

# Appendix F

---

Phase I Environmental Site Assessment

## **PHASE I ENVIRONMENTAL SITE ASSESSMENT REPORT**

**Bayer Campus Parcels 1, 2, 3, and 4  
820 Parker Street  
Berkeley, California**

**Submitted by:  
Farallon Consulting, L.L.C.  
220 Franklin Street, Suite 300  
Oakland, California 94607**

**Farallon PN: 2483-001**

**For:  
Bayer U.S. LLC  
820 Parker Street  
Berkeley, California**

October 21, 2020

Prepared by:



Steffany Aguilar  
Staff Geologist



Vincent Tilotta, P.E.  
Associate Engineer II



Reviewed by:



Richard Makdisi, P.G.  
Principal Geochemist





## TABLE OF CONTENTS

<b>ENVIRONMENTAL PROFESSIONALS' STATEMENT .....</b>	<b>iii</b>
<b>EXECUTIVE SUMMARY .....</b>	<b>iv</b>
<b>1.0 INTRODUCTION.....</b>	<b>1-1</b>
1.1 PROJECT AUTHORIZATION.....	1-1
1.2 PROFESSIONAL QUALIFICATIONS.....	1-1
1.3 PROJECT PURPOSE AND OBJECTIVE.....	1-1
1.4 PROJECT SCOPE OF SERVICES .....	1-2
1.5 DEVIATIONS .....	1-2
1.6 LIMITING CONDITIONS.....	1-2
1.7 DATA GAPS .....	1-3
<b>2.0 SITE OVERVIEW.....</b>	<b>2-1</b>
2.1 SITE LOCATION.....	2-1
2.2 SITE DESCRIPTION .....	2-1
2.3 SITE OPERATIONS .....	2-1
2.4 ADJACENT AND SURROUNDING LAND USE .....	2-3
<b>3.0 PHYSICAL SETTING .....</b>	<b>3-1</b>
3.1 TOPOGRAPHY.....	3-1
3.2 GEOLOGY AND HYDROGEOLOGY .....	3-1
3.3 OIL AND GAS RECORDS.....	3-2
3.4 SENSITIVE RECEPTORS.....	3-2
<b>4.0 USER-PROVIDED INFORMATION .....</b>	<b>4-1</b>
4.1 TITLE AND LIEN RECORDS .....	4-1
4.2 EXPERIENCE AND SPECIALIZED KNOWLEDGE.....	4-1
4.3 COMMONLY KNOWN INFORMATION .....	4-1
4.4 PHASE I ENVIRONMENTAL SITE ASSESSMENT REPORT USERS .....	4-1
4.5 PREVIOUS ENVIRONMENTAL STUDIES .....	4-2
<b>5.0 SITE BACKGROUND AND HISTORY .....</b>	<b>5-1</b>
5.1 SITE .....	5-1
5.2 ADJACENT PROPERTIES .....	5-2
<b>6.0 REGULATORY REVIEW .....</b>	<b>6-1</b>
6.1 ON-SITE LISTINGS .....	6-1
6.2 ADJACENT AND OTHER FACILITY LISTINGS.....	6-3
6.3 UNMAPPABLE LISTINGS.....	6-5



<b>7.0</b>	<b>INTERVIEWS.....</b>	<b>7-1</b>
7.1	INTERVIEW WITH SITE REPRESENTATIVE .....	7-1
7.2	INTERVIEW WITH FIRE DEPARTMENT .....	7-2
7.3	INTERVIEW WITH CITY.....	7-2
7.4	INTERVIEW WITH HEALTH DEPARTMENT .....	7-3
<b>8.0</b>	<b>SITE RECONNAISSANCE.....</b>	<b>8-1</b>
8.1	SITE RECONNAISSANCE METHODOLOGY .....	8-1
8.2	SITE RECONNAISSANCE OBSERVATIONS.....	8-1
	8.2.1 Interior Observations .....	8-2
	8.2.2 Interior Observation Comments.....	8-2
	8.2.3 Exterior Observations .....	8-4
	8.2.4 Exterior Observation Comments.....	8-5
<b>9.0</b>	<b>FINDINGS AND OPINIONS.....</b>	<b>9-1</b>
<b>10.0</b>	<b>CONCLUSIONS .....</b>	<b>10-1</b>
<b>11.0</b>	<b>REFERENCES.....</b>	<b>11-1</b>
<b>12.0</b>	<b>LIMITATIONS.....</b>	<b>12-1</b>
12.1	GENERAL LIMITATIONS .....	12-1
12.2	LIMITATION ON RELIANCE BY THIRD PARTIES .....	12-1

## FIGURES

Figure 1	<i>Site Vicinity Map</i>
Figure 2	<i>Site Plan</i>
Figure 3	<i>Site Plan Showing Historical Environmental Conditions</i>

## TABLE

Table 1	<i>List of Historical Underground Storage Tanks</i>
---------	---

## APPENDICES

Appendix A	Professional Qualifications
Appendix B	Site Photographs
Appendix C	User Questionnaire
Appendix D	Case Closure Documents
Appendix E	Environmental Database Reports



## ENVIRONMENTAL PROFESSIONALS' STATEMENT

We declare that, to the best of our professional knowledge and belief, we meet the definition of Environmental Professional as established in Part 312.10 of Title 40 of the Code of Federal Regulations (40 CFR 312.10) and we have the specific qualifications based on education, training, and experience to assess a property of the nature, history, and setting of the subject property. We have developed and performed all appropriate inquiries in conformance with the standards and practices set forth in 40 CFR 312.

Name Richard Makdisi, P.G.  
Title Principal Geochemist

Name Vincent Tilotta, P.E.  
Title Associate Engineer



## EXECUTIVE SUMMARY

Farallon Consulting, L.L.C. (Farallon) has prepared this Phase I Environmental Site Assessment (Phase I ESA) Report for Parcels 1, 2, 3, and 4 on the Bayer U.S. LLC (Bayer) Campus property at 820 Parker Street in Berkeley, California (herein referred to as the Site and as the Bayer Campus). The Phase I ESA was conducted by Ms. Steffany Aguilar and Mr. Vincent Tilotta and was reviewed and approved by Mr. Richard Makdisi. Messrs. Tilotta and Makdisi are experienced Environmental Professionals in the field of Phase I ESAs and related environmental investigations.

This Phase I ESA Report was prepared for Bayer in accordance with the letter regarding Proposal for Phase I Environmental Site Assessment, Bayer Campus, Parcels 1, 2, and 3 dated August 17, 2020 from Ms. Aguilar and Mr. Makdisi of Farallon to Ms. Jessica Hays and Mr. David Wood of Bayer. The scope of work for this Phase I ESA is consistent with ASTM International Standard E1527-13, *Standard Practice for Environmental Site Assessments: Phase I Environmental Site Assessment Process* (ASTM E1527-13). ASTM E1527-13 is intended to assist the user in satisfying one of the requirements to qualify for protection from potential liability under the Comprehensive Environmental Response, Compensation, and Liability Act as the innocent landowner, contiguous property owner, or bona fide prospective purchaser. ASTM E1527-13 constitutes “all appropriate inquiry” into the previous ownership, uses, and environmental conditions of a property consistent with good commercial or customary practice, as defined in Section 9601(35)(B) of Title 42 of the U.S. Code.

Farallon understands that the purpose of this Phase I ESA is to support the updating of the Development Agreement for the entire Bayer Campus, which includes annexing of the Bayer properties south of Carleton Street into the area governed by the Development Agreement. As part of the California Environmental Quality Act review for that project, the City of Berkeley has requested that Bayer complete this Phase I ESA for the entire Bayer campus.

The objective of the Phase I ESA was to identify, as practicable, recognized environmental conditions on the Site or proximate to the Site that have caused and/or may cause an adverse environmental condition. This Phase I ESA Report provides the results of investigation into past and present ownership and uses of the Site, consistent with good commercial and/or customary practice.

There were no deviations from ASTM E1527-13 during this Phase I ESA. Limiting conditions encountered during the Phase I ESA were the presence of vehicles parked on exterior portions of the Site that prevented Farallon from observing the entire ground surface of the Site, and the presence of furniture and equipment in the Site buildings that prevented Farallon from observing the entire interior floor surface. Farallon also was not provided access to all tenant spaces. Based on information obtained from the Site representative, these limiting conditions are not expected to hinder the conclusions of this report.

The Site is developed as the Bayer Campus with manufacturing, utility, storage, and administration buildings supporting production of pharmaceuticals. The Site is divided into the North Campus



and the South Campus and consists of four parcels totaling approximately 46 acres of land developed with 35 single- or multi-level buildings that were constructed between 1917 and 2020. The remaining areas of the Site consist of paved parking, parks, and landscaped areas. The North Campus is composed of Parcel 1 (Alameda County Assessor's Parcel No. [APN] 054-1773-3-4), Parcel 2 (Alameda County APN 054-1770-8-1), and Parcel 3 (Alameda County APN 54-1777-1). The North Campus is largely located between Dwight Way to the north, Seventh Street to the east, Carleton Street to the south, and the Southern Pacific railroad tracks on the west. The North Campus also includes the parking lot south of Dwight Way between Seventh Street and Eighth Street (Parcel 3). The South Campus consists of Parcel 4 (Alameda County APN 054-1748-2-1), which is located between Carleton Street to the north, Seventh Street to the east, Grayson Street to the south, and the Southern Pacific railroad tracks to the west. Access to the Site is gained from the security entrances at Dwight Way, north of the Site, at Seventh Street, east of the Site, and at Grayson Street, south of the Site. According to the Alameda County Assessor's Office, the Site owner is Bayer Healthcare, LLC.

At the time of the site reconnaissance, Farallon observed multiple aboveground storage tanks, including nine tanks used to store diesel for generators and various industrial process tanks used to store water, acids, bases, and gases. Minor amounts of hazardous materials, including industrial process supplies, janitorial cleaning supplies, dry cleaning chemicals, and maintenance-related products, were present on the exterior of the Site and in multiple Site buildings. The materials were observed to be properly labeled and stored in designated areas of the Site buildings. No evidence of releases was observed in or around the containers at the time of the site reconnaissance. According to the Site representative, a release of hydraulic fluid is known to have occurred at building B57 due to a leaking elevator. The release does not pose a significant risk to human health or the environment and is therefore considered a de minimis condition in connection with the Site. Farallon also observed de minimis petroleum staining throughout paved areas of the Site that appeared to be from parked vehicles on the Site.

Historically, the Site appeared to be undeveloped prior to 1911. A fire insurance map reviewed showed a building owned by Bryson Jackson Iron Works in between Parker Street and Carleton Street by 1911. According to city directory listings, the California State Water Resources Control Board online GeoTracker database (GeoTracker database), and information provided by Bayer, Cutter Laboratories, a manufacturer of penicillin, vaccines, and animal health medicines, was the owner of the Site and started operations in 1917. By 1931, the portion of the Site south of Parker Street was developed with various buildings (B56, B44, and B56) and a portion of the Site north of Parker Street was developed. Between 1956 and 1973, nine additional buildings (B83, B84, B85, B56B, SC-6, B56, B47, B28, and B28A) were constructed at the Site. Two of the buildings were apparent on the southeastern portion of the Site and used by Colgate-Palmolive, a former soap manufacturing company that occupied a portion of the Site from 1939 to 1980. Bayer acquired Cutter Laboratories in 1974. By 1980, the Site was developed with four additional buildings (B53, B54, B57, and B58) north of Parker Street. In 1992, building B59 was constructed, and in 1995, four additional buildings (B61, B62, B63, and B60) were apparent on the Site. Bayer also made purchases in 1992 and 1999 of contiguous land formerly occupied by various parties, including the Gary Steel Company, the City of Berkeley School Bus Yard, and Western Intermodals. In 2000, Bayer



purchased properties on Parcel 4 on the southern portion of the Site. From 2000 to 2020, buildings B64, B80, B81, B66, B62A, B88, B87, B68, and CCTO were developed on the Site. Several buildings have been demolished since 1911 and converted into parking lots for the Site.

Farallon was provided with multiple historical environmental reports, including site investigation and remediation reports, underground storage tank (UST) removal reports, and Phase I ESAs, for review.

According to the historical reports, a total of 26 USTs were present on the Bayer Campus: 20 USTs that were discovered on the North Campus and 6 USTs that were discovered on the South Campus. A total of 18 of the USTs were removed from the North Campus between 1986 and 1995, and the final 2 USTs were removed in 2012 and 2020. All 6 of the USTs were removed from the South Campus between 1984 and 1990. Groundwater monitoring on the Bayer Campus, up-gradient of the Site, was conducted from 1986 to 2009 using a network of 21 monitoring wells. All remaining monitoring wells were decommissioned in November 2009 as a requirement by the San Francisco Bay Regional Water Quality Control Board for case closure, which was issued in August 2016.

According to the Building 38 Report, the former building 38 area was used as a solvent mixing and storage area. Site soil near Building 38 was impacted with total petroleum hydrocarbons as diesel and lead. Approximately 230 cubic yards (CY) of soil was excavated from the area in 1991. An additional 72 CY of non-Resource Conservation and Recovery Act hazardous waste soil containing soluble lead at a concentration of 14 milligrams per liter and 540 CY of nonhazardous soil was removed from the Site in 1993. Confirmation samples in the remedial excavation indicated that total petroleum hydrocarbons, volatile organic compounds (VOCs), and lead were not present at concentrations exceeding the Tier 1 Environmental Screening Levels (ESLs). Groundwater samples collected from monitoring well MW-8 near building 38 from indicated that trichloroethene (TCE) was present at a concentration of 5 micrograms per liter ( $\mu\text{g/L}$ ), and likely came from an off-Site source. The Building 38 “Subsite” was granted closure by the San Francisco Regional Water Quality Control Board (RWQCB) in 1993. Based on post-remediation confirmation soil samples, which indicated that residual concentrations of lead and total petroleum hydrocarbons as diesel in soil were less than the Tier 1 ESLs, the building 38 Subsite is considered a historical recognized environmental condition in connection with the Site.

A UST case closure summary for Parcels 1 and 2 stated that 17 USTs were discovered and removed from the Bayer Campus between 1986 and 1993. Unauthorized Release Reports were filed with RWQCB, which opened leaking UST cases. Soil, soil gas, and groundwater contaminant investigations related to the leaking USTs at the Site began in 1986, and groundwater monitoring was conducted from 1986 to 2009 using a network of 21 monitoring wells. All remaining monitoring wells were decommissioned in November 2009 as a requirement by RWQCB for case closure. The former leaking USTs and USTs on Parcels 1 and 2 were granted case closure in August 2016 after meeting RWQCB low-threat closure criteria from the Low-Threat Underground Storage Tank Case Closure Policy. Based on post-remediation confirmation soil samples, which indicated that residual concentrations of total petroleum hydrocarbons as diesel remained that exceeded the commercial/industrial and/or residential direct exposure ESLs, soil contaminated by





releases from the former USTs on Parcels 1 and 2 is considered a controlled recognized environmental condition in connection with the Site.

A soil gas survey was conducted at a building on the Bayer Campus in June 2015 to evaluate vapor intrusion risk. Chlorinated and hydrocarbon-related VOCs were detected at trace or low concentrations; the detected concentrations did not exceed the RWQCB commercial ESLs in effect in 2015 and do not exceed the 2019 updated ESLs for commercial/industrial property. Soil profiling also was conducted. Analytical results indicated that the soil was suitable for either on-Site reuse, off-Site unclassified soil disposal, or Class II nonhazardous waste disposal.

Adjacent properties at the time of Farallon's site reconnaissance included multiple commercial buildings to the north, east, and south and Southern Pacific railroad tracks to the west. Adjacent properties appeared to be used for commercial purposes from the 1890s to the present. The north-adjacent properties have appeared to be used for a variety of commercial purposes since the 1890s. The east-adjacent properties appeared occupied by several small buildings and a parking lot by as early as 1939 and are currently developed with commercial buildings, including a medical cannabis growing operation. The south-adjacent property appeared relatively unchanged from 1931 to 2019; a building was apparent on the eastern portion of the property, and two small buildings and a grass field were apparent the western portion. The south-adjacent buildings were demolished in 2019, and a new building was constructed. The Southern Pacific railroad tracks west of the Site have been present since at least 1895. The west-adjacent Berkeley Aquatic Park was developed in the early 1930s from intertidal and subtidal areas as part of the construction of the Bayside Freeway farther to the west. City directory listings for adjacent properties included banks, State Farm Insurance, and various commercial stores.

The Environmental Risk Information Services (ERIS) *Database Reports* prepared for the Site dated August 11, 2020 and September 29, 2020 (ERIS Report) identified the Site address in several databases. The Site is listed on the GeoTracker database as containing multiple closed leaking UST sites, a closed cleanup program site, and an open cleanup program site. The Site was identified as a handler of hazardous materials, with no reported violations, and the Site was listed as having a hazardous materials business plan. Regulatory files for the Site were reviewed as part of this Phase I ESA Report.

According to the ERIS Report and previous historical documents, the area of west Berkeley up-gradient of the Site is associated with a regional chlorinated VOC groundwater plume originating from a variety of point and non-point sources. Low concentrations of VOCs, particularly TCE, have been detected on the Site in the plume at less than 30 µg/L for TCE, which exceeds the regulatory drinking water standard of 5 µg/L. Because the VOC concentrations at the Site are less than 2019 ESLs for vapor intrusion risk for commercial/industrial land use, the presence of VOCs in groundwater up-gradient of the Site is considered a de minimis condition in connection with the Site.

The Colgate-Palmolive Company plant, which operated at the Site from 1916 to 1981 and produced soaps and household cleaning projects, was identified in regulatory databases. The property consisted of 27 buildings, a tank farm, several individual storage tanks, and other



structures. A leaking 6,500-gallon UST was reported in 1989, and a site assessment followed. The facility was listed as “Completed Case Closed” in the ERIS Report by RWQCB in 1997. Soil and groundwater investigations at the property occurred from 1981 to 2020, and TCE, trichloroethane, lead, mercury, and nickel contamination was identified at the property. Conditional case closure from RWQCB dated November 18, 1992 stated that “there is strong evidence that the TCA and TCE pollution migrated from off-site source(s),” and confirmed that soil with high concentrations of metals was removed from the property, and soil with low concentrations of metals was left in-place. The configuration of the VOC plume indicates that the source of organic priority pollutants originates off of the Site to the east, and the plume moves westward across the property. The Site was listed as “case closed” in 2020 with a deed notice that includes a warning “to prevent breaching the asphalt cover in such a manner as to allow polluted soils to be carried to surface water by rain runoff to allow accelerated leaching of metals to groundwater.” Based on the information provided in the ERIS Report, the results of the 2015 soil gas survey, and the facility’s current regulatory status, groundwater in Parcel 4 impacted by a migrating plume off of the Site represents a de minimis environmental condition in connection with the Site. The soil remediation activities performed at the former Colgate-Palmolive facility in 1985, which left impacted soil in-place, are considered a controlled environmental condition in connection with the Site.

The ERIS Report identified several facilities adjacent or proximate to the Site in the regulatory databases. Two neighboring properties, including 2777 Ninth Avenue and the Heinz/Grayson plume, are up-gradient of the Site and are likely contributing VOCs to groundwater, which are migrating beneath the Site. The age of the off-Site plumes and concentrations of VOCs detected in Site soil gas and groundwater indicate these properties represent a de minimis environmental condition in connection with the Site.

Based on review of the Site history, interviews with persons knowledgeable about the Site, reconnaissance of the Site, and review of regulatory agency lists, this Phase I ESA did not identify evidence of recognized environmental conditions in connection with the Site.

The following controlled recognized environmental conditions were identified in connection with the Site:

- Soil contaminated by releases from the former USTs on Parcels 1 and 2; and
- Soil remediation activities performed at the former Colgate-Palmolive facility in 1985, which left impacted soil in-place.

The following historical recognized environmental condition was identified in connection with the Site:

- Soil remediation activities performed at the building B38 Subsite, which resulted in residual concentrations of lead and total petroleum hydrocarbons as diesel being reduced to less than the Tier 1 ESLs and were granted case closure by RWQCB.



## **1.0 INTRODUCTION**

This Phase I Environmental Site Assessment (Phase I ESA) Report was prepared by Farallon Consulting, L.L.C. (Farallon) for Parcels 1, 2, 3, and 4 on the Bayer Campus property at 820 Parker Street in Berkeley, California (herein referred to as the Site and as the Bayer Campus) (Figure 1). This section discusses the project authorization, and the qualifications of the Environmental Professionals conducting and reviewing the Phase I ESA work. Also included in this section are the project purpose, objective, scope of services, deviations, limiting conditions, and data gaps.

### **1.1 PROJECT AUTHORIZATION**

This Phase I ESA Report was prepared for Bayer in accordance with the letter regarding Proposal for Phase I Environmental Site Assessment, Bayer Campus, Parcels 1, 2 and 3 dated August 17, 2020 from Ms. Steffany Aguilar and Mr. Richard Makdisi of Farallon to Ms. Jessica Hays and Mr. David Wood of Bayer. The scope of work for this Phase I ESA is consistent with ASTM International Standard E1527-13, *Standard Practice for Environmental Site Assessments: Phase I Environmental Site Assessment Process* (ASTM E1527-13).

### **1.2 PROFESSIONAL QUALIFICATIONS**

The Phase I ESA was conducted by Ms. Steffany Aguilar Loeb and Mr. Vince Tilotta and was reviewed and approved by Mr. Richard Makdisi. Mr. Makdisi has an understanding of surface and subsurface environmental conditions and the processes used to evaluate these conditions, and the ability to develop opinions regarding conditions indicative of a release or threatened release of hazardous substances and petroleum products. Mr. Makdisi is an Environmental Professional and has developed and performed all appropriate inquiry in conformance with the standards and practices set forth in Part 312 of Title 40 of the Code of Federal Regulations. The professional qualifications of Mr. Makdisi are provided in Appendix A.

### **1.3 PROJECT PURPOSE AND OBJECTIVE**

Farallon understands that the purpose of this Phase I ESA is to support the updating of the Development Agreement for the entire Bayer Campus, which includes annexing of the Bayer properties south of Carleton Street into the area governed by the Development Agreement. As part of the California Environmental Quality Act review for that project, the City of Berkeley has requested that Bayer complete this Phase I ESA for the entire Bayer campus.

The purpose of the Phase I ESA was to identify, as practicable, recognized environmental conditions on the Site and within the appropriate study area that have caused and/or may cause an adverse environmental impact. ASTM E1527-13 is intended to permit a user to satisfy one of the requirements to qualify for protection from potential liability under the Comprehensive Environmental Response, Compensation, and Liability Act as the innocent landowner, contiguous property owner, or bona fide prospective purchaser. ASTM E1527-13 constitutes “all appropriate inquiry” into the previous ownership, uses, and environmental conditions of a property consistent



with good commercial or customary practice, as defined in Section 9601(35)(B) of Title 42 of the U.S. Code. The Phase I ESA performs an appropriate inquiry into past and present ownership and uses of the Site, consistent with good commercial and/or customary practice. This Phase I ESA Report is to be used as a risk management tool to meet all appropriate inquiry requirements and the Comprehensive Environmental Response, Compensation, and Liability Act liability defense. The Phase I ESA does not guarantee that there are no impacts to the Site.

For the purpose of this Phase I ESA Report, the term “recognized environmental condition” is defined as the presence or likely presence of any hazardous substance or petroleum product in, on, or at the Site due to releases to the environment, under conditions indicative of a release to the environment, or under conditions that pose a material threat of a future release to the environment. The term is not intended to include “de minimis conditions” that generally do not present a threat to human health or the environment and that generally would not be the subject of an enforcement action if brought to the attention of the applicable governmental agencies.

The term “controlled recognized environmental condition” is defined as a recognized environmental condition resulting from a past release of a hazardous substance or petroleum product in connection with the Site that has been addressed to the satisfaction of the applicable regulatory authority, with hazardous substances or petroleum products allowed to remain in-place subject to implementation of required controls.

The term “historical recognized environmental condition” is defined as a past release of any hazardous substance or petroleum product that has occurred in connection with the Site and has been addressed to the satisfaction of the applicable regulatory authority, without subjecting the Site to any required controls.

#### **1.4 PROJECT SCOPE OF SERVICES**

This Phase I ESA Report has been prepared in accordance with the scope of work presented in ASTM E1527-13 and the letter regarding Proposal for Phase I Environmental Site Assessment, Bayer Campus, Parcels 1, 2 and 3 dated August 17, 2020 from Ms. Aguilar and Mr. Makdisi of Farallon to Ms. Jessica Hays and Mr. David Wood of Bayer. The scope of work for this Phase I ESA included a records review, literature research and review, a site reconnaissance, interviews with individuals familiar with the Site, interviews with local governmental officials, and preparation of this report.

#### **1.5 DEVIATIONS**

There were no deviations from ASTM E1527-13 during this Phase I ESA.

#### **1.6 LIMITING CONDITIONS**

Limiting conditions encountered during this Phase I ESA were the presence of vehicles parked on exterior portions of the Site that prevented Farallon from observing the entire ground surface of the Site, and the presence of furniture and equipment in the Site buildings that prevented Farallon



from observing the entire interior floor surface. Farallon also was not provided access to all spaces, specifically laboratories that required additional clearance to enter. Based on information obtained from the Site representative, these limiting conditions are not expected to hinder the conclusions of this report.

## **1.7 DATA GAPS**

Data gaps may affect the ability to identify recognized environmental conditions and Farallon's ability to render opinions and conclusions for presentation in the Phase I ESA Report. Farallon did not identify significant data gaps during this Phase I ESA.



## 2.0 SITE OVERVIEW

This section includes an overview of the Site location, improvements, and operations. A description of adjacent and surrounding land use also is provided.

### 2.1 SITE LOCATION

The Site is located in Berkeley, Alameda County, California. The addresses for the Site include 820 Parker Street, 800 Dwight Way, and 2550 Seventh Street; however, the Bayer Campus-wide address is 820 Parker Street. The Site is located in a commercial and industrial area approximately 2.5 miles southwest of downtown Berkeley. The Site vicinity is shown on Figure 1.

### 2.2 SITE DESCRIPTION

The Site is developed as the Bayer Campus with manufacturing, utility, storage, and administration buildings supporting production of pharmaceuticals. The Site is divided into the North Campus and the South Campus and consists of four parcels totaling approximately 46 acres of land developed with 35 single- or multi-level buildings that were constructed between 1917 and 2020. The remaining areas of the Site consist of paved parking, parks, and landscaped areas. The North Campus is composed of Parcel 1 (Alameda County Assessor's Parcel No. [APN] 054-1773-3-4), Parcel 2 (Alameda County APN 054-1770-8-1), and Parcel 3 (Alameda County APN 54-1777-1). The North Campus is largely located between Dwight Way to the north, Seventh Street to the east, Carleton Street to the south, and the Southern Pacific railway tracks on the west. The North Campus also includes the parking lot south of Dwight Way between Seventh Street and Eighth Street (Parcel 3). The South Campus consists of Parcel 4 (Alameda County APN 054-1748-2-1), which is located between Carleton Street to the north, Seventh Street to the east, Grayson Street to the south, and the Southern Pacific railway tracks to the west. Access to the Site is gained from the security entrances at Dwight Way, north of the Site, at Seventh Street, east of the Site, and at Grayson Street, south of the Site.

Figure 2 presents a plan map of the Site. Additional details pertaining to the Site are provided in Section 8.2, Site Reconnaissance Observations. Site photographs are presented in Appendix B.

### 2.3 SITE OPERATIONS

The site is occupied by Bayer, a pharmaceutical manufacturing company. According to the Alameda County Assessor's Office, the Site owner is Bayer Healthcare, LLC. Bayer has owned the Site since 1972. The Bayer campus has six different land uses, including production space, manufacturing labs, warehouse space, administrative offices, utility facilities, and maintenance facilities.

A total of 35 buildings are present on the Site. The building numbers, names, and uses are listed below based on information gathered during Farallon's site reconnaissance and from documents provided by Bayer.



<b>Building No.</b>	<b>Building Name</b>	<b>Building Use</b>
B28	GBD Laboratory	Quality control laboratory
B28A	GBD/QC Labs	On-Site fire department and quality control laboratory
B44	Utilities	Water treatment system
B46	R&D Pathogen Safety Lab	Special access laboratory
B47	Warehouse	Spare parts warehouse
B48	Information Systems	Vacant; permitted for demolition in late 2020
B53	Office, Lab, and QA Documentation	Quality control laboratory
B54	Cold Storage	Refrigerated warehouse
B56	Engineering Offices	Engineering offices
B56A	Engineering Offices	Engineering offices
B56B	Engineering Offices	Engineering offices
B57	R&D Office and Labs	Analytical methodology laboratory
B58	Office and Auditorium	Administrative offices and auditorium
B59	Purified Water	Water treatment system
B60	rFVIII API Production	Production, biohazard storage, and biotech wastewater treatment
B61	Main Electrical Substation	Electrical equipment facility
B62	Refrigeration	Process cooling
B62A	Refrigeration	Process cooling
B63	Utilities Steam	Water treatment system
B64	Cafeteria/Administration	Administrative offices and cafeteria
B66	Clinical Manufacturing	Production and wastewater treatment
B67	Compressed Air Building	Clean, dry air supply
B68	Cell Culture Technology Center (Future)	Under construction; formerly occupied by buildings B5A, T5A, and T5B
B80	Warehouse	Product warehouse
B81	FPM Production	Sterile production and wastewater treatment
B82	Refrigeration	Process cooling



<b>Building No.</b>	<b>Building Name</b>	<b>Building Use</b>
B83	Colgate-Palmolive Tower	General storage
B84	Vacant	General storage
B85	Quality Control Labs	Quality control laboratory
B87	Hazmat Storage	Hazardous materials warehouse; identified as Class 1 – Division 2 Explosion Building
B88	QC Office and Lab	Quality control laboratory and offices
SC-6	R&D Offices	Administrative and research offices
T6A	Security	Security services
T50E	Security	Security services
T50F	Security	Security services

## 2.4 ADJACENT AND SURROUNDING LAND USE

Adjacent properties at the time of Farallon’s site reconnaissance included multi-story industrial, business, and residential properties to the north and south. Industrial properties to the east included the former Macaulay Foundry, David Brothers, and Electro Coatings. Southern Pacific railroad tracks border the Site to the west, and Berkeley Aquatic Park, a recreational park with three lagoons, wetlands, lawns, and trails, is farther to the west.

No visual evidence of recognized environmental conditions was observed on abutting or nearby properties during the site reconnaissance. However, transformers observed on the former Macaulay Foundry property from the northeastern portion of the Bayer Campus have the potential to contain polychlorinated biphenyls (PCBs). Observations were restricted to areas readily observable from the Site.





### **3.0 PHYSICAL SETTING**

The physical setting of the Site, including topography, geology, and hydrogeology, is described in this section. Farallon's assessment of sensitive receptors in the area also is discussed.

#### **3.1 TOPOGRAPHY**

Farallon reviewed the U.S. Geological Survey topographic map for Oakland West, California dated August 9, 2020 provided by Environmental Risk Information Services (ERIS). The map depicts the Site at an elevation of approximately 32 feet above mean sea level. Site topography is relatively flat. Regional topography is generally flat, with a slight slope down to the west.

#### **3.2 GEOLOGY AND HYDROGEOLOGY**

The Site is in the central portion of the Coast Ranges geomorphic province of California. The Site is in the East Bay Plain, a broad alluvial plain formed by streams flowing from the East Bay Hills on the east to San Francisco Bay on the west. The Site is located at the Bay margin at the western foot of the East Bay Hills, and is composed of broad alluvial fan deposits that have accumulated from erosion of the surrounding hills.

Structurally, the Site is on top of the eastern edge of the fault-bound Marin-San Francisco block. The block tilted eastward between the San Andreas and Hayward faults, creating a deep trough along the base of the uplifting East Bay Hills. This trough was filled with alluvial deposits of the Alameda formation during the Pleistocene epoch of geologic time (roughly 11,000 to 1.5 million years before the present). Uplift and erosion of the East Bay Hills produced large streams depositing broad fans along the Bay margin, including the San Antonio and Temescal formations.

Shallow soils consist of fine- to medium-grained alluvial, fluvial, and marginal marine clastic deposits of Holocene age (less than 11,000 years old). An upper 15- to 20-foot-thick clay unit is underlain by an approximately 5- to 8-foot-thick heterogeneous gravelly and clayey silt and sand unit, which grades locally into a sandy gravel unit. The base of this silt and sand unit is generally encountered at a depth of approximately 20 to 25 feet below ground surface (bgs), corresponding to the top of a clay unit, which is most likely Younger Bay Mud.

The Site is in the Santa Clara Valley Groundwater Basin and East Bay Plain Sub-Basin 2-9.04. Groundwater in this sub-basin is considered to have potential and existing beneficial use as a municipal drinking, process, industrial, and/or agricultural water source.

Soil and groundwater data for the property show that the lithology is composed of brown sandy silt to a depth of approximately 5 feet bgs, underlain by dark brown clay. Groundwater was encountered at a depth of approximately 10 feet bgs during underground storage tank (UST) closure activities and groundwater monitoring events at the Bayer Campus, which are discussed in Section 4.5, Previous Environmental Studies. Based on the topography of the Site and vicinity and the historical record of groundwater monitoring at the Site, groundwater flow is to the west toward San Francisco Bay.



### **3.3 OIL AND GAS RECORDS**

According to the California Department of Conservation, Geologic Energy Management Division Well Finder online database, there are no permitted oil or gas wells on the Site or adjacent properties.

### **3.4 SENSITIVE RECEPTORS**

Farallon conducted a limited assessment of sensitive receptors on or in the vicinity of the Site that was confined to visually apparent features such as surface water bodies (e.g., low-lying wet areas, streams, ponds) and residential and recreational areas. A day care center is east-adjacent to the Site at 921 Parker Street. Residential properties are also adjacent to the Site to the northeast. Farallon's assessment of sensitive receptors included a review of readily ascertainable information relating to the presence of private, semiprivate, public, and industrial water-supply wells.

According to the ERIS *Physical Setting Report* prepared for the Site dated August 8, 2020 (ERIS PSR), the Site is not within the limits of the 100- or 500-year flood zone. The nearest receiving water body was identified as the Berkeley Aquatic Park, a bermed section of San Francisco Bay approximately 750 feet west of the Site. San Francisco Bay is approximately 1,650 feet west of the Site.



## **4.0 USER-PROVIDED INFORMATION**

Farallon understands that the user of this report, Bayer, is seeking to follow the standards set forth in ASTM E1527-13 to complete an environmental assessment of the Site. The user has specific responsibilities for fulfilling ASTM E1527-13 requirements to help identify the possibility of recognized environmental conditions in connection with the Site. These responsibilities do not require the technical expertise of an Environmental Professional and were not performed by the Environmental Professional who conducted the Phase I ESA at the Site.

To facilitate fulfillment of the ASTM E1527-13 requirements identified below, Farallon provided Bayer with a copy of the *Phase I ESA User Questionnaire* (User Questionnaire) to complete. The User Questionnaire is provided in Appendix C of this Phase I ESA Report.

### **4.1 TITLE AND LIEN RECORDS**

Bayer indicated that it was not aware of environmental liens against the Site.

### **4.2 EXPERIENCE AND SPECIALIZED KNOWLEDGE**

Information and records that were provided by Bayer are summarized in Section 4.5, Previous Environmental Studies.

### **4.3 COMMONLY KNOWN INFORMATION**

The following information was provided by Bayer:

- Lead is present in topsoil, which is known to be a result of aerial deposition from the nearby freeway in the form of leaded fuel particulates. Several soil investigations at the Site detected lead in topsoil at concentrations less than the background level for lead in soil in the San Francisco Bay Area region. Additional information on this topic was identified on California State Water Resources Control Board online GeoTracker database (GeoTracker database) as discussed in Section 4.5, Previous Environmental Studies.
- Trace concentrations of chlorinated solvents are known to be present on the southern portion of the Site, which is a de minimis condition in connection with the Site. Additional information was identified on GeoTracker as discussed in Section 6.1, On-Site Listings.
- A release of hydraulic fluid is known to have occurred at building B57 due to a leaking elevator. The release does not pose a significant risk to human health or the environment and is therefore considered to be a de minimis condition in connection with the Site.

### **4.4 PHASE I ENVIRONMENTAL SITE ASSESSMENT REPORT USERS**

Bayer will rely on this Phase I ESA Report. Farallon understands that this Phase I ESA will be used to extend a Development Agreement with the City of Berkeley.



## 4.5 PREVIOUS ENVIRONMENTAL STUDIES

Farallon was provided with documentation of several studies pertaining to the Bayer Campus, which are summarized below. The following documentation provided by Bayer, the City of Berkeley Toxics Management Division, and/or the City of Berkeley Fire Department was reviewed by Farallon:

- Letter regarding Results of Soil Analyses and Inspection Related to Removal of Underground Fuel Oil Storage Tank at Colgate-Palmolive, Berkeley Plant dated November 30, 1984 from Thomas K. Wheeler of Brown and Caldwell to Mr. Ralph T. Tierney of Colgate-Palmolive Company (Palmolive UST Report);
- Letter regarding Report of Soil and Ground Water Investigation dated July 6, 1987 from Mr. Richard L. Morales of Riedel Environmental Services, Inc. to Cutter Laboratories attn: Mr. Wendell Parker;
- Letter regarding Report of Contaminated Soil Removal, Tank 12K1 Site dated February 17, 1988 from Ms. Margery A. Hulbert of Riedel Environmental Services, Inc. to Mr. Parker of Cutter Laboratories (UST-1 Report);
- *Draft Environmental Impact Report, Miles Inc./Cutter Biological, Long Range Plan, Volume II – Technical Appendix* dated June 1991, prepared by Planning Analysis & Development (Environmental Impact Report);
- *Closure of 350-Gallon Underground Fuel Storage Tank at Miles Inc.–Cutter Biological Laboratory Facility, Berkeley, California* dated September 1991, prepared for the Site by Engineering-Science, Inc. (UST-11 Closure Report);
- *Closure of Underground Storage Tanks at Building 49, Miles, Inc., Berkeley, California* dated August 1992, prepared for the Site by Engineering-Science, Inc. (1992 UST Closure Report);
- *Closure of Underground Storage Tank 6, Miles, Inc., Berkeley, California* dated September 1992, prepared for the Site by Engineering-Science, Inc. (UST-6 Closure Report);
- *Phase I Environmental Assessment of the Former Colgate-Palmolive Facility, 2700 Seventh Street, Berkeley, California* dated May 1993 prepared by Engineering-Science, Inc.;
- *Characterization and Remediation of Contaminated Soil at Miles, Inc. – Former Building 38 Sub-Site, Berkeley, California* dated November 30, 1993 prepared for the Site by Engineering-Science, Inc. (Building 38 Report);
- *Closure of Underground Storage Tanks and Associated Remedial Activities at Former Berkeley Unified School District Bus Maintenance Facility, Berkeley, California* dated February 7, 1994 prepared for the Site by Engineering-Science, Inc. (1994 UST Closure Report);
- Letter regarding Bayer Corporation Tank 18 Soil Investigation dated November 20, 1995 from Mr. Scott Emerson-Price of Roy F. Weston, Inc. to Mr. Lorenzo Perez of the City of Berkeley Toxics Program Division (UST-18 Report);



- Letter regarding Final Case Closure for Carleton Business Center, 2700 Seventh Street, Berkeley, Alameda County dated August 5, 1997 from Ms. Loretta Barsamian and MR. Stephen I. Morse of RWQCB to Mr. Russell J. Kirschenbaum of Carleton Center;
- *Underground Fuel Storage Tank Removal Report, Eighth Street and Dwight Way, Berkeley, California* dated February 2012 prepared by Stellar Environmental Solutions, Inc. (Stellar) (Eighth Street UST Report);
- Letter regarding Phase I Environmental Site Assessment, Proposed Bayer Manufacturing Quality Control Testing Facility Project, Berkeley, California dated July 2014 from Cem Atabek and Yane Nordhav of Baseline Environmental Consulting to Mr. Aaron Sage of the City of Berkeley Planning Department (2014 Phase I ESA Report);
- Letter regarding Completion of the Soil-Gas Survey to Meet the Requirements of Hazardous Waste Related [sic] Mitigation Measure 1 (Haz-1) per Use Permit UP20140033/Mitigation Monitoring and Reporting Program for Proposed New Construction at 801 Grayson Street, Berkeley, California dated June 16, 2015 from Messrs. Steve Bittman and Richard Makdisi of Stellar to Mr. Doug Donaldson and Ms. Fatema Crane of the City of Berkeley Land Use Planning Division (Soil Gas Survey Letter);
- Letter regarding Pre-Excavation Soil Profiling Report: Evaluation of Soil Chemistry Data Considerations in the Area of the XL Construction Bayer QC Lab Project Excavation Footprint Related to Construction Worker Health and Safety, and Soil Reuse or Disposal dated January 20, 2015 from Mr. Makdisi of Stellar to Mr. Kevin Ng of XL Construction Corporation (Pre-Excavation Soil Profiling Report);
- *Case Closure Summary, Case No. 01-0972 and 01S0045* dated August 11, 2016, prepared by San Francisco Bay Regional Water Quality Control Board (RWQCB) (Case Closure Summary);
- Letter regarding Results of Surficial Soil Profiling in Support of Potential Redevelopment of Building B5A-K038, Bayer Healthcare Campus, Berkeley, California dated March 31, 2020 from Messrs. Henry Pietropaoli and Makdisi of Farallon to Messrs. Nick Novales and Phil Dick and Ms. Sharon Hartman of Fluor Corporation (B5A Soil Profiling Letter); and
- *Underground Storage Tank Closure Report, Bayer Healthcare Campus, Berkeley, California* dated August 18, 2020 prepared for the Site by Farallon (2020 UST Closure Report).

Regulatory site closure letters issued as referenced are presented in Appendix D.

The Site was occupied by Cutter Laboratories from 1917 to 1974, when Cutter Laboratories was purchased by Bayer AG of Germany, which merged to become Miles Inc. In 1992, Miles Inc. purchased an additional 5.6-acre parcel that was occupied by the Gary Steel Company, the City of Berkeley, and Western Intermodals. The Miles Inc. facility became a nearly 30-acre property developed with various one- to three-story research laboratories, process and manufacturing facilities, storage and warehouse buildings, and administrative and office buildings. The parcel continued to expand to encompass current the full 46-acre Bayer Campus.



According to the 1992 UST Closure Report, the 1994 UST Closure Report, and the UST-18 Report, Parcels 1 and 2 of the Site historically featured one oil-water separator sump and 19 USTs, as shown in Figure 3 and Table 1. The USTs were used for storage of hazardous materials, including acetone, denatured alcohol, total petroleum hydrocarbons (TPH) as gasoline (TPHg), total petroleum hydrocarbons as diesel (TPHd), and waste oil. By 1992, 11 of the 12 USTs on the southern portion of Parcel 2 were removed from the Site; the twelfth UST was removed in 2020. By 1995, all seven USTs and the oil-water separator sump on the central portion of Parcel 1 were removed. A summary of the known former USTs on the Site is included in Table 1. There are currently no known USTs on the Site.

#### **4.5.1 Parcel 2 Underground Storage Tank Removal and Remediation History**

UST-1 through UST-3 were removed from Parcel 2 in 1986. According to the UST-1 Report, TPHd-impacted soil at concentrations exceeding 1,500 milligrams per kilogram (mg/kg) was encountered during removal of UST-1. A subsequent soil and groundwater investigation completed in 1987 found TPH impacts to soil extended to an approximately 425-square-foot area to the west of UST-1 and was largely confined to a 2- to 5-foot-thick lens of sand at approximately 15 feet bgs. TPHd was not detected at concentrations exceeding the Tier 1 ESL for groundwater. A remedial excavation to a depth of approximately 20 to 22 feet bgs to address TPH-impacted soil was completed in 1988. Approximately 900 cubic yards (CY) of TPHd-impacted soil was removed from the UST-1 excavation and disposed of off the Site. Confirmation soil samples indicated that soil containing TPHd at concentrations of up to 960 mg/kg, which exceeds the residential ESL, were left in-place at depths of 9 feet bgs or deeper.

According to the 1992 UST Closure Report, UST-4, UST-5, and UST-7 were removed from Parcel 2 in 1989; no significant signs of leakage were observed, and ethanol was reported non-detect in a confirmation soil sample collected from the UST-7 excavation. UST-8 and UST-9 were colocated in the UST-4 excavation, but were temporarily closed in-place because access was limited due to the presence of a cooling system. UST-10 was removed from the Site in 1990, and UST-8 and UST-9 were removed from the Site in 1991, along with approximately 160 CY of acetone-impacted soil. Confirmation soil samples collected in the UST-8 and UST-9 excavation contained acetone at a concentration of 420 mg/kg. Soil collected from borings in the vicinity of the UST-8 and UST-9 excavation contained acetone at a concentration of 1,100 mg/kg and TPHg at a concentration of 660 mg/kg; the latter exceeds the RWQCB ESLs for residential direct exposure but is below the ESL for industrial/commercial direct exposure. Acetone and TPHg were detected in groundwater at concentrations of 1,300,000 µg/L and 1,800 µg/L, respectively. Both the detected concentrations of acetone and TPHg exceed the priority maximum contaminant levels for direct exposure but do not exceed the ESLs for residential or commercial vapor intrusion. The regulatory Site closure letter is presented in Appendix D.

According to the UST-6 Closure Report, UST-6 was removed from Parcel 2 in 1989. Soil samples collected from the original UST excavation indicated that TPHd was present at a concentration of 220 mg/kg. Subsequent soil and groundwater investigations in the area occurred in 1990 and 1991, and a remedial excavation was completed in 1992. Approximately 1,400 CY of TPH-impacted soil



was removed from the Site. Confirmation soil samples collected from the excavation indicated that TPHd was not present in soil at concentrations exceeding the Tier 1 ESL.

According to the UST-11 Closure Report, UST-11 was removed from Parcel 2 of the Site in 1990. One soil sample collected from the original UST-11 excavation contained TPHd at a concentration of 9,200 mg/kg. A soil investigation was completed in the UST-11 area in 1991, and a follow-up remedial excavation was completed later in 1991. Approximately 330 CY of TPH-impacted soil was removed from the Site as part of the remediation. Some visually impacted soil was left in-place because of proximity to utilities and a building. Confirmation soil samples indicated that TPHd was present at concentrations of up to 2,000 mg/kg at a depth of 11 feet bgs in the central portion of the UST-11 excavation, which exceeds the commercial/industrial ESL. The regulatory Site closure letter is presented in Appendix D.

In May 2020, an additional UST was discovered at the building B49 project area of the Bayer Campus, east-adjacent to the Site. The UST was reportedly used for gasoline and was suspected to be present as UST-12 in the building B49 area. This UST had not been located in the early 1990s, and its disposition was listed as unknown until its discovery and removal, as documented in this report. The UST Closure Report was submitted to the City of Berkeley Toxics Division and Berkeley Fire Department on behalf of Fluor Corporation. The report documented the removal of the UST and surrounding TPH-impacted soil at the building B49 site. Approximately 65.3 tons of TPH-impacted soil was removed from the UST excavation and disposed of off the Site. TPHg and TPHd were not detected at concentrations exceeding the residential or commercial/industrial ESLs in the final UST excavation confirmation sample collected. The 2020 UST Closure Report is currently under review by RWQCB.

#### **4.5.2 Parcel 1 Underground Storage Tank Removal and Remediation History**

According to the 1994 UST Closure Report, UST-13 through UST-17 and an oil-water separator sump were removed from Parcel 1 in 1993. TPH impacts were observed in the UST removal excavations for UST-17, the waste oil UST, and the combined excavation for UST-13 through UST-16. TPH-impacted soil was also observed in the oil-water separator sump removal excavation near building 62. A total of approximately 1,845 CY of TPH-impacted soil and 2,700 gallons of groundwater were removed from the Site during post-UST removal remediation of the combined UST-13 through UST-16 excavation. An additional 18 CY of TPH-impacted soil from the UST-17 excavation and 15 CY of TPH-impacted soil from the oil-water separator sump excavation were removed from the Site. Confirmation samples collected from the UST-17 and oil-water separator sump excavations indicated that TPH was not present in soil at concentrations exceeding the Tier 1 ESLs. Confirmation samples collected from the combined UST-13 through UST-16 excavation sidewalls above the saturation zone contained TPHg and TPHd at concentrations of 130 mg/kg and 370 mg/kg, respectively. The TPHg concentration in the excavation sidewall was less than the residential and commercial/industrial ESLs for direct exposure. The TPHd concentration in the excavation sidewall exceeded the residential ESL but was less than the commercial/industrial ESL. Approximately 7,500 square feet of TPH-impacted soil in an area west of the UST excavation was left in-place due to cost constraints. Grab groundwater samples collected from the excavation



indicated that TPHg and TPHd were present in concentrations that did not exceed the Tier 1 ESLs. The regulatory Site closure letter is presented in Appendix D.

According to the UST-18 Report, UST-18 was removed from Parcel 1 in 1986 and UST-19 was removed from Parcel 1 in 1995. During removal of UST-19, evidence of a leak from the former UST-18 was observed. Approximately 60 CY of TPHg-impacted soil was removed from the Site. Confirmation samples collected in the excavation indicated that TPHg and lead were not detected at concentrations exceeding the Tier 1 ESLs. The regulatory Site closure letter is presented in Appendix D.

#### **4.5.3 Regulatory Closure of Parcels 1 and 2 Leaking Underground Storage Tank Case**

The Case Closure Summary stated that 17 USTs were discovered and removed from the Bayer Campus between 1986 and 1993. Unauthorized Release Reports were filed with RWQCB, which opened leaking UST cases. Soil, soil gas, and groundwater contaminant investigations related to the leaking USTs at the Site began in 1986, and groundwater monitoring was conducted from 1986 to 2009 using a network of 21 monitoring wells. All remaining monitoring wells were decommissioned in November 2009 as a requirement by RWQCB for case closure. The former leaking USTs and USTs on the Site were granted case closure in August 2016 after meeting RWQCB low-threat closure criteria from the Low-Threat Underground Storage Tank Case Closure Policy. Based on post-remediation confirmation soil samples, which indicated that residual concentrations of total petroleum hydrocarbons as diesel remained that exceeded the commercial/industrial and/or residential direct exposure ESLs, soil contaminated by releases from the former USTs on Parcels 1 and 2 is considered a controlled recognized environmental condition in connection with the Site. The regulatory Site closure letter is presented in Appendix D.

#### **4.5.4 Parcel 3 Underground Storage Tank Removal and Building 38 Subsite**

According to the Eighth Street UST Report, A 1,000-gallon diesel UST was discovered on Parcel 3 during construction activities in December 2011. The UST was removed from the Site, along with approximately 15 CY of TPHd-impacted soil, in January 2012. Confirmation soil samples collected at the base of the UST excavation after removal of the visibly stained soil indicated that TPH was not present at concentrations exceeding the Tier 1 ESLs. The regulatory Site closure letter is presented in Appendix D.

According to the Building 38 Report, the former building 38 area was used as a solvent mixing and storage area. Site soil near Building 38 was impacted with TPHd and lead. Approximately 230 CY of soil was excavated from the area in 1991. An additional 72 CY of non-Resource Conservation and Recovery Act hazardous waste soil containing soluble lead at a concentration of 14 milligrams per liter and 540 CY of nonhazardous soil was removed from the Site in 1993. Confirmation samples in the remedial excavation indicated that TPH, VOCs, and lead were not present at concentrations exceeding the Tier 1 ESLs. Groundwater samples collected from monitoring well MW-8 near building 38 from indicated that trichloroethene (TCE) was present at a concentration of 5 µg/L, and likely came from an off-Site source. The Building 38 “Subsite” was granted closure by RWQCB in 1993. Based on post-remediation confirmation soil samples, which indicated that residual concentrations of lead and total petroleum hydrocarbons as diesel in





soil were less than the Tier 1 ESLs, the building 38 Subsite is considered a historical recognized environmental condition in connection with the Site. The Building 38 Report is presented in Appendix D.

#### **4.5.5 Parcel 4 Underground Storage Tank Removal and Remediation History**

According to the Palmolive UST Report, a 12,000-gallon fuel oil UST was present on the southern portion of Parcel 4 and removed from the Site in 1984. Confirmation soil samples were collected from the excavation and analyzed for oil and grease. Oil and grease were detected at a concentration of 690 mg/kg. No other documents regarding USTs on Parcel 4 could be identified.

#### **4.5.6 2014 Phase I Environmental Site Assessment**

According to the 2014 Phase I ESA Report, the Parcel 4 layout and use at the time of the 2014 Phase I ESA were similar to the present. The 2014 Phase I ESA identified several historical recognized environmental conditions and one recognized environmental condition in connection with the Site. The Site formerly operated as part of the Colgate-Palmolive facility from at least 1939 to 1980; environmental investigation cleanup activities were performed from 1983 to 1986. The soil remediation activities performed at the former Colgate-Palmolive facility in 1985, which left impacted soil in-place, are considered a controlled recognized environmental condition in connection with the Site. During the soil and groundwater investigations and remediation at the Site, chlorinated solvents were detected in groundwater samples. These impacts were attributed to an off-Site source. Based on these findings, the 2014 Phase I ESA identified the impacted groundwater as a recognized environmental condition in connection with the Site and a potential vapor encroachment concern in connection with the Site. By 1988, the California Department of Toxic Substances Control indicated that shallow soil remediation had been adequately completed, and soil potentially impacted by metals had been covered by parking lots.

#### **4.5.7 Soil Gas Survey**

The soil gas survey conducted on the southwestern portion of the Site in June 2015 met the specific data required by Hazardous Waste-Related Mitigation Measure 1, which called for soil vapor testing requirements at the Site based on Baseline Environmental Consulting's conclusion that a regional chlorinated VOC plume was present in the area and could extend to the Bayer Campus. Chlorinated- and hydrocarbon-related VOCs were detected at trace or low concentrations; the detected concentrations did not exceed the ESLs for potential risk of vapor intrusion. The soil gas survey results indicated vapor intrusion mitigation was not required based on the lack of significant risk.

The Pre-Excavation Soil Profiling Report described soil profiling conducted on the southwestern portion the Site in June 2015. Exploratory bores, cone penetration drilling, and test pits were used to profile the soil in preparation for construction at the property. The soil analytical results indicated that the soil was largely suitable for both on-Site reuse and off-Site unclassified disposal, although some soil segregation of the horizons that contained elevated hydrocarbons was planned during excavation.



As discussed in the B5A Soil Profiling Letter, since 2019, Farallon has conducted surficial soil profiling in support of the planned redevelopment on the Site and at the east-adjacent property. The concentrations of contaminants detected in all soil samples collected at the Site were less than RWQCB ESLs for commercial land use and the construction worker exposure scenario.

According to a chemical and radioactive material usage report for Miles Inc./Cuter Biological, the analytical laboratory listed several chemicals, carcinogens, and radioactive materials used for lab purposes. The 1989 inventory contains approximately 500 chemicals for the site. The chemicals listed are similar to Bayer's inventory of chemicals.



## 5.0 SITE BACKGROUND AND HISTORY

Farallon reviewed the following historical sources as part of this Phase I ESA:

- Aerial photographs of the Berkeley, California area dated 1931, 1939, 1946, 1952, 1958, 1968, 1974, 1980, 1991, 1993, 2005, 2009, 2010, 2012, 2014, 2016, and 2018 obtained from ERIS; and dated 1993 and 2002 through 2019 obtained from Google Earth;
- City directories of Berkeley, California dated 1943, 1946, 1956, 1961, 1968, 1975, 1980, 1987, 1991, 1996, 2001, 2006, 2010, 2014, and 2018 obtained from ERIS;
- U.S. Geological Survey topographic maps of Oakland West dated 1895, 1899, 1915, 1949, 1959, 1968, 1973, 1980, 1996, and 2015 obtained from ERIS; and
- Fire insurance maps for the Site dated 1911, 1950, and 1954 obtained from ERIS.

Farallon is not responsible for the accuracy or completeness of the historical sources reviewed. The historical sources documented were reasonably ascertainable and practically reviewable during this Phase I ESA.

### 5.1 SITE

The Site appeared to be undeveloped prior to 1911. A fire insurance map reviewed showed a building owned by Bryson Jackson Iron Works in between Parker Street and Carleton Street by 1911. According to city directory listings, the California State Water Resources Control Board online GeoTracker database (GeoTracker database), and information provided by Bayer Cutter Laboratories, a manufacturer of penicillin, vaccines, and animal health medicines, was the owner of the Site and started operations in 1917. By 1918, the first building (B82) on the Site was developed by Cutter Laboratories. By 1931, the portion of the Site south of Parker Street was developed with various buildings (B56, B44, and B56) and a portion of the Site north of Parker Street was developed. Between 1956 and 1973, nine additional buildings (B83, B84, B85, B56B, SC-6, B56, B47, B28, and B28A) were constructed at the Site. Two of the buildings were apparent on the southeastern portion of the Site and used by Colgate-Palmolive, a former soap manufacturing company that occupied a portion of the Site from 1939 to 1980. Bayer acquired Cutter Laboratories in 1974. By 1980, the Site was developed with four additional buildings (B53, B54, B57, and B58) north of Parker Street. In 1992, building B59 was constructed, and in 1995, four additional buildings (B61, B62, B63, and B60) were apparent on the Site. Bayer also made purchases in 1992 and 1999 of contiguous land formerly occupied by various parties, including the Gary Steel Company, the City of Berkeley School Bus Yard, and Western Intermodals. In 2000, Bayer purchased properties on Parcel 4 on the southern portion of the Site. From 2000 to 2020, buildings B64, B80, B81, B66, B62A, B88, B87, B68, and CCTO were developed on the Site. Several buildings have been demolished since 1911 and converted into parking lots for the Site. Additional information regarding the Site history is provided in Section 4.5, Previous Environmental Studies, and Section 6.1, On-Site Listings.



## 5.2 ADJACENT PROPERTIES

Adjacent properties at the time of Farallon's site reconnaissance included multiple commercial buildings to the north, east, and south and Southern Pacific railroad tracks to the west. Adjacent properties appeared to be used for commercial purposes from the 1890s to the present. The north-adjacent properties have appeared to be used for a variety of commercial purposes since the 1890s. The east-adjacent properties appeared occupied by several small buildings and a parking lot by as early as 1939 and are currently developed with commercial buildings, including a medical cannabis growing operation. The south-adjacent property appeared relatively unchanged from 1931 to 2019; a building was apparent on the eastern portion of the property, and two small buildings and a grass field were apparent the western portion. The south-adjacent buildings were demolished in 2019, and a new building was constructed. The Southern Pacific railroad tracks west of the Site have been present since at least 1895. The west-adjacent Berkeley Aquatic Park was developed in the early 1930s from intertidal and subtidal areas as part of the construction of the Bayside Freeway farther to the west.

City directory listings for adjacent properties included banks, State Farm Insurance, and various commercial stores. Additional information regarding adjacent properties is provided in Section 6.2, Adjacent and Other Facility Listings.



## 6.0 REGULATORY REVIEW

ERIS conducted a review of environmental regulatory agency database listings to identify reported environmental issues related to the Site and facilities in the Site vicinity. Farallon used the greater of each approximate minimum search distance from the Site for each of the referenced federal and state environmental databases, as specified in ASTM E1527-13.

Farallon reviewed the results from the ERIS *Database Reports* prepared for the Site dated August 11, 2020 and September 29, 2020 (ERIS Report) to note reported facilities in the vicinity of the Site that were considered to have a potential to adversely impact the Site (i.e., are known to have resulted in or are expected to result in a recognized environmental condition). Reported facilities identified in the ERIS Report were evaluated with respect to the nature and extent of a given release, the distance of the reported facility from the Site, the stratigraphy of soil, the expected soil permeability, and the location of a reported facility with respect to known or expected local and/or regional groundwater flow direction.

The descriptions of the databases searched, the complete database names for the abbreviations used in this Phase I ESA Report, and the associated search distances from the Site are provided in the ERIS Report presented in Appendix E.

### 6.1 ON-SITE LISTINGS

- **Bayer Healthcare**, at 800 Dwight Way, was listed in the RCRA LQG, FINDS/FRS, LUST, AST, CHIRMS, HHSS, HIST TANK, HAZNET, BERKELEY CUPA, CERS TANK, EMISSIONS, TRIS, RCRA SQG databases. Bayer was listed as a hazardous waste generator, construction waste generator, and transporter of hazardous waste with no active violations. The listing under the LUST database is an extension of the LUST listing for the Former Berkeley Unified School District/Miles Lab/Cutter Lab below. Based on the information provided in the ERIS Report and environmental reports and its current regulatory status, this facility does not represent a recognized environmental condition in connection with the Site.
- **Former Berkeley Unified School District/Miles Lab/Cutter Lab** at 800 Dwight Way, 2550 Seventh Street, and 801 Parker Street, was identified in the LUST, RCRA SQG, FINDS/FRS, ENVIROSTOR, HHSS, HIST TANK, HAZNET, CLEANUP SITES databases. The Cutter Laboratories began operations in 1917 and was purchased by Bayer AG of Germany in 1974. In 1983, Cutter Laboratories was merged into Miles Inc., which purchased the 5.6-acre parcel in 1992, then occupied by the Gary Steel Company, the City of Berkeley School Bus Yard, and Western Intermodals. The Miles Inc. facility then became a nearly 30-acre property. The facility has historically used numerous USTs for vehicle and bus maintenance at the facility. A total of 16 USTs were removed between 1986 and 1993. Two of the USTs were discovered to have leaked, and Unauthorized Release Reports were filed with RWQCB, which opened two leaking UST cases for the facility. Soil and groundwater contaminant investigations related to the leaking USTs at the Bayer Campus began in 1986, and campus-wide groundwater monitoring was



conducted from 1986 to 2009 using a network of 21 monitoring wells. All remaining monitoring wells were decommissioned in November 2009 as a requirement for case closure, which was issued by RWQCB in August 2016. The facility was listed as “Completed Case Closed” in the ERIS Report. Based on the information provided in the ERIS Report and its current regulatory status, this facility does not represent a recognized environmental condition in connection with the Site.

- **PQ Corporation**, at 801 Grayson Street, was identified in the LUST and FINDS/FRS database. The property is listed as a small and large quantity generator of hazardous waste with no violations as of May 2020. The leaking UST was reported in 1986, and excavation of remaining contaminated soil occurred in 2000. In 2003, the facility was listed as “Completed Case Closed” in the ERIS Report. Based on the information provided in the ERIS Report and its current regulatory status, this facility does not represent a recognized environmental condition in connection with the Site.
- **Carleton Business Center/Colgate-Palmolive** at 2700 Seventh Street, was identified in the LUST, ENVIROSTOR, HIST TANK, RCRA LQG, FINDS/FRS, HHSS, HAZNET database. The Colgate-Palmolive Company plant operated from 1916 to 1981, producing soaps and household cleaning projects. The property consisted of 27 buildings, a tank farm, several individual storage tanks, and other structures. A leaking 6,500-gallon UST was reported in 1989, and a site assessment followed. The facility was listed as “Completed Case Closed” in the ERIS Report by RWQCB in 1997. Soil and groundwater investigations at the property occurred from 1981 to 2020, and TCE, trichloroethane, lead, mercury, and nickel contamination was identified at the property. Conditional case closure from RWQCB dated November 18, 1992 stated that “there is strong evidence that the TCA and TCE pollution migrated from off-site source(s),” and confirmed that soil with high concentrations of metals was removed from the property, and soil with low concentrations of metals was left in-place. The configuration of the VOC plume indicates that the source of organic priority pollutants originates off of the Site to the east, and the plume moves westward across the property. The Site was listed as “case closed” in 2020 with a deed notice that includes a warning “to prevent breaching the asphalt cover in such a manner as to allow polluted soils to be carried to surface water by rain runoff to allow accelerated leaching of metals to groundwater.” Based on the information provided in the ERIS Report, the 2015 soil gas survey results, and the facility’s current regulatory status, the impacted groundwater at the Site from a migrating plume off of the Site represents a de minimis environmental condition in connection with the Site. The soil remediation activities performed at the former Colgate-Palmolive facility in 1985, which left impacted soil in-place, are considered a controlled recognized environmental condition in connection with the Site.
- **Gary Steel Company**, at 2560 Seventh Street, was identified in the BERKELEY CUPA, LUST, and CERS HAZ databases. According to the ERIS Report, a 10,000-gallon diesel UST was removed in 1995, and the Site was granted closure by RWQCB in 1999. Based on the information provided in the ERIS Report and its lack of violations, this facility does not represent a recognized environmental condition in connection with the Site.



According to the ERIS Report and previous historical documents, the area of west Berkeley up-gradient of the Site is associated with a regional chlorinated VOC groundwater plume originating from a variety of point and non-point sources. Low concentrations of VOCs, particularly TCE, have been detected on the Site in the plume at less than 30 µg/L for TCE, which exceeds the regulatory drinking water standard of 5 µg/L. Because the VOC concentrations at the Site are less than 2019 ESLs for vapor intrusion risk for commercial/industrial land use, the presence of VOCs in groundwater up-gradient of the Site is considered a de minimis condition in connection with the Site.

Farallon searched the GeoTracker database and the California Department of Toxic Substances Control online EnviroStor database (EnviroStor database) for records related to the Site and found the listings above. Additional information regarding the Site is provided in Section 4.5, Previous Environmental Studies.

## 6.2 ADJACENT AND OTHER FACILITY LISTINGS

Reported facilities within 0.25 mile up-gradient, 0.125 mile cross-gradient, or adjacent down-gradient of the Site with respect to the assumed groundwater flow direction are considered to have a potential to have impacted the Site. Facilities that were listed in the ERIS Report but not identified as a reported facility (e.g., a facility listed as a hazardous waste generator but not as having had a release), and facilities that were listed as “Closed” were not considered to have a potential to have impacted the Site.

- **Mosswood Distillers**, at 2619 Seventh Street, 0.21 mile east of the Site and cross- to up-gradient of the Site with respect to the assumed groundwater flow direction, was identified in the BERKELEY CUPA, CERS HAZ, HAZNET, and HIST MANIFEST databases. According to the ERIS Report, Mosswood Distillers, a spirits facility, generates hazardous waste and stores hazardous materials related to the distilling process. Based on the information provided in the ERIS Report and the GeoTracker database, its distance from the Site, and its lack of violations, this facility does not represent a recognized environmental condition in connection with the Site.
- **Ellison Technologies, Swerve Co., and EnChroma, Inc.**, at 2629 Seventh Street, 0.21 mile east and up-gradient of the Site with respect to the assumed groundwater flow direction, was identified in the BERKELEY CUPA, CERS HAZ, DELISTED HAZ, FINDS/FRS, HAZNET, and RCRA NON GEN databases. The facility is involved in patented lens technology operations. According to the ERIS Report, the facility generates hazardous waste and has had no reported violations. Based on the information provided in the ERIS Report and its lack of violations, this facility does not represent a recognized environmental condition in connection with the Site.
- **Macaulay Foundry Inc**, at 811 Carleton Street, approximately 0.12 mile east and up-gradient of the Site with respect to the assumed groundwater flow direction, was identified in the BERKELEY CUPA, CLEANUP SITES, DRYCLEANER, HHSS, HIST TANK, and LUST databases. According to the ERIS Report, a leaking UST was discovered at the facility in 1987, and the facility has historically stored hazardous materials. It is uncertain



whether a dry cleaning facility ever occupied the property; the code explaining its listing in the DRYCLEANERS database was “maybe has the word Dry.” RWQCB issued UST case closure to the facility on August 24, 1994. Based on the information provided in the ERIS Report and the GeoTracker database and its current regulatory status, this facility does not represent a recognized environmental condition in connection with the Site.

- **Electro-coatings of California**, at 893 Carleton Street, approximately 0.19 mile east and up-gradient of the Site with respect to the assumed groundwater flow direction, was identified in the BERKELEY CUPA, CERCLIS, CERCLIS NFRAP, CERS HAZ, CLEANUP SITES, EMISSIONS, ENVIROSTOR, HIST TANK, PFAS, RCRA LQG and SEMS ARCHIVE databases. The facility has operated as a coating and plating facility since the 1960s. According to the GeoTracker database, groundwater and soil was contaminated with total and hexavalent chromium due to plating operations that involved historical spills and leaks. Remediation at the Site began in 1998 via in-situ reduction. As of September 2020, the property was in the process of site closure. Several soil, groundwater, and soil gas investigations have been conducted on the Bayer Campus down-gradient of this property since 1991; chromium has not been detected at a concentration exceeding RWQCB commercial or industrial ESLs. Based on the information provided in the ERIS Report and the GeoTracker database and its current regulatory status, this facility does not represent a recognized environmental condition in connection with the Site.
- **David Brothers**, at 845 Carleton Street, approximately 0.17 mile east and up-gradient of the Site with respect to the assumed groundwater flow direction, was identified in the BERKELEY CUPA, HAZNET, FINDS/FRS, and CERS HAZ databases. According to the ERIS Report, the facility is an auto body shop listed as a hazardous waste generator with no violations as of 2017. Based on the information provided in the ERIS Report and its lack of violations, this facility does not represent a recognized environmental condition in connection with the Site.
- **Heinz/Grayson Plume**, at Seventh Street and Grayson Street, south adjacent and up-gradient of the Site with respect to the assumed groundwater flow direction, was identified in the FINDS/FRS AND RESPONSE databases. According to the ERIS Report, the Hall-Scott Motor Car Company began manufacturing automobiles and rebuilt large marine engines at the property in 1910. In 1967, Airco purchased the property for storage of old equipment and neutralized chemical metal etching waste prior to disposal. From 1968 to 1990, solvent-based adhesives were manufactured at the National Starch and Chemical Company’s 742 Grayson Street facility using toluene, hexane, acetone, and 1,1,1-trichloroethane. Beginning in 1980, water-based adhesive was manufactured at the 800 Grayson Street property, which was previously used as a lumber distribution warehouse. According to the ERIS Report and the GeoTracker database, chlorinated solvents, PCBs, lead, nickel, and petroleum hydrocarbons are present in groundwater beneath the property. Based on the age of the plume and VOC concentrations detected in soil and groundwater on the Site, this facility represents a de minimis environmental condition in connection with the Site.





- **2800 Seventh Street**, located south-adjacent of the Site, was identified in the BERKELEY CUPA, CERS HAZ, HAZNET, HIST MANIFEST, FINDS/FRS, ERNS, and NRC databases. The property is a biomaterials manufacturer. According to the ERIS Report, the facility a hazardous waste generator with no violations as of 2019. A 45-gallon drum containing a water-based aqueous (coating) solution fell off of a pallet, resulting in a spill to the ground and some of the substance entering the storm drain. Per the City of Berkley Toxics Management Division, the substance was diluted and contained in the storm drain. The outfall was checked, and there was no evidence of substance reaching receiving waters; a vacuum truck cleaned up the spill. Based on the information provided in the ERIS Report and its lack of violations, this facility does not represent a recognized environmental condition in connection with the Site.
- **2777 Ninth Street**, located 0.15 mile up-gradient of the Bayer Campus, was identified in the Cleanup Sites, CERCLIS, and RCRA SQG databases]. The Proen Products Company facility operated at the Site from approximately 1952 to June 1990, manufacturing fertilizer tablets, lawn sprinklers, and lawn edgers. The fertilizer manufacturing process used ingredients that included urea. Solvents used for degreasing metal parts included 1,1,1-trichloroethane, reportedly used from 1982 to 1990, and TCE, reportedly used before 1982. The source area of VOCs was substantially remediated by excavation, although an off-Site VOC groundwater plume remains. Concentrations of VOCs detected in Site groundwater monitoring wells during the last 2019 sampling event showed a significant overall downward concentration trend; however, TCE concentration in the down-gradient groundwater at monitoring well LF-13 at Seventh Street was at 43 µg/l in 2019, exceeding the RWQCB ESL of 5 µg/l for TCE and contributing to the VOC plume migrating onto the Bayer Campus. Because the VOC concentrations at the Site are less than 2019 ESLs for vapor intrusion risk for commercial/industrial land use, the presence of VOCs in groundwater up-gradient of the Site is considered a de minimis condition in connection with the Site.

### 6.3 UNMAPPABLE LISTINGS

ERIS identified nine facilities as “unplottable” that ERIS was unable to map due to inaccurate or inadequate address information. Farallon located these unplottable facilities and, according to the addresses provided by ERIS, the facilities are not located within the respective search radii. The unplottable facilities located do not represent a recognized environmental condition in connection with the Site.



## 7.0 INTERVIEWS

Farallon conducted interviews with individuals familiar with the Site and contacted relevant local governmental agencies to obtain additional Site information. The responses from the parties contacted are provided below.

### 7.1 INTERVIEW WITH SITE REPRESENTATIVE

During the site reconnaissance, Farallon interviewed Mr. Jeffrey Bowman, a representative of Bayer, owner of the Site, on September 22, 2020. The following information was obtained from this interview:

- Utilities are provided by the local municipality.
- A total of 14 hydraulic elevators service the Site buildings.
- The Site historically had hydraulic lifts for three elevators at buildings B5A and B55. The hydraulic oil was pumped out by U.S. Ecology (formerly NRC Environmental) and Fluor Corporation.
- Asbestos and lead paint are known to be present in buildings built before 1977 that have not been remodeled.
- No known USTs are present on the Site.
- PCB-containing transformers were formerly present on the Site; all were removed approximately 10 years ago.
- Multiple aboveground storage tanks (ASTs) are present on the Site, including nine tanks used to store diesel for generators and various industrial process tanks used to store water, acids, bases, and gases.
- All Site buildings have clean air systems and ventilation.
- The neutralization of wastewater occurs on Site, with no reported spills or violations. Wastewater discharges into the sanitary sewer after neutralization.
- Stormwater that falls on the Site flows to two holding ponds southwest of the Site.
- Minor releases of hazardous material have occurred on Site; all were remediated.
- Approximately 800 Hazardous and Toxic Substances chemicals are stored and used on Site.
- Sumps are present in Site buildings, but no chemicals drain to sumps.
- All monitoring wells formerly on the Site were approved to be decommissioned by RWQCB.
- The Site has all appropriate environmental permits for its operations.



Mr. Bowman stated that he had not been made aware of any pending, threatened, or past:

- Litigation relevant to hazardous substances or petroleum products in, on, or from the Site;
- Administrative proceedings relevant to hazardous substances or petroleum products in, on, or from the Site; or
- Notices from a governmental entity regarding violations of environmental laws or liability relating to hazardous substances or petroleum products.

## **7.2 INTERVIEW WITH FIRE DEPARTMENT**

Farallon contacted the City of Berkeley Fire Department on August 7, 2020 regarding previous and current ASTs and USTs at 800 Dwight Way. The City of Berkeley Fire Department responded with incident records, permit history, and parcel information from its electronic sources. A City of Berkeley Fire Department report for August 16, 2018 documented a response to a diesel fuel leak at 800 Dwight Way. On arrival, the City of Berkeley Fire Department stated that the leak had already been contained and cleaned up by the Emergency Response Team at Bayer.

A representative of the City of Berkeley Fire Department informed Farallon that numerous physical documents exist. However, due to COVID-19 restrictions, the City of Berkeley Fire Department could not inspect records in person at the time of the inquiry.

Farallon contacted the City of Berkeley Fire Department on October 12, 2020 regarding previous and current ASTs and USTs at 2550 Seventh Street and 820 Parker Street. A representative of the City of Berkeley Fire Department informed Farallon that numerous physical documents exist. However, due to COVID-19 restrictions, the City of Berkeley Fire Department could not inspect records in person at the time of the inquiry; this is not considered a significant data gap.

## **7.3 INTERVIEW WITH CITY**

Farallon contacted the City of Berkeley on August 7, 2020 to inquire whether notices of violations and/or reported hazardous spills at the Site were on file, and regarding previous and current ASTs and USTs at the Site. A representative of the City of Berkeley responded by extending its response period by 14 calendar days to August 31, 2020, based on the need to search for, collect, and appropriately examine a voluminous amount of separate and distinct records, and the need for consultation with two or more components of the agency with substantial interest in the subject matter. No response from the City of Berkeley was received prior to completion of this Phase I ESA Report.

Farallon contacted the City of Berkeley on September 29, 2020 regarding previous and current ASTs and USTs at 2550 Seventh Street and 820 Parker Street. No response from the City of Berkeley was received prior to completion of this Phase I ESA Report. However, this is not considered a significant data gap.



## 7.4 INTERVIEW WITH HEALTH DEPARTMENT

Farallon contacted the City of Berkeley Toxics Management Division to inquire whether notices of violations and/or reported hazardous spills at the Site were on file. On August 11, 2020, a representative of the City of Berkeley Toxics Management Division stated that the Site is an active facility with a large number of files that needed to be reviewed for confidentiality reasons. Due to limited staffing, the department anticipated that a minimum of 2 weeks was needed before files could be made available. A representative of the City of Berkeley Toxics Management Division provided documents pertaining to USTs on the Site and supporting documents for Site closure. These records are discussed in Section 4.5, Previous Environmental Studies.

A report was provided by the City of Berkeley Toxics Management detailing the asbestos-containing material and lead-containing paint found on the Site. Lead-containing paint and asbestos-containing material was found at multiple locations in multiple Site buildings. The presence of lead-based paint and asbestos-containing material is considered a de minimis condition in connection with the Site.

Farallon contacted the City of Berkeley Toxics Management Division on September 29, 2020 regarding previous and current ASTs and USTs at 2550 Seventh Street and 820 Parker Street. No response from the City of Berkeley Toxics Management Division was received prior to completion of this Phase I ESA Report. However, this is not considered a significant data gap.



## **8.0 SITE RECONNAISSANCE**

Farallon conducted a site reconnaissance on September 22, 2020 to observe the Site for physical evidence of recognized environmental conditions. The methodology used for the site reconnaissance and the observations made during the reconnaissance are discussed below. A description of the Site is provided in Section 2.2, Site Description. Photographs taken during the site reconnaissance are presented in Appendix B.

### **8.1 SITE RECONNAISSANCE METHODOLOGY**

Farallon completed a walk around the entire perimeter of the Site and inspected accessible interior portions of the Site buildings. There were no deviations from ASTM E1527-13 during the Phase I ESA. Limiting conditions encountered during the Phase I ESA were the presence of vehicles parked on exterior portions of the Site that prevented Farallon from observing the entire ground surface of the Site, and the presence of furniture and equipment in the Site buildings that prevented Farallon from observing the entire interior floor surface. Farallon also was not provided access to all tenant spaces. Based on information obtained from the Site representative, these limiting conditions are not expected to hinder the conclusions of this report.

### **8.2 SITE RECONNAISSANCE OBSERVATIONS**

Weather conditions at the time of the reconnaissance were sunny, with a temperature of approximately 85 degrees Fahrenheit. No weather-related Site-access restrictions were encountered during the reconnaissance.

Site is developed as the Bayer Campus with manufacturing, utility, storage, and administration buildings supporting production of pharmaceuticals. The Site is divided into the North Campus and the South Campus and consists of four parcels totaling approximately 46 acres of land developed with 35 single- or multi-level buildings that were constructed between 1917 and 2020. The remaining areas of the Site consist of paved parking, parks, and landscaped areas. The North Campus is composed of Parcel 1 (Alameda County Assessor's Parcel No. [APN] 054-1773-3-4), Parcel 2 (Alameda County APN 054-1770-8-1), and Parcel 3 (Alameda County APN 54-1777-1). The North Campus is largely located between Dwight Way to the north, Seventh Street to the east, Carleton Street to the south, and the Southern Pacific railway tracks on the west. The North Campus also includes the parking lot south of Dwight Way between Seventh Street and Eighth Street (Parcel 3). The South Campus consists of Parcel 4 (Alameda County APN 054-1748-2-1), which is located between Carleton Street to the north, Seventh Street to the east, Grayson Street to the south, and the Southern Pacific railway tracks to the west. Access to the Site is gained from the security entrances at Dwight Way, north of the Site, at Seventh Street, east of the Site, and at Grayson Street, south of the Site.



### 8.2.1 Interior Observations

Farallon’s observations of the interior of the Site buildings during the site reconnaissance are documented in the table below. Comments pertaining to notable interior observations follow in Section 8.2.2. Photographs taken during the site reconnaissance are provided in Appendix B.

INTERIOR OBSERVATIONS	YES	NO
Odor		X
Heating/Cooling System	X	
Drain(s) and/or Sump(s)	X	
Staining and/or Corrosion	X	
Storage Tank(s), Vent Pipe(s), Fuel Port(s), and/or Fill Pipes	X	
Clarifier(s)		X
Discharge Area		X
Drum(s) and/or Other Container(s)	X	
Pool(s) of Liquid		X
Automobile Lift(s)		X
Monitoring Well(s)		X
Hazardous Material(s) and/or Petroleum Product(s)	X	
Hazardous Waste		X
Transformers	X	

### 8.2.2 Interior Observation Comments

#### Heating/Cooling System

The Site buildings were heated with electrical, natural gas, and steam heating systems.

#### Drain(s) and/or Sump(s)

Farallon observed several floor drains in all of the Site buildings. According to the Site representative, the floor drains are connected through a system and discharged into the storm drain.

#### Staining and/or Corrosion

Farallon observed minor staining and mold in buildings B83 and B84. The Site representative informed Farallon that this is a result of saltwater use in the buildings’ former soap manufacturing operations.



### **Storage Tank(s), Vent Pipe(s), and/or Fuel Port(s)**

Farallon observed several storage tanks throughout the Site. Farallon observed two waste treatment tanks in building B66 that are part of an agreement with the City of Berkeley for discharge of the water. Cooling towers are present in buildings B53 and B61 as part of the water cooling treatment system. Storage tanks used for mixing as part of the reverse osmosis water system are present in Building B59. Building B67 houses air compressors. Several ASTs are present across the Site used to store diesel for generators and water cooling treatment. Farallon observed nine ASTs proximate to building B44, one AST proximate to building B54, and one AST proximate to building B28A. Building B63 uses boilers as part of the water treatment system; the boilers range from 350 to 900 horsepower. Several tanks are present in the buildings that are used to store gasses and water. According to the Site representative, no reported spills or releases have occurred in connection with storage tanks on Site.

### **Drum(s) and/or Other Container(s)**

Farallon observed several drums and containers used to store hazardous materials in various buildings. The containers were situated in secondary containment or on the concrete floor surface and appeared to be properly sealed. Pallets of 25-pound bags of crystal, used as a water softener, were present in buildings B59, B63, and B81.

### **Hazardous Material(s) and/or Petroleum Product(s)**

The following table lists hazardous materials and petroleum products observed during the site reconnaissance and from the Hazardous Materials and Wastes Inventory Matrix Report provided by Bayer. The quantity of the materials and products varied. Hazardous materials and petroleum products were identified in buildings B28, B28A, B44, B46, B47, B48, B53, B56A, B57, B58, B59, B60, B61, B63, B64, B66, B67, B80, B81, B82, B83, B85, B87 (Hazmat Storage), and B88.

2-propanol	hydrogen peroxide solution
acetic acid	isopropanol
acetone	lacquer thinner
acetylene	lead and sealed lead acid
adhesive	linoleic acid
aerosols (various)	LoVo primer
ammonium hydroxide	metals (various liquids and solids)
ammonium thiocyanate	methanol
argon (gas and liquid)	methyl ethyl ketone
arsenic	methylamine hydrochloride
batteries	motor cleaner
boiler treatment	nitric acid
boric acid	nitrogen (gas and liquid)
buffer solutions and combined acid buffer	nitrous oxide
calcium chloride	oil
carbon dioxide (gas and liquid)	oil-based paints



Chemtreat BL-1770 and others	oxygen (gas and liquid)
chlorodifluoromethane	phosphoric acid
chloroform	potassium hydroxide
cleaners (various)	propane gas
cobalt nitrate	pump oil
degreaser	silicone oil
diesel fuel	sodium acetate
diethanolamine	sodium borohydride
dimethylformamide	sodium carbonate
ethyl alcohol	sodium chloride
ethylene glycol	sodium hydroxide (solid and solution)
gasoline	sodium nitrate
gasket remover	STERI-PEROX
glycine	sulfosalicylic acid
grease	sulfuric acid
helium gas	trichloroacetic acid
hydraulic oil	trifluoroacetic acid
hydrochloric acid	Trizma base
hydrogen gas	

## Transformers

Farallon observed transformers as part of compressed air building system in building B67.

### 8.2.3 Exterior Observations

Farallon's observations of the exterior of the Site during the site reconnaissance are documented in the table below. Comments pertaining to notable exterior observations follow in Section 8.2.4. Photographs taken during the site reconnaissance are provided in Appendix B.

EXTERIOR OBSERVATIONS	YES	NO
Odor		X
Staining and/or Corrosion	X	
Storage Tank(s), Vent Pipe(s), and/or Fuel Port(s)	X	
Drum(s) and/or Other Container(s)	X	
Pool(s) of Liquid		X
Hazardous Material(s) and/or Petroleum Product(s)	X	
Hazardous Waste	X	
Pit(s), Pond(s), and/or Lagoon(s)		X





<b>EXTERIOR OBSERVATIONS</b>	<b>YES</b>	<b>NO</b>
Stressed Vegetation		X
Solid (Non-Hazardous) Waste—Evidence of Dumping		X
Wastewater	X	
Domestic Water	X	
Water Well(s)		X
Septic/Sewer System	X	
Stormwater	X	
Transformer(s)	X	
Significant Amount of Fill Material		X

#### **8.2.4 Exterior Observation Comments**

##### **Staining and/or Corrosion**

Farallon observed minor staining at the Site, including staining and corrosion in the secondary containment sump of the water treatment system on the exterior of building B81. The Site representative informed Farallon that a leak occurred from an acid line and corroded the concrete over 17 years ago. Farallon also observed de minimis petroleum staining throughout paved areas of the Site that appeared to be from parked vehicles on the Site.

##### **Storage Tank(s), Vent Pipe(s), and/or Fuel Port(s)**

Farallon observed a total of six diesel engines used for a generator system, ranging from 115 to 2,848 horsepower. The diesel engines were observed to be in good condition with no visible leaks or staining. Farallon observed a total of three natural gas-fired boilers ranging from 14,700 British Thermal Units per hour to 33,000,000 British Thermal Units per hour. The boilers were observed to be in good condition with no visible leaks or staining.

##### **Drums and Other Container(s)**

Farallon observed drums and other chemical storage containers used for industrial processes throughout the Site. All observed containers were in good condition and stored in secondary containment.

##### **Hazardous Material(s) and/or Petroleum Product(s)**

Farallon observed a biohazard storage unit as part of production at building B60. According to a Bayer representative, approximately 150,000 pounds of medical waste is generated per year. A hazardous waste storage area is present on the Site. Hazardous waste is stored in a covered outdoor area in drums on pallets.



### **Hazardous Waste**

Farallon observed a temporary hazardous waste storage area on the exterior of building 84. All hazardous materials were stored in properly labeled drums that were in good condition. The storage area was covered and drums were kept in secondary containment.

### **Wastewater**

Farallon observed a treated wastewater system used to discharge water into the storm drain system.

### **Domestic Water**

Domestic water is supplied to the Site buildings by the East Bay Municipal Utility District.

### **Septic/Sewer System**

Sanitary sewage generated at the Site discharges to the municipal sanitary sewer system.

### **Stormwater**

Stormwater on the Site is directed into stormwater drains west of the Site, which discharge into two holding ponds southwest of the Site. More than 200 storm drains are present on the Site. Bayer continuously monitors the quality of surface water runoff, as required by the Industrial General Permit issued by the California State Water Resources Control Board.

### **Transformers**

Farallon observed an electrical substation with transformers on the Site. The transformers were in good condition and did not appear to contain PCBs.



## 9.0 FINDINGS AND OPINIONS

According to the Site representative, a release of hydraulic fluid is known to have occurred at building B57 due to a leaking elevator. The release does not pose a significant risk to human health or the environment and is therefore considered a de minimis condition in connection with the Site. Farallon also observed de minimis petroleum staining throughout paved areas of the Site that appeared to be from parked vehicles on the Site.

Farallon was provided with multiple historical environmental reports, including site investigation and remediation reports, UST removal reports, and Phase I ESAs, for review. According to the Building 38 Report, the former building 38 area was used as a solvent mixing and storage area. Site soil near Building 38 was impacted with TPHd and lead. Approximately 230 CY of soil was excavated from the area in 1991. An additional 72 CY of non-Resource Conservation and Recovery Act hazardous waste soil containing soluble lead at a concentration of 14 milligrams per liter and 540 CY of nonhazardous soil was removed from the Site in 1993. Confirmation samples in the remedial excavation indicated that TPH, VOCs, and lead were not present at concentrations exceeding the Tier 1 ESLs. Groundwater samples collected from monitoring well MW-8 near building 38 from indicated that TCE was present at a concentration of 5 µg/L, and likely came from an off-Site source. The Building 38 “Subsite” was granted closure by RWQCB in 1993. Based on post-remediation confirmation soil samples, which indicated that residual concentrations of lead and total petroleum hydrocarbons as diesel in soil were less than the Tier 1 ESLs, the building 38 Subsite is considered a historical recognized environmental condition in connection with the Site.

The Case Closure Summary for Parcels 1 and 2 stated that 17 USTs were discovered and removed from the Bayer Campus between 1986 and 1993. Unauthorized Release Reports were filed with RWQCB, which opened leaking UST cases. Soil, soil gas, and groundwater contaminant investigations related to the leaking USTs at the Site began in 1986, and groundwater monitoring was conducted from 1986 to 2009 using a network of 21 monitoring wells. All remaining monitoring wells were decommissioned in November 2009 as a requirement by RWQCB for case closure. The former leaking USTs and USTs on Parcels 1 and 2 were granted case closure in August 2016 after meeting RWQCB low-threat closure criteria from the Low-Threat Underground Storage Tank Case Closure Policy. Based on post-remediation confirmation soil samples, which indicated that residual concentrations of total petroleum hydrocarbons as diesel remained that exceeded the commercial/industrial and/or residential direct exposure ESLs, soil contaminated by releases from the former USTs on Parcels 1 and 2 is considered a controlled recognized environmental condition in connection with the Site.

The ERIS Report identified the Site address in several databases. The Site is listed on the GeoTracker database as containing multiple closed leaking UST sites, a closed cleanup program site, and an open cleanup program site. The Site was identified as a handler of hazardous materials, with no reported violations, and the Site was listed as having a hazardous materials business plan. Regulatory files for the Site were reviewed as part of this Phase I ESA Report.



According to the ERIS Report and previous historical documents, the area of west Berkeley up-gradient of the Site is associated with a regional chlorinated VOC groundwater plume originating from a variety of point and non-point sources. Low concentrations of VOCs, particularly TCE, have been detected on the Site in the plume at less than 30 µg/L for TCE, which exceeds the regulatory drinking water standard of 5 µg/L. Because the VOC concentrations at the Site are less than 2019 ESLs for vapor intrusion risk for commercial/industrial land use, the presence of VOCs in groundwater up-gradient of the Site is considered a de minimis condition in connection with the Site.

The Colgate-Palmolive Company plant, which operated at the Site from 1916 to 1981 and produced soaps and household cleaning projects, was identified in regulatory databases. The property consisted of 27 buildings, a tank farm, several individual storage tanks, and other structures. A leaking 6,500-gallon UST was reported in 1989, and a site assessment followed. The facility was listed as “Completed Case Closed” in the ERIS Report by RWQCB in 1997. Soil and groundwater investigations at the property occurred from 1981 to 2020, and TCE, trichloroethane, lead, mercury, and nickel contamination was identified at the property. Conditional case closure from RWQCB dated November 18, 1992 stated that “there is strong evidence that the TCA and TCE pollution migrated from off-site source(s),” and confirmed that soil with high concentrations of metals was removed from the property, and soil with low concentrations of metals was left in-place. The configuration of the VOC plume indicates that the source of organic priority pollutants originates off of the Site to the east, and the plume moves westward across the property. The Site was listed as “case closed” in 2020 with a deed notice that includes a warning “to prevent breaching the asphalt cover in such a manner as to allow polluted soils to be carried to surface water by rain runoff to allow accelerated leaching of metals to groundwater.” Based on the information provided in the ERIS Report, the results of the 2015 soil gas survey, and the facility’s current regulatory status, groundwater in Parcel 4 impacted by a migrating plume off of the Site represents a de minimis environmental condition in connection with the Site. The soil remediation activities performed at the former Colgate-Palmolive facility in 1985, which left impacted soil in-place, are considered a controlled environmental condition in connection with the Site.



## 10.0 CONCLUSIONS

Farallon conducted a Phase I ESA for Parcels 1, 2, 3, and 4 on the Bayer Campus property at 820 Parker Street in Berkeley, California in conformance with the scope and limitations of ASTM E1527-13. Any exceptions to or deletions from this practice are described in Section 1.5, Deviations.

This assessment identified no evidence of recognized environmental conditions in connection with the Site.

The following controlled recognized environmental conditions were identified in connection with the Site:

- Soil contaminated by releases from the former USTs on Parcels 1 and 2; and
- Soil remediation activities performed at the former Colgate-Palmolive facility in 1985, which left impacted soil in-place.



## 11.0 REFERENCES

- Alameda County Assessor's Office. 2020. Property Information Search for Parcel No. 143-051-054-000.< <https://www.acassessor.org/>>. (September 26, 2020.)
- Association of Engineering Geologists. 2018. *Geology of San Francisco, California, United States of America, Geology of the Cities of the World Series*. September.
- Baseline Environmental Consulting. 2014. Letter regarding Phase I Environmental Site Assessment, Proposed Bayer Manufacturing Quality Control Testing Facility Project, Berkeley, California. From Cem Atabek and Yane Nordhav. To Aaron Sage, the City of Berkeley Planning Department.
- Brown and Caldwell. 1984. Letter regarding Results of Soil Analyses and Inspection Related to Removal of Underground Fuel Oil Storage Tank at Colgate-Palmolive, Berkeley Plant. From Thomas K. Wheeler. To Ralph T. Tierney, Colgate-Palmolive Company. November 30.
- California Department of Conservation, Geologic Energy Management Division. 2020. Well Finder Database Search.  
<<https://www.conservation.ca.gov/calgem/Pages/WellFinder.aspx>>. (September 26, 2020.)
- California Department of Toxic Substances Control. 2020. EnviroStor Database Search.  
<<https://www.envirostor.dtsc.ca.gov/public/>>. (September 26, 2020.)
- California State Water Resources Control Board. 2020. GeoTracker Database Search.  
<<http://geotracker.waterboards.ca.gov>>. (September 26, 2020.)
- Engineering-Science, Inc. 1991. *Closure of 350-Gallon Underground Fuel Storage Tank at Miles Inc.–Cutter Biological Laboratory Facility, Berkeley, California*. Prepared for Miles Inc. September.
- . 1992. *Closure of Underground Storage Tanks at Building 49, Miles, Inc., Berkeley, California*. Prepared for Miles Inc. August.
- . 1992. *Closure of Underground Storage Tank 6, Miles, Inc., Berkeley, California*. Prepared for Miles Inc. September.
- . 1993. *Phase I Environmental Assessment of the Former Colgate-Palmolive Facility, 2700 Seventh Street, Berkeley, California*. Prepared for Miles Inc. May.
- . 1993. *Characterization and Remediation of Contaminated Soil at Miles, Inc. – Former Building 38 Sub-Site, Berkeley, California*. Prepared for Miles Inc. November 30.



———. 1994. *Closure of Underground Storage Tanks and Associated Remedial Activities at Former Berkeley Unified School District Bus Maintenance Facility, Berkeley, California*. Prepared for Miles Inc. February 7.

Environmental Risk Information Services. 2020. *Physical Setting Report*. 800 Dwight Way, Berkeley, California 94710. August 8.

———. 2020. *Topographic Maps*. 800 Dwight Way, Berkeley, California 94710. August 9.

———. 2020. *Historical Aerials*. 800 Dwight Way, Berkeley, California 94710. August 10.

———. 2020. *Fire Insurance Maps*. 800 Dwight Way, Berkeley, California 94710. August 11.

———. 2020. *Database Report*. 800 Dwight Way, Berkeley, California 94710. August 11.

———. 2020. *City Directory*. 800 Dwight Way, Berkeley, California 94710. August 12.

———. 2020. *Database Report*. Bayer Campus Parcels 1, 2, and 3, Berkeley, California 94710. September 29.

———. 2020. *City Directory*. Bayer Campus Parcels 1, 2, and 3, Berkeley, California 94710. September 30.

Farallon Consulting, L.L.C. 2020. Letter regarding Results of Surficial Soil Profiling in Support of Potential Redevelopment of Building B5A-K038, Bayer Healthcare Campus, Berkeley, California. From Henry Pietropaoli and Richard Makdisi. To Nick Novales, Phil Dick, and Sharon Hartman, Fluor Corporation. March 31.

———. 2020. Inquiry Regarding 800 Dwight Way Permits for Aboveground and Underground Storage Tanks, Notices of Violations, and Hazardous Spills by a Representative of Farallon to a Representative of the City of Berkeley. August 7.

———. 2020. Interview Regarding 2550 Seventh Street and 820 Parker Street Permits for Aboveground and Underground Storage Tanks, Notices of Violations, and Hazardous Spills Between a Representative of Farallon and a Representative of the City of Berkeley Fire Department. August 7.

———. 2020. Interview Regarding 800 Dwight Way Notices of Violations and Hazardous Spills Between a Representative of Farallon and a Representative of the City of Berkeley Toxics Management Division. August 11.

———. 2020. Letter Regarding Proposal for Phase I Environmental Site Assessment, Bayer Campus, Parcels 1, 2, and 3, Berkeley, California. From Steffany Loeb and Richard Makdisi. To Jessica Hays and David Wood, Bayer U.S. LLC. August 17.



- . 2020. *Underground Storage Tank Closure Report, Bayer Healthcare Campus, Berkeley, California*. Prepared for Fluor Corporation. August 18.
- . 2020. Interview Regarding the Site Between a Representative of Farallon and Jeffrey Bowman, a Representative of the Site Owner. September 22.
- . 2020. Inquiry Regarding 2550 Seventh Street and 820 Parker Street Permits for Aboveground and Underground Storage Tanks, Notices of Violations, and Hazardous Spills by a Representative of Farallon to a Representative of the City of Berkeley. September 29.
- . 2020. Inquiry Regarding 2550 Seventh Street and 820 Parker Street Notices of Violations and Hazardous Spills by a Representative of Farallon to a Representative of the City of Berkeley Toxics Management Division. September 29.
- . 2020. Inquiry Regarding 800 Dwight Way Permits for Aboveground and Underground Storage Tanks, Notices of Violations, and Hazardous Spills by a Representative of Farallon to a Representative of the City of Berkeley Fire Department. October 12. Google Earth. 2020. Aerial Photographs of the Alameda County, California Area. <<https://www.google.com/earth/>>. (September 25, 2020.)
- Riedel Environmental Services, Inc. 1987. Letter regarding Report of Soil and Ground Water Investigation. From Richard L. Morales. To Cutter Laboratories attn: Wendell Parker. July 6.
- . 1988. Letter regarding Report of Contaminated Soil Removal, Tank 12K1 Site. From Margery A. Hulbert. To Wendell Parker, Cutter Laboratories. February 17.
- Roy F. Weston. 1995. Letter regarding Bayer Corporation Tank 18 Soil Investigation. From Scott Emerson-Price. To Lorenzo Perez of the City of Berkeley Toxics Program Division. November 20.
- San Francisco Bay Regional Water Quality Control Board. 1997. Letter regarding Final Case Closure for Carleton Business Center, 2700 Seventh Street, Berkeley, Alameda County. From Loretta K. Barsamian and Stephen I. Morse. To Russell J. Kirschenbaum of Carleton Center. August 5.
- . 2016. *Case Closure Summary, Case No. 01-0972 and 01S0045*. August 11.
- Stellar Environmental Solutions, Inc. 2012. *Underground Fuel Storage Tank Removal Report, Eighth Street and Dwight Way, Berkeley, California*. Prepared for Bayer Corp. February.
- . 2015. Letter regarding Pre-Excavation Soil Profiling Report: Evaluation of Soil Chemistry Data Considerations in the Area of the XL Construction Bayer QC Lab Project Excavation Footprint Related to Construction Worker Health and Safety, and Soil Reuse or Disposal. From Richard Makdisi. To Kevin Ng, XL Construction Corporation. January 20.





———. 2015. Letter regarding Completion of the Soil-Gas Survey to Meet the Requirements of Hazardous Waste Related [*sic*] Mitigation Measure 1 (Haz-1) per Use Permit UP20140033/Mitigation Monitoring and Reporting Program for Proposed New Construction at 801 Grayson Street, Berkeley, California. From Steve Bittman and Richard Makdisi. To Doug Donaldson and Fatema Crane, the City of Berkeley Land Use Planning Division. June 16.



## 12.0 LIMITATIONS

### 12.1 GENERAL LIMITATIONS

The conclusions contained in this report/assessment are based on professional opinions with regard to the subject matter. These opinions have been arrived at in accordance with currently accepted hydrogeologic and engineering standards and practices applicable to this location. The conclusions contained herein are subject to the following inherent limitations:

- **Accuracy of Information.** Farallon obtained, reviewed, and evaluated certain information used in this report/assessment from sources that were believed to be reliable. Farallon's conclusions, opinions, and recommendations are based in part on such information. Farallon's services did not include verification of its accuracy or authenticity. Should the information upon which Farallon relied prove to be inaccurate or unreliable, Farallon reserves the right to amend or revise its conclusions, opinions, and/or recommendations.
- **Reconnaissance and/or Characterization.** Farallon performed a reconnaissance and/or characterization of the Site that is the subject of this report/assessment to document current conditions. Farallon focused on areas deemed more likely to exhibit hazardous materials conditions. Contamination may exist in other areas of the Site that were not investigated or were inaccessible. Site activities beyond Farallon's control could change at any time after the completion of this report/assessment.

For the foregoing reasons, Farallon cannot and does not warrant or guarantee that the Site is free of hazardous or potentially hazardous substances or conditions, or that latent or undiscovered conditions will not become evident in the future. Farallon's observations, findings, and opinions can be considered valid only as of the date of the report.

This report/assessment has been prepared in accordance with the contract for services between Farallon and Bayer U.S. LLC and currently accepted industry standards. No other warranties, representations, or certifications are made.

### 12.2 LIMITATION ON RELIANCE BY THIRD PARTIES

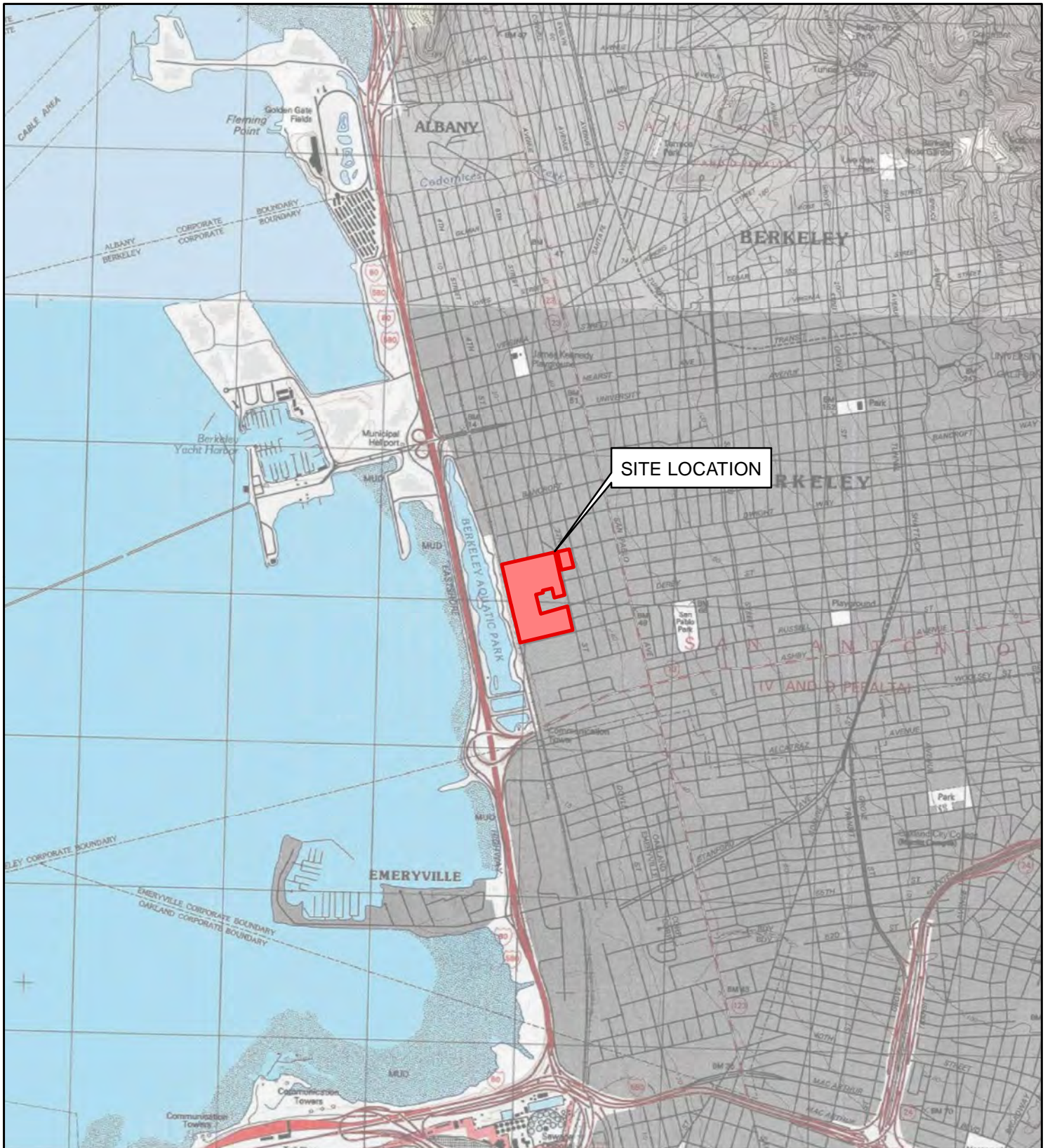
**Reliance by third parties is prohibited.** This report/assessment has been prepared for the exclusive use of Bayer U.S. LLC to address the unique needs of Bayer U.S. LLC at the Site at a specific point in time.

This is not a general grant of reliance. No one other than Bayer U.S. LLC may rely on this report unless Farallon agrees in advance to such reliance in writing. Any unauthorized use, interpretation, or reliance on this report/assessment is at the sole risk of that party, and Farallon will have no liability for such unauthorized use, interpretation, or reliance.

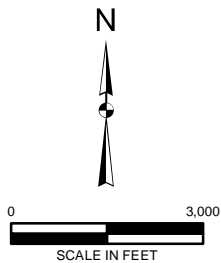
**FIGURES**

PHASE I  
ENVIRONMENTAL SITE ASSESSMENT REPORT  
Bayer Campus Parcels 1, 2, 3, and 4  
820 Parker Street  
Berkeley, California

Farallon PN: 2483-001



REFERENCE: 7.5 MINUTE USGS QUADRANGLE OAKLAND WEST, CALIFORNIA, DATED 2013



Washington  
Issaquah | Bellingham | Seattle

Oregon  
Portland | Baker City

California  
Oakland | Folsom | Irvine

**FIGURE 1**  
SITE VICINITY MAP  
BAYER CAMPUS  
800 DWIGHT WAY  
BERKELEY, CALIFORNIA

FARALLON PN: 2483-001

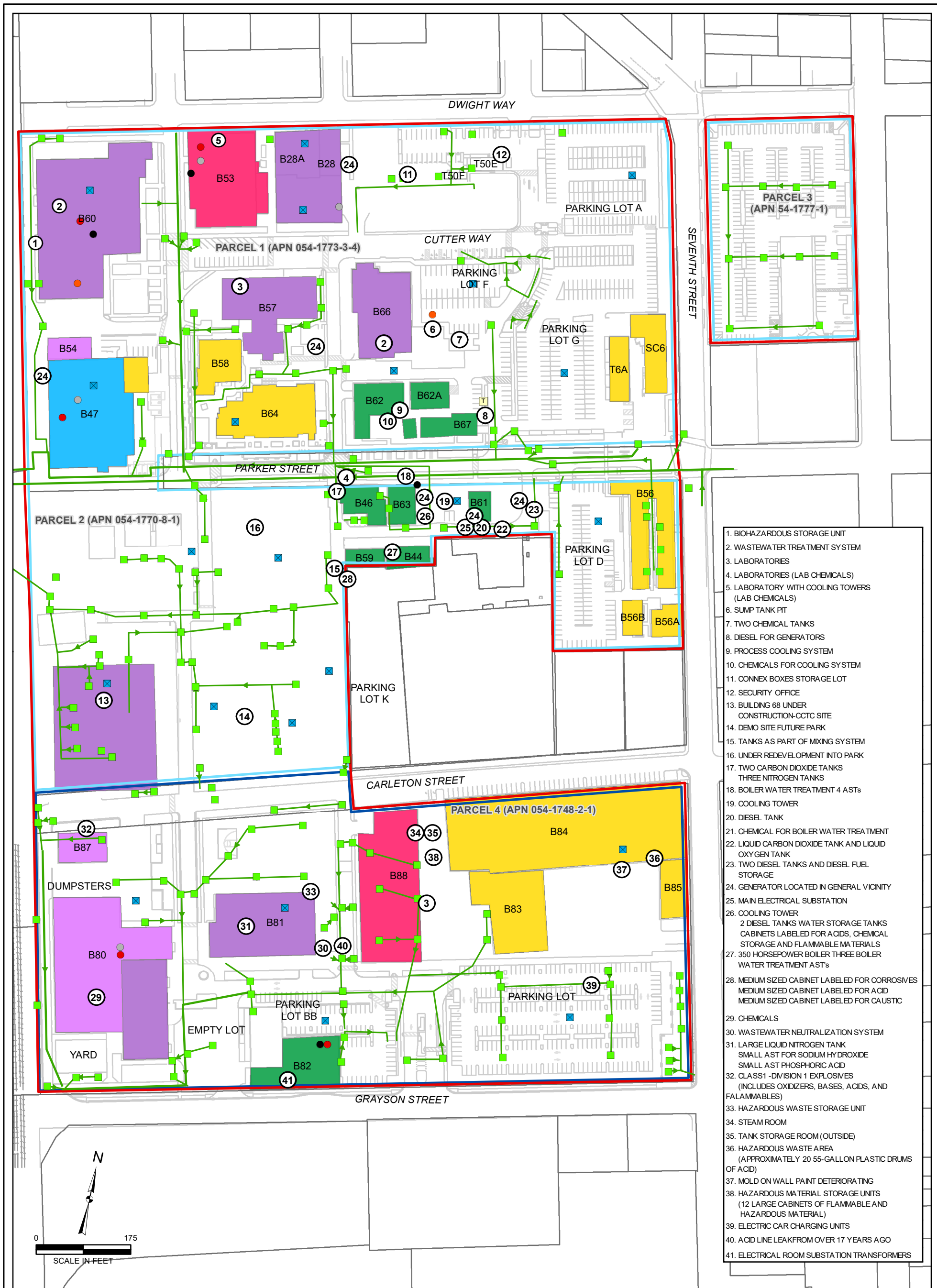
Drawn By: vpehivan

Checked By: VT

Date: 10/21/2020

Disc Reference:

Q:\Projects\2483 Bayer Campus Parcels 1, 2, and 3\001 Phase 1\Mapfiles\Figure-01\_SiteVicinityMap.mxd



1. BIOHAZARDOUS STORAGE UNIT
2. WASTEWATER TREATMENT SYSTEM
3. LABORATORIES
4. LABORATORIES (LAB CHEMICALS)
5. LABORATORY WITH COOLING TOWERS (LAB CHEMICALS)
6. SUMP TANK PIT
7. TWO CHEMICAL TANKS
8. DIESEL FOR GENERATORS
9. PROCESS COOLING SYSTEM
10. CHEMICALS FOR COOLING SYSTEM
11. CONNEX BOXES STORAGE LOT
12. SECURITY OFFICE
13. BUILDING 68 UNDER CONSTRUCTION-CCTC SITE
14. DEMO SITE FUTURE PARK
15. TANKS AS PART OF MIXING SYSTEM
16. UNDER REDEVELOPMENT INTO PARK
17. TWO CARBON DIOXIDE TANKS THREE NITROGEN TANKS
18. BOILER WATER TREATMENT 4 ASTs
19. COOLING TOWER
20. DIESEL TANK
21. CHEMICAL FOR BOILER WATER TREATMENT
22. LIQUID CARBON DIOXIDE TANK AND LIQUID OXY GEN TANK
23. TWO DIESEL TANKS AND DIESEL FUEL STORAGE
24. GENERATOR LOCATED IN GENERAL VICINITY
25. MAIN ELECTRICAL SUBSTATION
26. COOLING TOWER  
2 DIESEL TANKS WATER STORAGE TANKS  
CABINETS LABELED FOR ACIDS, CHEMICAL STORAGE AND FLAMMABLE MATERIALS
27. 350 HORSEPOWER BOILER THREE BOILER WATER TREATMENT ASTs
28. MEDIUM SIZED CABINET LABELED FOR CORROSIVES  
MEDIUM SIZED CABINET LABELED FOR ACID  
MEDIUM SIZED CABINET LABELED FOR CAUSTIC
29. CHEMICALS
30. WASTEWATER NEUTRALIZATION SYSTEM
31. LARGE LIQUID NITROGEN TANK  
SMALL AST FOR SODIUM HYDROXIDE  
SMALL AST PHOSPHORIC ACID
32. CLASS1 - DIVISION 1 EXPLOSIVES (INCLUDES OXIDIZERS, BASES, ACIDS, AND FALAMMABLES)
33. HAZARDOUS WASTE STORAGE UNIT
34. STEAM ROOM
35. TANK STORAGE ROOM (OUTSIDE)
36. HAZARDOUS WASTE AREA (APPROXIMATELY 20 55-GALLON PLASTIC DRUMS OF ACID)
37. MOLD ON WALL PAINT DETERIORATING
38. HAZARDOUS MATERIAL STORAGE UNITS (12 LARGE CABINETS OF FLAMMABLE AND HAZARDOUS MATERIAL)
39. ELECTRIC CAR CHARGING UNITS
40. ACID LINE LEAKFROM OVER 17 YEARS AGO
41. ELECTRICAL ROOM SUBSTATION TRANSFORMERS

**LEGEND**

● HAZARDOUS MATERIAL STORAGE	■ ADMINISTRATION
● CYLINDER STORAGE	■ MAINTENANCE
ⓧ TRANSFORMER	■ MANUFACTURING LABS
● CORROSIVE STORAGE	■ PRODUCTION
● FLAMMABLE STORAGE	■ UTILITIES
■ STORM DRAIN	■ WAREHOUSE
■ DRAINAGE AREA	■ NORTH CAMPUS
→ STORM DRAIN LINE	■ SOUTH CAMPUS
→ STORM DRAIN MAIN LINE	■ SITE BOUNDARY
B82 = BUILDING IDENTIFIER	■ ALAMEDA COUNTY PARCEL BOUNDARY AND IDENTIFIER
AST = ABOVEGROUND STORAGE TANK	
UST = UNDERGROUND STORAGE TANK	

NOTES:  
 1. ALL LOCATIONS ARE APPROXIMATE.  
 2. FIGURES WERE PRODUCED IN COLOR. GRAYSCALE COPIES MAY NOT REPRODUCE ALL ORIGINAL INFORMATION.

Washington  
Issaquah | Bellingham | Seattle

Oregon  
Portland | Baker City

California  
Oakland | Folsom | Irvine

**FARALLON**  
CONSULTING

Quality Service for Environmental Solutions | farallonconsulting.com

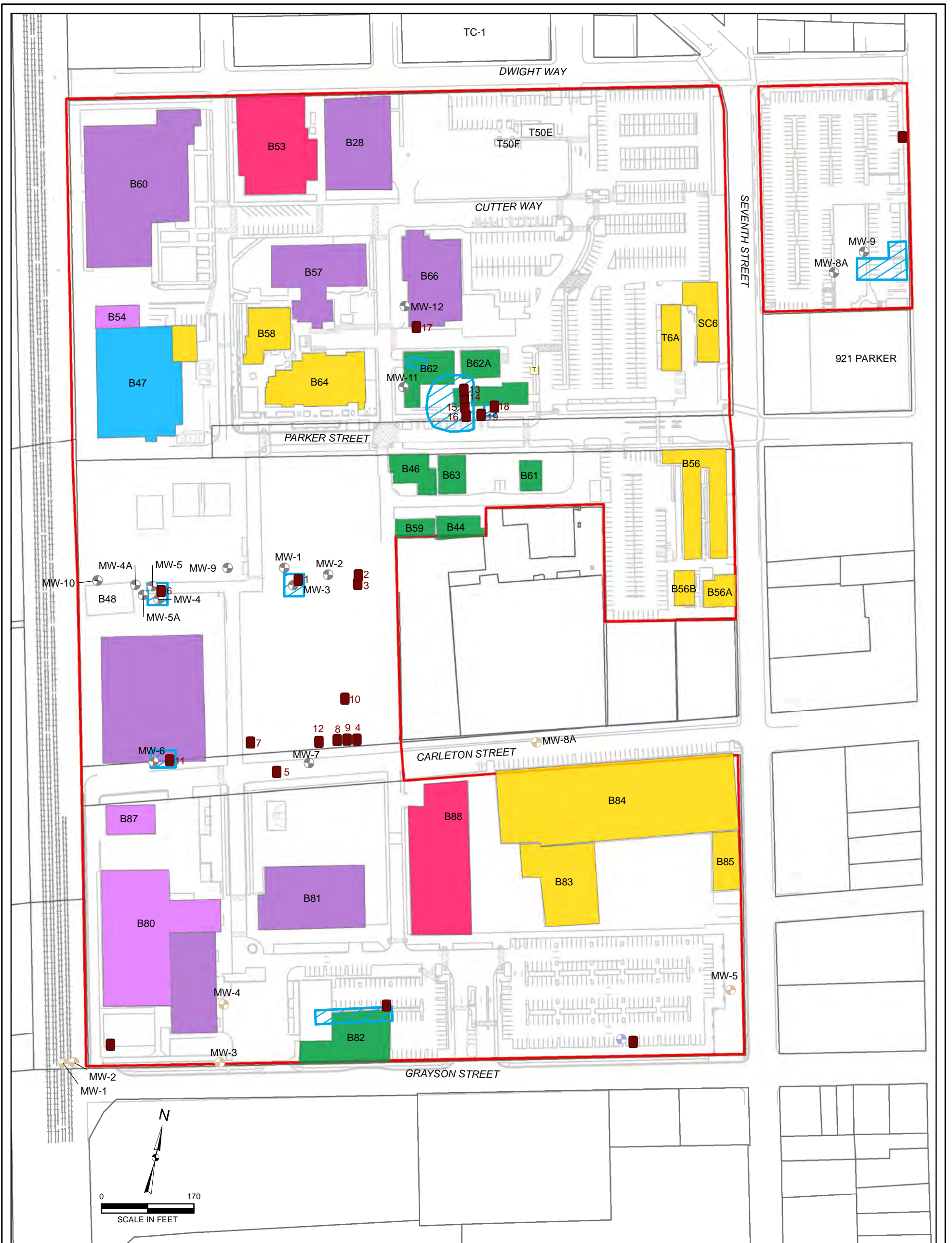
Drawn By: vpehlivan      Checked By: VT      Date: 10/22/2020

**FIGURE 2**

**SITE PLAN**  
**BAYER CAMPUS**  
**800 DWIGHT WAY**  
**BERKELEY, CALIFORNIA**

FARALLON PN: 2483-001

Disc Reference:



**LEGEND**

- |  |  |  |                                |
|--|--|--|--------------------------------|
|  | MONITORING WELL DESTROYED (COLGATE PALMOLIVE SITE) |  | ADMINISTRATION                 |
|  | FORMER WATER SUPPLY WELL (CLOSED JULY 2001)        |  | MAINTENANCE                    |
|  | MONITORING WELL DESTROYED                          |  | MANUFACTURING LABS             |
|  | FORMER UST   |  | PRODUCTION                     |
|  | TRANSFORMER  |  | UTILITIES                      |
|  | REMEDIATED SOIL SITE                               |  | WAREHOUSE                      |
|  |  |  | SITE BOUNDARY                  |
|  |  |  | ALAMEDA COUNTY PARCEL BOUNDARY |

NOTES:  
 1. ALL LOCATIONS ARE APPROXIMATE.  
 2. FIGURES WERE PRODUCED IN COLOR. GRAYSCALE COPIES MAY NOT REPRODUCE ALL ORIGINAL INFORMATION.



**FARALLON CONSULTING**  
 Quality Service for Environmental Solutions | farallonconsulting.com

Washington  
 Issaquah | Bellingham | Seattle

Oregon  
 Portland | Baker City

California  
 Oakland | Folsom | Irvine

**FIGURE 3**  
 SITE PLAN SHOWING HISTORICAL ENVIRONMENTAL CONDITIONS  
 BAYER CAMPUS  
 800 DWIGHT WAY BERKELEY, CALIFORNIA

FARALLON PN: 2483-001

B82 = BUILDING IDENTIFIER  
 UST = UNDERGROUND STORAGE TANK

Drawn By: vpehlivan

Checked By: VT

Date: 10/21/2020

Disc Reference:

Path: \\edges02\GIS\Projects\2483 Bayer Campus Parcels 1, 2, and 3\001 Phase 1\Mapfiles\Figure-03\_HistoricalEnvironmental.mxd

**TABLE**

**PHASE I  
ENVIRONMENTAL SITE ASSESSMENT REPORT  
Bayer Campus Parcels 1, 2, 3, and 4  
820 Parker Street  
Berkeley, California**

Farallon PN: 2483-001

**Table 1**  
**List of Historical Underground Storage Tanks**  
**Bayer Campus Parcels 1, 2, 3, and 4**  
**Berkeley, California**  
**Farallon PN: 2483-001**

UST No. or Feature	Date Installed	Date Removed	Capacity (gallons)	Contents	Known or Suspected Leakage	Extent of Impacts	Free Product	Soil (cubic yards)	Notes on Removal, Cleanup, and Closure	REC, CREC, HREC, or De Minimis	Resource Documents
<b>Miles Inc./Cutter Biological (Parcel 2)</b>											
1	Unknown	October 1986	12,000	#2 Fuel Oil	Yes	Soil and groundwater excavated to clear potential contamination	No	900	Also known as 12K1. The UST was removed in October 1986. Contaminated soil was removed on December 7, 1987. No groundwater was encountered during excavation. Confirmation sampling of soil and groundwater was conducted in the vicinity of the former tank. Soil, soil gas, and groundwater contaminant investigations related to the leaking USTs at the Site began in 1986, and groundwater monitoring was conducted from 1986 to 2009 using a network of 21 monitoring wells. All remaining monitoring wells were destroyed in November 2009 as a requirement by the San Francisco Bay Regional Water Quality Control Board (RWQCB) for case closure. The former leaking underground storage tanks (USTs) and USTs on the Site were granted case closure in August 2016 after meeting the RWQCB low-threat closure criteria from the Low-Threat Underground Storage Tank Case Closure Policy.	CREC	Letter regarding Report of Contaminated Soil Removal, Tank 12K1 Site dated February 17, 1988 from Ms. Margery A. Hulbert of Riedel Environmental Services, Inc. to Mr. Parker of Cutter Laboratories
2	Unknown	1986 and 1987	12,000	#2 Fuel Oil	Unknown	Unknown	No	Unknown	Also known as 12K2. No UST removal report was identified. Soil, soil gas, and groundwater contaminant investigations related to the leaking USTs at the Site began in 1986, and groundwater monitoring was conducted from 1986 to 2009 using a network of 21 monitoring wells. All remaining monitoring wells were destroyed in November 2009 as a requirement by RWQCB for case closure. The former leaking USTs and USTs on the Site were granted case closure in August 2016 after meeting the RWQCB low-threat closure criteria from the Low-Threat Underground Storage Tank Case Closure Policy.	CREC	Letter regarding Petition for "No Further Action" Letter, Bayer Corporation, Berkeley, California dated May 15, 2002 from Mr. Richard Makdisi of Stellar Environmental Solutions, Inc. to Mr. Geoffrey Fiedler of the City of Berkeley Toxics Management Division
3	Unknown	1986 and 1987	12,000	#2 Fuel Oil	Unknown	Unknown	No	Unknown	Also known as 12K3. No UST removal report was identified. Soil, soil gas, and groundwater contaminant investigations related to the leaking USTs at the Site began in 1986, and groundwater monitoring was conducted from 1986 to 2009 using a network of 21 monitoring wells. All remaining monitoring wells were destroyed in November 2009 as a requirement by RWQCB for case closure. The former leaking USTs and USTs on the Site were granted case closure in August 2016 after meeting the RWQCB low-threat closure criteria from the Low-Threat Underground Storage Tank Case Closure Policy.	CREC	
4	1967	November 1989	6,000	Acetone	Yes	Soil contaminated with acetone (1,100 mg/kg max measured concentration)	No	Unknown	Also known as Tank D or T6, located immediately east of the southern exterior of building B49. The UST was removed in November 1989. Contaminated soil was not removed due to risk of undermining building B49. Soil, soil gas, and groundwater contaminant investigations related to the leaking USTs at the Site began in 1986, and groundwater monitoring was conducted from 1986 to 2009 using a network of 21 monitoring wells. All remaining monitoring wells were destroyed in November 2009 as a requirement by RWQCB for case closure. The former leaking USTs and USTs on the Site were granted case closure in August 2016 after meeting the RWQCB low-threat closure criteria from the Low-Threat Underground Storage Tank Case Closure Policy.	CREC	<i>Closure of Underground Storage Tanks at Building 49, Miles, Inc., Berkeley, California</i> dated August 1992, prepared for the Site by Engineering-Science, Inc.
5	1967	1989	6,000	Acetone	No	None	No	Unknown	Also known as Tank A or T17. The UST was removed in 1989. Confirmation soil samples (Uriah, Inc. sample ID nos. 1 and 2) contained no detectable acetone, ethanol, or methanol. Soil, soil gas, and groundwater contaminant investigations related to the leaking USTs at the Site began in 1986, and groundwater monitoring was conducted from 1986 to 2009 using a network of 21 monitoring wells. All remaining monitoring wells were destroyed in November 2009 as a requirement by RWQCB for case closure. The former leaking USTs and USTs on the Site were granted case closure in August 2016 after meeting the RWQCB low-threat closure criteria from the Low-Threat Underground Storage Tank Case Closure Policy.	CREC	
6	Unknown	November 1989	650	Diesel and/or Gasoline	Yes	Soil beneath UST contaminated (220 mg/kg diesel)	No	1,400	Also known as Tank F or T18. No records exist at Miles Inc. related to this UST prior to its discovery. The UST was removed in November 1989. All soil encountered above groundwater was excavated in 1992. The excavation was 45 feet wide by 60 feet long by 14 feet deep. Lab analysis indicated the UST contained gasoline and diesel. Soil, soil gas, and groundwater contaminant investigations related to the leaking USTs at the Site began in 1986, and groundwater monitoring was conducted from 1986 to 2009 using a network of 21 monitoring wells. All remaining monitoring wells were destroyed in November 2009 as a requirement by RWQCB for case closure. The former leaking USTs and USTs on the Site were granted case closure in August 2016 after meeting the RWQCB low-threat closure criteria from the Low-Threat Underground Storage Tank Case Closure Policy.	HREC	<i>Closure of Underground Storage Tank 6, Miles, Inc., Berkeley, California</i> dated September 1992, prepared for the Site by Engineering-Science, Inc.
7	Unknown	1989	1,500	Ethanol	No	None	No	Unknown	Also known as Tank E or T19. The UST was removed in 1989. Acetone and methanol were reported non-detect in confirmation soil samples and groundwater samples. Soil, soil gas, and groundwater contaminant investigations related to the leaking USTs at the Site began in 1986, and groundwater monitoring was conducted from 1986 to 2009 using a network of 21 monitoring wells. All remaining monitoring wells were destroyed in November 2009 as a requirement by RWQCB for case closure. The former leaking USTs and USTs on the Site were granted case closure in August 2016 after meeting the RWQCB low-threat closure criteria from the Low-Threat Underground Storage Tank Case Closure Policy.	HREC	Letter regarding Petition for "No Further Action" Letter, Bayer Corporation, Berkeley, California dated May 15, 2002 from Mr. Richard Makdisi of Stellar Environmental Solutions, Inc. to Mr. Geoffrey Fiedler of the City of Berkeley Toxics Management Division



**Table 1**  
**List of Historical Underground Storage Tanks**  
**Bayer Campus Parcels 1, 2, 3, and 4**  
**Berkeley, California**  
**Farallon PN: 2483-001**

UST No. or Feature	Date Installed	Date Removed	Capacity (gallons)	Contents	Known or Suspected Leakage	Extent of Impacts	Free Product	Soil (cubic yards)	Notes on Removal, Cleanup, and Closure	REC, CREC, HREC, or De Minimis	Resource Documents
8	1967	1991	6,000	Acetone	Yes	Soil contaminated with acetone (1,100 mg/kg max measured concentration)	No	160	Also known as Tank B or T4, located immediately east of the southern exterior of building B49. In November 1989, the UST was emptied, cleaned, and closed in-place, and excavations were backfilled with clean soil. The UST was removed in 1991. Contaminated soil was not removed due to risk of undermining building B49. Soil, soil gas, and groundwater contaminant investigations related to the leaking USTs at the Site began in 1986, and groundwater monitoring was conducted from 1986 to 2009 using a network of 21 monitoring wells. All remaining monitoring wells were destroyed in November 2009 as a requirement by RWQCB for case closure. The former leaking USTs and USTs on the Site were granted case closure in August 2016 after meeting the RWQCB low-threat closure criteria from the Low-Threat Underground Storage Tank Case Closure Policy.	CREC	Report on Closure of Underground Storage Tanks at Building 49, Miles, Inc. Berkeley dated August 6, 1992 prepared for the Site by Engineering-Science, Inc.
9	1967	1991	6,000	Waste Acetone	Yes	Soil contaminated with acetone (1,100 mg/kg max measured concentration)	No		Also known as Tank C or T6, located immediately east of the southern exterior of building B49. In November 1989, the UST was emptied, cleaned, and closed in-place, and excavations were backfilled with clean soil. The UST was removed in 1991. Contaminated soil was not removed due to risk of undermining building B49. Soil, soil gas, and groundwater contaminant investigations related to the leaking USTs at the Site began in 1986, and groundwater monitoring was conducted from 1986 to 2009 using a network of 21 monitoring wells. All remaining monitoring wells were destroyed in November 2009 as a requirement by RWQCB for case closure. The former leaking USTs and USTs on the Site were granted case closure in August 2016 after meeting the RWQCB low-threat closure criteria from the Low-Threat Underground Storage Tank Case Closure Policy.	CREC	Closure of Underground Storage Tanks at Building 49, Miles, Inc., Berkeley, California dated August 1992, prepared for the Site by Engineering-Science, Inc.
10	1967	1990	6,000	Denatured Alcohol	No	None	No	Unknown	Also known as Tank G or T14, located immediately east of the southern exterior of building B49. In November 1989, the UST was emptied, cleaned, and closed in-place, and excavations were backfilled with clean soil. The UST was removed in 1990. Soil, soil gas, and groundwater contaminant investigations related to the leaking USTs at the Site began in 1986, and groundwater monitoring was conducted from 1986 to 2009 using a network of 21 monitoring wells. All remaining monitoring wells were destroyed in November 2009 as a requirement by RWQCB for case closure. The former leaking USTs and USTs on the Site were granted case closure in August 2016 after meeting the RWQCB low-threat closure criteria from the Low-Threat Underground Storage Tank Case Closure Policy.	CREC	Closure of Underground Storage Tanks at Building 49, Miles, Inc., Berkeley, California dated August 1992, prepared for the Site by Engineering-Science, Inc.
11	Prior to 1944	9/9/1990	340 or 350	Diesel	Yes	Soil contaminated with diesel (9,200 mg/kg max measured concentration); sheen seen on groundwater.	No	330	The UST was removed on September 9, 1990, and confirmation soil samples were collected. Soil excavation was conducted in two stages and totaled 330 cubic yards. Contaminated soil encountered at depths of approximately 13 to 17 feet below ground surface. An estimated 48 cubic yards of diesel-contaminated soil was left in-place due to the presence of active utilities and facility constraints. The excavation was backfilled with clean soil. Groundwater was encountered at a depth of 14 feet below ground surface. Petroleum sheen was seen in groundwater. Soil was remediated in July 1990. Soil, soil gas, and groundwater contaminant investigations related to the leaking USTs at the Site began in 1986, and groundwater monitoring was conducted from 1986 to 2009 using a network of 21 monitoring wells. All remaining monitoring wells were destroyed in November 2009 as a requirement by RWQCB for case closure. The former leaking USTs and USTs on the Site were granted case closure in August 2016 after meeting the RWQCB low-threat closure criteria from the Low-Threat Underground Storage Tank Case Closure Policy.	CREC	Closure of 350-Gallon Underground Fuel Storage Tank at Miles Inc.-Cutter Biological Laboratory Facility, Berkeley, California dated September 1991, prepared for the Site by Engineering-Science, Inc.
12	Prior to 1966	7/8/2020	375	Gasoline	Yes	Soil contaminated with gasoline (660 mg/kg max measured concentration)	No	75	The UST was not located until it was unearthed in 2020. The UST was removed on July 8, 2020. Approximately 75 cubic yards of TPH-impacted soil was removed from the UST excavation and disposed of off the site. TPH as gasoline and diesel were not detected at concentrations exceeding the residential or commercial/industrial Environmental Screening Levels in the final UST excavation confirmation sample. The UST is pending case closure by the City of Berkeley Toxics Management Division.	HREC	Underground Storage Tank Closure Report, Bayer Healthcare Campus, Berkeley, California dated August 18, 2020 prepared for the Site by Farallon

**Table 1**  
**List of Historical Underground Storage Tanks**  
**Bayer Campus Parcels 1, 2, 3, and 4**  
**Berkeley, California**  
**Farallon PN: 2483-001**

UST No. or Feature	Date Installed	Date Removed	Capacity (gallons)	Contents	Known or Suspected Leakage	Extent of Impacts	Free Product	Soil (cubic yards)	Notes on Removal, Cleanup, and Closure	REC, CREC, HREC, or De Minimis	Resource Documents
<b>Berkeley Unified School District (Miles Inc. Property Owner at the Time of Tank Removal) (Parcel 1)</b>											
13	1971	1993	7,500	Gasoline	Yes	Soil and groundwater excavated to clear potential contamination	No	1845	Also known as F. In 1991, three exploratory boreholes were advanced in the vicinity of the USTs, and low levels of gasoline, benzene, toluene, ethylbenzene, xylenes, and volatile organic compounds (VOCs) were detected. The USTs were removed in October 1993, and excavation of impacted soil occurred in November and December 1993. Approximately 1,850 cubic yards of soil was removed from the common UST excavation, which measured approximately 110 feet long by 90 feet wide. Approximately 2,700 gallons of water was pumped from the excavation to facilitate soil excavation below the top of the water table. Eleven confirmation soil samples were collected to evaluate residual soil contamination. Maximum residual soil concentrations included 130 mg/kg of gasoline; 370 mg/kg of diesel; 0.74 mg/kg of benzene; and approximately 3mg/kg each of ethylbenzene and xylenes. Neither semivolatile organic compounds nor VOCs (including toluene) were detected. Metals (including lead) were all detected at background concentration levels. Soil, soil gas, and groundwater contaminant investigations related to the leaking USTs at the Site began in 1986, and groundwater monitoring was conducted from 1986 to 2009 using a network of 21 monitoring wells. All remaining monitoring wells were destroyed in November 2009 as a requirement by RWQCB for case closure. The former leaking USTs and USTs on the Site were granted case closure in August 2016 after meeting the RWQCB low-threat closure criteria from the Low-Threat Underground Storage Tank Case Closure Policy.	CREC	<i>Closure of Underground Storage Tanks and Associated Remedial Activities at Former Berkeley Unified School District Bus Maintenance Facility, Berkeley, California dated February 7, 1994 prepared for the Site by Engineering-Science, Inc.</i>
14	1971 to 1974	1993	7,500	Diesel	Yes	Soil and groundwater excavated to clear potential contamination	No		Also known as F. In 1991, three exploratory boreholes were advanced in the vicinity of the USTs, and low levels of gasoline, benzene, toluene, ethylbenzene, xylenes, and volatile organic compounds (VOCs) were detected. The USTs were removed in October 1993, and excavation of impacted soil occurred in November and December 1993. Approximately 1,850 cubic yards of soil was removed from the common UST excavation, which measured approximately 110 feet long by 90 feet wide. Approximately 2,700 gallons of water was pumped from the excavation to facilitate soil excavation below the top of the water table. Eleven confirmation soil samples were collected to evaluate residual soil contamination. Maximum residual soil concentrations included 130 mg/kg of gasoline; 370 mg/kg of diesel; 0.74 mg/kg of benzene; and approximately 3mg/kg each of ethylbenzene and xylenes. Neither semivolatile organic compounds nor VOCs (including toluene) were detected. Metals (including lead) were all detected at background concentration levels. Soil, soil gas, and groundwater contaminant investigations related to the leaking USTs at the Site began in 1986, and groundwater monitoring was conducted from 1986 to 2009 using a network of 21 monitoring wells. All remaining monitoring wells were destroyed in November 2009 as a requirement by RWQCB for case closure. The former leaking USTs and USTs on the Site were granted case closure in August 2016 after meeting the RWQCB low-threat closure criteria from the Low-Threat Underground Storage Tank Case Closure Policy.	CREC	
15	1971	1993	7,500	Gasoline	No	Soil and groundwater excavated to clear potential contamination	No		Also known as D. In 1991, three exploratory boreholes were advanced in the vicinity of the USTs, and low levels of gasoline, benzene, toluene, ethylbenzene, xylenes, and volatile organic compounds (VOCs) were detected. The USTs were removed in October 1993, and excavation of impacted soil occurred in November and December 1993. Approximately 1,850 cubic yards of soil was removed from the common UST excavation, which measured approximately 110 feet long by 90 feet wide. Approximately 2,700 gallons of water was pumped from the excavation to facilitate soil excavation below the top of the water table. Eleven confirmation soil samples were collected to evaluate residual soil contamination. Maximum residual soil concentrations included 130 mg/kg of gasoline; 370 mg/kg of diesel; 0.74 mg/kg of benzene; and approximately 3mg/kg each of ethylbenzene and xylenes. Neither semivolatile organic compounds nor VOCs (including toluene) were detected. Metals (including lead) were all detected at background concentration levels. Soil, soil gas, and groundwater contaminant investigations related to the leaking USTs at the Site began in 1986, and groundwater monitoring was conducted from 1986 to 2009 using a network of 21 monitoring wells. All remaining monitoring wells were destroyed in November 2009 as a requirement by RWQCB for case closure. The former leaking USTs and USTs on the Site were granted case closure in August 2016 after meeting the RWQCB low-threat closure criteria from the Low-Threat Underground Storage Tank Case Closure Policy.	CREC	
16	1974	1993	10,000	Diesel	Yes	Soil and groundwater excavated to clear potential contamination	No		Also known as C. In 1991, three exploratory boreholes were advanced in the vicinity of the USTs, and low levels of gasoline, benzene, toluene, ethylbenzene, xylenes, and volatile organic compounds (VOCs) were detected. The USTs were removed in October 1993, and excavation of impacted soil occurred in November and December 1993. Approximately 1,850 cubic yards of soil was removed from the common UST excavation, which measured approximately 110 feet long by 90 feet wide. Approximately 2,700 gallons of water was pumped from the excavation to facilitate soil excavation below the top of the water table. Eleven confirmation soil samples were collected to evaluate residual soil contamination. Maximum residual soil concentrations included 130 mg/kg of gasoline; 370 mg/kg of diesel; 0.74 mg/kg of benzene; and approximately 3mg/kg each of ethylbenzene and xylenes. Neither semivolatile organic compounds nor VOCs (including toluene) were detected. Metals (including lead) were all detected at background concentration levels. Soil, soil gas, and groundwater contaminant investigations related to the leaking USTs at the Site began in 1986, and groundwater monitoring was conducted from 1986 to 2009 using a network of 21 monitoring wells. All remaining monitoring wells were destroyed in November 2009 as a requirement by RWQCB for case closure. The former leaking USTs and USTs on the Site were granted case closure in August 2016 after meeting the RWQCB low-threat closure criteria from the Low-Threat Underground Storage Tank Case Closure Policy.	CREC	

**Table 1  
List of Historical Underground Storage Tanks  
Bayer Campus Parcels 1, 2, 3, and 4  
Berkeley, California  
Farallon PN: 2483-001**

UST No. or Feature	Date Installed	Date Removed	Capacity (gallons)	Contents	Known or Suspected Leakage	Extent of Impacts	Free Product	Soil (cubic yards)	Notes on Removal, Cleanup, and Closure	REC, CREC, HREC, or De Minimis	Resource Documents
17	Prior to 1971	1993	500	Waste Oil	No	Soil and groundwater excavated to clear potential contamination	No	18	Also known as B. In 1991, three exploratory boreholes were advanced in the vicinity of the USTs, and low levels of gasoline, benzene, toluene, ethylbenzene, xylenes, and volatile organic compounds (VOCs) were detected. The USTs were removed in October 1993, and excavation of impacted soil occurred in November and December 1993. Approximately 1,850 cubic yards of soil was removed from the common UST excavation, which measured approximately 110 feet long by 90 feet wide. Approximately 2,700 gallons of water was pumped from the excavation to facilitate soil excavation below the top of the water table. Eleven confirmation soil samples were collected to evaluate residual soil contamination. Maximum residual soil concentrations included 130 mg/kg of gasoline; 370 mg/kg of diesel; 0.74 mg/kg of benzene; and approximately 3mg/kg each of ethylbenzene and xylenes. Neither semivolatile organic compounds nor VOCs (including toluene) were detected. Metals (including lead) were all detected at background concentration levels. Soil, soil gas, and groundwater contaminant investigations related to the leaking USTs at the Site (includes vicinity of tanks 1-17) began in 1986, and groundwater monitoring was conducted from 1986 to 2009 with network of 21 monitoring wells. All remaining monitoring wells were destroyed in November 2009 as a requirement by the San Francisco Bay RWQCB for case closure. The Site was granted case closure in August 2016 in relation to the former LUSTs and USTs on the Site after meeting the San Francisco Bay RWQCB low-threat closure criteria in the Low-Threat Underground Storage Tank Case Closure Policy	CREC	<i>Closure of Underground Storage Tanks and Associated Remedial Activities at Former Berkeley Unified School District Bus Maintenance Facility, Berkeley, California</i> dated February 7, 1994 prepared for the Site by Engineering-Science, Inc.
Oil-Water Separator Sump	Unknown	1993	Unknown	N/A	No	Soil and groundwater excavated to clear potential contamination	No	15	Overexcavation of the former oil-water separator was completed in 1993.	CREC	
<b>Gary Steel (Parcel 1)</b>											
18	Prior to 1959	May 30, 1986	550	Diesel and/or Gasoline	Yes	Initial soil contamination up to 2,000 mg/kg TPH detected during tank removal.	No	1,460	Also known as G. The UST was removed on May 30, 1986. During removal of UST 19 in 1995, overexcavation of the UST pit revealed gasoline contamination in the northeastern corner of the pit. Gasoline contamination believed have originated from improper closure of Tank 18. All visibly stained soil was excavated from around UST 18 in 1995; the excavation was 10.5 feet deep by 16 feet long by 10 feet wide. Constituents of concern were reported non-detect in four confirmation soil samples and one grab groundwater sample collected in 1995.	CREC	<i>Closure of Underground Storage Tanks and Associated Remedial Activities at Former Berkeley Unified School District Bus Maintenance Facility, Berkeley, California</i> dated February 7, 1994 prepared for the Site by Engineering-Science, Inc.
19	1971	April 17, 1995	10,000	Diesel	No	None	No	Unknown	Also known as A. The UST was removed in 1971, and there were no reported releases.	HREC	<i>Closure of Underground Storage Tanks and Associated Remedial Activities at Former Berkeley Unified School District Bus Maintenance Facility, Berkeley, California</i> dated February 7, 1994 prepared for the Site by Engineering-Science, Inc. and letter regarding Bayer Corporation Tank 18 Soil Investigation dated November 20, 1995 from Mr. Scott Emerson-Price of Roy F. Weston, Inc. to Mr. Lorenzo Perez of the City of Berkeley Toxics Program Division
<b>Miles Inc./Cutter Biological (Parcel 3, Alameda County Assessor's Parcel No. 54-1777-1)</b>											
20	Prior to 1947	January 30, 2012	1000	Diesel	Yes	TPHd impacts below Tier 1 ESL	No	15	The UST was in the North Campus; it was removed from the Site, along with approximately 15 cubic yards of TPH as diesel-impacted soil, in January 2012. TPH was not detected at concentrations exceeding Tier 1 Environmental Screening Levels in confirmation soil samples collected at the base of the UST excavation after removal of the visibly stained soil. The UST was granted case closure by the City of Berkeley Toxics Management Division.	HREC	<i>Underground Fuel Storage Tank Removal Report, Eighth Street and Dwight Way, Berkeley, California</i> dated February 2012 prepared by Stellar Environmental Solutions, Inc.
<b>Colgate-Palmolive (Parcel 4, Alameda County Assessor's Parcel No. 054-1748-2-1)</b>											
21	Unknown	November 21, 1984	12,300	Fuel Oil	No	None	Yes Small	Unknown	The UST was removed on November 21, 1984. At the time of sampling, there was approximately 2 feet of water in the excavation with a small amount of fuel oil (less than 5 gallons) floating on the surface, which is believed to have occurred when tank was turned over during removal. Confirmation soil samples were collected from the excavation and analyzed for oil and grease. Oil and grease was detected at a concentration of 690 mg/kg. No other documents regarding USTs on Parcel 3 could be identified.	HREC	Letter regarding Results of Soil Analyses and Inspection Related to Removal of Underground Fuel Oil Storage Tank at Colgate-Palmolive, Berkeley Plant dated November 30, 1984 from Thomas K. Wheeler of Brown and Caldwell to Mr. Ralph T. Tierney of Colgate-Palmolive Company

CREC = controlled recognized environmental condition  
HREC = historical recognized environmental condition  
mg/kg = milligrams per kilogram  
REC = recognized environmental condition  
TPH = total petroleum hydrocarbons

**APPENDIX A**  
**PROFESSIONAL QUALIFICATIONS**

PHASE I  
ENVIRONMENTAL SITE ASSESSMENT REPORT  
Bayer Campus Parcels 1, 2, 3, and 4  
820 Parker Street  
Berkeley, California

Farallon PN: 2483-001

**VINCENT TILOTTA, P.E., QISP**  
Associate Engineer

BS Civil and Environmental Engineering  
MS Civil and Environmental Engineering  
10 years experience

Mr. Tilotta is a Professional Civil Engineer, registered in California and Washington State, with over 10 years of environmental engineering experience. His experience includes project management and design for small- and large-scale investigations, site remediation, Brownfield redevelopment, property transaction due diligence and negotiations, construction management and oversight, stormwater compliance and design, and detailed data analysis using databases and geographic information systems. He specializes in environmental due-diligence investigations for residential, commercial, and industrial properties; site remediation; regulatory closure of post-remediation properties; and post-remediation compliance.

**RICHARD MAKDISI, P.G.**  
Principal Geochemist

MS Geochemistry  
BA Geology  
36 years experience

Mr. Makdisi has more than 36 years of experience in hazardous management, geoscience engineering, geochemistry, and geohydrology. He has hands-on experience managing regional and site facility-scale projects for a wide range of issues, from immediate response assessments to long-term planning studies. He has worked closely with the U.S. Environmental Protection Agency; the California Environmental Protection Agency; California Water Boards; and county and city agencies on Resource Conservation and Recovery Act and Comprehensive Environmental Response, Compensation, and Liability Act sites to design and implement remedies to achieve regulatory closure for commercial and government clients. He has extensive experience in evaluating pathways of exposure to identify and design remediation systems and oversee their implementation.

**APPENDIX B**  
**SITE PHOTOGRAPHS**

PHASE I  
ENVIRONMENTAL SITE ASSESSMENT REPORT  
Bayer Campus Parcels 1, 2, 3, and 4  
820 Parker Street  
Berkeley, California

Farallon PN: 2483-001

## **SITE PHOTOGRAPHS**

### **Phase I Environmental Site Assessment Report Bayer Campus Parcels 1, 2, 3, and 4 Berkeley, California Farallon PN: 2483-001**

- Photograph 1:** Building B57 on Parcel 1 and liquid nitrogen tank filling station.
- Photograph 2:** Biohazard storage unit along exterior of building B60 on Parcel 1.
- Photograph 3:** Water treatment system and storm drain on exterior of building B66 on Parcel 1.
- Photograph 4:** Cooling tower on northern portion of Site.
- Photograph 5:** Generator and aboveground storage tank proximate to building B44 on Parcel 2.
- Photograph 6:** Typical aboveground storage tanks on Parcel 2.
- Photograph 7:** Water cooling treatment system in building B44.
- Photograph 8:** Gas aboveground storage tanks on exterior of building B46 on Parcel 2.
- Photograph 9:** Water treatment system in building B59 on Parcel 2.
- Photograph 10:** Water treatment purification tanks in building B59.
- Photograph 11:** Corrosive materials cabinet in building B59.
- Photograph 12:** Electrical substation proximate to building B61 on Parcel 2.
- Photograph 13:** Hazardous materials storage area proximate to building B63 on Parcel 2.
- Photograph 14:** Chilling equipment and chemicals on secondary containment on exterior of building B63.
- Photograph 15:** Boiler in building B63.
- Photograph 16:** Water treatment bags on pallets in building B63.
- Photograph 17:** Building B68 under construction on Parcel 2.
- Photograph 18:** Demolition site on Parcel 2 (formerly buildings B49, B13, and B52).
- Photograph 19:** De minimis petroleum staining in Parking Lot D on Parcel 2.
- Photograph 20:** Buildings B83 and B84 on Parcel 4 (former Colgate-Palmolive buildings).
- Photograph 21:** Hazardous waste storage area and deteriorating paint in building B84.
- Photograph 22:** Interior of building B83.
- Photograph 23:** Chilling system on exterior of building B82 on Parcel 4.



**SITE PHOTOGRAPHS (continued)**  
**Phase I Environmental Site Assessment Report**  
**Bayer Campus Parcels 1, 2, 3, and 4**  
**Berkeley, California**

**Photograph 24:** Chiller in building B82.

**Photograph 25:** Typical laboratory in building B88 on Parcel 4.

**Photograph 26:** Gas aboveground storage tanks in building B88.

**Photograph 27:** Corrosion on secondary containment pump of water treatment system on exterior of building B81 on Parcel 4.

**Photograph 28:** Transformers proximate to building B80 on Parcel 4.

**Photograph 29:** Flammables and corrosive materials cabinets in building B80.

**Photograph 30:** Hazardous materials warehouse in building B87 on Parcel 4.

**Photograph 31:** North-adjacent industrial property.

**Photograph 32:** East-adjacent David Brothers property.

**Photograph 33:** East-adjacent Macaulay Foundry property.

**Photograph 34:** Transformer on property north of Macaulay Foundry.

**Photograph 35:** East-adjacent mixed commercial/industrial property.

**Photograph 36:** South-adjacent industrial property.

**Photograph 37:** West-adjacent Berkeley Aquatic Park.





**SITE PHOTOGRAPHS (continued)**  
**Phase I Environmental Site Assessment Report**  
**Bayer Campus Parcels 1, 2, 3, and 4**  
**Berkeley, California**



**Photograph 1:** Building B57 on Parcel 1 and liquid nitrogen tank filling station.



**Photograph 2:** Biohazard storage unit along exterior of building B60 on Parcel 1.



**SITE PHOTOGRAPHS (continued)**  
**Phase I Environmental Site Assessment Report**  
**Bayer Campus Parcels 1, 2, 3, and 4**  
**Berkeley, California**



**Photograph 3:** Water treatment system and storm drain on exterior of building B66 on Parcel 1.



**Photograph 4:** Cooling tower on northern portion of Site.



**SITE PHOTOGRAPHS (continued)**  
**Phase I Environmental Site Assessment Report**  
**Bayer Campus Parcels 1, 2, 3, and 4**  
**Berkeley, California**



**Photograph 5:** Generator and aboveground storage tank proximate to building B44 on Parcel 2.



**Photograph 6:** Typical aboveground storage tanks on Parcel 2.



**SITE PHOTOGRAPHS (continued)**  
**Phase I Environmental Site Assessment Report**  
**Bayer Campus Parcels 1, 2, 3, and 4**  
**Berkeley, California**



**Photograph 7:** Water cooling treatment system in building B44.



**Photograph 8:** Gas aboveground storage tanks on exterior of building B46 on Parcel 2.



**SITE PHOTOGRAPHS (continued)**  
**Phase I Environmental Site Assessment Report**  
**Bayer Campus Parcels 1, 2, 3, and 4**  
**Berkeley, California**



**Photograph 9:** Water treatment system in building B59 on Parcel 2.



**Photograph 10:** Water treatment purification tanks in building B59.



**SITE PHOTOGRAPHS (continued)**  
**Phase I Environmental Site Assessment Report**  
**Bayer Campus Parcels 1, 2, 3, and 4**  
**Berkeley, California**



**Photograph 11:** Corrosive materials cabinet in building B59.



**Photograph 12:** Electrical substation proximate to building B61 on Parcel 2.



**SITE PHOTOGRAPHS (continued)**  
**Phase I Environmental Site Assessment Report**  
**Bayer Campus Parcels 1, 2, 3, and 4**  
**Berkeley, California**



**Photograph 13:** Hazardous materials storage area proximate to building B63 on Parcel 2.



**Photograph 14:** Chilling equipment and chemicals on secondary containment on exterior of building B63.



**SITE PHOTOGRAPHS (continued)**  
**Phase I Environmental Site Assessment Report**  
**Bayer Campus Parcels 1, 2, 3, and 4**  
**Berkeley, California**



**Photograph 15:** Boiler in building B63.



**Photograph 16:** Water treatment bags on pallets in building B63.





**SITE PHOTOGRAPHS (continued)**  
**Phase I Environmental Site Assessment Report**  
**Bayer Campus Parcels 1, 2, 3, and 4**  
**Berkeley, California**



**Photograph 17:** Building B68 under construction on Parcel 2.



**Photograph 18:** Demolition site on Parcel 2 (formerly buildings B49, B13, and B52).



**SITE PHOTOGRAPHS (continued)**  
**Phase I Environmental Site Assessment Report**  
**Bayer Campus Parcels 1, 2, 3, and 4**  
**Berkeley, California**



**Photograph 19:** De minimis petroleum staining in Parking Lot D on Parcel 2.



**Photograph 20:** Buildings B83 and B84 on Parcel 4 (former Colgate-Palmolive buildings).



**SITE PHOTOGRAPHS (continued)**  
**Phase I Environmental Site Assessment Report**  
**Bayer Campus Parcels 1, 2, 3, and 4**  
**Berkeley, California**



**Photograph 21:** Hazardous waste storage area and deteriorating paint in building B84.



**Photograph 22:** Interior of building B83.



**SITE PHOTOGRAPHS (continued)**  
**Phase I Environmental Site Assessment Report**  
**Bayer Campus Parcels 1, 2, 3, and 4**  
**Berkeley, California**



**Photograph 23:** Chilling system on exterior of building B82 on Parcel 4.



**Photograph 24:** Chiller in building B82.



**SITE PHOTOGRAPHS (continued)**  
**Phase I Environmental Site Assessment Report**  
**Bayer Campus Parcels 1, 2, 3, and 4**  
**Berkeley, California**



**Photograph 25:** Typical laboratory in building B88 on Parcel 4.



**Photograph 26:** Gas aboveground storage tanks in building B88.



**SITE PHOTOGRAPHS (continued)**  
**Phase I Environmental Site Assessment Report**  
**Bayer Campus Parcels 1, 2, 3, and 4**  
**Berkeley, California**



**Photograph 27:** Corrosion on secondary containment pump of water treatment system on exterior of building B81 on Parcel 4.




**Photograph 28:** Transformers proximate to building B80 on Parcel 4.



**SITE PHOTOGRAPHS (continued)**  
**Phase I Environmental Site Assessment Report**  
**Bayer Campus Parcels 1, 2, 3, and 4**  
**Berkeley, California**



**Photograph 29:** Flammables and corrosive materials cabinets in building B80.



**Photograph 30:** Hazardous materials warehouse in building B87 on Parcel 4.



**SITE PHOTOGRAPHS (continued)**  
**Phase I Environmental Site Assessment Report**  
**Bayer Campus Parcels 1, 2, 3, and 4**  
**Berkeley, California**



**Photograph 31:** North-adjacent industrial property.



**Photograph 32:** East-adjacent David Brothers property.





**SITE PHOTOGRAPHS (continued)**  
**Phase I Environmental Site Assessment Report**  
**Bayer Campus Parcels 1, 2, 3, and 4**  
**Berkeley, California**



**Photograph 33:** East-adjacent Macaulay Foundry property.



**Photograph 34:** Transformer on property north of Macaulay Foundry.



**SITE PHOTOGRAPHS (continued)**  
**Phase I Environmental Site Assessment Report**  
**Bayer Campus Parcels 1, 2, 3, and 4**  
**Berkeley, California**



**Photograph 35:** East-adjacent mixed commercial/industrial property.



**Photograph 36:** South-adjacent industrial property.



**SITE PHOTOGRAPHS (continued)**  
**Phase I Environmental Site Assessment Report**  
**Bayer Campus Parcels 1, 2, 3, and 4**  
**Berkeley, California**



**Photograph 37:** West-adjacent Berkeley Aquatic Park.

**APPENDIX C  
USER QUESTIONNAIRE**

PHASE I  
ENVIRONMENTAL SITE ASSESSMENT REPORT  
Bayer Campus Parcels 1, 2, 3, and 4  
820 Parker Street  
Berkeley, California

Farallon PN: 2483-001

## PHASE I ENVIRONMENTAL SITE ASSESSMENT USER QUESTIONNAIRE

To qualify for one of the Landowner Liability Protections (LLPs) offered by the Small Business Liability Relief and Brownfields Revitalization Act of 2001, the Phase I Environmental Site Assessment (Phase I ESA) Report user must provide the following information (if available) to the environmental professional (Farallon Consulting, L.L.C.). Failure to provide this information could result in the determination that "all appropriate inquiry" has not been completed.

Date: 9/9/2020

### ■ PROJECT/SITE INFORMATION

Client Name: Bayer US LLC Client Telephone: (510) 705-5000

Client Address: 800 Dwight Way

Asset #: Project/Site Name:

Project Street Address: 800 Dwight Way

City: Berkeley County: Alameda State: CA Zip: 94710

Why is this Phase I ESA required?

Property Transaction:

Sale  Purchase  Exchange  Other

Comments:

To extend a Development Agreement with the City of Berkeley

### ■ PROPERTY USE & SPECIFICATIONS

Single-Family Residential  Vacant or Undeveloped Land  
 Multi-Family Residential #Units:  Agricultural (Specify type):  
 Commercial Office  Industrial (Specify type): Biotech, light industrial, office  
 Commercial Retail  Other (Specify type):

Provide a general Site description: Biotechnology site that has production suites, quality control laboratories, research & development, utilities, warehousing, engineering, and administration buildings.

Legal description/plat plan/boundary survey available?  Yes  No  Already provided

Current Property Status:  Vacant  Occupied  Improved  Unimproved

Total Property Size: 45 acres + or - Original Construction Date: 1903

Total # of Buildings: Approx 35 Was Construction Phased?  Yes  No  Unknown

Total Sq. Ft. of Buildings: Date(s) of Renovation(s)/Phases: Multiple

Does Site have an undeveloped area equal to 1 acre or more?  Yes  No

Are any bodies of water on or immediately adjacent to the Site?  Yes  No If Yes, describe:

Comments:

Aquatic Park to the West which connects to the SF Bay

Potable water source at Site?  On-Site well  Utility (Specify provider) EBMUD

Wastewater discharge at Site?  Septic Tank/Drainfield  Sanitary Sewer  Other (Specify):

Building plans available at the Site?  Yes  No  Unknown  Already provided

**■ OWNERS**

Current Owner(s): Bayer

Previous Owner(s): Miles (Bayer), Cutter Laboratories.

**■ OCCUPANTS/TENANTS**

Current Occupant(s)/Tenant(s) and operations: Biotech operations.

Previous Occupant(s)/Tenant(s) and operations: Pharmaceutical operations, vaccines for animals and humans, blood plasma operations.

**■ PREVIOUS PROPERTY USES**

Describe previous use(s) of the Site: As above

**■ PREVIOUS INVESTIGATIONS**

Has any previous environmental investigation been conducted at Site?  Yes  No  Unknown

If Yes, note type and describe:  Phase I ESA  Asbestos  Lead Paint  Lead in Water

Radon  Wetlands  Indoor Air  UST/AST  Other (*Specify type below*)

Comments:

Long history with Farallon / Stellar Environmental.

**■ ON-SITE ENVIRONMENTAL CONDITIONS**

Are you aware of any of the following environmental conditions at the Site, either current or former?

Environmental Condition/Issue	Response	Comment if Yes Response
Aboveground Storage Tank	<input checked="" type="checkbox"/> Yes <input type="checkbox"/> No	Acids and Bases, some wastewater neutralization.
Underground Storage Tank	<input type="checkbox"/> Yes <input checked="" type="checkbox"/> No	
Hazardous/Toxic Substance	<input checked="" type="checkbox"/> Yes <input type="checkbox"/> No	See HMBP, approximately 800 chemicals.
Stored Chemical	<input checked="" type="checkbox"/> Yes <input type="checkbox"/> No	
Chemical Spill/Release	<input checked="" type="checkbox"/> Yes <input type="checkbox"/> No	Minor releases, all remediated.
Dump Area/Landfill	<input type="checkbox"/> Yes <input checked="" type="checkbox"/> No	
Waste Treatment System	<input checked="" type="checkbox"/> Yes <input type="checkbox"/> No	Neutralization of wastewater.
Wastewater Discharge	<input checked="" type="checkbox"/> Yes <input type="checkbox"/> No	
Air Stack/Vent/Odor	<input checked="" type="checkbox"/> Yes <input type="checkbox"/> No	Lots of air handlers, clean air systems
Indoor Air Quality Complaint	<input type="checkbox"/> Yes <input checked="" type="checkbox"/> No	

Floor Drain/Sump	<input checked="" type="checkbox"/> Yes <input type="checkbox"/> No	Some sumps in buildings, no chemicals to these sumps.
Pit, Pond, Lagoon	<input type="checkbox"/> Yes <input checked="" type="checkbox"/> No	
Stained Soil/Vegetation Impact	<input type="checkbox"/> Yes <input checked="" type="checkbox"/> No	

Other specialized knowledge of an environmental condition or issue at the Site?

**■ ADDITIONAL ON-SITE ENVIRONMENTAL CONDITIONS**

Are you aware of any of the following environmental conditions on the Site, either current or former?

Environmental Condition/Issue	Response	Comment if Yes Response
Pesticide/Herbicide Use	<input checked="" type="checkbox"/> Yes <input type="checkbox"/> No	Gardeners use weed killers.
Polychlorinated Biphenyls	<input type="checkbox"/> Yes <input checked="" type="checkbox"/> No	No known contamination.
Electrical Transformer	<input checked="" type="checkbox"/> Yes <input type="checkbox"/> No	No PCBs
Hydraulic Lift	<input checked="" type="checkbox"/> Yes <input type="checkbox"/> No	Had lifts in the past
Elevator	<input checked="" type="checkbox"/> Yes <input type="checkbox"/> No	Around 14 elevators
Drycleaner Business	<input type="checkbox"/> Yes <input checked="" type="checkbox"/> No	
Asbestos	<input checked="" type="checkbox"/> Yes <input type="checkbox"/> No	
Lead Paint	<input type="checkbox"/> Yes <input type="checkbox"/> No	
Lead Piping/Lead in Water	<input type="checkbox"/> Yes <input checked="" type="checkbox"/> No	
Elevated Radon Level	<input type="checkbox"/> Yes <input checked="" type="checkbox"/> No	
Fluorescent Light Fixture	<input checked="" type="checkbox"/> Yes <input type="checkbox"/> No	
Wetland, Flooding	<input type="checkbox"/> Yes <input checked="" type="checkbox"/> No	
Unique Wildlife Species	<input type="checkbox"/> Yes <input checked="" type="checkbox"/> No	
Archeological Resource	<input type="checkbox"/> Yes <input checked="" type="checkbox"/> No	
Historic/National Landmark	<input type="checkbox"/> Yes <input checked="" type="checkbox"/> No	
Oil/Gas Well	<input type="checkbox"/> Yes <input checked="" type="checkbox"/> No	
Water Well	<input type="checkbox"/> Yes <input checked="" type="checkbox"/> No	
Environmental Cleanup	<input checked="" type="checkbox"/> Yes <input type="checkbox"/> No	We had monitoring wells in the past, all closed legally.
Environmental Permit	<input checked="" type="checkbox"/> Yes <input type="checkbox"/> No	We have all appropriate permits to operate

**■ OFF-SITE ENVIRONMENTAL CONDITIONS**

On adjoining property, are there any: Gasoline Stations?  Yes  No Drycleaners?  Yes  No

Are you aware of any other environmental conditions or concerns on adjacent or nearby properties?

Yes  No

Comments

A nearby electroplater has a chromic acid plume under its property and the property next door.

**(1) Environmental cleanup liens that have been filed or recorded against the Site (Part 312.25 of Title 40 of the Code of Federal Regulations [40 CFR 312.25])**

Are you aware of any environmental cleanup liens against the Site that have been filed or recorded under federal, tribal, state, or local law?

No

**(2) Activity and land use limitations that are in place at the Site or that have been filed or recorded in a registry (40 CFR 312.26)**

Are you aware of any activity and land use limitation (such as engineering controls, land use restrictions, or institutional controls) that are in place at the Site and/or have been filed or recorded in a registry under federal, tribal, state, or local law?

We have known low level chlorinated solvent in the groundwater on the south portion of the site. Not our material, from off site.

**(3) Specialized knowledge or experience of the person seeking to qualify for the LLP (40 CFR 312.28)**

As the user of the Phase I ESA Report, do you have any specialized knowledge or experience related to the Site or nearby properties? For example, are you involved in the same line of business as the current or former occupant(s) of the Site or an adjoining property so that you would have specialized knowledge of the chemicals and processes used by this type of business?

Yes.



**(4) Relationship of the purchase price to the fair market value of the Site if it were not contaminated (40 CFR 312.29)**

Does the purchase price being paid for this Site reasonably reflect the fair market value of the Site? If you conclude that there is a difference between the purchase price and the fair market value, have you considered whether the lower purchase price is because contamination is known or believed to be present at the Site?

N/A

**(5) Commonly known or reasonably ascertainable information about the property (40 CFR 312.30)**

Are you aware of commonly known or reasonably ascertainable information about the Site that would help Farallon Consulting, L.L.C. to identify conditions indicative of a chemical or other release or threatened release? For example, as user of the Phase I ESA Report:

Do you know the past use(s) of the Site? (If yes, please specify.) Yes, Bayer has owned since 1972

Do you know of a specific chemical(s) present at the Site, or present at one time? (If yes, please specify.) Trace amounts of chlorinated solvents on south portion of the site

Do you know of a chemical and/or other spill(s) or release(s) that have taken place at the Site? (If yes, please specify.) Lead in top soil from nearby freeway (leaded fuel)

Do you know of any environmental cleanup(s) that have taken place at the Site? (If yes, please specify.) Past clean ups from underground tank removals.

**(6) The degree of obviousness of the presence or likely presence of contamination at the Site, and the ability to detect the contamination by appropriate investigation (40 CFR 312.31)**

As the user of the Phase I ESA Report, based on your knowledge and experience related to the Site, is there any obvious indicator(s) that point to the presence or likely presence of contamination at the Site? (If yes, please specify.)

Only known contamination - oil from elevator under B57, trace chlorinated solvents on the south property.

**Identify all parties who will rely on the Phase I ESA Report, including:**

Name of Business: Bayer

Name of Contact: Jeffrey Bowman / Jessica Hayes

Address: 800 Dwight Way Berkeley CA 94710

Telephone Number: 510 705 5000

E-mail Address: jeffrey.bowman@bayer.com / Jessica.hates@bayer.com

**Has any party that will rely on the Phase I ESA Report required services beyond the standard ASTM E1527-05? (For example, an asbestos, lead-based paint, lead in drinking water, or wetlands investigation) (If yes, please specify.)** No

**Who is the Site contact, and how can the contact be reached?**

Name of Business: Bayer

Name of Contact: As above

Address: As above

Telephone Number: As above

E-mail Address: As above

**Are there any special terms and conditions that must be agreed upon by Farallon Consulting, L.L.C.?**  
(If yes, please specify.)

No

**APPENDIX D**  
**CASE CLOSURE DOCUMENTS**

PHASE I  
ENVIRONMENTAL SITE ASSESSMENT REPORT  
Bayer Campus Parcels 1, 2, 3, and 4  
820 Parker Street  
Berkeley, California

Farallon PN: 2483-001

---

**San Francisco Bay Regional Water Quality Control Board**

June 30, 2017  
File No. 01-0972 (KEB)

Bayer HealthCare LLC  
Attn.: Mr. Jeffrey Bowman  
800 Dwight Way, P.O. Box 1986  
Berkeley, California 94710  
Sent Via Email: [Jeffrey.Bowman@bayer.com](mailto:Jeffrey.Bowman@bayer.com)

**SUBJECT: Closure Letter – Former Petroleum USTs on Bayer, Former Miles/Cutter/Berkeley Unified School District Parcels - 800 Dwight Way, Berkeley, Alameda County**

Dear Mr. Bowman:

This letter confirms the completion of a site investigation and corrective action for the underground storage tank(s) formerly located at the above-described location. Thank you for your cooperation throughout this investigation. Your willingness and promptness in responding to our inquiries concerning the former underground storage tank(s) are greatly appreciated.

Based on information in the above-referenced file and with the provision that the information provided to this agency was accurate and representative of site conditions, this agency finds that the site investigation and corrective action carried out at your underground storage tank(s) site is in compliance with the requirements of subdivisions (a) and (b) of Section 25296.10 of the Health and Safety Code and with corrective action regulations adopted pursuant to Section 25299.3 of the Health and Safety Code and that no further action related to the petroleum release(s) at the site is required.

This notice is issued pursuant to subdivision (g) of Section 25296.10 of the Health and Safety Code.


Please be aware that claims for reimbursement of corrective action costs submitted to the Underground Storage Tank Cleanup Fund more than 365 days after the date of this letter or issuance or activation of the Fund's Letter of Commitment, whichever occurs later, will not be reimbursed unless one of the following exceptions applies:

- Claims are submitted pursuant to Section 25299.57, subdivision (k) (reopened UST case); or
- Submission within the time-frame was beyond the claimant's reasonable control, ongoing work is required for closure that will result in the submission of claims beyond that time period, or that under the circumstances of the case, it would be unreasonable or inequitable to impose the 365-day time period.

Please contact our office if you have any questions regarding this matter.

Sincerely,

Bruce H. Wolfe  
Executive Officer



Planning and Development Department  
Toxics Management Division



June 5, 2009

Cherie McCaulou  
Regional Water Quality Control Board  
1515 Clay Street, Suite 1400  
Oakland, California 94612

**Subject: Site Closure Request  
Former Miles/Cutter Laboratory  
731 Carleton Street**

Dear Ms. McCaulou:

The City of Berkeley, Toxics Management Division (TMD), has concluded the site investigation, remedial actions, and groundwater monitoring for this project. The TMD recommends that the case be considered for no further action. The attached Site Closure Summary (SCS) was prepared by TMD and includes a summary history of the underground tank systems that have been investigated at the site. Attached to the SCS is a copy of Stellar Environmental Solutions' (Stellar), "Petition for "No Further Action" Letter" dated May 15, 2002. The Stellar report summarizes the site environmental history with respect to the investigation of 17 underground storage tanks. These tanks sites have been acquired by Bayer HealthCare, LLC, Biological Products Division (Bayer) during the development of their Berkeley facility. The tank contents and closure histories are included in attachments to the SCS. The Stellar report provides an accurate summary of the investigation, corrective actions, and groundwater monitoring used to develop the site conceptual model and rationale for a determination of no significant potential for human or environmental impacts.

Groundwater quality data suggest stable, decreasing, or non-detected concentrations of the primary constituents of concern in soil and groundwater. Primary constituents include diesel, gasoline, used oil, ethanol, denatured alcohol, and acetone. Chlorinated compounds (VOCs) were detected during various site investigations at the site. Residual concentrations of TCE, 8 micrograms per liter (ug/L), DCE – 11 ug/L, and vinyl chloride – 79 ug/L are representative of sampling efforts conducted prior to 2002. The TMD concurs with Stellar's conclusion that these constituents are not related to a known activity, process, or release.

June 5, 2009

The VOC constituents appear primarily as degradation products and further degradation of these constituents is anticipated to continue to insignificant levels in the future. The distribution of constituents does not suggest a source for these constituents. Furthermore, the VOC constituents are located within the property boundaries of Bayer are not evident in downgradient monitoring well locations.

The Regional Board, July 6, 1993, (attached to SCS) offered a letter concluding an investigation of VOCs at that the Building 38 Sub-Site. The Board found that "...further investigation and/or cleanup of the soil and groundwater is not ...are not necessary. The Building 38 Sub-Site and Bayer property VOC concentrations are limited to on-site areas with no significant potential for off-site migration.

The existing residual concentrations in soil and groundwater associated with releases from the referenced underground storage tanks (USTs) has been shown to be of limited extent, with no significant potential for migration to sensitive surface waters (Aquatic Park Lagoon) or to significant groundwater resources. Furthermore, residual, diffuse, and degraded chlorinated compounds, alcohols, gasoline, diesel, and BTEX are relatively absent in groundwater and do not represent a significant vapor intrusion concern for the continued industrial use of the property.

The TMD is satisfied that the known potential sources of contamination have been appropriately investigated and that the residual soil and groundwater contamination resulting from leaks from the former historic fuel use represents a low to insignificant potential to impact human health or the environment. The TMD has placed a notice (flag) in the City of Berkeley's building permit system to indicate there is residual contamination in the subsurface. The tank locations and investigations referenced in this report have been acquired by Bayer Healthcare, LLC. For this reason, the flag will be recorded in the address location, 800 Dwight Way. The flag consists of a notice requiring building permits to be routed through the TMD for review and approval prior to issuing building, construction, or other permits for the property. Future construction activity will be evaluated for soil or groundwater concerns related grading and excavation activities. Work proposed for these areas will require a TMD-approved plan of action for disposal and/or treatment of soil or discharges of groundwater.

The TMD determination of no further action is based on the subsurface conditions as presented in the reports characterizing the site conditions and on TMD's observations during site visits and inspections. The determination is further based on existing site use and an understanding that the site will remain in industrial use for the foreseeable future. Significant changes in the site conditions, site development, or changes in zoning designation are required to be reported to the TMD to allow review of this no further action recommendation.

June 5, 2009

The SCS and attachments provide a synopsis of the characterization and remediation processes conducted for the project. Complete copies of the summarized reports and this letter have been uploaded to GeoTracker. The complete record of the case history is maintained in the TMD library. Please give me a call if you have questions. *Find them*

Sincerely,



Geoffery A. Fiedler  
Hazardous Materials Specialist, II

Cc: (without Stellar, 5/1/2002 report)  
Bayer HealthCare LLC, Biological Products Division, Attn: James Breitlow, Environmental Manager,  
800 Dwight Way, P.O. Box 1986, Berkeley, CA 94701-1986  
Stellar Environmental Solutions, Attn: Richard Makdisi, 2198 Sixth Street, Berkeley, CA 94710

Attached: City of Berkeley, Site Closure Summary



# CITY OF BERKELEY SITE CLOSURE SUMMARY

## I. AGENCY INFORMATION

Date: June 5, 2009

Agency Name: <b>Toxics Management Division</b>	Address: <b>2118 Milvia Street, Suite 200</b>
City/State/Zip: <b>Berkeley, CA 94704</b>	Phone: <b>(510) 981-7460</b>
Responsible Staff Person: <b>Geoffery Fiedler</b>	Title: <b>Hazardous Materials Specialist II</b>

## II. SITE INFORMATION

Site Facility Name: Bayer HealthCare, LLC, Biological Products Division				
Site Facility Address: 800 Dwight Way, Berkeley, Ca, 94710				
RB LUSTIS Case No.: 01-972	Local or LOP Case No.:	Priority: Low		
URF Filing Date:	SWEEPS No.: UNK			
Responsible Parties (include addresses and phone numbers) Bayer Healthcare, LLC, Biological Products Division Attn: James Breitlow 800 Bancroft Way PO Box 1986 Berkeley, California 94701-1986				
Tank No.	Size in Gallons	Contents	Closed In—Place/Removed?	Date
			<b>See Attachment I for UST info</b>	

## III. RELEASE AND SITE CHARACTERIZATION INFORMATION

Cause and Type of Release: Undetermined		
Site characterization complete? Yes	Date Approved By Oversight Agency: 5-27-09	
Monitoring wells installed? Yes	Number: 15	Proper screened interval? Yes
Highest GW Depth Below Ground Surface: 6 ft	Lowest Depth: 9 ft	Flow Direction: West-SW
Most Sensitive Current Use: No current use		
Most Sensitive Potential Use: Surface Water impact		
Are drinking water wells affected? No	Approximate Yield: Unk., Low gpd. T.D.S.: ppm Unk.	
Is surface water affected? No	Nearest SW Name: Aquatic Park Lagoon	
Off-Site Beneficial Use Impacts (Addresses/Locations): Nne		
Report(s) on file? Yes	Where are reports filed? City of Berkeley, Toxics Division	

Does completed corrective action protect existing beneficial uses per the Regional Board Basin Plan? Yes		
Does corrective action protect public health for current land use? Yes		
Site Management Requirements: The Toxics Management Division will place a note in the building permit application system. Building permit applications will be reviewed for underground work, excavation, and dewatering activities. Additional project costs for mitigations may be incurred as a result. Hourly fees for the Toxics Division review of plans will also apply.		
Monitoring Wells Decommissioned: 6 (estd.)	Number Decommissioned:	Number Retained: 15
List Enforcement Actions and NOVs issued: None		
List Enforcement Actions and NOVs rescinded: None		

**IV. TECHNICAL REPORTS, CORRESPONDENCE ETC. THAT THIS CLOSURE RECOMMENDATION WAS BASED UPON**

May 15, 2002, Stellar Environmental Solutions, "Petition for "No Further Action"..."
July 6, 1993, Regional Water Quality Control Board, "Case Closure for Miles, Inc. Building 38 Sub-Site..."
Note: Stellar Environmental Solutions contains extensive history of reports and monitoring results for this case. The case files are maintained by the City of Berkeley, Toxics Management Division.

**V. ADDITIONAL COMMENTS, DATA, ETC.**

- Attachment I Summary Table of UST Systems
- Attachment II RWQCB, "Case Closure for Miles, Inc., Building 38 Sub-Site...", 7/6/1993
- Attachment III Stellar, "Petition for "No Further Action" Letter", 5/12/02

CALIFORNIA REGIONAL WATER QUALITY CONTROL BOARD

SAN FRANCISCO BAY REGION

2101 WEBSTER STREET, SUITE 500

OAKLAND, CA 94612

(510) 286-1255



July 6, 1993

Slic Files (JMJ) and  
File No. 2198.17

Mr. Hugh Beattie  
Safety and Environmental Manager  
Miles Inc.  
4th and Parker Streets  
P. O. Box 1986  
Berkeley, CA 94701

Dear Mr. Beattie:

SUBJECT: Case Closure for Miles, Inc. Building 38 Sub-Site,  
Berkeley, Alameda County

Engineering-Science, Inc. (ES), consultants for Miles Inc., has submitted reports dated February 10, 1993 and May 14, 1993 which summarized the investigation and the cleanup of soil pollution resulting from spills in an open area near Building 38 that contained the mixing and solvent storage area for veterinary pharmaceutical research between the mid-1940s and early 1950s. ES recommends that this sub-site be closed. Regional Board staff have reviewed these reports and concurs with ES's recommendation. Therefore, based on the available information for the above site, it appears that further investigation and/or cleanup of the soil and groundwater pertaining to the subject mixing and storage area are not necessary. Further work could be required if conditions change or a water quality threat is discovered at the site.

If you have any questions, please call John Jang of my staff at (510) 286-0554.

Sincerely,

Steven R. Ritchie  
Executive Officer

cc: Mr. Bruce Rucker, ES  
Ms. Jennifer Krebs, City of Berkeley's Toxics Program

**CASE CLOSURE SUMMARY**  
**Case No. 01-0972 and 01S0045**

**I. Agency Information**

**August 11, 2016**

<b>Agency Name:</b> San Francisco Bay Regional Water Quality Control Board	<b>Address:</b> 1515 Clay Street, Suite 1400
<b>City/State/Zip:</b> Oakland, California 94612	<b>Phone:</b> (510) 622-2358
<b>Responsible Staff Person:</b> Kevin D. Brown, CEG	<b>Title:</b> Engineering Geologist

**II. Site Information**

<b>Site Facility Name:</b> Bayer (former Miles/Cutter/Berkeley Unified School) and Miles Cutter Lab (subsite within the Bayer site above)		<b>RWQCB Case No.:</b> 01-0972 and 01S0045		
		<b>City of Berkeley Case No.:</b> TT01-0972		
<b>Site Facility Address:</b> 800 Dwight Way for # 01-0972 and Unknown 4 <sup>th</sup> and Parker St. address listed for # 01S0045, Berkeley, CA				
<b>URF Filing Date:</b> 9/3/86 for Case No.: 01-0972; no URF was filed/found for Case No.: 01S0045				
<b>Global ID No. (GeoTracker):</b> T0600100895 and T00600191476 (B38 UST subsite within T00100895)				
<b>Responsible Party:</b> Bayer HealthCare, LLC , 800 Dwight Way Berkeley CA, 94701 Attention: Mr. Jeffrey Bowman, 510-705-4870; <a href="mailto:jeffrey.bowman@bayer.com">jeffrey.bowman@bayer.com</a>				
<b>Property Owner:</b> Bayer HealthCare, LLC. 800 Dwight Way, Berkeley CA, 9470 Attn.: Mr. Jeffrey Bowman				
<b>Tank #</b>	<b>Size in Gallons</b>	<b>Contents</b>	<b>Removed or Active</b>	<b>Date</b>
<b>See Attachment 1 for UST details</b>				

**III. Release and Site Characterization Information**

<b>Cause and Type of Release:</b> Underground fuel Storage Tanks (17 removed between 1986 and 1993)		
<b>Site Characterization Complete?</b> Yes		<b>Date Approved by Oversight Agency:</b> 08/10/2016
<b>Monitoring Wells Installed?</b> Yes		<b>Number:</b> 21 <b>Proper Screened Interval?</b> Yes
<b>Highest Groundwater (GW) Depth (feet below ground surface/fbgs):</b> 8.98 fbgs		<b>Lowest GW Depth:</b> 16.03 fbgs <b>GW Flow Direction:</b> southwest
<b>Most Sensitive Current GW Use:</b> No known drinking water supply wells within half a mile radius of Site		
<b>Most Sensitive Potential GW Use:</b> Drinking water source		
<b>Probability of GW Use:</b> Unknown		
<b>Are Drinking Water Wells Affected?</b> No		<b>Hydrologic Unit:</b> East Bay Plain Groundwater Basin
<b>Is Surface Water Affected?</b> No		<b>Nearest Surface Waters:</b> San Francisco Bay (Aquatic Park Estuary) 200 feet west
<b>Offsite Beneficial Use Impacts:</b> None identified		
<b>Reports on file?</b> Yes	<b>Where are reports filed?</b> San Francisco Bay Regional Water Quality Control Board and City of Berkeley, Toxics Management Division	

**IV. Treatment / Disposal Methods**

Material	Amount		Action		Date				
All UST removals have been conducted under the jurisdiction of the City of Berkeley Toxics Management Division and Fire Department. Transport and disposal of site environmental wastes has been conducted under applicable federal and California regulations and disposal manifests indicating waste quantities, too numerous to list here, are maintained in the regulatory record; included as appendices in report documents uploaded to the State Water Board GeoTracker online database. Disposal records are also maintained at the Bayer HealthCare, LLC, Berkeley, CA, Environmental Affairs office.									
<b>Maximum Documented Contaminant Concentrations - Before and After Cleanup</b>									
Contaminant	Soil (mg/kg)		Water (µg/L)		Contaminant	Soil (mg/kg)		Water (µg/L)	
	Before	After	Before	After		Before	After	Before	After
TPH (Gas)	51	51	0.510	0.150	Vinyl chloride	ND	ND	NA	0.079
TPH (Diesel)	9,200	9.9	13	1.1	Alcohol	500*	ND	ND	ND
Benzene	14	14	0.86	0.088	Ethanol	720*	ND	ND	ND
Toluene	110	110	ND	ND	TCE	ND	ND	0.012	0.0132
Ethylbenzene	NA	0.15	0.0036	ND	DCE	ND	ND	NA	0.008
Xylenes	160	160	0.0023	130	<b>Comments</b> <ul style="list-style-type: none"> <li>“Before” soil concentrations based on highest detected concentration in soil prior to remediation. “After” soil concentrations based on highest detected results from UST removal activities.</li> <li>“Before” groundwater concentrations based on highest detected concentration after UST removals. “After” concentrations based on groundwater monitoring conducted between 1991-1998</li> </ul> <p>NA = not analyzed; ND = none detected</p> <p>* = composite sample from stockpile</p>				
Methyl tert-butyl ether (MtBE)	NA	NA	ND	ND					
Oil/grease	NA	NA	6,800	0.017					
Acetone	230*	ND	0.0036	ND					

**V. Closure**

<b>Does completed corrective action protect existing beneficial uses per the Basin Plan?</b> Yes		
<b>Does completed corrective action protect potential beneficial uses per the Basin Plan?</b> Yes		
<b>Does corrective action protect public health for current land use?</b> Yes		
<b>Site Management Requirements:</b> The City of Berkeley Toxics Management Division has placed a note in the City of Berkeley building permit application system. Building permit applications will be reviewed for underground work, excavation, and dewatering activities. Additional project costs for mitigations may be incurred as a result of regulatory oversight.		
<b>Should corrective action be reevaluated if the land use changes?</b> Yes		
<b>Monitoring Wells Destroyed?</b> Yes	<b>Number Destroyed:</b> 21 (See Attached Figures 2 and 3)	<b>Number Retained:</b> 0
<b>Enforcement Actions Taken:</b> None		
<b>Enforcement Actions Rescinded:</b> None		

**VI. Additional Comments**

This case meets the low-threat closure criteria in the State Water Board’s Low-Threat Underground Storage Tank Case Closure Policy, as shown below.

**General Criteria**

- a. The unauthorized release is located within the service area of a public water system;
- b. The unauthorized release consists only of petroleum;
- c. The unauthorized (“primary”) release from the UST systems has been stopped;
- d. Free product has been removed to the maximum extent practicable;
- e. A conceptual site model that assesses the nature, extent, and mobility of the release has been developed;
- f. Secondary source has been removed to the extent practicable;
- g. Soil or groundwater has been tested for methyl tert-butyl ether (MTBE) and results reported in accordance with Health and Safety Code section 25296.15; and
- h. Nuisance as defined by Water Code section 13050 does not exist at the site.

**Media-Specific Criteria**

- 1. Groundwater. This Site fits best into Specific Criterion No. 1 because historical Site groundwater monitoring and grab-groundwater sampling showed no detection of any hydrocarbon contamination or VOCs above levels of regulatory concern. The existing residual concentrations groundwater associated with releases from the referenced underground storage tanks (USTs) has been shown to be of limited extent, with no significant potential for migration to sensitive surface waters (Aquatic Park Lagoon) or to groundwater resources.
- 2. Petroleum Vapor Intrusion to Indoor Air. The site meet criteria No. 2a and 2b being under the jurisdiction of building permitting restrictions enforced by the city of Berkeley. In addition, a soil-gas study was conducted in June 11, 2015 in accordance with the City of Berkeley Mitigation Monitoring and Reporting Program (Section VIII Hazards) that requires evaluation of potential vapor intrusion risk associated with soil gas at proposed new building site. The soil-gas survey was conducted in the footprint of the Bayer QC building (B83) and showed a few chlorinated and hydrocarbons related VOCs were detected but that the compounds were all at trace or low levels below any of the ESL values for potential risk of vapor intrusion. A post-development indoor air survey at Bayer’s 921 Parker Street facility showed no contaminants above regulatory thresholds.
- 3. Direct Contact and Outdoor Air Exposure. The Site meets criteria No. 3a because the existing residual concentrations in soil associated with releases from the referenced underground storage tanks (USTs) has been shown to be of limited extent, with no significant potential for migration to groundwater. In addition, historical site specific soil and groundwater data indicate de-minimus to non-detectable region-wide CVOC concentrations in site soil and groundwater.

The only onsite direct exposure pathway that is potentially complete is exposure risk to a construction or trench worker excavating into the residual soil contamination. The construction worker could be temporarily exposed to the soil via dermal contact or inhalation of hydrocarbon vapors released from freshly disturbed contaminated soil. The City of Berkeley Toxics Management Division has placed a note in the building permit application system under which building permit applications are reviewed for underground work, excavation, and dewatering activities.

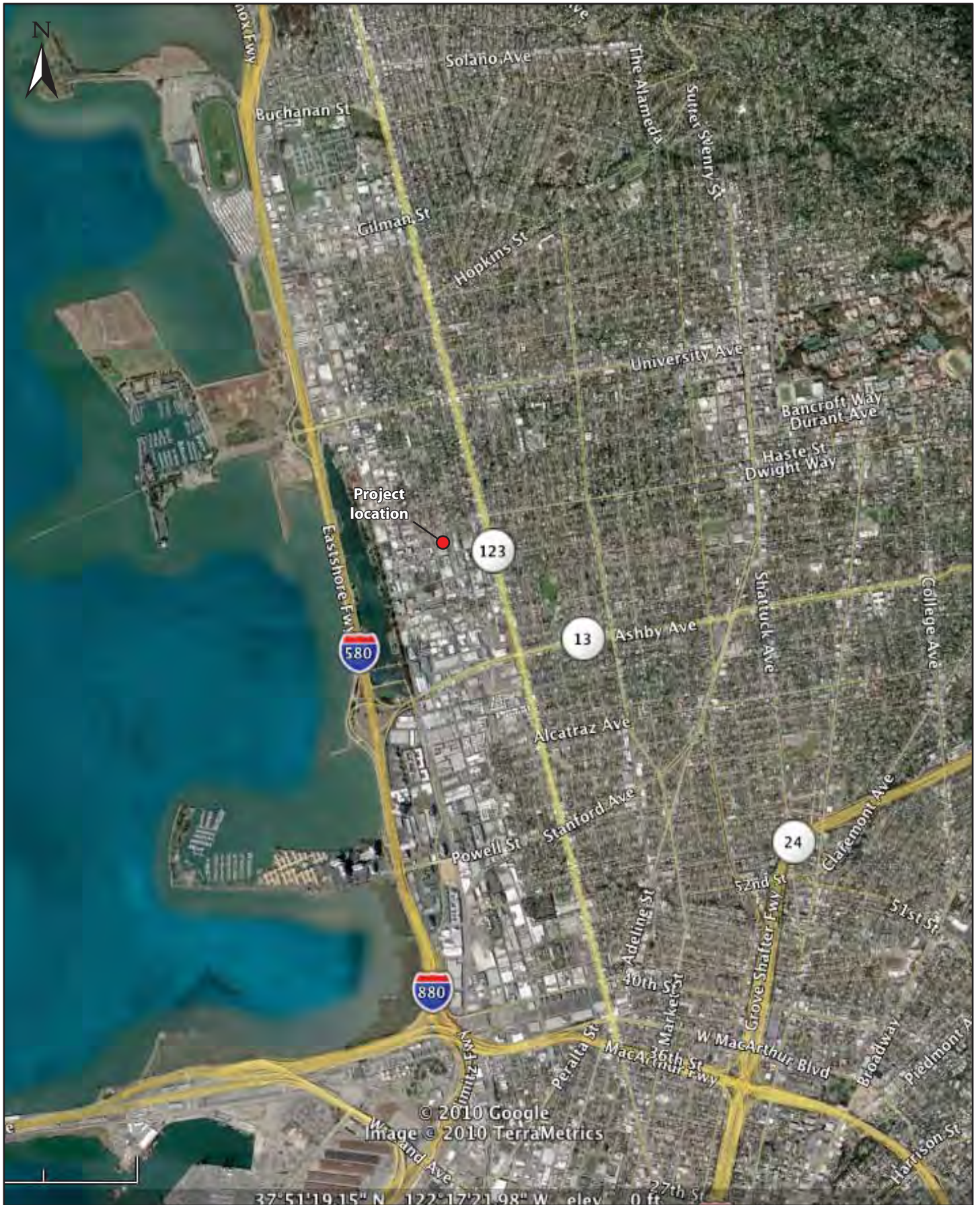
**VII. Technical Reports, Correspondence, etc., Reviewed For This Closure Recommendation**

Bayer Former Building 12 Well Closure Report Bayer Berkeley Campus, California	March 28, 2001
Stellar Environmental Solutions, “Petition for “No Further Action”	May 15, 2002
Soil Disposal Documentation Report Bayer Building 55 Autoclave Relocation Project, Berkeley, California	December 6, 2002
Soil Disposal Documentation Report Bayer Building 81 Property, Berkeley, California	January 24, 2005
Documentation of Closure of Seven Groundwater Monitoring Wells Bayer Corporation’s Main Campus and South Property Development	November 9, 2009

Regional Water Quality Control Board, "Case Closure for Miles, Inc. Building 38 Sub-Site	July 6, 1993
Requirement for a Technical Report (Well Destruction Report) - San Francisco Bay Regional Water Quality Control Board	02/06/2015
Post Development Indoor Air Survey Letter Report for the Bayer Childcare Facility at 921 Parker Street, Berkeley	July 13, 2012
Phase I/II Environmental Site Assessment Building 87, Bayer Campus, Berkeley, CA	October 3, 2013
Report of Findings for the Pre-Demolition Soil Profiling for Offsite Disposal, Bayer Building 80, Bayer Campus, Berkeley, California	December 4, 2013
Completion of the Soil-Gas Survey to meet the requirements of Hazardous Waste related Mitigation Measure 1 (Haz-1) per Use Permit UP20140033/Mitigation Monitoring and Reporting Program for Proposed New Construction	June 16, 2015

The documents listed here do not include all site documents produced from 1986 to present. All site documents can be found with the various regulatory agencies and on the state GeoTracker database.

This Case Closure Summary document and the related CASE CLOSURE LETTER shall be retained by the lead agency as part of the official Site file.



**SITE LOCATION MAP**

921 Parker Street,  
Berkeley, CA

By: MJC

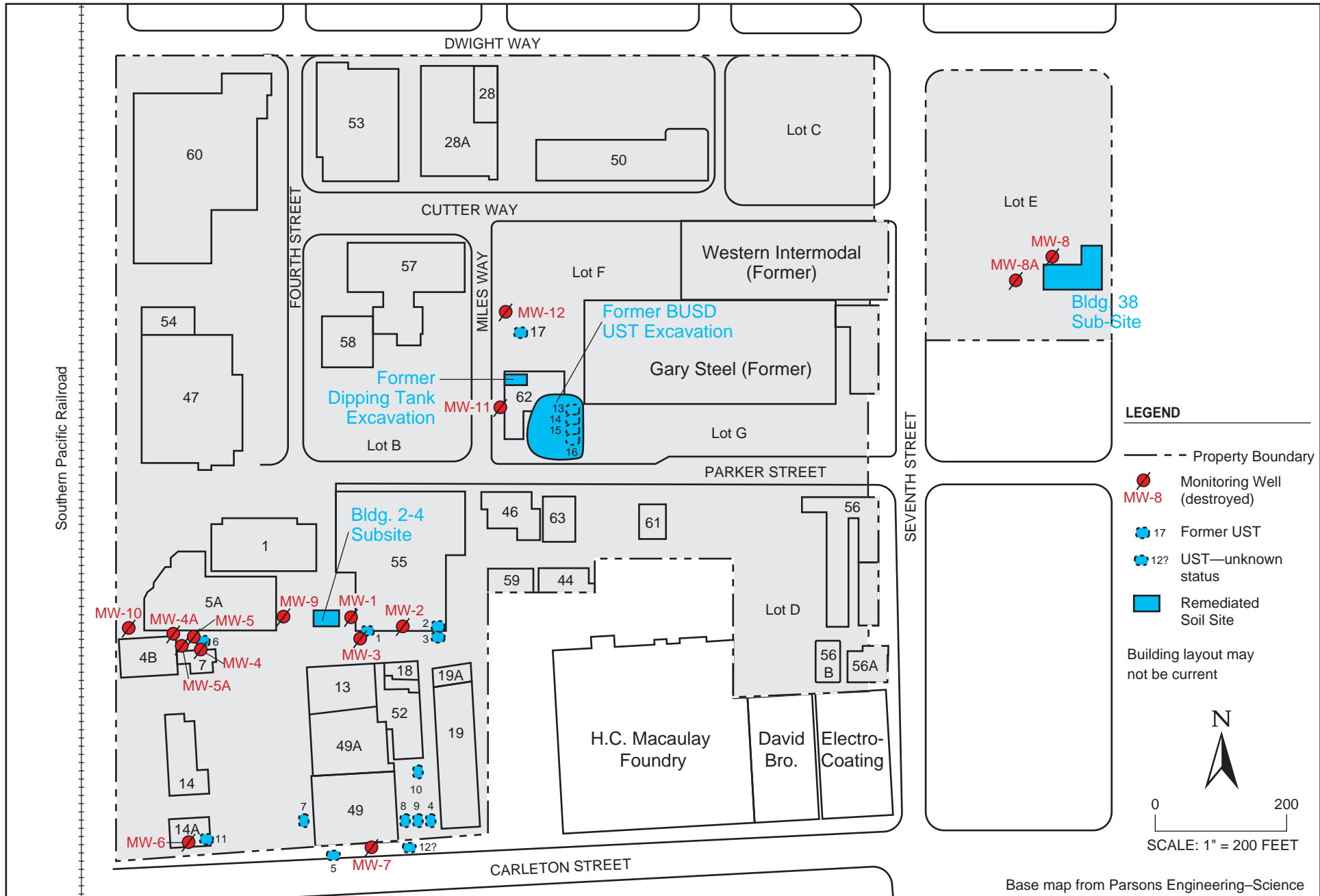
JULY 2010

**Figure 1**



2010-13-01










**SITE PLAN WITH FORMER USTs AND WELLS**  
**Bayer Corporation, Berkeley, CA**

**Figure 2**

by: MJC





AUGUST 2016

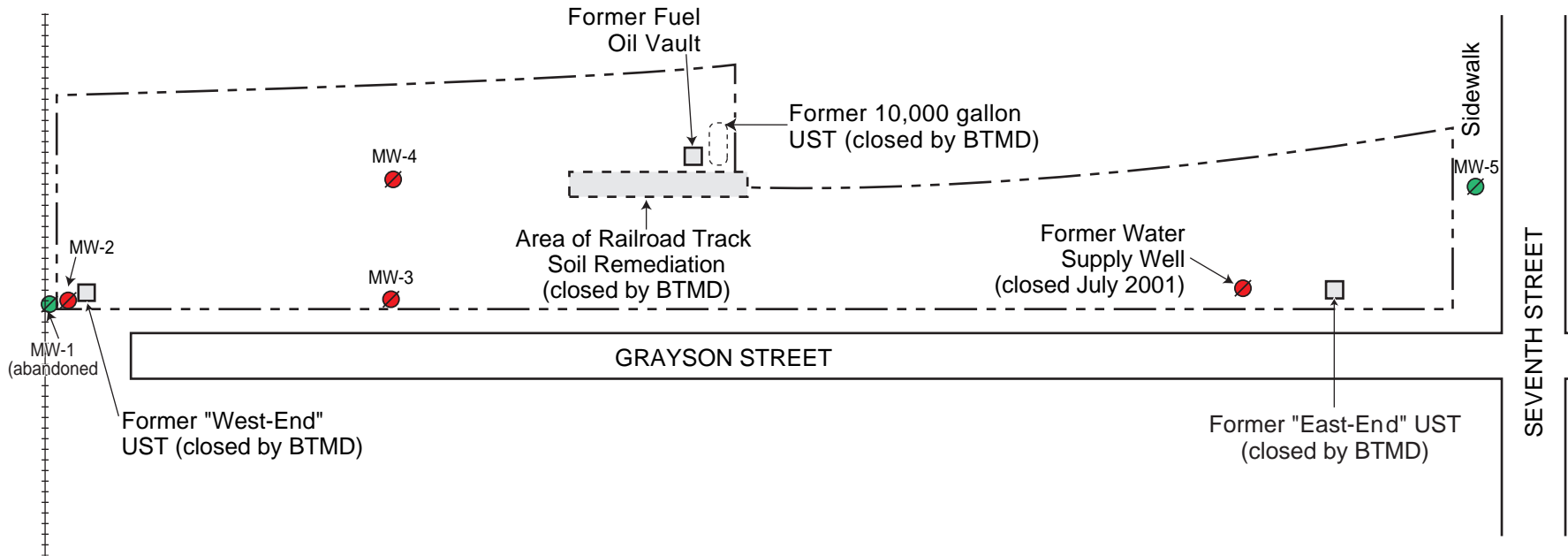
**LEGEND**

-  MW-1 Monitoring wells destroyed or abandoned in October 2009
-  MW-1 Monitoring well (previously destroyed)
-  Former underground storage tank Or fuel vault
-  Subject property boundary
-  Railroad track

Locations and layouts are approximate



 MW-8A  
  
 Former Colgate-Palmolive Site 




**LOCATION OF DESTROYED AND ABANDONED WELLS**  
**BAYER CORPORATION (FORMER PQ CORPORATION SITE)**  
**801 Grayson St., Berkeley, CA**

**Figure 3**

by: MJC      AUGUST 2016

Attachment 1  
Summary Table of UST Systems  
Bayer (former Miles/Cutter/Berkeley Unified School District)

UST No.	Capacity	Piping	Contents	Free Product	Soil	Groundwater	Barrels	Closed	Notes
1	12000 gal	Unknown	#2 Fuel Oil	No	900 cu.yd.	None	None	1986/7	Aka: "12K1"
2	12000 gal	Unknown	#2 Fuel Oil	No	unknown	None	None	1986/7	Aka: "12K2"
3	12000 gal	Unknown	#2 Fuel Oil	No	unknown	None	None	1986/7	Aka: "12K3"
4	6000 gal	Unknown	acetone	No	None	None	None	1989	Aka: "Tank D" or "T6"
5	6000 gal	Unknown	acetone	No	None	None	None	1989	Aka: "Tank A" or "T17", confirmation soil samples "ND"
6	550-650 gal	Unknown	Diesel/Gasoline	No	1400 cu.yd.	None	None	1989	Aka: "Tank F" or "T18", excavation confirmation samples were ND for gasoline and BTEX. Diesel detected at 21 mg/kg
7	6000 gal	Unknown	ethanol	No	None	None	None	1989	Aka: "Tank E" or "T19" Confirmation soil samples and GW, "ND"
8	6000 gal	Unknown	acetone	No	None	None	None	1989	Aka: "Tank B" or "T4" In temporary closure until removed in 1991
9	6000 gal	Unknown	waste acetone	No	None	None	None	1989	Aka: "Tank C" or "T6" In temporary closure until removed in 1991
10	6000 gal	Unknown	denatured alcohol	No	None	None	None	1989	Aka: "Tank G" or "T14" In temporary closure until removed in 1990
11	350 gal	Unknown	diesel	No	330 cu.yd.	None	None	1990	
12	Unknown	Unknown	gasoline	No	None	None	None	Unk.	Unable to locate tank or removal history. Investigative work suggests no significant impact.
13	500 gal	Unknown	waste oil	No	1850 cu.yd.	2700 gal	None	1993	Located on former Berkeley Unified School District property
14	7500 gal	Unknown	gasoline	No	Incl. above	Incl. above	None	1993	As above
15	7500 gal	Unknown	gasoline	No	Incl. above	Incl. above	None	1993	As above
16	7500 gal	Unknown	diesel	No	Incl. above	Incl. above	None	1993	As above
17	10000 gal	Unknown	diesel	No	Incl. above	Incl. above	None	1993	As above



**Cal/EPA**

**San Francisco Bay  
Regional Water  
Quality Control Board**

2101 Webster Street  
Suite 500  
Oakland, CA 94612  
(510) 286-1255  
FAX (510) 286-1380  
BBS (510) 286-0404

Mr. Russell J. Kirschenbaum  
Carleton Center  
2700 Seventh Street  
Berkeley, CA 94710

August 5, 1997  
File No. 2198.17(gal)  
01SD107



*Pete Wilson  
Governor*

Subject: Final Case Closure for Carleton Business Center, 2700 Seventh Street, Berkeley, Alameda County.

Dear Mr. Kirschenbaum,

Board staff have reviewed your July 10, 1997, submittal requesting Board staff review your consultants "Third Party Review" and reassess our previous Conditional Case Closure dated November 18, 1992.

Our review of the submitted material has given us a more thorough understanding of the case. Given our review of your submittal and that both the City of Berkeley and the California Department of Health Services has issued "no further action" letters for the subject site, we can rescind our November 18, 1992, Conditional Case Closure and issue Final Case Closure for the subject site.

Based upon the available information, including the current land use, and with the provision that the information provided to this agency was accurate and representative of site conditions, no further action is required for the subject property, the case is closed. The deed notice as previously required by our November 18, 1992 letter no longer applies.

Please contact George Lincoln at (510) 286-3815 if you have any questions regarding this matter.

Sincerely,

Loretta K. Barsamian  
Executive Officer

Stephen I. Morse, Chief  
Toxics Cleanup Division



Recycled Paper

*Our mission is to preserve and enhance the quality of California's water resources, and ensure their proper allocation and efficient use for the benefit of present and future generations.*

**APPENDIX E**  
**ENVIRONMENTAL DATABASE REPORTS**

PHASE I  
ENVIRONMENTAL SITE ASSESSMENT REPORT  
Bayer Campus Parcels 1, 2, 3, and 4  
820 Parker Street  
Berkeley, California

Farallon PN: 2483-001

**ERIS**  
ENVIRONMENTAL RISK INFORMATION SERVICES



---

# DATABASE REPORT

**Project Property:** *Bayer Phase I ESA  
800 Dwight Way  
Berkeley CA 94710*

**Project No:** *2336-002*

**Report Type:** *Database Report*

**Order No:** *20200807206*

**Requested by:** *Farallon Consulting*

**Date Completed:** *August 11, 2020*

**Environmental Risk Information Services**

A division of Glacier Media Inc.

1.866.517.5204 | [info@erisinfo.com](mailto:info@erisinfo.com) | [erisinfo.com](http://erisinfo.com)

# Table of Contents

Table of Contents.....	2
Executive Summary.....	3
Executive Summary: Report Summary.....	4
Executive Summary: Site Report Summary - Project Property.....	8
Executive Summary: Site Report Summary - Surrounding Properties.....	10
Executive Summary: Summary by Data Source.....	40
Map.....	77
Aerial.....	80
Topographic Map.....	81
Detail Report.....	82
Unplottable Summary.....	1186
Unplottable Report.....	1187
Appendix: Database Descriptions.....	1194
Definitions.....	1207

## **Notice: IMPORTANT LIMITATIONS and YOUR LIABILITY**

**Reliance on information in Report:** This report DOES NOT replace a full Phase I Environmental Site Assessment but is solely intended to be used as database review of environmental records.

**License for use of information in Report:** No page of this report can be used without this cover page, this notice and the project property identifier. The information in Report(s) may not be modified or re-sold.

**Your Liability for misuse:** Using this Service and/or its reports in a manner contrary to this Notice or your agreement will be in breach of copyright and contract and ERIS may obtain damages for such mis-use, including damages caused to third parties, and gives ERIS the right to terminate your account, rescind your license to any previous reports and to bar you from future use of the Service.

**No warranty of Accuracy or Liability for ERIS:** The information contained in this report has been produced by ERIS Information Inc. ("ERIS") using various sources of information, including information provided by Federal and State government departments. The report applies only to the address and up to the date specified on the cover of this report, and any alterations or deviation from this description will require a new report. This report and the data contained herein does not purport to be and does not constitute a guarantee of the accuracy of the information contained herein and does not constitute a legal opinion nor medical advice. Although ERIS has endeavored to present you with information that is accurate, ERIS disclaims, any and all liability for any errors, omissions, or inaccuracies in such information and data, whether attributable to inadvertence, negligence or otherwise, and for any consequences arising therefrom. Liability on the part of ERIS is limited to the monetary value paid for this report.

**Trademark and Copyright:** You may not use the ERIS trademarks or attribute any work to ERIS other than as outlined above. This Service and Report (s) are protected by copyright owned by ERIS Information Inc. Copyright in data used in the Service or Report(s) (the "Data") is owned by ERIS or its licensors. The Service, Report(s) and Data may not be copied or reproduced in whole or in any substantial part without prior written consent of ERIS.

# Executive Summary

## Property Information:

**Project Property:** *Bayer Phase I ESA  
800 Dwight Way Berkeley CA 94710*

**Project No:** *2336-002*

### **Coordinates:**

**Latitude:** *37.85722379*  
**Longitude:** *-122.29582938*  
**UTM Northing:** *4,190,207.51*  
**UTM Easting:** *561,944.36*  
**UTM Zone:** *UTM Zone 10S*

**Elevation:** *32 FT*

## Order Information:

**Order No:** *20200807206*  
**Date Requested:** *August 7, 2020*  
**Requested by:** *Farallon Consulting*  
**Report Type:** *Database Report*

## Historicals/Products:

**Aerial Photographs** *Historical Aerials (Boundaries)*  
**City Directory Search** *CD - 4 Street Search*  
**ERIS Xplorer** [\*ERIS Xplorer\*](#)  
**Excel Add-On** *Excel Add-On*  
**Fire Insurance Maps** *US Fire Insurance Maps*  
**Physical Setting Report (PSR)** *Physical Setting Report (PSR)*  
**Topographic Map** *Topographic Maps*



# Executive Summary: Report Summary

Database	Searched	Search Radius	Project Property	Within 0.12mi	0.125mi to 0.25mi	0.25mi to 0.50mi	0.50mi to 1.00mi	Total
<b>Standard Environmental Records</b>								
<b>Federal</b>								
FRP	Y	0.25	0	0	0	-	-	0
NPL	Y	1	0	0	0	0	0	0
PROPOSED NPL	Y	1	0	0	0	0	0	0
DELETED NPL	Y	0.5	0	0	0	0	-	0
SEMS	Y	0.5	0	0	0	0	-	0
SEMS ARCHIVE	Y	0.5	0	1	3	2	-	6
ODI	Y	0.5	0	0	0	0	-	0
CERCLIS	Y	0.5	0	1	3	2	-	6
IODI	Y	0.5	0	0	0	0	-	0
CERCLIS NFRAP	Y	0.5	0	1	3	1	-	5
CERCLIS LIENS	Y	PO	0	-	-	-	-	0
RCRA CORRACTS	Y	1	0	0	0	0	0	0
RCRA TSD	Y	0.5	0	0	1	5	-	6
RCRA LQG	Y	0.25	1	1	2	-	-	4
RCRA SQG	Y	0.25	1	4	14	-	-	19
RCRA CESQG	Y	0.25	0	1	1	-	-	2
RCRA NON GEN	Y	0.25	0	3	31	-	-	34
FED ENG	Y	0.5	0	0	0	0	-	0
FED INST	Y	0.5	0	0	0	0	-	0
ERNS 1982 TO 1986	Y	PO	0	-	-	-	-	0
ERNS 1987 TO 1989	Y	PO	0	-	-	-	-	0
ERNS	Y	PO	0	-	-	-	-	0
FED BROWNFIELDS	Y	0.5	0	0	0	0	-	0
FEMA UST	Y	0.25	0	0	0	-	-	0
REFN	Y	0.25	0	0	0	-	-	0
BULK TERMINAL	Y	0.25	0	0	0	-	-	0
SEMS LIEN	Y	PO	0	-	-	-	-	0

Database	Searched	Search Radius	Project Property	Within 0.12mi	0.125mi to 0.25mi	0.25mi to 0.50mi	0.50mi to 1.00mi	Total
SUPERFUND ROD	Y	1	0	0	0	0	0	0
<b>State</b>								
RESPONSE	Y	1	0	0	4	2	3	9
ENVIROSTOR	Y	1	0	3	4	8	16	31
DELISTED ENVS	Y	1	0	0	0	0	0	0
SWF/LF	Y	0.5	0	0	0	0	-	0
HWP	Y	1	0	0	0	0	1	1
SWAT	Y	0.5	0	0	0	0	-	0
LDS	Y	0.5	0	0	0	0	-	0
LUST	Y	0.5	1	6	8	29	-	44
DELISTED LST	Y	0.5	0	0	0	1	-	1
SWRCB SWF	Y	0.5	0	0	0	0	-	0
UST	Y	0.25	0	0	0	-	-	0
UST CLOSURE	Y	0.5	0	0	0	1	-	1
HHSS	Y	0.25	1	7	2	-	-	10
AST	Y	0.25	1	1	0	-	-	2
TANK OIL GAS	Y	0.25	0	0	0	-	-	0
DELISTED TNK	Y	0.25	0	0	0	-	-	0
CERS TANK	Y	0.25	1	0	0	-	-	1
LUR	Y	0.5	0	0	0	0	-	0
HLUR	Y	0.5	0	0	0	0	-	0
DEED	Y	0.5	0	0	0	0	-	0
VCP	Y	0.5	0	0	0	2	-	2
CLEANUP SITES	Y	0.5	0	5	3	11	-	19
DELISTED COUNTY	Y	0.25	0	0	0	-	-	0
DELISTED CTNK	Y	0.25	0	0	0	-	-	0
HIST TANK	Y	0.25	0	8	2	-	-	10
<b>Tribal</b>								
INDIAN LUST	Y	0.5	0	0	0	0	-	0
INDIAN UST	Y	0.25	0	0	0	-	-	0
DELISTED ILST	Y	0.5	0	0	0	0	-	0
DELISTED IUST	Y	0.25	0	0	0	-	-	0
<b>County</b>								
ALAMEDA LOP	Y	0.5	0	0	0	0	-	0

<i>Database</i>	<i>Searched</i>	<i>Search Radius</i>	<i>Project Property</i>	<i>Within 0.12mi</i>	<i>0.125mi to 0.25mi</i>	<i>0.25mi to 0.50mi</i>	<i>0.50mi to 1.00mi</i>	<i>Total</i>
UST ALAMEDA	Y	0.25	0	0	0	-	-	0
BERKELEY CUPA	Y	0.25	1	20	63	-	-	84
HAYWARD CUPA	Y	0.25	0	0	0	-	-	0
SANLEANDRO CUPA	Y	0.25	0	0	0	-	-	0
UNION UST	Y	0.25	0	0	0	-	-	0
UNION CUPA	Y	0.25	0	0	0	-	-	0
UNION CUPA	Y	0.25	0	0	0	-	-	0
LIVERMORE UST	Y	0.25	0	0	0	-	-	0
LIVERMORE AST	Y	0.25	0	0	0	-	-	0
LIVERMORE CUPA	Y	0.25	0	0	0	-	-	0

### **Additional Environmental Records**

#### **Federal**

PFAS NPL	Y	0.5	0	0	0	0	-	0
FINDS/FRS	Y	PO	2	3	-	-	-	5
TRIS	Y	PO	2	-	-	-	-	2
PFAS TRI	Y	0.5	0	0	0	0	-	0
PFAS WATER	Y	0.5	0	0	0	0	-	0
HMIRS	Y	0.125	0	0	-	-	-	0
NCDL	Y	0.125	0	0	-	-	-	0
TSCA	Y	0.125	0	1	-	-	-	1
HIST TSCA	Y	0.125	0	0	-	-	-	0
FTTS ADMIN	Y	PO	0	-	-	-	-	0
FTTS INSP	Y	PO	0	-	-	-	-	0
PRP	Y	PO	0	-	-	-	-	0
SCRD DRYCLEANER	Y	0.5	0	0	0	0	-	0
ICIS	Y	PO	0	-	-	-	-	0
FED DRYCLEANERS	Y	0.25	0	0	0	-	-	0
DELISTED FED DRY	Y	0.25	0	0	0	-	-	0
FUDS	Y	1	0	0	0	2	0	2
PIPELINE INCIDENT	Y	PO	0	-	-	-	-	0
MLTS	Y	PO	0	-	-	-	-	0
HIST MLTS	Y	PO	0	-	-	-	-	0
MINES	Y	0.25	0	0	0	-	-	0
ALT FUELS	Y	0.25	0	0	0	-	-	0
SSTS	Y	0.25	0	0	0	-	-	0

Database	Searched	Search Radius	Project Property	Within 0.12mi	0.125mi to 0.25mi	0.25mi to 0.50mi	0.50mi to 1.00mi	Total
PCB	Y	0.5	0	0	0	1	-	1
<b>State</b>								
DRYCLEANERS	Y	0.25	0	3	2	-	-	5
DELISTED DRYCLEANERS	Y	0.25	0	0	0	-	-	0
DRYC GRANT	Y	0.25	0	0	0	-	-	0
PFAS	Y	0.5	0	1	0	0	-	1
PFAS GW	Y	0.5	0	0	0	0	-	0
HWSS CLEANUP	Y	0.5	0	0	0	0	-	0
DTSC HWF	Y	0.5	0	0	0	0	-	0
INSP COMP ENF	Y	1	0	0	0	0	0	0
SCH	Y	1	0	0	0	0	0	0
CHMIRS	Y	PO	3	1	-	-	-	4
HAZNET	Y	PO	4	9	-	-	-	13
HIST CHMIRS	Y	PO	0	-	-	-	-	0
HIST MANIFEST	Y	PO	1	2	-	-	-	3
HIST CORTESE	Y	0.5	0	0	0	0	-	0
CDO/CAO	Y	0.5	0	0	0	0	-	0
CERS HAZ	Y	0.125	0	7	-	-	-	7
DELISTED HAZ	Y	0.5	0	1	4	15	-	20
GEOTRACKER	Y	0.125	0	0	-	-	-	0
WASTE DISCHG	Y	0.25	0	0	0	-	-	0
EMISSIONS	Y	0.25	3	15	20	-	-	38
CDL	Y	0.125	0	0	-	-	-	0

**Tribal** *No Tribal additional environmental record sources available for this State.*

**County** *No County additional environmental databases were selected to be included in the search.*

---

**Total:** 22 105 170 82 20 399

\* PO – Property Only

\* 'Property and adjoining properties' database search radii are set at 0.25 miles.

## Executive Summary: Site Report Summary - Project Property

Map Key	DB	Company/Site Name	Address	Direction	Distance (mi/ft)	Elev Diff (ft)	Page Number
<a href="#">1</a>	RCRA LQG	BAYER HEALTHCARE LLC	800 DWIGHT WAY BERKELEY CA 94710-0000  <i>EPA Handler ID: CAD009126418</i>	NNE	0.00 / 0.00	0	<a href="#">82</a>
<a href="#">1</a>	FINDS/FRS	BAYER HEALTHCARE PHARMACEUTICALS	800 DWIGHT WAY BERKELEY CA 947101986	NNE	0.00 / 0.00	0	<a href="#">101</a>
<a href="#">1</a>	LUST	BAYER, FORMER MILES/CUTTER/BERKELEY UNIFIED SCHOOL DISTRICT	800 DWIGHT WAY BERKELEY CA 94710  <i>Global ID   Status   Status Date: T0600100895   COMPLETED - CASE CLOSED   6/30/2017</i>	NNE	0.00 / 0.00	0	<a href="#">102</a>
<a href="#">1</a>	AST		800 DWIGHT WAY Berkeley CA	NNE	0.00 / 0.00	0	<a href="#">144</a>
<a href="#">1</a>	CHMIRS	Bayer Health Care	800 Dwight Way Berkeley Just south of Bldg 14 Berkeley CA 94701 <i>Control No   Notified Date: 08-2617  </i>	NNE	0.00 / 0.00	0	<a href="#">145</a>
<a href="#">1</a>	HHSS	ELECTRO-COATINGS INC BERKELEY	393 CARLETON STREET 7TH STREET BERKELEY CA 94710	SW	0.00 / 0.00	0	<a href="#">146</a>
<a href="#">1</a>	CHMIRS	BAYER	800 Dwight Way Berkeley CA 94710  <i>Control No   Notified Date: 14-6993  </i>	NNE	0.00 / 0.00	0	<a href="#">146</a>
<a href="#">1</a>	HAZNET	thyssenkrup elevator	800 DWIGHT WAY FORMER COLGATE BERKELEY CA 947010000	NNE	0.00 / 0.00	0	<a href="#">148</a>
<a href="#">1</a>	HAZNET	BAYER HEALTHCARE LLC	800 DWIGHT WAY BERKELEY CA 947100000	NNE	0.00 / 0.00	0	<a href="#">149</a>
<a href="#">1</a>	HAZNET	BAYER CORPORATION	800 DWIGHT WAY FORMER COLGATE BERKELEY CA 947010000	NNE	0.00 / 0.00	0	<a href="#">237</a>
<a href="#">1</a>	HAZNET	DOME CONSTRUCTION	800 DWIGHT WAY BERKELEY CA 947102428	NNE	0.00 / 0.00	0	<a href="#">238</a>
<a href="#">1</a>	HIST MANIFEST		800 DWIGHT WAY BERKELEY CA 947100000	NNE	0.00 / 0.00	0	<a href="#">239</a>
<a href="#">1</a>	FINDS/FRS	BAYERNA FORMER MILES/CUTTER/BERKELEY UNIFIED SCHOOL	800 DWIGHT WAY BERKELEY CA 94710	NNE	0.00 / 0.00	0	<a href="#">259</a>

Map Key	DB	Company/Site Name	Address	Direction	Distance (mi/ft)	Elev Diff (ft)	Page Number
		DISTRICT					
<a href="#">1</a>	BERKELEY CUPA	BAYER US LLC	800 Dwight Way CA	NNE	0.00 / 0.00	0	<a href="#">259</a>
<a href="#">1</a>	CERS TANK	BAYER US LLC	800 DWIGHT WAY BERKELEY CA 94710 <i>Site ID: 387621</i>	NNE	0.00 / 0.00	0	<a href="#">260</a>
<a href="#">1</a>	CHMIRS	bayer corp	800 dewight way s/e corner of facility berkeley CA 94710 <i>Control No   Notified Date: 3/4/1996</i>	NNE	0.00 / 0.00	0	<a href="#">274</a>
<a href="#">1</a>	EMISSIONS	BAYER CORPORATION	800 DWIGHT WAY BERKELEY CA 94710	NNE	0.00 / 0.00	0	<a href="#">275</a>
<a href="#">1</a>	EMISSIONS	BAYER HEALTHCARE LLC	800 DWIGHT WAY BERKELEY CA 94710	NNE	0.00 / 0.00	0	<a href="#">279</a>
<a href="#">1</a>	EMISSIONS	BAYER US LLC	800 DWIGHT WAY BERKELEY CA 94710	NNE	0.00 / 0.00	0	<a href="#">281</a>
<a href="#">1</a>	TRIS	BAYER HEALTHCARE PHARMACEUTICALS	800 DWIGHT WAY BERKELEY CA 94701	NNE	0.00 / 0.00	0	<a href="#">282</a>
<a href="#">1</a>	TRIS	BAYERNA FORMER MILES/CUTTER/BERKELEY UNIFIED SCHOOL DISTRICT	800 DWIGHT WAY BERKELEY CA 94710	NNE	0.00 / 0.00	0	<a href="#">312</a>
<a href="#">1</a>	RCRA SQG	BAYER CORPORATION	800 DWIGHT WAY FORMER COLGATE PROPERTY BERKELEY CA 94701-1986 <i>EPA Handler ID: CAP000089425</i>	NNE	0.00 / 0.00	0	<a href="#">313</a>

## Executive Summary: Site Report Summary - Surrounding Properties

Map Key	DB	Company/Site Name	Address	Direction	Distance (mi/ft)	Elev Diff (ft)	Page Number
<a href="#">2</a>	ENVIROSTOR	MILES INC CUTTER BIOLOGICAL FACILITY #38	4TH AND PARKER STREETS BERKELEY CA 94710	WNW	0.01 / 27.42	-3	<a href="#">314</a>
<i>Estor/EPA ID   Cleanup Status:</i> 01280085   REFER: OTHER AGENCY AS OF 3/13/1995							
<a href="#">2</a>	CHMIRS	UPRR	Parker & Fourth Street Berkeley CA	WNW	0.01 / 27.42	-3	<a href="#">315</a>
<i>Control No   Notified Date:</i> 06-4736							
<a href="#">2</a>	HHSS	CUTTER LABORATORIES BERKELEY P	4TH & PARKER STREETS RAIL BOX 7TH STREET BERKELEY CA 94701	WNW	0.01 / 27.42	-3	<a href="#">317</a>
<a href="#">2</a>	EMISSIONS	MILES INC	4TH & PARKER STREET BERKELEY CA 94701	WNW	0.01 / 27.42	-3	<a href="#">317</a>
<a href="#">2</a>	EMISSIONS	BAYER CORPORATION	4TH & PARKER STREET BERKELEY CA 94701	WNW	0.01 / 27.42	-3	<a href="#">318</a>
<a href="#">2</a>	EMISSIONS	MOON'S BEST CLEANERS	4TH & PARKER STREET BERKELEY CA 94701	WNW	0.01 / 27.42	-3	<a href="#">319</a>
<a href="#">2</a>	HIST TANK	CUTTER LABORATORIES INC. DBA CU	4TH & PARKER STREETS (MAIL BOX BERKELEY CA	WNW	0.01 / 27.42	-3	<a href="#">319</a>
<a href="#">3</a>	HAZNET	ELLISON TECHNOLOGIES INC	2607 7TH ST BLDG B STE C BERKELEY CA 94710	ENE	0.01 / 39.79	6	<a href="#">319</a>
<a href="#">3</a>	HAZNET	COOL SYSTEMS INC	2607 7TH ST STE G BERKELEY CA 947100000	ENE	0.01 / 39.79	6	<a href="#">320</a>
<a href="#">4</a>	HAZNET	1X R B MCNAIR CONSTRUCTION CO	2619 - 7TH ST BERKELEY CA 946060000	E	0.01 / 40.83	6	<a href="#">320</a>
<a href="#">4</a>	HIST MANIFEST		2619 - 7TH ST BERKELEY CA 946060000	E	0.01 / 40.83	6	<a href="#">321</a>
<a href="#">4</a>	BERKELEY CUPA	Mosswood Distillers	2619 Seventh ST CA	E	0.01 / 40.83	6	<a href="#">321</a>

<b>Map Key</b>	<b>DB</b>	<b>Company/Site Name</b>	<b>Address</b>	<b>Direction</b>	<b>Distance (mi/ft)</b>	<b>Elev Diff (ft)</b>	<b>Page Number</b>
<a href="#">4</a>	CERS HAZ	Mosswood Distillers	2619 7TH ST STE A BERKELEY CA 94710	E	0.01 / 40.83	6	<a href="#">322</a>
<a href="#">5</a>	HAZNET	SWERVE CO OF CALIFORNIA	2629 7TH ST BERKELEY CA 947102509	E	0.01 / 41.69	7	<a href="#">324</a>
<a href="#">5</a>	HAZNET	ELLISON TECHNOLOGIES INC	2629 7TH ST STE C BERKELEY CA 947102509	E	0.01 / 41.69	7	<a href="#">325</a>
<a href="#">5</a>	HAZNET	1X ARGOS LTD	2629 SEVENTH ST BERKELEY CA 947100000	E	0.01 / 41.69	7	<a href="#">325</a>
<a href="#">5</a>	HAZNET	1X BERKELEY BRASS	2629 7TH STREET BERKELEY CA 947100000	E	0.01 / 41.69	7	<a href="#">326</a>
<a href="#">5</a>	FINDS/FRS	SWERVE CO. OF CALIFORNIA	2629 SEVENTH ST BERKELEY CA 94710	E	0.01 / 41.69	7	<a href="#">327</a>
<a href="#">5</a>	BERKELEY CUPA	ELLISON TECHNOLOGIES	2629 SEVENTH ST STE C CA	E	0.01 / 41.69	7	<a href="#">327</a>
<a href="#">5</a>	BERKELEY CUPA	SWERVE CO. OF CALIFORNIA	2629 SEVENTH ST CA	E	0.01 / 41.69	7	<a href="#">328</a>
<a href="#">5</a>	DELISTED HAZ	SWERVE CO. OF CALIFORNIA	2629 SEVENTH ST BERKELEY CA 94710	E	0.01 / 41.69	7	<a href="#">328</a>
<a href="#">5</a>	BERKELEY CUPA	EnChroma, Inc.	2629 Seventh ST CA	E	0.01 / 41.69	7	<a href="#">328</a>
<a href="#">5</a>	CERS HAZ	SWERVE CO. OF CALIFORNIA	2629 SEVENTH ST BERKELEY CA 94710	E	0.01 / 41.69	7	<a href="#">328</a>
<a href="#">5</a>	RCRA NON GEN	ENCHROMA. INC.	2629 7TH STREET BERKELEY CA 94710 <i>EPA Handler ID: CAC003054192</i>	E	0.01 / 41.69	7	<a href="#">331</a>
<a href="#">6</a>	RCRA SQG	BERKELEY USD BERKELEY HIGH SCHOOL	801 PARKER ST BERKELEY CA 94710 <i>EPA Handler ID: CAD982011785</i>	N	0.01 / 42.84	0	<a href="#">332</a>



Map Key	DB	Company/Site Name	Address	Direction	Distance (mi/ft)	Elev Diff (ft)	Page Number
<a href="#">6</a>	FINDS/FRS	BERKELEY USD BERKELEY HIGH SCHOOL	801 PARKER ST BERKELEY CA 94710	N	0.01 / 42.84	0	<a href="#">333</a>
<a href="#">6</a>	HHSS	BERKELEY UNIFIED SCHOOL DISTRI	801 PARKER STREET BERKELEY CA 94710	N	0.01 / 42.84	0	<a href="#">333</a>
<a href="#">6</a>	HAZNET	1X BERKELEY USD/TRANSPORTATION DEPT	801 PARKER ST BERKELEY CA 947100000	N	0.01 / 42.84	0	<a href="#">334</a>
<a href="#">6</a>	HAZNET	BERKELEY USD BERKELEY HIGH SCHOOL	801 PARKER ST BERKELEY CA 947100000	N	0.01 / 42.84	0	<a href="#">334</a>
<a href="#">6</a>	HIST MANIFEST		801 PARKER ST BERKELEY CA 947100000	N	0.01 / 42.84	0	<a href="#">337</a>
<a href="#">6</a>	HIST TANK	BERKELEY UNIFIED SCHOOL DISTRI	801 PARKER STREET BERKELEY CA	N	0.01 / 42.84	0	<a href="#">346</a>
<a href="#">7</a>	FINDS/FRS	MILES LABS CUTTER	UNKNOWN 4TH ST & AMP; PARKER ST BERKELEY CA 94710	NW	0.01 / 76.61	-3	<a href="#">346</a>
<a href="#">8</a>	CLEANUP SITES	MACAULAY FOUNDRY INC	811 CARELTON ST BERKELEY CA 97410	ESE	0.04 / 189.04	2	<a href="#">347</a>
<i>Site Facility Type   Status:</i> CLEANUP PROGRAM SITE   COMPLETED - CASE CLOSED							
<a href="#">8</a>	LUST	MACAULAY FOUNDRY	811 CARLETON BERKELEY CA 94710	ESE	0.04 / 189.04	2	<a href="#">348</a>
<i>Global ID   Status   Status Date:</i> T0600100857   COMPLETED - CASE CLOSED   8/24/1994							
<a href="#">8</a>	HHSS	HC MACAULAY FOUNDRY COMPANY	811 CARLETON STREET BERKELEY CA 94710	ESE	0.04 / 189.04	2	<a href="#">351</a>
<a href="#">8</a>	DRYCLEANERS	MACAULAY FOUNDRY INC	811 CARLETON ST. BERKELEY CA 947100000	ESE	0.04 / 189.04	2	<a href="#">351</a>
<a href="#">8</a>	DRYCLEANERS	1X H C MACAULEY FOUNDRY	811 CARLETON ST BERKELEY CA 947100000	ESE	0.04 / 189.04	2	<a href="#">351</a>
<a href="#">8</a>	DRYCLEANERS	MACAULAY FOUNDRY INC	811 CARLETON ST BERKELEY CA 947100000	ESE	0.04 / 189.04	2	<a href="#">352</a>

<b>Map Key</b>	<b>DB</b>	<b>Company/Site Name</b>	<b>Address</b>	<b>Direction</b>	<b>Distance (mi/ft)</b>	<b>Elev Diff (ft)</b>	<b>Page Number</b>
<a href="#"><u>8</u></a>	BERKELEY CUPA	ERNEST AND LOIS RICH	811 Carleton ST SMA 14 CA	ESE	0.04 / 189.04	2	<a href="#"><u>352</u></a>
<a href="#"><u>8</u></a>	BERKELEY CUPA	MACAULAY FOUNDRY INC.	811 CARLETON ST CA	ESE	0.04 / 189.04	2	<a href="#"><u>352</u></a>
<a href="#"><u>8</u></a>	BERKELEY CUPA	Ken David/John Allen	811 Carleton ST CA	ESE	0.04 / 189.04	2	<a href="#"><u>352</u></a>
<a href="#"><u>8</u></a>	EMISSIONS	MACAULAY FOUNDRY, INC	811 CARLETON STREET BERKELEY CA 94710	ESE	0.04 / 189.04	2	<a href="#"><u>352</u></a>
<a href="#"><u>8</u></a>	HIST TANK	H.C. MACAULAY FOUNDRY COMPANY	811 CARLETON STREET BERKELEY CA	ESE	0.04 / 189.04	2	<a href="#"><u>357</u></a>
<a href="#"><u>9</u></a>	BERKELEY CUPA	Pixar Childcare	920 Parker ST CA	ENE	0.04 / 190.24	8	<a href="#"><u>357</u></a>
<a href="#"><u>10</u></a>	BERKELEY CUPA	Bayer Childcare Center	921 PARKER ST CA	ENE	0.04 / 193.54	9	<a href="#"><u>357</u></a>
<a href="#"><u>11</u></a>	CERCLIS	ELECTRO-COATINGS IND	893 CARLETON ST BERKELEY CA 94710 <i>Site EPA ID: CAD009116211</i>	E	0.04 / 206.04	7	<a href="#"><u>358</u></a>
<a href="#"><u>11</u></a>	CERCLIS NFRAP	ELECTRO-COATINGS IND	893 CARLETON ST BERKELEY CA 94710 <i>Site EPA ID: CAD009116211</i>	E	0.04 / 206.04	7	<a href="#"><u>359</u></a>
<a href="#"><u>11</u></a>	RCRA LQG	ELECTRO-COATINGS OF CALIFORNIA INC	893 CARLETON BERKELEY CA 94710-0000 <i>EPA Handler ID: CAD009116211</i>	E	0.04 / 206.04	7	<a href="#"><u>360</u></a>
<a href="#"><u>11</u></a>	CLEANUP SITES	ELECTRO-COATINGS OF CA	893 CARLETON ST BERKELEY CA 94710 <i>Site Facility Type   Status: CLEANUP PROGRAM SITE   OPEN - VERIFICATION MONITORING</i>	E	0.04 / 206.04	7	<a href="#"><u>376</u></a>
<a href="#"><u>11</u></a>	ENVIROSTOR	ELECTRO-COATING INC - PLANT 21	893 CARLETON STREET BERKELEY CA 94710 <i>Estor/EPA ID   Cleanup Status: 01340001   REFER: OTHER AGENCY AS OF 10/21/1987</i>	E	0.04 / 206.04	7	<a href="#"><u>411</u></a>
<a href="#"><u>11</u></a>	SEMS ARCHIVE	ELECTRO-COATINGS IND	893 CARLETON ST BERKELEY CA 94710	E	0.04 / 206.04	7	<a href="#"><u>412</u></a>

Map Key	DB	Company/Site Name	Address	Direction	Distance (mi/ft)	Elev Diff (ft)	Page Number
			<i>EPA ID:</i> CAD009116211				
<a href="#">11</a>	BERKELEY CUPA	ELECTRO-COATINGS OF CALIFORNIA INC	893 Carleton ST CA	E	0.04 / 206.04	7	<a href="#">412</a>
<a href="#">11</a>	CERS HAZ	ELECTRO-COATINGS OF CALIFORNIA INC	893 CARLETON ST BERKELEY CA 94710	E	0.04 / 206.04	7	<a href="#">413</a>
<a href="#">11</a>	EMISSIONS	ELECTRO-COATINGS OF CALIFORNIA	893 CARLETON STREET BERKELEY CA 94710	E	0.04 / 206.04	7	<a href="#">423</a>
<a href="#">11</a>	EMISSIONS	ELECTRO-COATINGS OF CALIFORNIA INC	893 CARLETON STREET BERKELEY CA 94710	E	0.04 / 206.04	7	<a href="#">428</a>
<a href="#">11</a>	EMISSIONS	ELECTRO-COATINGS INC	893 CARLETON STREET BERKELEY CA 94710	E	0.04 / 206.04	7	<a href="#">430</a>
<a href="#">11</a>	HIST TANK	ELECTRO-COATINGS INC. BERKELEY	893 CARLETON STREET BERKELEY CA	E	0.04 / 206.04	7	<a href="#">431</a>
<a href="#">11</a>	PFAS	Electro-Coatings Of California Inc	893 Carleton Street Berkeley CA 94710	E	0.04 / 206.04	7	<a href="#">431</a>
<a href="#">12</a>	BERKELEY CUPA	DAVID BROTHERS	845 Carleton ST CA	E	0.04 / 212.38	6	<a href="#">466</a>
<a href="#">12</a>	CERS HAZ	DAVID BROTHERS	845 CARLETON ST BERKELEY CA 94710	E	0.04 / 212.38	6	<a href="#">467</a>
<a href="#">13</a>	LUST	GARY STEEL COMPANY	2560 7TH ST BERKELEY CA 94704	NE	0.04 / 222.90	7	<a href="#">469</a>
			<i>Global ID   Status   Status Date:</i> T0600100628   COMPLETED - CASE CLOSED   6/25/1999				
<a href="#">14</a>	RCRA NON GEN	UNIVERSAL TELEVISION	932 PARKER STREET #4 BERKELEY CA 94710	ENE	0.05 / 248.32	9	<a href="#">472</a>
			<i>EPA Handler ID:</i> CAC002988470				
<a href="#">15</a>	BERKELEY CUPA	THE RARE BARREL	940 Parker ST CA	ENE	0.05 / 287.11	9	<a href="#">473</a>
<a href="#">15</a>	CERS HAZ	THE RARE BARREL	940 PARKER ST BERKELEY CA 94710	ENE	0.05 / 287.11	9	<a href="#">473</a>

Map Key	DB	Company/Site Name	Address	Direction	Distance (mi/ft)	Elev Diff (ft)	Page Number
<a href="#">16</a>	RCRA NON GEN	MISSION BARNS	2618 8TH ST BERKELEY CA 94710 <i>EPA Handler ID: CAL000452194</i>	ENE	0.07 / 348.95	10	<a href="#">477</a>
<a href="#">17</a>	BERKELEY CUPA	CONSOLIDATED PRINTERS, INC.	2630 Eighth ST CA	ENE	0.07 / 349.25	10	<a href="#">478</a>
<a href="#">17</a>	CERS HAZ	CONSOLIDATED PRINTERS, INC.	2630 EIGHTH ST BERKELEY CA 94710	ENE	0.07 / 349.25	10	<a href="#">478</a>
<a href="#">17</a>	EMISSIONS	CONSOLIDATED PRINTERS, INC	2630 8TH STREET BERKELEY CA 94710	ENE	0.07 / 349.25	10	<a href="#">484</a>
<a href="#">17</a>	RCRA CESQG	CONSOLIDATED PRINTERS INC	2630 2630 8TH ST BERKELEY CA 94710 <i>EPA Handler ID: CAD983625138</i>	ENE	0.07 / 349.25	10	<a href="#">493</a>
<a href="#">18</a>	CLEANUP SITES	MILES LABS CUTTER	2550 7TH STREET BERKELEY CA 94710 <i>Site Facility Type   Status: CLEANUP PROGRAM SITE   OPEN - INACTIVE</i>	NE	0.07 / 351.60	6	<a href="#">495</a>
<a href="#">18</a>	HHSS	C D H METALS INC	2550 - 7TH STREET BERKELEY CA 94710	NE	0.07 / 351.60	6	<a href="#">520</a>
<a href="#">18</a>	HIST TANK	C.D.H. METALS, INC.	2550 - 7TH STREET BERKELEY CA	NE	0.07 / 351.60	6	<a href="#">520</a>
<a href="#">19</a>	LUST	CARLETON BUSINESS CENTER	2703 7TH AVE BERKELEY CA 94704 <i>Global ID   Status   Status Date: T0600100261   COMPLETED - CASE CLOSED   3/6/1992</i>	ESE	0.07 / 374.61	6	<a href="#">520</a>
<a href="#">19</a>	BERKELEY CUPA	Wholesale Accessory	2703 Seventh ST STE 267 CA	ESE	0.07 / 374.61	6	<a href="#">530</a>
<a href="#">20</a>	BERKELEY CUPA	STANDARD FARE	2701 EIGHT ST. ST 118 CA	E	0.08 / 434.41	11	<a href="#">530</a>
<a href="#">20</a>	BERKELEY CUPA	TASHA DE SERIO	2701 EIGHTH ST CA	E	0.08 / 434.41	11	<a href="#">530</a>
<a href="#">20</a>	EMISSIONS	RUBY'S ROAST, LLC	2701 8TH STREET BERKELEY CA 94710	E	0.08 / 434.41	11	<a href="#">531</a>

<b>Map Key</b>	<b>DB</b>	<b>Company/Site Name</b>	<b>Address</b>	<b>Direction</b>	<b>Distance (mi/ft)</b>	<b>Elev Diff (ft)</b>	<b>Page Number</b>
<a href="#">21</a>	EMISSIONS	NEXUS WOODSHOP	2707 8TH STREET BERKELEY CA 94710	E	0.09 / 457.11	10	<a href="#">533</a>
<a href="#">22</a>	BERKELEY CUPA	REVERE GLASS SCHOOL	2525 EIGHTH ST STE 13C CA	NE	0.10 / 517.49	10	<a href="#">533</a>
<a href="#">23</a>	RCRA SQG	COLGATE PALMOLIVE CO	2700 7TH ST BERKELEY CA 94710  <i>EPA Handler ID: CAD009173733</i>	ESE	0.10 / 537.16	6	<a href="#">533</a>
<a href="#">23</a>	LUST	CARLETON BUSINESS CENTER	2700 7TH ST BERKELEY CA 94710  <i>Global ID   Status   Status Date: T0600100260   COMPLETED - CASE CLOSED   3/6/1992</i>	ESE	0.10 / 537.16	6	<a href="#">535</a>
<a href="#">23</a>	ENVIROSTOR	COLGATE-PALMOLIVE	2700 7TH STREET BERKELEY CA 94710  <i>Estor/EPA ID   Cleanup Status: 01280047   CERTIFIED AS OF 3/28/1988</i>	ESE	0.10 / 537.16	6	<a href="#">538</a>
<a href="#">23</a>	HHSS	COLGATE-PALMOLIVE COMPANY	2700 SEVENTH STREET BERKELEY CA 94710	ESE	0.10 / 537.16	6	<a href="#">539</a>
<a href="#">23</a>	HIST TANK	COLGATE-PALMOLIVE COMPANY	2700 SEVENTH STREET BERKELEY CA	ESE	0.10 / 537.16	6	<a href="#">540</a>
<a href="#">23</a>	CLEANUP SITES	CARLETON BUSINESS CENTER	2700 7TH ST BERKELEY CA 94704  <i>Site Facility Type   Status: CLEANUP PROGRAM SITE   COMPLETED - CASE CLOSED</i>	ESE	0.10 / 537.16	6	<a href="#">540</a>
<a href="#">24</a>	HHSS	LJ KRUSE COMPANY	920 PARDEE ST BERKELEY CA 94710	ESE	0.11 / 571.31	7	<a href="#">552</a>
<a href="#">24</a>	CERS HAZ	L. J. KRUSE CO.	920 PARDEE ST BERKELEY CA 94710	ESE	0.11 / 571.31	7	<a href="#">553</a>
<a href="#">24</a>	HIST TANK	L.J. KRUSE COMPANY	920 PARDEE ST. BERKELEY CA	ESE	0.11 / 571.31	7	<a href="#">556</a>
<a href="#">24</a>	BERKELEY CUPA	L. J. KRUSE CO.	920 Pardee ST CA	ESE	0.11 / 571.31	7	<a href="#">557</a>
<a href="#">25</a>	RCRA SQG	PQ CORP THE	801 GRAYSON ST BERKELEY CA 94710	SSE	0.11 / 601.31	-2	<a href="#">557</a>

Map Key	DB	Company/Site Name	Address	Direction	Distance (mi/ft)	Elev Diff (ft)	Page Number	
			<i>EPA Handler ID:</i> CAD009146663					
<a href="#">25</a>	LUST	PQ CORP	801 GRAYSON ST BERKELEY CA 94710	SSE	0.11 / 601.31	-2	<a href="#">558</a>	
			<i>Global ID   Status   Status Date:</i> T0600101106   COMPLETED - CASE CLOSED   4/30/2003					
<a href="#">25</a>	HHSS	THE PQ CORPORATION	801 GRAYSON STREET BERKELEY CA 94710	SSE	0.11 / 601.31	-2	<a href="#">561</a>	
<a href="#">25</a>	EMISSIONS	P Q CORPORATION	801 GRAYSON STREET BERKELEY CA 94710	SSE	0.11 / 601.31	-2	<a href="#">561</a>	
<a href="#">25</a>	HIST TANK	THE P.Q. CORPORATION	801 GRAYSON STREET BERKELEY CA	SSE	0.11 / 601.31	-2	<a href="#">564</a>	
<a href="#">26</a>	LUST	WEST COAST PROPERTY MANAGEMENT	2547 8TH ST BERKELEY CA 94710	NE	0.12 / 607.33	11	<a href="#">564</a>	
			<i>Global ID   Status   Status Date:</i> T0600101534   COMPLETED - CASE CLOSED   11/5/1996					
<a href="#">26</a>	BERKELEY CUPA	ELECTROWELD USA	2547 EIGHTH ST STE 37 CA	NE	0.12 / 607.33	11	<a href="#">566</a>	
<a href="#">27</a>	RCRA SQG	NATIONAL STARCH & CHEM CORP	742 GRAYSON STREET BERKELEY CA 94710	S	0.12 / 615.73	-4	<a href="#">566</a>	
			<i>EPA Handler ID:</i> CAD058777251					
<a href="#">27</a>	CLEANUP SITES	NATIONAL STARCH & CHEM COMPANY	742 GRAYSON ST BERKELEY CA 94710	S	0.12 / 615.73	-4	<a href="#">568</a>	
			<i>Site Facility Type   Status:</i> CLEANUP PROGRAM SITE   OPEN - REMEDIATION					
<a href="#">27</a>	TSCA	Henkel Corporaion, berkeley	742 Grayson Street Berkeley CA 94710	S	0.12 / 615.73	-4	<a href="#">583</a>	
<a href="#">27</a>	EMISSIONS	NATIONAL STARCH & CHEMICAL COR	742 GRAYSON STREET BERKELEY CA 94710	S	0.12 / 615.73	-4	<a href="#">584</a>	
<a href="#">27</a>	EMISSIONS	NATIONAL STARCH & CHEMICAL COM	742 GRAYSON STREET BERKELEY CA 94710	S	0.12 / 615.73	-4	<a href="#">585</a>	
<a href="#">27</a>	EMISSIONS	HENKEL CORPORATION	742 GRAYSON STREET BERKELEY CA 94710	S	0.12 / 615.73	-4	<a href="#">590</a>	
<a href="#">27</a>	EMISSIONS	HENKEL US OPERATIONS CORPORATION	742 GRAYSON STREET BERKELEY CA 94710	S	0.12 / 615.73	-4	<a href="#">593</a>	

Map Key	DB	Company/Site Name	Address	Direction	Distance (mi/ft)	Elev Diff (ft)	Page Number	
<a href="#">28</a>	AST		2465 FOURTH ST Berkeley CA	NNW	0.12 / 628.05	-1	<a href="#">593</a>	
<a href="#">28</a>	BERKELEY CUPA	BIO-FUEL OASIS	2465 FOURTH ST CA	NNW	0.12 / 628.05	-1	<a href="#">594</a>	
<a href="#">29</a>	EMISSIONS	THE ACME BREAD COMPANY	930 PARDEE STREET BERKELEY CA 94710	E	0.13 / 665.33	10	<a href="#">594</a>	
<a href="#">30</a>	BERKELEY CUPA	Henkel US Operations Corporation	800 Grayson St CA	SE	0.13 / 687.27	2	<a href="#">596</a>	
<a href="#">30</a>	RCRA SQG	HENKEL US OPERATIONS CORPORATION	800 GRAYSON ST BERKELEY CA 94710	SE	0.13 / 687.27	2	<a href="#">597</a>	
			<i>EPA Handler ID: CAR000283374</i>					
<a href="#">31</a>	BERKELEY CUPA	POWIS PARKER, INC.	2929 Sixth ST CA	NNE	0.13 / 694.16	5	<a href="#">598</a>	
<a href="#">32</a>	BERKELEY CUPA	SUSAN CALIRI, DDS	851 DWIGHT WAY CA	NNE	0.13 / 700.07	8	<a href="#">598</a>	
<a href="#">33</a>	BERKELEY CUPA	Fire Cause Analysis	935 Pardee ST CA	E	0.14 / 717.19	11	<a href="#">598</a>	
<a href="#">33</a>	RCRA NON GEN	FIRE CAUSE ANALYSIS	935 PARDEE ST BERKELEY CA 94710	E	0.14 / 717.19	11	<a href="#">599</a>	
			<i>EPA Handler ID: CAL000397769</i>					
<a href="#">34</a>	RESPONSE	NATIONAL STARCH AND CHEMICAL COMPANY	742 AND 800 GRAYSON AVENUE BERKELEY CA 94710	SSE	0.14 / 718.12	-2	<a href="#">600</a>	
			<i>Estor/EPA ID   Cleanup Status: 60000668   REFER: RWQCB AS OF 6/27/2007</i>					
<a href="#">34</a>	ENVIROSTOR	NATIONAL STARCH AND CHEMICAL COMPANY	742 AND 800 GRAYSON AVENUE BERKELEY CA 94710	SSE	0.14 / 718.12	-2	<a href="#">601</a>	
			<i>Estor/EPA ID   Cleanup Status: 60000668   REFER: RWQCB AS OF 6/27/2007</i>					
<a href="#">35</a>	BERKELEY CUPA	ADVANCE HELI- WELDING	938 PARDEE ST CA	E	0.14 / 741.95	11	<a href="#">601</a>	

Map Key	DB	Company/Site Name	Address	Direction	Distance (mi/ft)	Elev Diff (ft)	Page Number
<a href="#">35</a>	EMISSIONS	ADVANCE HELI-WELDERS & MFG CO	938 PARDEE STREET BERKELEY CA 94710	E	0.14 / 741.95	11	<a href="#">602</a>
<a href="#">36</a>	LUST	BERKELEY HUMANE SOCIETY	2700 9TH ST BERKELEY CA 94702	E	0.14 / 744.40	13	<a href="#">606</a>
<i>Global ID / Status / Status Date:</i> T0600100181   COMPLETED - CASE CLOSED   7/25/1994							
<a href="#">36</a>	BERKELEY CUPA	Berkeley Humane	2700 9th St CA	E	0.14 / 744.40	13	<a href="#">608</a>
<a href="#">37</a>	RCRA SQG	MERCOR INC	2448 SIXTH ST BERKELEY CA 94710	NNE	0.14 / 755.45	6	<a href="#">608</a>
<i>EPA Handler ID:</i> CAD980896328							
<a href="#">37</a>	EMISSIONS	BAYER CORPORATION	2448 6TH ST BERKELEY CA	NNE	0.14 / 755.45	6	<a href="#">610</a>
<a href="#">37</a>	RCRA NON GEN	STEEP HILL INC	2448 6TH ST BERKELEY CA 94710	NNE	0.14 / 755.45	6	<a href="#">610</a>
<i>EPA Handler ID:</i> CAL000453369							
<a href="#">38</a>	BERKELEY CUPA	ADAMS & CHITTENDEN SCIENTIFIC GLASS	2741 Eighth ST CA	ESE	0.14 / 760.52	9	<a href="#">612</a>
<a href="#">39</a>	EMISSIONS	THE BEANERY	2545 9TH STREET #C BERKELEY CA 94710	ENE	0.14 / 761.28	15	<a href="#">612</a>
<a href="#">40</a>	BERKELEY CUPA	THE PROFESSIONAL TREE CARE COMPANY	830 Grayson ST CA	SE	0.15 / 793.04	2	<a href="#">613</a>
<a href="#">40</a>	RCRA NON GEN	ARBORICULTURAL SPECIALTIES INC	830 GRAYSON ST BERKELEY CA 94710-2616	SE	0.15 / 793.04	2	<a href="#">613</a>
<i>EPA Handler ID:</i> CAL000273418							
<a href="#">41</a>	BERKELEY CUPA	Acrokin Engineering Inc.	2437 Sixth ST CA	NNE	0.15 / 802.26	5	<a href="#">614</a>
<a href="#">42</a>	RESPONSE	HEINZ/GRAYSON PLUME	7TH STREET AND GRAYSON STREET BERKELEY CA 94710	ESE	0.16 / 837.08	4	<a href="#">614</a>
<i>Estor/EPA ID   Cleanup Status:</i> 60000399   REFER: RWQCB AS OF 6/27/2007							
<a href="#">43</a>	BERKELEY CUPA	ION SYSTEMS, INC.	1005 PARKER ST CA	ENE	0.16 / 843.33	17	<a href="#">616</a>



<b>Map Key</b>	<b>DB</b>	<b>Company/Site Name</b>	<b>Address</b>	<b>Direction</b>	<b>Distance (mi/ft)</b>	<b>Elev Diff (ft)</b>	<b>Page Number</b>
<a href="#">43</a>	BERKELEY CUPA	Steep Hill Labs	1005 Parker St CA	ENE	0.16 / 843.33	17	<a href="#">616</a>
<a href="#">43</a>	RCRA NON GEN	STEEP HILL LABS INC	1005 PARKER ST BERKELEY CA 94710 <i>EPA Handler ID: CAL000403406</i>	ENE	0.16 / 843.33	17	<a href="#">617</a>
<a href="#">44</a>	LUST	CONSOLIDATED FREIGHTWAYS	2515 9TH ST BERKELEY CA 94710 <i>Global ID   Status   Status Date: T0600100407   COMPLETED - CASE CLOSED   3/20/1997</i>	NE	0.16 / 863.76	15	<a href="#">618</a>
<a href="#">44</a>	HHSS	CONSOLIDATED FREIGHTWAYS	2515 9TH STREET BERKELEY CA 94710	NE	0.16 / 863.76	15	<a href="#">621</a>
<a href="#">44</a>	HIST TANK	CONSOLIDATED FREIGHTWAYS	2515 9TH STREET BERKELEY CA	NE	0.16 / 863.76	15	<a href="#">621</a>
<a href="#">45</a>	BERKELEY CUPA	CITY OF BERKELEY FIRESTATION #1	2442 Eighth ST CA	NE	0.17 / 875.76	12	<a href="#">621</a>
<a href="#">46</a>	BERKELEY CUPA	TIPPETT STUDIO INC.	914 Grayson ST CA	ESE	0.17 / 877.45	7	<a href="#">621</a>
<a href="#">46</a>	RCRA NON GEN	TIPPETT STUDIOS	914 GRAYSON ST BERKELEY CA 94710-0000 <i>EPA Handler ID: CAL000267162</i>	ESE	0.17 / 877.45	7	<a href="#">622</a>
<a href="#">47</a>	BERKELEY CUPA	The Acme Bread Company	2730 9th St CA	E	0.17 / 897.73	12	<a href="#">623</a>
<a href="#">48</a>	EMISSIONS	PACKWORKS LLC	2800 7TH STREET BERKELEY CA 94710	SE	0.17 / 912.91	4	<a href="#">623</a>
<a href="#">49</a>	BERKELEY CUPA	BERKELEY ADVANCED BIOMATERIALS, LLC	2800 SEVENTH ST CA	ESE	0.17 / 913.40	4	<a href="#">628</a>
<a href="#">50</a>	RCRA NON GEN	BAY BRIDGE CAPITOL-10TH ST, LLC	2437 8TH STREET BERKELEY CA 94710 <i>EPA Handler ID: CAC002980757</i>	NE	0.18 / 929.00	13	<a href="#">628</a>
<a href="#">51</a>	EMISSIONS	CLASSIC ILLUMINATION INC	2743 9TH STREET BERKELEY CA 94710	E	0.18 / 930.08	12	<a href="#">629</a>

<b>Map Key</b>	<b>DB</b>	<b>Company/Site Name</b>	<b>Address</b>	<b>Direction</b>	<b>Distance (mi/ft)</b>	<b>Elev Diff (ft)</b>	<b>Page Number</b>
<a href="#">51</a>	BERKELEY CUPA	Panache Lighting	2743 9th St CA	E	0.18 / 930.08	12	<a href="#">632</a>
<a href="#">51</a>	RCRA NON GEN	PANACHE LIGHTING INC	2743 9TH ST BERKELEY CA 94710 <i>EPA Handler ID: CAL000438673</i>	E	0.18 / 930.08	12	<a href="#">632</a>
<a href="#">52</a>	LUST	COBURN CONSTRUCTION	1006 PARDEE ST BERKELEY CA 94704 <i>Global ID   Status   Status Date: T0600100396   COMPLETED - CASE CLOSED   10/1/1992</i>	E	0.18 / 939.12	15	<a href="#">633</a>
<a href="#">53</a>	BERKELEY CUPA	INLITE CORPORATION	939 Grayson ST CA	ESE	0.18 / 939.15	9	<a href="#">635</a>
<a href="#">53</a>	BERKELEY CUPA	Flying Moose Manufacturing LLC	939 Grayson St CA	ESE	0.18 / 939.15	9	<a href="#">636</a>
<a href="#">53</a>	DELISTED HAZ	INLITE CORPORATION	939 GRAYSON ST BERKELEY CA 94710	ESE	0.18 / 939.15	9	<a href="#">636</a>
<a href="#">53</a>	EMISSIONS	INLITE CORPORATION	939 GRAYSON STREET BERKELEY CA 94710	ESE	0.18 / 939.15	9	<a href="#">636</a>
<a href="#">53</a>	RCRA NON GEN	INLITE CORPORATION	939 GRAYSON ST BERKELEY CA 94710-0000 <i>EPA Handler ID: CAD981613136</i>	ESE	0.18 / 939.15	9	<a href="#">645</a>
<a href="#">54</a>	RCRA NON GEN	MCEWEN LIGHTING STUDIO	2748 9TH ST BERKELEY CA 94710-2656 <i>EPA Handler ID: CAL000330773</i>	E	0.18 / 954.94	12	<a href="#">646</a>
<a href="#">55</a>	RCRA SQG	AUTO UNIBODY SPECIALISTS INC	2431 5TH ST BERKELEY CA 94710 <i>EPA Handler ID: CAD981691116</i>	N	0.18 / 956.27	3	<a href="#">647</a>
<a href="#">55</a>	BERKELEY CUPA	PolyPlus Battery Company	2431 Fifth ST STE B CA	N	0.18 / 956.27	3	<a href="#">648</a>
<a href="#">55</a>	EMISSIONS	AUTO-UNIBODY COLLISION CENTER	2431 5TH ST, SUITE A BERKELEY CA 94710	N	0.18 / 956.27	3	<a href="#">649</a>
<a href="#">55</a>	RCRA NON GEN	POLYPLUS BATTERY COMPANY INC	2431 FIFTH ST STE B BERKELEY CA 94710-0000 <i>EPA Handler ID: CAL000152581</i>	N	0.18 / 956.27	3	<a href="#">650</a>

<b>Map Key</b>	<b>DB</b>	<b>Company/Site Name</b>	<b>Address</b>	<b>Direction</b>	<b>Distance (mi/ft)</b>	<b>Elev Diff (ft)</b>	<b>Page Number</b>
<a href="#">56</a>	BERKELEY CUPA	Aerosol Dynamics Inc	935 Grayson St CA	ESE	0.18 / 960.99	9	<a href="#">651</a>
<a href="#">56</a>	RCRA NON GEN	AEROSOL DYNAMICS INC	935 GRAYSON ST BERKELEY CA 94710  <i>EPA Handler ID: CAL000287950</i>	ESE	0.18 / 960.99	9	<a href="#">651</a>
<a href="#">57</a>	HHSS	COBURN CONSTRUCTION	2741 9TH STREET BERKELEY CA 94710	E	0.18 / 965.33	12	<a href="#">652</a>
<a href="#">57</a>	HIST TANK	COBURN CONSTRUCTION	2741-9TH STREET BERKELEY CA	E	0.18 / 965.33	12	<a href="#">652</a>
<a href="#">58</a>	BERKELEY CUPA	BERKELEY SMOG	1010 CARLETON STE A CA	E	0.19 / 981.63	18	<a href="#">652</a>
<a href="#">58</a>	BERKELEY CUPA	CHRISTOPHER'S AUTO REPAIR	1010 CARLETON ST CA	E	0.19 / 981.63	18	<a href="#">653</a>
<a href="#">58</a>	BERKELEY CUPA	QUASIMODO METAL WORKS	1010 CARLETON STE 4 CA	E	0.19 / 981.63	18	<a href="#">653</a>
<a href="#">59</a>	RCRA SQG	UP-RIGHT, INC	1013 PARDEE ST BERKELEY CA 94710  <i>EPA Handler ID: CAD981374564</i>	E	0.19 / 982.18	16	<a href="#">653</a>
<a href="#">59</a>	BERKELEY CUPA	KINETIC SYSTEMS, INC.	1013 PARDEE ST CA	E	0.19 / 982.18	16	<a href="#">654</a>
<a href="#">59</a>	BERKELEY CUPA	Energy Everywhere Inc.	1013 Pardee ST Ste 109 CA	E	0.19 / 982.18	16	<a href="#">654</a>
<a href="#">59</a>	RCRA NON GEN	ENERGY EVERYWHERE INC	1013 PARDEE ST STE 109 BERKELEY CA 94710  <i>EPA Handler ID: CAL000451109</i>	E	0.19 / 982.18	16	<a href="#">655</a>
<a href="#">60</a>	BERKELEY CUPA	THE POLYMER TECHNOLOGY GROUP	2810 SEVENTH ST CA	SE	0.19 / 991.62	4	<a href="#">656</a>
<a href="#">60</a>	BERKELEY CUPA	DSM BIOMEDICAL, INC.	2810 Seventh ST CA	SE	0.19 / 991.62	4	<a href="#">657</a>

<b>Map Key</b>	<b>DB</b>	<b>Company/Site Name</b>	<b>Address</b>	<b>Direction</b>	<b>Distance (mi/ft)</b>	<b>Elev Diff (ft)</b>	<b>Page Number</b>
<a href="#">61</a>	EMISSIONS	UNCOMMON GROUNDS, INC	2813 7TH STREET BERKELEY CA 94710	ESE	0.19 / 992.70	4	<a href="#">657</a>
<a href="#">61</a>	EMISSIONS	UNCOMMON GROUNDS GOURMET COFFE	2813 7TH STREET BERKELEY CA 94710	ESE	0.19 / 992.70	4	<a href="#">664</a>
<a href="#">61</a>	EMISSIONS	UNCOMMON GROUNDS, LLC	2813 7TH STREET BERKELEY CA 94710	ESE	0.19 / 992.70	4	<a href="#">665</a>
<a href="#">62</a>	BERKELEY CUPA	SAAB REPLAY	1014 CARLETON ST CA	E	0.19 / 996.12	18	<a href="#">666</a>
<a href="#">62</a>	BERKELEY CUPA	SAAB REPLAY	1014 Carleton ST CA	E	0.19 / 996.12	18	<a href="#">666</a>
<a href="#">63</a>	BERKELEY CUPA	GRAYSIX COMPANY	2427 Fourth ST CA	NNW	0.19 / 1,003.36	-2	<a href="#">667</a>
<a href="#">63</a>	RCRA NON GEN	GRAYSIX COMPANY	2427 4TH ST BERKELEY CA 94710-2403 <i>EPA Handler ID: CAL000345337</i>	NNW	0.19 / 1,003.36	-2	<a href="#">667</a>
<a href="#">64</a>	RCRA SQG	OSBORNE MCGRAW HILL	2600 TENTH ST 6TH FLOOR BERKELEY CA 94710 <i>EPA Handler ID: CAD983643982</i>	ENE	0.19 / 1,011.92	19	<a href="#">668</a>
<a href="#">64</a>	BERKELEY CUPA	2600 TENTH STREET, LLC	2600 Tenth ST CA	ENE	0.19 / 1,011.92	19	<a href="#">669</a>
<a href="#">64</a>	BERKELEY CUPA	AT&T Mobility - BERKELEY (USID12704)	2600 10th St CA	ENE	0.19 / 1,011.92	19	<a href="#">669</a>
<a href="#">64</a>	EMISSIONS	WAREHAM DEVELOPMENT	2600 10TH STREET BERKELEY CA 94710	ENE	0.19 / 1,011.92	19	<a href="#">670</a>
<a href="#">64</a>	RCRA NON GEN	WAREHAM DEVELOPMENT	2600 TENTH STREET FANTASY STUDIOS BERKELEY CA 94710 <i>EPA Handler ID: CAC003058674</i>	ENE	0.19 / 1,011.92	19	<a href="#">673</a>
<a href="#">65</a>	RCRA LQG	DSM BIOMEDICAL INC	2810 7TH ST BERKELEY CA 94710-2703 <i>EPA Handler ID: CAR000034223</i>	SE	0.19 / 1,012.20	3	<a href="#">674</a>

<b>Map Key</b>	<b>DB</b>	<b>Company/Site Name</b>	<b>Address</b>	<b>Direction</b>	<b>Distance (mi/ft)</b>	<b>Elev Diff (ft)</b>	<b>Page Number</b>
<a href="#">66</a>	BERKELEY CUPA	BERKELEY CRAFTSMEN GCI	2530 TENTH ST STE 2 CA	ENE	0.19 / 1,021.77	19	<a href="#">689</a>
<a href="#">66</a>	BERKELEY CUPA	Berkeley Craftsman, GCI	2530 Tenth ST 2 CA	ENE	0.19 / 1,021.77	19	<a href="#">690</a>
<a href="#">67</a>	CERCLIS	MATRECON INC	2424 4TH ST BERKELEY CA 94710 <i>Site EPA ID: CAT000624197</i>	NNW	0.19 / 1,028.10	-2	<a href="#">690</a>
<a href="#">67</a>	CERCLIS NFRAP	MATRECON INC	2424 4TH ST BERKELEY CA 94710 <i>Site EPA ID: CAT000624197</i>	NNW	0.19 / 1,028.10	-2	<a href="#">691</a>
<a href="#">67</a>	RCRA NON GEN	PACIFIC COAST CHEMICALS CO	2424 FOURTH STREET BERKELEY CA 94710 <i>EPA Handler ID: CAD071693741</i>	NNW	0.19 / 1,028.10	-2	<a href="#">692</a>
<a href="#">67</a>	RCRA SQG	MANTROSE HAEUSER COMPANY INC	2424 4TH ST BLDG 5 MANTROSE HAEUSER RACKS BERKELEY CA 94710 <i>EPA Handler ID: CAR000186171</i>	NNW	0.19 / 1,028.10	-2	<a href="#">693</a>
<a href="#">67</a>	RCRA NON GEN	BAYER HEALTHCARE PHARMACEUTICALS LLC	2424 4TH ST BERKELEY CA 94710 <i>EPA Handler ID: CAT000624197</i>	NNW	0.19 / 1,028.10	-2	<a href="#">694</a>
<a href="#">67</a>	SEMS ARCHIVE	MATRECON INC	2424 4TH ST BERKELEY CA 94710 <i>EPA ID: CAT000624197</i>	NNW	0.19 / 1,028.10	-2	<a href="#">696</a>
<a href="#">67</a>	BERKELEY CUPA	C&S Enterprises, Inc. dba PC Cargo	2424 Fourth ST CA	NNW	0.19 / 1,028.10	-2	<a href="#">697</a>
<a href="#">67</a>	RCRA NON GEN	GREENFIELD GLOBAL	2424 4TH STREET BERKELEY CA 94710 <i>EPA Handler ID: CAC002974386</i>	NNW	0.19 / 1,028.10	-2	<a href="#">697</a>
<a href="#">67</a>	RCRA NON GEN	MANTROSE HAEUSER COMPANY	2424 4TH STREET BERKELEY CA 94710 <i>EPA Handler ID: CAC002974659</i>	NNW	0.19 / 1,028.10	-2	<a href="#">698</a>
<a href="#">67</a>	RCRA LQG	RAVAGO CHEMICAL DIST INC., DBA PACIFIC COAST CHEMICALS	2424 4TH STREET BERKELEY CA 94710 <i>EPA Handler ID: CAL000427268</i>	NNW	0.19 / 1,028.10	-2	<a href="#">699</a>
<a href="#">68</a>	BERKELEY CUPA	FALCON COLLISION REPAIR, INC.	2700 Tenth ST CA	E	0.20 / 1,029.89	18	<a href="#">701</a>

<b>Map Key</b>	<b>DB</b>	<b>Company/Site Name</b>	<b>Address</b>	<b>Direction</b>	<b>Distance (mi/ft)</b>	<b>Elev Diff (ft)</b>	<b>Page Number</b>
<a href="#">68</a>	DELISTED HAZ	FALCON COLLISION REPAIR, INC.	2700 TENTH ST BERKELEY CA 94710	E	0.20 / 1,029.89	18	<a href="#">701</a>
<a href="#">68</a>	EMISSIONS	FALCON COLLISION REPAIR INC	2700 10TH STREET BERKELEY CA 94710	E	0.20 / 1,029.89	18	<a href="#">701</a>
<a href="#">69</a>	RCRA TSD	2621 TENTH STREET, LLC	2621 TENTH STREET BERKELEY CA 94710  <i>EPA Handler ID: CAC003012524</i>	E	0.20 / 1,031.63	18	<a href="#">702</a>
<a href="#">69</a>	RCRA NON GEN	2621 TENTH STREET, LLC	2621 TENTH STREET BERKELEY CA 94710  <i>EPA Handler ID: CAC003012524</i>	E	0.20 / 1,031.63	18	<a href="#">703</a>
<a href="#">69</a>	RCRA NON GEN	KAISER PERMANENTE BERKELEY MOB	2621 TENTH STREET BERKELEY CA 94710  <i>EPA Handler ID: CAC003028575</i>	E	0.20 / 1,031.63	18	<a href="#">705</a>
<a href="#">70</a>	BERKELEY CUPA	OCEANWORKS, INC.	2703 Tenth ST CA	E	0.20 / 1,054.39	19	<a href="#">706</a>
<a href="#">70</a>	RCRA NON GEN	OCEANWORKS INC	2703 TENTH ST BERKELEY CA 94710-0000  <i>EPA Handler ID: CAL000057369</i>	E	0.20 / 1,054.39	19	<a href="#">706</a>
<a href="#">70</a>	RCRA NON GEN	AB AUTOMOTIVE DBA OCEAN WORKS	2703 10TH ST BERKELEY CA 94710  <i>EPA Handler ID: CAL000449602</i>	E	0.20 / 1,054.39	19	<a href="#">707</a>
<a href="#">71</a>	LUST	BERKELEY INDUSTRIAL COMPLEX	729 HEINZ ST BERKELEY CA 94710  <i>Global ID   Status   Status Date: T0600101792   COMPLETED - CASE CLOSED   1/9/1997</i>	SSE	0.20 / 1,068.18	-2	<a href="#">708</a>
<a href="#">72</a>	BERKELEY CUPA	WALTER MORK CO., INC.	2418 Sixth ST CA	N	0.20 / 1,072.19	7	<a href="#">712</a>
<a href="#">73</a>	EMISSIONS	ION SYSTEMS INC	2546 10TH STREET BERKELEY CA 94710	ENE	0.20 / 1,080.65	20	<a href="#">712</a>
<a href="#">74</a>	CERCLIS	GERMAIN'S	2777-9TH ST. BERKELEY CA 94710  <i>Site EPA ID: CAD981377005</i>	ESE	0.21 / 1,086.07	14	<a href="#">714</a>
<a href="#">74</a>	CERCLIS NFRAP	GERMAIN'S	2777-9TH ST. BERKELEY CA 94710	ESE	0.21 / 1,086.07	14	<a href="#">715</a>

Map Key	DB	Company/Site Name	Address	Direction	Distance (mi/ft)	Elev Diff (ft)	Page Number
			<i>Site EPA ID:</i> CAD981377005				
<a href="#">74</a>	RCRA SQG	GERMAINS PROEN PRODUCTS	2777 NINTH ST BERKELEY CA 94710	ESE	0.21 / 1,086.07	14	<a href="#">716</a>
			<i>EPA Handler ID:</i> CAD983637836				
<a href="#">74</a>	CLEANUP SITES	PROEN PRODUCTS COMPANY	2777 9TH ST BERKELEY CA 94710	ESE	0.21 / 1,086.07	14	<a href="#">717</a>
			<i>Site Facility Type / Status:</i> CLEANUP PROGRAM SITE   OPEN - VERIFICATION MONITORING				
<a href="#">74</a>	CLEANUP SITES	PROEN PRODUCTS	2777 9TH ST BERKELEY CA 94710	ESE	0.21 / 1,086.07	14	<a href="#">751</a>
			<i>Site Facility Type / Status:</i> CLEANUP PROGRAM SITE   OPEN - VERIFICATION MONITORING				
<a href="#">74</a>	SEMS ARCHIVE	GERMAIN'S	2777-9TH ST. BERKELEY CA 94710	ESE	0.21 / 1,086.07	14	<a href="#">757</a>
			<i>EPA ID:</i> CAD981377005				
<a href="#">74</a>	EMISSIONS	PROEN PRODUCTS COMPANY	2777-9TH STREET BERKELEY CA 94710	ESE	0.21 / 1,086.07	14	<a href="#">757</a>
<a href="#">75</a>	BERKELEY CUPA	WISE AUTO REPAIR	2712 Tenth ST CA	E	0.21 / 1,093.24	17	<a href="#">758</a>
<a href="#">76</a>	LUST	CHRONICLE DEPOT	2817 7TH ST BERKELEY CA 94704	SE	0.21 / 1,105.87	3	<a href="#">758</a>
			<i>Global ID / Status / Status Date:</i> T0600100362   COMPLETED - CASE CLOSED   1/1/1999				
<a href="#">77</a>	ENVIROSTOR	HEINZ/GRAYSON PLUME	7TH STREET AND GRAYSON STREET BERKELEY CA 94710	SE	0.21 / 1,110.43	0	<a href="#">760</a>
			<i>Estor/EPA ID / Cleanup Status:</i> 60000399   REFER: RWQCB AS OF 6/27/2007				
<a href="#">78</a>	LUST	STUDIO COMPLEX	1025 CARLETON ST BERKELEY CA 94710	E	0.21 / 1,112.41	19	<a href="#">762</a>
			<i>Global ID / Status / Status Date:</i> T0600101322   COMPLETED - CASE CLOSED   5/3/1994				
<a href="#">79</a>	BERKELEY CUPA	MEJIA'S IMPORTED CAR SERVICE	1032 CARLETON ST CA	E	0.21 / 1,113.71	19	<a href="#">764</a>
<a href="#">80</a>	BERKELEY CUPA	FIDDLEHEAD GARDENS	2816 EIGHTH ST CA	ESE	0.21 / 1,130.09	7	<a href="#">764</a>
<a href="#">80</a>	BERKELEY CUPA	FIDDLEHEAD GARDENS	2816 EIGHTH ST CA	ESE	0.21 / 1,130.09	7	<a href="#">764</a>
<a href="#">81</a>	BERKELEY CUPA	OCEANWORKS II	1030 Carleton ST CA	E	0.21 / 1,130.37	19	<a href="#">765</a>

<b>Map Key</b>	<b>DB</b>	<b>Company/Site Name</b>	<b>Address</b>	<b>Direction</b>	<b>Distance (mi/ft)</b>	<b>Elev Diff (ft)</b>	<b>Page Number</b>
<a href="#">82</a>	RCRA SQG	ANAMET LABORATORIES INC	2827 SEVENTH ST BERKELEY CA 94710  <i>EPA Handler ID:</i> CAD981456742	SE	0.22 / 1,185.33	3	<a href="#">765</a>
<a href="#">82</a>	BERKELEY CUPA	INKWORKS PRESS	2827 SEVENTH ST CA	SE	0.22 / 1,185.33	3	<a href="#">766</a>
<a href="#">82</a>	DELISTED HAZ	INKWORKS PRESS	2827 SEVENTH ST BERKELEY CA 94710	SE	0.22 / 1,185.33	3	<a href="#">766</a>
<a href="#">82</a>	EMISSIONS	INKWORKS PRESS	2827 7TH STREET BERKELEY CA 94710	SE	0.22 / 1,185.33	3	<a href="#">767</a>
<a href="#">83</a>	BERKELEY CUPA	Sid's Auto	2412 6th St CA	N	0.22 / 1,185.62	8	<a href="#">772</a>
<a href="#">83</a>	RCRA NON GEN	SID'S AUTO	2412 6TH ST BERKELEY CA 94710  <i>EPA Handler ID:</i> CAL000264141	N	0.22 / 1,185.62	8	<a href="#">773</a>
<a href="#">84</a>	LUST	OLIVER COMPANY	1035 CARLETON ST BERKELEY CA 94710  <i>Global ID   Status   Status Date:</i> T0600101006   COMPLETED - CASE CLOSED   8/24/1994	E	0.23 / 1,192.97	20	<a href="#">774</a>
<a href="#">84</a>	RCRA NON GEN	ALWARD CONSTRUCTION	1035 CARLETON ST BERKELEY CA 94710  <i>EPA Handler ID:</i> CAL000449397	E	0.23 / 1,192.97	20	<a href="#">776</a>
<a href="#">85</a>	BERKELEY CUPA	TIPPETT STUDIO INC.	2741 Tenth ST CA	E	0.23 / 1,213.22	16	<a href="#">777</a>
<a href="#">86</a>	BERKELEY CUPA	CHARLIE'S GARAGE	2503 TENTH ST CA	NE	0.23 / 1,216.77	21	<a href="#">778</a>
<a href="#">87</a>	BERKELEY CUPA	AVS SPECIALISTS, INC.	2501 Tenth ST CA	NE	0.23 / 1,223.24	21	<a href="#">778</a>
<a href="#">87</a>	RCRA NON GEN	AVS SPECIALIST INC	2501 10TH ST BERKELEY CA 94710  <i>EPA Handler ID:</i> CAL000338535	NE	0.23 / 1,223.24	21	<a href="#">778</a>
<a href="#">88</a>	BERKELEY CUPA	HUSTEAD'S STORAGE YARD	2823 EIGHTH ST CA	ESE	0.24 / 1,252.12	7	<a href="#">779</a>



Map Key	DB	Company/Site Name	Address	Direction	Distance (mi/ft)	Elev Diff (ft)	Page Number
<a href="#">89</a>	RCRA SQG	PERFECTION LTD. BODY SHOP	2824 EIGHTH STREET BERKELEY CA 94710  <i>EPA Handler ID:</i> CAD109232389	ESE	0.24 / 1,252.73	6	<a href="#">780</a>
<a href="#">90</a>	RCRA SQG	ELECTRON BEAM VAC COATINGS INC	2830 SEVENTH ST BERKELEY CA 94710  <i>EPA Handler ID:</i> CAD982516833	SE	0.24 / 1,267.57	3	<a href="#">781</a>
<a href="#">90</a>	BERKELEY CUPA	Berkeley Mills	2830 Seventh ST CA	SE	0.24 / 1,267.57	3	<a href="#">782</a>
<a href="#">90</a>	RCRA NON GEN	BERKELEY MILLWORK & FURNITURE CO INC	2830 7TH ST BERKELEY CA 94710-2703  <i>EPA Handler ID:</i> CAL000126031	SE	0.24 / 1,267.57	3	<a href="#">783</a>
<a href="#">91</a>	RCRA NON GEN	BERKELEY OUTLET	711 HEINZ AVE BERKELEY CA 94710  <i>EPA Handler ID:</i> CAL000453238	S	0.24 / 1,273.05	-5	<a href="#">784</a>
<a href="#">92</a>	CERCLIS	BERKELEY IND COURT	729 HEINZ AVE BERKELEY CA 94710  <i>Site EPA ID:</i> CAD980637235	SSE	0.24 / 1,282.68	-3	<a href="#">785</a>
<a href="#">92</a>	CERCLIS NFRAP	BERKELEY IND COURT	729 HEINZ AVE BERKELEY CA 94710  <i>Site EPA ID:</i> CAD980637235	SSE	0.24 / 1,282.68	-3	<a href="#">786</a>
<a href="#">92</a>	RESPONSE	BERKELEY INDUSTRIAL COURT	729 HEINZ AVENUE BERKELEY CA 94710  <i>Estor/EPA ID   Cleanup Status:</i> 01280069   REFER: RWQCB AS OF 6/21/2007	SSE	0.24 / 1,282.68	-3	<a href="#">787</a>
<a href="#">92</a>	CLEANUP SITES	BERKELEY INDUSTRIAL COMPLEX	729 HEINZ AVE BERKELEY CA 94710  <i>Site Facility Type   Status:</i> CLEANUP PROGRAM SITE   OPEN - SITE ASSESSMENT	SSE	0.24 / 1,282.68	-3	<a href="#">789</a>
<a href="#">92</a>	SEMS ARCHIVE	BERKELEY IND COURT	729 HEINZ AVE BERKELEY CA 94710  <i>EPA ID:</i> CAD980637235	SSE	0.24 / 1,282.68	-3	<a href="#">799</a>
<a href="#">92</a>	DRYCLEANERS	MUSSI ARTWORKS FOUNDRY LLC	729 HEINZ AVE STE 10 BERKELEY CA 947102740	SSE	0.24 / 1,282.68	-3	<a href="#">800</a>
<a href="#">92</a>	DRYCLEANERS	ART WORKS FOUNDRY	729 HEINZ AVE STE 10 BERKELEY CA 947102740	SSE	0.24 / 1,282.68	-3	<a href="#">800</a>
<a href="#">92</a>	BERKELEY CUPA	ARTWORKS FOUNDRY	729 HEINZ AVE STE 10 CA	SSE	0.24 / 1,282.68	-3	<a href="#">800</a>

Map Key	DB	Company/Site Name	Address	Direction	Distance (mi/ft)	Elev Diff (ft)	Page Number
<a href="#">92</a>	BERKELEY CUPA	MUSSI ARTWORKS FOUNDRY LLC	729 Heinz AVE STE 10 CA	SSE	0.24 / 1,282.68	-3	<a href="#">801</a>
<a href="#">92</a>	ENVIROSTOR	BERKELEY INDUSTRIAL COURT	729 HEINZ AVENUE BERKELEY CA 94710	SSE	0.24 / 1,282.68	-3	<a href="#">801</a>
<i>Estor/EPA ID   Cleanup Status:</i> 01280069   REFER: RWQCB AS OF 6/21/2007							
<a href="#">92</a>	BERKELEY CUPA	Joseph Siti Woodworking	729 Heinz AVE Ste 15 CA	SSE	0.24 / 1,282.68	-3	<a href="#">802</a>
<a href="#">92</a>	RCRA NON GEN	HARVEST LAND	729 HEINZ AVE #8 BERKELEY CA 94710	SSE	0.24 / 1,282.68	-3	<a href="#">802</a>
<i>EPA Handler ID:</i> CAL000452509							
<a href="#">92</a>	RCRA NON GEN	JOSEPH SITI WOODWORKING	729 HEINZ AVE STE 15 BERKELEY CA 94710	SSE	0.24 / 1,282.68	-3	<a href="#">803</a>
<i>EPA Handler ID:</i> CAL000452927							
<a href="#">93</a>	BERKELEY CUPA	Glassybaby LLC	745 Heinz Ave CA	SSE	0.24 / 1,284.61	-4	<a href="#">804</a>
<a href="#">94</a>	EMISSIONS	VANN'S AUTO BODY	1052 DWIGHT WAY BERKELEY CA 94710	NE	0.24 / 1,286.29	22	<a href="#">805</a>
<a href="#">95</a>	BERKELEY CUPA	POWIS PARKER, INC	775 HEINZ AVE CA	SSE	0.25 / 1,299.02	-2	<a href="#">806</a>
<a href="#">95</a>	RCRA NON GEN	RIGETTI QUANTUM COMPUTING	775 HEINZ AVE BERKELEY CA 94710	SSE	0.25 / 1,299.02	-2	<a href="#">806</a>
<i>EPA Handler ID:</i> CAL000426468							
<a href="#">96</a>	RCRA SQG	ADURO BIOTECH	740 HEINZ AVE BERKELEY CA 94710	SSE	0.25 / 1,302.22	-5	<a href="#">807</a>
<i>EPA Handler ID:</i> CAR000267971							
<a href="#">96</a>	BERKELEY CUPA	740 Heinz	740 Heinz Ave CA	SSE	0.25 / 1,302.22	-5	<a href="#">809</a>
<a href="#">96</a>	BERKELEY CUPA	Aduro Biotech	740 Heinz Ave CA	SSE	0.25 / 1,302.22	-5	<a href="#">809</a>
<a href="#">96</a>	RCRA SQG	KONIKU, INC	740 HEINZ AVE STE 155 BERKELEY CA 94710	SSE	0.25 / 1,302.22	-5	<a href="#">810</a>
<i>EPA Handler ID:</i> CAR000278002							
<a href="#">96</a>	RCRA SQG	CARMOT THERAPEUTICS, INC	740 HEINZ AVENUE, STE 100 BERKELEY CA 94710	SSE	0.25 / 1,302.22	-5	<a href="#">811</a>

<b>Map Key</b>	<b>DB</b>	<b>Company/Site Name</b>	<b>Address</b>	<b>Direction</b>	<b>Distance (mi/ft)</b>	<b>Elev Diff (ft)</b>	<b>Page Number</b>
			<b>EPA Handler ID:</b> CAR000276634				
<a href="#">96</a>	EMISSIONS	SEVENTH STREET PROPERTIES VII, LLC	740 HEINZ AVENUE CA 94710	SSE	0.25 / 1,302.22	-5	<a href="#">813</a>
<a href="#">96</a>	BERKELEY CUPA	Carmot Therapeutics	740 Heinz Ave CA	SSE	0.25 / 1,302.22	-5	<a href="#">814</a>
<a href="#">96</a>	RCRA CESQG	CHECKER SPOT, INC.	740 HEINZ AVENUE BERKELEY CA 94710	SSE	0.25 / 1,302.22	-5	<a href="#">814</a>
			<b>EPA Handler ID:</b> CAR000284323				
<a href="#">96</a>	BERKELEY CUPA	Koniku, Inc.	740 Heinz AVE Ste 155 CA	SSE	0.25 / 1,302.22	-5	<a href="#">816</a>
<a href="#">96</a>	EMISSIONS	SEVENTH STREET PROPERTIES VII, LLC	740 HEINZ AVENUE BERKELEY CA 94710	SSE	0.25 / 1,302.22	-5	<a href="#">816</a>
<a href="#">96</a>	BERKELEY CUPA	Kyverna Therapeutics	740 Heinz Ave CA	SSE	0.25 / 1,302.22	-5	<a href="#">816</a>
<a href="#">96</a>	BERKELEY CUPA	Checkerspot, Inc.	740 Heinz Ave CA	SSE	0.25 / 1,302.22	-5	<a href="#">817</a>
<a href="#">97</a>	RCRA SQG	EAST BAY WASH RACK	700 HEINZ AVE BERKELEY CA 94710	SSE	0.25 / 1,304.77	-4	<a href="#">817</a>
			<b>EPA Handler ID:</b> CAD981374788				
<a href="#">97</a>	LUST	DURKEE WAREHAM	700 HEINZ ST BERKELEY CA 94704	SSE	0.25 / 1,304.77	-4	<a href="#">818</a>
			<b>Global ID   Status   Status Date:</b> T0600100476   COMPLETED - CASE CLOSED   9/29/1994				
<a href="#">97</a>	BERKELEY CUPA	DTSC-HAZARDOUS MATERIALS LAB	700 Heinz AVE STE 100 CA	SSE	0.25 / 1,304.77	-4	<a href="#">821</a>
<a href="#">97</a>	EMISSIONS	SEVENTH STREET PROPERTIES II	700 HEINZ AVENUE BERKELEY CA 94710	SSE	0.25 / 1,304.77	-4	<a href="#">821</a>
<a href="#">97</a>	DELISTED HAZ	Kevin's HazWaste Facility	700 HEINZ AVE BERKELEY CA 94710	SSE	0.25 / 1,304.77	-4	<a href="#">826</a>
<a href="#">97</a>	RCRA NON GEN	ENVIRONMENTAL CHEMISTRY LAB/DTSC	700 HEINZ AVE BERKELEY CA 94710-0000	SSE	0.25 / 1,304.77	-4	<a href="#">827</a>

Map Key	DB	Company/Site Name	Address	Direction	Distance (mi/ft)	Elev Diff (ft)	Page Number
			<i>EPA Handler ID:</i> CAL000123037				
<a href="#">97</a>	RESPONSE	WAREHAM PROPERTIES	700 HEINZ AVENUE BERKELEY CA 94710	SSE	0.25 / 1,304.77	-4	<a href="#">828</a>
			<i>Estor/EPA ID   Cleanup Status:</i> 01200019   CERTIFIED AS OF 11/19/2003				
<a href="#">97</a>	ENVIROSTOR	WAREHAM PROPERTIES	700 HEINZ AVENUE BERKELEY CA 94710	SSE	0.25 / 1,304.77	-4	<a href="#">830</a>
			<i>Estor/EPA ID   Cleanup Status:</i> 01200019   CERTIFIED AS OF 11/19/2003				
<a href="#">97</a>	BERKELEY CUPA	Wareham Development- 700 Heinz	700 Heinz AVE CA	SSE	0.25 / 1,304.77	-4	<a href="#">831</a>
<a href="#">98</a>	DELISTED HAZ	XOMA4	804 HEINZ AVE BERKELEY CA 94710	SSE	0.25 / 1,325.02	-2	<a href="#">832</a>
<a href="#">99</a>	DELISTED HAZ	REGiMMUNE	820 HEINZ AVE BERKELEY CA 94710	SSE	0.25 / 1,340.54	-2	<a href="#">832</a>
<a href="#">100</a>	RESPONSE	TEMESCAL BUSINESS CENTER	2850 7TH STREET BERKELEY CA 94710	SE	0.26 / 1,353.36	2	<a href="#">832</a>
			<i>Estor/EPA ID   Cleanup Status:</i> 60000400   REFER: RWQCB AS OF 6/27/2007				
<a href="#">100</a>	CLEANUP SITES	TEMESCAL BUSINESS CENTER	2850 7TH ST BERKELEY CA 94710	SE	0.26 / 1,353.36	2	<a href="#">833</a>
			<i>Site Facility Type   Status:</i> CLEANUP PROGRAM SITE   OPEN - SITE ASSESSMENT				
<a href="#">100</a>	ENVIROSTOR	TEMESCAL BUSINESS CENTER	2850 7TH STREET BERKELEY CA 94710	SE	0.26 / 1,353.36	2	<a href="#">839</a>
			<i>Estor/EPA ID   Cleanup Status:</i> 60000400   REFER: RWQCB AS OF 6/27/2007				
<a href="#">101</a>	LUST	PAHLMeyer FAMILY TRUST	2700 SAN PABLO AVE BERKELEY CA 94710	E	0.26 / 1,368.42	22	<a href="#">840</a>
			<i>Global ID   Status   Status Date:</i> T0600101041   COMPLETED - CASE CLOSED   6/29/1998				
<a href="#">102</a>	LUST	NOMURA BROS INC	2720 SAN PABLO AVE BERKELEY CA 94704	E	0.27 / 1,399.87	21	<a href="#">843</a>
			<i>Global ID   Status   Status Date:</i> T0600100969   COMPLETED - CASE CLOSED   4/10/1987				
<a href="#">103</a>	LUST	2601 SAN PABLO AVENUE LLC	2601 SAN PABLO AVENUE BERKELEY CA 94702	ENE	0.27 / 1,403.83	23	<a href="#">845</a>
			<i>Global ID   Status   Status Date:</i> T10000005788   COMPLETED - CASE CLOSED   6/30/2015				
<a href="#">104</a>	PCB	LIGHTING RESOURCES, INC.	813 HEINZ STREET, BLDG. #4 BERKELEY CA 94710	SE	0.27 / 1,423.14	2	<a href="#">851</a>

<b>Map Key</b>	<b>DB</b>	<b>Company/Site Name</b>	<b>Address</b>	<b>Direction</b>	<b>Distance (mi/ft)</b>	<b>Elev Diff (ft)</b>	<b>Page Number</b>
<a href="#">105</a>	DELISTED HAZ	WHOLESALE TRANSMISSION SERVICE	2730 SAN PABLO AVE BERKELEY CA 94702	E	0.27 / 1,438.28	20	<a href="#">852</a>
<a href="#">106</a>	DELISTED HAZ	DSM BIOMEDICAL, INC.	829 HEINZ ST BERKELEY CA 94710	SE	0.27 / 1,442.51	1	<a href="#">852</a>
<a href="#">107</a>	RCRA TSD	POLY-SEAL INDUSTRIES	725 CHANNING WAY BERKELEY CA 94710 <i>EPA Handler ID: CAL000087837</i>	NNW	0.27 / 1,443.01	-1	<a href="#">852</a>
<a href="#">108</a>	LUST	COOPER HAWKINS	2701 SAN PABLO AVE BERKELEY CA 94704 <i>Global ID   Status   Status Date: T0600100412   COMPLETED - CASE CLOSED   10/19/2015</i>	E	0.27 / 1,443.03	21	<a href="#">853</a>
<a href="#">109</a>	DELISTED HAZ	BABITT'S TUNE-UP & BRAKE SERVICE	2527 SAN PABLO AVE BERKELEY CA 94702	ENE	0.28 / 1,477.27	26	<a href="#">860</a>
<a href="#">110</a>	LUST	BERKELEY HYDRAULIC SERVICE	2734 SAN PABLO AVE BERKELEY CA 94704 <i>Global ID   Status   Status Date: T0600100182   COMPLETED - CASE CLOSED   6/25/1999</i>	E	0.28 / 1,491.08	21	<a href="#">860</a>
<a href="#">110</a>	DELISTED HAZ	HYDRAULIC SERVICES, INC.	2734 SAN PABLO AVE BERKELEY CA 94702	E	0.28 / 1,491.08	21	<a href="#">865</a>
<a href="#">111</a>	CLEANUP SITES	EMERALD PACKAGING	2821 10TH ST BERKELEY CA 94710 <i>Site Facility Type   Status: CLEANUP PROGRAM SITE   COMPLETED - CASE CLOSED</i>	ESE	0.29 / 1,509.20	13	<a href="#">865</a>
<a href="#">111</a>	LUST	EMERALD PACKAGING	2821 10TH ST BERKELEY CA 94710 <i>Global ID   Status   Status Date: T0600100510   COMPLETED - CASE CLOSED   3/6/2017</i>	ESE	0.29 / 1,509.20	13	<a href="#">867</a>
<a href="#">112</a>	DELISTED HAZ	LIGHTSAIL ENERGY, INC.	914 HEINZ AVE BERKELEY CA 94710	SE	0.29 / 1,533.15	3	<a href="#">873</a>
<a href="#">113</a>	LUST	TIME OIL COMPANY	2748 SAN PABLO AVE BERKELEY CA 94704 <i>Global ID   Status   Status Date: T0600101134   COMPLETED - CASE CLOSED   3/3/1998</i>	E	0.29 / 1,542.28	20	<a href="#">873</a>
<a href="#">114</a>	RCRA TSD	GEORGE ABRAM	2729 SAN PABLO AVE BERKELEY CA 94702 <i>EPA Handler ID: CAC003015434</i>	E	0.30 / 1,568.75	20	<a href="#">877</a>
<a href="#">115</a>	CLEANUP SITES	WAREHAM DEVELOPMENT	2900 5TH ST BERKELEY CA 94710 <i>Site Facility Type   Status: CLEANUP PROGRAM SITE   OPEN - INACTIVE</i>	SSE	0.32 / 1,673.48	-7	<a href="#">879</a>

Map Key	DB	Company/Site Name	Address	Direction	Distance (mi/ft)	Elev Diff (ft)	Page Number
<a href="#">116</a>	LUST	AQUATIC PARK SCIENCE CENTER	80 BOLIVAR DR. BERKELEY CA 94710	NW	0.32 / 1,680.69	-18	<a href="#">881</a>
<i>Global ID   Status   Status Date:</i> T10000001064   COMPLETED - CASE CLOSED   7/14/2014							
<a href="#">117</a>	LUST	BAY EXPORT SERVICES	717 POTTER ST BERKELEY CA 94704	SSE	0.34 / 1,814.07	-5	<a href="#">893</a>
<i>Global ID   Status   Status Date:</i> T0600100150   COMPLETED - CASE CLOSED   5/23/2003							
<a href="#">118</a>	CLEANUP SITES	MEYER SOUND LABORATORIES, INC.	1035-1043 HEINZ AVE BERKELEY CA 94702	ESE	0.35 / 1,836.82	15	<a href="#">898</a>
<i>Site Facility Type   Status:</i> CLEANUP PROGRAM SITE   OPEN - SITE ASSESSMENT							
<a href="#">119</a>	LUST	TRUST SECURITY MANAGEMENT	2321 4TH ST BERKELEY CA 94704	NNW	0.35 / 1,863.46	-4	<a href="#">899</a>
<i>Global ID   Status   Status Date:</i> T0600101388   COMPLETED - CASE CLOSED   9/22/1997							
<a href="#">120</a>	LUST	BERKELEY BUSINESS CENTER	2900 SAN PABLO AVE BERKELEY CA 94710	ESE	0.36 / 1,878.89	15	<a href="#">901</a>
<i>Global ID   Status   Status Date:</i> T0600100174   OPEN - SITE ASSESSMENT   8/1/2017							
<a href="#">121</a>	LUST	MEYER SOUND	2832 SAN PABLO AVE BERKELEY CA 94704	ESE	0.36 / 1,903.30	17	<a href="#">917</a>
<i>Global ID   Status   Status Date:</i> T0600102171   COMPLETED - CASE CLOSED   6/25/1999							
<a href="#">122</a>	LUST	EUROPEAN MOTORS	2396 SAN PABLO AVE BERKELEY CA 94702	NE	0.37 / 1,956.78	29	<a href="#">923</a>
<i>Global ID   Status   Status Date:</i> T0600100527   COMPLETED - CASE CLOSED   3/6/1995							
<a href="#">123</a>	LUST	JWP MECHANICAL	999 ANTHONY ST BERKELEY CA 94704	SE	0.38 / 1,992.09	6	<a href="#">925</a>
<i>Global ID   Status   Status Date:</i> T0600100748   COMPLETED - CASE CLOSED   4/13/1995							
<a href="#">124</a>	DELISTED HAZ	BALLAST ENERGY, INC.	816 BANCROFT WAY STE A BERKELEY CA 94710	N	0.38 / 2,005.20	1	<a href="#">928</a>
<a href="#">125</a>	CERCLIS	BAUM ELECTROLAB	800 BANCROFT WAY, 2ND FLOOR BERKELEY CA 94710 <i>Site EPA ID:</i> CAD070148457	N	0.38 / 2,005.29	1	<a href="#">928</a>
<a href="#">125</a>	CERCLIS NFRAP	BAUM ELECTROLAB	800 BANCROFT WAY, 2ND FLOOR BERKELEY CA 94710 <i>Site EPA ID:</i> CAD070148457	N	0.38 / 2,005.29	1	<a href="#">929</a>
<a href="#">125</a>	CLEANUP SITES	VERIFLO	800 BANCROFT ST BERKELEY CA 94704	N	0.38 / 2,005.29	1	<a href="#">930</a>
<i>Site Facility Type   Status:</i> CLEANUP PROGRAM SITE   OPEN - VERIFICATION MONITORING							
<a href="#">125</a>	SEMS ARCHIVE	BAUM ELECTROLAB	800 BANCROFT WAY, 2ND FLOOR BERKELEY CA 94710 <i>EPA ID:</i> CAD070148457	N	0.38 / 2,005.29	1	<a href="#">963</a>

Map Key	DB	Company/Site Name	Address	Direction	Distance (mi/ft)	Elev Diff (ft)	Page Number
<a href="#">126</a>	DELISTED HAZ	ASBESTOS TEM LABORATORIES, INC.	630 BANCROFT WAY BERKELEY CA 94710	NW	0.38 / 2,013.88	-12	<a href="#">964</a>
<a href="#">127</a>	CLEANUP SITES	MEYER SOUND	2835 SAN PABLO AVE BERKELEY CA 94702	ESE	0.38 / 2,014.52	18	<a href="#">964</a>
<i>Site Facility Type   Status:</i> CLEANUP PROGRAM SITE   OPEN - INACTIVE							
<a href="#">128</a>	DELISTED HAZ	ADURO BIOTECH, INC.	626 BANCROFT WAY STE 3C BERKELEY CA 94710	NW	0.38 / 2,015.29	-10	<a href="#">966</a>
<a href="#">128</a>	RCRA TSD	ACRIGEN BIOSCIENCES	626 BANCROFT WAY STE A-027 BERKELEY CA 94710 <i>EPA Handler ID:</i> CAL000445561	NW	0.38 / 2,015.29	-10	<a href="#">966</a>
<a href="#">128</a>	RCRA TSD	TROPIC LLC DBA BONNEVILLE LABS	626 BANCROFT WAY STE A BERKELEY CA 94710 <i>EPA Handler ID:</i> CAL000444722	NW	0.38 / 2,015.29	-10	<a href="#">967</a>
<a href="#">128</a>	RCRA TSD	CHAMELEON BIOSCIENCES	626 BANCROFT WAY STE A BERKELEY CA 94710 <i>EPA Handler ID:</i> CAL000446198	NW	0.38 / 2,015.29	-10	<a href="#">968</a>
<a href="#">129</a>	LUST	ENGINEERING SCIENCE	600 BANCROFT WAY BERKELEY CA 94710 <i>Global ID   Status   Status Date:</i> T0600102143   COMPLETED - CASE CLOSED   10/6/1999	NW	0.38 / 2,015.68	-10	<a href="#">969</a>
<a href="#">130</a>	RESPONSE	BERKELEY AUTO REPAIR	2378/2366 SAN PABLO AVENUE BERKELEY CA 94702 <i>Estor/EPA ID   Cleanup Status:</i> 01750013   CERTIFIED AS OF 4/11/2008	NE	0.38 / 2,017.36	28	<a href="#">972</a>
<a href="#">130</a>	ENVIROSTOR	BERKELEY AUTO REPAIR	2378/2366 SAN PABLO AVENUE BERKELEY CA 94702 <i>Estor/EPA ID   Cleanup Status:</i> 01750013   CERTIFIED AS OF 4/11/2008	NE	0.38 / 2,017.36	28	<a href="#">976</a>
<a href="#">131</a>	CLEANUP SITES	IMO DELAVAL BERKELEY MACHINE SHOP	827 BANCROFT WAY BERKELEY CA 94710 <i>Site Facility Type   Status:</i> CLEANUP PROGRAM SITE   OPEN - INACTIVE	N	0.38 / 2,020.32	4	<a href="#">979</a>
<a href="#">132</a>	LUST	TRANSAMERICA DEVAUAL	829 BANCROFT WAY BERKELEY CA 94704 <i>Global ID   Status   Status Date:</i> T0600101381   COMPLETED - CASE CLOSED   5/3/1990	N	0.38 / 2,024.14	4	<a href="#">981</a>
<a href="#">132</a>	ENVIROSTOR	BERKELEY PUMP	829 BANCROFT WAY BERKELEY CA 94710 <i>Estor/EPA ID   Cleanup Status:</i> 70000106   NO FURTHER ACTION AS OF 12/5/2005	N	0.38 / 2,024.14	4	<a href="#">984</a>
<a href="#">133</a>	CLEANUP SITES	PEERLESS ELECTRIC COMPANY	747 BANCROFT WY BERKELEY CA	NNW	0.38 / 2,025.08	-7	<a href="#">985</a>





Map Key	DB	Company/Site Name	Address	Direction	Distance (mi/ft)	Elev Diff (ft)	Page Number
<b>Global ID   Status   Status Date:</b> T0600101333   COMPLETED - CASE CLOSED   8/14/2015							
<a href="#">142</a>	UST CLOSURE	Super 7 (76 Service Station No. 7331)	901 Ashby Avenue, Berkeley, Alameda County, CA 94704 CA	SE	0.44 / 2,323.41	5	<a href="#">1021</a>
<b>Claim Case No:</b> Former Case No. 01-1444							
<a href="#">143</a>	LUST	TEXACO	840 ASHBY AVE BERKELEY CA 94704	SSE	0.44 / 2,329.99	1	<a href="#">1021</a>
<b>Global ID   Status   Status Date:</b> T0600101142   COMPLETED - CASE CLOSED   11/18/1999							
<a href="#">144</a>	LUST	FORMER EXXON 7-8465	2300 SAN PABLO AVE BERKELEY CA 94704	NE	0.45 / 2,351.78	27	<a href="#">1024</a>
<b>Global ID   Status   Status Date:</b> T0600101868   COMPLETED - CASE CLOSED   11/20/2001							
<a href="#">145</a>	ENVIROSTOR	TERMINEX-PEERLESS	2240 4TH STREET BERKELEY CA 94710	NNW	0.45 / 2,356.95	-7	<a href="#">1029</a>
<b>Estor/EPA ID   Cleanup Status:</b> 01890016   REFER: OTHER AGENCY AS OF 3/13/1995							
<a href="#">146</a>	LUST	MACBETH HARDWARE COMPANY	930 ASHBY AVE BERKELEY CA 94704	SE	0.45 / 2,358.78	6	<a href="#">1030</a>
<b>Global ID   Status   Status Date:</b> T0600100856   COMPLETED - CASE CLOSED   10/17/1995							
<a href="#">147</a>	DELISTED HAZ	PEERLESS LIGHTING	2246 FIFTH ST BERKELEY CA 94710	NNW	0.45 / 2,364.57	-3	<a href="#">1032</a>
<a href="#">148</a>	CERCLIS	PEERLESS ELECTRIC	2220 4TH STREET BERKELEY CA	NNW	0.45 / 2,391.14	-6	<a href="#">1032</a>
<b>Site EPA ID:</b> CAD981371313							
<a href="#">148</a>	LUST	PEERLESS LIGHTING	2220 FOURTH STREET BERKELEY CA 94710	NNW	0.45 / 2,391.14	-6	<a href="#">1034</a>
<b>Global ID   Status   Status Date:</b> T0600101057   OPEN - VERIFICATION MONITORING   12/10/2019							
<a href="#">148</a>	VCP	PEERLESS ELECTRIC	2220 4TH STREET BERKELEY CA 94710	NNW	0.45 / 2,391.14	-6	<a href="#">1048</a>
<b>Estor/EPA ID   Cleanup Status:</b> 01730067   INACTIVE - ACTION REQUIRED AS OF 6/24/2010							
<a href="#">148</a>	SEMS ARCHIVE	PEERLESS ELECTRIC	2220 4TH STREET BERKELEY CA	NNW	0.45 / 2,391.14	-6	<a href="#">1051</a>
<b>EPA ID:</b> CAD981371313							
<a href="#">148</a>	ENVIROSTOR	PEERLESS ELECTRIC	2220 4TH STREET BERKELEY CA 94710	NNW	0.45 / 2,391.14	-6	<a href="#">1052</a>
<b>Estor/EPA ID   Cleanup Status:</b> 01730067   INACTIVE - ACTION REQUIRED AS OF 6/24/2010							
<a href="#">148</a>	CLEANUP SITES	O.H. OLSEN	2220 FOURTH STREET BERKELEY CA 90001	NNW	0.45 / 2,391.14	-6	<a href="#">1055</a>
<b>Site Facility Type   Status:</b> CLEANUP PROGRAM SITE   OPEN - SITE ASSESSMENT							
<a href="#">149</a>	LUST	ASPHALT PRODUCT OIL CORP	1001 ASHBY AVE BERKELEY CA 94710	SE	0.46 / 2,424.31	11	<a href="#">1062</a>
<b>Global ID   Status   Status Date:</b> T0600100054   COMPLETED - CASE CLOSED   12/17/2001							

Map Key	DB	Company/Site Name	Address	Direction	Distance (mi/ft)	Elev Diff (ft)	Page Number
<a href="#">150</a>	LUST	WEATHERFORD BMW (FORMER NAVAL INDUSTRIAL RESERVE PLANT BERKELEY)	735 ASHBY AVENUE BERKELEY CA 94704	SSE	0.46 / 2,436.40	-22	<a href="#">1089</a>
<i>Global ID   Status   Status Date:</i> T0600101671   OPEN - VERIFICATION MONITORING   2/5/2020							
<a href="#">151</a>	LUST	DAVLIN COATINGS	700 ALLSTON WY BERKELEY CA 94710-	NNW	0.48 / 2,532.63	-8	<a href="#">1101</a>
<i>Global ID   Status   Status Date:</i> T0600102292   COMPLETED - CASE CLOSED   11/16/1999							
<a href="#">152</a>	LUST	GRING PEST CONTROL	741 FOLGER AVE BERKELEY CA 94704	SSE	0.49 / 2,563.62	-9	<a href="#">1103</a>
<i>Global ID   Status   Status Date:</i> T0600100668   COMPLETED - CASE CLOSED   4/23/2003							
<a href="#">153</a>	CLEANUP SITES	DIESEL FUEL TANK AREA FORMER	722 FOLGER AVE BERKELEY CA 94617	SSE	0.49 / 2,582.29	-10	<a href="#">1109</a>
<i>Site Facility Type   Status:</i> CLEANUP PROGRAM SITE   COMPLETED - CASE CLOSED							
<a href="#">154</a>	DELISTED LST	KAPLAN PROPERTY	2234 SAN PABLO AVE BERKELEY CA 94704	NNE	0.49 / 2,597.47	25	<a href="#">1111</a>
<a href="#">155</a>	LUST	HOLETT MACHINE WORKS	746 FOLGER AVENUE BERKELEY CA 94710	SSE	0.49 / 2,599.14	-6	<a href="#">1112</a>
<i>Global ID   Status   Status Date:</i> T0600113959   COMPLETED - CASE CLOSED   3/25/2005							
<a href="#">156</a>	LUST	CHEVRON	2995 SAN PABLO AVE BERKELEY CA 94704	ESE	0.49 / 2,610.35	17	<a href="#">1115</a>
<i>Global ID   Status   Status Date:</i> T0600100325   COMPLETED - CASE CLOSED   7/11/1995							
<a href="#">157</a>	LUST	FOLGER MURPHY PROPERTY	1020 MURRAY ST BERKELEY CA 94704	SE	0.50 / 2,633.53	11	<a href="#">1120</a>
<i>Global ID   Status   Status Date:</i> T0600100598   COMPLETED - CASE CLOSED   1/11/1995							
<a href="#">158</a>	ENVIROSTOR	DAVLIN PAINT COMPANY	700 ALLSTON WAY BERKELEY CA 94710	NNW	0.51 / 2,668.64	-12	<a href="#">1123</a>
<i>Estor/EPA ID   Cleanup Status:</i> 70000107   NO ACTION REQUIRED AS OF 1/23/2007							
<a href="#">159</a>	ENVIROSTOR	TRIANGLE COATINGS	2222 THIRD STREET BERKELEY CA 94710	NNW	0.54 / 2,847.56	-9	<a href="#">1124</a>
<i>Estor/EPA ID   Cleanup Status:</i> 60000938   REFER: LOCAL AGENCY AS OF 7/18/2008							
<a href="#">159</a>	ENVIROSTOR	AQUATIC PARK SCIENCE CENTER	2222 3RD STREET BERKELEY CA 94710	NNW	0.54 / 2,847.56	-9	<a href="#">1125</a>
<i>Estor/EPA ID   Cleanup Status:</i> 70000105   NO FURTHER ACTION AS OF 7/18/2008							
<a href="#">160</a>	ENVIROSTOR	MIKE ROBERTS COLOR PRODUCTIONS (MRCP)	6707 BAY ST EMERYVILLE CA 94608	S	0.55 / 2,896.66	-13	<a href="#">1127</a>
<i>Estor/EPA ID   Cleanup Status:</i> 01270025   REFER: OTHER AGENCY AS OF 10/10/2003							
<a href="#">161</a>	ENVIROSTOR	METALCO	1475 - 67TH STREET EMERYVILLE CA 94608	SSE	0.55 / 2,920.30	-7	<a href="#">1128</a>

Map Key	DB	Company/Site Name	Address	Direction	Distance (mi/ft)	Elev Diff (ft)	Page Number	
			<i>Estor/EPA ID   Cleanup Status:</i> 71003301   INACTIVE - NEEDS EVALUATION AS OF					
<a href="#">162</a>	ENVIROSTOR	MARCHANT CORPORATION SITE	6701 SAN PABLO AVENUE BERKELEY CA 94608	SE	0.63 / 3,352.77	14	<a href="#">1128</a>	
			<i>Estor/EPA ID   Cleanup Status:</i> 60000410   ACTIVE AS OF 9/1/2006					
<a href="#">163</a>	RESPONSE	MYERS DRUM - OAKLAND	6549 SAN PABLO AVENUE OAKLAND CA 94608	SE	0.74 / 3,884.48	11	<a href="#">1136</a>	
			<i>Estor/EPA ID   Cleanup Status:</i> 01340111   CERTIFIED O&M - LAND USE RESTRICTIONS ONLY AS OF 2/17/2017					
<a href="#">163</a>	ENVIROSTOR	MYERS DRUM - OAKLAND	6549 SAN PABLO AVENUE OAKLAND CA 94608	SE	0.74 / 3,884.48	11	<a href="#">1149</a>	
			<i>Estor/EPA ID   Cleanup Status:</i> 01340111   CERTIFIED O&M - LAND USE RESTRICTIONS ONLY AS OF 2/17/2017					
<a href="#">164</a>	ENVIROSTOR	1171 OCEAN AVENUE	1171 OCEAN AVENUE OAKLAND CA 94608	SE	0.83 / 4,399.09	5	<a href="#">1162</a>	
			<i>Estor/EPA ID   Cleanup Status:</i> 60000896   INACTIVE - ACTION REQUIRED AS OF 7/12/2017					
<a href="#">165</a>	RESPONSE	TRANSO/LACOSTE SITE	1600 64TH STREET/6401 BAY STREET EMERYVILLE CA 94608	SSE	0.84 / 4,423.52	-15	<a href="#">1169</a>	
			<i>Estor/EPA ID   Cleanup Status:</i> 01200020   NO FURTHER ACTION AS OF 2/21/1995					
<a href="#">165</a>	ENVIROSTOR	TRANSO/LACOSTE SITE	1600 64TH STREET/6401 BAY STREET EMERYVILLE CA 94608	SSE	0.84 / 4,423.52	-15	<a href="#">1170</a>	
			<i>Estor/EPA ID   Cleanup Status:</i> 01200020   NO FURTHER ACTION AS OF 2/21/1995					
<a href="#">166</a>	ENVIROSTOR	64TH & CHRISTIE	6340 AND 6390 CHRISTIE AVENUE EMERYVILLE CA 94608	S	0.87 / 4,612.12	-21	<a href="#">1172</a>	
			<i>Estor/EPA ID   Cleanup Status:</i> 60001475   REFER: OTHER AGENCY AS OF 12/29/2010					
<a href="#">167</a>	ENVIROSTOR	63RD STREET TRUNK SEWER PROJECT	63RD STREET EMERYVILLE CA 94608	S	0.91 / 4,817.50	-18	<a href="#">1173</a>	
			<i>Estor/EPA ID   Cleanup Status:</i> 01490016   NO FURTHER ACTION AS OF 9/28/2000					
<a href="#">168</a>	RESPONSE	K & S MANAGEMENT	1138 DELAWARE ST BERKELEY CA 94702	NNE	0.94 / 4,976.35	31	<a href="#">1174</a>	
			<i>Estor/EPA ID   Cleanup Status:</i> 01990018   CERTIFIED AS OF 1/1/1984					
<a href="#">168</a>	ENVIROSTOR	K & S MANAGEMENT	1138 DELAWARE ST BERKELEY CA 94702	NNE	0.94 / 4,976.35	31	<a href="#">1175</a>	
			<i>Estor/EPA ID   Cleanup Status:</i> 01990018   CERTIFIED AS OF 1/1/1984					
<a href="#">169</a>	ENVIROSTOR	BAY STREET EXTENSION	64TH & POWELL STREETS EMERYVILLE CA 94608	S	0.97 / 5,129.25	-16	<a href="#">1176</a>	
			<i>Estor/EPA ID   Cleanup Status:</i> 01330046   CERTIFIED / OPERATION & MAINTENANCE AS OF 7/9/1997					
<a href="#">170</a>	ENVIROSTOR	DUTRO SITE	1333-1379 62ND STREET EMERYVILLE CA 94608	SSE	0.98 / 5,171.05	-12	<a href="#">1182</a>	
			<i>Estor/EPA ID   Cleanup Status:</i> 60001478   NO FURTHER ACTION AS OF 1/18/2011					
<a href="#">171</a>	ENVIROSTOR	SAFETY-KLEEN CORP	1717 FOURTH ST BERKELEY CA 947100000	NNW	0.99 / 5,221.60	-18	<a href="#">1183</a>	

Map Key	DB	Company/Site Name	Address	Direction	Distance (mi/ft)	Elev Diff (ft)	Page Number
			<i>Estor/EPA ID   Cleanup Status:</i> CAD070148432				
<a href="#">171</a>	HWP	SAFETY-KLEEN CORP	1717 FOURTH ST BERKELEY CA 947100000	NNW	0.99 / 5,221.60	-18	<a href="#">1184</a>
			<i>Estor/EPA ID:</i> CAD070148432				
<a href="#">172</a>	ENVIROSTOR	ITT GRINNELL PROPERTY	6121 HOLLIS STREET EMERYVILLE CA 94608	SSE	1.00 / 5,264.45	-14	<a href="#">1185</a>
			<i>Estor/EPA ID   Cleanup Status:</i> 01500101   REFER: OTHER AGENCY AS OF 1/25/1996				

## Executive Summary: Summary by Data Source

### Standard

#### Federal

##### SEMS ARCHIVE - SEMS List 8R Archive Sites

A search of the SEMS ARCHIVE database, dated May 22, 2020 has found that there are 6 SEMS ARCHIVE site(s) within approximately 0.50 miles of the project property.

<u>Equal/Higher Elevation</u>	<u>Address</u>	<u>Direction</u>	<u>Distance (mi/ft)</u>	<u>Map Key</u>
ELECTRO-COATINGS IND	893 CARLETON ST BERKELEY CA 94710  <i>EPA ID: CAD009116211</i>	E	0.04 / 206.04	<a href="#">11</a>
GERMAIN'S	2777-9TH ST. BERKELEY CA 94710  <i>EPA ID: CAD981377005</i>	ESE	0.21 / 1,086.07	<a href="#">74</a>
BAUM ELECTROLAB	800 BANCROFT WAY, 2ND FLOOR BERKELEY CA 94710  <i>EPA ID: CAD070148457</i>	N	0.38 / 2,005.29	<a href="#">125</a>
<u>Lower Elevation</u>	<u>Address</u>	<u>Direction</u>	<u>Distance (mi/ft)</u>	<u>Map Key</u>
MATRECON INC	2424 4TH ST BERKELEY CA 94710  <i>EPA ID: CAT000624197</i>	NNW	0.19 / 1,028.10	<a href="#">67</a>
BERKELEY IND COURT	729 HEINZ AVE BERKELEY CA 94710  <i>EPA ID: CAD980637235</i>	SSE	0.24 / 1,282.68	<a href="#">92</a>
PEERLESS ELECTRIC	2220 4TH STREET BERKELEY CA  <i>EPA ID: CAD981371313</i>	NNW	0.45 / 2,391.14	<a href="#">148</a>

##### CERCLIS - Comprehensive Environmental Response, Compensation and Liability Information System - CERCLIS

A search of the CERCLIS database, dated Oct 25, 2013 has found that there are 6 CERCLIS site(s) within approximately 0.50 miles of the project property.

<u>Equal/Higher Elevation</u>	<u>Address</u>	<u>Direction</u>	<u>Distance (mi/ft)</u>	<u>Map Key</u>
ELECTRO-COATINGS IND	893 CARLETON ST BERKELEY CA 94710  <i>Site EPA ID: CAD009116211</i>	E	0.04 / 206.04	<a href="#">11</a>
GERMAIN'S	2777-9TH ST. BERKELEY CA 94710	ESE	0.21 / 1,086.07	<a href="#">74</a>

<u>Equal/Higher Elevation</u>	<u>Address</u>	<u>Direction</u>	<u>Distance (mi/ft)</u>	<u>Map Key</u>
	<i>Site EPA ID: CAD981377005</i>			
BAUM ELECTROLAB	800 BANCROFT WAY, 2ND FLOOR BERKELEY CA 94710	N	0.38 / 2,005.29	<a href="#">125</a>
	<i>Site EPA ID: CAD070148457</i>			
<u>Lower Elevation</u>	<u>Address</u>	<u>Direction</u>	<u>Distance (mi/ft)</u>	<u>Map Key</u>
MATRECON INC	2424 4TH ST BERKELEY CA 94710	NNW	0.19 / 1,028.10	<a href="#">67</a>
	<i>Site EPA ID: CAT000624197</i>			
BERKELEY IND COURT	729 HEINZ AVE BERKELEY CA 94710	SSE	0.24 / 1,282.68	<a href="#">92</a>
	<i>Site EPA ID: CAD980637235</i>			
PEERLESS ELECTRIC	2220 4TH STREET BERKELEY CA	NNW	0.45 / 2,391.14	<a href="#">148</a>
	<i>Site EPA ID: CAD981371313</i>			

### **CERCLIS NFRAP - CERCLIS - No Further Remedial Action Planned**

A search of the CERCLIS NFRAP database, dated Oct 25, 2013 has found that there are 5 CERCLIS NFRAP site(s) within approximately 0.50 miles of the project property.

<u>Equal/Higher Elevation</u>	<u>Address</u>	<u>Direction</u>	<u>Distance (mi/ft)</u>	<u>Map Key</u>
ELECTRO-COATINGS IND	893 CARLETON ST BERKELEY CA 94710	E	0.04 / 206.04	<a href="#">11</a>
	<i>Site EPA ID: CAD009116211</i>			
GERMAIN'S	2777-9TH ST. BERKELEY CA 94710	ESE	0.21 / 1,086.07	<a href="#">74</a>
	<i>Site EPA ID: CAD981377005</i>			
BAUM ELECTROLAB	800 BANCROFT WAY, 2ND FLOOR BERKELEY CA 94710	N	0.38 / 2,005.29	<a href="#">125</a>
	<i>Site EPA ID: CAD070148457</i>			
<u>Lower Elevation</u>	<u>Address</u>	<u>Direction</u>	<u>Distance (mi/ft)</u>	<u>Map Key</u>
MATRECON INC	2424 4TH ST BERKELEY CA 94710	NNW	0.19 / 1,028.10	<a href="#">67</a>
	<i>Site EPA ID: CAT000624197</i>			
BERKELEY IND COURT	729 HEINZ AVE BERKELEY CA 94710	SSE	0.24 / 1,282.68	<a href="#">92</a>
	<i>Site EPA ID: CAD980637235</i>			

### **RCRA TSD - RCRA non-CORRACTS TSD Facilities**

A search of the RCRA TSD database, dated May 4, 2020 has found that there are 6 RCRA TSD site(s) within approximately 0.50 miles of the project property.

<b><u>Equal/Higher Elevation</u></b>	<b><u>Address</u></b>	<b><u>Direction</u></b>	<b><u>Distance (mi/ft)</u></b>	<b><u>Map Key</u></b>
2621 TENTH STREET, LLC	2621 TENTH STREET BERKELEY CA 94710  <i>EPA Handler ID: CAC003012524</i>	E	0.20 / 1,031.63	<a href="#">69</a>
GEORGE ABRAM	2729 SAN PABLO AVE BERKELEY CA 94702  <i>EPA Handler ID: CAC003015434</i>	E	0.30 / 1,568.75	<a href="#">114</a>
<b><u>Lower Elevation</u></b>	<b><u>Address</u></b>	<b><u>Direction</u></b>	<b><u>Distance (mi/ft)</u></b>	<b><u>Map Key</u></b>
POLY-SEAL INDUSTRIES	725 CHANNING WAY BERKELEY CA 94710  <i>EPA Handler ID: CAL000087837</i>	NNW	0.27 / 1,443.01	<a href="#">107</a>
ACRIGEN BIOSCIENCES	626 BANCROFT WAY STE A-027 BERKELEY CA 94710  <i>EPA Handler ID: CAL000445561</i>	NW	0.38 / 2,015.29	<a href="#">128</a>
TROPIC LLC DBA BONNEVILLE LABS	626 BANCROFT WAY STE A BERKELEY CA 94710  <i>EPA Handler ID: CAL000444722</i>	NW	0.38 / 2,015.29	<a href="#">128</a>
CHAMELEON BIOSCIENCES	626 BANCROFT WAY STE A BERKELEY CA 94710  <i>EPA Handler ID: CAL000446198</i>	NW	0.38 / 2,015.29	<a href="#">128</a>

### **RCRA LQG - RCRA Generator List**

A search of the RCRA LQG database, dated May 4, 2020 has found that there are 4 RCRA LQG site(s) within approximately 0.25 miles of the project property.

<b><u>Equal/Higher Elevation</u></b>	<b><u>Address</u></b>	<b><u>Direction</u></b>	<b><u>Distance (mi/ft)</u></b>	<b><u>Map Key</u></b>
ELECTRO-COATINGS OF CALIFORNIA INC	893 CARLETON BERKELEY CA 94710-0000  <i>EPA Handler ID: CAD009116211</i>	E	0.04 / 206.04	<a href="#">11</a>
DSM BIOMEDICAL INC	2810 7TH ST BERKELEY CA 94710-2703  <i>EPA Handler ID: CAR000034223</i>	SE	0.19 / 1,012.20	<a href="#">65</a>
<b><u>Lower Elevation</u></b>	<b><u>Address</u></b>	<b><u>Direction</u></b>	<b><u>Distance (mi/ft)</u></b>	<b><u>Map Key</u></b>
BAYER HEALTHCARE LLC	800 DWIGHT WAY BERKELEY CA 94710-0000  <i>EPA Handler ID: CAD009126418</i>	NNE	0.00 / 0.00	<a href="#">1</a>
RAVAGO CHEMICAL DIST INC., DBA PACIFIC COAST CHEMICALS	2424 4TH STREET BERKELEY CA 94710  <i>EPA Handler ID: CAL000427268</i>	NNW	0.19 / 1,028.10	<a href="#">67</a>

### **RCRA SQG - RCRA Small Quantity Generators List**

A search of the RCRA SQG database, dated May 4, 2020 has found that there are 19 RCRA SQG site(s) within approximately 0.25 miles of the project property.

<u>Equal/Higher Elevation</u>	<u>Address</u>	<u>Direction</u>	<u>Distance (mi/ft)</u>	<u>Map Key</u>
BERKELEY USD BERKELEY HIGH SCHOOL	801 PARKER ST BERKELEY CA 94710  <i>EPA Handler ID: CAD982011785</i>	N	0.01 / 42.84	<a href="#"><u>6</u></a>
COLGATE PALMOLIVE CO	2700 7TH ST BERKELEY CA 94710  <i>EPA Handler ID: CAD009173733</i>	ESE	0.10 / 537.16	<a href="#"><u>23</u></a>
HENKEL US OPERATIONS CORPORATION	800 GRAYSON ST BERKELEY CA 94710  <i>EPA Handler ID: CAR000283374</i>	SE	0.13 / 687.27	<a href="#"><u>30</u></a>
MERCOR INC	2448 SIXTH ST BERKELEY CA 94710  <i>EPA Handler ID: CAD980896328</i>	NNE	0.14 / 755.45	<a href="#"><u>37</u></a>
AUTO UNIBODY SPECIALISTS INC	2431 5TH ST BERKELEY CA 94710  <i>EPA Handler ID: CAD981691116</i>	N	0.18 / 956.27	<a href="#"><u>55</u></a>
UP-RIGHT, INC	1013 PARDEE ST BERKELEY CA 94710  <i>EPA Handler ID: CAD981374564</i>	E	0.19 / 982.18	<a href="#"><u>59</u></a>
OSBORNE MCGRAW HILL	2600 TENTH ST 6TH FLOOR BERKELEY CA 94710  <i>EPA Handler ID: CAD983643982</i>	ENE	0.19 / 1,011.92	<a href="#"><u>64</u></a>
GERMAINS PROEN PRODUCTS	2777 NINTH ST BERKELEY CA 94710  <i>EPA Handler ID: CAD983637836</i>	ESE	0.21 / 1,086.07	<a href="#"><u>74</u></a>
ANAMET LABORATORIES INC	2827 SEVENTH ST BERKELEY CA 94710  <i>EPA Handler ID: CAD981456742</i>	SE	0.22 / 1,185.33	<a href="#"><u>82</u></a>
PERFECTION LTD. BODY SHOP	2824 EIGHTH STREET BERKELEY CA 94710  <i>EPA Handler ID: CAD109232389</i>	ESE	0.24 / 1,252.73	<a href="#"><u>89</u></a>
ELECTRON BEAM VAC COATINGS INC	2830 SEVENTH ST BERKELEY CA 94710  <i>EPA Handler ID: CAD982516833</i>	SE	0.24 / 1,267.57	<a href="#"><u>90</u></a>
<u>Lower Elevation</u>	<u>Address</u>	<u>Direction</u>	<u>Distance (mi/ft)</u>	<u>Map Key</u>
BAYER CORPORATION	800 DWIGHT WAY FORMER COLGATE PROPERTY BERKELEY CA 94701-1986	NNE	0.00 / 0.00	<a href="#"><u>1</u></a>



<u>Lower Elevation</u>	<u>Address</u>	<u>Direction</u>	<u>Distance (mi/ft)</u>	<u>Map Key</u>
	<i>EPA Handler ID: CAP000089425</i>			
PQ CORP THE	801 GRAYSON ST BERKELEY CA 94710	SSE	0.11 / 601.31	<a href="#">25</a>
	<i>EPA Handler ID: CAD009146663</i>			
NATIONAL STARCH & CHEM CORP	742 GRAYSON STREET BERKELEY CA 94710	S	0.12 / 615.73	<a href="#">27</a>
	<i>EPA Handler ID: CAD058777251</i>			
MANTROSE HAEUSER COMPANY INC	2424 4TH ST BLDG 5 MANTROSE HAEUSER RACKS BERKELEY CA 94710	NNW	0.19 / 1,028.10	<a href="#">67</a>
	<i>EPA Handler ID: CAR000186171</i>			
ADURO BIOTECH	740 HEINZ AVE BERKELEY CA 94710	SSE	0.25 / 1,302.22	<a href="#">96</a>
	<i>EPA Handler ID: CAR000267971</i>			
KONIKU, INC	740 HEINZ AVE STE 155 BERKELEY CA 94710	SSE	0.25 / 1,302.22	<a href="#">96</a>
	<i>EPA Handler ID: CAR000278002</i>			
CARMOT THERAPEUTICS, INC	740 HEINZ AVENUE, STE 100 BERKELEY CA 94710	SSE	0.25 / 1,302.22	<a href="#">96</a>
	<i>EPA Handler ID: CAR000276634</i>			
EAST BAY WASH RACK	700 HEINZ AVE BERKELEY CA 94710	SSE	0.25 / 1,304.77	<a href="#">97</a>
	<i>EPA Handler ID: CAD981374788</i>			

### **RCRA CESQG - RCRA Conditionally Exempt and Very Small Quantity Generators List**

A search of the RCRA CESQG database, dated May 4, 2020 has found that there are 2 RCRA CESQG site(s) within approximately 0.25 miles of the project property.

<u>Equal/Higher Elevation</u>	<u>Address</u>	<u>Direction</u>	<u>Distance (mi/ft)</u>	<u>Map Key</u>
CONSOLIDATED PRINTERS INC	2630 2630 8TH ST BERKELEY CA 94710	ENE	0.07 / 349.25	<a href="#">17</a>
	<i>EPA Handler ID: CAD983625138</i>			
<u>Lower Elevation</u>	<u>Address</u>	<u>Direction</u>	<u>Distance (mi/ft)</u>	<u>Map Key</u>
CHECKER SPOT, INC.	740 HEINZ AVENUE BERKELEY CA 94710	SSE	0.25 / 1,302.22	<a href="#">96</a>
	<i>EPA Handler ID: CAR000284323</i>			

### **RCRA NON GEN - RCRA Non-Generators**

A search of the RCRA NON GEN database, dated May 4, 2020 has found that there are 34 RCRA NON GEN site(s) within approximately 0.25 miles of the project property.

<b><u>Equal/Higher Elevation</u></b>	<b><u>Address</u></b>	<b><u>Direction</u></b>	<b><u>Distance (mi/ft)</u></b>	<b><u>Map Key</u></b>
ENCHROMA. INC.	2629 7TH STREET BERKELEY CA 94710  <i>EPA Handler ID: CAC003054192</i>	E	0.01 / 41.69	<a href="#"><u>5</u></a>
UNIVERSAL TELEVISION	932 PARKER STREET #4 BERKELEY CA 94710  <i>EPA Handler ID: CAC002988470</i>	ENE	0.05 / 248.32	<a href="#"><u>14</u></a>
MISSION BARNS	2618 8TH ST BERKELEY CA 94710  <i>EPA Handler ID: CAL000452194</i>	ENE	0.07 / 348.95	<a href="#"><u>16</u></a>
FIRE CAUSE ANALYSIS	935 PARDEE ST BERKELEY CA 94710  <i>EPA Handler ID: CAL000397769</i>	E	0.14 / 717.19	<a href="#"><u>33</u></a>
STEEP HILL INC	2448 6TH ST BERKELEY CA 94710  <i>EPA Handler ID: CAL000453369</i>	NNE	0.14 / 755.45	<a href="#"><u>37</u></a>
ARBORICULTURAL SPECIALTIES INC	830 GRAYSON ST BERKELEY CA 94710-2616  <i>EPA Handler ID: CAL000273418</i>	SE	0.15 / 793.04	<a href="#"><u>40</u></a>
STEEP HILL LABS INC	1005 PARKER ST BERKELEY CA 94710  <i>EPA Handler ID: CAL000403406</i>	ENE	0.16 / 843.33	<a href="#"><u>43</u></a>
TIPPETT STUDIOS	914 GRAYSON ST BERKELEY CA 94710-0000  <i>EPA Handler ID: CAL000267162</i>	ESE	0.17 / 877.45	<a href="#"><u>46</u></a>
BAY BRIDGE CAPITOL-10TH ST, LLC	2437 8TH STREET BERKELEY CA 94710  <i>EPA Handler ID: CAC002980757</i>	NE	0.18 / 929.00	<a href="#"><u>50</u></a>
PANACHE LIGHTING INC	2743 9TH ST BERKELEY CA 94710  <i>EPA Handler ID: CAL000438673</i>	E	0.18 / 930.08	<a href="#"><u>51</u></a>
INLITE CORPORATION	939 GRAYSON ST BERKELEY CA 94710-0000  <i>EPA Handler ID: CAD981613136</i>	ESE	0.18 / 939.15	<a href="#"><u>53</u></a>
MCEWEN LIGHTING STUDIO	2748 9TH ST BERKELEY CA 94710-2656  <i>EPA Handler ID: CAL000330773</i>	E	0.18 / 954.94	<a href="#"><u>54</u></a>
POLYPLUS BATTERY COMPANY INC	2431 FIFTH ST STE B BERKELEY CA 94710-0000  <i>EPA Handler ID: CAL000152581</i>	N	0.18 / 956.27	<a href="#"><u>55</u></a>

<u>Equal/Higher Elevation</u>	<u>Address</u>	<u>Direction</u>	<u>Distance (mi/ft)</u>	<u>Map Key</u>
AEROSOL DYNAMICS INC	935 GRAYSON ST BERKELEY CA 94710  <i>EPA Handler ID: CAL000287950</i>	ESE	0.18 / 960.99	<a href="#">56</a>
ENERGY EVERYWHERE INC	1013 PARDEE ST STE 109 BERKELEY CA 94710  <i>EPA Handler ID: CAL000451109</i>	E	0.19 / 982.18	<a href="#">59</a>
WAREHAM DEVELOPMENT	2600 TENTH STREET FANTASY STUDIOS BERKELEY CA 94710 <i>EPA Handler ID: CAC003058674</i>	ENE	0.19 / 1,011.92	<a href="#">64</a>
2621 TENTH STREET, LLC	2621 TENTH STREET BERKELEY CA 94710  <i>EPA Handler ID: CAC003012524</i>	E	0.20 / 1,031.63	<a href="#">69</a>
KAISER PERMANENTE BERKELEY MOB	2621 TENTH STREET BERKELEY CA 94710  <i>EPA Handler ID: CAC003028575</i>	E	0.20 / 1,031.63	<a href="#">69</a>
OCEANWORKS INC	2703 TENTH ST BERKELEY CA 94710-0000  <i>EPA Handler ID: CAL000057369</i>	E	0.20 / 1,054.39	<a href="#">70</a>
AB AUTOMOTIVE DBA OCEAN WORKS	2703 10TH ST BERKELEY CA 94710  <i>EPA Handler ID: CAL000449602</i>	E	0.20 / 1,054.39	<a href="#">70</a>
SID'S AUTO	2412 6TH ST BERKELEY CA 94710  <i>EPA Handler ID: CAL000264141</i>	N	0.22 / 1,185.62	<a href="#">83</a>
ALWARD CONSTRUCTION	1035 CARLETON ST BERKELEY CA 94710  <i>EPA Handler ID: CAL000449397</i>	E	0.23 / 1,192.97	<a href="#">84</a>
AVS SPECIALIST INC	2501 10TH ST BERKELEY CA 94710  <i>EPA Handler ID: CAL000338535</i>	NE	0.23 / 1,223.24	<a href="#">87</a>
BERKELEY MILLWORK & FURNITURE CO INC	2830 7TH ST BERKELEY CA 94710-2703  <i>EPA Handler ID: CAL000126031</i>	SE	0.24 / 1,267.57	<a href="#">90</a>
<b><u>Lower Elevation</u></b>	<b><u>Address</u></b>	<b><u>Direction</u></b>	<b><u>Distance (mi/ft)</u></b>	<b><u>Map Key</u></b>
GRAYSIX COMPANY	2427 4TH ST BERKELEY CA 94710-2403  <i>EPA Handler ID: CAL000345337</i>	NNW	0.19 / 1,003.36	<a href="#">63</a>
PACIFIC COAST CHEMICALS CO	2424 FOURTH STREET BERKELEY CA 94710	NNW	0.19 / 1,028.10	<a href="#">67</a>

<u>Lower Elevation</u>	<u>Address</u>	<u>Direction</u>	<u>Distance (mi/ft)</u>	<u>Map Key</u>
	<i>EPA Handler ID: CAD071693741</i>			
BAYER HEALTHCARE PHARMACEUTICALS LLC	2424 4TH ST BERKELEY CA 94710	NNW	0.19 / 1,028.10	<a href="#">67</a>
	<i>EPA Handler ID: CAT000624197</i>			
GREENFIELD GLOBAL	2424 4TH STREET BERKELEY CA 94710	NNW	0.19 / 1,028.10	<a href="#">67</a>
	<i>EPA Handler ID: CAC002974386</i>			
MANTROSE HAEUSER COMPANY	2424 4TH STREET BERKELEY CA 94710	NNW	0.19 / 1,028.10	<a href="#">67</a>
	<i>EPA Handler ID: CAC002974659</i>			
BERKELEY OUTLET	711 HEINZ AVE BERKELEY CA 94710	S	0.24 / 1,273.05	<a href="#">91</a>
	<i>EPA Handler ID: CAL000453238</i>			
HARVEST LAND	729 HEINZ AVE #8 BERKELEY CA 94710	SSE	0.24 / 1,282.68	<a href="#">92</a>
	<i>EPA Handler ID: CAL000452509</i>			
JOSEPH SITI WOODWORKING	729 HEINZ AVE STE 15 BERKELEY CA 94710	SSE	0.24 / 1,282.68	<a href="#">92</a>
	<i>EPA Handler ID: CAL000452927</i>			
RIGETTI QUANTUM COMPUTING	775 HEINZ AVE BERKELEY CA 94710	SSE	0.25 / 1,299.02	<a href="#">95</a>
	<i>EPA Handler ID: CAL000426468</i>			
ENVIRONMENTAL CHEMISTRY LAB/DTSC	700 HEINZ AVE BERKELEY CA 94710-0000	SSE	0.25 / 1,304.77	<a href="#">97</a>
	<i>EPA Handler ID: CAL000123037</i>			

## State

### RESPONSE - State Response Sites

A search of the RESPONSE database, dated Jul 14, 2020 has found that there are 9 RESPONSE site(s) within approximately 1.00 miles of the project property.

<u>Equal/Higher Elevation</u>	<u>Address</u>	<u>Direction</u>	<u>Distance (mi/ft)</u>	<u>Map Key</u>
HEINZ/GRAYSON PLUME	7TH STREET AND GRAYSON STREET BERKELEY CA 94710 <i>Estor/EPA ID   Cleanup Status: 60000399   REFER: RWQCB AS OF 6/27/2007</i>	ESE	0.16 / 837.08	<a href="#">42</a>
TEMESCAL BUSINESS CENTER	2850 7TH STREET BERKELEY CA 94710 <i>Estor/EPA ID   Cleanup Status: 60000400   REFER: RWQCB AS OF 6/27/2007</i>	SE	0.26 / 1,353.36	<a href="#">100</a>
BERKELEY AUTO REPAIR	2378/2366 SAN PABLO AVENUE BERKELEY CA 94702	NE	0.38 / 2,017.36	<a href="#">130</a>

<u>Equal/Higher Elevation</u>	<u>Address</u>	<u>Direction</u>	<u>Distance (mi/ft)</u>	<u>Map Key</u>
<i>Estor/EPA ID   Cleanup Status: 01750013   CERTIFIED AS OF 4/11/2008</i>				
MYERS DRUM - OAKLAND	6549 SAN PABLO AVENUE OAKLAND CA 94608	SE	0.74 / 3,884.48	<a href="#">163</a>
<i>Estor/EPA ID   Cleanup Status: 01340111   CERTIFIED O&amp;M - LAND USE RESTRICTIONS ONLY AS OF 2/17/2017</i>				
K & S MANAGEMENT	1138 DELAWARE ST BERKELEY CA 94702	NNE	0.94 / 4,976.35	<a href="#">168</a>
<i>Estor/EPA ID   Cleanup Status: 01990018   CERTIFIED AS OF 1/1/1984</i>				
<u>Lower Elevation</u>	<u>Address</u>	<u>Direction</u>	<u>Distance (mi/ft)</u>	<u>Map Key</u>
NATIONAL STARCH AND CHEMICAL COMPANY	742 AND 800 GRAYSON AVENUE BERKELEY CA 94710	SSE	0.14 / 718.12	<a href="#">34</a>
<i>Estor/EPA ID   Cleanup Status: 60000668   REFER: RWQCB AS OF 6/27/2007</i>				
BERKELEY INDUSTRIAL COURT	729 HEINZ AVENUE BERKELEY CA 94710	SSE	0.24 / 1,282.68	<a href="#">92</a>
<i>Estor/EPA ID   Cleanup Status: 01280069   REFER: RWQCB AS OF 6/21/2007</i>				
WAREHAM PROPERTIES	700 HEINZ AVENUE BERKELEY CA 94710	SSE	0.25 / 1,304.77	<a href="#">97</a>
<i>Estor/EPA ID   Cleanup Status: 01200019   CERTIFIED AS OF 11/19/2003</i>				
TRANSO/LACOSTE SITE	1600 64TH STREET/6401 BAY STREET EMERYVILLE CA 94608	SSE	0.84 / 4,423.52	<a href="#">165</a>
<i>Estor/EPA ID   Cleanup Status: 01200020   NO FURTHER ACTION AS OF 2/21/1995</i>				

## **ENVIROSTOR - EnviroStor Database**

A search of the ENVIROSTOR database, dated Jul 14, 2020 has found that there are 31 ENVIROSTOR site(s) within approximately 1.00 miles of the project property.

<u>Equal/Higher Elevation</u>	<u>Address</u>	<u>Direction</u>	<u>Distance (mi/ft)</u>	<u>Map Key</u>
ELECTRO-COATING INC - PLANT 21	893 CARLETON STREET BERKELEY CA 94710	E	0.04 / 206.04	<a href="#">11</a>
<i>Estor/EPA ID   Cleanup Status: 01340001   REFER: OTHER AGENCY AS OF 10/21/1987</i>				
COLGATE-PALMOLIVE	2700 7TH STREET BERKELEY CA 94710	ESE	0.10 / 537.16	<a href="#">23</a>
<i>Estor/EPA ID   Cleanup Status: 01280047   CERTIFIED AS OF 3/28/1988</i>				
HEINZ/GRAYSON PLUME	7TH STREET AND GRAYSON STREET BERKELEY CA 94710	SE	0.21 / 1,110.43	<a href="#">77</a>
<i>Estor/EPA ID   Cleanup Status: 60000399   REFER: RWQCB AS OF 6/27/2007</i>				
TEMESCAL BUSINESS CENTER	2850 7TH STREET BERKELEY CA 94710	SE	0.26 / 1,353.36	<a href="#">100</a>
<i>Estor/EPA ID   Cleanup Status: 60000400   REFER: RWQCB AS OF 6/27/2007</i>				

<b><u>Equal/Higher Elevation</u></b>	<b><u>Address</u></b>	<b><u>Direction</u></b>	<b><u>Distance (mi/ft)</u></b>	<b><u>Map Key</u></b>
BERKELEY AUTO REPAIR	2378/2366 SAN PABLO AVENUE BERKELEY CA 94702	NE	0.38 / 2,017.36	<a href="#">130</a>
	<i>Estor/EPA ID   Cleanup Status: 01750013   CERTIFIED AS OF 4/11/2008</i>			
BERKELEY PUMP	829 BANCROFT WAY BERKELEY CA 94710	N	0.38 / 2,024.14	<a href="#">132</a>
	<i>Estor/EPA ID   Cleanup Status: 70000106   NO FURTHER ACTION AS OF 12/5/2005</i>			
CAMP ASHBY	BERKELEY CA	SE	0.39 / 2,036.12	<a href="#">135</a>
	<i>Estor/EPA ID   Cleanup Status: 80000378   NO FURTHER ACTION AS OF 9/13/2012</i>			
2371 SAN PABLO AVENUE	2371 SAN PABLO AVENUE BERKELEY CA 94702	NE	0.39 / 2,083.43	<a href="#">138</a>
	<i>Estor/EPA ID   Cleanup Status: 60002253   ACTIVE AS OF 10/1/2015</i>			
MARCHANT CORPORATION SITE	6701 SAN PABLO AVENUE BERKELEY CA 94608	SE	0.63 / 3,352.77	<a href="#">162</a>
	<i>Estor/EPA ID   Cleanup Status: 60000410   ACTIVE AS OF 9/1/2006</i>			
MYERS DRUM - OAKLAND	6549 SAN PABLO AVENUE OAKLAND CA 94608	SE	0.74 / 3,884.48	<a href="#">163</a>
	<i>Estor/EPA ID   Cleanup Status: 01340111   CERTIFIED O&amp;M - LAND USE RESTRICTIONS ONLY AS OF 2/17/2017</i>			
1171 OCEAN AVENUE	1171 OCEAN AVENUE OAKLAND CA 94608	SE	0.83 / 4,399.09	<a href="#">164</a>
	<i>Estor/EPA ID   Cleanup Status: 60000896   INACTIVE - ACTION REQUIRED AS OF 7/12/2017</i>			
K & S MANAGEMENT	1138 DELAWARE ST BERKELEY CA 94702	NNE	0.94 / 4,976.35	<a href="#">168</a>
	<i>Estor/EPA ID   Cleanup Status: 01990018   CERTIFIED AS OF 1/1/1984</i>			
<b><u>Lower Elevation</u></b>	<b><u>Address</u></b>	<b><u>Direction</u></b>	<b><u>Distance (mi/ft)</u></b>	<b><u>Map Key</u></b>
MILES INC CUTTER BIOLOGICAL FACILITY #38	4TH AND PARKER STREETS BERKELEY CA 94710	WNW	0.01 / 27.42	<a href="#">2</a>
	<i>Estor/EPA ID   Cleanup Status: 01280085   REFER: OTHER AGENCY AS OF 3/13/1995</i>			
NATIONAL STARCH AND CHEMICAL COMPANY	742 AND 800 GRAYSON AVENUE BERKELEY CA 94710	SSE	0.14 / 718.12	<a href="#">34</a>
	<i>Estor/EPA ID   Cleanup Status: 60000668   REFER: RWQCB AS OF 6/27/2007</i>			
BERKELEY INDUSTRIAL COURT	729 HEINZ AVENUE BERKELEY CA 94710	SSE	0.24 / 1,282.68	<a href="#">92</a>
	<i>Estor/EPA ID   Cleanup Status: 01280069   REFER: RWQCB AS OF 6/21/2007</i>			
WAREHAM PROPERTIES	700 HEINZ AVENUE BERKELEY CA 94710	SSE	0.25 / 1,304.77	<a href="#">97</a>
	<i>Estor/EPA ID   Cleanup Status: 01200019   CERTIFIED AS OF 11/19/2003</i>			
NIRP BERKELEY	BERKELEY CA	S	0.42 / 2,205.25	<a href="#">139</a>

<b>Lower Elevation</b>	<b>Address</b>	<b>Direction</b>	<b>Distance (mi/ft)</b>	<b>Map Key</b>
<i>Estor/EPA ID   Cleanup Status: 80000154   NO FURTHER ACTION AS OF 11/27/2013</i>				
TERMINEX-PEERLESS	2240 4TH STREET BERKELEY CA 94710	NNW	0.45 / 2,356.95	<a href="#">145</a>
<i>Estor/EPA ID   Cleanup Status: 01890016   REFER: OTHER AGENCY AS OF 3/13/1995</i>				
PEERLESS ELECTRIC	2220 4TH STREET BERKELEY CA 94710	NNW	0.45 / 2,391.14	<a href="#">148</a>
<i>Estor/EPA ID   Cleanup Status: 01730067   INACTIVE - ACTION REQUIRED AS OF 6/24/2010</i>				
DAVLIN PAINT COMPANY	700 ALLSTON WAY BERKELEY CA 94710	NNW	0.51 / 2,668.64	<a href="#">158</a>
<i>Estor/EPA ID   Cleanup Status: 70000107   NO ACTION REQUIRED AS OF 1/23/2007</i>				
TRIANGLE COATINGS	2222 THIRD STREET BERKELEY CA 94710	NNW	0.54 / 2,847.56	<a href="#">159</a>
<i>Estor/EPA ID   Cleanup Status: 60000938   REFER: LOCAL AGENCY AS OF 7/18/2008</i>				
AQUATIC PARK SCIENCE CENTER	2222 3RD STREET BERKELEY CA 94710	NNW	0.54 / 2,847.56	<a href="#">159</a>
<i>Estor/EPA ID   Cleanup Status: 70000105   NO FURTHER ACTION AS OF 7/18/2008</i>				
MIKE ROBERTS COLOR PRODUCTIONS (MRCP)	6707 BAY ST EMERYVILLE CA 94608	S	0.55 / 2,896.66	<a href="#">160</a>
<i>Estor/EPA ID   Cleanup Status: 01270025   REFER: OTHER AGENCY AS OF 10/10/2003</i>				
METALCO	1475 - 67TH STREET EMERYVILLE CA 94608	SSE	0.55 / 2,920.30	<a href="#">161</a>
<i>Estor/EPA ID   Cleanup Status: 71003301   INACTIVE - NEEDS EVALUATION AS OF</i>				
TRANSO/LACOSTE SITE	1600 64TH STREET/6401 BAY STREET EMERYVILLE CA 94608	SSE	0.84 / 4,423.52	<a href="#">165</a>
<i>Estor/EPA ID   Cleanup Status: 01200020   NO FURTHER ACTION AS OF 2/21/1995</i>				
64TH & CHRISTIE	6340 AND 6390 CHRISTIE AVENUE EMERYVILLE CA 94608	S	0.87 / 4,612.12	<a href="#">166</a>
<i>Estor/EPA ID   Cleanup Status: 60001475   REFER: OTHER AGENCY AS OF 12/29/2010</i>				
63RD STREET TRUNK SEWER PROJECT	63RD STREET EMERYVILLE CA 94608	S	0.91 / 4,817.50	<a href="#">167</a>
<i>Estor/EPA ID   Cleanup Status: 01490016   NO FURTHER ACTION AS OF 9/28/2000</i>				
BAY STREET EXTENSION	64TH & POWELL STREETS EMERYVILLE CA 94608	S	0.97 / 5,129.25	<a href="#">169</a>
<i>Estor/EPA ID   Cleanup Status: 01330046   CERTIFIED / OPERATION &amp; MAINTENANCE AS OF 7/9/1997</i>				
DUTRO SITE	1333-1379 62ND STREET EMERYVILLE CA 94608	SSE	0.98 / 5,171.05	<a href="#">170</a>
<i>Estor/EPA ID   Cleanup Status: 60001478   NO FURTHER ACTION AS OF 1/18/2011</i>				
SAFETY-KLEEN CORP	1717 FOURTH ST BERKELEY CA 947100000	NNW	0.99 / 5,221.60	<a href="#">171</a>

<u>Lower Elevation</u>	<u>Address</u>	<u>Direction</u>	<u>Distance (mi/ft)</u>	<u>Map Key</u>
------------------------	----------------	------------------	-------------------------	----------------

*Estor/EPA ID | Cleanup Status: CAD070148432 |*

ITT GRINNELL PROPERTY	6121 HOLLIS STREET EMERYVILLE CA 94608	SSE	1.00 / 5,264.45	<a href="#">172</a>
-----------------------	---	-----	-----------------	---------------------

*Estor/EPA ID | Cleanup Status: 01500101 | REFER: OTHER AGENCY AS OF 1/25/1996*

### **HWP - EnviroStor Hazardous Waste Facilities**

A search of the HWP database, dated Jul 14, 2020 has found that there are 1 HWP site(s) within approximately 1.00 miles of the project property.

<u>Lower Elevation</u>	<u>Address</u>	<u>Direction</u>	<u>Distance (mi/ft)</u>	<u>Map Key</u>
------------------------	----------------	------------------	-------------------------	----------------

SAFETY-KLEEN CORP	1717 FOURTH ST BERKELEY CA 947100000	NNW	0.99 / 5,221.60	<a href="#">171</a>
-------------------	---	-----	-----------------	---------------------

*Estor/EPA ID: CAD070148432*

### **LUST - Leaking Underground Fuel Tank Reports**

A search of the LUST database, dated Jul 15, 2020 has found that there are 44 LUST site(s) within approximately 0.50 miles of the project property.

<u>Equal/Higher Elevation</u>	<u>Address</u>	<u>Direction</u>	<u>Distance (mi/ft)</u>	<u>Map Key</u>
-------------------------------	----------------	------------------	-------------------------	----------------

MACAULAY FOUNDRY	811 CARLETON BERKELEY CA 94710	ESE	0.04 / 189.04	<a href="#">8</a>
------------------	-----------------------------------	-----	---------------	-------------------

*Global ID | Status | Status Date: T0600100857 | COMPLETED - CASE CLOSED | 8/24/1994*

GARY STEEL COMPANY	2560 7TH ST BERKELEY CA 94704	NE	0.04 / 222.90	<a href="#">13</a>
--------------------	----------------------------------	----	---------------	--------------------

*Global ID | Status | Status Date: T0600100628 | COMPLETED - CASE CLOSED | 6/25/1999*

CARLETON BUSINESS CENTER	2703 7TH AVE BERKELEY CA 94704	ESE	0.07 / 374.61	<a href="#">19</a>
--------------------------	-----------------------------------	-----	---------------	--------------------

*Global ID | Status | Status Date: T0600100261 | COMPLETED - CASE CLOSED | 3/6/1992*

CARLETON BUSINESS CENTER	2700 7TH ST BERKELEY CA 94710	ESE	0.10 / 537.16	<a href="#">23</a>
--------------------------	----------------------------------	-----	---------------	--------------------

*Global ID | Status | Status Date: T0600100260 | COMPLETED - CASE CLOSED | 3/6/1992*

WEST COAST PROPERTY MANAGEMENT	2547 8TH ST BERKELEY CA 94710	NE	0.12 / 607.33	<a href="#">26</a>
--------------------------------	----------------------------------	----	---------------	--------------------

*Global ID | Status | Status Date: T0600101534 | COMPLETED - CASE CLOSED | 11/5/1996*

BERKELEY HUMANE SOCIETY	2700 9TH ST BERKELEY CA 94702	E	0.14 / 744.40	<a href="#">36</a>
-------------------------	----------------------------------	---	---------------	--------------------

*Global ID | Status | Status Date: T0600100181 | COMPLETED - CASE CLOSED | 7/25/1994*

CONSOLIDATED FREIGHTWAYS	2515 9TH ST BERKELEY CA 94710	NE	0.16 / 863.76	<a href="#">44</a>
--------------------------	----------------------------------	----	---------------	--------------------

*Global ID | Status | Status Date: T0600100407 | COMPLETED - CASE CLOSED | 3/20/1997*

COBURN CONSTRUCTION	1006 PARDEE ST BERKELEY CA 94704	E	0.18 / 939.12	<a href="#">52</a>
---------------------	-------------------------------------	---	---------------	--------------------



<u>Equal/Higher Elevation</u>	<u>Address</u>	<u>Direction</u>	<u>Distance (mi/ft)</u>	<u>Map Key</u>
	<b>Global ID   Status   Status Date:</b> T0600100396   COMPLETED - CASE CLOSED   10/1/1992			
CHRONICLE DEPOT	2817 7TH ST BERKELEY CA 94704	SE	0.21 / 1,105.87	<a href="#">76</a>
	<b>Global ID   Status   Status Date:</b> T0600100362   COMPLETED - CASE CLOSED   1/1/1999			
STUDIO COMPLEX	1025 CARLETON ST BERKELEY CA 94710	E	0.21 / 1,112.41	<a href="#">78</a>
	<b>Global ID   Status   Status Date:</b> T0600101322   COMPLETED - CASE CLOSED   5/3/1994			
OLIVER COMPANY	1035 CARLETON ST BERKELEY CA 94710	E	0.23 / 1,192.97	<a href="#">84</a>
	<b>Global ID   Status   Status Date:</b> T0600101006   COMPLETED - CASE CLOSED   8/24/1994			
PAHLMAYER FAMILY TRUST	2700 SAN PABLO AVE BERKELEY CA 94710	E	0.26 / 1,368.42	<a href="#">101</a>
	<b>Global ID   Status   Status Date:</b> T0600101041   COMPLETED - CASE CLOSED   6/29/1998			
NOMURA BROS INC	2720 SAN PABLO AVE BERKELEY CA 94704	E	0.27 / 1,399.87	<a href="#">102</a>
	<b>Global ID   Status   Status Date:</b> T0600100969   COMPLETED - CASE CLOSED   4/10/1987			
2601 SAN PABLO AVENUE LLC	2601 SAN PABLO AVENUE BERKELEY CA 94702	ENE	0.27 / 1,403.83	<a href="#">103</a>
	<b>Global ID   Status   Status Date:</b> T10000005788   COMPLETED - CASE CLOSED   6/30/2015			
COOPER HAWKINS	2701 SAN PABLO AVE BERKELEY CA 94704	E	0.27 / 1,443.03	<a href="#">108</a>
	<b>Global ID   Status   Status Date:</b> T0600100412   COMPLETED - CASE CLOSED   10/19/2015			
BERKELEY HYDRAULIC SERVICE	2734 SAN PABLO AVE BERKELEY CA 94704	E	0.28 / 1,491.08	<a href="#">110</a>
	<b>Global ID   Status   Status Date:</b> T0600100182   COMPLETED - CASE CLOSED   6/25/1999			
EMERALD PACKAGING	2821 10TH ST BERKELEY CA 94710	ESE	0.29 / 1,509.20	<a href="#">111</a>
	<b>Global ID   Status   Status Date:</b> T0600100510   COMPLETED - CASE CLOSED   3/6/2017			
TIME OIL COMPANY	2748 SAN PABLO AVE BERKELEY CA 94704	E	0.29 / 1,542.28	<a href="#">113</a>
	<b>Global ID   Status   Status Date:</b> T0600101134   COMPLETED - CASE CLOSED   3/3/1998			
BERKELEY BUSINESS CENTER	2900 SAN PABLO AVE BERKELEY CA 94710	ESE	0.36 / 1,878.89	<a href="#">120</a>
	<b>Global ID   Status   Status Date:</b> T0600100174   OPEN - SITE ASSESSMENT   8/1/2017			
MEYER SOUND	2832 SAN PABLO AVE BERKELEY CA 94704	ESE	0.36 / 1,903.30	<a href="#">121</a>
	<b>Global ID   Status   Status Date:</b> T0600102171   COMPLETED - CASE CLOSED   6/25/1999			
EUROPEAN MOTORS	2396 SAN PABLO AVE BERKELEY CA 94702	NE	0.37 / 1,956.78	<a href="#">122</a>

<u>Equal/Higher Elevation</u>	<u>Address</u>	<u>Direction</u>	<u>Distance (mi/ft)</u>	<u>Map Key</u>
<b>Global ID   Status   Status Date:</b> T0600100527   COMPLETED - CASE CLOSED   3/6/1995				
JWP MECHANICAL	999 ANTHONY ST BERKELEY CA 94704	SE	0.38 / 1,992.09	<a href="#">123</a>
<b>Global ID   Status   Status Date:</b> T0600100748   COMPLETED - CASE CLOSED   4/13/1995				
TRANSAMERICA DEVAUAL	829 BANCROFT WAY BERKELEY CA 94704	N	0.38 / 2,024.14	<a href="#">132</a>
<b>Global ID   Status   Status Date:</b> T0600101381   COMPLETED - CASE CLOSED   5/3/1990				
SUPER 7	901 ASHBY AVE BERKELEY CA 94704	SE	0.44 / 2,323.41	<a href="#">142</a>
<b>Global ID   Status   Status Date:</b> T0600101333   COMPLETED - CASE CLOSED   8/14/2015				
TEXACO	840 ASHBY AVE BERKELEY CA 94704	SSE	0.44 / 2,329.99	<a href="#">143</a>
<b>Global ID   Status   Status Date:</b> T0600101142   COMPLETED - CASE CLOSED   11/18/1999				
FORMER EXXON 7-8465	2300 SAN PABLO AVE BERKELEY CA 94704	NE	0.45 / 2,351.78	<a href="#">144</a>
<b>Global ID   Status   Status Date:</b> T0600101868   COMPLETED - CASE CLOSED   11/20/2001				
MACBETH HARDWARE COMPANY	930 ASHBY AVE BERKELEY CA 94704	SE	0.45 / 2,358.78	<a href="#">146</a>
<b>Global ID   Status   Status Date:</b> T0600100856   COMPLETED - CASE CLOSED   10/17/1995				
ASPHALT PRODUCT OIL CORP	1001 ASHBY AVE BERKELEY CA 94710	SE	0.46 / 2,424.31	<a href="#">149</a>
<b>Global ID   Status   Status Date:</b> T0600100054   COMPLETED - CASE CLOSED   12/17/2001				
CHEVRON	2995 SAN PABLO AVE BERKELEY CA 94704	ESE	0.49 / 2,610.35	<a href="#">156</a>
<b>Global ID   Status   Status Date:</b> T0600100325   COMPLETED - CASE CLOSED   7/11/1995				
FOLGER MURPHY PROPERTY	1020 MURRAY ST BERKELEY CA 94704	SE	0.50 / 2,633.53	<a href="#">157</a>
<b>Global ID   Status   Status Date:</b> T0600100598   COMPLETED - CASE CLOSED   1/11/1995				
<b>Lower Elevation</b>	<b>Address</b>	<b>Direction</b>	<b>Distance (mi/ft)</b>	<b>Map Key</b>
BAYER, FORMER MILES/CUTTER/BERKELEY UNIFIED SCHOOL DISTRICT	800 DWIGHT WAY BERKELEY CA 94710	NNE	0.00 / 0.00	<a href="#">1</a>
<b>Global ID   Status   Status Date:</b> T0600100895   COMPLETED - CASE CLOSED   6/30/2017				
PQ CORP	801 GRAYSON ST BERKELEY CA 94710	SSE	0.11 / 601.31	<a href="#">25</a>
<b>Global ID   Status   Status Date:</b> T0600101106   COMPLETED - CASE CLOSED   4/30/2003				
BERKELEY INDUSTRIAL COMPLEX	729 HEINZ ST BERKELEY CA 94710	SSE	0.20 / 1,068.18	<a href="#">71</a>
<b>Global ID   Status   Status Date:</b> T0600101792   COMPLETED - CASE CLOSED   1/9/1997				

<b>Lower Elevation</b>	<b>Address</b>	<b>Direction</b>	<b>Distance (mi/ft)</b>	<b>Map Key</b>
DURKEE WAREHAM	700 HEINZ ST BERKELEY CA 94704	SSE	0.25 / 1,304.77	<a href="#">97</a>
<i>Global ID   Status   Status Date: T0600100476   COMPLETED - CASE CLOSED   9/29/1994</i>				
AQUATIC PARK SCIENCE CENTER	80 BOLIVAR DR. BERKELEY CA 94710	NW	0.32 / 1,680.69	<a href="#">116</a>
<i>Global ID   Status   Status Date: T10000001064   COMPLETED - CASE CLOSED   7/14/2014</i>				
BAY EXPORT SERVICES	717 POTTER ST BERKELEY CA 94704	SSE	0.34 / 1,814.07	<a href="#">117</a>
<i>Global ID   Status   Status Date: T0600100150   COMPLETED - CASE CLOSED   5/23/2003</i>				
TRUST SECURITY MANAGEMENT	2321 4TH ST BERKELEY CA 94704	NNW	0.35 / 1,863.46	<a href="#">119</a>
<i>Global ID   Status   Status Date: T0600101388   COMPLETED - CASE CLOSED   9/22/1997</i>				
ENGINEERING SCIENCE	600 BANCROFT WAY BERKELEY CA 94710	NW	0.38 / 2,015.68	<a href="#">129</a>
<i>Global ID   Status   Status Date: T0600102143   COMPLETED - CASE CLOSED   10/6/1999</i>				
KRENZ LIMITED	750 POTTER ST BERKELEY CA 94704	SSE	0.39 / 2,049.53	<a href="#">136</a>
<i>Global ID   Status   Status Date: T0600100802   COMPLETED - CASE CLOSED   2/12/1997</i>				
PEERLESS LIGHTING	2220 FOURTH STREET BERKELEY CA 94710	NNW	0.45 / 2,391.14	<a href="#">148</a>
<i>Global ID   Status   Status Date: T0600101057   OPEN - VERIFICATION MONITORING   12/10/2019</i>				
WEATHERFORD BMW (FORMER NAVAL INDUSTRIAL RESERVE PLANT BERKELEY)	735 ASHBY AVENUE BERKELEY CA 94704	SSE	0.46 / 2,436.40	<a href="#">150</a>
<i>Global ID   Status   Status Date: T0600101671   OPEN - VERIFICATION MONITORING   2/5/2020</i>				
DAVLIN COATINGS	700 ALLSTON WY BERKELEY CA 94710-	NNW	0.48 / 2,532.63	<a href="#">151</a>
<i>Global ID   Status   Status Date: T0600102292   COMPLETED - CASE CLOSED   11/16/1999</i>				
GRING PEST CONTROL	741 FOLGER AVE BERKELEY CA 94704	SSE	0.49 / 2,563.62	<a href="#">152</a>
<i>Global ID   Status   Status Date: T0600100668   COMPLETED - CASE CLOSED   4/23/2003</i>				
HOLETT MACHINE WORKS	746 FOLGER AVENUE BERKELEY CA 94710	SSE	0.49 / 2,599.14	<a href="#">155</a>
<i>Global ID   Status   Status Date: T0600113959   COMPLETED - CASE CLOSED   3/25/2005</i>				

### **DELISTED LST - Delisted Leaking Storage Tanks**

A search of the DELISTED LST database, dated Jul 15, 2020 has found that there are 1 DELISTED LST site(s) within approximately 0.50 miles of the project property.

<u>Equal/Higher Elevation</u>	<u>Address</u>	<u>Direction</u>	<u>Distance (mi/ft)</u>	<u>Map Key</u>
KAPLAN PROPERTY	2234 SAN PABLO AVE BERKELEY CA 94704	NNE	0.49 / 2,597.47	<a href="#">154</a>

### **UST CLOSURE - Proposed Closure of Underground Storage Tank Cases**

A search of the UST CLOSURE database, dated Jul 7, 2020 has found that there are 1 UST CLOSURE site(s) within approximately 0.50 miles of the project property.

<u>Equal/Higher Elevation</u>	<u>Address</u>	<u>Direction</u>	<u>Distance (mi/ft)</u>	<u>Map Key</u>
Super 7 (76 Service Station No. 7331)	901 Ashby Avenue, Berkeley, Alameda County, CA 94704 CA <i>Claim Case No: Former Case No. 01-1444</i>	SE	0.44 / 2,323.41	<a href="#">142</a>

### **HHSS - Historical Hazardous Substance Storage Information Database**

A search of the HHSS database, dated Aug 27, 2015 has found that there are 10 HHSS site(s) within approximately 0.25 miles of the project property.

<u>Equal/Higher Elevation</u>	<u>Address</u>	<u>Direction</u>	<u>Distance (mi/ft)</u>	<u>Map Key</u>
BERKELEY UNIFIED SCHOOL DISTRI	801 PARKER STREET BERKELEY CA 94710	N	0.01 / 42.84	<a href="#">6</a>
HC MACAULAY FOUNDRY COMPANY	811 CARLETON STREET BERKELEY CA 94710	ESE	0.04 / 189.04	<a href="#">8</a>
C D H METALS INC	2550 - 7TH STREET BERKELEY CA 94710	NE	0.07 / 351.60	<a href="#">18</a>
COLGATE-PALMOLIVE COMPANY	2700 SEVENTH STREET BERKELEY CA 94710	ESE	0.10 / 537.16	<a href="#">23</a>
LJ KRUSE COMPANY	920 PARDEE ST BERKELEY CA 94710	ESE	0.11 / 571.31	<a href="#">24</a>
CONSOLIDATED FREIGHTWAYS	2515 9TH STREET BERKELEY CA 94710	NE	0.16 / 863.76	<a href="#">44</a>
COBURN CONSTRUCTION	2741 9TH STREET BERKELEY CA 94710	E	0.18 / 965.33	<a href="#">57</a>

<u>Lower Elevation</u>	<u>Address</u>	<u>Direction</u>	<u>Distance (mi/ft)</u>	<u>Map Key</u>
ELECTRO-COATINGS INC BERKELEY	393 CARLETON STREET 7TH STREET BERKELEY CA 94710	SW	0.00 / 0.00	<a href="#">1</a>
CUTTER LABORATORIES BERKELEY P	4TH & PARKER STREERS RAIL BOX 7TH STREET BERKELEY CA 94701	WNW	0.01 / 27.42	<a href="#">2</a>
THE PQ CORPORATION	801 GRAYSON STREET BERKELEY CA 94710	SSE	0.11 / 601.31	<a href="#">25</a>

### **AST - Aboveground Storage Tanks**

A search of the AST database, dated Aug 31, 2009 has found that there are 2 AST site(s) within approximately 0.25 miles of the project property.

<u>Lower Elevation</u>	<u>Address</u>	<u>Direction</u>	<u>Distance (mi/ft)</u>	<u>Map Key</u>
	800 DWIGHT WAY Berkeley CA	NNE	0.00 / 0.00	<a href="#">1</a>
	2465 FOURTH ST Berkeley CA	NNW	0.12 / 628.05	<a href="#">28</a>

### **CERS TANK - California Environmental Reporting System (CERS) Tanks**

A search of the CERS TANK database, dated May 12, 2020 has found that there are 1 CERS TANK site(s) within approximately 0.25 miles of the project property.

<u>Lower Elevation</u>	<u>Address</u>	<u>Direction</u>	<u>Distance (mi/ft)</u>	<u>Map Key</u>
BAYER US LLC	800 DWIGHT WAY BERKELEY CA 94710	NNE	0.00 / 0.00	<a href="#">1</a>
	<i>Site ID: 387621</i>			

### **VCP - Voluntary Cleanup Program**

A search of the VCP database, dated Jul 14, 2020 has found that there are 2 VCP site(s) within approximately 0.50 miles of the project property.

<u>Equal/Higher Elevation</u>	<u>Address</u>	<u>Direction</u>	<u>Distance (mi/ft)</u>	<u>Map Key</u>
2371 SAN PABLO AVENUE	2371 SAN PABLO AVENUE BERKELEY CA 94702	NE	0.39 / 2,083.43	<a href="#">138</a>
	<i>Estor/EPA ID   Cleanup Status: 60002253   ACTIVE AS OF 10/1/2015</i>			

<u>Lower Elevation</u>	<u>Address</u>	<u>Direction</u>	<u>Distance (mi/ft)</u>	<u>Map Key</u>
PEERLESS ELECTRIC	2220 4TH STREET BERKELEY CA 94710	NNW	0.45 / 2,391.14	<a href="#">148</a>

**Lower Elevation**                      **Address**                                      **Direction**                                      **Distance (mi/ft)**                      **Map Key**

*Estor/EPA ID | Cleanup Status: 01730067 | INACTIVE - ACTION REQUIRED AS OF 6/24/2010*

**CLEANUP SITES - GeoTracker Cleanup Program Sites**

A search of the CLEANUP SITES database, dated Jul 15, 2020 has found that there are 19 CLEANUP SITES site(s) within approximately 0.50 miles of the project property.

**Equal/Higher Elevation**                      **Address**                                      **Direction**                                      **Distance (mi/ft)**                      **Map Key**

MACAULAY FOUNDRY INC                      811 CARELTON ST  
BERKELEY CA 94710                                      ESE                                      0.04 / 189.04                      [8](#)

*Site Facility Type | Status: CLEANUP PROGRAM SITE | COMPLETED - CASE CLOSED*

ELECTRO-COATINGS OF CA                      893 CARLETON ST  
BERKELEY CA 94710                                      E                                      0.04 / 206.04                      [11](#)

*Site Facility Type | Status: CLEANUP PROGRAM SITE | OPEN - VERIFICATION MONITORING*

MILES LABS CUTTER                      2550 7TH STREET  
BERKELEY CA 94710                                      NE                                      0.07 / 351.60                      [18](#)

*Site Facility Type | Status: CLEANUP PROGRAM SITE | OPEN - INACTIVE*

CARLETON BUSINESS CENTER                      2700 7TH ST  
BERKELEY CA 94704                                      ESE                                      0.10 / 537.16                      [23](#)

*Site Facility Type | Status: CLEANUP PROGRAM SITE | COMPLETED - CASE CLOSED*

PROEN PRODUCTS COMPANY                      2777 9TH ST  
BERKELEY CA 94710                                      ESE                                      0.21 / 1,086.07                      [74](#)

*Site Facility Type | Status: CLEANUP PROGRAM SITE | OPEN - VERIFICATION MONITORING*

PROEN PRODUCTS                      2777 9TH ST  
BERKELEY CA 94710                                      ESE                                      0.21 / 1,086.07                      [74](#)

*Site Facility Type | Status: CLEANUP PROGRAM SITE | OPEN - VERIFICATION MONITORING*

TEMESCAL BUSINESS CENTER                      2850 7TH ST  
BERKELEY CA 94710                                      SE                                      0.26 / 1,353.36                      [100](#)

*Site Facility Type | Status: CLEANUP PROGRAM SITE | OPEN - SITE ASSESSMENT*

EMERALD PACKAGING                      2821 10TH ST  
BERKELEY CA 94710                                      ESE                                      0.29 / 1,509.20                      [111](#)

*Site Facility Type | Status: CLEANUP PROGRAM SITE | COMPLETED - CASE CLOSED*

MEYER SOUND LABORATORIES, INC.                      1035-1043 HEINZ AVE  
BERKELEY CA 94702                                      ESE                                      0.35 / 1,836.82                      [118](#)

*Site Facility Type | Status: CLEANUP PROGRAM SITE | OPEN - SITE ASSESSMENT*

VERIFLO                      800 BANCROFT ST  
BERKELEY CA 94704                                      N                                      0.38 / 2,005.29                      [125](#)

*Site Facility Type | Status: CLEANUP PROGRAM SITE | OPEN - VERIFICATION MONITORING*

MEYER SOUND                      2835 SAN PABLO AVE  
BERKELEY CA 94702                                      ESE                                      0.38 / 2,014.52                      [127](#)

*Site Facility Type | Status: CLEANUP PROGRAM SITE | OPEN - INACTIVE*

<b><u>Equal/Higher Elevation</u></b>	<b><u>Address</u></b>	<b><u>Direction</u></b>	<b><u>Distance (mi/ft)</u></b>	<b><u>Map Key</u></b>
IMO DELAVAL BERKELEY MACHINE SHOP	827 BANCROFT WAY BERKELEY CA 94710	N	0.38 / 2,020.32	<a href="#"><u>131</u></a>
<i>Site Facility Type   Status: CLEANUP PROGRAM SITE   OPEN - INACTIVE</i>				
CHASE PROPERTY	2366 78 SAN PABLO AVE BERKELEY CA 94704	NE	0.38 / 2,026.72	<a href="#"><u>134</u></a>
<i>Site Facility Type   Status: CLEANUP PROGRAM SITE   COMPLETED - CASE CLOSED</i>				
<b><u>Lower Elevation</u></b>	<b><u>Address</u></b>	<b><u>Direction</u></b>	<b><u>Distance (mi/ft)</u></b>	<b><u>Map Key</u></b>
NATIONAL STARCH & CHEM COMPANY	742 GRAYSON ST BERKELEY CA 94710	S	0.12 / 615.73	<a href="#"><u>27</u></a>
<i>Site Facility Type   Status: CLEANUP PROGRAM SITE   OPEN - REMEDIATION</i>				
BERKELEY INDUSTRIAL COMPLEX	729 HEINZ AVE BERKELEY CA 94710	SSE	0.24 / 1,282.68	<a href="#"><u>92</u></a>
<i>Site Facility Type   Status: CLEANUP PROGRAM SITE   OPEN - SITE ASSESSMENT</i>				
WAREHAM DEVELOPMENT	2900 5TH ST BERKELEY CA 94710	SSE	0.32 / 1,673.48	<a href="#"><u>115</u></a>
<i>Site Facility Type   Status: CLEANUP PROGRAM SITE   OPEN - INACTIVE</i>				
PEERLESS ELECTRIC COMPANY	747 BANCROFT WY BERKELEY CA	NNW	0.38 / 2,025.08	<a href="#"><u>133</u></a>
<i>Site Facility Type   Status: CLEANUP PROGRAM SITE   OPEN - INACTIVE</i>				
O.H. OLSEN	2220 FOURTH STREET BERKELEY CA 90001	NNW	0.45 / 2,391.14	<a href="#"><u>148</u></a>
<i>Site Facility Type   Status: CLEANUP PROGRAM SITE   OPEN - SITE ASSESSMENT</i>				
DIESEL FUEL TANK AREA FORMER	722 FOLGER AVE BERKELEY CA 94617	SSE	0.49 / 2,582.29	<a href="#"><u>153</u></a>
<i>Site Facility Type   Status: CLEANUP PROGRAM SITE   COMPLETED - CASE CLOSED</i>				

### **HIST TANK - Historical Hazardous Substance Storage Container Information - Facility Summary**

A search of the HIST TANK database, dated May 27, 1988 has found that there are 10 HIST TANK site(s) within approximately 0.25 miles of the project property.

<b><u>Equal/Higher Elevation</u></b>	<b><u>Address</u></b>	<b><u>Direction</u></b>	<b><u>Distance (mi/ft)</u></b>	<b><u>Map Key</u></b>
BERKELEY UNIFIED SCHOOL DISTRI	801 PARKER STREET BERKELEY CA	N	0.01 / 42.84	<a href="#"><u>6</u></a>
H.C. MACAULAY FOUNDRY COMPANY	811 CARLETON STREET BERKELEY CA	ESE	0.04 / 189.04	<a href="#"><u>8</u></a>
ELECTRO-COATINGS INC. BERKELEY	893 CARLETON STREET BERKELEY CA	E	0.04 / 206.04	<a href="#"><u>11</u></a>

<u>Equal/Higher Elevation</u>	<u>Address</u>	<u>Direction</u>	<u>Distance (mi/ft)</u>	<u>Map Key</u>
C.D.H. METALS, INC.	2550 - 7TH STREET BERKELEY CA	NE	0.07 / 351.60	<a href="#">18</a>
COLGATE-PALMOLIVE COMPANY	2700 SEVENTH STREET BERKELEY CA	ESE	0.10 / 537.16	<a href="#">23</a>
L.J. KRUSE COMPANY	920 PARDEE ST. BERKELEY CA	ESE	0.11 / 571.31	<a href="#">24</a>
CONSOLIDATED FREIGHTWAYS	2515 9TH STREET BERKELEY CA	NE	0.16 / 863.76	<a href="#">44</a>
COBURN CONSTRUCTION	2741-9TH STREET BERKELEY CA	E	0.18 / 965.33	<a href="#">57</a>

<u>Lower Elevation</u>	<u>Address</u>	<u>Direction</u>	<u>Distance (mi/ft)</u>	<u>Map Key</u>
CUTTER LABORATORIES INC. DBA CU	4TH & PARKER STREETS (MAIL BOX BERKELEY CA	WNW	0.01 / 27.42	<a href="#">2</a>
THE P.Q. CORPORATION	801 GRAYSON STREET BERKELEY CA	SSE	0.11 / 601.31	<a href="#">25</a>

## County

### **BERKELEY CUPA - Alameda County - City of Berkeley CUPA Facilities**

A search of the BERKELEY CUPA database, dated May 12, 2020 has found that there are 84 BERKELEY CUPA site(s) within approximately 0.25 miles of the project property.

<u>Equal/Higher Elevation</u>	<u>Address</u>	<u>Direction</u>	<u>Distance (mi/ft)</u>	<u>Map Key</u>
Mosswood Distillers	2619 Seventh ST CA	E	0.01 / 40.83	<a href="#">4</a>
ELLISON TECHNOLOGIES	2629 SEVENTH ST STE C CA	E	0.01 / 41.69	<a href="#">5</a>
SWERVE CO. OF CALIFORNIA	2629 SEVENTH ST CA	E	0.01 / 41.69	<a href="#">5</a>



<u>Equal/Higher Elevation</u>	<u>Address</u>	<u>Direction</u>	<u>Distance (mi/ft)</u>	<u>Map Key</u>
EnChroma, Inc.	2629 Seventh ST CA	E	0.01 / 41.69	<a href="#"><u>5</u></a>
ERNEST AND LOIS RICH	811 Carleton ST SMA 14 CA	ESE	0.04 / 189.04	<a href="#"><u>8</u></a>
MACAULAY FOUNDRY INC.	811 CARLETON ST CA	ESE	0.04 / 189.04	<a href="#"><u>8</u></a>
Ken David/John Allen	811 Carleton ST CA	ESE	0.04 / 189.04	<a href="#"><u>8</u></a>
Pixar Childcare	920 Parker ST CA	ENE	0.04 / 190.24	<a href="#"><u>9</u></a>
Bayer Childcare Center	921 PARKER ST CA	ENE	0.04 / 193.54	<a href="#"><u>10</u></a>
ELECTRO-COATINGS OF CALIFORNIA INC	893 Carleton ST CA	E	0.04 / 206.04	<a href="#"><u>11</u></a>
DAVID BROTHERS	845 Carleton ST CA	E	0.04 / 212.38	<a href="#"><u>12</u></a>
THE RARE BARREL	940 Parker ST CA	ENE	0.05 / 287.11	<a href="#"><u>15</u></a>
CONSOLIDATED PRINTERS, INC.	2630 Eighth ST CA	ENE	0.07 / 349.25	<a href="#"><u>17</u></a>
Wholesale Accessory	2703 Seventh ST STE 267 CA	ESE	0.07 / 374.61	<a href="#"><u>19</u></a>
STANDARD FARE	2701 EIGHT ST. ST 118 CA	E	0.08 / 434.41	<a href="#"><u>20</u></a>
TASHA DE SERIO	2701 EIGHTH ST CA	E	0.08 / 434.41	<a href="#"><u>20</u></a>

<b><u>Equal/Higher Elevation</u></b>	<b><u>Address</u></b>	<b><u>Direction</u></b>	<b><u>Distance (mi/ft)</u></b>	<b><u>Map Key</u></b>
REVERE GLASS SCHOOL	2525 EIGHTH ST STE 13C CA	NE	0.10 / 517.49	<a href="#"><u>22</u></a>
L. J. KRUSE CO.	920 Pardee ST CA	ESE	0.11 / 571.31	<a href="#"><u>24</u></a>
ELECTROWELD USA	2547 EIGHTH ST STE 37 CA	NE	0.12 / 607.33	<a href="#"><u>26</u></a>
Henkel US Operations Corporation	800 Grayson St CA	SE	0.13 / 687.27	<a href="#"><u>30</u></a>
POWIS PARKER, INC.	2929 Sixth ST CA	NNE	0.13 / 694.16	<a href="#"><u>31</u></a>
SUSAN CALIRI, DDS	851 DWIGHT WAY CA	NNE	0.13 / 700.07	<a href="#"><u>32</u></a>
Fire Cause Analysis	935 Pardee ST CA	E	0.14 / 717.19	<a href="#"><u>33</u></a>
ADVANCE HELI-WELDING	938 PARDEE ST CA	E	0.14 / 741.95	<a href="#"><u>35</u></a>
Berkeley Humane	2700 9th St CA	E	0.14 / 744.40	<a href="#"><u>36</u></a>
ADAMS & CHITTENDEN SCIENTIFIC GLASS	2741 Eighth ST CA	ESE	0.14 / 760.52	<a href="#"><u>38</u></a>
THE PROFESSIONAL TREE CARE COMPANY	830 Grayson ST CA	SE	0.15 / 793.04	<a href="#"><u>40</u></a>
Acrokin Engineering Inc.	2437 Sixth ST CA	NNE	0.15 / 802.26	<a href="#"><u>41</u></a>
ION SYSTEMS, INC.	1005 PARKER ST CA	ENE	0.16 / 843.33	<a href="#"><u>43</u></a>

<b><u>Equal/Higher Elevation</u></b>	<b><u>Address</u></b>	<b><u>Direction</u></b>	<b><u>Distance (mi/ft)</u></b>	<b><u>Map Key</u></b>
Steep Hill Labs	1005 Parker St CA	ENE	0.16 / 843.33	<a href="#"><u>43</u></a>
CITY OF BERKELEY FIRESTATION #1	2442 Eighth ST CA	NE	0.17 / 875.76	<a href="#"><u>45</u></a>
TIPPETT STUDIO INC.	914 Grayson ST CA	ESE	0.17 / 877.45	<a href="#"><u>46</u></a>
The Acme Bread Company	2730 9th St CA	E	0.17 / 897.73	<a href="#"><u>47</u></a>
BERKELEY ADVANCED BIOMATERIALS, LLC	2800 SEVENTH ST CA	ESE	0.17 / 913.40	<a href="#"><u>49</u></a>
Panache Lighting	2743 9th St CA	E	0.18 / 930.08	<a href="#"><u>51</u></a>
INLITE CORPORATION	939 Grayson ST CA	ESE	0.18 / 939.15	<a href="#"><u>53</u></a>
Flying Moose Manufacturing LLC	939 Grayson St CA	ESE	0.18 / 939.15	<a href="#"><u>53</u></a>
PolyPlus Battery Company	2431 Fifth ST STE B CA	N	0.18 / 956.27	<a href="#"><u>55</u></a>
Aerosol Dynamics Inc	935 Grayson St CA	ESE	0.18 / 960.99	<a href="#"><u>56</u></a>
BERKELEY SMOG	1010 CARLETON STE A CA	E	0.19 / 981.63	<a href="#"><u>58</u></a>
CHRISTOPHER'S AUTO REPAIR	1010 CARLETON ST CA	E	0.19 / 981.63	<a href="#"><u>58</u></a>
QUASIMODO METAL WORKS	1010 CARLETON STE 4 CA	E	0.19 / 981.63	<a href="#"><u>58</u></a>

<b><u>Equal/Higher Elevation</u></b>	<b><u>Address</u></b>	<b><u>Direction</u></b>	<b><u>Distance (mi/ft)</u></b>	<b><u>Map Key</u></b>
KINETIC SYSTEMS, INC.	1013 PARDEE ST CA	E	0.19 / 982.18	<a href="#"><u>59</u></a>
Energy Everywhere Inc.	1013 Pardee ST Ste 109 CA	E	0.19 / 982.18	<a href="#"><u>59</u></a>
THE POLYMER TECHNOLOGY GROUP	2810 SEVENTH ST CA	SE	0.19 / 991.62	<a href="#"><u>60</u></a>
DSM BIOMEDICAL, INC.	2810 Seventh ST CA	SE	0.19 / 991.62	<a href="#"><u>60</u></a>
SAAB REPLAY	1014 CARLETON ST CA	E	0.19 / 996.12	<a href="#"><u>62</u></a>
SAAB REPLAY	1014 Carleton ST CA	E	0.19 / 996.12	<a href="#"><u>62</u></a>
2600 TENTH STREET, LLC	2600 Tenth ST CA	ENE	0.19 / 1,011.92	<a href="#"><u>64</u></a>
AT&T Mobility - BERKELEY (USID12704)	2600 10th St CA	ENE	0.19 / 1,011.92	<a href="#"><u>64</u></a>
BERKELEY CRAFTSMEN GCI	2530 TENTH ST STE 2 CA	ENE	0.19 / 1,021.77	<a href="#"><u>66</u></a>
Berkeley Craftsman, GCI	2530 Tenth ST 2 CA	ENE	0.19 / 1,021.77	<a href="#"><u>66</u></a>
FALCON COLLISION REPAIR, INC.	2700 Tenth ST CA	E	0.20 / 1,029.89	<a href="#"><u>68</u></a>
OCEANWORKS, INC.	2703 Tenth ST CA	E	0.20 / 1,054.39	<a href="#"><u>70</u></a>
WALTER MORK CO., INC.	2418 Sixth ST CA	N	0.20 / 1,072.19	<a href="#"><u>72</u></a>

<b><u>Equal/Higher Elevation</u></b>	<b><u>Address</u></b>	<b><u>Direction</u></b>	<b><u>Distance (mi/ft)</u></b>	<b><u>Map Key</u></b>
WISE AUTO REPAIR	2712 Tenth ST CA	E	0.21 / 1,093.24	<a href="#"><u>75</u></a>
MEJIA'S IMPORTED CAR SERVICE	1032 CARLETON ST CA	E	0.21 / 1,113.71	<a href="#"><u>79</u></a>
FIDDLEHEAD GARDENS	2816 EIGHTH ST CA	ESE	0.21 / 1,130.09	<a href="#"><u>80</u></a>
FIDDLEHEAD GARDENS	2816 EIGHTH ST CA	ESE	0.21 / 1,130.09	<a href="#"><u>80</u></a>
OCEANWORKS II	1030 Carleton ST CA	E	0.21 / 1,130.37	<a href="#"><u>81</u></a>
INKWORKS PRESS	2827 SEVENTH ST CA	SE	0.22 / 1,185.33	<a href="#"><u>82</u></a>
Sid's Auto	2412 6th St CA	N	0.22 / 1,185.62	<a href="#"><u>83</u></a>
TIPPETT STUDIO INC.	2741 Tenth ST CA	E	0.23 / 1,213.22	<a href="#"><u>85</u></a>
CHARLIE'S GARAGE	2503 TENTH ST CA	NE	0.23 / 1,216.77	<a href="#"><u>86</u></a>
AVS SPECIALISTS, INC.	2501 Tenth ST CA	NE	0.23 / 1,223.24	<a href="#"><u>87</u></a>
HUSTEAD'S STORAGE YARD	2823 EIGHTH ST CA	ESE	0.24 / 1,252.12	<a href="#"><u>88</u></a>
Berkeley Mills	2830 Seventh ST CA	SE	0.24 / 1,267.57	<a href="#"><u>90</u></a>
<b><u>Lower Elevation</u></b>	<b><u>Address</u></b>	<b><u>Direction</u></b>	<b><u>Distance (mi/ft)</u></b>	<b><u>Map Key</u></b>
BAYER US LLC	800 Dwight Way CA	NNE	0.00 / 0.00	<a href="#"><u>1</u></a>

<b><u>Lower Elevation</u></b>	<b><u>Address</u></b>	<b><u>Direction</u></b>	<b><u>Distance (mi/ft)</u></b>	<b><u>Map Key</u></b>
BIO-FUEL OASIS	2465 FOURTH ST CA	NNW	0.12 / 628.05	<a href="#"><u>28</u></a>
GRAYSIX COMPANY	2427 Fourth ST CA	NNW	0.19 / 1,003.36	<a href="#"><u>63</u></a>
C&S Enterprises, Inc. dba PC Cargo	2424 Fourth ST CA	NNW	0.19 / 1,028.10	<a href="#"><u>67</u></a>
ARTWORKS FOUNDRY	729 HEINZ AVE STE 10 CA	SSE	0.24 / 1,282.68	<a href="#"><u>92</u></a>
MUSSI ARTWORKS FOUNDRY LLC	729 Heinz AVE STE 10 CA	SSE	0.24 / 1,282.68	<a href="#"><u>92</u></a>
Joseph Siti Woodworking	729 Heinz AVE Ste 15 CA	SSE	0.24 / 1,282.68	<a href="#"><u>92</u></a>
Glassybaby LLC	745 Heinz Ave CA	SSE	0.24 / 1,284.61	<a href="#"><u>93</u></a>
POWIS PARKER, INC	775 HEINZ AVE CA	SSE	0.25 / 1,299.02	<a href="#"><u>95</u></a>
740 Heinz	740 Heinz Ave CA	SSE	0.25 / 1,302.22	<a href="#"><u>96</u></a>
Aduro Biotech	740 Heinz Ave CA	SSE	0.25 / 1,302.22	<a href="#"><u>96</u></a>
Carmot Therapeutics	740 Heinz Ave CA	SSE	0.25 / 1,302.22	<a href="#"><u>96</u></a>
Koniku, Inc.	740 Heinz AVE Ste 155 CA	SSE	0.25 / 1,302.22	<a href="#"><u>96</u></a>
Kyverna Therapeutics	740 Heinz Ave CA	SSE	0.25 / 1,302.22	<a href="#"><u>96</u></a>

<u>Lower Elevation</u>	<u>Address</u>	<u>Direction</u>	<u>Distance (mi/ft)</u>	<u>Map Key</u>
Checkerspot, Inc.	740 Heinz Ave CA	SSE	0.25 / 1,302.22	<a href="#">96</a>
DTSC-HAZARDOUS MATERIALS LAB	700 Heinz AVE STE 100 CA	SSE	0.25 / 1,304.77	<a href="#">97</a>
Wareham Development-700 Heinz	700 Heinz AVE CA	SSE	0.25 / 1,304.77	<a href="#">97</a>

## **Non Standard**

### **Federal**

#### **FINDS/FRS - Facility Registry Service/Facility Index**

A search of the FINDS/FRS database, dated Mar 25, 2020 has found that there are 5 FINDS/FRS site(s) within approximately 0.02 miles of the project property.

<u>Equal/Higher Elevation</u>	<u>Address</u>	<u>Direction</u>	<u>Distance (mi/ft)</u>	<u>Map Key</u>
SWERVE CO. OF CALIFORNIA	2629 SEVENTH ST BERKELEY CA 94710	E	0.01 / 41.69	<a href="#">5</a>
BERKELEY USD BERKELEY HIGH SCHOOL	801 PARKER ST BERKELEY CA 94710	N	0.01 / 42.84	<a href="#">6</a>

<u>Lower Elevation</u>	<u>Address</u>	<u>Direction</u>	<u>Distance (mi/ft)</u>	<u>Map Key</u>
BAYERNA FORMER MILES/CUTTER/BERKELEY UNIFIED SCHOOL DISTRICT	800 DWIGHT WAY BERKELEY CA 94710	NNE	0.00 / 0.00	<a href="#">1</a>
BAYER HEALTHCARE PHARMACEUTICALS	800 DWIGHT WAY BERKELEY CA 947101986	NNE	0.00 / 0.00	<a href="#">1</a>
MILES LABS CUTTER	UNKNOWN 4TH ST & PARKER ST BERKELEY CA 94710	NW	0.01 / 76.61	<a href="#">7</a>

#### **TRIS - Toxics Release Inventory (TRI) Program**

A search of the TRIS database, dated Feb 19, 2020 has found that there are 2 TRIS site(s) within approximately 0.02 miles of the project property.

<u>Lower Elevation</u>	<u>Address</u>	<u>Direction</u>	<u>Distance (mi/ft)</u>	<u>Map Key</u>
BAYERNA FORMER MILES/CUTTER/BERKELEY UNIFIED SCHOOL DISTRICT	800 DWIGHT WAY BERKELEY CA 94710	NNE	0.00 / 0.00	<a href="#">1</a>

BAYER HEALTHCARE PHARMACEUTICALS	800 DWIGHT WAY BERKELEY CA 94701	NNE	0.00 / 0.00	<a href="#">1</a>
----------------------------------	-------------------------------------	-----	-------------	-------------------

### **TSCA - Toxic Substances Control Act**

A search of the TSCA database, dated Apr 11, 2019 has found that there are 1 TSCA site(s) within approximately 0.12 miles of the project property.

<u>Lower Elevation</u>	<u>Address</u>	<u>Direction</u>	<u>Distance (mi/ft)</u>	<u>Map Key</u>
Henkel Corporaion, berkeley	742 Grayson Street Berkeley CA 94710	S	0.12 / 615.73	<a href="#">27</a>

### **FUDS - Formerly Used Defense Sites**

A search of the FUDS database, dated Jan 28, 2020 has found that there are 2 FUDS site(s) within approximately 1.00 miles of the project property.

<u>Equal/Higher Elevation</u>	<u>Address</u>	<u>Direction</u>	<u>Distance (mi/ft)</u>	<u>Map Key</u>
Camp Ashby	BERKELEY CA	SE	0.39 / 2,036.12	<a href="#">135</a>

<u>Lower Elevation</u>	<u>Address</u>	<u>Direction</u>	<u>Distance (mi/ft)</u>	<u>Map Key</u>
Naval Industrial Reserve Plant Berkeley	BERKELEY CA	S	0.42 / 2,205.25	<a href="#">139</a>

### **PCB - Polychlorinated Biphenyl (PCB) Notifiers**

A search of the PCB database, dated Oct 9, 2019 has found that there are 1 PCB site(s) within approximately 0.50 miles of the project property.

<u>Equal/Higher Elevation</u>	<u>Address</u>	<u>Direction</u>	<u>Distance (mi/ft)</u>	<u>Map Key</u>
LIGHTING RESOURCES, INC.	813 HEINZ STREET, BLDG. #4 BERKELEY CA 94710	SE	0.27 / 1,423.14	<a href="#">104</a>

### **State**

### **DRYCLEANERS - Dry Cleaning Facilities**

A search of the DRYCLEANERS database, dated May 5, 2020 has found that there are 5 DRYCLEANERS site(s) within approximately 0.25 miles of the project property.



<u>Equal/Higher Elevation</u>	<u>Address</u>	<u>Direction</u>	<u>Distance (mi/ft)</u>	<u>Map Key</u>
1X H C MACAULEY FOUNDRY	811 CARLETON ST BERKELEY CA 947100000	ESE	0.04 / 189.04	<a href="#">8</a>
MACAULAY FOUNDRY INC	811 CARLETON ST BERKELEY CA 947100000	ESE	0.04 / 189.04	<a href="#">8</a>
MACAULAY FOUNDRY INC	811 CARLETON ST. BERKELEY CA 947100000	ESE	0.04 / 189.04	<a href="#">8</a>

<u>Lower Elevation</u>	<u>Address</u>	<u>Direction</u>	<u>Distance (mi/ft)</u>	<u>Map Key</u>
ART WORKS FOUNDRY	729 HEINZ AVE STE 10 BERKELEY CA 947102740	SSE	0.24 / 1,282.68	<a href="#">92</a>
MUSSI ARTWORKS FOUNDRY LLC	729 HEINZ AVE STE 10 BERKELEY CA 947102740	SSE	0.24 / 1,282.68	<a href="#">92</a>

### **PFAS - Per- and Polyfluoroalkyl Substances (PFAS)**

A search of the PFAS database, dated Jul 15, 2020 has found that there are 1 PFAS site(s) within approximately 0.50 miles of the project property.

<u>Equal/Higher Elevation</u>	<u>Address</u>	<u>Direction</u>	<u>Distance (mi/ft)</u>	<u>Map Key</u>
Electro-Coatings Of California Inc	893 Carleton Street Berkeley CA 94710	E	0.04 / 206.04	<a href="#">11</a>

### **CHMIRS - California Hazardous Material Incident Report System (CHMIRS)**

A search of the CHMIRS database, dated Apr 20, 2020 has found that there are 4 CHMIRS site(s) within approximately 0.02 miles of the project property.

<u>Lower Elevation</u>	<u>Address</u>	<u>Direction</u>	<u>Distance (mi/ft)</u>	<u>Map Key</u>
bayer corp	800 dewight way s/e corner of facility berkeley CA 94710  <i>Control No   Notified Date: 3/4/1996</i>	NNE	0.00 / 0.00	<a href="#">1</a>
BAYER	800 Dwight Way Berkeley CA 94710  <i>Control No   Notified Date: 14-6993  </i>	NNE	0.00 / 0.00	<a href="#">1</a>
Bayer Health Care	800 Dwight Way Berkeley Just south of Bldg 14 Berkeley CA 94701 <i>Control No   Notified Date: 08-2617  </i>	NNE	0.00 / 0.00	<a href="#">1</a>

<u>Lower Elevation</u>	<u>Address</u>	<u>Direction</u>	<u>Distance (mi/ft)</u>	<u>Map Key</u>
UPRR	Parker & Fourth Street Berkeley CA	WNW	0.01 / 27.42	<a href="#"><u>2</u></a>

**Control No | Notified Date:** 06-4736 |

### **HAZNET - Hazardous Waste Manifest Data**

A search of the HAZNET database, dated Oct 24, 2016 has found that there are 13 HAZNET site(s) within approximately 0.02 miles of the project property.

<u>Equal/Higher Elevation</u>	<u>Address</u>	<u>Direction</u>	<u>Distance (mi/ft)</u>	<u>Map Key</u>
COOL SYSTEMS INC	2607 7TH ST STE G BERKELEY CA 947100000	ENE	0.01 / 39.79	<a href="#"><u>3</u></a>
ELLISON TECHNOLOGIES INC	2607 7TH ST BLDG B STE C BERKELEY CA 94710	ENE	0.01 / 39.79	<a href="#"><u>3</u></a>
1X R B MCNAIR CONSTRUCTION CO	2619 - 7TH ST BERKELEY CA 946060000	E	0.01 / 40.83	<a href="#"><u>4</u></a>
ELLISON TECHNOLOGIES INC	2629 7TH ST STE C BERKELEY CA 947102509	E	0.01 / 41.69	<a href="#"><u>5</u></a>
1X BERKELEY BRASS	2629 7TH STREET BERKELEY CA 947100000	E	0.01 / 41.69	<a href="#"><u>5</u></a>
SWERVE CO OF CALIFORNIA	2629 7TH ST BERKELEY CA 947102509	E	0.01 / 41.69	<a href="#"><u>5</u></a>
1X ARGOS LTD	2629 SEVENTH ST BERKELEY CA 947100000	E	0.01 / 41.69	<a href="#"><u>5</u></a>
BERKELEY USD BERKELEY HIGH SCHOOL	801 PARKER ST BERKELEY CA 947100000	N	0.01 / 42.84	<a href="#"><u>6</u></a>
1X BERKELEY USD/TRANSPORTATION DEPT	801 PARKER ST BERKELEY CA 947100000	N	0.01 / 42.84	<a href="#"><u>6</u></a>

<u>Lower Elevation</u>	<u>Address</u>	<u>Direction</u>	<u>Distance (mi/ft)</u>	<u>Map Key</u>
thyssenkrup elevator	800 DWIGHT WAY FORMER COLGATE BERKELEY CA 947010000	NNE	0.00 / 0.00	<a href="#"><u>1</u></a>

<u>Lower Elevation</u>	<u>Address</u>	<u>Direction</u>	<u>Distance (mi/ft)</u>	<u>Map Key</u>
BAYER HEALTHCARE LLC	800 DWIGHT WAY BERKELEY CA 947100000	NNE	0.00 / 0.00	<a href="#">1</a>
BAYER CORPORATION	800 DWIGHT WAY FORMER COLGATE BERKELEY CA 947010000	NNE	0.00 / 0.00	<a href="#">1</a>
DOME CONSTRUCTION	800 DWIGHT WAY BERKELEY CA 947102428	NNE	0.00 / 0.00	<a href="#">1</a>

### **HIST MANIFEST - Historical Hazardous Waste Manifest Data**

A search of the HIST MANIFEST database, dated Dec 31, 1992 has found that there are 3 HIST MANIFEST site(s) within approximately 0.02 miles of the project property.

<u>Equal/Higher Elevation</u>	<u>Address</u>	<u>Direction</u>	<u>Distance (mi/ft)</u>	<u>Map Key</u>
	2619 - 7TH ST BERKELEY CA 946060000	E	0.01 / 40.83	<a href="#">4</a>
	801 PARKER ST BERKELEY CA 947100000	N	0.01 / 42.84	<a href="#">6</a>

<u>Lower Elevation</u>	<u>Address</u>	<u>Direction</u>	<u>Distance (mi/ft)</u>	<u>Map Key</u>
	800 DWIGHT WAY BERKELEY CA 947100000	NNE	0.00 / 0.00	<a href="#">1</a>

### **CERS HAZ - California Environmental Reporting System (CERS) Hazardous Waste Sites**

A search of the CERS HAZ database, dated May 12, 2020 has found that there are 7 CERS HAZ site(s) within approximately 0.12 miles of the project property.

<u>Equal/Higher Elevation</u>	<u>Address</u>	<u>Direction</u>	<u>Distance (mi/ft)</u>	<u>Map Key</u>
Mosswood Distillers	2619 7TH ST STE A BERKELEY CA 94710	E	0.01 / 40.83	<a href="#">4</a>
SWERVE CO. OF CALIFORNIA	2629 SEVENTH ST BERKELEY CA 94710	E	0.01 / 41.69	<a href="#">5</a>
ELECTRO-COATINGS OF CALIFORNIA INC	893 CARLETON ST BERKELEY CA 94710	E	0.04 / 206.04	<a href="#">11</a>

<u>Equal/Higher Elevation</u>	<u>Address</u>	<u>Direction</u>	<u>Distance (mi/ft)</u>	<u>Map Key</u>
DAVID BROTHERS	845 CARLETON ST BERKELEY CA 94710	E	0.04 / 212.38	<a href="#">12</a>
THE RARE BARREL	940 PARKER ST BERKELEY CA 94710	ENE	0.05 / 287.11	<a href="#">15</a>
CONSOLIDATED PRINTERS, INC.	2630 EIGHTH ST BERKELEY CA 94710	ENE	0.07 / 349.25	<a href="#">17</a>
L. J. KRUSE CO.	920 PARDEE ST BERKELEY CA 94710	ESE	0.11 / 571.31	<a href="#">24</a>

### **DELISTED HAZ - Delisted Environmental Reporting System (CERS) Hazardous Waste Sites**

A search of the DELISTED HAZ database, dated Nov 29, 2018 has found that there are 20 DELISTED HAZ site(s) within approximately 0.50 miles of the project property.

<u>Equal/Higher Elevation</u>	<u>Address</u>	<u>Direction</u>	<u>Distance (mi/ft)</u>	<u>Map Key</u>
SWERVE CO. OF CALIFORNIA	2629 SEVENTH ST BERKELEY CA 94710	E	0.01 / 41.69	<a href="#">5</a>
INLITE CORPORATION	939 GRAYSON ST BERKELEY CA 94710	ESE	0.18 / 939.15	<a href="#">53</a>
FALCON COLLISION REPAIR, INC.	2700 TENTH ST BERKELEY CA 94710	E	0.20 / 1,029.89	<a href="#">68</a>
INKWORKS PRESS	2827 SEVENTH ST BERKELEY CA 94710	SE	0.22 / 1,185.33	<a href="#">82</a>
WHOLESALE TRANSMISSION SERVICE	2730 SAN PABLO AVE BERKELEY CA 94702	E	0.27 / 1,438.28	<a href="#">105</a>
DSM BIOMEDICAL, INC.	829 HEINZ ST BERKELEY CA 94710	SE	0.27 / 1,442.51	<a href="#">106</a>
BABITT'S TUNE-UP & BRAKE SERVICE	2527 SAN PABLO AVE BERKELEY CA 94702	ENE	0.28 / 1,477.27	<a href="#">109</a>
HYDRAULIC SERVICES, INC.	2734 SAN PABLO AVE BERKELEY CA 94702	E	0.28 / 1,491.08	<a href="#">110</a>

<b><u>Equal/Higher Elevation</u></b>	<b><u>Address</u></b>	<b><u>Direction</u></b>	<b><u>Distance (mi/ft)</u></b>	<b><u>Map Key</u></b>
LIGHTSAIL ENERGY, INC.	914 HEINZ AVE BERKELEY CA 94710	SE	0.29 / 1,533.15	<a href="#">112</a>
BALLAST ENERGY, INC.	816 BANCROFT WAY STE A BERKELEY CA 94710	N	0.38 / 2,005.20	<a href="#">124</a>
Joint Center for Artificial Photosyntheses (JCAP)	2929 7TH ST STE 105 BERKELEY CA 94710	SE	0.39 / 2,061.66	<a href="#">137</a>
CARIBOU BIOSCIENCES	2929 SEVENTH ST STE 120 BERKELEY CA 94710	SE	0.39 / 2,061.66	<a href="#">137</a>
IMC Branch #13	2950 7TH ST BERKELEY CA 94710	SE	0.43 / 2,254.33	<a href="#">140</a>
BERKELEY TIRES SERVICE CENTER	2323 SAN PABLO AVE BERKELEY CA 94702	NE	0.43 / 2,291.05	<a href="#">141</a>
<b><u>Lower Elevation</u></b>	<b><u>Address</u></b>	<b><u>Direction</u></b>	<b><u>Distance (mi/ft)</u></b>	<b><u>Map Key</u></b>
Kevin's HazWaste Facility	700 HEINZ AVE BERKELEY CA 94710	SSE	0.25 / 1,304.77	<a href="#">97</a>
XOMA4	804 HEINZ AVE BERKELEY CA 94710	SSE	0.25 / 1,325.02	<a href="#">98</a>
REGIMMUNE	820 HEINZ AVE BERKELEY CA 94710	SSE	0.25 / 1,340.54	<a href="#">99</a>
ASBESTOS TEM LABORATORIES, INC.	630 BANCROFT WAY BERKELEY CA 94710	NW	0.38 / 2,013.88	<a href="#">126</a>
ADURO BIOTECH, INC.	626 BANCROFT WAY STE 3C BERKELEY CA 94710	NW	0.38 / 2,015.29	<a href="#">128</a>
PEERLESS LIGHTING	2246 FIFTH ST BERKELEY CA 94710	NNW	0.45 / 2,364.57	<a href="#">147</a>

## **EMISSIONS - Toxic Pollutant Emissions Facilities**

A search of the EMISSIONS database, dated Dec 31, 2017 has found that there are 38 EMISSIONS site(s) within approximately 0.25 miles of the project property.

<b><u>Equal/Higher Elevation</u></b>	<b><u>Address</u></b>	<b><u>Direction</u></b>	<b><u>Distance (mi/ft)</u></b>	<b><u>Map Key</u></b>
MACAULAY FOUNDRY, INC	811 CARLETON STREET BERKELEY CA 94710	ESE	0.04 / 189.04	<a href="#"><u>8</u></a>
ELECTRO-COATINGS OF CALIFORNIA	893 CARLETON STREET BERKELEY CA 94710	E	0.04 / 206.04	<a href="#"><u>11</u></a>
ELECTRO-COATINGS OF CALIFORNIA INC	893 CARLETON STREET BERKELEY CA 94710	E	0.04 / 206.04	<a href="#"><u>11</u></a>
ELECTRO-COATINGS INC	893 CARLETON STREET BERKELEY CA 94710	E	0.04 / 206.04	<a href="#"><u>11</u></a>
CONSOLIDATED PRINTERS, INC	2630 8TH STREET BERKELEY CA 94710	ENE	0.07 / 349.25	<a href="#"><u>17</u></a>
RUBY'S ROAST, LLC	2701 8TH STREET BERKELEY CA 94710	E	0.08 / 434.41	<a href="#"><u>20</u></a>
NEXUS WOODSHOP	2707 8TH STREET BERKELEY CA 94710	E	0.09 / 457.11	<a href="#"><u>21</u></a>
THE ACME BREAD COMPANY	930 PARDEE STREET BERKELEY CA 94710	E	0.13 / 665.33	<a href="#"><u>29</u></a>
ADVANCE HELI-WELDERS & MFG CO	938 PARDEE STREET BERKELEY CA 94710	E	0.14 / 741.95	<a href="#"><u>35</u></a>
BAYER CORPORATION	2448 6TH ST BERKELEY CA	NNE	0.14 / 755.45	<a href="#"><u>37</u></a>
THE BEANERY	2545 9TH STREET #C BERKELEY CA 94710	ENE	0.14 / 761.28	<a href="#"><u>39</u></a>
PACKWORKS LLC	2800 7TH STREET BERKELEY CA 94710	SE	0.17 / 912.91	<a href="#"><u>48</u></a>

<u>Equal/Higher Elevation</u>	<u>Address</u>	<u>Direction</u>	<u>Distance (mi/ft)</u>	<u>Map Key</u>
CLASSIC ILLUMINATION INC	2743 9TH STREET BERKELEY CA 94710	E	0.18 / 930.08	<a href="#">51</a>
INLITE CORPORATION	939 GRAYSON STREET BERKELEY CA 94710	ESE	0.18 / 939.15	<a href="#">53</a>
AUTO-UNIBODY COLLISION CENTER	2431 5TH ST, SUITE A BERKELEY CA 94710	N	0.18 / 956.27	<a href="#">55</a>
UNCOMMON GROUNDS,INC	2813 7TH STREET BERKELEY CA 94710	ESE	0.19 / 992.70	<a href="#">61</a>
UNCOMMON GROUNDS GOURMET COFFE	2813 7TH STREET BERKELEY CA 94710	ESE	0.19 / 992.70	<a href="#">61</a>
UNCOMMON GROUNDS, LLC	2813 7TH STREET BERKELEY CA 94710	ESE	0.19 / 992.70	<a href="#">61</a>
WAREHAM DEVELOPMENT	2600 10TH STREET BERKELEY CA 94710	ENE	0.19 / 1,011.92	<a href="#">64</a>
FALCON COLLISION REPAIR INC	2700 10TH STREET BERKELEY CA 94710	E	0.20 / 1,029.89	<a href="#">68</a>
ION SYSTEMS INC	2546 10TH STREET BERKELEY CA 94710	ENE	0.20 / 1,080.65	<a href="#">73</a>
PROEN PRODUCTS COMPANY	2777-9TH STREET BERKELEY CA 94710	ESE	0.21 / 1,086.07	<a href="#">74</a>
INKWORKS PRESS	2827 7TH STREET BERKELEY CA 94710	SE	0.22 / 1,185.33	<a href="#">82</a>
VANN'S AUTO BODY	1052 DWIGHT WAY BERKELEY CA 94710	NE	0.24 / 1,286.29	<a href="#">94</a>
<u>Lower Elevation</u>	<u>Address</u>	<u>Direction</u>	<u>Distance (mi/ft)</u>	<u>Map Key</u>
BAYER CORPORATION	800 DWIGHT WAY BERKELEY CA 94710	NNE	0.00 / 0.00	<a href="#">1</a>

<u>Lower Elevation</u>	<u>Address</u>	<u>Direction</u>	<u>Distance (mi/ft)</u>	<u>Map Key</u>
BAYER HEALTHCARE LLC	800 DWIGHT WAY BERKELEY CA 94710	NNE	0.00 / 0.00	<a href="#"><u>1</u></a>
BAYER US LLC	800 DWIGHT WAY BERKELEY CA 94710	NNE	0.00 / 0.00	<a href="#"><u>1</u></a>
MILES INC	4TH & PARKER STREET BERKELEY CA 94701	WNW	0.01 / 27.42	<a href="#"><u>2</u></a>
BAYER CORPORATION	4TH & PARKER STREET BERKELEY CA 94701	WNW	0.01 / 27.42	<a href="#"><u>2</u></a>
MOON'S BEST CLEANERS	4TH & PARKER STREET BERKELEY CA 94701	WNW	0.01 / 27.42	<a href="#"><u>2</u></a>
P Q CORPORATION	801 GRAYSON STREET BERKELEY CA 94710	SSE	0.11 / 601.31	<a href="#"><u>25</u></a>
NATIONAL STARCH & CHEMICAL COR	742 GRAYSON STREET BERKELEY CA 94710	S	0.12 / 615.73	<a href="#"><u>27</u></a>
NATIONAL STARCH & CHEMICAL COM	742 GRAYSON STREET BERKELEY CA 94710	S	0.12 / 615.73	<a href="#"><u>27</u></a>
HENKEL CORPORATION	742 GRAYSON STREET BERKELEY CA 94710	S	0.12 / 615.73	<a href="#"><u>27</u></a>
HENKEL US OPERATIONS CORPORATION	742 GRAYSON STREET BERKELEY CA 94710	S	0.12 / 615.73	<a href="#"><u>27</u></a>
SEVENTH STREET PROPERTIES VII, LLC	740 HEINZ AVENUE CA 94710	SSE	0.25 / 1,302.22	<a href="#"><u>96</u></a>
SEVENTH STREET PROPERTIES VII, LLC	740 HEINZ AVENUE BERKELEY CA 94710	SSE	0.25 / 1,302.22	<a href="#"><u>96</u></a>
SEVENTH STREET PROPERTIES II	700 HEINZ AVENUE BERKELEY CA 94710	SSE	0.25 / 1,304.77	<a href="#"><u>97</u></a>



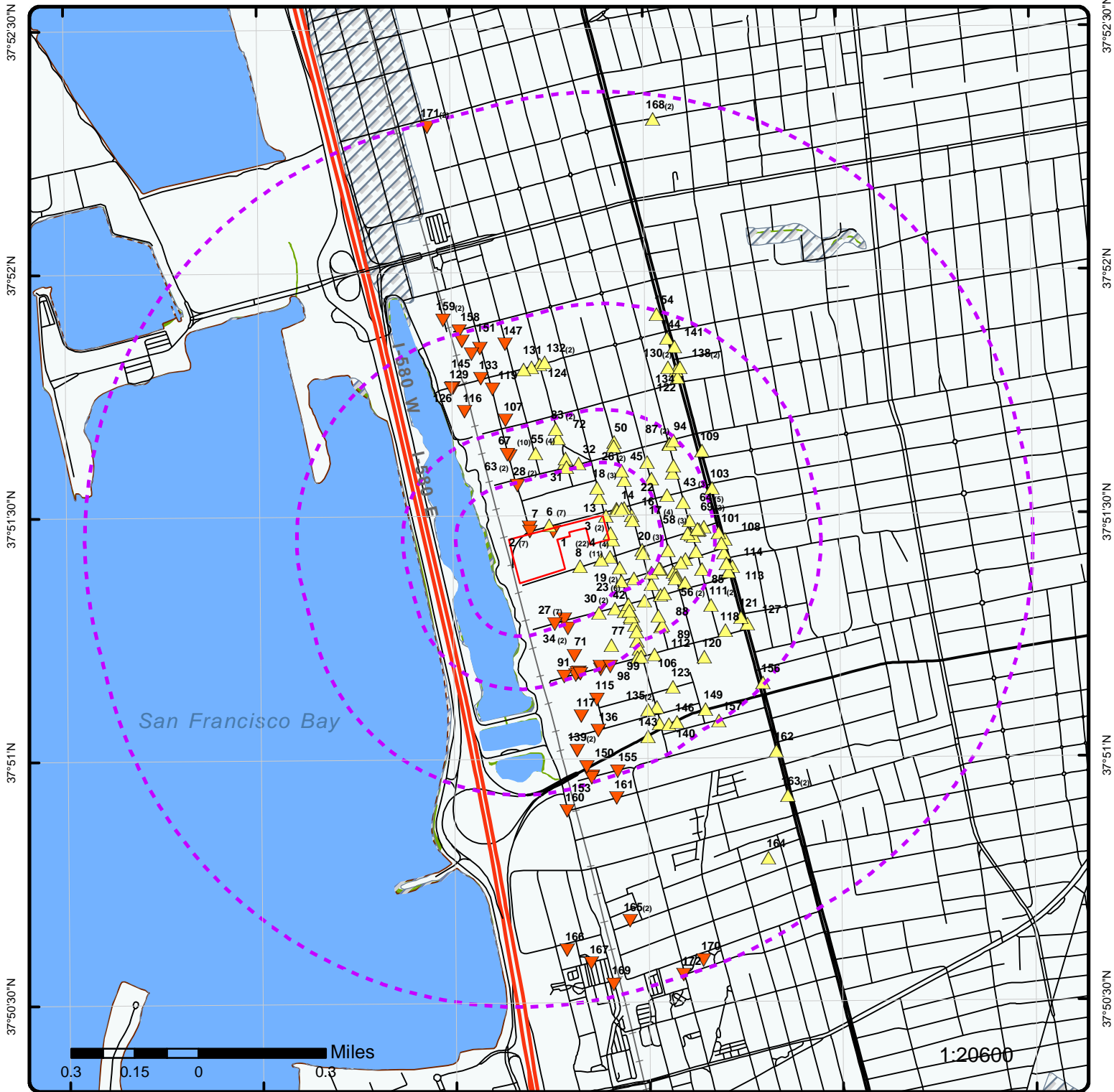
Lower Elevation

Address

Direction

Distance (mi/ft)

Map Key

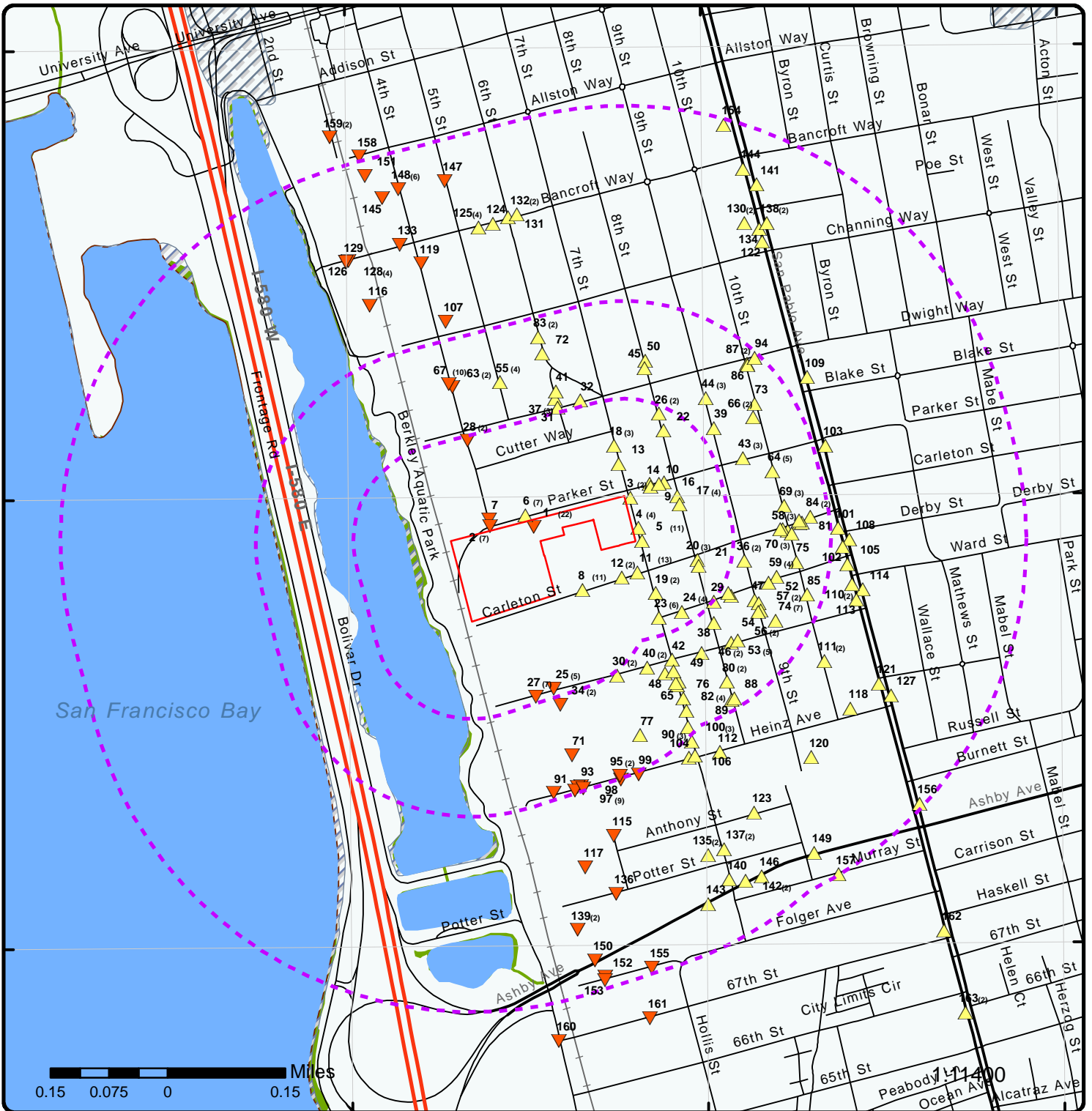


**Map : 1.0 Mile Radius**

Order Number: 20200807206  
 Address: 800 Dwight Way, Berkeley, CA



Project Property	Rails	State Boundary	FWS Special Designation Areas
Buffer Outline	Major Highways	National Priority List Sites	State Brownfield Sites
Eris Sites with Higher Elevation	Major Highways Ramps	National Wetland	State Brownfield Areas
Eris Sites with Same Elevation	Major Roads	Indian Reserve Land	State Superfund Areas: Dept. of Defense
Eris Sites with Lower Elevation	Major Roads Ramps	Historic Fill	State Superfund Areas: NPL
Eris Sites with Unknown Elevation	Secondary Roads	100 Year Flood Zone	WQARF Areas
County Boundary	Secondary Roads Ramps	500 Year Flood Zone	Federal Lands: Dept. of Defense (owned/administered areas)
	Local Roads and Ramps		



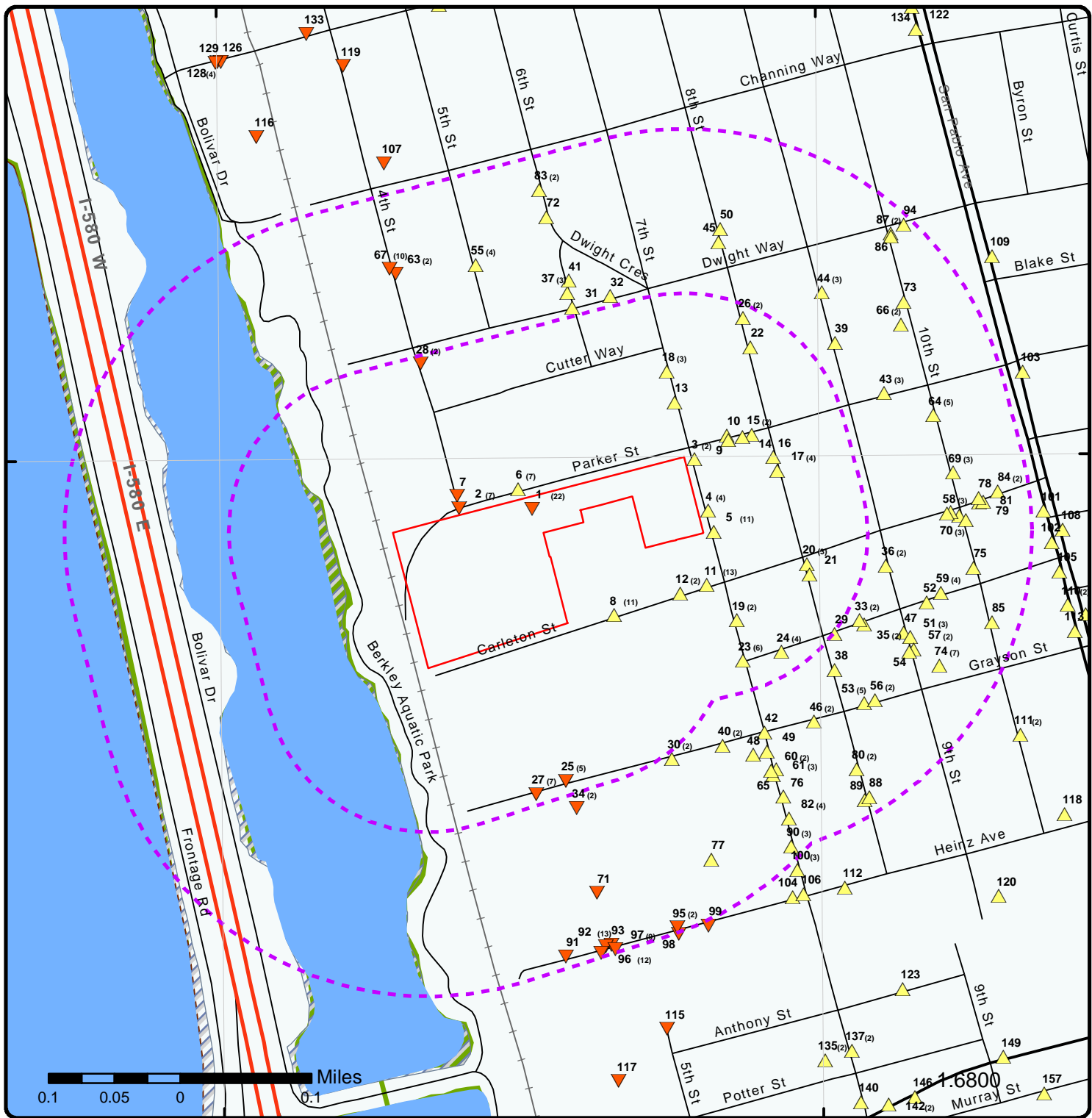
### Map : 0.5 Mile Radius

Order Number: 20200807206

Address: 800 Dwight Way, Berkeley, CA



Project Property	Rails	State Boundary	FWS Special Designation Areas
Buffer Outline	Major Highways	National Priority List Sites	State Brownfield Sites
Eris Sites with Higher Elevation	Major Highways Ramps	National Wetland	State Brownfield Areas
Eris Sites with Same Elevation	Major Roads	Indian Reserve Land	State Superfund Areas: Dept. of Defense
Eris Sites with Lower Elevation	Major Roads Ramps	Historic Fill	State Superfund Areas: NPL
Eris Sites with Unknown Elevation	Secondary Roads	100 Year Flood Zone	WQARF Areas
County Boundary	Secondary Roads Ramps	500 Year Flood Zone	Federal Lands: Dept. of Defense (owned/administered areas)
	Local Roads and Ramps		



### Map : 0.25 Mile Radius

Order Number: 20200807206  
Address: 800 Dwight Way, Berkeley, CA



Project Property	Rails	State Boundary	FWS Special Designation Areas
Buffer Outline	Major Highways	National Priority List Sites	State Brownfield Sites
Eris Sites with Higher Elevation	Major Highways Ramps	National Wetland	State Brownfield Areas
Eris Sites with Same Elevation	Major Roads	Indian Reserve Land	State Superfund Areas: Dept. of Defense
Eris Sites with Lower Elevation	Major Roads Ramps	Historic Fill	State Superfund Areas: NPL
Eris Sites with Unknown Elevation	Secondary Roads	100 Year Flood Zone	WQARF Areas
County Boundary	Secondary Roads Ramps	500 Year Flood Zone	Federal Lands: Dept. of Defense (owned/administered areas)
	Local Roads and Ramps		

122°18'W

122°17'30"W

37°52'N

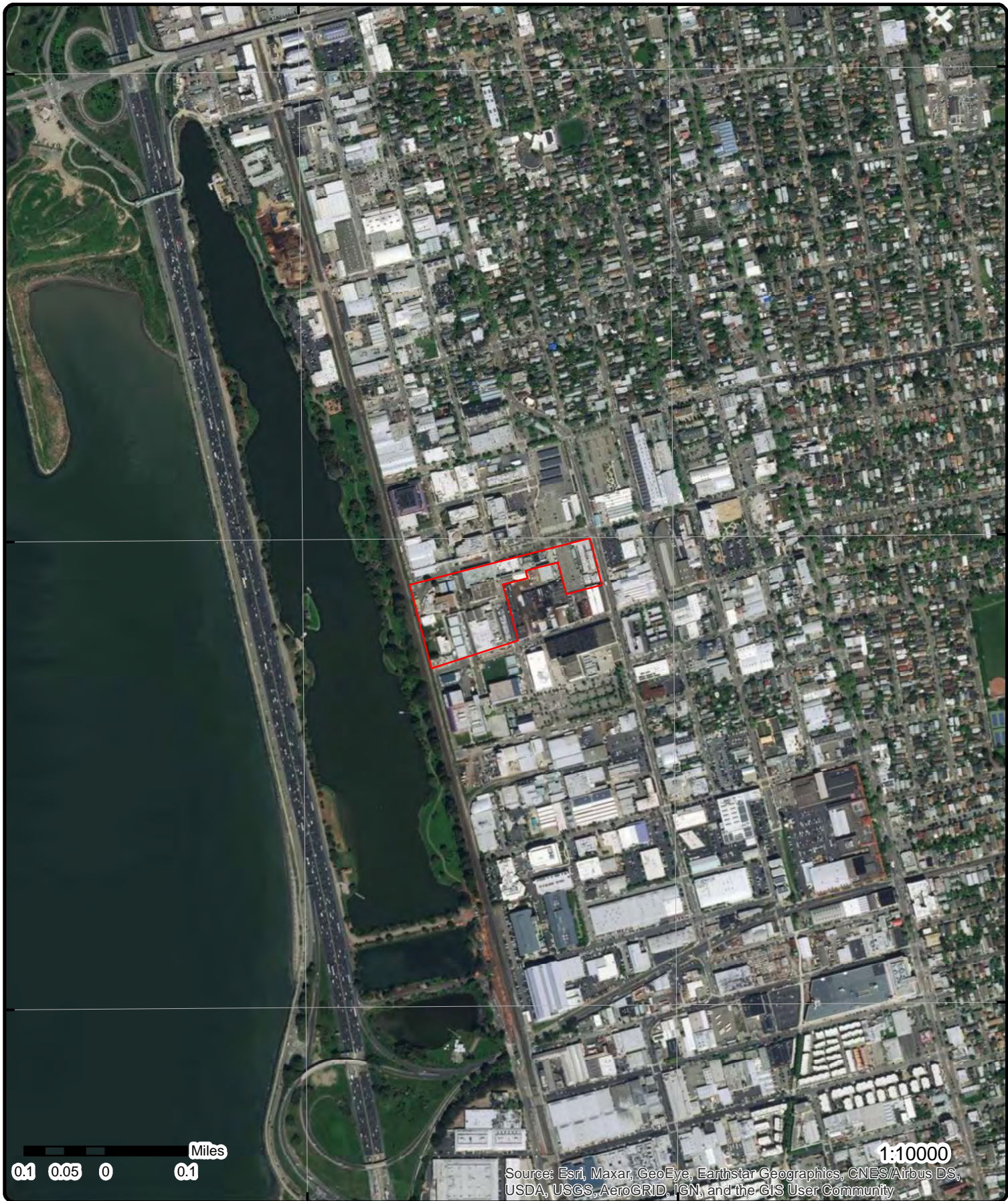
37°52'N

37°51'30"N

37°51'30"N

37°51'N

37°51'N



0.1 0.05 0 0.1 Miles

1:10000  
 Source: Esri, Maxar, GeoEye, Earthstar Geographics, CNES/Airbus DS, USDA, USGS, AeroGRID, IGN, and the GIS User Community

**Aerial** Year: 2017

Address: 800 Dwight Way, Berkeley, CA

Source: ESRI World Imagery

Order Number: 20200807206



© ERIS Information Inc.



# Topographic Map Year: 2015

Address: 800 Dwight Way, CA

Quadrangle(s): Oakland West, CA; Richmond, CA

Source: USGS Topographic Map

Order Number: 20200807206



© ERIS Information Inc.

# Detail Report

Map Key	Number of Records	Direction	Distance (mi/ft)	Elev/Diff (ft)	Site	DB
<a href="#">1</a>	1 of 22	NNE	0.00 / 0.00	31.16 / 0	BAYER HEALTHCARE LLC 800 DWIGHT WAY BERKELEY CA 94710-0000	RCRA LQG

**EPA Handler ID:** CAD009126418  
**Gen Status Universe:** Large Quantity Generator  
**Contact Name:** JEFFREY BOWMAN  
**Contact Address:** 800 , DWIGHT WAY , , BERKELEY , CA, 94710 , US  
**Contact Phone No and Ext:** 510-705-4870 4870  
**Contact Email:** JEFFREY.BOWMAN@BAYER.COM  
**Contact Country:** US  
**County Name:** ALAMEDA  
**EPA Region:** 09  
**Land Type:** Private  
**Receive Date:** 20181018

**Violation/Evaluation Summary**

**Note:** VIOLATION or UNDETERMINED: There are VIOLATION or UNDETERMINED details or records associated with this facility (EPA ID) in the Compliance Monitoring and Enforcement table dated May, 2020.

**Violation Details**

**Citation:**  
**Violation Short Description:** Generators - Pre-transport  
**Violation Type:** 262.C  
**Violation Determined Date:** 20190516  
**Scheduled Compliance Date:**  
**Return to Compliance:** Documented  
**Actual Return to Compl:** 20190711  
**Violation Responsible Agency:** State

**Violation Details**

**Citation:**  
**Violation Short Description:** Generators - General  
**Violation Type:** 262.A  
**Violation Determined Date:** 20180619  
**Scheduled Compliance Date:**  
**Return to Compliance:** Documented  
**Actual Return to Compl:** 20180621  
**Violation Responsible Agency:** State

**Violation Details**

**Citation:**  
**Violation Short Description:** Generators - Pre-transport  
**Violation Type:** 262.C  
**Violation Determined Date:** 20160809  
**Scheduled Compliance Date:**  
**Return to Compliance:** Documented  
**Actual Return to Compl:** 20160930  
**Violation Responsible Agency:** State

Map Key	Number of Records	Direction	Distance (mi/ft)	Elev/Diff (ft)	Site	DB
---------	-------------------	-----------	------------------	----------------	------	----

**Violation Details**

**Citation:**  
**Violation Short Description:** Generators - General  
**Violation Type:** 262.A  
**Violation Determined Date:** 20140612  
**Scheduled Compliance Date:** 20140712  
**Return to Compliance:** Documented  
**Actual Return to Compl:** 20140703  
**Violation Responsible Agency:** State

**Enforcement Details**

**Enforcement Type:** 120  
**Enforcement Type Description:** WRITTEN INFORMAL  
**Enforcement Action Date:** 20140612  
**Enf Disposition Status:**  
**Disposition Status Date:**  
**Enforcement Lead Agency:** State  
**Proposed Penalty Amount:**  
**Final Amount:**  
**Paid Amount:**

**Violation Details**

**Citation:**  
**Violation Short Description:** Generators - General  
**Violation Type:** 262.A  
**Violation Determined Date:** 20090916  
**Scheduled Compliance Date:**  
**Return to Compliance:** Documented  
**Actual Return to Compl:** 20090930  
**Violation Responsible Agency:** State

**Enforcement Details**

**Enforcement Type:** 120  
**Enforcement Type Description:** WRITTEN INFORMAL  
**Enforcement Action Date:** 20090916  
**Enf Disposition Status:**  
**Disposition Status Date:**  
**Enforcement Lead Agency:** State  
**Proposed Penalty Amount:**  
**Final Amount:**  
**Paid Amount:**

**Violation Details**

**Citation:**  
**Violation Short Description:** Generators - General  
**Violation Type:** 262.A  
**Violation Determined Date:** 20080828  
**Scheduled Compliance Date:**  
**Return to Compliance:** Documented  
**Actual Return to Compl:** 20080926  
**Violation Responsible Agency:** State

**Enforcement Details**

**Enforcement Type:** 120  
**Enforcement Type Description:** WRITTEN INFORMAL  
**Enforcement Action Date:** 20080828  
**Enf Disposition Status:**



Disposition Status Date:  
 Enforcement Lead Agency: State  
 Proposed Penalty Amount:  
 Final Amount:  
 Paid Amount:

**Violation Details**

Citation:  
 Violation Short Description: Generators - General  
 Violation Type: 262.A  
 Violation Determined Date: 20071129  
 Scheduled Compliance Date:  
 Return to Compliance: Observed  
 Actual Return to Compl: 20071207  
 Violation Responsible Agency: State

**Enforcement Details**

Enforcement Type: 120  
 Enforcement Type Description: WRITTEN INFORMAL  
 Enforcement Action Date: 20071129  
 Enf Disposition Status:  
 Disposition Status Date:  
 Enforcement Lead Agency: State  
 Proposed Penalty Amount:  
 Final Amount:  
 Paid Amount:

**Violation Details**

Citation: F - 262.40-43.D  
 Violation Short Description: Generators - General  
 Violation Type: 262.A  
 Violation Determined Date: 19990630  
 Scheduled Compliance Date:  
 Return to Compliance:  
 Actual Return to Compl: 19990913  
 Violation Responsible Agency: EPA

**Enforcement Details**

Enforcement Type: 120  
 Enforcement Type Description: WRITTEN INFORMAL  
 Enforcement Action Date: 19990812  
 Enf Disposition Status:  
 Disposition Status Date:  
 Enforcement Lead Agency: EPA  
 Proposed Penalty Amount:  
 Final Amount:  
 Paid Amount:

Enforcement Type: 114  
 Enforcement Type Description:  
 Enforcement Action Date: 19990803  
 Enf Disposition Status:  
 Disposition Status Date:  
 Enforcement Lead Agency: EPA  
 Proposed Penalty Amount:  
 Final Amount:  
 Paid Amount:

Enforcement Type: 110  
 Enforcement Type Description: VERBAL INFORMAL

<b>Map Key</b>	<b>Number of Records</b>	<b>Direction</b>	<b>Distance (mi/ft)</b>	<b>Elev/Diff (ft)</b>	<b>Site</b>	<b>DB</b>
<b>Enforcement Action Date:</b>		19990803				
<b>Enf Disposition Status:</b>						
<b>Disposition Status Date:</b>						
<b>Enforcement Lead Agency:</b>		EPA				
<b>Proposed Penalty Amount:</b>						
<b>Final Amount:</b>						
<b>Paid Amount:</b>						
<b><u>Violation Details</u></b>						
<b>Citation:</b>		F - 279				
<b>Violation Short Description:</b>		Used Oil - Generators				
<b>Violation Type:</b>		279.C				
<b>Violation Determined Date:</b>		19990630				
<b>Scheduled Compliance Date:</b>						
<b>Return to Compliance:</b>						
<b>Actual Return to Compl:</b>		19990913				
<b>Violation Responsible Agency:</b>		EPA				
<b><u>Enforcement Details</u></b>						
<b>Enforcement Type:</b>		120				
<b>Enforcement Type Description:</b>		WRITTEN INFORMAL				
<b>Enforcement Action Date:</b>		19990812				
<b>Enf Disposition Status:</b>						
<b>Disposition Status Date:</b>						
<b>Enforcement Lead Agency:</b>		EPA				
<b>Proposed Penalty Amount:</b>						
<b>Final Amount:</b>						
<b>Paid Amount:</b>						
<b>Enforcement Type:</b>		114				
<b>Enforcement Type Description:</b>						
<b>Enforcement Action Date:</b>		19990803				
<b>Enf Disposition Status:</b>						
<b>Disposition Status Date:</b>						
<b>Enforcement Lead Agency:</b>		EPA				
<b>Proposed Penalty Amount:</b>						
<b>Final Amount:</b>						
<b>Paid Amount:</b>						
<b>Enforcement Type:</b>		110				
<b>Enforcement Type Description:</b>		VERBAL INFORMAL				
<b>Enforcement Action Date:</b>		19990803				
<b>Enf Disposition Status:</b>						
<b>Disposition Status Date:</b>						
<b>Enforcement Lead Agency:</b>		EPA				
<b>Proposed Penalty Amount:</b>						
<b>Final Amount:</b>						
<b>Paid Amount:</b>						
<b><u>Violation Details</u></b>						
<b>Citation:</b>		FR - 262.50-60				
<b>Violation Short Description:</b>		Generators - General				
<b>Violation Type:</b>		262.A				
<b>Violation Determined Date:</b>		19890227				
<b>Scheduled Compliance Date:</b>						
<b>Return to Compliance:</b>		Observed				
<b>Actual Return to Compl:</b>		19890227				
<b>Violation Responsible Agency:</b>		State				
<b><u>Violation Details</u></b>						

<b>Map Key</b>	<b>Number of Records</b>	<b>Direction</b>	<b>Distance (mi/ft)</b>	<b>Elev/Diff (ft)</b>	<b>Site</b>	<b>DB</b>
<b>Citation:</b>		FR - 268.7				
<b>Violation Short Description:</b>		LDR - General				
<b>Violation Type:</b>		268.A				
<b>Violation Determined Date:</b>		19890227				
<b>Scheduled Compliance Date:</b>						
<b>Return to Compliance:</b>		Observed				
<b>Actual Return to Compl:</b>		19890227				
<b>Violation Responsible Agency:</b>		State				
<b><u>Evaluation Details</u></b>						
<b>Evaluation Start Date:</b>		20190509				
<b>Evaluation Type Description:</b>		COMPLIANCE EVALUATION INSPECTION ON-SITE				
<b>Violation Short Description:</b>		Generators - Pre-transport				
<b>Return to Compliance Date:</b>		20190711				
<b>Evaluation Agency:</b>		State				
<b>Evaluation Start Date:</b>		20180619				
<b>Evaluation Type Description:</b>		COMPLIANCE EVALUATION INSPECTION ON-SITE				
<b>Violation Short Description:</b>		Generators - General				
<b>Return to Compliance Date:</b>		20180621				
<b>Evaluation Agency:</b>		State				
<b>Evaluation Start Date:</b>		20170628				
<b>Evaluation Type Description:</b>		COMPLIANCE EVALUATION INSPECTION ON-SITE				
<b>Violation Short Description:</b>						
<b>Return to Compliance Date:</b>						
<b>Evaluation Agency:</b>		State				
<b>Evaluation Start Date:</b>		20160712				
<b>Evaluation Type Description:</b>		COMPLIANCE EVALUATION INSPECTION ON-SITE				
<b>Violation Short Description:</b>		Generators - Pre-transport				
<b>Return to Compliance Date:</b>		20160930				
<b>Evaluation Agency:</b>		State				
<b>Evaluation Start Date:</b>		20150714				
<b>Evaluation Type Description:</b>		COMPLIANCE EVALUATION INSPECTION ON-SITE				
<b>Violation Short Description:</b>						
<b>Return to Compliance Date:</b>						
<b>Evaluation Agency:</b>		State				
<b>Evaluation Start Date:</b>		20140612				
<b>Evaluation Type Description:</b>		COMPLIANCE EVALUATION INSPECTION ON-SITE				
<b>Violation Short Description:</b>		Generators - General				
<b>Return to Compliance Date:</b>		20140703				
<b>Evaluation Agency:</b>		State				
<b>Evaluation Start Date:</b>		20140610				
<b>Evaluation Type Description:</b>		COMPLIANCE EVALUATION INSPECTION ON-SITE				
<b>Violation Short Description:</b>						
<b>Return to Compliance Date:</b>						
<b>Evaluation Agency:</b>		State				
<b>Evaluation Start Date:</b>		20140609				
<b>Evaluation Type Description:</b>		COMPLIANCE EVALUATION INSPECTION ON-SITE				
<b>Violation Short Description:</b>						
<b>Return to Compliance Date:</b>						
<b>Evaluation Agency:</b>		State				
<b>Evaluation Start Date:</b>		20130715				
<b>Evaluation Type Description:</b>		COMPLIANCE EVALUATION INSPECTION ON-SITE				
<b>Violation Short Description:</b>						
<b>Return to Compliance Date:</b>						
<b>Evaluation Agency:</b>		State				
<b>Evaluation Start Date:</b>		20120628				
<b>Evaluation Type Description:</b>		COMPLIANCE EVALUATION INSPECTION ON-SITE				
<b>Violation Short Description:</b>						

<b>Map Key</b>	<b>Number of Records</b>	<b>Direction</b>	<b>Distance (mi/ft)</b>	<b>Elev/Diff (ft)</b>	<b>Site</b>	<b>DB</b>
----------------	--------------------------	------------------	-------------------------	-----------------------	-------------	-----------

<b>Return to Compliance Date:</b>						
<b>Evaluation Agency:</b>		State				
<b>Evaluation Start Date:</b>		20090916				
<b>Evaluation Type Description:</b>		COMPLIANCE EVALUATION INSPECTION ON-SITE				
<b>Violation Short Description:</b>		Generators - General				
<b>Return to Compliance Date:</b>		20090930				
<b>Evaluation Agency:</b>		State				
<b>Evaluation Start Date:</b>		20080828				
<b>Evaluation Type Description:</b>		COMPLIANCE EVALUATION INSPECTION ON-SITE				
<b>Violation Short Description:</b>		Generators - General				
<b>Return to Compliance Date:</b>		20080926				
<b>Evaluation Agency:</b>		State				
<b>Evaluation Start Date:</b>		20071129				
<b>Evaluation Type Description:</b>		COMPLIANCE EVALUATION INSPECTION ON-SITE				
<b>Violation Short Description:</b>		Generators - General				
<b>Return to Compliance Date:</b>		20071207				
<b>Evaluation Agency:</b>		State				
<b>Evaluation Start Date:</b>		20061213				
<b>Evaluation Type Description:</b>		COMPLIANCE EVALUATION INSPECTION ON-SITE				
<b>Violation Short Description:</b>						
<b>Return to Compliance Date:</b>						
<b>Evaluation Agency:</b>		State				
<b>Evaluation Start Date:</b>		20050615				
<b>Evaluation Type Description:</b>		COMPLIANCE EVALUATION INSPECTION ON-SITE				
<b>Violation Short Description:</b>						
<b>Return to Compliance Date:</b>						
<b>Evaluation Agency:</b>		State Contractor/Grantee				
<b>Evaluation Start Date:</b>		19990630				
<b>Evaluation Type Description:</b>		COMPLIANCE EVALUATION INSPECTION ON-SITE				
<b>Violation Short Description:</b>		Generators - General				
<b>Return to Compliance Date:</b>		19990913				
<b>Evaluation Agency:</b>		EPA				
<b>Evaluation Start Date:</b>		19990630				
<b>Evaluation Type Description:</b>		COMPLIANCE EVALUATION INSPECTION ON-SITE				
<b>Violation Short Description:</b>		Used Oil - Generators				
<b>Return to Compliance Date:</b>		19990913				
<b>Evaluation Agency:</b>		EPA				
<b>Evaluation Start Date:</b>		19890227				
<b>Evaluation Type Description:</b>		COMPLIANCE EVALUATION INSPECTION ON-SITE				
<b>Violation Short Description:</b>		Generators - General				
<b>Return to Compliance Date:</b>		19890227				
<b>Evaluation Agency:</b>		State				
<b>Evaluation Start Date:</b>		19890227				
<b>Evaluation Type Description:</b>		COMPLIANCE EVALUATION INSPECTION ON-SITE				
<b>Violation Short Description:</b>		LDR - General				
<b>Return to Compliance Date:</b>		19890227				
<b>Evaluation Agency:</b>		State				

**Handler Summary**

<b>Importer Activity:</b>	No
<b>Mixed Waste Generator:</b>	No
<b>Transporter Activity:</b>	No
<b>Transfer Facility:</b>	No
<b>Onsite Burner Exemption:</b>	No
<b>Furnace Exemption:</b>	No
<b>Underground Injection Activity:</b>	No
<b>Commercial TSD:</b>	No
<b>Used Oil Transporter:</b>	No

**Used Oil Transfer Facility:** No  
**Used Oil Processor:** No  
**Used Oil Refiner:** No  
**Used Oil Burner:** No  
**Used Oil Market Burner:** No  
**Used Oil Spec Marketer:** No

**Hazardous Waste Handler Details**

**Sequence No:** 1  
**Receive Date:** 19900416  
**Handler Name:** MILES INC./CUTTER LABORATORIES INC  
**Federal Waste Generator Code:** 1  
**Generator Code Description:** Large Quantity Generator  
**Source Type:** Annual/Biennial Report

**Hazardous Waste Handler Details**

**Sequence No:** 2  
**Receive Date:** 19920309  
**Handler Name:** MILES INC.  
**Federal Waste Generator Code:** 1  
**Generator Code Description:** Large Quantity Generator  
**Source Type:** Annual/Biennial Report

**Hazardous Waste Handler Details**

**Sequence No:** 3  
**Receive Date:** 19940331  
**Handler Name:** MILES INC  
**Federal Waste Generator Code:** 1  
**Generator Code Description:** Large Quantity Generator  
**Source Type:** Annual/Biennial Report

**Hazardous Waste Handler Details**

**Sequence No:** 1  
**Receive Date:** 19950419  
**Handler Name:** BAYER CORP  
**Federal Waste Generator Code:** 2  
**Generator Code Description:** Small Quantity Generator  
**Source Type:** Notification

**Hazardous Waste Handler Details**

**Sequence No:** 4  
**Receive Date:** 19960222  
**Handler Name:** BAYER CORPORATION  
**Federal Waste Generator Code:** 1  
**Generator Code Description:** Large Quantity Generator  
**Source Type:** Annual/Biennial Report

**Hazardous Waste Handler Details**

**Sequence No:** 1  
**Receive Date:** 19960901  
**Handler Name:** BAYER CORP  
**Federal Waste Generator Code:** 1  
**Generator Code Description:** Large Quantity Generator  
**Source Type:** Implementer

<i>Map Key</i>	<i>Number of Records</i>	<i>Direction</i>	<i>Distance (mi/ft)</i>	<i>Elev/Diff (ft)</i>	<i>Site</i>	<i>DB</i>
----------------	--------------------------	------------------	-------------------------	-----------------------	-------------	-----------

**Hazardous Waste Handler Details**

**Sequence No:** 5  
**Receive Date:** 19990304  
**Handler Name:** BAYER CORPORATION  
**Federal Waste Generator Code:** 1  
**Generator Code Description:** Large Quantity Generator  
**Source Type:** Annual/Biennial Report

**Hazardous Waste Handler Details**

**Sequence No:** 6  
**Receive Date:** 20001012  
**Handler Name:** BAYER CORPORATION  
**Federal Waste Generator Code:** 1  
**Generator Code Description:** Large Quantity Generator  
**Source Type:** Annual/Biennial Report

**Hazardous Waste Handler Details**

**Sequence No:** 7  
**Receive Date:** 20020301  
**Handler Name:** BAYER CORPORATION  
**Federal Waste Generator Code:** 1  
**Generator Code Description:** Large Quantity Generator  
**Source Type:** Annual/Biennial Report

**Hazardous Waste Handler Details**

**Sequence No:** 8  
**Receive Date:** 20040224  
**Handler Name:** BAYER HEALTHCARE LLC  
**Federal Waste Generator Code:** 1  
**Generator Code Description:** Large Quantity Generator  
**Source Type:** Annual/Biennial Report

**Waste Code Details**

**Hazardous Waste Code:** D001  
**Waste Code Description:** IGNITABLE WASTE

**Hazardous Waste Code:** D002  
**Waste Code Description:** CORROSIVE WASTE

**Hazardous Waste Code:** D003  
**Waste Code Description:** REACTIVE WASTE

**Hazardous Waste Code:** D005  
**Waste Code Description:** BARIUM

**Hazardous Waste Code:** D007  
**Waste Code Description:** CHROMIUM

**Hazardous Waste Code:** D008  
**Waste Code Description:** LEAD

**Hazardous Waste Code:** D009  
**Waste Code Description:** MERCURY

**Hazardous Waste Code:** D010  
**Waste Code Description:** SELENIUM

**Hazardous Waste Code:** D011  
**Waste Code Description:** SILVER

<b>Map Key</b>	<b>Number of Records</b>	<b>Direction</b>	<b>Distance (mi/ft)</b>	<b>Elev/Diff (ft)</b>	<b>Site</b>	<b>DB</b>
<b>Hazardous Waste Code:</b> <b>Waste Code Description:</b>			D018 BENZENE			
<b>Hazardous Waste Code:</b> <b>Waste Code Description:</b>			D019 CARBON TETRACHLORIDE			
<b>Hazardous Waste Code:</b> <b>Waste Code Description:</b>			D020 CHLORDANE			
<b>Hazardous Waste Code:</b> <b>Waste Code Description:</b>			D022 CHLOROFORM			
<b>Hazardous Waste Code:</b> <b>Waste Code Description:</b>			D035 METHYL ETHYL KETONE			
<b>Hazardous Waste Code:</b> <b>Waste Code Description:</b>			D039 TETRACHLOROETHYLENE			
<b>Hazardous Waste Code:</b> <b>Waste Code Description:</b>			D040 TRICHLORETHYLENE			
<b>Hazardous Waste Code:</b> <b>Waste Code Description:</b>			F002 THE FOLLOWING SPENT HALOGENATED SOLVENTS: TETRACHLOROETHYLENE, METHYLENE CHLORIDE, TRICHLOROETHYLENE, 1,1,1-TRICHLOROETHANE, CHLOROBENZENE, 1,1,2-TRICHLORO-1,2,2-TRIFLUOROETHANE, ORTHO-DICHLOROBENZENE, TRICHLOROFLUOROMETHANE, AND 1,1,2, TRICHLOROETHANE; ALL SPENT SOLVENT MIXTURES/BLENDS CONTAINING, BEFORE USE, A TOTAL OF TEN PERCENT OR MORE (BY VOLUME) OF ONE OR MORE OF THE ABOVE HALOGENATED SOLVENTS OR THOSE SOLVENTS LISTED IN F001, F004, AND F005; AND STILL BOTTOMS FROM THE RECOVERY OF THESE SPENT SOLVENTS AND SPENT SOLVENT MIXTURES.			
<b>Hazardous Waste Code:</b> <b>Waste Code Description:</b>			F003 THE FOLLOWING SPENT NONHALOGENATED SOLVENTS: XYLENE, ACETONE, ETHYL ACETATE, ETHYL BENZENE, ETHYL ETHER, METHYL ISOBUTYL KETONE, N-BUTYL ALCOHOL, CYCLOHEXANONE, AND METHANOL; ALL SPENT SOLVENT MIXTURES/BLENDS CONTAINING, BEFORE USE, ONLY THE ABOVE SPENT NONHALOGENATED SOLVENTS; AND ALL SPENT SOLVENT MIXTURES/BLENDS CONTAINING, BEFORE USE, ONE OR MORE OF THE ABOVE NONHALOGENATED SOLVENTS, AND A TOTAL OF TEN PERCENT OR MORE (BY VOLUME) OF ONE OR MORE OF THOSE SOLVENTS LISTED IN F001, F002, F004, AND F005; AND STILL BOTTOMS FROM THE RECOVERY OF THESE SPENT SOLVENTS AND SPENT SOLVENT MIXTURES.			
<b>Hazardous Waste Code:</b> <b>Waste Code Description:</b>			F005 THE FOLLOWING SPENT NONHALOGENATED SOLVENTS: TOLUENE, METHYL ETHYL KETONE, CARBON DISULFIDE, ISOBUTANOL, PYRIDINE, BENZENE, 2-ETHOXYETHANOL, AND 2-NITROPROPANE; ALL SPENT SOLVENT MIXTURES/BLENDS CONTAINING, BEFORE USE, A TOTAL OF TEN PERCENT OR MORE (BY VOLUME) OF ONE OR MORE OF THE ABOVE NONHALOGENATED SOLVENTS OR THOSE SOLVENTS LISTED IN F001, F002, OR F004; AND STILL BOTTOMS FROM THE RECOVERY OF THESE SPENT SOLVENTS AND SPENT SOLVENT MIXTURES.			
<b>Hazardous Waste Code:</b> <b>Waste Code Description:</b>			P105 SODIUM AZIDE			
<b>Hazardous Waste Code:</b> <b>Waste Code Description:</b>			U002 2-PROPANONE (I) (OR) ACETONE (I)			
<b>Hazardous Waste Code:</b> <b>Waste Code Description:</b>			U122 FORMALDEHYDE			
<b>Hazardous Waste Code:</b> <b>Waste Code Description:</b>			U159 2-BUTANONE (I,T) (OR) METHYL ETHYL KETONE (MEK) (I,T)			
<b>Hazardous Waste Code:</b> <b>Waste Code Description:</b>			U188 PHENOL			

**Hazardous Waste Handler Details**

**Sequence No:** 9  
**Receive Date:** 20060220

**Handler Name:** BAYER PHARMACEUTICAL LLC  
**Federal Waste Generator Code:** 1  
**Generator Code Description:** Large Quantity Generator  
**Source Type:** Annual/Biennial Report

**Waste Code Details**

<b>Hazardous Waste Code:</b>	122
<b>Waste Code Description:</b>	Alkaline solution without metals (pH > 12.5)
<b>Hazardous Waste Code:</b>	331
<b>Waste Code Description:</b>	Off-specification, aged, or surplus organics
<b>Hazardous Waste Code:</b>	343
<b>Waste Code Description:</b>	Unspecified organic liquid mixture
<b>Hazardous Waste Code:</b>	352
<b>Waste Code Description:</b>	Other organic solids
<b>Hazardous Waste Code:</b>	551
<b>Waste Code Description:</b>	Laboratory waste chemicals
<b>Hazardous Waste Code:</b>	725
<b>Waste Code Description:</b>	Liquids with mercury > 20 mg/l
<b>Hazardous Waste Code:</b>	741
<b>Waste Code Description:</b>	Liquids with halogenated organic compounds > 1000 mg/l
<b>Hazardous Waste Code:</b>	791
<b>Waste Code Description:</b>	Liquids with pH < 2
<b>Hazardous Waste Code:</b>	D001
<b>Waste Code Description:</b>	IGNITABLE WASTE
<b>Hazardous Waste Code:</b>	D002
<b>Waste Code Description:</b>	CORROSIVE WASTE
<b>Hazardous Waste Code:</b>	D003
<b>Waste Code Description:</b>	REACTIVE WASTE
<b>Hazardous Waste Code:</b>	D004
<b>Waste Code Description:</b>	ARSENIC
<b>Hazardous Waste Code:</b>	D005
<b>Waste Code Description:</b>	BARIUM
<b>Hazardous Waste Code:</b>	D006
<b>Waste Code Description:</b>	CADMIUM
<b>Hazardous Waste Code:</b>	D007
<b>Waste Code Description:</b>	CHROMIUM
<b>Hazardous Waste Code:</b>	D008
<b>Waste Code Description:</b>	LEAD
<b>Hazardous Waste Code:</b>	D009
<b>Waste Code Description:</b>	MERCURY
<b>Hazardous Waste Code:</b>	D010
<b>Waste Code Description:</b>	SELENIUM
<b>Hazardous Waste Code:</b>	D011
<b>Waste Code Description:</b>	SILVER
<b>Hazardous Waste Code:</b>	D018
<b>Waste Code Description:</b>	BENZENE
<b>Hazardous Waste Code:</b>	D022



<b>Map Key</b>	<b>Number of Records</b>	<b>Direction</b>	<b>Distance (mi/ft)</b>	<b>Elev/Diff (ft)</b>	<b>Site</b>	<b>DB</b>
<b>Waste Code Description:</b>			CHLOROFORM			
<b>Hazardous Waste Code:</b>			D035			
<b>Waste Code Description:</b>			METHYL ETHYL KETONE			
<b>Hazardous Waste Code:</b>			D036			
<b>Waste Code Description:</b>			NITROBENZENE			
<b>Hazardous Waste Code:</b>			F002			
<b>Waste Code Description:</b>			THE FOLLOWING SPENT HALOGENATED SOLVENTS: TETRACHLOROETHYLENE, METHYLENE CHLORIDE, TRICHLOROETHYLENE, 1,1,1-TRICHLOROETHANE, CHLOROENZENE, 1,1,2-TRICHLORO-1,2,2-TRIFLUOROETHANE, ORTHO-DICHLOROBENZENE, TRICHLOROFLUOROMETHANE, AND 1,1,2, TRICHLOROETHANE; ALL SPENT SOLVENT MIXTURES/BLENDS CONTAINING, BEFORE USE, A TOTAL OF TEN PERCENT OR MORE (BY VOLUME) OF ONE OR MORE OF THE ABOVE HALOGENATED SOLVENTS OR THOSE SOLVENTS LISTED IN F001, F004, AND F005; AND STILL BOTTOMS FROM THE RECOVERY OF THESE SPENT SOLVENTS AND SPENT SOLVENT MIXTURES.			
<b>Hazardous Waste Code:</b>			F003			
<b>Waste Code Description:</b>			THE FOLLOWING SPENT NONHALOGENATED SOLVENTS: XYLENE, ACETONE, ETHYL ACETATE, ETHYL BENZENE, ETHYL ETHER, METHYL ISOBUTYL KETONE, N-BUTYL ALCOHOL, CYCLOHEXANONE, AND METHANOL; ALL SPENT SOLVENT MIXTURES/BLENDS CONTAINING, BEFORE USE, ONLY THE ABOVE SPENT NONHALOGENATED SOLVENTS; AND ALL SPENT SOLVENT MIXTURES/BLENDS CONTAINING, BEFORE USE, ONE OR MORE OF THE ABOVE NONHALOGENATED SOLVENTS, AND A TOTAL OF TEN PERCENT OR MORE (BY VOLUME) OF ONE OR MORE OF THOSE SOLVENTS LISTED IN F001, F002, F004, AND F005; AND STILL BOTTOMS FROM THE RECOVERY OF THESE SPENT SOLVENTS AND SPENT SOLVENT MIXTURES.			
<b>Hazardous Waste Code:</b>			F005			
<b>Waste Code Description:</b>			THE FOLLOWING SPENT NONHALOGENATED SOLVENTS: TOLUENE, METHYL ETHYL KETONE, CARBON DISULFIDE, ISOBUTANOL, PYRIDINE, BENZENE, 2-ETHOXYETHANOL, AND 2-NITROPROPANE; ALL SPENT SOLVENT MIXTURES/BLENDS CONTAINING, BEFORE USE, A TOTAL OF TEN PERCENT OR MORE (BY VOLUME) OF ONE OR MORE OF THE ABOVE NONHALOGENATED SOLVENTS OR THOSE SOLVENTS LISTED IN F001, F002, OR F004; AND STILL BOTTOMS FROM THE RECOVERY OF THESE SPENT SOLVENTS AND SPENT SOLVENT MIXTURES.			
<b>Hazardous Waste Code:</b>			P030			
<b>Waste Code Description:</b>			CYANIDES (SOLUBLE CYANIDE SALTS), NOT OTHERWISE SPECIFIED			
<b>Hazardous Waste Code:</b>			P077			
<b>Waste Code Description:</b>			BENZENAMINE, 4-NITRO- (OR) P-NITROANILINE			
<b>Hazardous Waste Code:</b>			P098			
<b>Waste Code Description:</b>			POTASSIUM CYANIDE (OR) POTASSIUM CYANIDE K(CN)			
<b>Hazardous Waste Code:</b>			P105			
<b>Waste Code Description:</b>			SODIUM AZIDE			
<b>Hazardous Waste Code:</b>			U003			
<b>Waste Code Description:</b>			ACETONITRILE (I,T)			
<b>Hazardous Waste Code:</b>			U056			
<b>Waste Code Description:</b>			BENZENE, HEXAHYDRO- (I) (OR) CYCLOHEXANE (I)			
<b>Hazardous Waste Code:</b>			U080			
<b>Waste Code Description:</b>			METHANE, DICHLORO- (OR) METHYLENE CHLORIDE			
<b>Hazardous Waste Code:</b>			U096			
<b>Waste Code Description:</b>			ALPHA,ALPHA-DIMETHYLBENZYLHYDROPEROXIDE (R) (OR) HYDROPEROXIDE, 1-METHYL-1-PHENYLETHYL- (R)			
<b>Hazardous Waste Code:</b>			U103			
<b>Waste Code Description:</b>			DIMETHYL SULFATE (OR) SULFURIC ACID, DIMETHYL ESTER			
<b>Hazardous Waste Code:</b>			U122			
<b>Waste Code Description:</b>			FORMALDEHYDE			
<b>Hazardous Waste Code:</b>			U123			
<b>Waste Code Description:</b>			FORMIC ACID (C,T)			
<b>Hazardous Waste Code:</b>			U151			

<b>Map Key</b>	<b>Number of Records</b>	<b>Direction</b>	<b>Distance (mi/ft)</b>	<b>Elev/Diff (ft)</b>	<b>Site</b>	<b>DB</b>
<b>Waste Code Description:</b>		MERCURY				
<b>Hazardous Waste Code:</b>		U154				
<b>Waste Code Description:</b>		METHANOL (I) (OR) METHYL ALCOHOL (I)				
<b>Hazardous Waste Code:</b>		U188				
<b>Waste Code Description:</b>		PHENOL				
<b>Hazardous Waste Code:</b>		U197				
<b>Waste Code Description:</b>		2,5-CYCLOHEXADIENE-1,4-DIONE (OR) P-BENZOQUINONE				
<b>Hazardous Waste Code:</b>		U236				
<b>Waste Code Description:</b>		2,7-NAPHTHALENEDISULFONIC ACID,3,3'-[(3,3'-DIMETHYL[1,1'-BIPHENYL]-4,4'-DIYL)BIS(AZO)BIS[5-AMINO-4-HYDROXY]-, TETRASODIUM SALT (OR) TRYPAN BLUE				

**Hazardous Waste Handler Details**

**Sequence No:** 1  
**Receive Date:** 20100219  
**Handler Name:** BAYER HEALTHCARE PHARMACEUTICAL LLC  
**Federal Waste Generator Code:** 1  
**Generator Code Description:** Large Quantity Generator  
**Source Type:** Annual/Biennial Report update with Notification

**Waste Code Details**

**Hazardous Waste Code:** 122  
**Waste Code Description:** Alkaline solution without metals (pH > 12.5)

**Hazardous Waste Code:** 212  
**Waste Code Description:** Oxygenated solvents (acetone, butanol, ethyl acetate, etc.)

**Hazardous Waste Code:** 331  
**Waste Code Description:** Off-specification, aged, or surplus organics

**Hazardous Waste Code:** 343  
**Waste Code Description:** Unspecified organic liquid mixture

**Hazardous Waste Code:** 352  
**Waste Code Description:** Other organic solids

**Hazardous Waste Code:** 551  
**Waste Code Description:** Laboratory waste chemicals

**Hazardous Waste Code:** 792  
**Waste Code Description:** Liquids with pH < 2 with metals

**Hazardous Waste Code:** D001  
**Waste Code Description:** IGNITABLE WASTE

**Hazardous Waste Code:** D002  
**Waste Code Description:** CORROSIVE WASTE

**Hazardous Waste Code:** D003  
**Waste Code Description:** REACTIVE WASTE

**Hazardous Waste Code:** D004  
**Waste Code Description:** ARSENIC

**Hazardous Waste Code:** D005  
**Waste Code Description:** BARIUM

**Hazardous Waste Code:** D007  
**Waste Code Description:** CHROMIUM

**Hazardous Waste Code:** D008  
**Waste Code Description:** LEAD

<b>Map Key</b>	<b>Number of Records</b>	<b>Direction</b>	<b>Distance (mi/ft)</b>	<b>Elev/Diff (ft)</b>	<b>Site</b>	<b>DB</b>
<b>Hazardous Waste Code:</b> <b>Waste Code Description:</b>			D009 MERCURY			
<b>Hazardous Waste Code:</b> <b>Waste Code Description:</b>			D011 SILVER			
<b>Hazardous Waste Code:</b> <b>Waste Code Description:</b>			D022 CHLOROFORM			
<b>Hazardous Waste Code:</b> <b>Waste Code Description:</b>			F002 THE FOLLOWING SPENT HALOGENATED SOLVENTS: TETRACHLOROETHYLENE, METHYLENE CHLORIDE, TRICHLOROETHYLENE, 1,1,1-TRICHLOROETHANE, CHLOROBENZENE, 1,1,2-TRICHLORO-1,2,2-TRIFLUOROETHANE, ORTHO-DICHLOROBENZENE, TRICHLOROFLUOROMETHANE, AND 1,1,2, TRICHLOROETHANE; ALL SPENT SOLVENT MIXTURES/BLENDS CONTAINING, BEFORE USE, A TOTAL OF TEN PERCENT OR MORE (BY VOLUME) OF ONE OR MORE OF THE ABOVE HALOGENATED SOLVENTS OR THOSE SOLVENTS LISTED IN F001, F004, AND F005; AND STILL BOTTOMS FROM THE RECOVERY OF THESE SPENT SOLVENTS AND SPENT SOLVENT MIXTURES.			
<b>Hazardous Waste Code:</b> <b>Waste Code Description:</b>			F003 THE FOLLOWING SPENT NONHALOGENATED SOLVENTS: XYLENE, ACETONE, ETHYL ACETATE, ETHYL BENZENE, ETHYL ETHER, METHYL ISOBUTYL KETONE, N-BUTYL ALCOHOL, CYCLOHEXANONE, AND METHANOL; ALL SPENT SOLVENT MIXTURES/BLENDS CONTAINING, BEFORE USE, ONLY THE ABOVE SPENT NONHALOGENATED SOLVENTS; AND ALL SPENT SOLVENT MIXTURES/BLENDS CONTAINING, BEFORE USE, ONE OR MORE OF THE ABOVE NONHALOGENATED SOLVENTS, AND A TOTAL OF TEN PERCENT OR MORE (BY VOLUME) OF ONE OR MORE OF THOSE SOLVENTS LISTED IN F001, F002, F004, AND F005; AND STILL BOTTOMS FROM THE RECOVERY OF THESE SPENT SOLVENTS AND SPENT SOLVENT MIXTURES.			
<b>Hazardous Waste Code:</b> <b>Waste Code Description:</b>			F005 THE FOLLOWING SPENT NONHALOGENATED SOLVENTS: TOLUENE, METHYL ETHYL KETONE, CARBON DISULFIDE, ISOBUTANOL, PYRIDINE, BENZENE, 2-ETHOXYETHANOL, AND 2-NITROPROPANE; ALL SPENT SOLVENT MIXTURES/BLENDS CONTAINING, BEFORE USE, A TOTAL OF TEN PERCENT OR MORE (BY VOLUME) OF ONE OR MORE OF THE ABOVE NONHALOGENATED SOLVENTS OR THOSE SOLVENTS LISTED IN F001, F002, OR F004; AND STILL BOTTOMS FROM THE RECOVERY OF THESE SPENT SOLVENTS AND SPENT SOLVENT MIXTURES.			
<b>Hazardous Waste Code:</b> <b>Waste Code Description:</b>			P012 ARSENIC OXIDE AS2O3 (OR) ARSENIC TRIOXIDE			
<b>Hazardous Waste Code:</b> <b>Waste Code Description:</b>			P105 SODIUM AZIDE			
<b>Hazardous Waste Code:</b> <b>Waste Code Description:</b>			U135 HYDROGEN SULFIDE (OR) HYDROGEN SULFIDE H2S			
<b>Hazardous Waste Code:</b> <b>Waste Code Description:</b>			U188 PHENOL			
<b>Hazardous Waste Code:</b> <b>Waste Code Description:</b>			U236 2,7-NAPHTHALENEDISULFONIC ACID,3,3'-[(3,3'-DIMETHYL[1,1'-BIPHENYL]-4,4'-DIYL)BIS(AZO)BIS[5-AMINO-4-HYDROXY]-, TETRASODIUM SALT (OR) TRYPAN BLUE			

**Hazardous Waste Handler Details**

**Sequence No:** 2  
**Receive Date:** 20130320  
**Handler Name:** BAYER HEALTHCARE PHARMACEUTICALS LLC  
**Federal Waste Generator Code:** 1  
**Generator Code Description:** Large Quantity Generator  
**Source Type:** Annual/Biennial Report update with Notification

**Waste Code Details**

**Hazardous Waste Code:** D001  
**Waste Code Description:** IGNITABLE WASTE

<b>Map Key</b>	<b>Number of Records</b>	<b>Direction</b>	<b>Distance (mi/ft)</b>	<b>Elev/Diff (ft)</b>	<b>Site</b>	<b>DB</b>
<b>Hazardous Waste Code:</b> <b>Waste Code Description:</b>			D002 CORROSIVE WASTE			
<b>Hazardous Waste Code:</b> <b>Waste Code Description:</b>			D003 REACTIVE WASTE			
<b>Hazardous Waste Code:</b> <b>Waste Code Description:</b>			D004 ARSENIC			
<b>Hazardous Waste Code:</b> <b>Waste Code Description:</b>			D005 BARIUM			
<b>Hazardous Waste Code:</b> <b>Waste Code Description:</b>			D006 CADMIUM			
<b>Hazardous Waste Code:</b> <b>Waste Code Description:</b>			D007 CHROMIUM			
<b>Hazardous Waste Code:</b> <b>Waste Code Description:</b>			D008 LEAD			
<b>Hazardous Waste Code:</b> <b>Waste Code Description:</b>			D009 MERCURY			
<b>Hazardous Waste Code:</b> <b>Waste Code Description:</b>			D011 SILVER			
<b>Hazardous Waste Code:</b> <b>Waste Code Description:</b>			D022 CHLOROFORM			
<b>Hazardous Waste Code:</b> <b>Waste Code Description:</b>			F001 THE FOLLOWING SPENT HALOGENATED SOLVENTS USED IN DEGREASING: TETRACHLOROETHYLENE, TRICHLOROETHYLENE, METHYLENE CHLORIDE, 1,1,1-TRICHLOROETHANE, CARBON TETRACHLORIDE AND CHLORINATED FLUOROCARBONS; ALL SPENT SOLVENT MIXTURES/BLENDS USED IN DEGREASING CONTAINING, BEFORE USE, A TOTAL OF TEN PERCENT OR MORE (BY VOLUME) OF ONE OR MORE OF THE ABOVE HALOGENATED SOLVENTS OR THOSE SOLVENTS LISTED IN F002, F004, AND F005; AND STILL BOTTOMS FROM THE RECOVERY OF THESE SPENT SOLVENTS AND SPENT SOLVENT MIXTURES.			
<b>Hazardous Waste Code:</b> <b>Waste Code Description:</b>			F003 THE FOLLOWING SPENT NONHALOGENATED SOLVENTS: XYLENE, ACETONE, ETHYL ACETATE, ETHYL BENZENE, ETHYL ETHER, METHYL ISOBUTYL KETONE, N-BUTYL ALCOHOL, CYCLOHEXANONE, AND METHANOL; ALL SPENT SOLVENT MIXTURES/BLENDS CONTAINING, BEFORE USE, ONLY THE ABOVE SPENT NONHALOGENATED SOLVENTS; AND ALL SPENT SOLVENT MIXTURES/BLENDS CONTAINING, BEFORE USE, ONE OR MORE OF THE ABOVE NONHALOGENATED SOLVENTS, AND A TOTAL OF TEN PERCENT OR MORE (BY VOLUME) OF ONE OR MORE OF THOSE SOLVENTS LISTED IN F001, F002, F004, AND F005; AND STILL BOTTOMS FROM THE RECOVERY OF THESE SPENT SOLVENTS AND SPENT SOLVENT MIXTURES.			
<b>Hazardous Waste Code:</b> <b>Waste Code Description:</b>			F005 THE FOLLOWING SPENT NONHALOGENATED SOLVENTS: TOLUENE, METHYL ETHYL KETONE, CARBON DISULFIDE, ISOBUTANOL, PYRIDINE, BENZENE, 2-ETHOXYETHANOL, AND 2-NITROPROPANE; ALL SPENT SOLVENT MIXTURES/BLENDS CONTAINING, BEFORE USE, A TOTAL OF TEN PERCENT OR MORE (BY VOLUME) OF ONE OR MORE OF THE ABOVE NONHALOGENATED SOLVENTS OR THOSE SOLVENTS LISTED IN F001, F002, OR F004; AND STILL BOTTOMS FROM THE RECOVERY OF THESE SPENT SOLVENTS AND SPENT SOLVENT MIXTURES.			
<b>Hazardous Waste Code:</b> <b>Waste Code Description:</b>			P105 SODIUM AZIDE			
<b><u>Hazardous Waste Handler Details</u></b>						
<b>Sequence No:</b>			3			
<b>Receive Date:</b>			20140301			
<b>Handler Name:</b>			BAYER HEALTHCARE LLC			
<b>Federal Waste Generator Code:</b>			1			
<b>Generator Code Description:</b>			Large Quantity Generator			
<b>Source Type:</b>			Annual/Biennial Report update with Notification			

<b>Map Key</b>	<b>Number of Records</b>	<b>Direction</b>	<b>Distance (mi/ft)</b>	<b>Elev/Diff (ft)</b>	<b>Site</b>	<b>DB</b>	
<b><u>Waste Code Details</u></b>							
<b>Hazardous Waste Code:</b>			D001				
<b>Waste Code Description:</b>			IGNITABLE WASTE				
<b>Hazardous Waste Code:</b>			D002				
<b>Waste Code Description:</b>			CORROSIVE WASTE				
<b>Hazardous Waste Code:</b>			D003				
<b>Waste Code Description:</b>			REACTIVE WASTE				
<b>Hazardous Waste Code:</b>			D004				
<b>Waste Code Description:</b>			ARSENIC				
<b>Hazardous Waste Code:</b>			D005				
<b>Waste Code Description:</b>			BARIUM				
<b>Hazardous Waste Code:</b>			D006				
<b>Waste Code Description:</b>			CADMIUM				
<b>Hazardous Waste Code:</b>			D007				
<b>Waste Code Description:</b>			CHROMIUM				
<b>Hazardous Waste Code:</b>			D008				
<b>Waste Code Description:</b>			LEAD				
<b>Hazardous Waste Code:</b>			D009				
<b>Waste Code Description:</b>			MERCURY				
<b>Hazardous Waste Code:</b>			D011				
<b>Waste Code Description:</b>			SILVER				
<b>Hazardous Waste Code:</b>			D018				
<b>Waste Code Description:</b>			BENZENE				
<b>Hazardous Waste Code:</b>			D022				
<b>Waste Code Description:</b>			CHLOROFORM				
<b>Hazardous Waste Code:</b>			D035				
<b>Waste Code Description:</b>			METHYL ETHYL KETONE				
<b>Hazardous Waste Code:</b>			D038				
<b>Waste Code Description:</b>			PYRIDINE				
<b>Hazardous Waste Code:</b>			F002				
<b>Waste Code Description:</b>			THE FOLLOWING SPENT HALOGENATED SOLVENTS: TETRACHLOROETHYLENE, METHYLENE CHLORIDE, TRICHLOROETHYLENE, 1,1,1-TRICHLOROETHANE, CHLOROENZENE, 1,1,2-TRICHLORO-1,2,2-TRIFLUOROETHANE, ORTHO-DICHLOROENZENE, TRICHLOROFLUOROMETHANE, AND 1,1,2, TRICHLOROETHANE; ALL SPENT SOLVENT MIXTURES/BLENDS CONTAINING, BEFORE USE, A TOTAL OF TEN PERCENT OR MORE (BY VOLUME) OF ONE OR MORE OF THE ABOVE HALOGENATED SOLVENTS OR THOSE SOLVENTS LISTED IN F001, F004, AND F005; AND STILL BOTTOMS FROM THE RECOVERY OF THESE SPENT SOLVENTS AND SPENT SOLVENT MIXTURES.				
<b>Hazardous Waste Code:</b>			F003				
<b>Waste Code Description:</b>			THE FOLLOWING SPENT NONHALOGENATED SOLVENTS: XYLENE, ACETONE, ETHYL ACETATE, ETHYL BENZENE, ETHYL ETHER, METHYL ISOBUTYL KETONE, N-BUTYL ALCOHOL, CYCLOHEXANONE, AND METHANOL; ALL SPENT SOLVENT MIXTURES/BLENDS CONTAINING, BEFORE USE, ONLY THE ABOVE SPENT NONHALOGENATED SOLVENTS; AND ALL SPENT SOLVENT MIXTURES/BLENDS CONTAINING, BEFORE USE, ONE OR MORE OF THE ABOVE NONHALOGENATED SOLVENTS, AND A TOTAL OF TEN PERCENT OR MORE (BY VOLUME) OF ONE OR MORE OF THOSE SOLVENTS LISTED IN F001, F002, F004, AND F005; AND STILL BOTTOMS FROM THE RECOVERY OF THESE SPENT SOLVENTS AND SPENT SOLVENT MIXTURES.				
<b>Hazardous Waste Code:</b>			F005				
<b>Waste Code Description:</b>			THE FOLLOWING SPENT NONHALOGENATED SOLVENTS: TOLUENE, METHYL ETHYL KETONE, CARBON DISULFIDE, ISOBUTANOL, PYRIDINE, BENZENE, 2-ETHOXYETHANOL, AND 2-NITROPROPANE; ALL SPENT SOLVENT MIXTURES/BLENDS CONTAINING, BEFORE USE, A TOTAL OF TEN PERCENT OR MORE (BY VOLUME) OF ONE OR MORE OF THE ABOVE NONHALOGENATED SOLVENTS OR THOSE SOLVENTS LISTED IN F001, F002, OR F004; AND STILL BOTTOMS FROM THE RECOVERY OF THESE SPENT				

<b>Map Key</b>	<b>Number of Records</b>	<b>Direction</b>	<b>Distance (mi/ft)</b>	<b>Elev/Diff (ft)</b>	<b>Site</b>	<b>DB</b>
----------------	--------------------------	------------------	-------------------------	-----------------------	-------------	-----------

SOLVENTS AND SPENT SOLVENT MIXTURES.

**Hazardous Waste Code:** P105  
**Waste Code Description:** SODIUM AZIDE

**Hazardous Waste Handler Details**

**Sequence No:** 4  
**Receive Date:** 20160205  
**Handler Name:** BAYER HEALTHCARE LLC  
**Federal Waste Generator Code:** 1  
**Generator Code Description:** Large Quantity Generator  
**Source Type:** Annual/Biennial Report update with Notification

**Waste Code Details**

**Hazardous Waste Code:** 122  
**Waste Code Description:** Alkaline solution without metals (pH > 12.5)

**Hazardous Waste Code:** 212  
**Waste Code Description:** Oxygenated solvents (acetone, butanol, ethyl acetate, etc.)

**Hazardous Waste Code:** 214  
**Waste Code Description:** Unspecified solvent mixture

**Hazardous Waste Code:** 343  
**Waste Code Description:** Unspecified organic liquid mixture

**Hazardous Waste Code:** 551  
**Waste Code Description:** Laboratory waste chemicals

**Hazardous Waste Code:** 791  
**Waste Code Description:** Liquids with pH < 2

**Hazardous Waste Code:** D001  
**Waste Code Description:** IGNITABLE WASTE

**Hazardous Waste Code:** D002  
**Waste Code Description:** CORROSIVE WASTE

**Hazardous Waste Code:** D003  
**Waste Code Description:** REACTIVE WASTE

**Hazardous Waste Code:** D004  
**Waste Code Description:** ARSENIC

**Hazardous Waste Code:** D005  
**Waste Code Description:** BARIUM

**Hazardous Waste Code:** D006  
**Waste Code Description:** CADMIUM

**Hazardous Waste Code:** D007  
**Waste Code Description:** CHROMIUM

**Hazardous Waste Code:** D008  
**Waste Code Description:** LEAD

**Hazardous Waste Code:** D009  
**Waste Code Description:** MERCURY

**Hazardous Waste Code:** D011  
**Waste Code Description:** SILVER

**Hazardous Waste Code:** D022  
**Waste Code Description:** CHLOROFORM

<b>Map Key</b>	<b>Number of Records</b>	<b>Direction</b>	<b>Distance (mi/ft)</b>	<b>Elev/Diff (ft)</b>	<b>Site</b>	<b>DB</b>
<b>Hazardous Waste Code:</b> <b>Waste Code Description:</b>		F003	THE FOLLOWING SPENT NONHALOGENATED SOLVENTS: XYLENE, ACETONE, ETHYL ACETATE, ETHYL BENZENE, ETHYL ETHER, METHYL ISOBUTYL KETONE, N-BUTYL ALCOHOL, CYCLOHEXANONE, AND METHANOL; ALL SPENT SOLVENT MIXTURES/BLENDS CONTAINING, BEFORE USE, ONLY THE ABOVE SPENT NONHALOGENATED SOLVENTS; AND ALL SPENT SOLVENT MIXTURES/BLENDS CONTAINING, BEFORE USE, ONE OR MORE OF THE ABOVE NONHALOGENATED SOLVENTS, AND A TOTAL OF TEN PERCENT OR MORE (BY VOLUME) OF ONE OR MORE OF THOSE SOLVENTS LISTED IN F001, F002, F004, AND F005; AND STILL BOTTOMS FROM THE RECOVERY OF THESE SPENT SOLVENTS AND SPENT SOLVENT MIXTURES.			
<b>Hazardous Waste Code:</b> <b>Waste Code Description:</b>		F005	THE FOLLOWING SPENT NONHALOGENATED SOLVENTS: TOLUENE, METHYL ETHYL KETONE, CARBON DISULFIDE, ISOBUTANOL, PYRIDINE, BENZENE, 2-ETHOXYETHANOL, AND 2-NITROPROPANE; ALL SPENT SOLVENT MIXTURES/BLENDS CONTAINING, BEFORE USE, A TOTAL OF TEN PERCENT OR MORE (BY VOLUME) OF ONE OR MORE OF THE ABOVE NONHALOGENATED SOLVENTS OR THOSE SOLVENTS LISTED IN F001, F002, OR F004; AND STILL BOTTOMS FROM THE RECOVERY OF THESE SPENT SOLVENTS AND SPENT SOLVENT MIXTURES.			
<b>Hazardous Waste Code:</b> <b>Waste Code Description:</b>		U188	PHENOL			
<b><u>Hazardous Waste Handler Details</u></b>						
<b>Sequence No:</b>		5				
<b>Receive Date:</b>		20181018				
<b>Handler Name:</b>		BAYER HEALTHCARE LLC				
<b>Federal Waste Generator Code:</b>		1				
<b>Generator Code Description:</b>		Large Quantity Generator				
<b>Source Type:</b>		Annual/Biennial Report update with Notification				
<b><u>Waste Code Details</u></b>						
<b>Hazardous Waste Code:</b> <b>Waste Code Description:</b>		122	Alkaline solution without metals (pH > 12.5)			
<b>Hazardous Waste Code:</b> <b>Waste Code Description:</b>		212	Oxygenated solvents (acetone, butanol, ethyl acetate, etc.)			
<b>Hazardous Waste Code:</b> <b>Waste Code Description:</b>		214	Unspecified solvent mixture			
<b>Hazardous Waste Code:</b> <b>Waste Code Description:</b>		331	Off-specification, aged, or surplus organics			
<b>Hazardous Waste Code:</b> <b>Waste Code Description:</b>		551	Laboratory waste chemicals			
<b>Hazardous Waste Code:</b> <b>Waste Code Description:</b>		791	Liquids with pH < 2			
<b>Hazardous Waste Code:</b> <b>Waste Code Description:</b>		D001	IGNITABLE WASTE			
<b>Hazardous Waste Code:</b> <b>Waste Code Description:</b>		D002	CORROSIVE WASTE			
<b>Hazardous Waste Code:</b> <b>Waste Code Description:</b>		D011	SILVER			
<b>Hazardous Waste Code:</b> <b>Waste Code Description:</b>		D035	METHYL ETHYL KETONE			
<b>Hazardous Waste Code:</b> <b>Waste Code Description:</b>		F003	THE FOLLOWING SPENT NONHALOGENATED SOLVENTS: XYLENE, ACETONE, ETHYL ACETATE, ETHYL BENZENE, ETHYL ETHER, METHYL ISOBUTYL KETONE, N-BUTYL ALCOHOL, CYCLOHEXANONE, AND METHANOL; ALL SPENT SOLVENT MIXTURES/BLENDS CONTAINING, BEFORE USE, ONLY THE ABOVE SPENT NONHALOGENATED SOLVENTS; AND ALL SPENT SOLVENT MIXTURES/BLENDS CONTAINING,			

BEFORE USE, ONE OR MORE OF THE ABOVE NONHALOGENATED SOLVENTS, AND A TOTAL OF TEN PERCENT OR MORE (BY VOLUME) OF ONE OR MORE OF THOSE SOLVENTS LISTED IN F001, F002, F004, AND F005; AND STILL BOTTOMS FROM THE RECOVERY OF THESE SPENT SOLVENTS AND SPENT SOLVENT MIXTURES.

**Hazardous Waste Code:**  
**Waste Code Description:**

F005  
THE FOLLOWING SPENT NONHALOGENATED SOLVENTS: TOLUENE, METHYL ETHYL KETONE, CARBON DISULFIDE, ISOBUTANOL, PYRIDINE, BENZENE, 2-ETHOXYETHANOL, AND 2-NITROPROPANE; ALL SPENT SOLVENT MIXTURES/BLENDS CONTAINING, BEFORE USE, A TOTAL OF TEN PERCENT OR MORE (BY VOLUME) OF ONE OR MORE OF THE ABOVE NONHALOGENATED SOLVENTS OR THOSE SOLVENTS LISTED IN F001, F002, OR F004; AND STILL BOTTOMS FROM THE RECOVERY OF THESE SPENT SOLVENTS AND SPENT SOLVENT MIXTURES.

**Owner/Operator Details**

<b>Owner/Operator Ind:</b>	Current Operator	<b>Street No:</b>	800
<b>Type:</b>	Private	<b>Street 1:</b>	DWIGHT WAY
<b>Name:</b>	BAYER US LLC	<b>Street 2:</b>	
<b>Date Became Current:</b>	19740101	<b>City:</b>	BERKELEY
<b>Date Ended Current:</b>		<b>State:</b>	CA
<b>Phone:</b>	510-705-4870	<b>Country:</b>	US
<b>Source Type:</b>	Annual/Biennial Report update with Notification	<b>Zip Code:</b>	94710

<b>Owner/Operator Ind:</b>	Current Operator	<b>Street No:</b>	
<b>Type:</b>	Private	<b>Street 1:</b>	
<b>Name:</b>	BAYER CORPORATION	<b>Street 2:</b>	
<b>Date Became Current:</b>	19740101	<b>City:</b>	
<b>Date Ended Current:</b>		<b>State:</b>	
<b>Phone:</b>		<b>Country:</b>	US
<b>Source Type:</b>	Annual/Biennial Report	<b>Zip Code:</b>	

<b>Owner/Operator Ind:</b>	Current Owner	<b>Street No:</b>	100
<b>Type:</b>	Private	<b>Street 1:</b>	BAYER BLVD
<b>Name:</b>	BAYER CORPORATION	<b>Street 2:</b>	
<b>Date Became Current:</b>	19740101	<b>City:</b>	WHIPPANY
<b>Date Ended Current:</b>		<b>State:</b>	NJ
<b>Phone:</b>	510-705-4870	<b>Country:</b>	US
<b>Source Type:</b>	Annual/Biennial Report update with Notification	<b>Zip Code:</b>	07981

<b>Owner/Operator Ind:</b>	Current Owner	<b>Street No:</b>	
<b>Type:</b>	Private	<b>Street 1:</b>	PO BOX 1986
<b>Name:</b>	BAYER CORPORATION	<b>Street 2:</b>	
<b>Date Became Current:</b>	19940101	<b>City:</b>	BERKELEY
<b>Date Ended Current:</b>		<b>State:</b>	CA
<b>Phone:</b>		<b>Country:</b>	US
<b>Source Type:</b>	Annual/Biennial Report	<b>Zip Code:</b>	94701

<b>Owner/Operator Ind:</b>	Current Operator	<b>Street No:</b>	
<b>Type:</b>	Private	<b>Street 1:</b>	
<b>Name:</b>	BAYER CORPORATION	<b>Street 2:</b>	
<b>Date Became Current:</b>	19940101	<b>City:</b>	
<b>Date Ended Current:</b>		<b>State:</b>	
<b>Phone:</b>		<b>Country:</b>	
<b>Source Type:</b>	Annual/Biennial Report update with Notification	<b>Zip Code:</b>	

<b>Owner/Operator Ind:</b>	Current Operator	<b>Street No:</b>	
<b>Type:</b>	Private	<b>Street 1:</b>	NOT REQUIRED
<b>Name:</b>	NOT REQUIRED	<b>Street 2:</b>	
<b>Date Became Current:</b>		<b>City:</b>	NOT REQUIRED
<b>Date Ended Current:</b>		<b>State:</b>	ME
<b>Phone:</b>	415-555-1212	<b>Country:</b>	
<b>Source Type:</b>	Implementer	<b>Zip Code:</b>	99999

<b>Owner/Operator Ind:</b>	Current Owner	<b>Street No:</b>	
<b>Type:</b>	Private	<b>Street 1:</b>	1 MELLON CENTER GRANT ST
<b>Name:</b>	BAYER CORP	<b>Street 2:</b>	
<b>Date Became Current:</b>		<b>City:</b>	PITTSBURG
<b>Date Ended Current:</b>		<b>State:</b>	PA



<b>Map Key</b>	<b>Number of Records</b>	<b>Direction</b>	<b>Distance (mi/ft)</b>	<b>Elev/Diff (ft)</b>	<b>Site</b>	<b>DB</b>
<b>Phone:</b>	412-394-5500				<b>Country:</b>	
<b>Source Type:</b>	Notification				<b>Zip Code:</b>	15219-2502
<b>Owner/Operator Ind:</b>	Current Owner				<b>Street No:</b>	100
<b>Type:</b>	Private				<b>Street 1:</b>	BAYER RD
<b>Name:</b>	BAYER CORP				<b>Street 2:</b>	
<b>Date Became Current:</b>	19740101				<b>City:</b>	ROBINSON TOWNSHIP
<b>Date Ended Current:</b>					<b>State:</b>	PA
<b>Phone:</b>	800-662-1520				<b>Country:</b>	
<b>Source Type:</b>	Annual/Biennial Report update with Notification				<b>Zip Code:</b>	15205
<b>Owner/Operator Ind:</b>	Current Owner				<b>Street No:</b>	100
<b>Type:</b>	Private				<b>Street 1:</b>	BAYER ROAD
<b>Name:</b>	BAYER CORPORATION				<b>Street 2:</b>	
<b>Date Became Current:</b>	19740101				<b>City:</b>	ROBINSON TOWNSHIP
<b>Date Ended Current:</b>					<b>State:</b>	PA
<b>Phone:</b>	800-662-1520				<b>Country:</b>	US
<b>Source Type:</b>	Annual/Biennial Report update with Notification				<b>Zip Code:</b>	15205
<b>Owner/Operator Ind:</b>	Current Operator				<b>Street No:</b>	
<b>Type:</b>	Private				<b>Street 1:</b>	
<b>Name:</b>	BAYER CORP				<b>Street 2:</b>	
<b>Date Became Current:</b>	19940101				<b>City:</b>	
<b>Date Ended Current:</b>					<b>State:</b>	
<b>Phone:</b>					<b>Country:</b>	
<b>Source Type:</b>	Annual/Biennial Report update with Notification				<b>Zip Code:</b>	
<b>Owner/Operator Ind:</b>	Current Owner				<b>Street No:</b>	100
<b>Type:</b>	Private				<b>Street 1:</b>	BAYER ROAD
<b>Name:</b>	BAYER CORPORATION				<b>Street 2:</b>	
<b>Date Became Current:</b>	19740101				<b>City:</b>	ROBINSON TOWNSHIP
<b>Date Ended Current:</b>					<b>State:</b>	CA
<b>Phone:</b>	800-662-1520				<b>Country:</b>	
<b>Source Type:</b>	Annual/Biennial Report update with Notification				<b>Zip Code:</b>	15205
<b>Owner/Operator Ind:</b>	Current Owner				<b>Street No:</b>	100
<b>Type:</b>	Private				<b>Street 1:</b>	BAYER BLVD
<b>Name:</b>	BAYER CORPORATION				<b>Street 2:</b>	
<b>Date Became Current:</b>	19740101				<b>City:</b>	WHIPPANY
<b>Date Ended Current:</b>					<b>State:</b>	NJ
<b>Phone:</b>	862-404-3000				<b>Country:</b>	US
<b>Source Type:</b>	Annual/Biennial Report update with Notification				<b>Zip Code:</b>	07981
<b>Owner/Operator Ind:</b>	Current Operator				<b>Street No:</b>	100
<b>Type:</b>	Private				<b>Street 1:</b>	BAYER ROAD
<b>Name:</b>	BAYER CORPORATION				<b>Street 2:</b>	
<b>Date Became Current:</b>	19740101				<b>City:</b>	ROBINSON TOWNSHIP
<b>Date Ended Current:</b>					<b>State:</b>	CA
<b>Phone:</b>	800-662-1520				<b>Country:</b>	US
<b>Source Type:</b>	Annual/Biennial Report update with Notification				<b>Zip Code:</b>	15205

#### Historical Handler Details

<b>Receive Dt:</b>	20160205
<b>Generator Code Description:</b>	Large Quantity Generator
<b>Handler Name:</b>	BAYER HEALTHCARE LLC
<b>Receive Dt:</b>	20140301
<b>Generator Code Description:</b>	Large Quantity Generator
<b>Handler Name:</b>	BAYER HEALTHCARE LLC
<b>Receive Dt:</b>	20130320
<b>Generator Code Description:</b>	Large Quantity Generator
<b>Handler Name:</b>	BAYER HEALTHCARE PHARMACEUTICALS LLC
<b>Receive Dt:</b>	20100219
<b>Generator Code Description:</b>	Large Quantity Generator
<b>Handler Name:</b>	BAYER HEALTHCARE PHARMACEUTICAL LLC

Map Key	Number of Records	Direction	Distance (mi/ft)	Elev/Diff (ft)	Site	DB
<b>Receive Dt:</b>		20060220				
<b>Generator Code Description:</b>		Large Quantity Generator				
<b>Handler Name:</b>		BAYER PHARMACEUTICAL LLC				
<b>Receive Dt:</b>		20040224				
<b>Generator Code Description:</b>		Large Quantity Generator				
<b>Handler Name:</b>		BAYER HEALTHCARE LLC				
<b>Receive Dt:</b>		20020301				
<b>Generator Code Description:</b>		Large Quantity Generator				
<b>Handler Name:</b>		BAYER CORPORATION				
<b>Receive Dt:</b>		20001012				
<b>Generator Code Description:</b>		Large Quantity Generator				
<b>Handler Name:</b>		BAYER CORPORATION				
<b>Receive Dt:</b>		19990304				
<b>Generator Code Description:</b>		Large Quantity Generator				
<b>Handler Name:</b>		BAYER CORPORATION				
<b>Receive Dt:</b>		19960901				
<b>Generator Code Description:</b>		Large Quantity Generator				
<b>Handler Name:</b>		BAYER CORP				
<b>Receive Dt:</b>		19960222				
<b>Generator Code Description:</b>		Large Quantity Generator				
<b>Handler Name:</b>		BAYER CORPORATION				
<b>Receive Dt:</b>		19950419				
<b>Generator Code Description:</b>		Small Quantity Generator				
<b>Handler Name:</b>		BAYER CORP				
<b>Receive Dt:</b>		19940331				
<b>Generator Code Description:</b>		Large Quantity Generator				
<b>Handler Name:</b>		MILES INC				
<b>Receive Dt:</b>		19920309				
<b>Generator Code Description:</b>		Large Quantity Generator				
<b>Handler Name:</b>		MILES INC.				
<b>Receive Dt:</b>		19900416				
<b>Generator Code Description:</b>		Large Quantity Generator				
<b>Handler Name:</b>		MILES INC./CUTTER LABORATORIES INC				

<u>1</u>	2 of 22	<b>NNE</b>	0.00 / 0.00	31.16 / 0	<b>BAYER HEALTHCARE PHARMACEUTICALS 800 DWIGHT WAY BERKELEY CA 947101986</b>	<b>FINDS/FRS</b>
----------	---------	------------	----------------	--------------	--	------------------

**Registry ID:** 110000483806  
**FIPS Code:** 06001  
**HUC Code:** 18050002  
**Site Type Name:** STATIONARY  
**Location Description:**  
**Supplemental Location:**  
**Create Date:** 01-MAR-00  
**Update Date:** 01-JUN-17  
**Interest Types:** AIR EMISSIONS CLASSIFICATION UNKNOWN, COMPLIANCE ACTIVITY, ENFORCEMENT/COMPLIANCE ACTIVITY, ICIS-NPDES NON-MAJOR, LQG, OSHA ESTABLISHMENT, STATE MASTER, STORM WATER INDUSTRIAL, TRI REPORTER  
**SIC Codes:** 2836  
**SIC Code Descriptions:** BIOLOGICAL PRODUCTS, EXCEPT DIAGNOSTIC SUBSTANCES  
**NAICS Codes:** 325412, 325414  
**NAICS Code Descriptions:** BIOLOGICAL PRODUCT (EXCEPT DIAGNOSTIC) MANUFACTURING., PHARMACEUTICAL PREPARATION MANUFACTURING.  
**Conveyor:** FRS-TRIS  
**Federal Facility Code:**

Map Key	Number of Records	Direction	Distance (mi/ft)	Elev/Diff (ft)	Site	DB
---------	-------------------	-----------	------------------	----------------	------	----

**Federal Agency Name:**  
**Tribal Land Code:**  
**Tribal Land Name:**  
**Congressional Dist No:** 09  
**Census Block Code:** 060014220001054  
**EPA Region Code:** 09  
**County Name:** ALAMEDA  
**US/Mexico Border Ind:**  
**Latitude:** 37.858361  
**Longitude:** -122.295611  
**Reference Point:** CENTER OF FACILITY  
**Coord Collection Method:** INTERPOLATION - DIGITAL MAP SRCE (TIGER)  
**Accuracy Value:** 0  
**Datum:** NAD83  
**Source:**  
**Facility Detail Rprt URL:** https://ofmpub.epa.gov/frs\_public2/fii\_query\_detail.disp\_program\_facility?p\_registry\_id=110000483806  
**Program Acronyms:**

CA-CERS:10151747, CA-ENVIROVIEW:97709, EIS:10523411, HWTS-DATAMART:CAD009126418, ICIS:3601080938, ICIS:3601080942, NCDB:111#20030103SC 32, NPDES:CAZ180730, OSHA-OIS:343162665, RCRAINFO:CAD009126418, TRIS:94710CTTRB4THAN

<u>1</u>	3 of 22	NNE	0.00 / 0.00	31.16 / 0	BAYER, FORMER MILES/CUTTER/BERKELEY UNIFIED SCHOOL DISTRICT 800 DWIGHT WAY BERKELEY CA 94710	LUST
----------	---------	-----	-------------	-----------	--	------

**Global ID:** T0600100895  
**Status:** COMPLETED - CASE CLOSED  
**Status Date:** 6/30/2017  
**Case Type:** LUST CLEANUP SITE  
**Date Source:** LUST Cleanup Sites from GeoTracker Search; LUST Cleanup Sites from GeoTracker Cleanup Sites Data Download

**County:** ALAMEDA  
**Latitude:** 37.8598499064574  
**Longitude:** -122.29573825264

**LUST Cleanup Sites from GeoTracker Cleanup Sites Data Download - Facilities Detail**

**RB Case No:** 01-0972  
**Local Case No:** TT01-0972  
**Begin Date:** 1/13/1987  
**Lead Agency:** SAN FRANCISCO BAY RWQCB (REGION 2)  
**Local Agency:** BERKELEY, CITY OF  
**CUF Case:** NO  
**Potential Media of Concern:** Other Groundwater (uses other than drinking water)  
**How Discovered Description:** Primarily during UST closures and investigations  
**Calwater Watershed Name:** Bay Bridges - Berkeley (203.30)  
**DWR GW Subbasin Name:** Santa Clara Valley - East Bay Plain (2-009.04)  
**Disadvantaged Community:**  
**Site History:**

**Potential COC:** Alcohols, Acetone, Trichloroethylene (TCE), Diesel, Gasoline, Kerosene  
**How Discovered:** Tank Closure  
**Stop Method:** Close and Remove Tank  
**Stop Description:** Closed tanks by removal and In-place closure  
**Case Worker:** KEB  
**File Location:** Local Agency

The Site has operated as a bus maintenance facility for the Berkeley Unified School District (BUSD) from 1971 to 1994, when the property was sold to Miles in 1992. Prior to 1971 it was used by a storage tank and rail car manufacturer. The current Site is a portion of the Miles facility with two (2) buildings, one a vehicle maintenance structure, and the other an office. Four (4) underground fuel storage tanks (UFSTs) and one (1) underground storage tank (UST) and one (1) oil-water separator were removed from the Site in 1993. Approx. 1,850 cubic yards of soil were also removed, along with 2,700 gallons of groundwater in order to help in the excavation process.

**Regulatory Activity**

**Action Type:** ENFORCEMENT  
**Date :** 6/30/2017  
**Action:** Closure/No Further Action Letter  
**Action Type:** ENFORCEMENT

<b>Map Key</b>	<b>Number of Records</b>	<b>Direction</b>	<b>Distance (mi/ft)</b>	<b>Elev/Diff (ft)</b>	<b>Site</b>	<b>DB</b>
<b>Date :</b>						
<b>Action:</b>						
<b>Action Type:</b>						
<b>Date :</b>						
<b>Action:</b>						
<b>Action Type:</b>						
<b>Date :</b>						
<b>Action:</b>						
<b>Action Type:</b>						
<b>Date :</b>						
<b>Action:</b>						
<b>Action Type:</b>						
<b>Date :</b>						
<b>Action:</b>						
<b>Action Type:</b>						
<b>Date :</b>						
<b>Action:</b>						
<b>Action Type:</b>						
<b>Date :</b>						
<b>Action:</b>						
<b>Action Type:</b>						
<b>Date :</b>						
<b>Action:</b>						
<b>Action Type:</b>						
<b>Date :</b>						
<b>Action:</b>						
<b>Action Type:</b>						
<b>Date :</b>						
<b>Action:</b>						
<b>Action Type:</b>						
<b>Date :</b>						
<b>Action:</b>						
<b>Action Type:</b>						
<b>Date :</b>						
<b>Action:</b>						
<b>Action Type:</b>						
<b>Date :</b>						
<b>Action:</b>						
<b>Action Type:</b>						
<b>Date :</b>						
<b>Action:</b>						
<b>Action Type:</b>						
<b>Date :</b>						
<b>Action:</b>						

<b>Map Key</b>	<b>Number of Records</b>	<b>Direction</b>	<b>Distance (mi/ft)</b>	<b>Elev/Diff (ft)</b>	<b>Site</b>	<b>DB</b>
<b>Action:</b>					Other Workplan	
<b>Action Type:</b>					RESPONSE	
<b>Date :</b>					7/17/2002	
<b>Action:</b>					Correspondence	
<b>Action Type:</b>					RESPONSE	
<b>Date :</b>					5/15/2002	
<b>Action:</b>					Request for Closure - Regulator Responded	
<b>Action Type:</b>					RESPONSE	
<b>Date :</b>					5/15/2002	
<b>Action:</b>					Request for Closure	
<b>Action Type:</b>					ENFORCEMENT	
<b>Date :</b>					11/27/2001	
<b>Action:</b>					Staff Letter	
<b>Action Type:</b>					RESPONSE	
<b>Date :</b>					7/10/2001	
<b>Action:</b>					Well Destruction Report	
<b>Action Type:</b>					RESPONSE	
<b>Date :</b>					6/25/2001	
<b>Action:</b>					Other Report / Document	
<b>Action Type:</b>					RESPONSE	
<b>Date :</b>					6/11/2001	
<b>Action:</b>					Well Destruction Report	
<b>Action Type:</b>					RESPONSE	
<b>Date :</b>					3/16/2001	
<b>Action:</b>					Other Report / Document	
<b>Action Type:</b>					RESPONSE	
<b>Date :</b>					2/10/1999	
<b>Action:</b>					Monitoring Report - Semi-Annually	
<b>Action Type:</b>					RESPONSE	
<b>Date :</b>					3/20/1998	
<b>Action:</b>					Monitoring Report - Quarterly	
<b>Action Type:</b>					RESPONSE	
<b>Date :</b>					10/30/1997	
<b>Action:</b>					Other Report / Document	
<b>Action Type:</b>					RESPONSE	
<b>Date :</b>					9/26/1997	
<b>Action:</b>					Other Report / Document	
<b>Action Type:</b>					RESPONSE	
<b>Date :</b>					9/24/1997	
<b>Action:</b>					Monitoring Report - Quarterly	
<b>Action Type:</b>					ENFORCEMENT	
<b>Date :</b>					8/5/1997	
<b>Action:</b>					Closure/No Further Action Letter - #2198.17	
<b>Action Type:</b>					RESPONSE	
<b>Date :</b>					5/23/1997	
<b>Action:</b>					NPDES / WDR Reports	
<b>Action Type:</b>					ENFORCEMENT	
<b>Date :</b>					5/6/1997	
<b>Action:</b>					Staff Letter	
<b>Action Type:</b>					RESPONSE	
<b>Date :</b>					4/24/1997	
<b>Action:</b>					Monitoring Report - Quarterly	

<b>Map Key</b>	<b>Number of Records</b>	<b>Direction</b>	<b>Distance (mi/ft)</b>	<b>Elev/Diff (ft)</b>	<b>Site</b>	<b>DB</b>
<b>Action Type:</b>				RESPONSE		
<b>Date :</b>				11/11/1996		
<b>Action:</b>				Remedial Progress Report		
<b>Action Type:</b>				RESPONSE		
<b>Date :</b>				10/14/1996		
<b>Action:</b>				Monitoring Report - Quarterly		
<b>Action Type:</b>				RESPONSE		
<b>Date :</b>				7/25/1996		
<b>Action:</b>				Other Report / Document		
<b>Action Type:</b>				RESPONSE		
<b>Date :</b>				6/6/1996		
<b>Action:</b>				Monitoring Report - Quarterly		
<b>Action Type:</b>				RESPONSE		
<b>Date :</b>				3/4/1996		
<b>Action:</b>				Other Report / Document		
<b>Action Type:</b>				RESPONSE		
<b>Date :</b>				2/16/1996		
<b>Action:</b>				Other Report / Document		
<b>Action Type:</b>				RESPONSE		
<b>Date :</b>				2/15/1996		
<b>Action:</b>				Other Report / Document		
<b>Action Type:</b>				RESPONSE		
<b>Date :</b>				1/1/1996		
<b>Action:</b>				Site Assessment Report		
<b>Action Type:</b>				RESPONSE		
<b>Date :</b>				12/20/1995		
<b>Action:</b>				Monitoring Report - Quarterly		
<b>Action Type:</b>				RESPONSE		
<b>Date :</b>				11/20/1995		
<b>Action:</b>				Soil and Water Investigation Report		
<b>Action Type:</b>				RESPONSE		
<b>Date :</b>				10/9/1995		
<b>Action:</b>				Other Report / Document		
<b>Action Type:</b>				RESPONSE		
<b>Date :</b>				9/24/1995		
<b>Action:</b>				Monitoring Report - Quarterly		
<b>Action Type:</b>				RESPONSE		
<b>Date :</b>				8/10/1995		
<b>Action:</b>				Other Report / Document		
<b>Action Type:</b>				RESPONSE		
<b>Date :</b>				7/26/1995		
<b>Action:</b>				Monitoring Report - Quarterly		
<b>Action Type:</b>				RESPONSE		
<b>Date :</b>				6/12/1995		
<b>Action:</b>				Other Report / Document		
<b>Action Type:</b>				ENFORCEMENT		
<b>Date :</b>				5/18/1995		
<b>Action:</b>				Site Visit / Inspection / Sampling		
<b>Action Type:</b>				RESPONSE		
<b>Date :</b>				3/23/1995		
<b>Action:</b>				Monitoring Report - Quarterly		

<b>Map Key</b>	<b>Number of Records</b>	<b>Direction</b>	<b>Distance (mi/ft)</b>	<b>Elev/Diff (ft)</b>	<b>Site</b>	<b>DB</b>
<b>Action Type:</b>			RESPONSE			
<b>Date :</b>			2/22/1995			
<b>Action:</b>			Correspondence			
<b>Action Type:</b>			RESPONSE			
<b>Date :</b>			2/21/1995			
<b>Action:</b>			Monitoring Report - Other			
<b>Action Type:</b>			RESPONSE			
<b>Date :</b>			2/19/1995			
<b>Action:</b>			Request for Closure			
<b>Action Type:</b>			RESPONSE			
<b>Date :</b>			2/1/1995			
<b>Action:</b>			Monitoring Report - Quarterly			
<b>Action Type:</b>			RESPONSE			
<b>Date :</b>			10/31/1994			
<b>Action:</b>			Monitoring Report - Quarterly			
<b>Action Type:</b>			RESPONSE			
<b>Date :</b>			10/1/1994			
<b>Action:</b>			Monitoring Report - Quarterly			
<b>Action Type:</b>			RESPONSE			
<b>Date :</b>			5/17/1994			
<b>Action:</b>			Tank Removal Workplan			
<b>Action Type:</b>			RESPONSE			
<b>Date :</b>			4/28/1994			
<b>Action:</b>			Monitoring Report - Quarterly			
<b>Action Type:</b>			RESPONSE			
<b>Date :</b>			4/1/1994			
<b>Action:</b>			Monitoring Report - Quarterly			
<b>Action Type:</b>			RESPONSE			
<b>Date :</b>			2/25/1994			
<b>Action:</b>			Other Report / Document			
<b>Action Type:</b>			RESPONSE			
<b>Date :</b>			2/25/1994			
<b>Action:</b>			Preliminary Site Assessment Report			
<b>Action Type:</b>			RESPONSE			
<b>Date :</b>			2/23/1994			
<b>Action:</b>			Correspondence			
<b>Action Type:</b>			RESPONSE			
<b>Date :</b>			2/9/1994			
<b>Action:</b>			Monitoring Report - Quarterly			
<b>Action Type:</b>			RESPONSE			
<b>Date :</b>			2/7/1994			
<b>Action:</b>			Request for Closure			
<b>Action Type:</b>			ENFORCEMENT			
<b>Date :</b>			2/7/1994			
<b>Action:</b>			Closure/No Further Action Letter			
<b>Action Type:</b>			RESPONSE			
<b>Date :</b>			2/7/1994			
<b>Action:</b>			Soil and Water Investigation Workplan			
<b>Action Type:</b>			ENFORCEMENT			
<b>Date :</b>			2/1/1994			
<b>Action:</b>			Closure/No Further Action Letter			
<b>Action Type:</b>			RESPONSE			

<b>Map Key</b>	<b>Number of Records</b>	<b>Direction</b>	<b>Distance (mi/ft)</b>	<b>Elev/Diff (ft)</b>	<b>Site</b>	<b>DB</b>
<b>Date :</b>						
<b>Action:</b>						
<b>Action Type:</b>						
<b>Date :</b>						
<b>Action:</b>						
<b>Action Type:</b>						
<b>Date :</b>						
<b>Action:</b>						
<b>Action Type:</b>						
<b>Date :</b>						
<b>Action:</b>						
<b>Action Type:</b>						
<b>Date :</b>						
<b>Action:</b>						
<b>Action Type:</b>						
<b>Date :</b>						
<b>Action:</b>						
<b>Action Type:</b>						
<b>Date :</b>						
<b>Action:</b>						
<b>Action Type:</b>						
<b>Date :</b>						
<b>Action:</b>						
<b>Action Type:</b>						
<b>Date :</b>						
<b>Action:</b>						
<b>Action Type:</b>						
<b>Date :</b>						
<b>Action:</b>						
<b>Action Type:</b>						
<b>Date :</b>						
<b>Action:</b>						
<b>Action Type:</b>						
<b>Date :</b>						
<b>Action:</b>						
<b>Action Type:</b>						
<b>Date :</b>						
<b>Action:</b>						
<b>Action Type:</b>						
<b>Date :</b>						
<b>Action:</b>						
<b>Action Type:</b>						
<b>Date :</b>						
<b>Action:</b>						
<b>Action Type:</b>						
<b>Date :</b>						
<b>Action:</b>						



<b>Map Key</b>	<b>Number of Records</b>	<b>Direction</b>	<b>Distance (mi/ft)</b>	<b>Elev/Diff (ft)</b>	<b>Site</b>	<b>DB</b>
<b>Action:</b>					Correspondence	
<b>Action Type:</b>					RESPONSE	
<b>Date :</b>					5/1/1993	
<b>Action:</b>					Monitoring Report - Quarterly	
<b>Action Type:</b>					RESPONSE	
<b>Date :</b>					2/10/1993	
<b>Action:</b>					Monitoring Report - Quarterly	
<b>Action Type:</b>					RESPONSE	
<b>Date :</b>					2/10/1993	
<b>Action:</b>					Request for Closure	
<b>Action Type:</b>					RESPONSE	
<b>Date :</b>					1/28/1993	
<b>Action:</b>					Other Report / Document	
<b>Action Type:</b>					RESPONSE	
<b>Date :</b>					11/6/1992	
<b>Action:</b>					Tank Removal Report / UST Sampling Report	
<b>Action Type:</b>					RESPONSE	
<b>Date :</b>					11/1/1992	
<b>Action:</b>					Monitoring Report - Quarterly	
<b>Action Type:</b>					RESPONSE	
<b>Date :</b>					9/10/1992	
<b>Action:</b>					Monitoring Report - Quarterly	
<b>Action Type:</b>					RESPONSE	
<b>Date :</b>					9/4/1992	
<b>Action:</b>					Monitoring Report - Quarterly	
<b>Action Type:</b>					RESPONSE	
<b>Date :</b>					9/1/1992	
<b>Action:</b>					Request for Closure	
<b>Action Type:</b>					RESPONSE	
<b>Date :</b>					8/6/1992	
<b>Action:</b>					Request for Closure	
<b>Action Type:</b>					RESPONSE	
<b>Date :</b>					7/24/1992	
<b>Action:</b>					Monitoring Report - Quarterly	
<b>Action Type:</b>					RESPONSE	
<b>Date :</b>					5/18/1992	
<b>Action:</b>					Other Report / Document	
<b>Action Type:</b>					RESPONSE	
<b>Date :</b>					2/24/1992	
<b>Action:</b>					Other Report / Document	
<b>Action Type:</b>					RESPONSE	
<b>Date :</b>					2/1/1992	
<b>Action:</b>					Monitoring Report - Quarterly	
<b>Action Type:</b>					RESPONSE	
<b>Date :</b>					1/17/1992	
<b>Action:</b>					Other Workplan	
<b>Action Type:</b>					RESPONSE	
<b>Date :</b>					1/1/1992	
<b>Action:</b>					Monitoring Report - Quarterly	
<b>Action Type:</b>					RESPONSE	
<b>Date :</b>					11/22/1991	
<b>Action:</b>					Well Installation Workplan	

<i>Map Key</i>	<i>Number of Records</i>	<i>Direction</i>	<i>Distance (mi/ft)</i>	<i>Elev/Diff (ft)</i>	<i>Site</i>	<i>DB</i>
<b>Action Type:</b>		RESPONSE				
<b>Date :</b>		11/1/1991				
<b>Action:</b>		Well Installation Workplan				
<b>Action Type:</b>		ENFORCEMENT				
<b>Date :</b>		10/11/1991				
<b>Action:</b>		Staff Letter				
<b>Action Type:</b>		ENFORCEMENT				
<b>Date :</b>		10/10/1991				
<b>Action:</b>		Technical Correspondence / Assistance / Other				
<b>Action Type:</b>		ENFORCEMENT				
<b>Date :</b>		9/24/1991				
<b>Action:</b>		Technical Correspondence / Assistance / Other				
<b>Action Type:</b>		RESPONSE				
<b>Date :</b>		9/24/1991				
<b>Action:</b>		Request for Closure				
<b>Action Type:</b>		RESPONSE				
<b>Date :</b>		8/24/1991				
<b>Action:</b>		Request for Closure				
<b>Action Type:</b>		RESPONSE				
<b>Date :</b>		8/1/1991				
<b>Action:</b>		Monitoring Report - Quarterly				
<b>Action Type:</b>		RESPONSE				
<b>Date :</b>		6/19/1991				
<b>Action:</b>		Well Installation Report				
<b>Action Type:</b>		RESPONSE				
<b>Date :</b>		6/12/1991				
<b>Action:</b>		Other Workplan				
<b>Action Type:</b>		RESPONSE				
<b>Date :</b>		5/24/1991				
<b>Action:</b>		Soil and Water Investigation Workplan				
<b>Action Type:</b>		RESPONSE				
<b>Date :</b>		5/1/1991				
<b>Action:</b>		Monitoring Report - Quarterly				
<b>Action Type:</b>		RESPONSE				
<b>Date :</b>		2/14/1991				
<b>Action:</b>		Monitoring Report - Quarterly				
<b>Action Type:</b>		REMEDIATION				
<b>Date :</b>		1/1/1989				
<b>Action:</b>		Excavation				
<b>Action Type:</b>		RESPONSE				
<b>Date :</b>		2/15/1988				
<b>Action:</b>		Other Report / Document				
<b>Action Type:</b>		RESPONSE				
<b>Date :</b>		10/21/1987				
<b>Action:</b>		CAP/RAP - Other Report				
<b>Action Type:</b>		RESPONSE				
<b>Date :</b>		9/18/1987				
<b>Action:</b>		Site Assessment Report				
<b>Action Type:</b>		RESPONSE				
<b>Date :</b>		9/18/1987				
<b>Action:</b>		Soil and Water Investigation Report				

<i>Map Key</i>	<i>Number of Records</i>	<i>Direction</i>	<i>Distance (mi/ft)</i>	<i>Elev/Diff (ft)</i>	<i>Site</i>	<i>DB</i>
<b>Action Type:</b>		Other				
<b>Date :</b>		8/11/1987				
<b>Action:</b>		Leak Discovery				
<b>Action Type:</b>		Other				
<b>Date :</b>		8/11/1987				
<b>Action:</b>		Leak Reported				
<b>Action Type:</b>		Other				
<b>Date :</b>		8/11/1987				
<b>Action:</b>		Leak Stopped				
<b>Action Type:</b>		RESPONSE				
<b>Date :</b>		7/6/1987				
<b>Action:</b>		Soil and Water Investigation Report				
<b>Action Type:</b>		REMEDIATION				
<b>Date :</b>		4/1/1987				
<b>Action:</b>		Excavation				
<b>Action Type:</b>		RESPONSE				
<b>Date :</b>		3/10/1987				
<b>Action:</b>		Soil and Water Investigation Report				
<b>Action Type:</b>		RESPONSE				
<b>Date :</b>		9/3/1986				
<b>Action:</b>		Unauthorized Release Form				

**Regulatory Contacts**

<b>Contact Type:</b>	Regional Board Caseworker	<b>Address:</b>	1515 CLAY STREET, SUITE 1400
<b>Contact Name:</b>	KEVIN BROWN	<b>Email:</b>	kebrown@waterboards.ca.gov
<b>City:</b>	OAKLAND	<b>Phone No:</b>	
<b>Organization Name:</b>	SAN FRANCISCO BAY RWQCB (REGION 2)		
<b>Contact Type:</b>	Local Agency Caseworker	<b>Address:</b>	2118 MILVIA STREET 3RD FLOOR
<b>Contact Name:</b>	GEOFFERY FIEDLER	<b>Email:</b>	gfiedler@ci.berkeley.ca.us
<b>City:</b>	BERKELEY	<b>Phone No:</b>	
<b>Organization Name:</b>	BERKELEY, CITY OF		

**Status History**

<b>Status:</b>	Completed - Case Closed
<b>Status Date:</b>	6/30/2017
<b>Status:</b>	Open - Eligible for Closure
<b>Status Date:</b>	10/2/2013
<b>Status:</b>	Open - Verification Monitoring
<b>Status Date:</b>	10/28/2010
<b>Status:</b>	Open - Verification Monitoring
<b>Status Date:</b>	8/14/2009
<b>Status:</b>	Open - Referred
<b>Status Date:</b>	8/14/2009
<b>Status:</b>	Open - Verification Monitoring
<b>Status Date:</b>	5/28/2009
<b>Status:</b>	Open - Site Assessment
<b>Status Date:</b>	8/30/1990
<b>Status:</b>	Open - Site Assessment
<b>Status Date:</b>	5/19/1987
<b>Status:</b>	Open - Site Assessment

Map Key	Number of Records	Direction	Distance (mi/ft)	Elev/Diff (ft)	Site	DB
<b>Status Date:</b>			1/13/1987			
<b>Status:</b>			Open - Case Begin Date			
<b>Status Date:</b>			1/13/1987			
<b>Status:</b>			Open - Verification Monitoring			
<b>Status Date:</b>			1/2/1965			

**LUST Sites from GeoTracker Search - Regulatory Profile (as of Feb 24, 2020)**

<b>Site Facility Name:</b>	BAYER, FORMER MILES/CUTTER/BERKELEY UNIFIED SCHOOL DISTRICT	<b>Potential COC:</b>	ACETONE, ALCOHOLS, DIESEL, GASOLINE, KEROSENE, TRICHLOROETHYLENE (TCE)
<b>Site Facility Type:</b>	LUST CLEANUP SITE	<b>Facility Type:</b>	
<b>Cleanup Status:</b>	COMPLETED - CASE CLOSED	<b>Composting Method:</b>	
<b>Project Status:</b>		<b>Address:</b>	800 DWIGHT WAY
<b>WDR Place Type:</b>		<b>City:</b>	BERKELEY
<b>WDR File:</b>		<b>Zip:</b>	94710
<b>WDR Order:</b>		<b>County:</b>	ALAMEDA
<b>CUF Priority Assig:</b>		<b>CUF Claim:</b>	
<b>CUF Amount Paid:</b>			
<b>File Location:</b>	LOCAL AGENCY		
<b>Designated Beneficial Use:</b>	MUN, AGR, IND, PROC		
<b>Project Oversight Agencies:</b>			
<b>Report Link:</b>	<a href="https://geotracker.waterboards.ca.gov/profile_report?global_id=T0600100895">https://geotracker.waterboards.ca.gov/profile_report?global_id=T0600100895</a>		
<b>Cleanup Status Detail:</b>	COMPLETED - CASE CLOSED AS OF 6/30/2017		
<b>Cleanup History Link:</b>	<a href="https://geotracker.waterboards.ca.gov/profile_report_include?global_id=T0600100895&amp;tabname=regulatoryhistory">https://geotracker.waterboards.ca.gov/profile_report_include?global_id=T0600100895&amp;tabname=regulatoryhistory</a>		
<b>Potential Media of Concern:</b>	OTHER GROUNDWATER (USES OTHER THAN DRINKING WATER)		
<b>User Defined Beneficial Use:</b>			
<b>DWR GW Sub Basin:</b>	Santa Clara Valley - East Bay Plain (2-009.04)		
<b>Calwater Watershed Name:</b>	Bay Bridges - Berkeley (203.30)		
<b>Post Closure Site Management:</b>	NO EXCAVATION OF CONTAMINATED SOILS WITHOUT AGENCY REVIEW AND APPROVAL NO GROUNDWATER EXTRACTION AT ANY DEPTH WITHOUT APPROVAL INDUSTRIAL		
<b>Future Land Use:</b>			
<b>Cleanup Oversight Agencies:</b>	SAN FRANCISCO BAY RWQCB (REGION 2) (LEAD) - CASE #: 01-0972 CASEWORKER: KEVIN BROWN BERKELEY, CITY OF - CASE #: TT01-0972 CASEWORKER: GEOFFERY FIEDLER SWRCB		
<b>Gndwater Monitoring Freque:</b>			
<b>Designated Beneficial Use Desc:</b>	Municipal and Domestic Supply, Agricultural Supply, Industrial Service Supply, Industrial Process Supply		
<b>Site History:</b>			

The Site has operated as a bus maintenance facility for the Berkeley Unified School District (BUSD) from 1971 to 1994, when the property was sold to Miles in 1992. Prior to 1971 it was used by a storage tank and rail car manufacturer. The current Site is a portion of the Miles facility with two (2) buildings, one a vehicle maintenance structure, and the other an office. Four (4) underground fuel storage tanks (UFSTs) and one (1) underground storage tank (UST) and one (1) oil-water separator were removed from the Site in 1993. Approx. 1,850 cubic yards of soil were also removed, along with 2,700 gallons of groundwater in order to help in the excavation process.

**LUST Sites from GeoTracker Search - Cleanup Status History (as of Feb 24, 2020)**

<b>Status:</b>	Completed - Case Closed
<b>Date :</b>	6/30/2017
<b>Status:</b>	Open - Eligible for Closure
<b>Date :</b>	10/2/2013
<b>Status:</b>	Open - Verification Monitoring
<b>Date :</b>	10/28/2010
<b>Status:</b>	Open - Referred
<b>Date :</b>	8/14/2009
<b>Status:</b>	Open - Verification Monitoring
<b>Date :</b>	8/14/2009

**Status:** Open - Verification Monitoring  
**Date :** 5/28/2009  
**Status:** Open - Site Assessment  
**Date :** 8/30/1990  
**Status:** Open - Site Assessment  
**Date :** 5/19/1987  
**Status:** Open - Site Assessment  
**Date :** 1/13/1987  
**Status:** Open - Case Begin Date  
**Date :** 1/13/1987  
**Status:** Open - Verification Monitoring  
**Date :** 1/2/1965

**LUST Sites from GeoTracker Search - Cleanup Action Report (as of Feb 24, 2020)**

<b>Action Type:</b>	EXCAVATION	<b>Begin Date:</b>	1/1/1989
<b>Phase:</b>	Soil	<b>End Date:</b>	12/30/1989
<b>Contaminant Mass Removed:</b>	300 Pounds		
<b>Description:</b>	UST No. 6		
<b>Action Type:</b>	EXCAVATION	<b>Begin Date:</b>	4/1/1987
<b>Phase:</b>	Soil	<b>End Date:</b>	4/1/1987
<b>Contaminant Mass Removed:</b>	180 Pounds		
<b>Description:</b>			

**LUST Sites from GeoTracker Search - Regulatory Activities (as of Feb 24, 2020)**

**Action Type:** Other Regulatory Actions  
**Action Date:** 6/30/2017  
**Received Issue Date:** 6/30/2017  
**Action:** Closure/No Further Action Letter  
**Doc Link:** [https://geotracker.waterboards.ca.gov/view\\_documents?global\\_id=T0600100895&enforcement\\_id=6325471&temptable=ENFORCEMENT](https://geotracker.waterboards.ca.gov/view_documents?global_id=T0600100895&enforcement_id=6325471&temptable=ENFORCEMENT)

**Title Description Comments:**

No Further Action/ Case Closure

**Action Type:** Notices  
**Action Date:** 5/2/2017  
**Received Issue Date:** 5/2/2017  
**Action:** Notification - Public Notice of Case Closure  
**Doc Link:** [https://geotracker.waterboards.ca.gov/view\\_documents?global\\_id=T0600100895&enforcement\\_id=6318832&temptable=ENFORCEMENT](https://geotracker.waterboards.ca.gov/view_documents?global_id=T0600100895&enforcement_id=6318832&temptable=ENFORCEMENT)

**Title Description Comments:**

NOTICE OF INTENT TO ISSUE A NO FURTHER ACTION LETTER

**Action Type:** Other Regulatory Actions  
**Action Date:** 6/28/2016  
**Received Issue Date:** 6/28/2016  
**Action:** File Review - Closure  
**Doc Link:**

**Title Description Comments:**

File Review to Evaluate Eligibility for Closure under the LTCP (mandatory evaluation to complete required update of LTCP Checklist).

**Action Type:** Response Requested - Other  
**Action Date:** 3/24/2016

<b>Map Key</b>	<b>Number of Records</b>	<b>Direction</b>	<b>Distance (mi/ft)</b>	<b>Elev/Diff (ft)</b>	<b>Site</b>	<b>DB</b>
----------------	--------------------------	------------------	-------------------------	-----------------------	-------------	-----------

**Received Issue Date:** 3/24/2016  
**Action:** Request for Closure - Regulator Responded  
**Doc Link:** [https://geotracker.waterboards.ca.gov/view\\_documents\\_all?global\\_id=T0600100895&doc\\_id=5888260](https://geotracker.waterboards.ca.gov/view_documents_all?global_id=T0600100895&doc_id=5888260)  
**Title Description Comments:**

Response to Water Board and Bayer Site Closure Request-Mar 24 2016 - Regional Water Board staff requested to conduct a site inspection prior to public notification of closure.

**Action Type:** Enforcement/Orders  
**Action Date:** 2/29/2016  
**Received Issue Date:** 2/29/2016  
**Action:** 13267 Requirement  
**Doc Link:** [https://geotracker.waterboards.ca.gov/view\\_documents?global\\_id=T0600100895&enforcement\\_id=6277473&temptable=ENFORCEMENT](https://geotracker.waterboards.ca.gov/view_documents?global_id=T0600100895&enforcement_id=6277473&temptable=ENFORCEMENT)  
**Title Description Comments:**

Requirement to Claim Site and Upload Electronic Documents

**Action Type:** Other Regulatory Actions  
**Action Date:** 11/30/2015  
**Received Issue Date:** 11/30/2015  
**Action:** Staff Letter  
**Doc Link:** [https://geotracker.waterboards.ca.gov/view\\_documents?global\\_id=T0600100895&enforcement\\_id=6269379&temptable=ENFORCEMENT](https://geotracker.waterboards.ca.gov/view_documents?global_id=T0600100895&enforcement_id=6269379&temptable=ENFORCEMENT)  
**Title Description Comments:**

Courtesy Notice - ESI compliance

**Action Type:** Other Regulatory Actions  
**Action Date:** 7/30/2015  
**Received Issue Date:** 7/30/2015  
**Action:** Site Visit / Inspection / Sampling  
**Doc Link:**  
**Title Description Comments:**

Site visit to observe current conditions and access restrictions (multiple gate entries)

**Action Type:** Other Regulatory Actions  
**Action Date:** 6/16/2015  
**Received Issue Date:** 6/16/2015  
**Action:** File Review - Closure  
**Doc Link:**  
**Title Description Comments:**

File Review - Closure (mandatory evaluation to complete required update of LTCP Checklist)

**Action Type:** Other Regulatory Actions  
**Action Date:** 4/9/2014  
**Received Issue Date:** 4/9/2014  
**Action:** Site Visit / Inspection / Sampling  
**Doc Link:**  
**Title Description Comments:**

Site Visit

**Action Type:** Notices  
**Action Date:** 6/12/2013  
**Received Issue Date:** 6/12/2013  
**Action:** Letter - Notice  
**Doc Link:** [https://geotracker.waterboards.ca.gov/view\\_documents?global\\_id=T0600100895&enforcement\\_id=6163898&temptable=ENFORCEMENT](https://geotracker.waterboards.ca.gov/view_documents?global_id=T0600100895&enforcement_id=6163898&temptable=ENFORCEMENT)  
**Title Description Comments:**

Notice of Case Transfer

**Action Type:** Other Regulatory Actions  
**Action Date:** 10/7/2009  
**Received Issue Date:** 10/7/2009  
**Action:** Meeting  
**Doc Link:** [https://geotracker.waterboards.ca.gov/view\\_documents?global\\_id=T0600100895&enforcement\\_id=6402770&temptable=ENFORCEMENT](https://geotracker.waterboards.ca.gov/view_documents?global_id=T0600100895&enforcement_id=6402770&temptable=ENFORCEMENT)

**Title Description Comments:**

Meeting Agenda

**Action Type:** Response Requested - Other  
**Action Date:** 10/7/2009  
**Received Issue Date:** 10/7/2009  
**Action:** Correspondence  
**Doc Link:** [https://geotracker.waterboards.ca.gov/view\\_documents\\_all?global\\_id=T0600100895&doc\\_id=5782743](https://geotracker.waterboards.ca.gov/view_documents_all?global_id=T0600100895&doc_id=5782743)

**Title Description Comments:**

Summary of Closure Petition Status

**Action Type:** Other Regulatory Actions  
**Action Date:** 8/19/2009  
**Received Issue Date:** 8/19/2009  
**Action:** Staff Letter  
**Doc Link:** [https://geotracker.waterboards.ca.gov/view\\_documents?global\\_id=T0600100895&enforcement\\_id=6297946&temptable=ENFORCEMENT](https://geotracker.waterboards.ca.gov/view_documents?global_id=T0600100895&enforcement_id=6297946&temptable=ENFORCEMENT)

**Title Description Comments:**

RE: Bayer/Miles/Cutter - TMDs REcommendation for case closure

**Action Type:** Other Regulatory Actions  
**Action Date:** 7/23/2009  
**Received Issue Date:** 7/23/2009  
**Action:** Staff Letter  
**Doc Link:** [https://geotracker.waterboards.ca.gov/view\\_documents?global\\_id=T0600100895&enforcement\\_id=6297944&temptable=ENFORCEMENT](https://geotracker.waterboards.ca.gov/view_documents?global_id=T0600100895&enforcement_id=6297944&temptable=ENFORCEMENT)

**Title Description Comments:**

Bayer/Miles/Cutter - TMDs Recommendation for case closure

**Action Type:** Other Regulatory Actions  
**Action Date:** 7/23/2009  
**Received Issue Date:** 7/23/2009  
**Action:** Staff Letter  
**Doc Link:** [https://geotracker.waterboards.ca.gov/view\\_documents?global\\_id=T0600100895&enforcement\\_id=6297947&temptable=ENFORCEMENT](https://geotracker.waterboards.ca.gov/view_documents?global_id=T0600100895&enforcement_id=6297947&temptable=ENFORCEMENT)

**Title Description Comments:**

Case Closure Recommendations

**Action Type:** Other Regulatory Actions  
**Action Date:** 7/22/2009  
**Received Issue Date:** 7/22/2009  
**Action:** File Review - Closure  
**Doc Link:**

**Title Description Comments:**

RB Staff is in the process of reviewing case for closure.

**Action Type:** Other Regulatory Actions  
**Action Date:** 6/5/2009  
**Received Issue Date:** 6/5/2009  
**Action:** Closure/No Further Action Letter  
**Doc Link:** [https://geotracker.waterboards.ca.gov/view\\_documents?global\\_id=T0600100895&enforcement\\_id=6016092&temptable=ENFORCEMENT](https://geotracker.waterboards.ca.gov/view_documents?global_id=T0600100895&enforcement_id=6016092&temptable=ENFORCEMENT)

**Title Description Comments:**

Case Closure Referral and Supporting Documents

**Action Type:** Response Requested - Reports  
**Action Date:** 5/31/2005  
**Received Issue Date:** 5/31/2005  
**Action:** Soil and Water Investigation Report  
**Doc Link:** [https://geotracker.waterboards.ca.gov/view\\_documents\\_all?global\\_id=T0600100895&doc\\_id=5781728](https://geotracker.waterboards.ca.gov/view_documents_all?global_id=T0600100895&doc_id=5781728)  
**Title Description Comments:**

Report of Findings for Environmental Sampling and Corrective Action Bayer Clinical Manufacturing Facility

**Action Type:** Response Requested - Other  
**Action Date:** 4/28/2005  
**Received Issue Date:** 4/28/2005  
**Action:** Other Report / Document  
**Doc Link:** [https://geotracker.waterboards.ca.gov/view\\_documents\\_all?global\\_id=T0600100895&doc\\_id=5782740](https://geotracker.waterboards.ca.gov/view_documents_all?global_id=T0600100895&doc_id=5782740)  
**Title Description Comments:**

SBC "UFST Backfill" Sample Results for Chromium

**Action Type:** Response Requested - Workplans  
**Action Date:** 4/22/2005  
**Received Issue Date:** 4/22/2005  
**Action:** Other Workplan  
**Doc Link:** [https://geotracker.waterboards.ca.gov/view\\_documents\\_all?global\\_id=T0600100895&doc\\_id=5781729](https://geotracker.waterboards.ca.gov/view_documents_all?global_id=T0600100895&doc_id=5781729)  
**Title Description Comments:**

Workplan for Contaminated Soil Corrective Action

**Action Type:** Response Requested - Other  
**Action Date:** 7/17/2002  
**Received Issue Date:** 7/17/2002  
**Action:** Correspondence  
**Doc Link:** [https://geotracker.waterboards.ca.gov/view\\_documents\\_all?global\\_id=T0600100895&doc\\_id=5782738](https://geotracker.waterboards.ca.gov/view_documents_all?global_id=T0600100895&doc_id=5782738)  
**Title Description Comments:**

Correspondence Regarding Proposed Development

**Action Type:** Response Requested - Other  
**Action Date:** 5/15/2002  
**Received Issue Date:** 5/15/2002  
**Action:** Request for Closure - Regulator Responded  
**Doc Link:** [https://geotracker.waterboards.ca.gov/view\\_documents\\_all?global\\_id=T0600100895&doc\\_id=5640785](https://geotracker.waterboards.ca.gov/view_documents_all?global_id=T0600100895&doc_id=5640785)  
**Title Description Comments:**

Petition for No Further Action\_b - Regional Water Board staff requested to conduct a site inspection prior to public notification of closure.

**Action Type:** Response Requested - Other  
**Action Date:** 5/15/2002  
**Received Issue Date:** 5/15/2002  
**Action:** Request for Closure  
**Doc Link:** [https://geotracker.waterboards.ca.gov/view\\_documents\\_all?global\\_id=T0600100895&doc\\_id=5640786](https://geotracker.waterboards.ca.gov/view_documents_all?global_id=T0600100895&doc_id=5640786)  
**Title Description Comments:**

Petition for "No Further Action"\_part c

**Action Type:** Response Requested - Other  
**Action Date:** 5/15/2002  
**Received Issue Date:** 5/15/2002  
**Action:** Request for Closure  
**Doc Link:** [https://geotracker.waterboards.ca.gov/view\\_documents\\_all?global\\_id=T0600100895&doc\\_id=5640783](https://geotracker.waterboards.ca.gov/view_documents_all?global_id=T0600100895&doc_id=5640783)



<i>Map Key</i>	<i>Number of Records</i>	<i>Direction</i>	<i>Distance (mi/ft)</i>	<i>Elev/Diff (ft)</i>	<i>Site</i>	<i>DB</i>
----------------	--------------------------	------------------	-------------------------	-----------------------	-------------	-----------

**Title Description Comments:**

Petition for "No Further Action" Letter,

**Action Type:** Response Requested - Other  
**Action Date:** 5/15/2002  
**Received Issue Date:** 5/15/2002  
**Action:** Request for Closure  
**Doc Link:** [https://geotracker.waterboards.ca.gov/view\\_documents\\_all?global\\_id=T0600100895&doc\\_id=5640787](https://geotracker.waterboards.ca.gov/view_documents_all?global_id=T0600100895&doc_id=5640787)

**Title Description Comments:**

Petition for "No Further Action"\_d

**Action Type:** Response Requested - Other  
**Action Date:** 5/15/2002  
**Received Issue Date:** 5/15/2002  
**Action:** Request for Closure  
**Doc Link:** [https://geotracker.waterboards.ca.gov/view\\_documents\\_all?global\\_id=T0600100895&doc\\_id=5640784](https://geotracker.waterboards.ca.gov/view_documents_all?global_id=T0600100895&doc_id=5640784)

**Title Description Comments:**

Petition for No Further Action, part a

**Action Type:** Other Regulatory Actions  
**Action Date:** 11/27/2001  
**Received Issue Date:** 11/27/2001  
**Action:** Staff Letter  
**Doc Link:** [https://geotracker.waterboards.ca.gov/view\\_documents?global\\_id=T0600100895&enforcement\\_id=6178066&temptable=ENFORCEMENT](https://geotracker.waterboards.ca.gov/view_documents?global_id=T0600100895&enforcement_id=6178066&temptable=ENFORCEMENT)

**Title Description Comments:**

Letter Regarding the Fire Department's Requirements

**Action Type:** Response Requested - Reports  
**Action Date:** 7/10/2001  
**Received Issue Date:** 7/10/2001  
**Action:** Well Destruction Report  
**Doc Link:** [https://geotracker.waterboards.ca.gov/view\\_documents\\_all?global\\_id=T0600100895&doc\\_id=5782725](https://geotracker.waterboards.ca.gov/view_documents_all?global_id=T0600100895&doc_id=5782725)

**Title Description Comments:**

Well Destruction Reports

**Action Type:** Response Requested - Other  
**Action Date:** 6/25/2001  
**Received Issue Date:** 6/25/2001  
**Action:** Other Report / Document  
**Doc Link:** [https://geotracker.waterboards.ca.gov/view\\_documents\\_all?global\\_id=T0600100895&doc\\_id=5781691](https://geotracker.waterboards.ca.gov/view_documents_all?global_id=T0600100895&doc_id=5781691)

**Title Description Comments:**

Results of Pipeline Soil Sampling in Support of the Pumphouse Renovation Project

**Action Type:** Response Requested - Reports  
**Action Date:** 6/11/2001  
**Received Issue Date:** 6/11/2001  
**Action:** Well Destruction Report  
**Doc Link:** [https://geotracker.waterboards.ca.gov/view\\_documents\\_all?global\\_id=T0600100895&doc\\_id=5781687](https://geotracker.waterboards.ca.gov/view_documents_all?global_id=T0600100895&doc_id=5781687)

**Title Description Comments:**

Report of Water Supply Well Closure

**Action Type:** Response Requested - Other  
**Action Date:** 3/16/2001  
**Received Issue Date:** 3/16/2001  
**Action:** Other Report / Document  
**Doc Link:** [https://geotracker.waterboards.ca.gov/view\\_documents\\_all?global\\_id=T0600100895&doc\\_id=5782722](https://geotracker.waterboards.ca.gov/view_documents_all?global_id=T0600100895&doc_id=5782722)

<b>Map Key</b>	<b>Number of Records</b>	<b>Direction</b>	<b>Distance (mi/ft)</b>	<b>Elev/Diff (ft)</b>	<b>Site</b>	<b>DB</b>
----------------	--------------------------	------------------	-------------------------	-----------------------	-------------	-----------

**Title Description Comments:**

Transmittal of Water Analytical Results Bayer Building 12 Well

**Action Type:** Response Requested - Reports  
**Action Date:** 2/10/1999  
**Received Issue Date:** 2/10/1999  
**Action:** Monitoring Report - Semi-Annually  
**Doc Link:** [https://geotracker.waterboards.ca.gov/view\\_documents\\_all?global\\_id=T0600100895&doc\\_id=5782130](https://geotracker.waterboards.ca.gov/view_documents_all?global_id=T0600100895&doc_id=5782130)  
**Title Description Comments:**

Progress Report 28

**Action Type:** Response Requested - Reports  
**Action Date:** 3/20/1998  
**Received Issue Date:** 3/20/1998  
**Action:** Monitoring Report - Quarterly  
**Doc Link:** [https://geotracker.waterboards.ca.gov/view\\_documents\\_all?global\\_id=T0600100895&doc\\_id=5782129](https://geotracker.waterboards.ca.gov/view_documents_all?global_id=T0600100895&doc_id=5782129)  
**Title Description Comments:**

Quarterly Groundwater Monitoring Report 27

**Action Type:** Response Requested - Other  
**Action Date:** 10/30/1997  
**Received Issue Date:** 10/30/1997  
**Action:** Other Report / Document  
**Doc Link:** [https://geotracker.waterboards.ca.gov/view\\_documents\\_all?global\\_id=T0600100895&doc\\_id=5784806](https://geotracker.waterboards.ca.gov/view_documents_all?global_id=T0600100895&doc_id=5784806)  
**Title Description Comments:**

Bayer Site Investigation Transmittal

**Action Type:** Response Requested - Other  
**Action Date:** 9/26/1997  
**Received Issue Date:** 9/26/1997  
**Action:** Other Report / Document  
**Doc Link:** [https://geotracker.waterboards.ca.gov/view\\_documents\\_all?global\\_id=T0600100895&doc\\_id=5784803](https://geotracker.waterboards.ca.gov/view_documents_all?global_id=T0600100895&doc_id=5784803)  
**Title Description Comments:**

Waste Reduction Award

**Action Type:** Response Requested - Reports  
**Action Date:** 9/24/1997  
**Received Issue Date:** 9/24/1997  
**Action:** Monitoring Report - Quarterly  
**Doc Link:** [https://geotracker.waterboards.ca.gov/view\\_documents\\_all?global\\_id=T0600100895&doc\\_id=5782128](https://geotracker.waterboards.ca.gov/view_documents_all?global_id=T0600100895&doc_id=5782128)  
**Title Description Comments:**

Quarterly Groundwater Monitoring Report 26

**Action Type:** Other Regulatory Actions  
**Action Date:** 8/5/1997  
**Received Issue Date:** 8/5/1997  
**Action:** Closure/No Further Action Letter - #2198.17  
**Doc Link:** [https://geotracker.waterboards.ca.gov/view\\_documents?global\\_id=T0600100895&enforcement\\_id=6175839&temptable=ENFORCEMENT](https://geotracker.waterboards.ca.gov/view_documents?global_id=T0600100895&enforcement_id=6175839&temptable=ENFORCEMENT)  
**Title Description Comments:**

Final Case Closure for Carlton Business Center, 2700 Seventh St

**Action Type:** Response Requested - Reports  
**Action Date:** 5/23/1997  
**Received Issue Date:** 5/23/1997  
**Action:** NPDES / WDR Reports  
**Doc Link:** [https://geotracker.waterboards.ca.gov/view\\_documents\\_all?global\\_id=T0600100895&doc\\_id=5781674](https://geotracker.waterboards.ca.gov/view_documents_all?global_id=T0600100895&doc_id=5781674)

<b>Map Key</b>	<b>Number of Records</b>	<b>Direction</b>	<b>Distance (mi/ft)</b>	<b>Elev/Diff (ft)</b>	<b>Site</b>	<b>DB</b>
----------------	--------------------------	------------------	-------------------------	-----------------------	-------------	-----------

**Title Description Comments:**

Assorted Correspondence RE: Excavation Dewatering

**Action Type:** Other Regulatory Actions  
**Action Date:** 5/6/1997  
**Received Issue Date:** 5/6/1997  
**Action:** Staff Letter  
**Doc Link:** [https://geotracker.waterboards.ca.gov/view\\_documents?global\\_id=T0600100895&enforcement\\_id=6174958&temptable=ENFORCEMENT](https://geotracker.waterboards.ca.gov/view_documents?global_id=T0600100895&enforcement_id=6174958&temptable=ENFORCEMENT)

**Title Description Comments:**

Assorted Correspondence RE: 2550 Seventh St

**Action Type:** Response Requested - Reports  
**Action Date:** 4/24/1997  
**Received Issue Date:** 4/24/1997  
**Action:** Monitoring Report - Quarterly  
**Doc Link:** [https://geotracker.waterboards.ca.gov/view\\_documents\\_all?global\\_id=T0600100895&doc\\_id=5782127](https://geotracker.waterboards.ca.gov/view_documents_all?global_id=T0600100895&doc_id=5782127)

**Title Description Comments:**

Quarterly Groundwater Monitoring Report 25

**Action Type:** Response Requested - Reports  
**Action Date:** 11/11/1996  
**Received Issue Date:** 11/11/1996  
**Action:** Remedial Progress Report  
**Doc Link:** [https://geotracker.waterboards.ca.gov/view\\_documents\\_all?global\\_id=T0600100895&doc\\_id=5782127](https://geotracker.waterboards.ca.gov/view_documents_all?global_id=T0600100895&doc_id=5782127)

**Title Description Comments:**

Results of Remedial Investigations - Former Gary steel and Western Intermodal Parcels

**Action Type:** Response Requested - Reports  
**Action Date:** 11/11/1996  
**Received Issue Date:** 11/11/1996  
**Action:** Remedial Progress Report  
**Doc Link:** [https://geotracker.waterboards.ca.gov/view\\_documents\\_all?global\\_id=T0600100895&doc\\_id=5781520](https://geotracker.waterboards.ca.gov/view_documents_all?global_id=T0600100895&doc_id=5781520)

**Title Description Comments:**

Results of Remedial Investigations - Former Gary steel and Western Intermodal Parcels

**Action Type:** Response Requested - Reports  
**Action Date:** 10/14/1996  
**Received Issue Date:** 10/14/1996  
**Action:** Monitoring Report - Quarterly  
**Doc Link:** [https://geotracker.waterboards.ca.gov/view\\_documents\\_all?global\\_id=T0600100895&doc\\_id=5782126](https://geotracker.waterboards.ca.gov/view_documents_all?global_id=T0600100895&doc_id=5782126)

**Title Description Comments:**

Quarterly Groundwater Monitoring Report 24

**Action Type:** Response Requested - Other  
**Action Date:** 7/25/1996  
**Received Issue Date:** 7/25/1996  
**Action:** Other Report / Document  
**Doc Link:** [https://geotracker.waterboards.ca.gov/view\\_documents\\_all?global\\_id=T0600100895&doc\\_id=5784800](https://geotracker.waterboards.ca.gov/view_documents_all?global_id=T0600100895&doc_id=5784800)

**Title Description Comments:**

Radioactive Materials Information

**Action Type:** Response Requested - Reports  
**Action Date:** 6/6/1996  
**Received Issue Date:** 6/6/1996  
**Action:** Monitoring Report - Quarterly  
**Doc Link:** [https://geotracker.waterboards.ca.gov/view\\_documents\\_all?global\\_id=T0600100895&doc\\_id=5782125](https://geotracker.waterboards.ca.gov/view_documents_all?global_id=T0600100895&doc_id=5782125)

<b>Map Key</b>	<b>Number of Records</b>	<b>Direction</b>	<b>Distance (mi/ft)</b>	<b>Elev/Diff (ft)</b>	<b>Site</b>	<b>DB</b>
----------------	--------------------------	------------------	-------------------------	-----------------------	-------------	-----------

**Title Description Comments:**

Quarterly Groundwater Monitoring Report 23

**Action Type:** Response Requested - Other  
**Action Date:** 3/4/1996  
**Received Issue Date:** 3/4/1996  
**Action:** Other Report / Document  
**Doc Link:** [https://geotracker.waterboards.ca.gov/view\\_documents\\_all?global\\_id=T0600100895&doc\\_id=5784795](https://geotracker.waterboards.ca.gov/view_documents_all?global_id=T0600100895&doc_id=5784795)

**Title Description Comments:**

Notice of Accidental Release

**Action Type:** Response Requested - Other  
**Action Date:** 2/16/1996  
**Received Issue Date:** 2/16/1996  
**Action:** Other Report / Document  
**Doc Link:** [https://geotracker.waterboards.ca.gov/view\\_documents\\_all?global\\_id=T0600100895&doc\\_id=5784794](https://geotracker.waterboards.ca.gov/view_documents_all?global_id=T0600100895&doc_id=5784794)

**Title Description Comments:**

Details of Citric Acid Spill

**Action Type:** Response Requested - Other  
**Action Date:** 2/15/1996  
**Received Issue Date:** 2/15/1996  
**Action:** Other Report / Document  
**Doc Link:** [https://geotracker.waterboards.ca.gov/view\\_documents\\_all?global\\_id=T0600100895&doc\\_id=5784792](https://geotracker.waterboards.ca.gov/view_documents_all?global_id=T0600100895&doc_id=5784792)

**Title Description Comments:**

B-55 Capacity Increase

**Action Type:** Response Requested - Reports  
**Action Date:** 1/1/1996  
**Received Issue Date:** 1/1/1996  
**Action:** Site Assessment Report  
**Doc Link:** [https://geotracker.waterboards.ca.gov/view\\_documents\\_all?global\\_id=T0600100895&doc\\_id=5781516](https://geotracker.waterboards.ca.gov/view_documents_all?global_id=T0600100895&doc_id=5781516)

**Title Description Comments:**

1995 Annual Summary Assessment

**Action Type:** Response Requested - Reports  
**Action Date:** 12/20/1995  
**Received Issue Date:** 12/20/1995  
**Action:** Monitoring Report - Quarterly  
**Doc Link:** [https://geotracker.waterboards.ca.gov/view\\_documents\\_all?global\\_id=T0600100895&doc\\_id=5782124](https://geotracker.waterboards.ca.gov/view_documents_all?global_id=T0600100895&doc_id=5782124)

**Title Description Comments:**

Quarterly Groundwater Monitoring Report 22

**Action Type:** Response Requested - Reports  
**Action Date:** 11/20/1995  
**Received Issue Date:** 11/20/1995  
**Action:** Soil and Water Investigation Report  
**Doc Link:** [https://geotracker.waterboards.ca.gov/view\\_documents\\_all?global\\_id=T0600100895&doc\\_id=5781513](https://geotracker.waterboards.ca.gov/view_documents_all?global_id=T0600100895&doc_id=5781513)

**Title Description Comments:**

Bayer Corporation Tank 18 Soil Investigation

**Action Type:** Response Requested - Other  
**Action Date:** 10/9/1995  
**Received Issue Date:** 10/9/1995  
**Action:** Other Report / Document  
**Doc Link:** [https://geotracker.waterboards.ca.gov/view\\_documents\\_all?global\\_id=T0600100895&doc\\_id=5784805](https://geotracker.waterboards.ca.gov/view_documents_all?global_id=T0600100895&doc_id=5784805)

<i>Map Key</i>	<i>Number of Records</i>	<i>Direction</i>	<i>Distance (mi/ft)</i>	<i>Elev/Diff (ft)</i>	<i>Site</i>	<i>DB</i>
----------------	--------------------------	------------------	-------------------------	-----------------------	-------------	-----------

**Title Description Comments:**

Notification of Water Release

**Action Type:** Response Requested - Reports  
**Action Date:** 9/24/1995  
**Received Issue Date:** 9/24/1995  
**Action:** Monitoring Report - Quarterly  
**Doc Link:** [https://geotracker.waterboards.ca.gov/view\\_documents\\_all?global\\_id=T0600100895&doc\\_id=5782123](https://geotracker.waterboards.ca.gov/view_documents_all?global_id=T0600100895&doc_id=5782123)

**Title Description Comments:**

Quarterly Groundwater Monitoring Report 21

**Action Type:** Response Requested - Other  
**Action Date:** 8/10/1995  
**Received Issue Date:** 8/10/1995  
**Action:** Other Report / Document  
**Doc Link:** [https://geotracker.waterboards.ca.gov/view\\_documents\\_all?global\\_id=T0600100895&doc\\_id=5784802](https://geotracker.waterboards.ca.gov/view_documents_all?global_id=T0600100895&doc_id=5784802)

**Title Description Comments:**

New Refrigeration Building

**Action Type:** Response Requested - Reports  
**Action Date:** 7/26/1995  
**Received Issue Date:** 7/26/1995  
**Action:** Monitoring Report - Quarterly  
**Doc Link:** [https://geotracker.waterboards.ca.gov/view\\_documents\\_all?global\\_id=T0600100895&doc\\_id=5782122](https://geotracker.waterboards.ca.gov/view_documents_all?global_id=T0600100895&doc_id=5782122)

**Title Description Comments:**

Quarterly Groundwater Monitoring Report 20

**Action Type:** Response Requested - Other  
**Action Date:** 6/12/1995  
**Received Issue Date:** 6/12/1995  
**Action:** Other Report / Document  
**Doc Link:** [https://geotracker.waterboards.ca.gov/view\\_documents\\_all?global\\_id=T0600100895&doc\\_id=5784799](https://geotracker.waterboards.ca.gov/view_documents_all?global_id=T0600100895&doc_id=5784799)

**Title Description Comments:**

Visitor Form

**Action Type:** Other Regulatory Actions  
**Action Date:** 5/18/1995  
**Received Issue Date:** 5/18/1995  
**Action:** Site Visit / Inspection / Sampling  
**Doc Link:** [https://geotracker.waterboards.ca.gov/view\\_documents?global\\_id=T0600100895&enforcement\\_id=6178062&temptable=ENFORCEMENT](https://geotracker.waterboards.ca.gov/view_documents?global_id=T0600100895&enforcement_id=6178062&temptable=ENFORCEMENT)

**Title Description Comments:**

Toxics Program Inspection Form

**Action Type:** Response Requested - Reports  
**Action Date:** 3/23/1995  
**Received Issue Date:** 3/23/1995  
**Action:** Monitoring Report - Quarterly  
**Doc Link:** [https://geotracker.waterboards.ca.gov/view\\_documents\\_all?global\\_id=T0600100895&doc\\_id=5782113](https://geotracker.waterboards.ca.gov/view_documents_all?global_id=T0600100895&doc_id=5782113)

**Title Description Comments:**

Quarterly Groundwater Monitoring Report 19

**Action Type:** Response Requested - Other  
**Action Date:** 2/22/1995  
**Received Issue Date:** 2/22/1995  
**Action:** Correspondence  
**Doc Link:** [https://geotracker.waterboards.ca.gov/view\\_documents\\_all?global\\_id=T0600100895&doc\\_id=5782693](https://geotracker.waterboards.ca.gov/view_documents_all?global_id=T0600100895&doc_id=5782693)

<b>Map Key</b>	<b>Number of Records</b>	<b>Direction</b>	<b>Distance (mi/ft)</b>	<b>Elev/Diff (ft)</b>	<b>Site</b>	<b>DB</b>
----------------	--------------------------	------------------	-------------------------	-----------------------	-------------	-----------

**Title Description Comments:**

TMD review of various 1994 documents

**Action Type:** Response Requested - Reports  
**Action Date:** 2/21/1995  
**Received Issue Date:** 2/21/1995  
**Action:** Monitoring Report - Other  
**Doc Link:** [https://geotracker.waterboards.ca.gov/view\\_documents\\_all?global\\_id=T0600100895&doc\\_id=5987983](https://geotracker.waterboards.ca.gov/view_documents_all?global_id=T0600100895&doc_id=5987983)

**Title Description Comments:**

Annual Summary Assessment and Groundwater Monitoring Report 18 (Quarterly)

**Action Type:** Response Requested - Other  
**Action Date:** 2/19/1995  
**Received Issue Date:** 2/19/1995  
**Action:** Request for Closure  
**Doc Link:** [https://geotracker.waterboards.ca.gov/view\\_documents\\_all?global\\_id=T0600100895&doc\\_id=5990693](https://geotracker.waterboards.ca.gov/view_documents_all?global_id=T0600100895&doc_id=5990693)

**Title Description Comments:**

Request for Case Closure - Building 38 Sub-Site Miles, Inc.

**Action Type:** Response Requested - Reports  
**Action Date:** 2/1/1995  
**Received Issue Date:** 2/1/1995  
**Action:** Monitoring Report - Quarterly  
**Doc Link:** [https://geotracker.waterboards.ca.gov/view\\_documents\\_all?global\\_id=T0600100895&doc\\_id=5782111](https://geotracker.waterboards.ca.gov/view_documents_all?global_id=T0600100895&doc_id=5782111)

**Title Description Comments:**

Quarterly Groundwater Monitoring Report 18 and Annual Summary Assessment

**Action Type:** Response Requested - Reports  
**Action Date:** 10/31/1994  
**Received Issue Date:** 10/31/1994  
**Action:** Monitoring Report - Quarterly  
**Doc Link:** [https://geotracker.waterboards.ca.gov/view\\_documents\\_all?global\\_id=T0600100895&doc\\_id=5987978](https://geotracker.waterboards.ca.gov/view_documents_all?global_id=T0600100895&doc_id=5987978)

**Title Description Comments:**

Quarterly Progress Report 17

**Action Type:** Response Requested - Reports  
**Action Date:** 10/1/1994  
**Received Issue Date:** 10/1/1994  
**Action:** Monitoring Report - Quarterly  
**Doc Link:** [https://geotracker.waterboards.ca.gov/view\\_documents\\_all?global\\_id=T0600100895&doc\\_id=5781765](https://geotracker.waterboards.ca.gov/view_documents_all?global_id=T0600100895&doc_id=5781765)

**Title Description Comments:**

Quarterly Groundwater Monitoring Report 17

**Action Type:** Response Requested - Workplans  
**Action Date:** 5/17/1994  
**Received Issue Date:** 5/17/1994  
**Action:** Tank Removal Workplan  
**Doc Link:**

**Title Description Comments:**

Workplan for Closure of Asphalt Containing Vessel at the Former BUSD Bus Yard

**Action Type:** Response Requested - Workplans  
**Action Date:** 5/17/1994  
**Received Issue Date:** 5/17/1994  
**Action:** Tank Removal Workplan  
**Doc Link:** [https://geotracker.waterboards.ca.gov/view\\_documents\\_all?global\\_id=T0600100895&doc\\_id=5781512](https://geotracker.waterboards.ca.gov/view_documents_all?global_id=T0600100895&doc_id=5781512)

<i>Map Key</i>	<i>Number of Records</i>	<i>Direction</i>	<i>Distance (mi/ft)</i>	<i>Elev/Diff (ft)</i>	<i>Site</i>	<i>DB</i>
----------------	--------------------------	------------------	-------------------------	-----------------------	-------------	-----------

**Title Description Comments:**

Workplan for Closure of Asphalt Containing Vessel at the Former BUSD Bus Yard

**Action Type:** Response Requested - Reports  
**Action Date:** 4/28/1994  
**Received Issue Date:** 4/28/1994  
**Action:** Monitoring Report - Quarterly  
**Doc Link:** [https://geotracker.waterboards.ca.gov/view\\_documents\\_all?global\\_id=T0600100895&doc\\_id=5987986](https://geotracker.waterboards.ca.gov/view_documents_all?global_id=T0600100895&doc_id=5987986)

**Title Description Comments:**

Quarterly Groundwater Monitoring Report 15

**Action Type:** Response Requested - Reports  
**Action Date:** 4/1/1994  
**Received Issue Date:** 4/1/1994  
**Action:** Monitoring Report - Quarterly  
**Doc Link:** [https://geotracker.waterboards.ca.gov/view\\_documents\\_all?global\\_id=T0600100895&doc\\_id=5781764](https://geotracker.waterboards.ca.gov/view_documents_all?global_id=T0600100895&doc_id=5781764)

**Title Description Comments:**

Quarterly Groundwater Monitoring Report 15

**Action Type:** Response Requested - Other  
**Action Date:** 2/25/1994  
**Received Issue Date:** 2/25/1994  
**Action:** Other Report / Document  
**Doc Link:** [https://geotracker.waterboards.ca.gov/view\\_documents\\_all?global\\_id=T0600100895&doc\\_id=5987975](https://geotracker.waterboards.ca.gov/view_documents_all?global_id=T0600100895&doc_id=5987975)

**Title Description Comments:**

Regarding Engineering Document Reports

**Action Type:** Response Requested - Reports  
**Action Date:** 2/25/1994  
**Received Issue Date:** 2/25/1994  
**Action:** Preliminary Site Assessment Report  
**Doc Link:** [https://geotracker.waterboards.ca.gov/view\\_documents\\_all?global\\_id=T0600100895&doc\\_id=5781501](https://geotracker.waterboards.ca.gov/view_documents_all?global_id=T0600100895&doc_id=5781501)

**Title Description Comments:**

Summary of Preliminary Site Characterization Activities and Proposed Characterization and Remedial Activities at Former BUSD Maintenance Building

**Action Type:** Response Requested - Other  
**Action Date:** 2/23/1994  
**Received Issue Date:** 2/23/1994  
**Action:** Correspondence  
**Doc Link:** [https://geotracker.waterboards.ca.gov/view\\_documents\\_all?global\\_id=T0600100895&doc\\_id=5782690](https://geotracker.waterboards.ca.gov/view_documents_all?global_id=T0600100895&doc_id=5782690)

**Title Description Comments:**

Correspondence and TMD review of various documents

**Action Type:** Response Requested - Reports  
**Action Date:** 2/9/1994  
**Received Issue Date:** 2/9/1994  
**Action:** Monitoring Report - Quarterly  
**Doc Link:** [https://geotracker.waterboards.ca.gov/view\\_documents\\_all?global\\_id=T0600100895&doc\\_id=5987981](https://geotracker.waterboards.ca.gov/view_documents_all?global_id=T0600100895&doc_id=5987981)

**Title Description Comments:**

Quarterly GW Monitoring Report 14

**Action Type:** Response Requested - Workplans  
**Action Date:** 2/7/1994  
**Received Issue Date:** 2/7/1994  
**Action:** Soil and Water Investigation Workplan  
**Doc Link:** [https://geotracker.waterboards.ca.gov/view\\_documents\\_all?global\\_id=T0600100895&doc\\_id=5781486](https://geotracker.waterboards.ca.gov/view_documents_all?global_id=T0600100895&doc_id=5781486)

<i>Map Key</i>	<i>Number of Records</i>	<i>Direction</i>	<i>Distance (mi/ft)</i>	<i>Elev/Diff (ft)</i>	<i>Site</i>	<i>DB</i>
----------------	--------------------------	------------------	-------------------------	-----------------------	-------------	-----------

**Title Description Comments:**

Workplan for Initial Subsurface Investigati

**Action Type:** Response Requested - Other  
**Action Date:** 2/7/1994  
**Received Issue Date:** 2/7/1994  
**Action:** Request for Closure  
**Doc Link:** [https://geotracker.waterboards.ca.gov/view\\_documents\\_all?global\\_id=T0600100895&doc\\_id=5781494](https://geotracker.waterboards.ca.gov/view_documents_all?global_id=T0600100895&doc_id=5781494)

**Title Description Comments:**

Closure of Underground Storage Tanks and Associated Remedial Activities - BUSD Bus Maintenance Facility

**Action Type:** Other Regulatory Actions  
**Action Date:** 2/7/1994  
**Received Issue Date:** 2/7/1994  
**Action:** Closure/No Further Action Letter  
**Doc Link:** [https://geotracker.waterboards.ca.gov/view\\_documents?global\\_id=T0600100895&enforcement\\_id=6032360&temptable=ENFORCEMENT](https://geotracker.waterboards.ca.gov/view_documents?global_id=T0600100895&enforcement_id=6032360&temptable=ENFORCEMENT)

**Title Description Comments:**

UST Closure Photo

**Action Type:** Other Regulatory Actions  
**Action Date:** 2/1/1994  
**Received Issue Date:** 2/1/1994  
**Action:** Closure/No Further Action Letter  
**Doc Link:** [https://geotracker.waterboards.ca.gov/view\\_documents?global\\_id=T0600100895&enforcement\\_id=6032362&temptable=ENFORCEMENT](https://geotracker.waterboards.ca.gov/view_documents?global_id=T0600100895&enforcement_id=6032362&temptable=ENFORCEMENT)

**Title Description Comments:**

UST Closure Report

**Action Type:** Response Requested - Reports  
**Action Date:** 2/1/1994  
**Received Issue Date:** 2/1/1994  
**Action:** Monitoring Report - Quarterly  
**Doc Link:** [https://geotracker.waterboards.ca.gov/view\\_documents\\_all?global\\_id=T0600100895&doc\\_id=5781762](https://geotracker.waterboards.ca.gov/view_documents_all?global_id=T0600100895&doc_id=5781762)

**Title Description Comments:**

Quarterly Groundwater Monitoring Report 14

**Action Type:** Response Requested - Other  
**Action Date:** 1/7/1994  
**Received Issue Date:** 1/7/1994  
**Action:** Correspondence  
**Doc Link:** [https://geotracker.waterboards.ca.gov/view\\_documents\\_all?global\\_id=T0600100895&doc\\_id=5782688](https://geotracker.waterboards.ca.gov/view_documents_all?global_id=T0600100895&doc_id=5782688)

**Title Description Comments:**

Correspondence RE: Closure Plan for BUSD School Yard

**Action Type:** Response Requested - Reports  
**Action Date:** 12/8/1993  
**Received Issue Date:** 12/8/1993  
**Action:** Remedial Progress Report  
**Doc Link:** [https://geotracker.waterboards.ca.gov/view\\_documents\\_all?global\\_id=T0600100895&doc\\_id=5987985](https://geotracker.waterboards.ca.gov/view_documents_all?global_id=T0600100895&doc_id=5987985)

**Title Description Comments:**

Characterization & Remediation of Contaminated Soil at Building 38 Sub-Site

**Action Type:** Response Requested - Other  
**Action Date:** 12/8/1993  
**Received Issue Date:** 12/8/1993  
**Action:** Correspondence



<b>Map Key</b>	<b>Number of Records</b>	<b>Direction</b>	<b>Distance (mi/ft)</b>	<b>Elev/Diff (ft)</b>	<b>Site</b>	<b>DB</b>
<b>Doc Link:</b>		<a href="https://geotracker.waterboards.ca.gov/view_documents_all?global_id=T0600100895&amp;doc_id=5987987">https://geotracker.waterboards.ca.gov/view_documents_all?global_id=T0600100895&amp;doc_id=5987987</a>				
<b>Title Description Comments:</b>						
Letter - Comments Response regarding GW Monitoring Report 13						
<b>Action Type:</b>		Response Requested - Reports				
<b>Action Date:</b>		11/20/1993				
<b>Received Issue Date:</b>		11/20/1993				
<b>Action:</b>		Remedial Progress Report				
<b>Doc Link:</b>		<a href="https://geotracker.waterboards.ca.gov/view_documents_all?global_id=T0600100895&amp;doc_id=5781479">https://geotracker.waterboards.ca.gov/view_documents_all?global_id=T0600100895&amp;doc_id=5781479</a>				
<b>Title Description Comments:</b>						
Characterization and Remediation of Contaminated Soil at Building 38 Sub-Site						
<b>Action Type:</b>		Response Requested - Reports				
<b>Action Date:</b>		11/16/1993				
<b>Received Issue Date:</b>		11/16/1993				
<b>Action:</b>		Monitoring Report - Quarterly				
<b>Doc Link:</b>		<a href="https://geotracker.waterboards.ca.gov/view_documents_all?global_id=T0600100895&amp;doc_id=5987982">https://geotracker.waterboards.ca.gov/view_documents_all?global_id=T0600100895&amp;doc_id=5987982</a>				
<b>Title Description Comments:</b>						
Quarterly Groundwater Monitoring Report 13 and Site Investigation						
<b>Action Type:</b>		Response Requested - Reports				
<b>Action Date:</b>		11/1/1993				
<b>Received Issue Date:</b>		11/1/1993				
<b>Action:</b>		Monitoring Report - Quarterly				
<b>Doc Link:</b>		<a href="https://geotracker.waterboards.ca.gov/view_documents_all?global_id=T0600100895&amp;doc_id=5781757">https://geotracker.waterboards.ca.gov/view_documents_all?global_id=T0600100895&amp;doc_id=5781757</a>				
<b>Title Description Comments:</b>						
Quarterly Groundwater Monitoring Report 13						
<b>Action Type:</b>		Response Requested - Other				
<b>Action Date:</b>		9/30/1993				
<b>Received Issue Date:</b>		9/30/1993				
<b>Action:</b>		Correspondence				
<b>Doc Link:</b>		<a href="https://geotracker.waterboards.ca.gov/view_documents_all?global_id=T0600100895&amp;doc_id=5900137">https://geotracker.waterboards.ca.gov/view_documents_all?global_id=T0600100895&amp;doc_id=5900137</a>				
<b>Title Description Comments:</b>						
Groundwater Discharge Resulting from Excavation Dewatering at Miles, Inc. Building 60 Construction Project						
<b>Action Type:</b>		Response Requested - Workplans				
<b>Action Date:</b>		9/9/1993				
<b>Received Issue Date:</b>		9/9/1993				
<b>Action:</b>		Tank Removal Workplan				
<b>Doc Link:</b>		<a href="https://geotracker.waterboards.ca.gov/view_documents_all?global_id=T0600100895&amp;doc_id=5782686">https://geotracker.waterboards.ca.gov/view_documents_all?global_id=T0600100895&amp;doc_id=5782686</a>				
<b>Title Description Comments:</b>						
Workplan to Remove Underground Storage Tanks, FOrmer BUSD Parcel, 801 Parker St						
<b>Action Type:</b>		Response Requested - Reports				
<b>Action Date:</b>		9/1/1993				
<b>Received Issue Date:</b>		9/1/1993				
<b>Action:</b>		Monitoring Report - Quarterly				
<b>Doc Link:</b>		<a href="https://geotracker.waterboards.ca.gov/view_documents_all?global_id=T0600100895&amp;doc_id=5781755">https://geotracker.waterboards.ca.gov/view_documents_all?global_id=T0600100895&amp;doc_id=5781755</a>				
<b>Title Description Comments:</b>						
Quarterly Groundwater Monitoring Report 12						
<b>Action Type:</b>		Response Requested - Workplans				
<b>Action Date:</b>		8/3/1993				
<b>Received Issue Date:</b>		8/3/1993				
<b>Action:</b>		Soil and Water Investigation Workplan - Addendum				

<b>Map Key</b>	<b>Number of Records</b>	<b>Direction</b>	<b>Distance (mi/ft)</b>	<b>Elev/Diff (ft)</b>	<b>Site</b>	<b>DB</b>
<b>Doc Link:</b>					<a href="https://geotracker.waterboards.ca.gov/view_documents_all?global_id=T0600100895&amp;doc_id=5990695">https://geotracker.waterboards.ca.gov/view_documents_all?global_id=T0600100895&amp;doc_id=5990695</a>	
<b>Title Description Comments:</b>	Addendum to Technical Workplan for Remediation of Contaminated Soil at Miles Inc., Building 38					
<b>Action Type:</b>					Response Requested - Workplans	
<b>Action Date:</b>					7/28/1993	
<b>Received Issue Date:</b>					7/28/1993	
<b>Action:</b>					Other Workplan	
<b>Doc Link:</b>					<a href="https://geotracker.waterboards.ca.gov/view_documents_all?global_id=T0600100895&amp;doc_id=5781466">https://geotracker.waterboards.ca.gov/view_documents_all?global_id=T0600100895&amp;doc_id=5781466</a>	
<b>Title Description Comments:</b>	Technical Workplan for Remediation of Contaminated Soil - Building 38 Addendum					
<b>Action Type:</b>					Response Requested - Workplans	
<b>Action Date:</b>					7/27/1993	
<b>Received Issue Date:</b>					7/27/1993	
<b>Action:</b>					Soil and Water Investigation Workplan	
<b>Doc Link:</b>					<a href="https://geotracker.waterboards.ca.gov/view_documents_all?global_id=T0600100895&amp;doc_id=5990694">https://geotracker.waterboards.ca.gov/view_documents_all?global_id=T0600100895&amp;doc_id=5990694</a>	
<b>Title Description Comments:</b>	Technical Workplan for Remediation of Contaminated Soil at Miles Inc., Building 38					
<b>Action Type:</b>					Response Requested - Workplans	
<b>Action Date:</b>					7/23/1993	
<b>Received Issue Date:</b>					7/23/1993	
<b>Action:</b>					Other Workplan	
<b>Doc Link:</b>					<a href="https://geotracker.waterboards.ca.gov/view_documents_all?global_id=T0600100895&amp;doc_id=5781465">https://geotracker.waterboards.ca.gov/view_documents_all?global_id=T0600100895&amp;doc_id=5781465</a>	
<b>Title Description Comments:</b>	Technical Workplan for Remediation of Contaminated Soil - Building 38					
<b>Action Type:</b>					Other Regulatory Actions	
<b>Action Date:</b>					7/6/1993	
<b>Received Issue Date:</b>					7/6/1993	
<b>Action:</b>					Closure/No Further Action Letter	
<b>Doc Link:</b>					<a href="https://geotracker.waterboards.ca.gov/view_documents?global_id=T0600100895&amp;enforcement_id=6175831&amp;temptable=ENFORCEMENT">https://geotracker.waterboards.ca.gov/view_documents?global_id=T0600100895&amp;enforcement_id=6175831&amp;temptable=ENFORCEMENT</a>	
<b>Title Description Comments:</b>						
<b>Action Type:</b>					Response Requested - Other	
<b>Action Date:</b>					7/2/1993	
<b>Received Issue Date:</b>					7/2/1993	
<b>Action:</b>					Other Report / Document	
<b>Doc Link:</b>					<a href="https://geotracker.waterboards.ca.gov/view_documents_all?global_id=T0600100895&amp;doc_id=5782685">https://geotracker.waterboards.ca.gov/view_documents_all?global_id=T0600100895&amp;doc_id=5782685</a>	
<b>Title Description Comments:</b>	Application for Temporary Discharge of Groundwater and Effluent Sampling and Analysis at Building 60 Construction Dewatering					
<b>Action Type:</b>					Response Requested - Other	
<b>Action Date:</b>					5/28/1993	
<b>Received Issue Date:</b>					5/28/1993	
<b>Action:</b>					Other Report / Document	
<b>Doc Link:</b>					<a href="https://geotracker.waterboards.ca.gov/view_documents_all?global_id=T0600100895&amp;doc_id=5781736">https://geotracker.waterboards.ca.gov/view_documents_all?global_id=T0600100895&amp;doc_id=5781736</a>	
<b>Title Description Comments:</b>	Profiling of Soil from Miles Inc. Facility					
<b>Action Type:</b>					Response Requested - Other	
<b>Action Date:</b>					5/27/1993	
<b>Received Issue Date:</b>					5/27/1993	
<b>Action:</b>					Correspondence	
<b>Doc Link:</b>					<a href="https://geotracker.waterboards.ca.gov/view_documents_all?global_id=T0600100895&amp;doc_id=5987977">https://geotracker.waterboards.ca.gov/view_documents_all?global_id=T0600100895&amp;doc_id=5987977</a>	

<b>Map Key</b>	<b>Number of Records</b>	<b>Direction</b>	<b>Distance (mi/ft)</b>	<b>Elev/Diff (ft)</b>	<b>Site</b>	<b>DB</b>
----------------	--------------------------	------------------	-------------------------	-----------------------	-------------	-----------

**Title Description Comments:**

Regarding Case Closure Request

**Action Type:** Response Requested - Reports  
**Action Date:** 5/1/1993  
**Received Issue Date:** 5/1/1993  
**Action:** Monitoring Report - Quarterly  
**Doc Link:** [https://geotracker.waterboards.ca.gov/view\\_documents\\_all?global\\_id=T0600100895&doc\\_id=5781754](https://geotracker.waterboards.ca.gov/view_documents_all?global_id=T0600100895&doc_id=5781754)

**Title Description Comments:**

Quarterly Groundwater Monitoring Report 11

**Action Type:** Response Requested - Other  
**Action Date:** 2/10/1993  
**Received Issue Date:** 2/10/1993  
**Action:** Request for Closure  
**Doc Link:** [https://geotracker.waterboards.ca.gov/view\\_documents\\_all?global\\_id=T0600100895&doc\\_id=5781462](https://geotracker.waterboards.ca.gov/view_documents_all?global_id=T0600100895&doc_id=5781462)

**Title Description Comments:**

Request for Case Closure - Miles Inc. Building 38 Sub-Site

**Action Type:** Response Requested - Reports  
**Action Date:** 2/10/1993  
**Received Issue Date:** 2/10/1993  
**Action:** Monitoring Report - Quarterly  
**Doc Link:** [https://geotracker.waterboards.ca.gov/view\\_documents\\_all?global\\_id=T0600100895&doc\\_id=5781753](https://geotracker.waterboards.ca.gov/view_documents_all?global_id=T0600100895&doc_id=5781753)

**Title Description Comments:**

Quarterly Groundwater Monitoring Report 10

**Action Type:** Response Requested - Other  
**Action Date:** 1/28/1993  
**Received Issue Date:** 1/28/1993  
**Action:** Other Report / Document  
**Doc Link:** [https://geotracker.waterboards.ca.gov/view\\_documents\\_all?global\\_id=T0600100895&doc\\_id=5781737](https://geotracker.waterboards.ca.gov/view_documents_all?global_id=T0600100895&doc_id=5781737)

**Title Description Comments:**

Chemical Analysis of Soil Boring Cuttings

**Action Type:** Response Requested - Reports  
**Action Date:** 11/6/1992  
**Received Issue Date:** 11/6/1992  
**Action:** Tank Removal Report / UST Sampling Report  
**Doc Link:** [https://geotracker.waterboards.ca.gov/view\\_documents\\_all?global\\_id=T0600100895&doc\\_id=5987988](https://geotracker.waterboards.ca.gov/view_documents_all?global_id=T0600100895&doc_id=5987988)

**Title Description Comments:**

Closure of UST 6 at Site

**Action Type:** Response Requested - Reports  
**Action Date:** 11/1/1992  
**Received Issue Date:** 11/1/1992  
**Action:** Monitoring Report - Quarterly  
**Doc Link:** [https://geotracker.waterboards.ca.gov/view\\_documents\\_all?global\\_id=T0600100895&doc\\_id=5781752](https://geotracker.waterboards.ca.gov/view_documents_all?global_id=T0600100895&doc_id=5781752)

**Title Description Comments:**

Quarterly Groundwater Monitoring Report 9

**Action Type:** Response Requested - Reports  
**Action Date:** 9/10/1992  
**Received Issue Date:** 9/10/1992  
**Action:** Monitoring Report - Quarterly  
**Doc Link:** [https://geotracker.waterboards.ca.gov/view\\_documents\\_all?global\\_id=T0600100895&doc\\_id=5987984](https://geotracker.waterboards.ca.gov/view_documents_all?global_id=T0600100895&doc_id=5987984)

**Title Description Comments:**

Quarterly Groundwater Monitoring Report 8

**Action Type:** Response Requested - Reports  
**Action Date:** 9/4/1992  
**Received Issue Date:** 9/4/1992  
**Action:** Monitoring Report - Quarterly  
**Doc Link:** [https://geotracker.waterboards.ca.gov/view\\_documents\\_all?global\\_id=T0600100895&doc\\_id=5781750](https://geotracker.waterboards.ca.gov/view_documents_all?global_id=T0600100895&doc_id=5781750)

**Title Description Comments:**

Quarterly Groundwater Monitoring Report 8

**Action Type:** Response Requested - Other  
**Action Date:** 9/1/1992  
**Received Issue Date:** 9/1/1992  
**Action:** Request for Closure  
**Doc Link:** [https://geotracker.waterboards.ca.gov/view\\_documents\\_all?global\\_id=T0600100895&doc\\_id=5781459](https://geotracker.waterboards.ca.gov/view_documents_all?global_id=T0600100895&doc_id=5781459)

**Title Description Comments:**

Closure of Underground Storage Tank 6

**Action Type:** Response Requested - Other  
**Action Date:** 8/6/1992  
**Received Issue Date:** 8/6/1992  
**Action:** Request for Closure  
**Doc Link:** [https://geotracker.waterboards.ca.gov/view\\_documents\\_all?global\\_id=T0600100895&doc\\_id=5781453](https://geotracker.waterboards.ca.gov/view_documents_all?global_id=T0600100895&doc_id=5781453)

**Title Description Comments:**

Report on Closure of Underground Storage Tanks at Building 49

**Action Type:** Response Requested - Reports  
**Action Date:** 7/24/1992  
**Received Issue Date:** 7/24/1992  
**Action:** Monitoring Report - Quarterly  
**Doc Link:** [https://geotracker.waterboards.ca.gov/view\\_documents\\_all?global\\_id=T0600100895&doc\\_id=5781749](https://geotracker.waterboards.ca.gov/view_documents_all?global_id=T0600100895&doc_id=5781749)

**Title Description Comments:**

Quarterly Groundwater Monitoring Report 7

**Action Type:** Response Requested - Other  
**Action Date:** 5/18/1992  
**Received Issue Date:** 5/18/1992  
**Action:** Other Report / Document  
**Doc Link:** [https://geotracker.waterboards.ca.gov/view\\_documents\\_all?global\\_id=T0600100895&doc\\_id=5988009](https://geotracker.waterboards.ca.gov/view_documents_all?global_id=T0600100895&doc_id=5988009)

**Title Description Comments:**

Proposal of Disposal of Contaminated Soil and Test Results

**Action Type:** Response Requested - Other  
**Action Date:** 2/24/1992  
**Received Issue Date:** 2/24/1992  
**Action:** Other Report / Document  
**Doc Link:** [https://geotracker.waterboards.ca.gov/view\\_documents\\_all?global\\_id=T0600100895&doc\\_id=5782683](https://geotracker.waterboards.ca.gov/view_documents_all?global_id=T0600100895&doc_id=5782683)

**Title Description Comments:**

Cooling Tower Analytical Data

**Action Type:** Response Requested - Reports  
**Action Date:** 2/1/1992  
**Received Issue Date:** 2/1/1992  
**Action:** Monitoring Report - Quarterly  
**Doc Link:** [https://geotracker.waterboards.ca.gov/view\\_documents\\_all?global\\_id=T0600100895&doc\\_id=5781747](https://geotracker.waterboards.ca.gov/view_documents_all?global_id=T0600100895&doc_id=5781747)

**Title Description Comments:**

Quarterly Groundwater Monitoring Report 6

**Action Type:** Response Requested - Reports  
**Action Date:** 2/1/1992  
**Received Issue Date:** 2/1/1992  
**Action:** Monitoring Report - Quarterly  
**Doc Link:**

**Title Description Comments:**

Quarterly Groundwater Monitoring Report 6

**Action Type:** Response Requested - Workplans  
**Action Date:** 1/17/1992  
**Received Issue Date:** 1/17/1992  
**Action:** Other Workplan  
**Doc Link:** [https://geotracker.waterboards.ca.gov/view\\_documents\\_all?global\\_id=T0600100895&doc\\_id=5781452](https://geotracker.waterboards.ca.gov/view_documents_all?global_id=T0600100895&doc_id=5781452)

**Title Description Comments:**

Workplan for Soil Excavation and Disposal at UST 6 Site

**Action Type:** Response Requested - Workplans  
**Action Date:** 1/17/1992  
**Received Issue Date:** 1/17/1992  
**Action:** Other Workplan  
**Doc Link:** [https://geotracker.waterboards.ca.gov/view\\_documents\\_all?global\\_id=T0600100895&doc\\_id=5987979](https://geotracker.waterboards.ca.gov/view_documents_all?global_id=T0600100895&doc_id=5987979)

**Title Description Comments:**

Workplan for Excavation and Disposal of Contaminated Soil at the UST 6 Site

**Action Type:** Response Requested - Reports  
**Action Date:** 1/1/1992  
**Received Issue Date:** 1/1/1992  
**Action:** Monitoring Report - Quarterly  
**Doc Link:** [https://geotracker.waterboards.ca.gov/view\\_documents\\_all?global\\_id=T0600100895&doc\\_id=5781741](https://geotracker.waterboards.ca.gov/view_documents_all?global_id=T0600100895&doc_id=5781741)

**Title Description Comments:**

Quarterly Groundwater Monitoring Report 5

**Action Type:** Response Requested - Workplans  
**Action Date:** 11/22/1991  
**Received Issue Date:** 11/22/1991  
**Action:** Well Installation Workplan  
**Doc Link:** [https://geotracker.waterboards.ca.gov/view\\_documents\\_all?global\\_id=T0600100895&doc\\_id=5987980](https://geotracker.waterboards.ca.gov/view_documents_all?global_id=T0600100895&doc_id=5987980)

**Title Description Comments:**

Workplan for Installation of Monitoring Wells MW-7 and MW-8 and Associated GW Monitoring

**Action Type:** Response Requested - Workplans  
**Action Date:** 11/1/1991  
**Received Issue Date:** 11/1/1991  
**Action:** Well Installation Workplan  
**Doc Link:** [https://geotracker.waterboards.ca.gov/view\\_documents\\_all?global\\_id=T0600100895&doc\\_id=5781450](https://geotracker.waterboards.ca.gov/view_documents_all?global_id=T0600100895&doc_id=5781450)

**Title Description Comments:**

Workplan for Installation of Monitoring Wells MW-7 and MW-8 and Associated GW Monitoring

**Action Type:** Other Regulatory Actions  
**Action Date:** 10/11/1991  
**Received Issue Date:** 10/11/1991  
**Action:** Staff Letter  
**Doc Link:** [https://geotracker.waterboards.ca.gov/view\\_documents?global\\_id=T0600100895&enforcement\\_id=6387773&temptable=ENFORCEMENT](https://geotracker.waterboards.ca.gov/view_documents?global_id=T0600100895&enforcement_id=6387773&temptable=ENFORCEMENT)

**Title Description Comments:**

Follow-Up to Meeting Regarding Cutter Biological Facility

**Action Type:** Other Regulatory Actions  
**Action Date:** 10/10/1991  
**Received Issue Date:** 10/10/1991  
**Action:** Technical Correspondence / Assistance / Other  
**Doc Link:** [https://geotracker.waterboards.ca.gov/view\\_documents?global\\_id=T0600100895&enforcement\\_id=6399469&temptable=ENFORCEMENT](https://geotracker.waterboards.ca.gov/view_documents?global_id=T0600100895&enforcement_id=6399469&temptable=ENFORCEMENT)

**Title Description Comments:**

Site Investigation Chronology and Submitted Reports List

**Action Type:** Response Requested - Other  
**Action Date:** 9/24/1991  
**Received Issue Date:** 9/24/1991  
**Action:** Request for Closure  
**Doc Link:** [https://geotracker.waterboards.ca.gov/view\\_documents\\_all?global\\_id=T0600100895&doc\\_id=5781446](https://geotracker.waterboards.ca.gov/view_documents_all?global_id=T0600100895&doc_id=5781446)

**Title Description Comments:**

Closure of 350-Gallon Diesel Underground Fuel Storage Tank

**Action Type:** Other Regulatory Actions  
**Action Date:** 9/24/1991  
**Received Issue Date:** 9/24/1991  
**Action:** Technical Correspondence / Assistance / Other  
**Doc Link:** [https://geotracker.waterboards.ca.gov/view\\_documents?global\\_id=T0600100895&enforcement\\_id=6399555&temptable=ENFORCEMENT](https://geotracker.waterboards.ca.gov/view_documents?global_id=T0600100895&enforcement_id=6399555&temptable=ENFORCEMENT)

**Title Description Comments:**

Chronology of Events - Building 38

**Action Type:** Response Requested - Other  
**Action Date:** 8/24/1991  
**Received Issue Date:** 8/24/1991  
**Action:** Request for Closure  
**Doc Link:** [https://geotracker.waterboards.ca.gov/view\\_documents\\_all?global\\_id=T0600100895&doc\\_id=5781443](https://geotracker.waterboards.ca.gov/view_documents_all?global_id=T0600100895&doc_id=5781443)

**Title Description Comments:**

Building 38 Soil Remediation and Closure Report

**Action Type:** Response Requested - Reports  
**Action Date:** 8/1/1991  
**Received Issue Date:** 8/1/1991  
**Action:** Monitoring Report - Quarterly  
**Doc Link:** [https://geotracker.waterboards.ca.gov/view\\_documents\\_all?global\\_id=T0600100895&doc\\_id=5781740](https://geotracker.waterboards.ca.gov/view_documents_all?global_id=T0600100895&doc_id=5781740)

**Title Description Comments:**

Quarterly Groundwater Monitoring Report 4

**Action Type:** Response Requested - Reports  
**Action Date:** 6/19/1991  
**Received Issue Date:** 6/19/1991  
**Action:** Well Installation Report

**Title Description Comments:**

Report for the Installation of Eight Exploratory Borings

**Action Type:** Response Requested - Reports  
**Action Date:** 6/19/1991  
**Received Issue Date:** 6/19/1991  
**Action:** Well Installation Report

<b>Map Key</b>	<b>Number of Records</b>	<b>Direction</b>	<b>Distance (mi/ft)</b>	<b>Elev/Diff (ft)</b>	<b>Site</b>	<b>DB</b>
<b>Doc Link:</b>		https://geotracker.waterboards.ca.gov/view_documents_all?global_id=T0600100895&doc_id=5781439				
<b>Title Description Comments:</b>						
Report for the Installation of Eight Exploratory Borings						
<b>Action Type:</b>		Response Requested - Workplans				
<b>Action Date:</b>		6/12/1991				
<b>Received Issue Date:</b>		6/12/1991				
<b>Action:</b>		Other Workplan				
<b>Doc Link:</b>		https://geotracker.waterboards.ca.gov/view_documents_all?global_id=T0600100895&doc_id=5781432				
<b>Title Description Comments:</b>						
Work Plan for Contaminated Soil Excavation and Stockpiling Associated with a Former UST						
<b>Action Type:</b>		Response Requested - Workplans				
<b>Action Date:</b>		5/24/1991				
<b>Received Issue Date:</b>		5/24/1991				
<b>Action:</b>		Soil and Water Investigation Workplan				
<b>Doc Link:</b>		https://geotracker.waterboards.ca.gov/view_documents_all?global_id=T0600100895&doc_id=5781437				
<b>Title Description Comments:</b>						
Work Plan Exploration of Lateral and Vertical Extent of Petroleum Contaminated Soils at Foot of 7th St						
<b>Action Type:</b>		Response Requested - Reports				
<b>Action Date:</b>		5/1/1991				
<b>Received Issue Date:</b>		5/1/1991				
<b>Action:</b>		Monitoring Report - Quarterly				
<b>Doc Link:</b>		https://geotracker.waterboards.ca.gov/view_documents_all?global_id=T0600100895&doc_id=5781739				
<b>Title Description Comments:</b>						
Quarterly Groundwater Monitoring Report 3						
<b>Action Type:</b>		Response Requested - Reports				
<b>Action Date:</b>		2/14/1991				
<b>Received Issue Date:</b>		2/14/1991				
<b>Action:</b>		Monitoring Report - Quarterly				
<b>Doc Link:</b>		https://geotracker.waterboards.ca.gov/view_documents_all?global_id=T0600100895&doc_id=5781421				
<b>Title Description Comments:</b>						
Quarterly Groundwater Monitoring Report 2						
<b>Action Type:</b>		Response Requested - Other				
<b>Action Date:</b>		2/15/1988				
<b>Received Issue Date:</b>		2/15/1988				
<b>Action:</b>		Other Report / Document				
<b>Doc Link:</b>		https://geotracker.waterboards.ca.gov/view_documents_all?global_id=T0600100895&doc_id=5781419				
<b>Title Description Comments:</b>						
Report of Contaminated Soil Removal Tank 12K1 Site						
<b>Action Type:</b>		Response Requested - Reports				
<b>Action Date:</b>		10/21/1987				
<b>Received Issue Date:</b>		10/21/1987				
<b>Action:</b>		CAP/RAP - Other Report				
<b>Doc Link:</b>		https://geotracker.waterboards.ca.gov/view_documents_all?global_id=T0600100895&doc_id=5781403				
<b>Title Description Comments:</b>						
Remediation Plan Oil Tank 12K1 Site						
<b>Action Type:</b>		Response Requested - Reports				
<b>Action Date:</b>		9/18/1987				
<b>Received Issue Date:</b>		9/18/1987				
<b>Action:</b>		Site Assessment Report				

<b>Map Key</b>	<b>Number of Records</b>	<b>Direction</b>	<b>Distance (mi/ft)</b>	<b>Elev/Diff (ft)</b>	<b>Site</b>	<b>DB</b>
----------------	--------------------------	------------------	-------------------------	-----------------------	-------------	-----------

**Doc Link:** [https://geotracker.waterboards.ca.gov/view\\_documents\\_all?global\\_id=T0600100895&doc\\_id=5781405](https://geotracker.waterboards.ca.gov/view_documents_all?global_id=T0600100895&doc_id=5781405)

**Title Description Comments:**

Report of Phase II Soil Investigation

**Action Type:** Response Requested - Reports

**Action Date:** 9/18/1987

**Received Issue Date:** 9/18/1987

**Action:** Site Assessment Report

**Doc Link:**

**Title Description Comments:**

Report of Phase II Soil Investigation

**Action Type:** Response Requested - Reports

**Action Date:** 9/18/1987

**Received Issue Date:** 9/18/1987

**Action:** Soil and Water Investigation Report

**Doc Link:**

**Title Description Comments:**

Report of Phase II Soil Investigation

**Action Type:** Response Requested - Reports

**Action Date:** 7/6/1987

**Received Issue Date:** 7/6/1987

**Action:** Soil and Water Investigation Report

**Doc Link:** [https://geotracker.waterboards.ca.gov/view\\_documents\\_all?global\\_id=T0600100895&doc\\_id=5781397](https://geotracker.waterboards.ca.gov/view_documents_all?global_id=T0600100895&doc_id=5781397)

**Title Description Comments:**

Report of Soil and Groundwater Investigation

**Action Type:** Response Requested - Reports

**Action Date:** 3/10/1987

**Received Issue Date:** 3/10/1987

**Action:** Soil and Water Investigation Report

**Doc Link:** [https://geotracker.waterboards.ca.gov/view\\_documents\\_all?global\\_id=T0600100895&doc\\_id=5781733](https://geotracker.waterboards.ca.gov/view_documents_all?global_id=T0600100895&doc_id=5781733)

**Title Description Comments:**

Excavation Sampling Results

**Action Type:** Response Requested - Other

**Action Date:** 9/3/1986

**Received Issue Date:** 9/3/1986

**Action:** Unauthorized Release Form

**Doc Link:** [https://geotracker.waterboards.ca.gov/view\\_documents\\_all?global\\_id=T0600100895&doc\\_id=5781732](https://geotracker.waterboards.ca.gov/view_documents_all?global_id=T0600100895&doc_id=5781732)

**Title Description Comments:**

Unauthorized Release Form

**Action Type:** Cleanup Action

**Action Date:** 1/1/1989

**Received Issue Date:**

**Action:** Excavation

**Doc Link:**

**Title Description Comments:**

UST No. 6

**Action Type:** Leak Action

**Action Date:** 8/11/1987

**Received Issue Date:**

**Action:** Leak Discovery



Map Key	Number of Records	Direction	Distance (mi/ft)	Elev/Diff (ft)	Site	DB
---------	-------------------	-----------	------------------	----------------	------	----

**Doc Link:**  
**Title Description Comments:**

**Action Type:** Leak Action  
**Action Date:** 8/11/1987  
**Received Issue Date:**  
**Action:** Leak Stopped  
**Doc Link:**  
**Title Description Comments:**

**Action Type:** Leak Action  
**Action Date:** 8/11/1987  
**Received Issue Date:**  
**Action:** Leak Reported  
**Doc Link:**  
**Title Description Comments:**

**Action Type:** Cleanup Action  
**Action Date:** 4/1/1987  
**Received Issue Date:**  
**Action:** Excavation  
**Doc Link:**  
**Title Description Comments:**

**LUST Sites from GeoTracker Search - Site Maps (as of Feb 24, 2020)**

**Title:** GEO\_MAP  
**Link:** [https://geotracker.waterboards.ca.gov/esi/uploads/geo\\_map/2468592047/T0600100895.PDF](https://geotracker.waterboards.ca.gov/esi/uploads/geo_map/2468592047/T0600100895.PDF)  
**Size :** 129 KB  
**Submitted By:** RICHARD S. MAKDISI (AUTH\_RP)  
**Submitted:** 3/24/2016\*

**Title:** GEO\_MAP  
**Link:** [https://geotracker.waterboards.ca.gov/esi/uploads/geo\\_map/5504522740/T0600100895.PDF](https://geotracker.waterboards.ca.gov/esi/uploads/geo_map/5504522740/T0600100895.PDF)  
**Size :** 584 KB  
**Submitted By:** RICHARD S. MAKDISI (AUTH\_RP)  
**Submitted:** 3/24/2016\*

**Title:** GEO\_MAP  
**Link:** [https://geotracker.waterboards.ca.gov/esi/uploads/geo\\_map/1668924689/T0600100895.PDF](https://geotracker.waterboards.ca.gov/esi/uploads/geo_map/1668924689/T0600100895.PDF)  
**Size :** 108 KB  
**Submitted By:** RICHARD S. MAKDISI (AUTH\_RP)  
**Submitted:** 3/24/2016\*

**LUST Sites from GeoTracker Search - Documents (as of Feb 24, 2020)**

**Document Type:** Site Documents  
**Document Date:** 6/30/2017  
**Type:** CLOSURE/NO FURTHER ACTION LETTER  
**Title:** NO FURTHER ACTION/ CASE CLOSURE  
**Title Link:** [https://geotracker.waterboards.ca.gov/view\\_documents?global\\_id=T0600100895&enforcement\\_id=6325471](https://geotracker.waterboards.ca.gov/view_documents?global_id=T0600100895&enforcement_id=6325471)  
**Size :**  
**Submitted By:** SUNNY GRUNLOH (REGULATOR)  
**Submitted:**

**Document Type:** Site Documents  
**Document Date:** 5/2/2017  
**Type:** NOTIFICATION - PUBLIC NOTICE OF CASE CLOSURE  
**Title:** NOTICE OF INTENT TO ISSUE A NO FURTHER ACTION LETTER  
**Title Link:** [https://geotracker.waterboards.ca.gov/view\\_documents?global\\_id=T0600100895&enforcement\\_id=6318832](https://geotracker.waterboards.ca.gov/view_documents?global_id=T0600100895&enforcement_id=6318832)  
**Size :**  
**Submitted By:** DAVID TANOUYE (REGULATOR)  
**Submitted:**

**Document Type:** Site Documents  
**Document Date:** 3/24/2016  
**Type:** REQUEST FOR CLOSURE  
**Title:** RESPONSE TO WATER BOARD AND BAYER SITE CLOSURE REQUEST-MAR 24 2016  
**Size :** 98 KB  
**Submitted By:** RICHARD S. MAKDISI (AUTH\_RP)  
**Submitted:**

Map Key	Number of Records	Direction	Distance (mi/ft)	Elev/Diff (ft)	Site	DB
<b>Title Link:</b>					<a href="https://geotracker.waterboards.ca.gov/esi/uploads/geo_report/8692496597/T0600100895.PDF">https://geotracker.waterboards.ca.gov/esi/uploads/geo_report/8692496597/T0600100895.PDF</a>	
<b>Document Type:</b>	Site Documents			<b>Size :</b>		
<b>Document Date:</b>	2/29/2016			<b>Submitted By:</b>	CAROLYN LAM (REGULATOR)	
<b>Type:</b>	13267 REQUIREMENT			<b>Submitted:</b>		
<b>Title:</b>	REQUIREMENT TO CLAIM SITE AND UPLOAD ELECTRONIC DOCUMENTS					
<b>Title Link:</b>					<a href="https://geotracker.waterboards.ca.gov/view_documents?global_id=T0600100895&amp;enforcement_id=6277473">https://geotracker.waterboards.ca.gov/view_documents?global_id=T0600100895&amp;enforcement_id=6277473</a>	
<b>Document Type:</b>	Site Documents			<b>Size :</b>		
<b>Document Date:</b>	11/30/2015			<b>Submitted By:</b>	CAROLYN LAM (REGULATOR)	
<b>Type:</b>	STAFF LETTER			<b>Submitted:</b>		
<b>Title:</b>	COURTESY NOTICE - ESI COMPLIANCE					
<b>Title Link:</b>					<a href="https://geotracker.waterboards.ca.gov/view_documents?global_id=T0600100895&amp;enforcement_id=6269379">https://geotracker.waterboards.ca.gov/view_documents?global_id=T0600100895&amp;enforcement_id=6269379</a>	
<b>Document Type:</b>	Site Documents			<b>Size :</b>		
<b>Document Date:</b>	6/12/2013			<b>Submitted By:</b>	(REGULATOR)	
<b>Type:</b>	LETTER - NOTICE			<b>Submitted:</b>		
<b>Title:</b>	NOTICE OF CASE TRANSFER					
<b>Title Link:</b>					<a href="https://geotracker.waterboards.ca.gov/view_documents?global_id=T0600100895&amp;enforcement_id=6163898">https://geotracker.waterboards.ca.gov/view_documents?global_id=T0600100895&amp;enforcement_id=6163898</a>	
<b>Document Type:</b>	Site Documents			<b>Size :</b>	2,491 KB	
<b>Document Date:</b>	11/9/2009			<b>Submitted By:</b>	RICHARD S. MAKDISI (AUTH_RP)	
<b>Type:</b>	REQUEST FOR CLOSURE			<b>Submitted:</b>		
<b>Title:</b>	REPORT-WELL CLOSURES-11-09-2009					
<b>Title Link:</b>					<a href="https://geotracker.waterboards.ca.gov/esi/uploads/geo_report/4075067877/T0600100895.PDF">https://geotracker.waterboards.ca.gov/esi/uploads/geo_report/4075067877/T0600100895.PDF</a>	
<b>Document Type:</b>	Site Documents			<b>Size :</b>		
<b>Document Date:</b>	10/7/2009			<b>Submitted By:</b>	MICHAEL HARRIS (REGULATOR)	
<b>Type:</b>	CORRESPONDENCE			<b>Submitted:</b>		
<b>Title:</b>	SUMMARY OF CLOSURE PETITION STATUS					
<b>Title Link:</b>					<a href="https://geotracker.waterboards.ca.gov/view_documents?global_id=T0600100895&amp;document_id=5782743">https://geotracker.waterboards.ca.gov/view_documents?global_id=T0600100895&amp;document_id=5782743</a>	
<b>Document Type:</b>	Site Documents			<b>Size :</b>		
<b>Document Date:</b>	10/7/2009			<b>Submitted By:</b>	MADELEINE LITTLE (REGULATOR)	
<b>Type:</b>	MEETING			<b>Submitted:</b>		
<b>Title:</b>	MEETING AGENDA					
<b>Title Link:</b>					<a href="https://geotracker.waterboards.ca.gov/view_documents?global_id=T0600100895&amp;enforcement_id=6402770">https://geotracker.waterboards.ca.gov/view_documents?global_id=T0600100895&amp;enforcement_id=6402770</a>	
<b>Document Type:</b>	Site Documents			<b>Size :</b>		
<b>Document Date:</b>	8/19/2009			<b>Submitted By:</b>	ASHA TURMAN (REGULATOR)	
<b>Type:</b>	STAFF LETTER			<b>Submitted:</b>		
<b>Title:</b>	RE: BAYER/MILES/CUTTER - TMDS RECOMMENDATION FOR CASE CLOSURE					
<b>Title Link:</b>					<a href="https://geotracker.waterboards.ca.gov/view_documents?global_id=T0600100895&amp;enforcement_id=6297946">https://geotracker.waterboards.ca.gov/view_documents?global_id=T0600100895&amp;enforcement_id=6297946</a>	
<b>Document Type:</b>	Site Documents			<b>Size :</b>		
<b>Document Date:</b>	7/23/2009			<b>Submitted By:</b>	ASHA TURMAN (REGULATOR)	
<b>Type:</b>	STAFF LETTER			<b>Submitted:</b>		
<b>Title:</b>	CASE CLOSURE RECOMMENDATIONS					
<b>Title Link:</b>					<a href="https://geotracker.waterboards.ca.gov/view_documents?global_id=T0600100895&amp;enforcement_id=6297947">https://geotracker.waterboards.ca.gov/view_documents?global_id=T0600100895&amp;enforcement_id=6297947</a>	
<b>Document Type:</b>	Site Documents			<b>Size :</b>		
<b>Document Date:</b>	7/23/2009			<b>Submitted By:</b>	ASHA TURMAN (REGULATOR)	
<b>Type:</b>	STAFF LETTER			<b>Submitted:</b>		
<b>Title:</b>	BAYER/MILES/CUTTER - TMDS RECOMMENDATION FOR CASE CLOSURE					
<b>Title Link:</b>					<a href="https://geotracker.waterboards.ca.gov/view_documents?global_id=T0600100895&amp;enforcement_id=6297944">https://geotracker.waterboards.ca.gov/view_documents?global_id=T0600100895&amp;enforcement_id=6297944</a>	
<b>Document Type:</b>	Site Documents			<b>Size :</b>		
<b>Document Date:</b>	6/5/2009			<b>Submitted By:</b>	(REGULATOR)	
<b>Type:</b>	CLOSURE/NO FURTHER ACTION LETTER			<b>Submitted:</b>		
<b>Title:</b>	CASE CLOSURE REFERRAL AND SUPPORTING DOCUMENTS					
<b>Title Link:</b>					<a href="https://geotracker.waterboards.ca.gov/view_documents?global_id=T0600100895&amp;enforcement_id=6016092">https://geotracker.waterboards.ca.gov/view_documents?global_id=T0600100895&amp;enforcement_id=6016092</a>	
<b>Document Type:</b>	Site Documents			<b>Size :</b>		
<b>Document Date:</b>	5/31/2005			<b>Submitted By:</b>	MICHAEL HARRIS (REGULATOR)	
<b>Type:</b>	SOIL AND WATER INVESTIGATION REPORT			<b>Submitted:</b>		
<b>Title:</b>	REPORT OF FINDINGS FOR ENVIRONMENTAL SAMPLING AND CORRECTIVE ACTION BAYER CLINICAL MANUFACTURING FACILITY - REGULATOR RESPONSE					
<b>Title Link:</b>					<a href="https://geotracker.waterboards.ca.gov/view_documents?global_id=T0600100895&amp;document_id=5781728">https://geotracker.waterboards.ca.gov/view_documents?global_id=T0600100895&amp;document_id=5781728</a>	

<b>Map Key</b>	<b>Number of Records</b>	<b>Direction</b>	<b>Distance (mi/ft)</b>	<b>Elev/Diff (ft)</b>	<b>Site</b>	<b>DB</b>
<b>Document Type:</b>	Site Documents				<b>Size :</b>	
<b>Document Date:</b>	4/28/2005				<b>Submitted By:</b>	MICHAEL HARRIS (REGULATOR)
<b>Type:</b>	OTHER REPORT / DOCUMENT				<b>Submitted:</b>	
<b>Title:</b>	SBC "UFST BACKFILL" SAMPLE RESULTS FOR CHROMIUM - REGULATOR RESPONSE					
<b>Title Link:</b>	<a href="https://geotracker.waterboards.ca.gov/view_documents?global_id=T0600100895&amp;document_id=5782740">https://geotracker.waterboards.ca.gov/view_documents?global_id=T0600100895&amp;document_id=5782740</a>					
<b>Document Type:</b>	Site Documents				<b>Size :</b>	
<b>Document Date:</b>	4/22/2005				<b>Submitted By:</b>	MICHAEL HARRIS (REGULATOR)
<b>Type:</b>	OTHER WORKPLAN				<b>Submitted:</b>	
<b>Title:</b>	WORKPLAN FOR CONTAMINATED SOIL CORRECTIVE ACTION - REGULATOR RESPONSE					
<b>Title Link:</b>	<a href="https://geotracker.waterboards.ca.gov/view_documents?global_id=T0600100895&amp;document_id=5781729">https://geotracker.waterboards.ca.gov/view_documents?global_id=T0600100895&amp;document_id=5781729</a>					
<b>Document Type:</b>	Site Documents				<b>Size :</b>	
<b>Document Date:</b>	7/17/2002				<b>Submitted By:</b>	MICHAEL HARRIS (REGULATOR)
<b>Type:</b>	CORRESPONDENCE				<b>Submitted:</b>	
<b>Title:</b>	CORRESPONDENCE REGARDING PROPOSED DEVELOPMENT - REGULATOR RESPONSE					
<b>Title Link:</b>	<a href="https://geotracker.waterboards.ca.gov/view_documents?global_id=T0600100895&amp;document_id=5782738">https://geotracker.waterboards.ca.gov/view_documents?global_id=T0600100895&amp;document_id=5782738</a>					
<b>Document Type:</b>	Site Documents				<b>Size :</b>	
<b>Document Date:</b>	5/15/2002				<b>Submitted By:</b>	(REGULATOR)
<b>Type:</b>	REQUEST FOR CLOSURE				<b>Submitted:</b>	
<b>Title:</b>	PETITION FOR "NO FURTHER ACTION"_D - REGULATOR RESPONSE					
<b>Title Link:</b>	<a href="https://geotracker.waterboards.ca.gov/view_documents?global_id=T0600100895&amp;document_id=5640787">https://geotracker.waterboards.ca.gov/view_documents?global_id=T0600100895&amp;document_id=5640787</a>					
<b>Document Type:</b>	Site Documents				<b>Size :</b>	
<b>Document Date:</b>	5/15/2002				<b>Submitted By:</b>	(REGULATOR)
<b>Type:</b>	REQUEST FOR CLOSURE				<b>Submitted:</b>	
<b>Title:</b>	PETITION FOR "NO FURTHER ACTION" LETTER, - REGULATOR RESPONSE					
<b>Title Link:</b>	<a href="https://geotracker.waterboards.ca.gov/view_documents?global_id=T0600100895&amp;document_id=5640783">https://geotracker.waterboards.ca.gov/view_documents?global_id=T0600100895&amp;document_id=5640783</a>					
<b>Document Type:</b>	Site Documents				<b>Size :</b>	
<b>Document Date:</b>	5/15/2002				<b>Submitted By:</b>	(REGULATOR)
<b>Type:</b>	REQUEST FOR CLOSURE				<b>Submitted:</b>	
<b>Title:</b>	PETITION FOR "NO FURTHER ACTION"_PART C - REGULATOR RESPONSE					
<b>Title Link:</b>	<a href="https://geotracker.waterboards.ca.gov/view_documents?global_id=T0600100895&amp;document_id=5640786">https://geotracker.waterboards.ca.gov/view_documents?global_id=T0600100895&amp;document_id=5640786</a>					
<b>Document Type:</b>	Site Documents				<b>Size :</b>	
<b>Document Date:</b>	5/15/2002				<b>Submitted By:</b>	(REGULATOR)
<b>Type:</b>	REQUEST FOR CLOSURE				<b>Submitted:</b>	
<b>Title:</b>	PETITION FOR NO FURTHER ACTION, PART A - REGULATOR RESPONSE					
<b>Title Link:</b>	<a href="https://geotracker.waterboards.ca.gov/view_documents?global_id=T0600100895&amp;document_id=5640784">https://geotracker.waterboards.ca.gov/view_documents?global_id=T0600100895&amp;document_id=5640784</a>					
<b>Document Type:</b>	Site Documents				<b>Size :</b>	347 KB
<b>Document Date:</b>	5/15/2002				<b>Submitted By:</b>	RICHARD S. MAKDISI (AUTH_RP)
<b>Type:</b>	REQUEST FOR CLOSURE				<b>Submitted:</b>	
<b>Title:</b>	FORMER USTS - INVENTORY TABULATION- MAY 15, 2002					
<b>Title Link:</b>	<a href="https://geotracker.waterboards.ca.gov/esi/uploads/geo_report/6997705817/T0600100895.PDF">https://geotracker.waterboards.ca.gov/esi/uploads/geo_report/6997705817/T0600100895.PDF</a>					
<b>Document Type:</b>	Site Documents				<b>Size :</b>	
<b>Document Date:</b>	5/15/2002				<b>Submitted By:</b>	(REGULATOR)
<b>Type:</b>	REQUEST FOR CLOSURE				<b>Submitted:</b>	
<b>Title:</b>	PETITION FOR NO FURTHER ACTION_B - REGULATOR RESPONSE					
<b>Title Link:</b>	<a href="https://geotracker.waterboards.ca.gov/view_documents?global_id=T0600100895&amp;document_id=5640785">https://geotracker.waterboards.ca.gov/view_documents?global_id=T0600100895&amp;document_id=5640785</a>					
<b>Document Type:</b>	Site Documents				<b>Size :</b>	
<b>Document Date:</b>	11/27/2001				<b>Submitted By:</b>	(REGULATOR)
<b>Type:</b>	STAFF LETTER				<b>Submitted:</b>	
<b>Title:</b>	LETTER REGARDING THE FIRE DEPARTMENT'S REQUIREMENTS					
<b>Title Link:</b>	<a href="https://geotracker.waterboards.ca.gov/view_documents?global_id=T0600100895&amp;enforcement_id=6178066">https://geotracker.waterboards.ca.gov/view_documents?global_id=T0600100895&amp;enforcement_id=6178066</a>					
<b>Document Type:</b>	Site Documents				<b>Size :</b>	
<b>Document Date:</b>	7/10/2001				<b>Submitted By:</b>	MICHAEL HARRIS (REGULATOR)
<b>Type:</b>	WELL DESTRUCTION REPORT				<b>Submitted:</b>	
<b>Title:</b>	WELL DESTRUCTION REPORTS - REGULATOR RESPONSE					
<b>Title Link:</b>	<a href="https://geotracker.waterboards.ca.gov/view_documents?global_id=T0600100895&amp;document_id=5782725">https://geotracker.waterboards.ca.gov/view_documents?global_id=T0600100895&amp;document_id=5782725</a>					
<b>Document Type:</b>	Site Documents				<b>Size :</b>	
<b>Document Date:</b>	6/25/2001				<b>Submitted By:</b>	MICHAEL HARRIS (REGULATOR)

Map Key	Number of Records	Direction	Distance (mi/ft)	Elev/Diff (ft)	Site	DB
<b>Type:</b>	OTHER REPORT / DOCUMENT		<b>Submitted:</b>			
<b>Title:</b>	RESULTS OF PIPELINE SOIL SAMPLING IN SUPPORT OF THE PUMPHOUSE RENOVATION PROJECT - REGULATOR RESPONSE					
<b>Title Link:</b>	<a href="https://geotracker.waterboards.ca.gov/view_documents?global_id=T0600100895&amp;document_id=5781691">https://geotracker.waterboards.ca.gov/view_documents?global_id=T0600100895&amp;document_id=5781691</a>					
<b>Document Type:</b>	Site Documents			<b>Size :</b>		
<b>Document Date:</b>	6/11/2001			<b>Submitted By:</b>	MICHAEL HARRIS (REGULATOR)	
<b>Type:</b>	WELL DESTRUCTION REPORT		<b>Submitted:</b>			
<b>Title:</b>	REPORT OF WATER SUPPLY WELL CLOSURE - REGULATOR RESPONSE					
<b>Title Link:</b>	<a href="https://geotracker.waterboards.ca.gov/view_documents?global_id=T0600100895&amp;document_id=5781687">https://geotracker.waterboards.ca.gov/view_documents?global_id=T0600100895&amp;document_id=5781687</a>					
<b>Document Type:</b>	Site Documents			<b>Size :</b>		
<b>Document Date:</b>	3/16/2001			<b>Submitted By:</b>	MICHAEL HARRIS (REGULATOR)	
<b>Type:</b>	OTHER REPORT / DOCUMENT		<b>Submitted:</b>			
<b>Title:</b>	TRANSMITTAL OF WATER ANALYTICAL RESULTS BAYER BUILDING 12 WELL - REGULATOR RESPONSE					
<b>Title Link:</b>	<a href="https://geotracker.waterboards.ca.gov/view_documents?global_id=T0600100895&amp;document_id=5782722">https://geotracker.waterboards.ca.gov/view_documents?global_id=T0600100895&amp;document_id=5782722</a>					
<b>Document Type:</b>	Monitoring Reports			<b>Size :</b>	1,893 KB	
<b>Document Date:</b>	2/10/1999			<b>Submitted By:</b>	MICHAEL HARRIS (REGULATOR)	
<b>Type:</b>	MONITORING REPORT - SEMI-ANNUALLY		<b>Submitted:</b>			
<b>Title:</b>	PROGRESS REPORT 28 - - REGULATOR RESPONSE					
<b>Title Link:</b>	<a href="https://geotracker.waterboards.ca.gov/regulators/deliverable_documents/3643141031/T0600100895%5F19990210%5FBayer%5FM%5FR%5FQUART%2Epdf">https://geotracker.waterboards.ca.gov/regulators/deliverable_documents/3643141031/T0600100895%5F19990210%5FBayer%5FM%5FR%5FQUART%2Epdf</a>					
<b>Document Type:</b>	Monitoring Reports			<b>Size :</b>	1,943 KB	
<b>Document Date:</b>	3/20/1998			<b>Submitted By:</b>	MICHAEL HARRIS (REGULATOR)	
<b>Type:</b>	MONITORING REPORT - QUARTERLY		<b>Submitted:</b>			
<b>Title:</b>	QUARTERLY GROUNDWATER MONITORING REPORT 27 - - REGULATOR RESPONSE					
<b>Title Link:</b>	<a href="https://geotracker.waterboards.ca.gov/regulators/deliverable_documents/5875974893/T0600100895%5F19980320%5FBayer%5FM%5FR%5FQUART%2Epdf">https://geotracker.waterboards.ca.gov/regulators/deliverable_documents/5875974893/T0600100895%5F19980320%5FBayer%5FM%5FR%5FQUART%2Epdf</a>					
<b>Document Type:</b>	Site Documents			<b>Size :</b>		
<b>Document Date:</b>	10/30/1997			<b>Submitted By:</b>	(REGULATOR)	
<b>Type:</b>	OTHER REPORT / DOCUMENT		<b>Submitted:</b>			
<b>Title:</b>	BAYER SITE INVESTIGATION TRANSMITTAL					
<b>Title Link:</b>	<a href="https://geotracker.waterboards.ca.gov/view_documents?global_id=T0600100895&amp;document_id=5784806">https://geotracker.waterboards.ca.gov/view_documents?global_id=T0600100895&amp;document_id=5784806</a>					
<b>Document Type:</b>	Site Documents			<b>Size :</b>		
<b>Document Date:</b>	9/26/1997			<b>Submitted By:</b>	(REGULATOR)	
<b>Type:</b>	OTHER REPORT / DOCUMENT		<b>Submitted:</b>			
<b>Title:</b>	WASTE REDUCTION AWARD					
<b>Title Link:</b>	<a href="https://geotracker.waterboards.ca.gov/view_documents?global_id=T0600100895&amp;document_id=5784803">https://geotracker.waterboards.ca.gov/view_documents?global_id=T0600100895&amp;document_id=5784803</a>					
<b>Document Type:</b>	Monitoring Reports			<b>Size :</b>	1,793 KB	
<b>Document Date:</b>	9/24/1997			<b>Submitted By:</b>	MICHAEL HARRIS (REGULATOR)	
<b>Type:</b>	MONITORING REPORT - QUARTERLY		<b>Submitted:</b>			
<b>Title:</b>	QUARTERLY GROUNDWATER MONITORING REPORT 26 - - REGULATOR RESPONSE					
<b>Title Link:</b>	<a href="https://geotracker.waterboards.ca.gov/regulators/deliverable_documents/7329681217/T0600100895%5F19970924%5FBayer%5FM%5FR%5FQUART%2Epdf">https://geotracker.waterboards.ca.gov/regulators/deliverable_documents/7329681217/T0600100895%5F19970924%5FBayer%5FM%5FR%5FQUART%2Epdf</a>					
<b>Document Type:</b>	Site Documents			<b>Size :</b>		
<b>Document Date:</b>	8/5/1997			<b>Submitted By:</b>	MICHAEL HARRIS (REGULATOR)	
<b>Type:</b>	CLOSURE/NO FURTHER ACTION LETTER		<b>Submitted:</b>			
<b>Title:</b>	FINAL CASE CLOSURE FOR CARLTON BUSINESS CENTER, 2700 SEVENTH ST					
<b>Title Link:</b>	<a href="https://geotracker.waterboards.ca.gov/view_documents?global_id=T0600100895&amp;enforcement_id=6175839">https://geotracker.waterboards.ca.gov/view_documents?global_id=T0600100895&amp;enforcement_id=6175839</a>					
<b>Document Type:</b>	Site Documents			<b>Size :</b>		
<b>Document Date:</b>	5/23/1997			<b>Submitted By:</b>	MICHAEL HARRIS (REGULATOR)	
<b>Type:</b>	NPDES / WDR REPORTS		<b>Submitted:</b>			
<b>Title:</b>	ASSORTED CORRESPONDENCE RE: EXCAVATION DEWATERING - REGULATOR RESPONSE					
<b>Title Link:</b>	<a href="https://geotracker.waterboards.ca.gov/view_documents?global_id=T0600100895&amp;document_id=5781674">https://geotracker.waterboards.ca.gov/view_documents?global_id=T0600100895&amp;document_id=5781674</a>					
<b>Document Type:</b>	Site Documents			<b>Size :</b>		
<b>Document Date:</b>	5/6/1997			<b>Submitted By:</b>	MICHAEL HARRIS (REGULATOR)	
<b>Type:</b>	STAFF LETTER		<b>Submitted:</b>			
<b>Title:</b>	ASSORTED CORRESPONDENCE RE: 2550 SEVENTH ST					
<b>Title Link:</b>	<a href="https://geotracker.waterboards.ca.gov/view_documents?global_id=T0600100895&amp;enforcement_id=6174958">https://geotracker.waterboards.ca.gov/view_documents?global_id=T0600100895&amp;enforcement_id=6174958</a>					
<b>Document Type:</b>	Monitoring Reports			<b>Size :</b>	1,943 KB	

<b>Map Key</b>	<b>Number of Records</b>	<b>Direction</b>	<b>Distance (mi/ft)</b>	<b>Elev/Diff (ft)</b>	<b>Site</b>	<b>DB</b>
<b>Document Date:</b>	4/24/1997				<b>Submitted By:</b> MICHAEL HARRIS (REGULATOR)	
<b>Type:</b>	MONITORING REPORT - QUARTERLY				<b>Submitted:</b>	
<b>Title:</b>	QUARTERLY GROUNDWATER MONITORING REPORT 25 - - REGULATOR RESPONSE					
<b>Title Link:</b>	<a href="https://geotracker.waterboards.ca.gov/regulators/deliverable_documents/2115432560/T0600100895%5F19970424%5FBayer%5FM%5FR%5FQUART%2Epdf">https://geotracker.waterboards.ca.gov/regulators/deliverable_documents/2115432560/T0600100895%5F19970424%5FBayer%5FM%5FR%5FQUART%2Epdf</a>					
<b>Document Type:</b>	Site Documents				<b>Size :</b>	
<b>Document Date:</b>	11/11/1996				<b>Submitted By:</b> MICHAEL HARRIS (REGULATOR)	
<b>Type:</b>	REMEDIAL PROGRESS REPORT				<b>Submitted:</b>	
<b>Title:</b>	RESULTS OF REMEDIAL INVESTIGATIONS - FORMER GARY STEEL AND WESTERN INTERMODAL PARCELS - REGULATOR RESPONSE					
<b>Title Link:</b>	<a href="https://geotracker.waterboards.ca.gov/view_documents?global_id=T0600100895&amp;document_id=5781520">https://geotracker.waterboards.ca.gov/view_documents?global_id=T0600100895&amp;document_id=5781520</a>					
<b>Document Type:</b>	Monitoring Reports				<b>Size :</b> 1,871 KB	
<b>Document Date:</b>	10/14/1996				<b>Submitted By:</b> MICHAEL HARRIS (REGULATOR)	
<b>Type:</b>	MONITORING REPORT - QUARTERLY				<b>Submitted:</b>	
<b>Title:</b>	QUARTERLY GROUNDWATER MONITORING REPORT 24 - - REGULATOR RESPONSE					
<b>Title Link:</b>	<a href="https://geotracker.waterboards.ca.gov/regulators/deliverable_documents/9889967203/T0600100895%5F19961014%5FBayer%5FM%5FR%5FQUART%2Epdf">https://geotracker.waterboards.ca.gov/regulators/deliverable_documents/9889967203/T0600100895%5F19961014%5FBayer%5FM%5FR%5FQUART%2Epdf</a>					
<b>Document Type:</b>	Site Documents				<b>Size :</b>	
<b>Document Date:</b>	7/25/1996				<b>Submitted By:</b> (REGULATOR)	
<b>Type:</b>	OTHER REPORT / DOCUMENT				<b>Submitted:</b>	
<b>Title:</b>	RADIOACTIVE MATERIALS INFORMATION					
<b>Title Link:</b>	<a href="https://geotracker.waterboards.ca.gov/view_documents?global_id=T0600100895&amp;document_id=5784800">https://geotracker.waterboards.ca.gov/view_documents?global_id=T0600100895&amp;document_id=5784800</a>					
<b>Document Type:</b>	Monitoring Reports				<b>Size :</b> 2,319 KB	
<b>Document Date:</b>	6/6/1996				<b>Submitted By:</b> MICHAEL HARRIS (REGULATOR)	
<b>Type:</b>	MONITORING REPORT - QUARTERLY				<b>Submitted:</b>	
<b>Title:</b>	QUARTERLY GROUNDWATER MONITORING REPORT 23 - - REGULATOR RESPONSE					
<b>Title Link:</b>	<a href="https://geotracker.waterboards.ca.gov/regulators/deliverable_documents/4018873453/T0600100895%5F19960606%5FBayer%5FM%5FR%5FQUART%2Epdf">https://geotracker.waterboards.ca.gov/regulators/deliverable_documents/4018873453/T0600100895%5F19960606%5FBayer%5FM%5FR%5FQUART%2Epdf</a>					
<b>Document Type:</b>	Site Documents				<b>Size :</b>	
<b>Document Date:</b>	3/4/1996				<b>Submitted By:</b> (REGULATOR)	
<b>Type:</b>	OTHER REPORT / DOCUMENT				<b>Submitted:</b>	
<b>Title:</b>	NOTICE OF ACCIDENTAL RELEASE					
<b>Title Link:</b>	<a href="https://geotracker.waterboards.ca.gov/view_documents?global_id=T0600100895&amp;document_id=5784795">https://geotracker.waterboards.ca.gov/view_documents?global_id=T0600100895&amp;document_id=5784795</a>					
<b>Document Type:</b>	Site Documents				<b>Size :</b>	
<b>Document Date:</b>	2/16/1996				<b>Submitted By:</b> (REGULATOR)	
<b>Type:</b>	OTHER REPORT / DOCUMENT				<b>Submitted:</b>	
<b>Title:</b>	DETAILS OF CITRIC ACID SPILL					
<b>Title Link:</b>	<a href="https://geotracker.waterboards.ca.gov/view_documents?global_id=T0600100895&amp;document_id=5784794">https://geotracker.waterboards.ca.gov/view_documents?global_id=T0600100895&amp;document_id=5784794</a>					
<b>Document Type:</b>	Site Documents				<b>Size :</b>	
<b>Document Date:</b>	2/15/1996				<b>Submitted By:</b> (REGULATOR)	
<b>Type:</b>	OTHER REPORT / DOCUMENT				<b>Submitted:</b>	
<b>Title:</b>	B-55 CAPACITY INCREASE					
<b>Title Link:</b>	<a href="https://geotracker.waterboards.ca.gov/view_documents?global_id=T0600100895&amp;document_id=5784792">https://geotracker.waterboards.ca.gov/view_documents?global_id=T0600100895&amp;document_id=5784792</a>					
<b>Document Type:</b>	Site Documents				<b>Size :</b>	
<b>Document Date:</b>	1/1/1996				<b>Submitted By:</b> MICHAEL HARRIS (REGULATOR)	
<b>Type:</b>	SITE ASSESSMENT REPORT				<b>Submitted:</b>	
<b>Title:</b>	1995 ANNUAL SUMMARY ASSESSMENT - REGULATOR RESPONSE					
<b>Title Link:</b>	<a href="https://geotracker.waterboards.ca.gov/view_documents?global_id=T0600100895&amp;document_id=5781516">https://geotracker.waterboards.ca.gov/view_documents?global_id=T0600100895&amp;document_id=5781516</a>					
<b>Document Type:</b>	Monitoring Reports				<b>Size :</b> 2,393 KB	
<b>Document Date:</b>	12/20/1995				<b>Submitted By:</b> MICHAEL HARRIS (REGULATOR)	
<b>Type:</b>	MONITORING REPORT - QUARTERLY				<b>Submitted:</b>	
<b>Title:</b>	QUARTERLY GROUNDWATER MONITORING REPORT 22 - - REGULATOR RESPONSE					
<b>Title Link:</b>	<a href="https://geotracker.waterboards.ca.gov/regulators/deliverable_documents/6842712223/T0600100895%5F19951220%5FBayer%5FM%5FR%5FQUART%2Epdf">https://geotracker.waterboards.ca.gov/regulators/deliverable_documents/6842712223/T0600100895%5F19951220%5FBayer%5FM%5FR%5FQUART%2Epdf</a>					
<b>Document Type:</b>	Site Documents				<b>Size :</b>	
<b>Document Date:</b>	11/20/1995				<b>Submitted By:</b> MICHAEL HARRIS (REGULATOR)	
<b>Type:</b>	SOIL AND WATER INVESTIGATION REPORT				<b>Submitted:</b>	
<b>Title:</b>	BAYER CORPORATION TANK 18 SOIL INVESTIGATION - REGULATOR RESPONSE					

Map Key	Number of Records	Direction	Distance (mi/ft)	Elev/Diff (ft)	Site	DB
<b>Title Link:</b>					<a href="https://geotracker.waterboards.ca.gov/view_documents?global_id=T0600100895&amp;document_id=5781513">https://geotracker.waterboards.ca.gov/view_documents?global_id=T0600100895&amp;document_id=5781513</a>	
<b>Document Type:</b>	Site Documents			<b>Size :</b>		
<b>Document Date:</b>	10/9/1995			<b>Submitted By:</b>	(REGULATOR)	
<b>Type:</b>	OTHER REPORT / DOCUMENT			<b>Submitted:</b>		
<b>Title:</b>	NOTIFICATION OF WATER RELEASE					
<b>Title Link:</b>					<a href="https://geotracker.waterboards.ca.gov/view_documents?global_id=T0600100895&amp;document_id=5784805">https://geotracker.waterboards.ca.gov/view_documents?global_id=T0600100895&amp;document_id=5784805</a>	
<b>Document Type:</b>	Monitoring Reports			<b>Size :</b>	2,425 KB	
<b>Document Date:</b>	9/24/1995			<b>Submitted By:</b>	MICHAEL HARRIS (REGULATOR)	
<b>Type:</b>	MONITORING REPORT - QUARTERLY			<b>Submitted:</b>		
<b>Title:</b>	QUARTERLY GROUNDWATER MONITORING REPORT 21 - - REGULATOR RESPONSE					
<b>Title Link:</b>					<a href="https://geotracker.waterboards.ca.gov/regulators/deliverable_documents/8162367105/T0600100895%5F19950925%5FBayer%5FM%5FR%5FQUART%2Epdf">https://geotracker.waterboards.ca.gov/regulators/deliverable_documents/8162367105/T0600100895%5F19950925%5FBayer%5FM%5FR%5FQUART%2Epdf</a>	
<b>Document Type:</b>	Site Documents			<b>Size :</b>		
<b>Document Date:</b>	8/10/1995			<b>Submitted By:</b>	(REGULATOR)	
<b>Type:</b>	OTHER REPORT / DOCUMENT			<b>Submitted:</b>		
<b>Title:</b>	NEW REFRIGERATION BUILDING					
<b>Title Link:</b>					<a href="https://geotracker.waterboards.ca.gov/view_documents?global_id=T0600100895&amp;document_id=5784802">https://geotracker.waterboards.ca.gov/view_documents?global_id=T0600100895&amp;document_id=5784802</a>	
<b>Document Type:</b>	Monitoring Reports			<b>Size :</b>	2,346 KB	
<b>Document Date:</b>	7/26/1995			<b>Submitted By:</b>	MICHAEL HARRIS (REGULATOR)	
<b>Type:</b>	MONITORING REPORT - QUARTERLY			<b>Submitted:</b>		
<b>Title:</b>	QUARTERLY GROUNDWATER MONITORING REPORT 20 - - REGULATOR RESPONSE					
<b>Title Link:</b>					<a href="https://geotracker.waterboards.ca.gov/regulators/deliverable_documents/3607434928/T0600100895%5F19950726%5FBayer%5FM%5FR%5FQUART%2Epdf">https://geotracker.waterboards.ca.gov/regulators/deliverable_documents/3607434928/T0600100895%5F19950726%5FBayer%5FM%5FR%5FQUART%2Epdf</a>	
<b>Document Type:</b>	Site Documents			<b>Size :</b>		
<b>Document Date:</b>	6/12/1995			<b>Submitted By:</b>	(REGULATOR)	
<b>Type:</b>	OTHER REPORT / DOCUMENT			<b>Submitted:</b>		
<b>Title:</b>	VISITOR FORM					
<b>Title Link:</b>					<a href="https://geotracker.waterboards.ca.gov/view_documents?global_id=T0600100895&amp;document_id=5784799">https://geotracker.waterboards.ca.gov/view_documents?global_id=T0600100895&amp;document_id=5784799</a>	
<b>Document Type:</b>	Site Documents			<b>Size :</b>		
<b>Document Date:</b>	5/18/1995			<b>Submitted By:</b>	(REGULATOR)	
<b>Type:</b>	SITE VISIT / INSPECTION / SAMPLING			<b>Submitted:</b>		
<b>Title:</b>	TOXICS PROGRAM INSPECTION FORM					
<b>Title Link:</b>					<a href="https://geotracker.waterboards.ca.gov/view_documents?global_id=T0600100895&amp;enforcement_id=6178062">https://geotracker.waterboards.ca.gov/view_documents?global_id=T0600100895&amp;enforcement_id=6178062</a>	
<b>Document Type:</b>	Monitoring Reports			<b>Size :</b>	2,233 KB	
<b>Document Date:</b>	3/23/1995			<b>Submitted By:</b>	MICHAEL HARRIS (REGULATOR)	
<b>Type:</b>	MONITORING REPORT - QUARTERLY			<b>Submitted:</b>		
<b>Title:</b>	QUARTERLY GROUNDWATER MONITORING REPORT 19 - - REGULATOR RESPONSE					
<b>Title Link:</b>					<a href="https://geotracker.waterboards.ca.gov/regulators/deliverable_documents/2234006583/T0600100895%5F19950323%5FBayer%5FM%5FR%5FQUART%2Epdf">https://geotracker.waterboards.ca.gov/regulators/deliverable_documents/2234006583/T0600100895%5F19950323%5FBayer%5FM%5FR%5FQUART%2Epdf</a>	
<b>Document Type:</b>	Site Documents			<b>Size :</b>		
<b>Document Date:</b>	2/22/1995			<b>Submitted By:</b>	MICHAEL HARRIS (REGULATOR)	
<b>Type:</b>	CORRESPONDENCE			<b>Submitted:</b>		
<b>Title:</b>	TMD REVIEW OF VARIOUS 1994 DOCUMENTS - REGULATOR RESPONSE					
<b>Title Link:</b>					<a href="https://geotracker.waterboards.ca.gov/view_documents?global_id=T0600100895&amp;document_id=5782693">https://geotracker.waterboards.ca.gov/view_documents?global_id=T0600100895&amp;document_id=5782693</a>	
<b>Document Type:</b>	Monitoring Reports			<b>Size :</b>	4,954 KB	
<b>Document Date:</b>	2/21/1995			<b>Submitted By:</b>	MADELEINE LITTLE (REGULATOR)	
<b>Type:</b>	MONITORING REPORT - OTHER			<b>Submitted:</b>		
<b>Title:</b>	ANNUAL SUMMARY ASSESSMENT AND GROUNDWATER MONITORING REPORT 18 (QUARTERLY) - 2-15-1995 ANNUAL SUMMARY ASSESSMENT AND GROUNDWATER MONITORING REPORT 18 (QUARTERLY)					
<b>Title Link:</b>					<a href="https://geotracker.waterboards.ca.gov/regulators/deliverable_documents/4148302376/01%2D0972%20%2D13%2D1995%20progress%20report%2018%20and%20annual%20summary%20assessment%2Epdf">https://geotracker.waterboards.ca.gov/regulators/deliverable_documents/4148302376/01%2D0972%20%2D13%2D1995%20progress%20report%2018%20and%20annual%20summary%20assessment%2Epdf</a>	
<b>Document Type:</b>	Site Documents			<b>Size :</b>		
<b>Document Date:</b>	2/19/1995			<b>Submitted By:</b>	MADELEINE LITTLE (REGULATOR)	
<b>Type:</b>	REQUEST FOR CLOSURE			<b>Submitted:</b>		
<b>Title:</b>	REQUEST FOR CASE CLOSURE - BUILDING 38 SUB-SITE MILES, INC.					
<b>Title Link:</b>					<a href="https://geotracker.waterboards.ca.gov/view_documents?global_id=T0600100895&amp;document_id=5990693">https://geotracker.waterboards.ca.gov/view_documents?global_id=T0600100895&amp;document_id=5990693</a>	
<b>Document Type:</b>	Monitoring Reports			<b>Size :</b>	6,639 KB	
<b>Document Date:</b>	2/1/1995			<b>Submitted By:</b>	MICHAEL HARRIS (REGULATOR)	

Map Key	Number of Records	Direction	Distance (mi/ft)	Elev/Diff (ft)	Site	DB
<b>Type:</b> <b>Title:</b>	MONITORING REPORT - QUARTERLY				<b>Submitted:</b> QUARTERLY GROUNDWATER MONITORING REPORT 18 AND ANNUAL SUMMARY ASSESSMENT - - REGULATOR RESPONSE	
<b>Title Link:</b>	<a href="https://geotracker.waterboards.ca.gov/regulators/deliverable_documents/1416171014/T0600100895%5F19950201%5FBayer%2DM%5FR%5FQUART%2Epdf">https://geotracker.waterboards.ca.gov/regulators/deliverable_documents/1416171014/T0600100895%5F19950201%5FBayer%2DM%5FR%5FQUART%2Epdf</a>					
<b>Document Type:</b> <b>Document Date:</b>	Monitoring Reports 10/31/1994				<b>Size :</b> <b>Submitted By:</b>	1,535 KB MADELEINE LITTLE (REGULATOR)
<b>Type:</b> <b>Title:</b>	MONITORING REPORT - QUARTERLY				<b>Submitted:</b> QUARTERLY PROGRESS REPORT 17 - 10-31-1994 QUARTERLY PROGRESS REPORT 17	
<b>Title Link:</b>	<a href="https://geotracker.waterboards.ca.gov/regulators/deliverable_documents/1509186267/01%2D0972%2010%2D31%2D1994%20quarterly%20progress%20report%2017%2Epdf">https://geotracker.waterboards.ca.gov/regulators/deliverable_documents/1509186267/01%2D0972%2010%2D31%2D1994%20quarterly%20progress%20report%2017%2Epdf</a>					
<b>Document Type:</b> <b>Document Date:</b>	Monitoring Reports 10/1/1994				<b>Size :</b> <b>Submitted By:</b>	2,386 KB MICHAEL HARRIS (REGULATOR)
<b>Type:</b> <b>Title:</b>	MONITORING REPORT - QUARTERLY				<b>Submitted:</b> QUARTERLY GROUNDWATER MONITORING REPORT 17 - QUARTERLY MONITORING REPORT - REGULATOR RESPONSE	
<b>Title Link:</b>	<a href="https://geotracker.waterboards.ca.gov/regulators/deliverable_documents/9550764322/T0600100895%5F19941001%5FBayer%5FM%5FR%5FQUART%2Epdf">https://geotracker.waterboards.ca.gov/regulators/deliverable_documents/9550764322/T0600100895%5F19941001%5FBayer%5FM%5FR%5FQUART%2Epdf</a>					
<b>Document Type:</b> <b>Document Date:</b>	Site Documents 5/17/1994				<b>Size :</b> <b>Submitted By:</b>	MICHAEL HARRIS (REGULATOR)
<b>Type:</b> <b>Title:</b>	TANK REMOVAL WORKPLAN				<b>Submitted:</b> WORKPLAN FOR CLOSURE OF ASPHALT CONTAINING VESSEL AT THE FORMER BUSD BUS YARD - REGULATOR RESPONSE	
<b>Title Link:</b>	<a href="https://geotracker.waterboards.ca.gov/view_documents?global_id=T0600100895&amp;document_id=5781512">https://geotracker.waterboards.ca.gov/view_documents?global_id=T0600100895&amp;document_id=5781512</a>					
<b>Document Type:</b> <b>Document Date:</b>	Monitoring Reports 4/28/1994				<b>Size :</b> <b>Submitted By:</b>	8,723 KB MADELEINE LITTLE (REGULATOR)
<b>Type:</b> <b>Title:</b>	MONITORING REPORT - QUARTERLY				<b>Submitted:</b> QUARTERLY GROUNDWATER MONITORING REPORT 15 - 4-22-1994 QUARTERLY GROUNDWATER MONITORING REPORT 15	
<b>Title Link:</b>	<a href="https://geotracker.waterboards.ca.gov/regulators/deliverable_documents/2512358725/01%2D0972%204%2D22%2D1994%20Quarterly%20Progress%20Report%2015%2Epdf">https://geotracker.waterboards.ca.gov/regulators/deliverable_documents/2512358725/01%2D0972%204%2D22%2D1994%20Quarterly%20Progress%20Report%2015%2Epdf</a>					
<b>Document Type:</b> <b>Document Date:</b>	Monitoring Reports 4/1/1994				<b>Size :</b> <b>Submitted By:</b>	7,014 KB MICHAEL HARRIS (REGULATOR)
<b>Type:</b> <b>Title:</b>	MONITORING REPORT - QUARTERLY				<b>Submitted:</b> QUARTERLY GROUNDWATER MONITORING REPORT 15 - QUARTERLY MONITORING REPORT - REGULATOR RESPONSE	
<b>Title Link:</b>	<a href="https://geotracker.waterboards.ca.gov/regulators/deliverable_documents/7861616373/T0600100895%5F19940401%5FBayer%5FM%5FR%5FQUART%2Epdf">https://geotracker.waterboards.ca.gov/regulators/deliverable_documents/7861616373/T0600100895%5F19940401%5FBayer%5FM%5FR%5FQUART%2Epdf</a>					
<b>Document Type:</b> <b>Document Date:</b>	Site Documents 2/25/1994				<b>Size :</b> <b>Submitted By:</b>	MICHAEL HARRIS (REGULATOR)
<b>Type:</b> <b>Title:</b>	OTHER REPORT / DOCUMENT				<b>Submitted:</b> REGARDING ENGINEERING DOCUMENT REPORTS	
<b>Title Link:</b>	<a href="https://geotracker.waterboards.ca.gov/view_documents?global_id=T0600100895&amp;document_id=5987975">https://geotracker.waterboards.ca.gov/view_documents?global_id=T0600100895&amp;document_id=5987975</a>					
<b>Document Type:</b> <b>Document Date:</b>	Site Documents 2/25/1994				<b>Size :</b> <b>Submitted By:</b>	MICHAEL HARRIS (REGULATOR)
<b>Type:</b> <b>Title:</b>	PRELIMINARY SITE ASSESSMENT REPORT				<b>Submitted:</b> SUMMARY OF PRELIMINARY SITE CHARACTERIZATION ACTIVITIES AND PROPOSED CHARACTERIZATION AND REMEDIAL ACTIVITIES AT FORMER BUSD MAINTENANCE BUILDING - REGULATOR RESPONSE	
<b>Title Link:</b>	<a href="https://geotracker.waterboards.ca.gov/view_documents?global_id=T0600100895&amp;document_id=5781501">https://geotracker.waterboards.ca.gov/view_documents?global_id=T0600100895&amp;document_id=5781501</a>					
<b>Document Type:</b> <b>Document Date:</b>	Site Documents 2/23/1994				<b>Size :</b> <b>Submitted By:</b>	MICHAEL HARRIS (REGULATOR)
<b>Type:</b> <b>Title:</b>	CORRESPONDENCE				<b>Submitted:</b> CORRESPONDENCE AND TMD REVIEW OF VARIOUS DOCUMENTS - REGULATOR RESPONSE	
<b>Title Link:</b>	<a href="https://geotracker.waterboards.ca.gov/view_documents?global_id=T0600100895&amp;document_id=5782690">https://geotracker.waterboards.ca.gov/view_documents?global_id=T0600100895&amp;document_id=5782690</a>					
<b>Document Type:</b> <b>Document Date:</b>	Monitoring Reports 2/9/1994				<b>Size :</b> <b>Submitted By:</b>	1,647 KB MADELEINE LITTLE (REGULATOR)
<b>Type:</b> <b>Title:</b>	MONITORING REPORT - QUARTERLY				<b>Submitted:</b> QUARTERLY GW MONITORING REPORT 14 - 2-7-1994 QUARTERLY GW MONITORING REPORT 14	
<b>Title Link:</b>	<a href="https://geotracker.waterboards.ca.gov/regulators/deliverable_documents/1272524774/01%2D0972%202%2D7%2D1994%20quarterly%20gw%20monit%20report%2014%2Epdf">https://geotracker.waterboards.ca.gov/regulators/deliverable_documents/1272524774/01%2D0972%202%2D7%2D1994%20quarterly%20gw%20monit%20report%2014%2Epdf</a>					

<b>Map Key</b>	<b>Number of Records</b>	<b>Direction</b>	<b>Distance (mi/ft)</b>	<b>Elev/Diff (ft)</b>	<b>Site</b>	<b>DB</b>
<b>Document Type:</b>	Site Documents				<b>Size :</b>	
<b>Document Date:</b>	2/7/1994				<b>Submitted By:</b>	(REGULATOR)
<b>Type:</b>	CLOSURE/NO FURTHER ACTION LETTER				<b>Submitted:</b>	
<b>Title:</b>	UST CLOSURE PHOTO					
<b>Title Link:</b>	<a href="https://geotracker.waterboards.ca.gov/view_documents?global_id=T0600100895&amp;enforcement_id=6032360">https://geotracker.waterboards.ca.gov/view_documents?global_id=T0600100895&amp;enforcement_id=6032360</a>					
<b>Document Type:</b>	Site Documents				<b>Size :</b>	
<b>Document Date:</b>	2/7/1994				<b>Submitted By:</b>	MICHAEL HARRIS (REGULATOR)
<b>Type:</b>	SOIL AND WATER INVESTIGATION WORKPLAN				<b>Submitted:</b>	
<b>Title:</b>	WORKPLAN FOR INITIAL SUBSURFACE INVESTIGATION - REGULATOR RESPONSE					
<b>Title Link:</b>	<a href="https://geotracker.waterboards.ca.gov/view_documents?global_id=T0600100895&amp;document_id=5781486">https://geotracker.waterboards.ca.gov/view_documents?global_id=T0600100895&amp;document_id=5781486</a>					
<b>Document Type:</b>	Site Documents				<b>Size :</b>	
<b>Document Date:</b>	2/7/1994				<b>Submitted By:</b>	MICHAEL HARRIS (REGULATOR)
<b>Type:</b>	REQUEST FOR CLOSURE				<b>Submitted:</b>	
<b>Title:</b>	CLOSURE OF UNDERGROUND STORAGE TANKS AND ASSOCIATED REMEDIAL ACTIVITIES - BUSD BUS MAINTENANCE FACILITY - REGULATOR RESPONSE					
<b>Title Link:</b>	<a href="https://geotracker.waterboards.ca.gov/view_documents?global_id=T0600100895&amp;document_id=5781494">https://geotracker.waterboards.ca.gov/view_documents?global_id=T0600100895&amp;document_id=5781494</a>					
<b>Document Type:</b>	Monitoring Reports				<b>Size :</b>	2,165 KB
<b>Document Date:</b>	2/1/1994				<b>Submitted By:</b>	MICHAEL HARRIS (REGULATOR)
<b>Type:</b>	MONITORING REPORT - QUARTERLY				<b>Submitted:</b>	
<b>Title:</b>	QUARTERLY GROUNDWATER MONITORING REPORT 14 - QUARTERLY MONITORING REPORT - REGULATOR RESPONSE					
<b>Title Link:</b>	<a href="https://geotracker.waterboards.ca.gov/regulators/deliverable_documents/5891590714/T0600100895%5F19940201%5FBayer%5FM%5FR%5FQUART%2Epdf">https://geotracker.waterboards.ca.gov/regulators/deliverable_documents/5891590714/T0600100895%5F19940201%5FBayer%5FM%5FR%5FQUART%2Epdf</a>					
<b>Document Type:</b>	Site Documents				<b>Size :</b>	
<b>Document Date:</b>	2/1/1994				<b>Submitted By:</b>	(REGULATOR)
<b>Type:</b>	CLOSURE/NO FURTHER ACTION LETTER				<b>Submitted:</b>	
<b>Title:</b>	UST CLOSURE REPORT					
<b>Title Link:</b>	<a href="https://geotracker.waterboards.ca.gov/view_documents?global_id=T0600100895&amp;enforcement_id=6032362">https://geotracker.waterboards.ca.gov/view_documents?global_id=T0600100895&amp;enforcement_id=6032362</a>					
<b>Document Type:</b>	Site Documents				<b>Size :</b>	
<b>Document Date:</b>	1/7/1994				<b>Submitted By:</b>	MICHAEL HARRIS (REGULATOR)
<b>Type:</b>	CORRESPONDENCE				<b>Submitted:</b>	
<b>Title:</b>	CORRESPONDENCE RE: CLOSURE PLAN FOR BUSD SCHOOL YARD					
<b>Title Link:</b>	<a href="https://geotracker.waterboards.ca.gov/view_documents?global_id=T0600100895&amp;document_id=5782688">https://geotracker.waterboards.ca.gov/view_documents?global_id=T0600100895&amp;document_id=5782688</a>					
<b>Document Type:</b>	Site Documents				<b>Size :</b>	
<b>Document Date:</b>	12/8/1993				<b>Submitted By:</b>	MADELEINE LITTLE (REGULATOR)
<b>Type:</b>	REMEDIAL PROGRESS REPORT				<b>Submitted:</b>	
<b>Title:</b>	CHARACTERIZATION & REMEDIATION OF CONTAMINATED SOIL AT BUILDING 38 SUB-SITE					
<b>Title Link:</b>	<a href="https://geotracker.waterboards.ca.gov/view_documents?global_id=T0600100895&amp;document_id=5987985">https://geotracker.waterboards.ca.gov/view_documents?global_id=T0600100895&amp;document_id=5987985</a>					
<b>Document Type:</b>	Site Documents				<b>Size :</b>	
<b>Document Date:</b>	12/8/1993				<b>Submitted By:</b>	MADELEINE LITTLE (REGULATOR)
<b>Type:</b>	CORRESPONDENCE				<b>Submitted:</b>	
<b>Title:</b>	LETTER - COMMENTS RESPONSE REGARDING GW MONITORING REPORT 13					
<b>Title Link:</b>	<a href="https://geotracker.waterboards.ca.gov/view_documents?global_id=T0600100895&amp;document_id=5987987">https://geotracker.waterboards.ca.gov/view_documents?global_id=T0600100895&amp;document_id=5987987</a>					
<b>Document Type:</b>	Site Documents				<b>Size :</b>	
<b>Document Date:</b>	11/20/1993				<b>Submitted By:</b>	MICHAEL HARRIS (REGULATOR)
<b>Type:</b>	REMEDIAL PROGRESS REPORT				<b>Submitted:</b>	
<b>Title:</b>	CHARACTERIZATION AND REMEDIATION OF CONTAMINATED SOIL AT BUILDING 38 SUB-SITE - REGULATOR RESPONSE					
<b>Title Link:</b>	<a href="https://geotracker.waterboards.ca.gov/view_documents?global_id=T0600100895&amp;document_id=5781479">https://geotracker.waterboards.ca.gov/view_documents?global_id=T0600100895&amp;document_id=5781479</a>					
<b>Document Type:</b>	Monitoring Reports				<b>Size :</b>	5,370 KB
<b>Document Date:</b>	11/16/1993				<b>Submitted By:</b>	MADELEINE LITTLE (REGULATOR)
<b>Type:</b>	MONITORING REPORT - QUARTERLY				<b>Submitted:</b>	
<b>Title:</b>	QUARTERLY GROUNDWATER MONITORING REPORT 13 AND SITE INVESTIGATION - 11-12-1993 QUARTERLY GROUNDWATER MONITORING REPORT 13 AND SITE INVESTIGATION					
<b>Title Link:</b>	<a href="https://geotracker.waterboards.ca.gov/regulators/deliverable_documents/2078353703/01%2D0972%2011%2D12%2D1993%20Quarterly%20gw%20monitoring%20report%2013%2Epdf">https://geotracker.waterboards.ca.gov/regulators/deliverable_documents/2078353703/01%2D0972%2011%2D12%2D1993%20Quarterly%20gw%20monitoring%20report%2013%2Epdf</a>					
<b>Document Type:</b>	Monitoring Reports				<b>Size :</b>	6,014 KB



<b>Map Key</b>	<b>Number of Records</b>	<b>Direction</b>	<b>Distance (mi/ft)</b>	<b>Elev/Diff (ft)</b>	<b>Site</b>	<b>DB</b>
<b>Document Date:</b>	11/1/1993				<b>Submitted By:</b> MICHAEL HARRIS (REGULATOR)	
<b>Type:</b>	MONITORING REPORT - QUARTERLY				<b>Submitted:</b>	
<b>Title:</b>	QUARTERLY GROUNDWATER MONITORING REPORT 13 - QUARTERLY MONITORING REPORT - REGULATOR RESPONSE					
<b>Title Link:</b>	https://geotracker.waterboards.ca.gov/regulators/deliverable_documents/8045577824/T0600100895%5F19931101%5FBayer%5FM%5FR%5FQUART%2Epdf					
<b>Document Type:</b>	Site Documents				<b>Size :</b>	
<b>Document Date:</b>	9/30/1993				<b>Submitted By:</b> ASHA TURMAN (REGULATOR)	
<b>Type:</b>	CORRESPONDENCE				<b>Submitted:</b>	
<b>Title:</b>	GROUNDWATER DISCHARGE RESULTING FROM EXCAVATION DEWATERING AT MILES, INC. BUILDING 60 CONSTRUCTION PROJECT					
<b>Title Link:</b>	https://geotracker.waterboards.ca.gov/view_documents?global_id=T0600100895&document_id=5900137					
<b>Document Type:</b>	Site Documents				<b>Size :</b>	
<b>Document Date:</b>	9/9/1993				<b>Submitted By:</b> MICHAEL HARRIS (REGULATOR)	
<b>Type:</b>	TANK REMOVAL WORKPLAN				<b>Submitted:</b>	
<b>Title:</b>	WORKPLAN TO REMOVE UNDERGROUND STORAGE TANKS, FORMER BUSD PARCEL, 801 PARKER ST - REGULATOR RESPONSE					
<b>Title Link:</b>	https://geotracker.waterboards.ca.gov/view_documents?global_id=T0600100895&document_id=5782686					
<b>Document Type:</b>	Monitoring Reports				<b>Size :</b> 5,399 KB	
<b>Document Date:</b>	9/1/1993				<b>Submitted By:</b> MICHAEL HARRIS (REGULATOR)	
<b>Type:</b>	MONITORING REPORT - QUARTERLY				<b>Submitted:</b>	
<b>Title:</b>	QUARTERLY GROUNDWATER MONITORING REPORT 12 - QUARTERLY MONITORING REPORT - REGULATOR RESPONSE					
<b>Title Link:</b>	https://geotracker.waterboards.ca.gov/regulators/deliverable_documents/4280033707/T0600100895%5F19930901%5FBayer%5FM%5FR%5FQUART%2Epdf					
<b>Document Type:</b>	Site Documents				<b>Size :</b>	
<b>Document Date:</b>	8/3/1993				<b>Submitted By:</b> MADELEINE LITTLE (REGULATOR)	
<b>Type:</b>	SOIL AND WATER INVESTIGATION WORKPLAN - ADDENDUM				<b>Submitted:</b>	
<b>Title:</b>	ADDENDUM TO TECHNICAL WORKPLAN FOR REMEDIATION OF CONTAMINATED SOIL AT MILES INC., BUILDING 38					
<b>Title Link:</b>	https://geotracker.waterboards.ca.gov/view_documents?global_id=T0600100895&document_id=5990695					
<b>Document Type:</b>	Site Documents				<b>Size :</b>	
<b>Document Date:</b>	7/28/1993				<b>Submitted By:</b> MICHAEL HARRIS (REGULATOR)	
<b>Type:</b>	OTHER WORKPLAN				<b>Submitted:</b>	
<b>Title:</b>	TECHNICAL WORKPLAN FOR REMEDIATION OF CONTAMINATED SOIL - BUILDING 38 ADDENDUM - REGULATOR RESPONSE					
<b>Title Link:</b>	https://geotracker.waterboards.ca.gov/view_documents?global_id=T0600100895&document_id=5781466					
<b>Document Type:</b>	Site Documents				<b>Size :</b>	
<b>Document Date:</b>	7/27/1993				<b>Submitted By:</b> MADELEINE LITTLE (REGULATOR)	
<b>Type:</b>	SOIL AND WATER INVESTIGATION WORKPLAN				<b>Submitted:</b>	
<b>Title:</b>	TECHNICAL WORKPLAN FOR REMEDIATION OF CONTAMINATED SOIL AT MILES INC., BUILDING 38					
<b>Title Link:</b>	https://geotracker.waterboards.ca.gov/view_documents?global_id=T0600100895&document_id=5990694					
<b>Document Type:</b>	Site Documents				<b>Size :</b>	
<b>Document Date:</b>	7/23/1993				<b>Submitted By:</b> MICHAEL HARRIS (REGULATOR)	
<b>Type:</b>	OTHER WORKPLAN				<b>Submitted:</b>	
<b>Title:</b>	TECHNICAL WORKPLAN FOR REMEDIATION OF CONTAMINATED SOIL - BUILDING 38 - REGULATOR RESPONSE					
<b>Title Link:</b>	https://geotracker.waterboards.ca.gov/view_documents?global_id=T0600100895&document_id=5781465					
<b>Document Type:</b>	Site Documents				<b>Size :</b>	
<b>Document Date:</b>	7/6/1993				<b>Submitted By:</b> MICHAEL HARRIS (REGULATOR)	
<b>Type:</b>	CLOSURE/NO FURTHER ACTION LETTER				<b>Submitted:</b>	
<b>Title:</b>	UNKNOWN					
<b>Title Link:</b>	https://geotracker.waterboards.ca.gov/view_documents?global_id=T0600100895&enforcement_id=6175831					
<b>Document Type:</b>	Site Documents				<b>Size :</b>	
<b>Document Date:</b>	7/2/1993				<b>Submitted By:</b> MICHAEL HARRIS (REGULATOR)	
<b>Type:</b>	OTHER REPORT / DOCUMENT				<b>Submitted:</b>	
<b>Title:</b>	APPLICATION FOR TEMPORARY DISCHARGE OF GROUNDWATER AND EFFLUENT SAMPLING AND ANALYSIS AT BUILDING 60 CONSTRUCTION DEWATERING - REGULATOR RESPONSE					
<b>Title Link:</b>	https://geotracker.waterboards.ca.gov/view_documents?global_id=T0600100895&document_id=5782685					

Map Key	Number of Records	Direction	Distance (mi/ft)	Elev/Diff (ft)	Site	DB
<b>Document Type:</b>	Site Documents			<b>Size :</b>		
<b>Document Date:</b>	5/28/1993			<b>Submitted By:</b>	MICHAEL HARRIS (REGULATOR)	
<b>Type:</b>	OTHER REPORT / DOCUMENT			<b>Submitted:</b>		
<b>Title:</b>	PROFILING OF SOIL FROM MILES INC. FACILITY - REGULATOR RESPONSE					
<b>Title Link:</b>	<a href="https://geotracker.waterboards.ca.gov/view_documents?global_id=T0600100895&amp;document_id=5781736">https://geotracker.waterboards.ca.gov/view_documents?global_id=T0600100895&amp;document_id=5781736</a>					
<b>Document Type:</b>	Site Documents			<b>Size :</b>		
<b>Document Date:</b>	5/27/1993			<b>Submitted By:</b>	MADELEINE LITTLE (REGULATOR)	
<b>Type:</b>	CORRESPONDENCE			<b>Submitted:</b>		
<b>Title:</b>	REGARDING CASE CLOSURE REQUEST					
<b>Title Link:</b>	<a href="https://geotracker.waterboards.ca.gov/view_documents?global_id=T0600100895&amp;document_id=5987977">https://geotracker.waterboards.ca.gov/view_documents?global_id=T0600100895&amp;document_id=5987977</a>					
<b>Document Type:</b>	Monitoring Reports			<b>Size :</b>	5,735 KB	
<b>Document Date:</b>	5/1/1993			<b>Submitted By:</b>	MICHAEL HARRIS (REGULATOR)	
<b>Type:</b>	MONITORING REPORT - QUARTERLY			<b>Submitted:</b>		
<b>Title:</b>	QUARTERLY GROUNDWATER MONITORING REPORT 11 - QUARTERLY MONITORING REPORT - REGULATOR RESPONSE					
<b>Title Link:</b>	<a href="https://geotracker.waterboards.ca.gov/regulators/deliverable_documents/7876545548/T0600100895%5F19930501%5FBayer%5FM%5FR%5FQUART%2Epdf">https://geotracker.waterboards.ca.gov/regulators/deliverable_documents/7876545548/T0600100895%5F19930501%5FBayer%5FM%5FR%5FQUART%2Epdf</a>					
<b>Document Type:</b>	Site Documents			<b>Size :</b>		
<b>Document Date:</b>	2/10/1993			<b>Submitted By:</b>	MICHAEL HARRIS (REGULATOR)	
<b>Type:</b>	REQUEST FOR CLOSURE			<b>Submitted:</b>		
<b>Title:</b>	REQUEST FOR CASE CLOSURE - MILES INC. BUILDING 38 SUB-SITE - REGULATOR RESPONSE					
<b>Title Link:</b>	<a href="https://geotracker.waterboards.ca.gov/view_documents?global_id=T0600100895&amp;document_id=5781462">https://geotracker.waterboards.ca.gov/view_documents?global_id=T0600100895&amp;document_id=5781462</a>					
<b>Document Type:</b>	Monitoring Reports			<b>Size :</b>	4,705 KB	
<b>Document Date:</b>	2/10/1993			<b>Submitted By:</b>	MICHAEL HARRIS (REGULATOR)	
<b>Type:</b>	MONITORING REPORT - QUARTERLY			<b>Submitted:</b>		
<b>Title:</b>	QUARTERLY GROUNDWATER MONITORING REPORT 10 - QUARTERLY MONITORING REPORT - REGULATOR RESPONSE					
<b>Title Link:</b>	<a href="https://geotracker.waterboards.ca.gov/regulators/deliverable_documents/4070921182/T0600100895%5F19930201%5FBayer%5FM%5FR%5FQUART%2Epdf">https://geotracker.waterboards.ca.gov/regulators/deliverable_documents/4070921182/T0600100895%5F19930201%5FBayer%5FM%5FR%5FQUART%2Epdf</a>					
<b>Document Type:</b>	Site Documents			<b>Size :</b>		
<b>Document Date:</b>	1/28/1993			<b>Submitted By:</b>	MICHAEL HARRIS (REGULATOR)	
<b>Type:</b>	OTHER REPORT / DOCUMENT			<b>Submitted:</b>		
<b>Title:</b>	CHEMICAL ANALYSIS OF SOIL BORING CUTTINGS - REGULATOR RESPONSE					
<b>Title Link:</b>	<a href="https://geotracker.waterboards.ca.gov/view_documents?global_id=T0600100895&amp;document_id=5781737">https://geotracker.waterboards.ca.gov/view_documents?global_id=T0600100895&amp;document_id=5781737</a>					
<b>Document Type:</b>	Site Documents			<b>Size :</b>		
<b>Document Date:</b>	11/6/1992			<b>Submitted By:</b>	MADELEINE LITTLE (REGULATOR)	
<b>Type:</b>	TANK REMOVAL REPORT / UST SAMPLING REPORT			<b>Submitted:</b>		
<b>Title:</b>	CLOSURE OF UST 6 AT SITE					
<b>Title Link:</b>	<a href="https://geotracker.waterboards.ca.gov/view_documents?global_id=T0600100895&amp;document_id=5987988">https://geotracker.waterboards.ca.gov/view_documents?global_id=T0600100895&amp;document_id=5987988</a>					
<b>Document Type:</b>	Monitoring Reports			<b>Size :</b>	6,367 KB	
<b>Document Date:</b>	11/1/1992			<b>Submitted By:</b>	MICHAEL HARRIS (REGULATOR)	
<b>Type:</b>	MONITORING REPORT - QUARTERLY			<b>Submitted:</b>		
<b>Title:</b>	QUARTERLY GROUNDWATER MONITORING REPORT 9 - - REGULATOR RESPONSE					
<b>Title Link:</b>	<a href="https://geotracker.waterboards.ca.gov/regulators/deliverable_documents/1927584588/T0600100895%5F19921101%5FBayer%5FM%5FR%5FQUART%2Epdf">https://geotracker.waterboards.ca.gov/regulators/deliverable_documents/1927584588/T0600100895%5F19921101%5FBayer%5FM%5FR%5FQUART%2Epdf</a>					
<b>Document Type:</b>	Monitoring Reports			<b>Size :</b>	3,789 KB	
<b>Document Date:</b>	9/10/1992			<b>Submitted By:</b>	MADELEINE LITTLE (REGULATOR)	
<b>Type:</b>	MONITORING REPORT - QUARTERLY			<b>Submitted:</b>		
<b>Title:</b>	QUARTERLY GROUNDWATER MONITORING REPORT 8 - 9-4-1992 QUARTERLY GROUNDWATER MONITORING REPORT 8					
<b>Title Link:</b>	<a href="https://geotracker.waterboards.ca.gov/regulators/deliverable_documents/1692308723/01%2D0972%209%2D4%2D1992%20Quarterly%20GW%20monitoring%20report%208%2Epdf">https://geotracker.waterboards.ca.gov/regulators/deliverable_documents/1692308723/01%2D0972%209%2D4%2D1992%20Quarterly%20GW%20monitoring%20report%208%2Epdf</a>					
<b>Document Type:</b>	Monitoring Reports			<b>Size :</b>	5,709 KB	
<b>Document Date:</b>	9/4/1992			<b>Submitted By:</b>	MICHAEL HARRIS (REGULATOR)	
<b>Type:</b>	MONITORING REPORT - QUARTERLY			<b>Submitted:</b>		
<b>Title:</b>	QUARTERLY GROUNDWATER MONITORING REPORT 8 - QUARTERLY MONITORING REPORT - REGULATOR RESPONSE					
<b>Title Link:</b>	<a href="https://geotracker.waterboards.ca.gov/regulators/deliverable_documents/5267469108/T0600100895%5F19920801%5FBayer%5FM%5FR%5FQUART%2Epdf">https://geotracker.waterboards.ca.gov/regulators/deliverable_documents/5267469108/T0600100895%5F19920801%5FBayer%5FM%5FR%5FQUART%2Epdf</a>					

<b>Map Key</b>	<b>Number of Records</b>	<b>Direction</b>	<b>Distance (mi/ft)</b>	<b>Elev/Diff (ft)</b>	<b>Site</b>	<b>DB</b>
<b>Document Type:</b>	Site Documents				<b>Size :</b>	
<b>Document Date:</b>	9/1/1992				<b>Submitted By:</b>	MICHAEL HARRIS (REGULATOR)
<b>Type:</b>	REQUEST FOR CLOSURE				<b>Submitted:</b>	
<b>Title:</b>	CLOSURE OF UNDERGROUND STORAGE TANK 6 - REGULATOR RESPONSE					
<b>Title Link:</b>	<a href="https://geotracker.waterboards.ca.gov/view_documents?global_id=T0600100895&amp;document_id=5781459">https://geotracker.waterboards.ca.gov/view_documents?global_id=T0600100895&amp;document_id=5781459</a>					
<b>Document Type:</b>	Site Documents				<b>Size :</b>	
<b>Document Date:</b>	8/6/1992				<b>Submitted By:</b>	MICHAEL HARRIS (REGULATOR)
<b>Type:</b>	REQUEST FOR CLOSURE				<b>Submitted:</b>	
<b>Title:</b>	REPORT ON CLOSURE OF UNDERGROUND STORAGE TANKS AT BUILDING 49 - REGULATOR RESPONSE					
<b>Title Link:</b>	<a href="https://geotracker.waterboards.ca.gov/view_documents?global_id=T0600100895&amp;document_id=5781453">https://geotracker.waterboards.ca.gov/view_documents?global_id=T0600100895&amp;document_id=5781453</a>					
<b>Document Type:</b>	Monitoring Reports				<b>Size :</b>	5,109 KB
<b>Document Date:</b>	7/24/1992				<b>Submitted By:</b>	MICHAEL HARRIS (REGULATOR)
<b>Type:</b>	MONITORING REPORT - QUARTERLY				<b>Submitted:</b>	
<b>Title:</b>	QUARTERLY GROUNDWATER MONITORING REPORT 7 - QUARTERLY MONITORING REPORT - REGULATOR RESPONSE					
<b>Title Link:</b>	<a href="https://geotracker.waterboards.ca.gov/regulators/deliverable_documents/6625065445/T0600100895%5F19920701%5FBayer%5FM%5FR%5FQUART%2Epdf">https://geotracker.waterboards.ca.gov/regulators/deliverable_documents/6625065445/T0600100895%5F19920701%5FBayer%5FM%5FR%5FQUART%2Epdf</a>					
<b>Document Type:</b>	Site Documents				<b>Size :</b>	
<b>Document Date:</b>	5/18/1992				<b>Submitted By:</b>	MADELEINE LITTLE (REGULATOR)
<b>Type:</b>	OTHER REPORT / DOCUMENT				<b>Submitted:</b>	
<b>Title:</b>	PROPOSAL OF DISPOSAL OF CONTAMINATED SOIL AND TEST RESULTS					
<b>Title Link:</b>	<a href="https://geotracker.waterboards.ca.gov/view_documents?global_id=T0600100895&amp;document_id=5988009">https://geotracker.waterboards.ca.gov/view_documents?global_id=T0600100895&amp;document_id=5988009</a>					
<b>Document Type:</b>	Site Documents				<b>Size :</b>	
<b>Document Date:</b>	2/24/1992				<b>Submitted By:</b>	MICHAEL HARRIS (REGULATOR)
<b>Type:</b>	OTHER REPORT / DOCUMENT				<b>Submitted:</b>	
<b>Title:</b>	COOLING TOWER ANALYTICAL DATA - REGULATOR RESPONSE					
<b>Title Link:</b>	<a href="https://geotracker.waterboards.ca.gov/view_documents?global_id=T0600100895&amp;document_id=5782683">https://geotracker.waterboards.ca.gov/view_documents?global_id=T0600100895&amp;document_id=5782683</a>					
<b>Document Type:</b>	Monitoring Reports				<b>Size :</b>	6,365 KB
<b>Document Date:</b>	2/1/1992				<b>Submitted By:</b>	MICHAEL HARRIS (REGULATOR)
<b>Type:</b>	MONITORING REPORT - QUARTERLY				<b>Submitted:</b>	
<b>Title:</b>	QUARTERLY GROUNDWATER MONITORING REPORT 6 - QUARTERLY MONITORING REPORT - REGULATOR RESPONSE					
<b>Title Link:</b>	<a href="https://geotracker.waterboards.ca.gov/regulators/deliverable_documents/4862719476/T0600100895%5F19920201%5FBayer%5FM%5FR%5FQUART%2Epdf">https://geotracker.waterboards.ca.gov/regulators/deliverable_documents/4862719476/T0600100895%5F19920201%5FBayer%5FM%5FR%5FQUART%2Epdf</a>					
<b>Document Type:</b>	Site Documents				<b>Size :</b>	
<b>Document Date:</b>	1/17/1992				<b>Submitted By:</b>	MICHAEL HARRIS (REGULATOR)
<b>Type:</b>	OTHER WORKPLAN				<b>Submitted:</b>	
<b>Title:</b>	WORKPLAN FOR SOIL EXCAVATION AND DISPOSAL AT UST 6 SITE - REGULATOR RESPONSE					
<b>Title Link:</b>	<a href="https://geotracker.waterboards.ca.gov/view_documents?global_id=T0600100895&amp;document_id=5781452">https://geotracker.waterboards.ca.gov/view_documents?global_id=T0600100895&amp;document_id=5781452</a>					
<b>Document Type:</b>	Site Documents				<b>Size :</b>	
<b>Document Date:</b>	1/17/1992				<b>Submitted By:</b>	MADELEINE LITTLE (REGULATOR)
<b>Type:</b>	OTHER WORKPLAN				<b>Submitted:</b>	
<b>Title:</b>	WORKPLAN FOR EXCAVATION AND DISPOSAL OF CONTAMINATED SOIL AT THE UST 6 SITE					
<b>Title Link:</b>	<a href="https://geotracker.waterboards.ca.gov/view_documents?global_id=T0600100895&amp;document_id=5987979">https://geotracker.waterboards.ca.gov/view_documents?global_id=T0600100895&amp;document_id=5987979</a>					
<b>Document Type:</b>	Monitoring Reports				<b>Size :</b>	4,376 KB
<b>Document Date:</b>	1/1/1992				<b>Submitted By:</b>	MICHAEL HARRIS (REGULATOR)
<b>Type:</b>	MONITORING REPORT - QUARTERLY				<b>Submitted:</b>	
<b>Title:</b>	QUARTERLY GROUNDWATER MONITORING REPORT 5 - QUARTERLY MONITORING REPORT - REGULATOR RESPONSE					
<b>Title Link:</b>	<a href="https://geotracker.waterboards.ca.gov/regulators/deliverable_documents/4806533634/T0600100895%5F19920101%5FBayer%5FM%5FR%5FQUART%2Epdf">https://geotracker.waterboards.ca.gov/regulators/deliverable_documents/4806533634/T0600100895%5F19920101%5FBayer%5FM%5FR%5FQUART%2Epdf</a>					
<b>Document Type:</b>	Site Documents				<b>Size :</b>	
<b>Document Date:</b>	11/22/1991				<b>Submitted By:</b>	MADELEINE LITTLE (REGULATOR)
<b>Type:</b>	WELL INSTALLATION WORKPLAN				<b>Submitted:</b>	
<b>Title:</b>	WORKPLAN FOR INSTALLATION OF MONITORING WELLS MW-7 AND MW-8 AND ASSOCIATED GW MONITORING					
<b>Title Link:</b>	<a href="https://geotracker.waterboards.ca.gov/view_documents?global_id=T0600100895&amp;document_id=5987980">https://geotracker.waterboards.ca.gov/view_documents?global_id=T0600100895&amp;document_id=5987980</a>					
<b>Document Type:</b>	Site Documents				<b>Size :</b>	

<b>Map Key</b>	<b>Number of Records</b>	<b>Direction</b>	<b>Distance (mi/ft)</b>	<b>Elev/Diff (ft)</b>	<b>Site</b>	<b>DB</b>
<b>Document Date:</b>	11/1/1991				<b>Submitted By:</b> MICHAEL HARRIS (REGULATOR)	
<b>Type:</b>	WELL INSTALLATION WORKPLAN				<b>Submitted:</b>	
<b>Title:</b>	WORKPLAN FOR INSTALLATION OF MONITORING WELLS MW-7 AND MW-8 AND ASSOCIATED GW MONITORING - REGULATOR RESPONSE					
<b>Title Link:</b>	<a href="https://geotracker.waterboards.ca.gov/view_documents?global_id=T0600100895&amp;document_id=5781450">https://geotracker.waterboards.ca.gov/view_documents?global_id=T0600100895&amp;document_id=5781450</a>					
<b>Document Type:</b>	Site Documents				<b>Size :</b>	
<b>Document Date:</b>	10/11/1991				<b>Submitted By:</b> MADELEINE LITTLE (REGULATOR)	
<b>Type:</b>	STAFF LETTER				<b>Submitted:</b>	
<b>Title:</b>	FOLLOW-UP TO MEETING REGARDING CUTTER BIOLOGICAL FACILITY					
<b>Title Link:</b>	<a href="https://geotracker.waterboards.ca.gov/view_documents?global_id=T0600100895&amp;enforcement_id=6387773">https://geotracker.waterboards.ca.gov/view_documents?global_id=T0600100895&amp;enforcement_id=6387773</a>					
<b>Document Type:</b>	Site Documents				<b>Size :</b>	
<b>Document Date:</b>	10/10/1991				<b>Submitted By:</b> MADELEINE LITTLE (REGULATOR)	
<b>Type:</b>	TECHNICAL CORRESPONDENCE / ASSISTANCE / OTHER				<b>Submitted:</b>	
<b>Title:</b>	SITE INVESTIGATION CHRONOLOGY AND SUBMITTED REPORTS LIST					
<b>Title Link:</b>	<a href="https://geotracker.waterboards.ca.gov/view_documents?global_id=T0600100895&amp;enforcement_id=6399469">https://geotracker.waterboards.ca.gov/view_documents?global_id=T0600100895&amp;enforcement_id=6399469</a>					
<b>Document Type:</b>	Site Documents				<b>Size :</b>	
<b>Document Date:</b>	9/24/1991				<b>Submitted By:</b> MICHAEL HARRIS (REGULATOR)	
<b>Type:</b>	REQUEST FOR CLOSURE				<b>Submitted:</b>	
<b>Title:</b>	CLOSURE OF 350-GALLON DIESEL UNDERGROUND FUEL STORAGE TANK - REGULATOR RESPONSE					
<b>Title Link:</b>	<a href="https://geotracker.waterboards.ca.gov/view_documents?global_id=T0600100895&amp;document_id=5781446">https://geotracker.waterboards.ca.gov/view_documents?global_id=T0600100895&amp;document_id=5781446</a>					
<b>Document Type:</b>	Site Documents				<b>Size :</b>	
<b>Document Date:</b>	9/24/1991				<b>Submitted By:</b> MADELEINE LITTLE (REGULATOR)	
<b>Type:</b>	TECHNICAL CORRESPONDENCE / ASSISTANCE / OTHER				<b>Submitted:</b>	
<b>Title:</b>	CHRONOLOGY OF EVENTS - BUILDING 38					
<b>Title Link:</b>	<a href="https://geotracker.waterboards.ca.gov/view_documents?global_id=T0600100895&amp;enforcement_id=6399555">https://geotracker.waterboards.ca.gov/view_documents?global_id=T0600100895&amp;enforcement_id=6399555</a>					
<b>Document Type:</b>	Site Documents				<b>Size :</b>	
<b>Document Date:</b>	8/24/1991				<b>Submitted By:</b> MICHAEL HARRIS (REGULATOR)	
<b>Type:</b>	REQUEST FOR CLOSURE				<b>Submitted:</b>	
<b>Title:</b>	BUILDING 38 SOIL REMEDIATION AND CLOSURE REPORT - REGULATOR RESPONSE					
<b>Title Link:</b>	<a href="https://geotracker.waterboards.ca.gov/view_documents?global_id=T0600100895&amp;document_id=5781443">https://geotracker.waterboards.ca.gov/view_documents?global_id=T0600100895&amp;document_id=5781443</a>					
<b>Document Type:</b>	Monitoring Reports				<b>Size :</b> 2,910 KB	
<b>Document Date:</b>	8/1/1991				<b>Submitted By:</b> MICHAEL HARRIS (REGULATOR)	
<b>Type:</b>	MONITORING REPORT - QUARTERLY				<b>Submitted:</b>	
<b>Title:</b>	QUARTERLY GROUNDWATER MONITORING REPORT 4 - QUARTERLY MONITORING REPORT - REGULATOR RESPONSE					
<b>Title Link:</b>	<a href="https://geotracker.waterboards.ca.gov/regulators/deliverable_documents/6935839593/T0600100895%5F19910801%5FBayer%5FM%5FR%5FQUART%2Epdf">https://geotracker.waterboards.ca.gov/regulators/deliverable_documents/6935839593/T0600100895%5F19910801%5FBayer%5FM%5FR%5FQUART%2Epdf</a>					
<b>Document Type:</b>	Site Documents				<b>Size :</b>	
<b>Document Date:</b>	6/19/1991				<b>Submitted By:</b> MICHAEL HARRIS (REGULATOR)	
<b>Type:</b>	WELL INSTALLATION REPORT				<b>Submitted:</b>	
<b>Title:</b>	REPORT FOR THE INSTALLATION OF EIGHT EXPLORATORY BORINGS - REGULATOR RESPONSE					
<b>Title Link:</b>	<a href="https://geotracker.waterboards.ca.gov/view_documents?global_id=T0600100895&amp;document_id=5781439">https://geotracker.waterboards.ca.gov/view_documents?global_id=T0600100895&amp;document_id=5781439</a>					
<b>Document Type:</b>	Site Documents				<b>Size :</b>	
<b>Document Date:</b>	6/12/1991				<b>Submitted By:</b> MICHAEL HARRIS (REGULATOR)	
<b>Type:</b>	OTHER WORKPLAN				<b>Submitted:</b>	
<b>Title:</b>	WORK PLAN FOR CONTAMINATED SOIL EXCAVATION AND STOCKPILING ASSOCIATED WITH A FORMER UST - REGULATOR RESPONSE					
<b>Title Link:</b>	<a href="https://geotracker.waterboards.ca.gov/view_documents?global_id=T0600100895&amp;document_id=5781432">https://geotracker.waterboards.ca.gov/view_documents?global_id=T0600100895&amp;document_id=5781432</a>					
<b>Document Type:</b>	Site Documents				<b>Size :</b>	
<b>Document Date:</b>	5/24/1991				<b>Submitted By:</b> MICHAEL HARRIS (REGULATOR)	
<b>Type:</b>	SOIL AND WATER INVESTIGATION WORKPLAN				<b>Submitted:</b>	
<b>Title:</b>	WORK PLAN EXPLORATION OF LATERAL AND VERTICAL EXTENT OF PETROLEUM CONTAMINATED SOILS AT FOOT OF 7TH ST - REGULATOR RESPONSE					
<b>Title Link:</b>	<a href="https://geotracker.waterboards.ca.gov/view_documents?global_id=T0600100895&amp;document_id=5781437">https://geotracker.waterboards.ca.gov/view_documents?global_id=T0600100895&amp;document_id=5781437</a>					
<b>Document Type:</b>	Monitoring Reports				<b>Size :</b> 2,410 KB	
<b>Document Date:</b>	5/1/1991				<b>Submitted By:</b> MICHAEL HARRIS (REGULATOR)	

Map Key	Number of Records	Direction	Distance (mi/ft)	Elev/Diff (ft)	Site	DB
<b>Type:</b> <b>Title:</b>	MONITORING REPORT - QUARTERLY				<b>Submitted:</b> QUARTERLY GROUNDWATER MONITORING REPORT 3 - QUARTERLY MONITORING REPORT - REGULATOR RESPONSE	
<b>Title Link:</b>	https://geotracker.waterboards.ca.gov/regulators/deliverable_documents/2985471963/T0600100895%5F19910501%5FBayer%5FM%5FR%5FQUART%2Epdf					
<b>Document Type:</b> <b>Document Date:</b>	Monitoring Reports 2/14/1991				<b>Size :</b> 4,167 KB <b>Submitted By:</b> MICHAEL HARRIS (REGULATOR)	
<b>Type:</b> <b>Title:</b>	MONITORING REPORT - QUARTERLY				<b>Submitted:</b> QUARTERLY GROUNDWATER MONITORING REPORT 2 - - REGULATOR RESPONSE	
<b>Title Link:</b>	https://geotracker.waterboards.ca.gov/regulators/deliverable_documents/1211825311/T0600100895%5F19910201%5FBayer%5FM%5FR%5FQUART%2Epdf					
<b>Document Type:</b> <b>Document Date:</b>	Site Documents 2/15/1988				<b>Size :</b> <b>Submitted By:</b> MICHAEL HARRIS (REGULATOR)	
<b>Type:</b> <b>Title:</b>	OTHER REPORT / DOCUMENT				<b>Submitted:</b> REPORT OF CONTAMINATED SOIL REMOVAL TANK 12K1 SITE - REGULATOR RESPONSE	
<b>Title Link:</b>	https://geotracker.waterboards.ca.gov/view_documents?global_id=T0600100895&document_id=5781419					
<b>Document Type:</b> <b>Document Date:</b>	Site Documents 10/21/1987				<b>Size :</b> <b>Submitted By:</b> MICHAEL HARRIS (REGULATOR)	
<b>Type:</b> <b>Title:</b>	CAP/RAP - OTHER REPORT				<b>Submitted:</b> REMEDATION PLAN OIL TANK 12K1 SITE	
<b>Title Link:</b>	https://geotracker.waterboards.ca.gov/view_documents?global_id=T0600100895&document_id=5781403					
<b>Document Type:</b> <b>Document Date:</b>	Site Documents 9/18/1987				<b>Size :</b> <b>Submitted By:</b> MICHAEL HARRIS (REGULATOR)	
<b>Type:</b> <b>Title:</b>	SITE ASSESSMENT REPORT				<b>Submitted:</b> REPORT OF PHASE II SOIL INVESTIGATION - REGULATOR RESPONSE	
<b>Title Link:</b>	https://geotracker.waterboards.ca.gov/view_documents?global_id=T0600100895&document_id=5781405					
<b>Document Type:</b> <b>Document Date:</b>	Site Documents 7/6/1987				<b>Size :</b> <b>Submitted By:</b> MICHAEL HARRIS (REGULATOR)	
<b>Type:</b> <b>Title:</b>	SOIL AND WATER INVESTIGATION REPORT				<b>Submitted:</b> REPORT OF SOIL AND GROUNDWATER INVESTIGATION - REGULATOR RESPONSE	
<b>Title Link:</b>	https://geotracker.waterboards.ca.gov/view_documents?global_id=T0600100895&document_id=5781397					
<b>Document Type:</b> <b>Document Date:</b>	Site Documents 3/10/1987				<b>Size :</b> <b>Submitted By:</b> MICHAEL HARRIS (REGULATOR)	
<b>Type:</b> <b>Title:</b>	SOIL AND WATER INVESTIGATION REPORT				<b>Submitted:</b> EXCAVATION SAMPLING RESULTS - REGULATOR RESPONSE	
<b>Title Link:</b>	https://geotracker.waterboards.ca.gov/view_documents?global_id=T0600100895&document_id=5781733					
<b>Document Type:</b> <b>Document Date:</b>	Site Documents 9/3/1986				<b>Size :</b> <b>Submitted By:</b> MICHAEL HARRIS (REGULATOR)	
<b>Type:</b> <b>Title:</b>	UNAUTHORIZED RELEASE FORM				<b>Submitted:</b> UNAUTHORIZED RELEASE FORM	
<b>Title Link:</b>	https://geotracker.waterboards.ca.gov/view_documents?global_id=T0600100895&document_id=5781732					

**LUST Sites from GeoTracker Search - Related Cases (as of Feb 24, 2020)**

**Identifier:** T0600191476 **Address:** 2550 7th Street  
**Project Name:** MILES LABS CUTTER **City:** BERKELEY  
**Status:** OPEN - INACTIVE **Association:** Related Global ID  
**Description:**  
**Project Link:** https://geotracker.waterboards.ca.gov/profile\_report?global\_id=T0600191476

**1**      **4 of 22**      **NNE**      **0.00 / 0.00**      **31.16 / 0**      **800 DWIGHT WAY**      **AST**  
**Berkeley CA**

**Total Capacity(Gal):** 10,000 **Owner Name:** BAYER CORPORATION  
**CUPA:** Berkeley **County:** Alameda

Map Key	Number of Records	Direction	Distance (mi/ft)	Elev/Diff (ft)	Site	DB
<u>1</u>	5 of 22	NNE	0.00 / 0.00	31.16 / 0	Bayer Health Care 800 Dwight Way Berkeley Just south of Bldg 14 Berkeley CA 94701	CHMIRS

**Control No:** 08-2617  
**Notified Date Time:**  
**County:** Alameda County  
**URL:** https://w3.calema.ca.gov/operational/mal haz. nsf/f1841a103c102734882563e200760c4a/53f4da29c8b07514882574240071cc27?OpenDocument

**California Hazardous Material Incident Report System (as of 2006 to 2015)**

<b>Contained:</b>	No	<b>3 Ves &gt;= 300 Tons:</b>	
<b>1 Substance:</b>	Sewage	<b>Incident Date:</b>	4/7/2008
<b>1 Measure:</b>	Unknown	<b>Incident Time:</b>	1230
<b>1 Other:</b>		<b>Spill Site:</b>	Industrial Plant
<b>1 Quantity:</b>	Unknown	<b>Injuries?:</b>	
<b>1 Type:</b>	SEWAGE	<b>No of Injuries:</b>	0
<b>1 Pipeline:</b>		<b>Fatals?:</b>	
<b>1 Vessel &gt;= 300 Tons:</b>		<b>No of Fatals:</b>	0
<b>2 Substance:</b>		<b>Evacs?:</b>	
<b>2 Quantity:</b>		<b>No of Evacs:</b>	0
<b>2 Measure:</b>		<b>Cleanup:</b>	Contractor
<b>2 Type:</b>		<b>Site:</b>	Storm drain/ Aquatic Park
<b>2 Other:</b>		<b>Cause:</b>	
<b>2 Pipeline:</b>		<b>Cause Other:</b>	
<b>2 Vessel &gt;= 300 Tons:</b>		<b>Dog No:</b>	
<b>3 Substance:</b>		<b>Water:</b>	Yes
<b>3 Quantity:</b>		<b>Water Way:</b>	Storm drain/ Aquatic Park
<b>3 Measure:</b>		<b>City:</b>	Berkeley
<b>3 Type:</b>		<b>County:</b>	Alameda County
<b>3 Other:</b>		<b>Zip:</b>	94701
<b>3 Pipeline:</b>			
<b>Admin Agency:</b>	Berkeley Emergency & Toxics Management		
<b>Notification Area:</b>	AA/CUPA,DFG-OSPR,DTSC,RWQCB,US EPA,USFWS,COASTAL COM,DHS-D.O.,LANDS,PARKS & REC,USCG		
<b>Location:</b>	800 Dwight Way Berkeley Just south of Bldg 14		
<b>Description:</b>	caller states substance is releasing from a manhole due to blockage. Caller state substance is flowing across the street to a storm drain. Caller estimate substance is releasing approximately 1 gallon per minute and has been releasing for approximately one hour.		

**Spill Report View**

<b>Amount 1:</b>		<b>Creation Date:</b>	04/07/2008 01:42 PM
<b>Amount 2:</b>		<b>Received By:</b>	
<b>Amount 3:</b>		<b>Admin Agency:</b>	
<b>Type:</b>	SEWAGE	<b>Admin Agency 2:</b>	
<b>Water:</b>		<b>Additional County:</b>	
<b>On Scene:</b>		<b>Phone No:</b>	
<b>Other on Scene:</b>		<b>Ext:</b>	
<b>Other Notified:</b>		<b>Pag Cell:</b>	
<b>Document Title:</b>	SPILL Report		
<b>Spill Site:</b>	Industrial Plant		
<b>Cause Desc for Other:</b>			
<b>Person Notifying Cal OES:</b>			

**Hazardous Materials Spill Report**

<b>Control Cal OES:</b>	08-2617	<b>Type 3:</b>	
<b>Control NRC:</b>		<b>Other 3:</b>	
<b>Date :</b>	04/07/2008	<b>Pipeline 3:</b>	No
<b>Incident Date:</b>	04/07/2008	<b>Ves &gt;= 300 Tons 3:</b>	No
<b>Time:</b>	1342	<b>Name:</b>	
<b>Incident Time:</b>	1230	<b>Phone:</b>	
<b>Water Involved:</b>	Yes	<b>Ext:</b>	

Map Key	Number of Records	Direction	Distance (mi/ft)	Elev/Diff (ft)	Site	DB
<b>Drink Wtr Impact:</b>	No				<b>Pag Cell:</b>	
<b>Qty 1:</b>	=				<b>PRS Name:</b>	
<b>Measure 1:</b>	Unknown				<b>PRS Phone:</b>	
<b>Type 1:</b>	SEWAGE				<b>PRS Ext:</b>	
<b>Pipeline 1:</b>	No				<b>PRS Pag Cell:</b>	
<b>Ves &gt;= 300 Tons 1:</b>	No				<b>Received By:</b>	
<b>Qty 2:</b>	=				<b>Header Unknown:</b>	BAY AREA AQMD
<b>Amount 2:</b>					<b>Incident Desc:</b>	
<b>Measure 2:</b>					<b>R R Crssing &lt; 50 Ft:</b>	
<b>Type 2:</b>					<b>Upr Rim :</b>	
<b>Other 2:</b>					<b>Notification Info:</b>	
<b>Pipeline 2:</b>	No				<b>Notification List:</b>	
<b>Vessel &gt;= 300 Tns 2:</b>	No				<b>DOG Unit:</b>	
<b>Qty 3:</b>	=				<b>RWQCB Unit:</b>	2
<b>Amount 3:</b>					<b>Injuries:</b>	No
<b>Measure 3:</b>					<b>Fatality:</b>	No
<b>Incident Location:</b>		800 Dwight Way Berkeley Just south of Bldg 14				
<b>Reported Cause:</b>						
<b>Amount 1:</b>		Unknown				
<b>Substance 1:</b>		Sewage				
<b>Substance 2:</b>						
<b>Substance 3:</b>						
<b>Waterway:</b>		Storm drain/ Aquatic Park				
<b>Contained:</b>		No				
<b>Known Impact:</b>						
<b>Other 1:</b>						
<b>Detail for Other:</b>						
<b>Site:</b>		Industrial Plant				
<b>On Scene:</b>		Fire Dept.				
<b>Other on Scene:</b>						
<b>Other Notified:</b>		Cuppa, Berkeley Environmental Health				
<b>Evacuation:</b>		No				
<b>Cleanup By:</b>		Contractor				
<b>Agency:</b>		Bayer Health Care				
<b>PRS Agency:</b>						
<b>Admin Agency:</b>		Berkeley Emergency & Toxics Management				
<b>Sec Agency:</b>		Alameda County Environmental Health				
<b>Additional County:</b>						
<b>Admin Agency 2:</b>						
<b>Description:</b>		caller states substance is releasing from a manhole due to blockage. Caller state substance is flowing across the street to a storm drain. Caller estimate substance is releasing approximately 1 gallon per minute and has been releasing for approximately one hour.				

1 6 of 22 SW 0.00 / 31.16 / 0.00 0 ELECTRO-COATINGS INC BERKELEY 393 CARLETON STREET 7TH STREET BERKELEY CA 94710 HHSS

County:  
Pdf File Url: <http://geotracker.waterboards.ca.gov/ustpdfs/pdf/00035f5e.pdf>

1 7 of 22 NNE 0.00 / 31.16 / 0.00 0 BAYER 800 Dwight Way Berkeley CA 94710 CHMIRS

Control No: 14-6993 Notified Date:  
Notified Date Time: Year: 2014  
County: Alameda County  
URL: <https://w3.calema.ca.gov/operational/mal haz.nsf/f1841a103c102734882563e200760c4a/ba78459f2420b4ca88257da9007f2c33?OpenDocument>

**California Hazardous Material Incident Report System (as of 2006 to 2015)**

Contained: Yes 3 Ves >= 300 Tons: No

Map Key	Number of Records	Direction	Distance (mi/ft)	Elev/Diff (ft)	Site	DB
1 Substance:	R404A				<b>Incident Date:</b> 12/8/2014	
1 Measure:	Lbs.				<b>Incident Time:</b> 1600	
1 Other:					<b>Spill Site:</b> Merchant/Business	
1 Quantity:	100				<b>Injuries?:</b> No	
1 Type:	VAPOR				<b>No of Injuries:</b>	
1 Pipeline:	No				<b>Fatals?:</b> No	
1 Vessel >= 300 Tons:	No				<b>No of Fatals:</b>	
2 Substance:					<b>Evacs?:</b> No	
2 Quantity:					<b>No of Evacs:</b>	
2 Measure:					<b>Cleanup:</b> Unrecoverable	
2 Type:					<b>Site:</b>	
2 Other:					<b>Cause:</b> Mechanical	
2 Pipeline:	No				<b>Cause Other:</b>	
2 Vessel >= 300 Tons:	No				<b>Dog No:</b>	
3 Substance:					<b>Water:</b> No	
3 Quantity:					<b>Water Way:</b>	
3 Measure:					<b>City:</b> Berkeley	
3 Type:					<b>County:</b> Alameda County	
3 Other:					<b>Zip:</b> 94710	
3 Pipeline:	No					
<b>Admin Agency:</b>	Berkeley Emergency & Toxics Management					
<b>Notification Area:</b>	AA/CUPA,DFG-OSPR,DTSC,RWQCB,US EPA,USFWS					
<b>Location:</b>	800 Dwight Way					
<b>Description:</b>	RP states that an evaporator coil failed causing the release. Release is unrecoverable. Lockout Tagout procedures implemented. Repairs are in progress.					

#### Spill Report View

<b>Amount 1:</b>		<b>Creation Date:</b>	12/09/2014 03:09 PM
<b>Amount 2:</b>		<b>Received By:</b>	
<b>Amount 3:</b>		<b>Admin Agency:</b>	
<b>Type:</b>	VAPOR	<b>Admin Agency 2:</b>	
<b>Water:</b>		<b>Additional County:</b>	
<b>On Scene:</b>		<b>Phone No:</b>	
<b>Other on Scene:</b>		<b>Ext:</b>	
<b>Other Notified:</b>		<b>Pag Cell:</b>	
<b>Document Title:</b>	SPILL Report		
<b>Spill Site:</b>	Merchant/Business		
<b>Cause Desc for Other:</b>			
<b>Person Notifying Cal OES:</b>			

#### Hazardous Materials Spill Report

<b>Control Cal OES:</b>	14-6993	<b>Type 3:</b>	
<b>Control NRC:</b>		<b>Other 3:</b>	
<b>Date :</b>	12/09/2014	<b>Pipeline 3:</b>	No
<b>Incident Date:</b>	12/08/2014	<b>Ves &gt;= 300 Tons 3:</b>	No
<b>Time:</b>	1509	<b>Name:</b>	
<b>Incident Time:</b>	1600	<b>Phone:</b>	
<b>Water Involved:</b>	No	<b>Ext:</b>	
<b>Drink Wtr Impact:</b>		<b>Pag Cell:</b>	
<b>Qty 1:</b>	=	<b>PRS Name:</b>	
<b>Measure 1:</b>	Lbs.	<b>PRS Phone:</b>	
<b>Type 1:</b>	VAPOR	<b>PRS Ext:</b>	
<b>Pipeline 1:</b>	No	<b>PRS Pag Cell:</b>	
<b>Ves &gt;= 300 Tons 1:</b>	No	<b>Received By:</b>	
<b>Qty 2:</b>	=	<b>Header Unknown:</b>	BAY AREA AQMD
<b>Amount 2:</b>		<b>Incident Desc:</b>	
<b>Measure 2:</b>		<b>R R Crssing &lt; 50 Ft:</b>	
<b>Type 2:</b>		<b>Upr Rim :</b>	
<b>Other 2:</b>		<b>Notification Info:</b>	
<b>Pipeline 2:</b>	No	<b>Notification List:</b>	
<b>Vessel &gt;= 300 Tns 2:</b>	No	<b>DOG Unit:</b>	
<b>Qty 3:</b>	=	<b>RWQCB Unit:</b>	2
<b>Amount 3:</b>		<b>Injuries:</b>	No
<b>Measure 3:</b>		<b>Fatality:</b>	No
<b>Incident Location:</b>	800 Dwight Way		



Map Key	Number of Records	Direction	Distance (mi/ft)	Elev/Diff (ft)	Site	DB
<b>Reported Cause:</b>		Mechanical				
<b>Amount 1:</b>		100				
<b>Substance 1:</b>		R404A				
<b>Substance 2:</b>						
<b>Substance 3:</b>						
<b>Waterway:</b>						
<b>Contained:</b>		Yes				
<b>Known Impact:</b>		Other				
		Reason for Other : Locked Out Tag Out				
<b>Other 1:</b>						
<b>Detail for Other:</b>						
<b>Site:</b>		Merchant/Business				
<b>On Scene:</b>						
<b>Other on Scene:</b>						
<b>Other Notified:</b>		CUPA				
<b>Evacuation:</b>		No				
<b>Cleanup By:</b>		Unrecoverable				
<b>Agency:</b>		BAYER				
<b>PRS Agency:</b>						
<b>Admin Agency:</b>		Berkeley Emergency & Toxics Management				
<b>Sec Agency:</b>		Alameda County Environmental Health				
<b>Additional County:</b>						
<b>Admin Agency 2:</b>						
<b>Description:</b>		RP states that an evaporator coil failed causing the release. Release is unrecoverable. Lockout Tagout procedures implemented. Repairs are in progress.				

<u>1</u>	8 of 22	NNE	0.00 / 0.00	31.16 / 0	thyssenkrup elevator 800 DWIGHT WAY FORMER COLGATE BERKELEY CA 947010000	HAZNET
----------	---------	-----	-------------	-----------	---	--------

<b>SIC Code:</b>		<b>Mailing City:</b>	hayward
<b>NAICS Code:</b>		<b>Mailing State:</b>	CA
<b>EPA ID:</b>	CAC002550420	<b>Mailing Zip:</b>	94544
<b>Create Date:</b>	4/2/2002	<b>Region Code:</b>	2
<b>Fac Act Ind:</b>	No	<b>Owner Name:</b>	thyssenkrup elevator corporation
<b>Inact Date:</b>	3/18/2003	<b>Owner Addr 1:</b>	30984 santana st
<b>County Code:</b>	01	<b>Owner Addr 2:</b>	
<b>County Name:</b>	Alameda	<b>Owner City:</b>	hayward
<b>Mail Name:</b>		<b>Owner State:</b>	CA
<b>Mailing Addr 1:</b>	30984 santana st	<b>Owner Zip:</b>	94544
<b>Mailing Addr 2:</b>		<b>Owner Phone:</b>	5107494139
<b>Owner Fax:</b>			

**Contact Information**

--

**Contact Name:** brian eckhoff

**Street Address 1:** 30984 santana st

**Street Address 2:**

**City:** hayward

**State:** CA

**Zip:** 94544

**Phone:** 5107494139

--

--

**Tanner Information**

--

**Generator EPA ID:** CAC002550420

**Generator County Code:** 01

**Generator County:** Alameda

**TSD EPA ID:** CAD028409019

**TSD County Code:** 19

**TSD County:** Los Angeles

**State Waste Code:** 223

**State Waste Code Desc.:** Unspecified oil-containing waste

**Method Code:** H01

**Method Description:** Transfer station

**Tons:** 0.425

Map Key	Number of Records	Direction	Distance (mi/ft)	Elev/Diff (ft)	Site	DB
Year:		2002				
--		--				

<a href="#">1</a>	9 of 22	NNE	0.00 / 0.00	31.16 / 0	BAYER HEALTHCARE LLC 800 DWIGHT WAY BERKELEY CA 947100000	HAZNET
-------------------	---------	-----	-------------	-----------	---	--------

<b>SIC Code:</b>	2836	<b>Mailing City:</b>	BERKELEY
<b>NAICS Code:</b>	325414	<b>Mailing State:</b>	CA
<b>EPA ID:</b>	CAD009126418	<b>Mailing Zip:</b>	947011986
<b>Create Date:</b>	7/23/1982	<b>Region Code:</b>	2
<b>Fac Act Ind:</b>	Yes	<b>Owner Name:</b>	BAYER
<b>Inact Date:</b>		<b>Owner Addr 1:</b>	100 BAYER ROAD
<b>County Code:</b>	01	<b>Owner Addr 2:</b>	
<b>County Name:</b>	Alameda	<b>Owner City:</b>	WHIPPANY
<b>Mail Name:</b>	HSE DEPARTMENT	<b>Owner State:</b>	NJ
<b>Mailing Addr 1:</b>	PO BOX 1986	<b>Owner Zip:</b>	079810000
<b>Mailing Addr 2:</b>	800 DWIGHT WAY	<b>Owner Phone:</b>	8624043000
<b>Owner Fax:</b>			

**Contact Information**

--

**Contact Name:** JEFFREY BOWMAN  
**Street Address 1:** PO BOX 1986  
**Street Address 2:** 800 DWIGHT WAY  
**City:** BERKELEY  
**State:** CA  
**Zip:** 94701  
**Phone:** 5107054870

**Tanner Information**

--

**Generator EPA ID:** CAD009126418  
**Generator County Code:** 01  
**Generator County:** Alameda  
**TSD EPA ID:** CAD088509881  
**TSD County Code:**  
**TSD County:**  
**State Waste Code:** 121  
**State Waste Code Desc.:** Alkaline solution (pH >= 12.5) with metals  
**Method Code:** R01  
**Method Description:** Recycler  
**Tons:** 0.025  
**Year:** 1994

--

**Generator EPA ID:** CAD009126418  
**Generator County Code:** 01  
**Generator County:** Alameda  
**TSD EPA ID:** CAD008488025  
**TSD County Code:** 19  
**TSD County:** Los Angeles  
**State Waste Code:** 122  
**State Waste Code Desc.:** Alkaline solution without metals pH >= 12.5  
**Method Code:** H039  
**Method Description:** OTHER RECOVERY OF RECLAMATION FOR REUSE INCLUDING ACID REGENERATION, ORGANICS RECOVERY ECT  
**Tons:** 1.668  
**Year:** 2013

--

**Generator EPA ID:** CAD009126418  
**Generator County Code:** 01  
**Generator County:** Alameda  
**TSD EPA ID:** CAD008488025  
**TSD County Code:** 19  
**TSD County:** Los Angeles  
**State Waste Code:** 122  
**State Waste Code Desc.:** Alkaline solution without metals pH >= 12.5

<b>Map Key</b>	<b>Number of Records</b>	<b>Direction</b>	<b>Distance (mi/ft)</b>	<b>Elev/Diff (ft)</b>	<b>Site</b>	<b>DB</b>
<b>Method Code:</b>						
<b>Method Description:</b>					OTHER RECOVERY OF RECLAMATION FOR REUSE INCLUDING ACID REGENERATION, ORGANICS RECOVERY ECT	
<b>Tons:</b>					0.834	
<b>Year:</b>					2015	
--					--	
<b>Generator EPA ID:</b>					CAD009126418	
<b>Generator County Code:</b>					01	
<b>Generator County:</b>					Alameda	
<b>TSD EPA ID:</b>					UTD981552177	
<b>TSD County Code:</b>					99	
<b>TSD County:</b>					Unknown	
<b>State Waste Code:</b>					122	
<b>State Waste Code Desc.:</b>					Alkaline solution without metals pH >= 12.5	
<b>Method Code:</b>					H040	
<b>Method Description:</b>					INCINERATION--THERMAL DESTRUCTION OTHER THAN USE AS A FUEL	
<b>Tons:</b>					0.1095	
<b>Year:</b>					2009	
--					--	
<b>Generator EPA ID:</b>					CAD009126418	
<b>Generator County Code:</b>					01	
<b>Generator County:</b>					Alameda	
<b>TSD EPA ID:</b>					UTD981552177	
<b>TSD County Code:</b>					99	
<b>TSD County:</b>					Unknown	
<b>State Waste Code:</b>					122	
<b>State Waste Code Desc.:</b>					Alkaline solution without metals pH >= 12.5	
<b>Method Code:</b>					H040	
<b>Method Description:</b>					INCINERATION--THERMAL DESTRUCTION OTHER THAN USE AS A FUEL	
<b>Tons:</b>					0.002	
<b>Year:</b>					2010	
--					--	
<b>Generator EPA ID:</b>					CAD009126418	
<b>Generator County Code:</b>					01	
<b>Generator County:</b>					Alameda	
<b>TSD EPA ID:</b>					UTD981552177	
<b>TSD County Code:</b>					99	
<b>TSD County:</b>					Unknown	
<b>State Waste Code:</b>					122	
<b>State Waste Code Desc.:</b>					Alkaline solution without metals pH >= 12.5	
<b>Method Code:</b>					H040	
<b>Method Description:</b>					INCINERATION--THERMAL DESTRUCTION OTHER THAN USE AS A FUEL	
<b>Tons:</b>					1.58805	
<b>Year:</b>					2011	
--					--	
<b>Generator EPA ID:</b>					CAD009126418	
<b>Generator County Code:</b>					01	
<b>Generator County:</b>					Alameda	
<b>TSD EPA ID:</b>					UTD981552177	
<b>TSD County Code:</b>					99	
<b>TSD County:</b>					Unknown	
<b>State Waste Code:</b>					122	
<b>State Waste Code Desc.:</b>					Alkaline solution without metals pH >= 12.5	
<b>Method Code:</b>					H040	
<b>Method Description:</b>					INCINERATION--THERMAL DESTRUCTION OTHER THAN USE AS A FUEL	
<b>Tons:</b>					1.7137	
<b>Year:</b>					2012	
--					--	
<b>Generator EPA ID:</b>					CAD009126418	
<b>Generator County Code:</b>					01	
<b>Generator County:</b>					Alameda	
<b>TSD EPA ID:</b>					UTD981552177	
<b>TSD County Code:</b>					99	
<b>TSD County:</b>					Unknown	
<b>State Waste Code:</b>					122	
<b>State Waste Code Desc.:</b>					Alkaline solution without metals pH >= 12.5	
<b>Method Code:</b>					H040	
<b>Method Description:</b>					INCINERATION--THERMAL DESTRUCTION OTHER THAN USE AS A FUEL	
<b>Tons:</b>					1.3945	

<b>Map Key</b>	<b>Number of Records</b>	<b>Direction</b>	<b>Distance (mi/ft)</b>	<b>Elev/Diff (ft)</b>	<b>Site</b>	<b>DB</b>
Year:			2013			
--			--			
<b>Generator EPA ID:</b>			CAD009126418			
<b>Generator County Code:</b>			01			
<b>Generator County:</b>			Alameda			
<b>TSD EPA ID:</b>			UTD981552177			
<b>TSD County Code:</b>			99			
<b>TSD County:</b>			Unknown			
<b>State Waste Code:</b>			122			
<b>State Waste Code Desc.:</b>			Alkaline solution without metals pH >= 12.5			
<b>Method Code:</b>			H040			
<b>Method Description:</b>			INCINERATION--THERMAL DESTRUCTION OTHER THAN USE AS A FUEL			
<b>Tons:</b>			0.1875			
<b>Year:</b>			2014			
--			--			
<b>Generator EPA ID:</b>			CAD009126418			
<b>Generator County Code:</b>			01			
<b>Generator County:</b>			Alameda			
<b>TSD EPA ID:</b>			UTD981552177			
<b>TSD County Code:</b>			99			
<b>TSD County:</b>			Unknown			
<b>State Waste Code:</b>			122			
<b>State Waste Code Desc.:</b>			Alkaline solution without metals pH >= 12.5			
<b>Method Code:</b>			H040			
<b>Method Description:</b>			INCINERATION--THERMAL DESTRUCTION OTHER THAN USE AS A FUEL			
<b>Tons:</b>			5.20175			
<b>Year:</b>			2015			
--			--			
<b>Generator EPA ID:</b>			CAD009126418			
<b>Generator County Code:</b>			01			
<b>Generator County:</b>			Alameda			
<b>TSD EPA ID:</b>			CAD980675276			
<b>TSD County Code:</b>			15			
<b>TSD County:</b>			Kern			
<b>State Waste Code:</b>			122			
<b>State Waste Code Desc.:</b>			Alkaline solution without metals pH >= 12.5			
<b>Method Code:</b>			H132			
<b>Method Description:</b>			LANDFILL OR SURFACE IMPOUNDMENT THAT WILL BE CLOSED AS LANDFILL( TO INCLUDE ON-SITE TREATMENT AND/OR STABILIZATION)			
<b>Tons:</b>			0.5838			
<b>Year:</b>			2014			
--			--			
<b>Generator EPA ID:</b>			CAD009126418			
<b>Generator County Code:</b>			01			
<b>Generator County:</b>			Alameda			
<b>TSD EPA ID:</b>			CAD098030993			
<b>TSD County Code:</b>						
<b>TSD County:</b>						
<b>State Waste Code:</b>			122			
<b>State Waste Code Desc.:</b>			Alkaline solution without metals pH >= 12.5			
<b>Method Code:</b>			H135			
<b>Method Description:</b>			DISCHARGE TO SEWER/POTW OR NPDES(WITH PRIOR STORAGE--WITH OR WITHOUT TREATMENT)			
<b>Tons:</b>			1.3761			
<b>Year:</b>			2008			
--			--			
<b>Generator EPA ID:</b>			CAD009126418			
<b>Generator County Code:</b>			01			
<b>Generator County:</b>			Alameda			
<b>TSD EPA ID:</b>			CAD008302903			
<b>TSD County Code:</b>			19			
<b>TSD County:</b>			Los Angeles			
<b>State Waste Code:</b>			122			
<b>State Waste Code Desc.:</b>			Alkaline solution without metals pH >= 12.5			
<b>Method Code:</b>			H141			
<b>Method Description:</b>			STORAGE, BULKING, AND/OR TRANSFER OFF SITE--NO TREATMENT/RECOVERY (H010-H129) OR (H131-H135)			
<b>Tons:</b>			1.101			
<b>Year:</b>			2008			
--			--			

<b>Map Key</b>	<b>Number of Records</b>	<b>Direction</b>	<b>Distance (mi/ft)</b>	<b>Elev/Diff (ft)</b>	<b>Site</b>	<b>DB</b>
<b>Generator EPA ID:</b>		CAD009126418				
<b>Generator County Code:</b>		01				
<b>Generator County:</b>		Alameda				
<b>TSD EPA ID:</b>		CAD044429835				
<b>TSD County Code:</b>		19				
<b>TSD County:</b>		Los Angeles				
<b>State Waste Code:</b>		122				
<b>State Waste Code Desc.:</b>		Alkaline solution without metals pH >= 12.5				
<b>Method Code:</b>		H141				
<b>Method Description:</b>		STORAGE, BULKING, AND/OR TRANSFER OFF SITE--NO TREATMENT/RECOVERY (H010-H129) OR (H131-H135)				
<b>Tons:</b>		0.08				
<b>Year:</b>		2009				
--		--				
<b>Generator EPA ID:</b>		CAD009126418				
<b>Generator County Code:</b>		01				
<b>Generator County:</b>		Alameda				
<b>TSD EPA ID:</b>		CAD044429835				
<b>TSD County Code:</b>		19				
<b>TSD County:</b>		Los Angeles				
<b>State Waste Code:</b>		122				
<b>State Waste Code Desc.:</b>		Alkaline solution without metals pH >= 12.5				
<b>Method Code:</b>		H141				
<b>Method Description:</b>		STORAGE, BULKING, AND/OR TRANSFER OFF SITE--NO TREATMENT/RECOVERY (H010-H129) OR (H131-H135)				
<b>Tons:</b>		0.0505				
<b>Year:</b>		2010				
--		--				
<b>Generator EPA ID:</b>		CAD009126418				
<b>Generator County Code:</b>		01				
<b>Generator County:</b>		Alameda				
<b>TSD EPA ID:</b>		CAD044429835				
<b>TSD County Code:</b>		19				
<b>TSD County:</b>		Los Angeles				
<b>State Waste Code:</b>		122				
<b>State Waste Code Desc.:</b>		Alkaline solution without metals pH >= 12.5				
<b>Method Code:</b>		H141				
<b>Method Description:</b>		STORAGE, BULKING, AND/OR TRANSFER OFF SITE--NO TREATMENT/RECOVERY (H010-H129) OR (H131-H135)				
<b>Tons:</b>		0.8467				
<b>Year:</b>		2015				
--		--				
<b>Generator EPA ID:</b>		CAD009126418				
<b>Generator County Code:</b>		01				
<b>Generator County:</b>		Alameda				
<b>TSD EPA ID:</b>		CAD059494310				
<b>TSD County Code:</b>		43				
<b>TSD County:</b>		Santa Clara				
<b>State Waste Code:</b>		122				
<b>State Waste Code Desc.:</b>		Alkaline solution without metals pH >= 12.5				
<b>Method Code:</b>		H141				
<b>Method Description:</b>		STORAGE, BULKING, AND/OR TRANSFER OFF SITE--NO TREATMENT/RECOVERY (H010-H129) OR (H131-H135)				
<b>Tons:</b>		0.9174				
<b>Year:</b>		2014				
--		--				
<b>Generator EPA ID:</b>		CAD009126418				
<b>Generator County Code:</b>		01				
<b>Generator County:</b>		Alameda				
<b>TSD EPA ID:</b>		ARD069748192				
<b>TSD County Code:</b>		99				
<b>TSD County:</b>		Unknown				
<b>State Waste Code:</b>		122				
<b>State Waste Code Desc.:</b>		Alkaline solution without metals pH >= 12.5				
<b>Method Code:</b>		H141				
<b>Method Description:</b>		STORAGE, BULKING, AND/OR TRANSFER OFF SITE--NO TREATMENT/RECOVERY (H010-H129) OR (H131-H135)				
<b>Tons:</b>		0.6215				
<b>Year:</b>		2008				

<b>Map Key</b>	<b>Number of Records</b>	<b>Direction</b>	<b>Distance (mi/ft)</b>	<b>Elev/Diff (ft)</b>	<b>Site</b>	<b>DB</b>
--		--				
<b>Generator EPA ID:</b>		CAD009126418				
<b>Generator County Code:</b>		01				
<b>Generator County:</b>		Alameda				
<b>TSD EPA ID:</b>		ARD069748192				
<b>TSD County Code:</b>		99				
<b>TSD County:</b>		Unknown				
<b>State Waste Code:</b>		122				
<b>State Waste Code Desc.:</b>		Alkaline solution without metals pH >= 12.5				
<b>Method Code:</b>		H141				
<b>Method Description:</b>		STORAGE, BULKING, AND/OR TRANSFER OFF SITE--NO TREATMENT/RECOVERY (H010-H129) OR (H131-H135)				
<b>Tons:</b>		0.27285				
<b>Year:</b>		2009				
--		--				
<b>Generator EPA ID:</b>		CAD009126418				
<b>Generator County Code:</b>		01				
<b>Generator County:</b>		Alameda				
<b>TSD EPA ID:</b>		UTD981552177				
<b>TSD County Code:</b>		99				
<b>TSD County:</b>		Unknown				
<b>State Waste Code:</b>		122				
<b>State Waste Code Desc.:</b>		Alkaline solution without metals pH >= 12.5				
<b>Method Code:</b>		H141				
<b>Method Description:</b>		STORAGE, BULKING, AND/OR TRANSFER OFF SITE--NO TREATMENT/RECOVERY (H010-H129) OR (H131-H135)				
<b>Tons:</b>		0.096				
<b>Year:</b>		2009				
--		--				
<b>Generator EPA ID:</b>		CAD009126418				
<b>Generator County Code:</b>		01				
<b>Generator County:</b>		Alameda				
<b>TSD EPA ID:</b>		NED981723513				
<b>TSD County Code:</b>		99				
<b>TSD County:</b>		Unknown				
<b>State Waste Code:</b>		122				
<b>State Waste Code Desc.:</b>		Alkaline solution without metals pH >= 12.5				
<b>Method Code:</b>		H141				
<b>Method Description:</b>		STORAGE, BULKING, AND/OR TRANSFER OFF SITE--NO TREATMENT/RECOVERY (H010-H129) OR (H131-H135)				
<b>Tons:</b>		1.14675				
<b>Year:</b>		2011				
--		--				
<b>Generator EPA ID:</b>		CAD009126418				
<b>Generator County Code:</b>		01				
<b>Generator County:</b>		Alameda				
<b>TSD EPA ID:</b>		CAD059494310				
<b>TSD County Code:</b>		43				
<b>TSD County:</b>		Santa Clara				
<b>State Waste Code:</b>		122				
<b>State Waste Code Desc.:</b>		Alkaline solution without metals pH >= 12.5				
<b>Method Code:</b>		D99				
<b>Method Description:</b>		Disposal, other				
<b>Tons:</b>		0.3752				
<b>Year:</b>		1999				
--		--				
<b>Generator EPA ID:</b>		CAD009126418				
<b>Generator County Code:</b>		01				
<b>Generator County:</b>		Alameda				
<b>TSD EPA ID:</b>		CAD050806850				
<b>TSD County Code:</b>		19				
<b>TSD County:</b>		Los Angeles				
<b>State Waste Code:</b>		122				
<b>State Waste Code Desc.:</b>		Alkaline solution without metals pH >= 12.5				
<b>Method Code:</b>		T01				
<b>Method Description:</b>		Treatment, tank				
<b>Tons:</b>		1.07				
<b>Year:</b>		1996				
--		--				

<b>Map Key</b>	<b>Number of Records</b>	<b>Direction</b>	<b>Distance (mi/ft)</b>	<b>Elev/Diff (ft)</b>	<b>Site</b>	<b>DB</b>
<b>Generator EPA ID:</b>			CAD009126418			
<b>Generator County Code:</b>			01			
<b>Generator County:</b>			Alameda			
<b>TSD EPA ID:</b>			UTD981552177			
<b>TSD County Code:</b>			99			
<b>TSD County:</b>			Unknown			
<b>State Waste Code:</b>			132			
<b>State Waste Code Desc.:</b>			Aqueous solution with metals (< restricted levels and see 121)			
<b>Method Code:</b>			T03			
<b>Method Description:</b>			Treatment, incineration			
<b>Tons:</b>			1.35			
<b>Year:</b>			1997			
--			--			
<b>Generator EPA ID:</b>			CAD009126418			
<b>Generator County Code:</b>			01			
<b>Generator County:</b>			Alameda			
<b>TSD EPA ID:</b>			UTD981552177			
<b>TSD County Code:</b>			99			
<b>TSD County:</b>			Unknown			
<b>State Waste Code:</b>			132			
<b>State Waste Code Desc.:</b>			Aqueous solution with metals (< restricted levels and see 121)			
<b>Method Code:</b>						
<b>Method Description:</b>						
<b>Tons:</b>			1.25			
<b>Year:</b>			1996			
--			--			
<b>Generator EPA ID:</b>			CAD009126418			
<b>Generator County Code:</b>			01			
<b>Generator County:</b>			Alameda			
<b>TSD EPA ID:</b>			CAD009452657			
<b>TSD County Code:</b>			41			
<b>TSD County:</b>			San Mateo			
<b>State Waste Code:</b>			133			
<b>State Waste Code Desc.:</b>			Aqueous solution with total organic residues 10 percent or more			
<b>Method Code:</b>			D99			
<b>Method Description:</b>			Disposal, other			
<b>Tons:</b>			0.688			
<b>Year:</b>			1993			
--			--			
<b>Generator EPA ID:</b>			CAD009126418			
<b>Generator County Code:</b>			01			
<b>Generator County:</b>			Alameda			
<b>TSD EPA ID:</b>			CAD050806850			
<b>TSD County Code:</b>			19			
<b>TSD County:</b>			Los Angeles			
<b>State Waste Code:</b>			133			
<b>State Waste Code Desc.:</b>			Aqueous solution with total organic residues 10 percent or more			
<b>Method Code:</b>			H01			
<b>Method Description:</b>			Transfer station			
<b>Tons:</b>			2.025			
<b>Year:</b>			1996			
--			--			
<b>Generator EPA ID:</b>			CAD009126418			
<b>Generator County Code:</b>			01			
<b>Generator County:</b>			Alameda			
<b>TSD EPA ID:</b>			ALD983167891			
<b>TSD County Code:</b>			99			
<b>TSD County:</b>			Unknown			
<b>State Waste Code:</b>			134			
<b>State Waste Code Desc.:</b>			Aqueous solution with total organic residues less than 10 percent			
<b>Method Code:</b>			H010			
<b>Method Description:</b>			METALS RECOVERY INCLUDING RETORING,SMELTING,CHEMICALS,ECT			
<b>Tons:</b>			4.80913			
<b>Year:</b>			2011			
--			--			
<b>Generator EPA ID:</b>			CAD009126418			
<b>Generator County Code:</b>			01			
<b>Generator County:</b>			Alameda			
<b>TSD EPA ID:</b>			CA0000084517			

<b>Map Key</b>	<b>Number of Records</b>	<b>Direction</b>	<b>Distance (mi/ft)</b>	<b>Elev/Diff (ft)</b>	<b>Site</b>	<b>DB</b>
<b>TSD County Code:</b>			34			
<b>TSD County:</b>			Sacramento			
<b>State Waste Code:</b>			134			
<b>State Waste Code Desc.:</b>			Aqueous solution with total organic residues less than 10 percent			
<b>Method Code:</b>			H141			
<b>Method Description:</b>			STORAGE, BULKING, AND/OR TRANSFER OFF SITE--NO TREATMENT/RECOVERY (H010-H129) OR (H131-H135)			
<b>Tons:</b>			0.126			
<b>Year:</b>			2006			
--			--			
<b>Generator EPA ID:</b>			CAD009126418			
<b>Generator County Code:</b>			01			
<b>Generator County:</b>			Alameda			
<b>TSD EPA ID:</b>			CA0000084517			
<b>TSD County Code:</b>			34			
<b>TSD County:</b>			Sacramento			
<b>State Waste Code:</b>			134			
<b>State Waste Code Desc.:</b>			Aqueous solution with total organic residues less than 10 percent			
<b>Method Code:</b>			H141			
<b>Method Description:</b>			STORAGE, BULKING, AND/OR TRANSFER OFF SITE--NO TREATMENT/RECOVERY (H010-H129) OR (H131-H135)			
<b>Tons:</b>			0.5292			
<b>Year:</b>			2007			
--			--			
<b>Generator EPA ID:</b>			CAD009126418			
<b>Generator County Code:</b>			01			
<b>Generator County:</b>			Alameda			
<b>TSD EPA ID:</b>			CA0000084517			
<b>TSD County Code:</b>			34			
<b>TSD County:</b>			Sacramento			
<b>State Waste Code:</b>			134			
<b>State Waste Code Desc.:</b>			Aqueous solution with total organic residues less than 10 percent			
<b>Method Code:</b>			H141			
<b>Method Description:</b>			STORAGE, BULKING, AND/OR TRANSFER OFF SITE--NO TREATMENT/RECOVERY (H010-H129) OR (H131-H135)			
<b>Tons:</b>			0.5796			
<b>Year:</b>			2008			
--			--			
<b>Generator EPA ID:</b>			CAD009126418			
<b>Generator County Code:</b>			01			
<b>Generator County:</b>			Alameda			
<b>TSD EPA ID:</b>			CA0000084517			
<b>TSD County Code:</b>			34			
<b>TSD County:</b>			Sacramento			
<b>State Waste Code:</b>			134			
<b>State Waste Code Desc.:</b>			Aqueous solution with total organic residues less than 10 percent			
<b>Method Code:</b>			H141			
<b>Method Description:</b>			STORAGE, BULKING, AND/OR TRANSFER OFF SITE--NO TREATMENT/RECOVERY (H010-H129) OR (H131-H135)			
<b>Tons:</b>			0.3486			
<b>Year:</b>			2009			
--			--			
<b>Generator EPA ID:</b>			CAD009126418			
<b>Generator County Code:</b>			01			
<b>Generator County:</b>			Alameda			
<b>TSD EPA ID:</b>			CA0000084517			
<b>TSD County Code:</b>			34			
<b>TSD County:</b>			Sacramento			
<b>State Waste Code:</b>			134			
<b>State Waste Code Desc.:</b>			Aqueous solution with total organic residues less than 10 percent			
<b>Method Code:</b>			H141			
<b>Method Description:</b>			STORAGE, BULKING, AND/OR TRANSFER OFF SITE--NO TREATMENT/RECOVERY (H010-H129) OR (H131-H135)			
<b>Tons:</b>			0.588			
<b>Year:</b>			2010			
--			--			
<b>Generator EPA ID:</b>			CAD009126418			
<b>Generator County Code:</b>			01			
<b>Generator County:</b>			Alameda			



<b>Map Key</b>	<b>Number of Records</b>	<b>Direction</b>	<b>Distance (mi/ft)</b>	<b>Elev/Diff (ft)</b>	<b>Site</b>	<b>DB</b>
<b>TSD EPA ID:</b>			CA0000084517			
<b>TSD County Code:</b>			34			
<b>TSD County:</b>			Sacramento			
<b>State Waste Code:</b>			134			
<b>State Waste Code Desc.:</b>			Aqueous solution with total organic residues less than 10 percent			
<b>Method Code:</b>			H141			
<b>Method Description:</b>			STORAGE, BULKING, AND/OR TRANSFER OFF SITE--NO TREATMENT/RECOVERY (H010-H129) OR (H131-H135)			
<b>Tons:</b>			0.1512			
<b>Year:</b>			2011			
--			--			
<b>Generator EPA ID:</b>			CAD009126418			
<b>Generator County Code:</b>			01			
<b>Generator County:</b>			Alameda			
<b>TSD EPA ID:</b>			CA0000084517			
<b>TSD County Code:</b>			34			
<b>TSD County:</b>			Sacramento			
<b>State Waste Code:</b>			134			
<b>State Waste Code Desc.:</b>			Aqueous solution with total organic residues less than 10 percent			
<b>Method Code:</b>			H141			
<b>Method Description:</b>			STORAGE, BULKING, AND/OR TRANSFER OFF SITE--NO TREATMENT/RECOVERY (H010-H129) OR (H131-H135)			
<b>Tons:</b>			0.4578			
<b>Year:</b>			2012			
--			--			
<b>Generator EPA ID:</b>			CAD009126418			
<b>Generator County Code:</b>			01			
<b>Generator County:</b>			Alameda			
<b>TSD EPA ID:</b>			CA0000084517			
<b>TSD County Code:</b>			34			
<b>TSD County:</b>			Sacramento			
<b>State Waste Code:</b>			134			
<b>State Waste Code Desc.:</b>			Aqueous solution with total organic residues less than 10 percent			
<b>Method Code:</b>			H141			
<b>Method Description:</b>			STORAGE, BULKING, AND/OR TRANSFER OFF SITE--NO TREATMENT/RECOVERY (H010-H129) OR (H131-H135)			
<b>Tons:</b>			0.5292			
<b>Year:</b>			2013			
--			--			
<b>Generator EPA ID:</b>			CAD009126418			
<b>Generator County Code:</b>			01			
<b>Generator County:</b>			Alameda			
<b>TSD EPA ID:</b>			CA0000084517			
<b>TSD County Code:</b>			34			
<b>TSD County:</b>			Sacramento			
<b>State Waste Code:</b>			134			
<b>State Waste Code Desc.:</b>			Aqueous solution with total organic residues less than 10 percent			
<b>Method Code:</b>			H141			
<b>Method Description:</b>			STORAGE, BULKING, AND/OR TRANSFER OFF SITE--NO TREATMENT/RECOVERY (H010-H129) OR (H131-H135)			
<b>Tons:</b>			0.5628			
<b>Year:</b>			2014			
--			--			
<b>Generator EPA ID:</b>			CAD009126418			
<b>Generator County Code:</b>			01			
<b>Generator County:</b>			Alameda			
<b>TSD EPA ID:</b>			CA0000084517			
<b>TSD County Code:</b>			34			
<b>TSD County:</b>			Sacramento			
<b>State Waste Code:</b>			134			
<b>State Waste Code Desc.:</b>			Aqueous solution with total organic residues less than 10 percent			
<b>Method Code:</b>			H141			
<b>Method Description:</b>			STORAGE, BULKING, AND/OR TRANSFER OFF SITE--NO TREATMENT/RECOVERY (H010-H129) OR (H131-H135)			
<b>Tons:</b>			0.1848			
<b>Year:</b>			2015			
--			--			
<b>Generator EPA ID:</b>			CAD009126418			
<b>Generator County Code:</b>			01			

<b>Map Key</b>	<b>Number of Records</b>	<b>Direction</b>	<b>Distance (mi/ft)</b>	<b>Elev/Diff (ft)</b>	<b>Site</b>	<b>DB</b>
<b>Generator County:</b>		Alameda				
<b>TSD EPA ID:</b>		CAD053044053				
<b>TSD County Code:</b>		01				
<b>TSD County:</b>		Alameda				
<b>State Waste Code:</b>		134				
<b>State Waste Code Desc.:</b>		Aqueous solution with total organic residues less than 10 percent				
<b>Method Code:</b>		H01				
<b>Method Description:</b>		Transfer station				
<b>Tons:</b>		0.525				
<b>Year:</b>		2004				
--		--				
<b>Generator EPA ID:</b>		CAD009126418				
<b>Generator County Code:</b>		01				
<b>Generator County:</b>		Alameda				
<b>TSD EPA ID:</b>		CAD053044053				
<b>TSD County Code:</b>		01				
<b>TSD County:</b>		Alameda				
<b>State Waste Code:</b>		134				
<b>State Waste Code Desc.:</b>		Aqueous solution with total organic residues less than 10 percent				
<b>Method Code:</b>		H01				
<b>Method Description:</b>		Transfer station				
<b>Tons:</b>		0.609				
<b>Year:</b>		2005				
--		--				
<b>Generator EPA ID:</b>		CAD009126418				
<b>Generator County Code:</b>		01				
<b>Generator County:</b>		Alameda				
<b>TSD EPA ID:</b>		CAD053044053				
<b>TSD County Code:</b>		01				
<b>TSD County:</b>		Alameda				
<b>State Waste Code:</b>		134				
<b>State Waste Code Desc.:</b>		Aqueous solution with total organic residues less than 10 percent				
<b>Method Code:</b>		H01				
<b>Method Description:</b>		Transfer station				
<b>Tons:</b>		0.168				
<b>Year:</b>		2006				
--		--				
<b>Generator EPA ID:</b>		CAD009126418				
<b>Generator County Code:</b>		01				
<b>Generator County:</b>		Alameda				
<b>TSD EPA ID:</b>		CA0000084517				
<b>TSD County Code:</b>		34				
<b>TSD County:</b>		Sacramento				
<b>State Waste Code:</b>		134				
<b>State Waste Code Desc.:</b>		Aqueous solution with total organic residues less than 10 percent				
<b>Method Code:</b>		H01				
<b>Method Description:</b>		Transfer station				
<b>Tons:</b>		0.5292				
<b>Year:</b>		2003				
--		--				
<b>Generator EPA ID:</b>		CAD009126418				
<b>Generator County Code:</b>		01				
<b>Generator County:</b>		Alameda				
<b>TSD EPA ID:</b>		CA0000084517				
<b>TSD County Code:</b>		34				
<b>TSD County:</b>		Sacramento				
<b>State Waste Code:</b>		134				
<b>State Waste Code Desc.:</b>		Aqueous solution with total organic residues less than 10 percent				
<b>Method Code:</b>		H01				
<b>Method Description:</b>		Transfer station				
<b>Tons:</b>		0.126				
<b>Year:</b>		2006				
--		--				
<b>Generator EPA ID:</b>		CAD009126418				
<b>Generator County Code:</b>		01				
<b>Generator County:</b>		Alameda				
<b>TSD EPA ID:</b>		CAD053044053				
<b>TSD County Code:</b>		01				
<b>TSD County:</b>		Alameda				

<b>Map Key</b>	<b>Number of Records</b>	<b>Direction</b>	<b>Distance (mi/ft)</b>	<b>Elev/Diff (ft)</b>	<b>Site</b>	<b>DB</b>
<b>State Waste Code:</b>			134			
<b>State Waste Code Desc.:</b>			Aqueous solution with total organic residues less than 10 percent			
<b>Method Code:</b>						
<b>Method Description:</b>						
<b>Tons:</b>			0.168			
<b>Year:</b>			2006			
--			--			
<b>Generator EPA ID:</b>			CAD009126418			
<b>Generator County Code:</b>			01			
<b>Generator County:</b>			Alameda			
<b>TSD EPA ID:</b>			CAT080014079			
<b>TSD County Code:</b>			07			
<b>TSD County:</b>			Contra Costa			
<b>State Waste Code:</b>			134			
<b>State Waste Code Desc.:</b>			Aqueous solution with total organic residues less than 10 percent			
<b>Method Code:</b>						
<b>Method Description:</b>						
<b>Tons:</b>			0.0115			
<b>Year:</b>			2006			
--			--			
<b>Generator EPA ID:</b>			CAD009126418			
<b>Generator County Code:</b>			01			
<b>Generator County:</b>			Alameda			
<b>TSD EPA ID:</b>			NVT330010000			
<b>TSD County Code:</b>			99			
<b>TSD County:</b>			Unknown			
<b>State Waste Code:</b>			135			
<b>State Waste Code Desc.:</b>			Unspecified aqueous solution			
<b>Method Code:</b>			H039			
<b>Method Description:</b>			OTHER RECOVERY OF RECLAMATION FOR REUSE INCLUDING ACID REGENERATION, ORGANICS RECOVERY ECT			
<b>Tons:</b>			0.231			
<b>Year:</b>			2013			
--			--			
<b>Generator EPA ID:</b>			CAD009126418			
<b>Generator County Code:</b>			01			
<b>Generator County:</b>			Alameda			
<b>TSD EPA ID:</b>			CAD044429835			
<b>TSD County Code:</b>			19			
<b>TSD County:</b>			Los Angeles			
<b>State Waste Code:</b>			135			
<b>State Waste Code Desc.:</b>			Unspecified aqueous solution			
<b>Method Code:</b>			H141			
<b>Method Description:</b>			STORAGE, BULKING, AND/OR TRANSFER OFF SITE--NO TREATMENT/RECOVERY (H010-H129) OR (H131-H135)			
<b>Tons:</b>			0.462			
<b>Year:</b>			2010			
--			--			
<b>Generator EPA ID:</b>			CAD009126418			
<b>Generator County Code:</b>			01			
<b>Generator County:</b>			Alameda			
<b>TSD EPA ID:</b>			CAD059494310			
<b>TSD County Code:</b>			43			
<b>TSD County:</b>			Santa Clara			
<b>State Waste Code:</b>			135			
<b>State Waste Code Desc.:</b>			Unspecified aqueous solution			
<b>Method Code:</b>			D99			
<b>Method Description:</b>			Disposal, other			
<b>Tons:</b>			2.475			
<b>Year:</b>			1998			
--			--			
<b>Generator EPA ID:</b>			CAD009126418			
<b>Generator County Code:</b>			01			
<b>Generator County:</b>			Alameda			
<b>TSD EPA ID:</b>			CAD009452657			
<b>TSD County Code:</b>			41			
<b>TSD County:</b>			San Mateo			
<b>State Waste Code:</b>			135			
<b>State Waste Code Desc.:</b>			Unspecified aqueous solution			

<b>Map Key</b>	<b>Number of Records</b>	<b>Direction</b>	<b>Distance (mi/ft)</b>	<b>Elev/Diff (ft)</b>	<b>Site</b>	<b>DB</b>
<b>Method Code:</b>		R01				
<b>Method Description:</b>		Recycler				
<b>Tons:</b>		1.155				
<b>Year:</b>		2002				
--		--				
<b>Generator EPA ID:</b>		CAD009126418				
<b>Generator County Code:</b>		01				
<b>Generator County:</b>		Alameda				
<b>TSD EPA ID:</b>		UTD981552177				
<b>TSD County Code:</b>		99				
<b>TSD County:</b>		Unknown				
<b>State Waste Code:</b>		135				
<b>State Waste Code Desc.:</b>		Unspecified aqueous solution				
<b>Method Code:</b>		T03				
<b>Method Description:</b>		Treatment, incineration				
<b>Tons:</b>		0.675				
<b>Year:</b>		1996				
--		--				
<b>Generator EPA ID:</b>		CAD009126418				
<b>Generator County Code:</b>		01				
<b>Generator County:</b>		Alameda				
<b>TSD EPA ID:</b>		CAT080014079				
<b>TSD County Code:</b>		07				
<b>TSD County:</b>		Contra Costa				
<b>State Waste Code:</b>		141				
<b>State Waste Code Desc.:</b>		Off-specification, aged or surplus inorganics				
<b>Method Code:</b>		H141				
<b>Method Description:</b>		STORAGE, BULKING, AND/OR TRANSFER OFF SITE--NO TREATMENT/RECOVERY (H010-H129) OR (H131-H135)				
<b>Tons:</b>		0.2085				
<b>Year:</b>		2007				
--		--				
<b>Generator EPA ID:</b>		CAD009126418				
<b>Generator County Code:</b>		01				
<b>Generator County:</b>		Alameda				
<b>TSD EPA ID:</b>		CAT080014079				
<b>TSD County Code:</b>		07				
<b>TSD County:</b>		Contra Costa				
<b>State Waste Code:</b>		141				
<b>State Waste Code Desc.:</b>		Off-specification, aged or surplus inorganics				
<b>Method Code:</b>		H01				
<b>Method Description:</b>		Transfer station				
<b>Tons:</b>		0.01				
<b>Year:</b>		1994				
--		--				
<b>Generator EPA ID:</b>		CAD009126418				
<b>Generator County Code:</b>		01				
<b>Generator County:</b>		Alameda				
<b>TSD EPA ID:</b>		CAT080014079				
<b>TSD County Code:</b>		07				
<b>TSD County:</b>		Contra Costa				
<b>State Waste Code:</b>		141				
<b>State Waste Code Desc.:</b>		Off-specification, aged or surplus inorganics				
<b>Method Code:</b>		H01				
<b>Method Description:</b>		Transfer station				
<b>Tons:</b>		0.025				
<b>Year:</b>		1995				
--		--				
<b>Generator EPA ID:</b>		CAD009126418				
<b>Generator County Code:</b>		01				
<b>Generator County:</b>		Alameda				
<b>TSD EPA ID:</b>		CAT080014079				
<b>TSD County Code:</b>		07				
<b>TSD County:</b>		Contra Costa				
<b>State Waste Code:</b>		141				
<b>State Waste Code Desc.:</b>		Off-specification, aged or surplus inorganics				
<b>Method Code:</b>		H01				
<b>Method Description:</b>		Transfer station				
<b>Tons:</b>		0.0325				

<b>Map Key</b>	<b>Number of Records</b>	<b>Direction</b>	<b>Distance (mi/ft)</b>	<b>Elev/Diff (ft)</b>	<b>Site</b>	<b>DB</b>
Year:		2005				
--		--				
<b>Generator EPA ID:</b>		CAD009126418				
<b>Generator County Code:</b>		01				
<b>Generator County:</b>		Alameda				
<b>TSD EPA ID:</b>		CAT080014079				
<b>TSD County Code:</b>		07				
<b>TSD County:</b>		Contra Costa				
<b>State Waste Code:</b>		141				
<b>State Waste Code Desc.:</b>		Off-specification, aged or surplus inorganics				
<b>Method Code:</b>		H01				
<b>Method Description:</b>		Transfer station				
<b>Tons:</b>		0.2535				
<b>Year:</b>		2006				
--		--				
<b>Generator EPA ID:</b>		CAD009126418				
<b>Generator County Code:</b>		01				
<b>Generator County:</b>		Alameda				
<b>TSD EPA ID:</b>		CAT080014079				
<b>TSD County Code:</b>		07				
<b>TSD County:</b>		Contra Costa				
<b>State Waste Code:</b>		141				
<b>State Waste Code Desc.:</b>		Off-specification, aged or surplus inorganics				
<b>Method Code:</b>						
<b>Method Description:</b>						
<b>Tons:</b>		0.1415				
<b>Year:</b>		2006				
--		--				
<b>Generator EPA ID:</b>		CAD009126418				
<b>Generator County Code:</b>		01				
<b>Generator County:</b>		Alameda				
<b>TSD EPA ID:</b>		CAD981382732				
<b>TSD County Code:</b>		01				
<b>TSD County:</b>		Alameda				
<b>State Waste Code:</b>		151				
<b>State Waste Code Desc.:</b>		Asbestos containing waste				
<b>Method Code:</b>		H132				
<b>Method Description:</b>		LANDFILL OR SURFACE IMPOUNDMENT THAT WILL BE CLOSED AS LANDFILL( TO INCLUDE ON-SITE TREATMENT AND/OR STABILIZATION)				
<b>Tons:</b>		2				
<b>Year:</b>		2009				
--		--				
<b>Generator EPA ID:</b>		CAD009126418				
<b>Generator County Code:</b>		01				
<b>Generator County:</b>		Alameda				
<b>TSD EPA ID:</b>		CAD981382732				
<b>TSD County Code:</b>		01				
<b>TSD County:</b>		Alameda				
<b>State Waste Code:</b>		151				
<b>State Waste Code Desc.:</b>		Asbestos containing waste				
<b>Method Code:</b>		H132				
<b>Method Description:</b>		LANDFILL OR SURFACE IMPOUNDMENT THAT WILL BE CLOSED AS LANDFILL( TO INCLUDE ON-SITE TREATMENT AND/OR STABILIZATION)				
<b>Tons:</b>		1.2				
<b>Year:</b>		2010				
--		--				
<b>Generator EPA ID:</b>		CAD009126418				
<b>Generator County Code:</b>		01				
<b>Generator County:</b>		Alameda				
<b>TSD EPA ID:</b>		CAD981382732				
<b>TSD County Code:</b>		01				
<b>TSD County:</b>		Alameda				
<b>State Waste Code:</b>		151				
<b>State Waste Code Desc.:</b>		Asbestos containing waste				
<b>Method Code:</b>		H132				
<b>Method Description:</b>		LANDFILL OR SURFACE IMPOUNDMENT THAT WILL BE CLOSED AS LANDFILL( TO INCLUDE ON-SITE TREATMENT AND/OR STABILIZATION)				
<b>Tons:</b>		8				
<b>Year:</b>		2012				

<b>Map Key</b>	<b>Number of Records</b>	<b>Direction</b>	<b>Distance (mi/ft)</b>	<b>Elev/Diff (ft)</b>	<b>Site</b>	<b>DB</b>
--		--				
<b>Generator EPA ID:</b>		CAD009126418				
<b>Generator County Code:</b>		01				
<b>Generator County:</b>		Alameda				
<b>TSD EPA ID:</b>		CAD981382732				
<b>TSD County Code:</b>		01				
<b>TSD County:</b>		Alameda				
<b>State Waste Code:</b>		151				
<b>State Waste Code Desc.:</b>		Asbestos containing waste				
<b>Method Code:</b>		H132				
<b>Method Description:</b>		LANDFILL OR SURFACE IMPOUNDMENT THAT WILL BE CLOSED AS LANDFILL( TO INCLUDE ON-SITE TREATMENT AND/OR STABILIZATION)				
<b>Tons:</b>		0.8				
<b>Year:</b>		2014				
--		--				
<b>Generator EPA ID:</b>		CAD009126418				
<b>Generator County Code:</b>		01				
<b>Generator County:</b>		Alameda				
<b>TSD EPA ID:</b>		CAD981382732				
<b>TSD County Code:</b>		01				
<b>TSD County:</b>		Alameda				
<b>State Waste Code:</b>		151				
<b>State Waste Code Desc.:</b>		Asbestos containing waste				
<b>Method Code:</b>		H132				
<b>Method Description:</b>		LANDFILL OR SURFACE IMPOUNDMENT THAT WILL BE CLOSED AS LANDFILL( TO INCLUDE ON-SITE TREATMENT AND/OR STABILIZATION)				
<b>Tons:</b>		3.68				
<b>Year:</b>		2015				
--		--				
<b>Generator EPA ID:</b>		CAD009126418				
<b>Generator County Code:</b>		01				
<b>Generator County:</b>		Alameda				
<b>TSD EPA ID:</b>		CAL000190080				
<b>TSD County Code:</b>		39				
<b>TSD County:</b>		San Joaquin				
<b>State Waste Code:</b>		151				
<b>State Waste Code Desc.:</b>		Asbestos containing waste				
<b>Method Code:</b>		H132				
<b>Method Description:</b>		LANDFILL OR SURFACE IMPOUNDMENT THAT WILL BE CLOSED AS LANDFILL( TO INCLUDE ON-SITE TREATMENT AND/OR STABILIZATION)				
<b>Tons:</b>		0.4				
<b>Year:</b>		2006				
--		--				
<b>Generator EPA ID:</b>		CAD009126418				
<b>Generator County Code:</b>		01				
<b>Generator County:</b>		Alameda				
<b>TSD EPA ID:</b>		CAL000190080				
<b>TSD County Code:</b>		39				
<b>TSD County:</b>		San Joaquin				
<b>State Waste Code:</b>		151				
<b>State Waste Code Desc.:</b>		Asbestos containing waste				
<b>Method Code:</b>		H132				
<b>Method Description:</b>		LANDFILL OR SURFACE IMPOUNDMENT THAT WILL BE CLOSED AS LANDFILL( TO INCLUDE ON-SITE TREATMENT AND/OR STABILIZATION)				
<b>Tons:</b>		0.8				
<b>Year:</b>		2008				
--		--				
<b>Generator EPA ID:</b>		CAD009126418				
<b>Generator County Code:</b>		01				
<b>Generator County:</b>		Alameda				
<b>TSD EPA ID:</b>		CAD981382732				
<b>TSD County Code:</b>		01				
<b>TSD County:</b>		Alameda				
<b>State Waste Code:</b>		151				
<b>State Waste Code Desc.:</b>		Asbestos containing waste				
<b>Method Code:</b>		D80				
<b>Method Description:</b>		Disposal, landfill				
<b>Tons:</b>		52.2536				
<b>Year:</b>		1998				

<b>Map Key</b>	<b>Number of Records</b>	<b>Direction</b>	<b>Distance (mi/ft)</b>	<b>Elev/Diff (ft)</b>	<b>Site</b>	<b>DB</b>
--		--				
<b>Generator EPA ID:</b>		CAD009126418				
<b>Generator County Code:</b>		01				
<b>Generator County:</b>		Alameda				
<b>TSD EPA ID:</b>		CAD981382732				
<b>TSD County Code:</b>		01				
<b>TSD County:</b>		Alameda				
<b>State Waste Code:</b>		151				
<b>State Waste Code Desc.:</b>		Asbestos containing waste				
<b>Method Code:</b>		D80				
<b>Method Description:</b>		Disposal, landfill				
<b>Tons:</b>		54.1499				
<b>Year:</b>		1999				
--		--				
<b>Generator EPA ID:</b>		CAD009126418				
<b>Generator County Code:</b>		01				
<b>Generator County:</b>		Alameda				
<b>TSD EPA ID:</b>		CAD981382732				
<b>TSD County Code:</b>		01				
<b>TSD County:</b>		Alameda				
<b>State Waste Code:</b>		151				
<b>State Waste Code Desc.:</b>		Asbestos containing waste				
<b>Method Code:</b>		D80				
<b>Method Description:</b>		Disposal, landfill				
<b>Tons:</b>		38.3474				
<b>Year:</b>		2000				
--		--				
<b>Generator EPA ID:</b>		CAD009126418				
<b>Generator County Code:</b>		01				
<b>Generator County:</b>		Alameda				
<b>TSD EPA ID:</b>		CAD981382732				
<b>TSD County Code:</b>		01				
<b>TSD County:</b>		Alameda				
<b>State Waste Code:</b>		151				
<b>State Waste Code Desc.:</b>		Asbestos containing waste				
<b>Method Code:</b>		D80				
<b>Method Description:</b>		Disposal, landfill				
<b>Tons:</b>		40.8758				
<b>Year:</b>		2001				
--		--				
<b>Generator EPA ID:</b>		CAD009126418				
<b>Generator County Code:</b>		01				
<b>Generator County:</b>		Alameda				
<b>TSD EPA ID:</b>		CAD981382732				
<b>TSD County Code:</b>		01				
<b>TSD County:</b>		Alameda				
<b>State Waste Code:</b>		151				
<b>State Waste Code Desc.:</b>		Asbestos containing waste				
<b>Method Code:</b>		D80				
<b>Method Description:</b>		Disposal, landfill				
<b>Tons:</b>		29.498				
<b>Year:</b>		2002				
--		--				
<b>Generator EPA ID:</b>		CAD009126418				
<b>Generator County Code:</b>		01				
<b>Generator County:</b>		Alameda				
<b>TSD EPA ID:</b>		CAL000027741				
<b>TSD County Code:</b>		05				
<b>TSD County:</b>		Calaveras				
<b>State Waste Code:</b>		151				
<b>State Waste Code Desc.:</b>		Asbestos containing waste				
<b>Method Code:</b>		D80				
<b>Method Description:</b>		Disposal, landfill				
<b>Tons:</b>		58.5746				
<b>Year:</b>		1993				
--		--				
<b>Generator EPA ID:</b>		CAD009126418				
<b>Generator County Code:</b>		01				
<b>Generator County:</b>		Alameda				

<b>Map Key</b>	<b>Number of Records</b>	<b>Direction</b>	<b>Distance (mi/ft)</b>	<b>Elev/Diff (ft)</b>	<b>Site</b>	<b>DB</b>
<b>TSD EPA ID:</b>			CAL000027741			
<b>TSD County Code:</b>			05			
<b>TSD County:</b>			Calaveras			
<b>State Waste Code:</b>			151			
<b>State Waste Code Desc.:</b>			Asbestos containing waste			
<b>Method Code:</b>			D80			
<b>Method Description:</b>			Disposal, landfill			
<b>Tons:</b>			27.8124			
<b>Year:</b>			1994			
--			--			
<b>Generator EPA ID:</b>			CAD009126418			
<b>Generator County Code:</b>			01			
<b>Generator County:</b>			Alameda			
<b>TSD EPA ID:</b>			CAL000027741			
<b>TSD County Code:</b>			05			
<b>TSD County:</b>			Calaveras			
<b>State Waste Code:</b>			151			
<b>State Waste Code Desc.:</b>			Asbestos containing waste			
<b>Method Code:</b>			D80			
<b>Method Description:</b>			Disposal, landfill			
<b>Tons:</b>			54.3606			
<b>Year:</b>			1995			
--			--			
<b>Generator EPA ID:</b>			CAD009126418			
<b>Generator County Code:</b>			01			
<b>Generator County:</b>			Alameda			
<b>TSD EPA ID:</b>			CAL000027741			
<b>TSD County Code:</b>			05			
<b>TSD County:</b>			Calaveras			
<b>State Waste Code:</b>			151			
<b>State Waste Code Desc.:</b>			Asbestos containing waste			
<b>Method Code:</b>			D80			
<b>Method Description:</b>			Disposal, landfill			
<b>Tons:</b>			9.2708			
<b>Year:</b>			1996			
--			--			
<b>Generator EPA ID:</b>			CAD009126418			
<b>Generator County Code:</b>			01			
<b>Generator County:</b>			Alameda			
<b>TSD EPA ID:</b>			CAL000027741			
<b>TSD County Code:</b>			05			
<b>TSD County:</b>			Calaveras			
<b>State Waste Code:</b>			151			
<b>State Waste Code Desc.:</b>			Asbestos containing waste			
<b>Method Code:</b>			D80			
<b>Method Description:</b>			Disposal, landfill			
<b>Tons:</b>			158.4464			
<b>Year:</b>			1997			
--			--			
<b>Generator EPA ID:</b>			CAD009126418			
<b>Generator County Code:</b>			01			
<b>Generator County:</b>			Alameda			
<b>TSD EPA ID:</b>			CAL000027741			
<b>TSD County Code:</b>			05			
<b>TSD County:</b>			Calaveras			
<b>State Waste Code:</b>			151			
<b>State Waste Code Desc.:</b>			Asbestos containing waste			
<b>Method Code:</b>			D80			
<b>Method Description:</b>			Disposal, landfill			
<b>Tons:</b>			15.5918			
<b>Year:</b>			1998			
--			--			
<b>Generator EPA ID:</b>			CAD009126418			
<b>Generator County Code:</b>			01			
<b>Generator County:</b>			Alameda			
<b>TSD EPA ID:</b>			CAL000190080			
<b>TSD County Code:</b>			39			
<b>TSD County:</b>			San Joaquin			
<b>State Waste Code:</b>			151			



<b>Map Key</b>	<b>Number of Records</b>	<b>Direction</b>	<b>Distance (mi/ft)</b>	<b>Elev/Diff (ft)</b>	<b>Site</b>	<b>DB</b>
<b>State Waste Code Desc.:</b>			Asbestos containing waste			
<b>Method Code:</b>			D80			
<b>Method Description:</b>			Disposal, landfill			
<b>Tons:</b>			15.1704			
<b>Year:</b>			2002			
--			--			
<b>Generator EPA ID:</b>			CAD009126418			
<b>Generator County Code:</b>			01			
<b>Generator County:</b>			Alameda			
<b>TSD EPA ID:</b>			CAL000190080			
<b>TSD County Code:</b>			39			
<b>TSD County:</b>			San Joaquin			
<b>State Waste Code:</b>			151			
<b>State Waste Code Desc.:</b>			Asbestos containing waste			
<b>Method Code:</b>			D80			
<b>Method Description:</b>			Disposal, landfill			
<b>Tons:</b>			28.6552			
<b>Year:</b>			2003			
--			--			
<b>Generator EPA ID:</b>			CAD009126418			
<b>Generator County Code:</b>			01			
<b>Generator County:</b>			Alameda			
<b>TSD EPA ID:</b>			CAL000190080			
<b>TSD County Code:</b>			39			
<b>TSD County:</b>			San Joaquin			
<b>State Waste Code:</b>			151			
<b>State Waste Code Desc.:</b>			Asbestos containing waste			
<b>Method Code:</b>			D80			
<b>Method Description:</b>			Disposal, landfill			
<b>Tons:</b>			26.9696			
<b>Year:</b>			2004			
--			--			
<b>Generator EPA ID:</b>			CAD009126418			
<b>Generator County Code:</b>			01			
<b>Generator County:</b>			Alameda			
<b>TSD EPA ID:</b>			CAL000190080			
<b>TSD County Code:</b>			39			
<b>TSD County:</b>			San Joaquin			
<b>State Waste Code:</b>			151			
<b>State Waste Code Desc.:</b>			Asbestos containing waste			
<b>Method Code:</b>			D80			
<b>Method Description:</b>			Disposal, landfill			
<b>Tons:</b>			16.856			
<b>Year:</b>			2005			
--			--			
<b>Generator EPA ID:</b>			CAD009126418			
<b>Generator County Code:</b>			01			
<b>Generator County:</b>			Alameda			
<b>TSD EPA ID:</b>			CAL000190080			
<b>TSD County Code:</b>			39			
<b>TSD County:</b>			San Joaquin			
<b>State Waste Code:</b>			151			
<b>State Waste Code Desc.:</b>			Asbestos containing waste			
<b>Method Code:</b>			D80			
<b>Method Description:</b>			Disposal, landfill			
<b>Tons:</b>			9.2708			
<b>Year:</b>			2006			
--			--			
<b>Generator EPA ID:</b>			CAD009126418			
<b>Generator County Code:</b>			01			
<b>Generator County:</b>			Alameda			
<b>TSD EPA ID:</b>			CAD982042475			
<b>TSD County Code:</b>			48			
<b>TSD County:</b>			Solano			
<b>State Waste Code:</b>			151			
<b>State Waste Code Desc.:</b>			Asbestos containing waste			
<b>Method Code:</b>			D80			
<b>Method Description:</b>			Disposal, landfill			
<b>Tons:</b>			10.9564			

<b>Map Key</b>	<b>Number of Records</b>	<b>Direction</b>	<b>Distance (mi/ft)</b>	<b>Elev/Diff (ft)</b>	<b>Site</b>	<b>DB</b>
Year:		2001				
--		--				
<b>Generator EPA ID:</b>		CAD009126418				
<b>Generator County Code:</b>		01				
<b>Generator County:</b>		Alameda				
<b>TSD EPA ID:</b>						
<b>TSD County Code:</b>						
<b>TSD County:</b>						
<b>State Waste Code:</b>		151				
<b>State Waste Code Desc.:</b>		Asbestos containing waste				
<b>Method Code:</b>		D80				
<b>Method Description:</b>		Disposal, landfill				
<b>Tons:</b>		5.8996				
<b>Year:</b>		2001				
--		--				
<b>Generator EPA ID:</b>		CAD009126418				
<b>Generator County Code:</b>		01				
<b>Generator County:</b>		Alameda				
<b>TSD EPA ID:</b>		CAD050806850				
<b>TSD County Code:</b>		19				
<b>TSD County:</b>		Los Angeles				
<b>State Waste Code:</b>		151				
<b>State Waste Code Desc.:</b>		Asbestos containing waste				
<b>Method Code:</b>		H01				
<b>Method Description:</b>		Transfer station				
<b>Tons:</b>		0.675				
<b>Year:</b>		1997				
--		--				
<b>Generator EPA ID:</b>		CAD009126418				
<b>Generator County Code:</b>		01				
<b>Generator County:</b>		Alameda				
<b>TSD EPA ID:</b>		CAD981382732				
<b>TSD County Code:</b>		01				
<b>TSD County:</b>		Alameda				
<b>State Waste Code:</b>		151				
<b>State Waste Code Desc.:</b>		Asbestos containing waste				
<b>Method Code:</b>						
<b>Method Description:</b>						
<b>Tons:</b>		1.6856				
<b>Year:</b>		2001				
--		--				
<b>Generator EPA ID:</b>		CAD009126418				
<b>Generator County Code:</b>		01				
<b>Generator County:</b>		Alameda				
<b>TSD EPA ID:</b>		CAL000027741				
<b>TSD County Code:</b>		05				
<b>TSD County:</b>		Calaveras				
<b>State Waste Code:</b>		151				
<b>State Waste Code Desc.:</b>		Asbestos containing waste				
<b>Method Code:</b>						
<b>Method Description:</b>						
<b>Tons:</b>		33.712				
<b>Year:</b>		1993				
--		--				
<b>Generator EPA ID:</b>		CAD009126418				
<b>Generator County Code:</b>		01				
<b>Generator County:</b>		Alameda				
<b>TSD EPA ID:</b>		CAL000027741				
<b>TSD County Code:</b>		05				
<b>TSD County:</b>		Calaveras				
<b>State Waste Code:</b>		151				
<b>State Waste Code Desc.:</b>		Asbestos containing waste				
<b>Method Code:</b>						
<b>Method Description:</b>						
<b>Tons:</b>		0.4214				
<b>Year:</b>		1994				
--		--				
<b>Generator EPA ID:</b>		CAD009126418				
<b>Generator County Code:</b>		01				

<b>Map Key</b>	<b>Number of Records</b>	<b>Direction</b>	<b>Distance (mi/ft)</b>	<b>Elev/Diff (ft)</b>	<b>Site</b>	<b>DB</b>
<b>Generator County:</b>		Alameda				
<b>TSD EPA ID:</b>		CAL000190080				
<b>TSD County Code:</b>		39				
<b>TSD County:</b>		San Joaquin				
<b>State Waste Code:</b>		151				
<b>State Waste Code Desc.:</b>		Asbestos containing waste				
<b>Method Code:</b>						
<b>Method Description:</b>						
<b>Tons:</b>		8.428				
<b>Year:</b>		2006				
--		--				
<b>Generator EPA ID:</b>		CAD009126418				
<b>Generator County Code:</b>		01				
<b>Generator County:</b>		Alameda				
<b>TSD EPA ID:</b>		CAD982042475				
<b>TSD County Code:</b>		48				
<b>TSD County:</b>		Solano				
<b>State Waste Code:</b>		151				
<b>State Waste Code Desc.:</b>		Asbestos containing waste				
<b>Method Code:</b>						
<b>Method Description:</b>						
<b>Tons:</b>		0.8428				
<b>Year:</b>		2001				
--		--				
<b>Generator EPA ID:</b>		CAD009126418				
<b>Generator County Code:</b>		01				
<b>Generator County:</b>		Alameda				
<b>TSD EPA ID:</b>		UTD981552177				
<b>TSD County Code:</b>		99				
<b>TSD County:</b>		Unknown				
<b>State Waste Code:</b>		181				
<b>State Waste Code Desc.:</b>		Other inorganic solid waste				
<b>Method Code:</b>		H040				
<b>Method Description:</b>		INCINERATION--THERMAL DESTRUCTION OTHER THAN USE AS A FUEL				
<b>Tons:</b>		0.066				
<b>Year:</b>		2012				
--		--				
<b>Generator EPA ID:</b>		CAD009126418				
<b>Generator County Code:</b>		01				
<b>Generator County:</b>		Alameda				
<b>TSD EPA ID:</b>		CAD980675276				
<b>TSD County Code:</b>		15				
<b>TSD County:</b>		Kern				
<b>State Waste Code:</b>		181				
<b>State Waste Code Desc.:</b>		Other inorganic solid waste				
<b>Method Code:</b>		H132				
<b>Method Description:</b>		LANDFILL OR SURFACE IMPOUNDMENT THAT WILL BE CLOSED AS LANDFILL( TO INCLUDE ON-SITE TREATMENT AND/OR STABILIZATION)				
<b>Tons:</b>		0.717				
<b>Year:</b>		2013				
--		--				
<b>Generator EPA ID:</b>		CAD009126418				
<b>Generator County Code:</b>		01				
<b>Generator County:</b>		Alameda				
<b>TSD EPA ID:</b>		NVT330010000				
<b>TSD County Code:</b>		99				
<b>TSD County:</b>		Unknown				
<b>State Waste Code:</b>		181				
<b>State Waste Code Desc.:</b>		Other inorganic solid waste				
<b>Method Code:</b>		H132				
<b>Method Description:</b>		LANDFILL OR SURFACE IMPOUNDMENT THAT WILL BE CLOSED AS LANDFILL( TO INCLUDE ON-SITE TREATMENT AND/OR STABILIZATION)				
<b>Tons:</b>		3.3712				
<b>Year:</b>		2013				
--		--				
<b>Generator EPA ID:</b>		CAD009126418				
<b>Generator County Code:</b>		01				
<b>Generator County:</b>		Alameda				
<b>TSD EPA ID:</b>		CAT080014079				

<b>Map Key</b>	<b>Number of Records</b>	<b>Direction</b>	<b>Distance (mi/ft)</b>	<b>Elev/Diff (ft)</b>	<b>Site</b>	<b>DB</b>
<b>TSD County Code:</b>			07			
<b>TSD County:</b>			Contra Costa			
<b>State Waste Code:</b>			181			
<b>State Waste Code Desc.:</b>			Other inorganic solid waste			
<b>Method Code:</b>			H141			
<b>Method Description:</b>			STORAGE, BULKING, AND/OR TRANSFER OFF SITE--NO TREATMENT/RECOVERY (H010-H129) OR (H131-H135)			
<b>Tons:</b>			0.0415			
<b>Year:</b>			2006			
--			--			
<b>Generator EPA ID:</b>			CAD009126418			
<b>Generator County Code:</b>			01			
<b>Generator County:</b>			Alameda			
<b>TSD EPA ID:</b>			CAT080014079			
<b>TSD County Code:</b>			07			
<b>TSD County:</b>			Contra Costa			
<b>State Waste Code:</b>			181			
<b>State Waste Code Desc.:</b>			Other inorganic solid waste			
<b>Method Code:</b>			H141			
<b>Method Description:</b>			STORAGE, BULKING, AND/OR TRANSFER OFF SITE--NO TREATMENT/RECOVERY (H010-H129) OR (H131-H135)			
<b>Tons:</b>			0.0345			
<b>Year:</b>			2007			
--			--			
<b>Generator EPA ID:</b>			CAD009126418			
<b>Generator County Code:</b>			01			
<b>Generator County:</b>			Alameda			
<b>TSD EPA ID:</b>			CAD028409019			
<b>TSD County Code:</b>			19			
<b>TSD County:</b>			Los Angeles			
<b>State Waste Code:</b>			181			
<b>State Waste Code Desc.:</b>			Other inorganic solid waste			
<b>Method Code:</b>			H141			
<b>Method Description:</b>			STORAGE, BULKING, AND/OR TRANSFER OFF SITE--NO TREATMENT/RECOVERY (H010-H129) OR (H131-H135)			
<b>Tons:</b>			1.14			
<b>Year:</b>			2008			
--			--			
<b>Generator EPA ID:</b>			CAD009126418			
<b>Generator County Code:</b>			01			
<b>Generator County:</b>			Alameda			
<b>TSD EPA ID:</b>			CAD044429835			
<b>TSD County Code:</b>			19			
<b>TSD County:</b>			Los Angeles			
<b>State Waste Code:</b>			181			
<b>State Waste Code Desc.:</b>			Other inorganic solid waste			
<b>Method Code:</b>			H141			
<b>Method Description:</b>			STORAGE, BULKING, AND/OR TRANSFER OFF SITE--NO TREATMENT/RECOVERY (H010-H129) OR (H131-H135)			
<b>Tons:</b>			0.0895			
<b>Year:</b>			2009			
--			--			
<b>Generator EPA ID:</b>			CAD009126418			
<b>Generator County Code:</b>			01			
<b>Generator County:</b>			Alameda			
<b>TSD EPA ID:</b>			CAD028409019			
<b>TSD County Code:</b>			19			
<b>TSD County:</b>			Los Angeles			
<b>State Waste Code:</b>			181			
<b>State Waste Code Desc.:</b>			Other inorganic solid waste			
<b>Method Code:</b>			H141			
<b>Method Description:</b>			STORAGE, BULKING, AND/OR TRANSFER OFF SITE--NO TREATMENT/RECOVERY (H010-H129) OR (H131-H135)			
<b>Tons:</b>			0.75			
<b>Year:</b>			2011			
--			--			
<b>Generator EPA ID:</b>			CAD009126418			
<b>Generator County Code:</b>			01			
<b>Generator County:</b>			Alameda			

<b>Map Key</b>	<b>Number of Records</b>	<b>Direction</b>	<b>Distance (mi/ft)</b>	<b>Elev/Diff (ft)</b>	<b>Site</b>	<b>DB</b>
<b>TSD EPA ID:</b>			CAD028409019			
<b>TSD County Code:</b>			19			
<b>TSD County:</b>			Los Angeles			
<b>State Waste Code:</b>			181			
<b>State Waste Code Desc.:</b>			Other inorganic solid waste			
<b>Method Code:</b>			H141			
<b>Method Description:</b>			STORAGE, BULKING, AND/OR TRANSFER OFF SITE--NO TREATMENT/RECOVERY (H010-H129) OR (H131-H135)			
<b>Tons:</b>			0.275			
<b>Year:</b>			2013			
--			--			
<b>Generator EPA ID:</b>			CAD009126418			
<b>Generator County Code:</b>			01			
<b>Generator County:</b>			Alameda			
<b>TSD EPA ID:</b>			CAD028409019			
<b>TSD County Code:</b>			19			
<b>TSD County:</b>			Los Angeles			
<b>State Waste Code:</b>			181			
<b>State Waste Code Desc.:</b>			Other inorganic solid waste			
<b>Method Code:</b>			H141			
<b>Method Description:</b>			STORAGE, BULKING, AND/OR TRANSFER OFF SITE--NO TREATMENT/RECOVERY (H010-H129) OR (H131-H135)			
<b>Tons:</b>			0.015			
<b>Year:</b>			2014			
--			--			
<b>Generator EPA ID:</b>			CAD009126418			
<b>Generator County Code:</b>			01			
<b>Generator County:</b>			Alameda			
<b>TSD EPA ID:</b>			CAD028409019			
<b>TSD County Code:</b>			19			
<b>TSD County:</b>			Los Angeles			
<b>State Waste Code:</b>			181			
<b>State Waste Code Desc.:</b>			Other inorganic solid waste			
<b>Method Code:</b>			H141			
<b>Method Description:</b>			STORAGE, BULKING, AND/OR TRANSFER OFF SITE--NO TREATMENT/RECOVERY (H010-H129) OR (H131-H135)			
<b>Tons:</b>			0.15			
<b>Year:</b>			2015			
--			--			
<b>Generator EPA ID:</b>			CAD009126418			
<b>Generator County Code:</b>			01			
<b>Generator County:</b>			Alameda			
<b>TSD EPA ID:</b>			CAD059494310			
<b>TSD County Code:</b>			43			
<b>TSD County:</b>			Santa Clara			
<b>State Waste Code:</b>			181			
<b>State Waste Code Desc.:</b>			Other inorganic solid waste			
<b>Method Code:</b>			H141			
<b>Method Description:</b>			STORAGE, BULKING, AND/OR TRANSFER OFF SITE--NO TREATMENT/RECOVERY (H010-H129) OR (H131-H135)			
<b>Tons:</b>			1.55			
<b>Year:</b>			2012			
--			--			
<b>Generator EPA ID:</b>			CAD009126418			
<b>Generator County Code:</b>			01			
<b>Generator County:</b>			Alameda			
<b>TSD EPA ID:</b>			CAD059494310			
<b>TSD County Code:</b>			43			
<b>TSD County:</b>			Santa Clara			
<b>State Waste Code:</b>			181			
<b>State Waste Code Desc.:</b>			Other inorganic solid waste			
<b>Method Code:</b>			H141			
<b>Method Description:</b>			STORAGE, BULKING, AND/OR TRANSFER OFF SITE--NO TREATMENT/RECOVERY (H010-H129) OR (H131-H135)			
<b>Tons:</b>			0.7			
<b>Year:</b>			2013			
--			--			
<b>Generator EPA ID:</b>			CAD009126418			
<b>Generator County Code:</b>			01			

<b>Map Key</b>	<b>Number of Records</b>	<b>Direction</b>	<b>Distance (mi/ft)</b>	<b>Elev/Diff (ft)</b>	<b>Site</b>	<b>DB</b>
<b>Generator County:</b>		Alameda				
<b>TSD EPA ID:</b>		CAD059494310				
<b>TSD County Code:</b>		43				
<b>TSD County:</b>		Santa Clara				
<b>State Waste Code:</b>		181				
<b>State Waste Code Desc.:</b>		Other inorganic solid waste				
<b>Method Code:</b>		H141				
<b>Method Description:</b>		STORAGE, BULKING, AND/OR TRANSFER OFF SITE--NO TREATMENT/RECOVERY (H010-H129) OR (H131-H135)				
<b>Tons:</b>		1.1575				
<b>Year:</b>		2014				
--		--				
<b>Generator EPA ID:</b>		CAD009126418				
<b>Generator County Code:</b>		01				
<b>Generator County:</b>		Alameda				
<b>TSD EPA ID:</b>		CAD059494310				
<b>TSD County Code:</b>		43				
<b>TSD County:</b>		Santa Clara				
<b>State Waste Code:</b>		181				
<b>State Waste Code Desc.:</b>		Other inorganic solid waste				
<b>Method Code:</b>		H141				
<b>Method Description:</b>		STORAGE, BULKING, AND/OR TRANSFER OFF SITE--NO TREATMENT/RECOVERY (H010-H129) OR (H131-H135)				
<b>Tons:</b>		1.1095				
<b>Year:</b>		2015				
--		--				
<b>Generator EPA ID:</b>		CAD009126418				
<b>Generator County Code:</b>		01				
<b>Generator County:</b>		Alameda				
<b>TSD EPA ID:</b>		CAT000646117				
<b>TSD County Code:</b>		16				
<b>TSD County:</b>		Kings				
<b>State Waste Code:</b>		181				
<b>State Waste Code Desc.:</b>		Other inorganic solid waste				
<b>Method Code:</b>		D80				
<b>Method Description:</b>		Disposal, landfill				
<b>Tons:</b>		76.3408				
<b>Year:</b>		1993				
--		--				
<b>Generator EPA ID:</b>		CAD009126418				
<b>Generator County Code:</b>		01				
<b>Generator County:</b>		Alameda				
<b>TSD EPA ID:</b>		CAT000646117				
<b>TSD County Code:</b>		16				
<b>TSD County:</b>		Kings				
<b>State Waste Code:</b>		181				
<b>State Waste Code Desc.:</b>		Other inorganic solid waste				
<b>Method Code:</b>		D80				
<b>Method Description:</b>		Disposal, landfill				
<b>Tons:</b>		15.1704				
<b>Year:</b>		1994				
--		--				
<b>Generator EPA ID:</b>		CAD009126418				
<b>Generator County Code:</b>		01				
<b>Generator County:</b>		Alameda				
<b>TSD EPA ID:</b>		CAT000646117				
<b>TSD County Code:</b>		16				
<b>TSD County:</b>		Kings				
<b>State Waste Code:</b>		181				
<b>State Waste Code Desc.:</b>		Other inorganic solid waste				
<b>Method Code:</b>		D80				
<b>Method Description:</b>		Disposal, landfill				
<b>Tons:</b>		530.964				
<b>Year:</b>		1995				
--		--				
<b>Generator EPA ID:</b>		CAD009126418				
<b>Generator County Code:</b>		01				
<b>Generator County:</b>		Alameda				
<b>TSD EPA ID:</b>		CAT000646117				

<b>Map Key</b>	<b>Number of Records</b>	<b>Direction</b>	<b>Distance (mi/ft)</b>	<b>Elev/Diff (ft)</b>	<b>Site</b>	<b>DB</b>
<b>TSD County Code:</b>			16			
<b>TSD County:</b>			Kings			
<b>State Waste Code:</b>			181			
<b>State Waste Code Desc.:</b>			Other inorganic solid waste			
<b>Method Code:</b>			D80			
<b>Method Description:</b>			Disposal, landfill			
<b>Tons:</b>			85.1228			
<b>Year:</b>			2001			
--			--			
<b>Generator EPA ID:</b>			CAD009126418			
<b>Generator County Code:</b>			01			
<b>Generator County:</b>			Alameda			
<b>TSD EPA ID:</b>			CAD059494310			
<b>TSD County Code:</b>			43			
<b>TSD County:</b>			Santa Clara			
<b>State Waste Code:</b>			181			
<b>State Waste Code Desc.:</b>			Other inorganic solid waste			
<b>Method Code:</b>			D99			
<b>Method Description:</b>			Disposal, other			
<b>Tons:</b>			1.763			
<b>Year:</b>			1998			
--			--			
<b>Generator EPA ID:</b>			CAD009126418			
<b>Generator County Code:</b>			01			
<b>Generator County:</b>			Alameda			
<b>TSD EPA ID:</b>			CAD059494310			
<b>TSD County Code:</b>			43			
<b>TSD County:</b>			Santa Clara			
<b>State Waste Code:</b>			181			
<b>State Waste Code Desc.:</b>			Other inorganic solid waste			
<b>Method Code:</b>			D99			
<b>Method Description:</b>			Disposal, other			
<b>Tons:</b>			0.35			
<b>Year:</b>			2000			
--			--			
<b>Generator EPA ID:</b>			CAD009126418			
<b>Generator County Code:</b>			01			
<b>Generator County:</b>			Alameda			
<b>TSD EPA ID:</b>			CAT080014079			
<b>TSD County Code:</b>			07			
<b>TSD County:</b>			Contra Costa			
<b>State Waste Code:</b>			181			
<b>State Waste Code Desc.:</b>			Other inorganic solid waste			
<b>Method Code:</b>			H01			
<b>Method Description:</b>			Transfer station			
<b>Tons:</b>			0.5			
<b>Year:</b>			1993			
--			--			
<b>Generator EPA ID:</b>			CAD009126418			
<b>Generator County Code:</b>			01			
<b>Generator County:</b>			Alameda			
<b>TSD EPA ID:</b>			CAT080014079			
<b>TSD County Code:</b>			07			
<b>TSD County:</b>			Contra Costa			
<b>State Waste Code:</b>			181			
<b>State Waste Code Desc.:</b>			Other inorganic solid waste			
<b>Method Code:</b>			H01			
<b>Method Description:</b>			Transfer station			
<b>Tons:</b>			0.8425			
<b>Year:</b>			2002			
--			--			
<b>Generator EPA ID:</b>			CAD009126418			
<b>Generator County Code:</b>			01			
<b>Generator County:</b>			Alameda			
<b>TSD EPA ID:</b>			CAT080014079			
<b>TSD County Code:</b>			07			
<b>TSD County:</b>			Contra Costa			
<b>State Waste Code:</b>			181			
<b>State Waste Code Desc.:</b>			Other inorganic solid waste			

<b>Map Key</b>	<b>Number of Records</b>	<b>Direction</b>	<b>Distance (mi/ft)</b>	<b>Elev/Diff (ft)</b>	<b>Site</b>	<b>DB</b>
<b>Method Code:</b>		H01				
<b>Method Description:</b>		Transfer station				
<b>Tons:</b>		0.055				
<b>Year:</b>		2006				
--		--				
<b>Generator EPA ID:</b>		CAD009126418				
<b>Generator County Code:</b>		01				
<b>Generator County:</b>		Alameda				
<b>TSD EPA ID:</b>		CAD050806850				
<b>TSD County Code:</b>		19				
<b>TSD County:</b>		Los Angeles				
<b>State Waste Code:</b>		181				
<b>State Waste Code Desc.:</b>		Other inorganic solid waste				
<b>Method Code:</b>		H01				
<b>Method Description:</b>		Transfer station				
<b>Tons:</b>		0.1				
<b>Year:</b>		1993				
--		--				
<b>Generator EPA ID:</b>		CAD009126418				
<b>Generator County Code:</b>		01				
<b>Generator County:</b>		Alameda				
<b>TSD EPA ID:</b>		CAD050806850				
<b>TSD County Code:</b>		19				
<b>TSD County:</b>		Los Angeles				
<b>State Waste Code:</b>		181				
<b>State Waste Code Desc.:</b>		Other inorganic solid waste				
<b>Method Code:</b>		H01				
<b>Method Description:</b>		Transfer station				
<b>Tons:</b>		0.325				
<b>Year:</b>		1996				
--		--				
<b>Generator EPA ID:</b>		CAD009126418				
<b>Generator County Code:</b>		01				
<b>Generator County:</b>		Alameda				
<b>TSD EPA ID:</b>		CAD050806850				
<b>TSD County Code:</b>		19				
<b>TSD County:</b>		Los Angeles				
<b>State Waste Code:</b>		181				
<b>State Waste Code Desc.:</b>		Other inorganic solid waste				
<b>Method Code:</b>		H01				
<b>Method Description:</b>		Transfer station				
<b>Tons:</b>		0.0425				
<b>Year:</b>		1997				
--		--				
<b>Generator EPA ID:</b>		CAD009126418				
<b>Generator County Code:</b>		01				
<b>Generator County:</b>		Alameda				
<b>TSD EPA ID:</b>		CAD028409019				
<b>TSD County Code:</b>		19				
<b>TSD County:</b>		Los Angeles				
<b>State Waste Code:</b>		181				
<b>State Waste Code Desc.:</b>		Other inorganic solid waste				
<b>Method Code:</b>		H01				
<b>Method Description:</b>		Transfer station				
<b>Tons:</b>		7.1638				
<b>Year:</b>		2001				
--		--				
<b>Generator EPA ID:</b>		CAD009126418				
<b>Generator County Code:</b>		01				
<b>Generator County:</b>		Alameda				
<b>TSD EPA ID:</b>		CAD059494310				
<b>TSD County Code:</b>		43				
<b>TSD County:</b>		Santa Clara				
<b>State Waste Code:</b>		181				
<b>State Waste Code Desc.:</b>		Other inorganic solid waste				
<b>Method Code:</b>		H01				
<b>Method Description:</b>		Transfer station				
<b>Tons:</b>		0.8925				
<b>Year:</b>		1998				



<b>Map Key</b>	<b>Number of Records</b>	<b>Direction</b>	<b>Distance (mi/ft)</b>	<b>Elev/Diff (ft)</b>	<b>Site</b>	<b>DB</b>
--		--				
<b>Generator EPA ID:</b>		CAD009126418				
<b>Generator County Code:</b>		01				
<b>Generator County:</b>		Alameda				
<b>TSD EPA ID:</b>		CAD059494310				
<b>TSD County Code:</b>		43				
<b>TSD County:</b>		Santa Clara				
<b>State Waste Code:</b>		181				
<b>State Waste Code Desc.:</b>		Other inorganic solid waste				
<b>Method Code:</b>		H01				
<b>Method Description:</b>		Transfer station				
<b>Tons:</b>		0.135				
<b>Year:</b>		1999				
--		--				
<b>Generator EPA ID:</b>		CAD009126418				
<b>Generator County Code:</b>		01				
<b>Generator County:</b>		Alameda				
<b>TSD EPA ID:</b>		CAD059494310				
<b>TSD County Code:</b>		43				
<b>TSD County:</b>		Santa Clara				
<b>State Waste Code:</b>		181				
<b>State Waste Code Desc.:</b>		Other inorganic solid waste				
<b>Method Code:</b>		H01				
<b>Method Description:</b>		Transfer station				
<b>Tons:</b>		1.1175				
<b>Year:</b>		2000				
--		--				
<b>Generator EPA ID:</b>		CAD009126418				
<b>Generator County Code:</b>		01				
<b>Generator County:</b>		Alameda				
<b>TSD EPA ID:</b>		CAD050806850				
<b>TSD County Code:</b>		19				
<b>TSD County:</b>		Los Angeles				
<b>State Waste Code:</b>		181				
<b>State Waste Code Desc.:</b>		Other inorganic solid waste				
<b>Method Code:</b>		R01				
<b>Method Description:</b>		Recycler				
<b>Tons:</b>		0.0025				
<b>Year:</b>		1997				
--		--				
<b>Generator EPA ID:</b>		CAD009126418				
<b>Generator County Code:</b>		01				
<b>Generator County:</b>		Alameda				
<b>TSD EPA ID:</b>		CAD050806850				
<b>TSD County Code:</b>		19				
<b>TSD County:</b>		Los Angeles				
<b>State Waste Code:</b>		181				
<b>State Waste Code Desc.:</b>		Other inorganic solid waste				
<b>Method Code:</b>						
<b>Method Description:</b>						
<b>Tons:</b>		0.0325				
<b>Year:</b>		1997				
--		--				
<b>Generator EPA ID:</b>		CAD009126418				
<b>Generator County Code:</b>		01				
<b>Generator County:</b>		Alameda				
<b>TSD EPA ID:</b>		CAD050806850				
<b>TSD County Code:</b>		19				
<b>TSD County:</b>		Los Angeles				
<b>State Waste Code:</b>		211				
<b>State Waste Code Desc.:</b>		Halogenated solvents (chloroforms, methyl chloride, perchloroethylene, etc)				
<b>Method Code:</b>		H01				
<b>Method Description:</b>		Transfer station				
<b>Tons:</b>		0.06				
<b>Year:</b>		1997				
--		--				
<b>Generator EPA ID:</b>		CAD009126418				
<b>Generator County Code:</b>		01				
<b>Generator County:</b>		Alameda				

<b>Map Key</b>	<b>Number of Records</b>	<b>Direction</b>	<b>Distance (mi/ft)</b>	<b>Elev/Diff (ft)</b>	<b>Site</b>	<b>DB</b>
<b>TSD EPA ID:</b>			UTD981552177			
<b>TSD County Code:</b>			99			
<b>TSD County:</b>			Unknown			
<b>State Waste Code:</b>			212			
<b>State Waste Code Desc.:</b>			Oxygenated solvents (acetone, butanol, ethyl acetate, etc.)			
<b>Method Code:</b>			H040			
<b>Method Description:</b>			INCINERATION--THERMAL DESTRUCTION OTHER THAN USE AS A FUEL			
<b>Tons:</b>			0.228			
<b>Year:</b>			2008			
--			--			
<b>Generator EPA ID:</b>			CAD009126418			
<b>Generator County Code:</b>			01			
<b>Generator County:</b>			Alameda			
<b>TSD EPA ID:</b>			UTD981552177			
<b>TSD County Code:</b>			99			
<b>TSD County:</b>			Unknown			
<b>State Waste Code:</b>			212			
<b>State Waste Code Desc.:</b>			Oxygenated solvents (acetone, butanol, ethyl acetate, etc.)			
<b>Method Code:</b>			H040			
<b>Method Description:</b>			INCINERATION--THERMAL DESTRUCTION OTHER THAN USE AS A FUEL			
<b>Tons:</b>			0.15			
<b>Year:</b>			2010			
--			--			
<b>Generator EPA ID:</b>			CAD009126418			
<b>Generator County Code:</b>			01			
<b>Generator County:</b>			Alameda			
<b>TSD EPA ID:</b>			UTD981552177			
<b>TSD County Code:</b>			99			
<b>TSD County:</b>			Unknown			
<b>State Waste Code:</b>			212			
<b>State Waste Code Desc.:</b>			Oxygenated solvents (acetone, butanol, ethyl acetate, etc.)			
<b>Method Code:</b>			H040			
<b>Method Description:</b>			INCINERATION--THERMAL DESTRUCTION OTHER THAN USE AS A FUEL			
<b>Tons:</b>			1.625			
<b>Year:</b>			2011			
--			--			
<b>Generator EPA ID:</b>			CAD009126418			
<b>Generator County Code:</b>			01			
<b>Generator County:</b>			Alameda			
<b>TSD EPA ID:</b>			UTD981552177			
<b>TSD County Code:</b>			99			
<b>TSD County:</b>			Unknown			
<b>State Waste Code:</b>			212			
<b>State Waste Code Desc.:</b>			Oxygenated solvents (acetone, butanol, ethyl acetate, etc.)			
<b>Method Code:</b>			H040			
<b>Method Description:</b>			INCINERATION--THERMAL DESTRUCTION OTHER THAN USE AS A FUEL			
<b>Tons:</b>			0.175			
<b>Year:</b>			2012			
--			--			
<b>Generator EPA ID:</b>			CAD009126418			
<b>Generator County Code:</b>			01			
<b>Generator County:</b>			Alameda			
<b>TSD EPA ID:</b>			NED981723513			
<b>TSD County Code:</b>			99			
<b>TSD County:</b>			Unknown			
<b>State Waste Code:</b>			212			
<b>State Waste Code Desc.:</b>			Oxygenated solvents (acetone, butanol, ethyl acetate, etc.)			
<b>Method Code:</b>			H040			
<b>Method Description:</b>			INCINERATION--THERMAL DESTRUCTION OTHER THAN USE AS A FUEL			
<b>Tons:</b>			0.6105			
<b>Year:</b>			2013			
--			--			
<b>Generator EPA ID:</b>			CAD009126418			
<b>Generator County Code:</b>			01			
<b>Generator County:</b>			Alameda			
<b>TSD EPA ID:</b>			UTD981552177			
<b>TSD County Code:</b>			99			
<b>TSD County:</b>			Unknown			
<b>State Waste Code:</b>			212			

<b>Map Key</b>	<b>Number of Records</b>	<b>Direction</b>	<b>Distance (mi/ft)</b>	<b>Elev/Diff (ft)</b>	<b>Site</b>	<b>DB</b>
<b>State Waste Code Desc.:</b>					Oxygenated solvents (acetone, butanol, ethyl acetate, etc.)	
<b>Method Code:</b>					H040	
<b>Method Description:</b>					INCINERATION--THERMAL DESTRUCTION OTHER THAN USE AS A FUEL	
<b>Tons:</b>					0.3335	
<b>Year:</b>					2013	
--					--	
<b>Generator EPA ID:</b>					CAD009126418	
<b>Generator County Code:</b>					01	
<b>Generator County:</b>					Alameda	
<b>TSD EPA ID:</b>					UTD981552177	
<b>TSD County Code:</b>					99	
<b>TSD County:</b>					Unknown	
<b>State Waste Code:</b>					212	
<b>State Waste Code Desc.:</b>					Oxygenated solvents (acetone, butanol, ethyl acetate, etc.)	
<b>Method Code:</b>					H040	
<b>Method Description:</b>					INCINERATION--THERMAL DESTRUCTION OTHER THAN USE AS A FUEL	
<b>Tons:</b>					0.325	
<b>Year:</b>					2015	
--					--	
<b>Generator EPA ID:</b>					CAD009126418	
<b>Generator County Code:</b>					01	
<b>Generator County:</b>					Alameda	
<b>TSD EPA ID:</b>					CAD044429835	
<b>TSD County Code:</b>					19	
<b>TSD County:</b>					Los Angeles	
<b>State Waste Code:</b>					212	
<b>State Waste Code Desc.:</b>					Oxygenated solvents (acetone, butanol, ethyl acetate, etc.)	
<b>Method Code:</b>					H141	
<b>Method Description:</b>					STORAGE, BULKING, AND/OR TRANSFER OFF SITE--NO TREATMENT/RECOVERY (H010-H129) OR (H131-H135)	
<b>Tons:</b>					0.625	
<b>Year:</b>					2009	
--					--	
<b>Generator EPA ID:</b>					CAD009126418	
<b>Generator County Code:</b>					01	
<b>Generator County:</b>					Alameda	
<b>TSD EPA ID:</b>					CAD044429835	
<b>TSD County Code:</b>					19	
<b>TSD County:</b>					Los Angeles	
<b>State Waste Code:</b>					212	
<b>State Waste Code Desc.:</b>					Oxygenated solvents (acetone, butanol, ethyl acetate, etc.)	
<b>Method Code:</b>					H141	
<b>Method Description:</b>					STORAGE, BULKING, AND/OR TRANSFER OFF SITE--NO TREATMENT/RECOVERY (H010-H129) OR (H131-H135)	
<b>Tons:</b>					1.4725	
<b>Year:</b>					2010	
--					--	
<b>Generator EPA ID:</b>					CAD009126418	
<b>Generator County Code:</b>					01	
<b>Generator County:</b>					Alameda	
<b>TSD EPA ID:</b>					CAD059494310	
<b>TSD County Code:</b>					43	
<b>TSD County:</b>					Santa Clara	
<b>State Waste Code:</b>					212	
<b>State Waste Code Desc.:</b>					Oxygenated solvents (acetone, butanol, ethyl acetate, etc.)	
<b>Method Code:</b>					H141	
<b>Method Description:</b>					STORAGE, BULKING, AND/OR TRANSFER OFF SITE--NO TREATMENT/RECOVERY (H010-H129) OR (H131-H135)	
<b>Tons:</b>					5.0495	
<b>Year:</b>					2008	
--					--	
<b>Generator EPA ID:</b>					CAD009126418	
<b>Generator County Code:</b>					01	
<b>Generator County:</b>					Alameda	
<b>TSD EPA ID:</b>					CAD059494310	
<b>TSD County Code:</b>					43	
<b>TSD County:</b>					Santa Clara	
<b>State Waste Code:</b>					212	
<b>State Waste Code Desc.:</b>					Oxygenated solvents (acetone, butanol, ethyl acetate, etc.)	

<b>Map Key</b>	<b>Number of Records</b>	<b>Direction</b>	<b>Distance (mi/ft)</b>	<b>Elev/Diff (ft)</b>	<b>Site</b>	<b>DB</b>
<b>Method Code:</b>						
<b>Method Description:</b>						
<b>Tons:</b>						
<b>Year:</b>						
--						
<b>Generator EPA ID:</b>						
<b>Generator County Code:</b>						
<b>Generator County:</b>						
<b>TSD EPA ID:</b>						
<b>TSD County Code:</b>						
<b>TSD County:</b>						
<b>State Waste Code:</b>						
<b>State Waste Code Desc.:</b>						
<b>Method Code:</b>						
<b>Method Description:</b>						
<b>Tons:</b>						
<b>Year:</b>						
--						
<b>Generator EPA ID:</b>						
<b>Generator County Code:</b>						
<b>Generator County:</b>						
<b>TSD EPA ID:</b>						
<b>TSD County Code:</b>						
<b>TSD County:</b>						
<b>State Waste Code:</b>						
<b>State Waste Code Desc.:</b>						
<b>Method Code:</b>						
<b>Method Description:</b>						
<b>Tons:</b>						
<b>Year:</b>						
--						
<b>Generator EPA ID:</b>						
<b>Generator County Code:</b>						
<b>Generator County:</b>						
<b>TSD EPA ID:</b>						
<b>TSD County Code:</b>						
<b>TSD County:</b>						
<b>State Waste Code:</b>						
<b>State Waste Code Desc.:</b>						
<b>Method Code:</b>						
<b>Method Description:</b>						
<b>Tons:</b>						
<b>Year:</b>						
--						
<b>Generator EPA ID:</b>						
<b>Generator County Code:</b>						
<b>Generator County:</b>						
<b>TSD EPA ID:</b>						
<b>TSD County Code:</b>						
<b>TSD County:</b>						
<b>State Waste Code:</b>						

<b>Map Key</b>	<b>Number of Records</b>	<b>Direction</b>	<b>Distance (mi/ft)</b>	<b>Elev/Diff (ft)</b>	<b>Site</b>	<b>DB</b>
<b>State Waste Code Desc.:</b>					Oxygenated solvents (acetone, butanol, ethyl acetate, etc.)	
<b>Method Code:</b>					H141	
<b>Method Description:</b>					STORAGE, BULKING, AND/OR TRANSFER OFF SITE--NO TREATMENT/RECOVERY (H010-H129) OR (H131-H135)	
<b>Tons:</b>					0.953	
<b>Year:</b>					2014	
--					--	
<b>Generator EPA ID:</b>					CAD009126418	
<b>Generator County Code:</b>					01	
<b>Generator County:</b>					Alameda	
<b>TSD EPA ID:</b>					CAD059494310	
<b>TSD County Code:</b>					43	
<b>TSD County:</b>					Santa Clara	
<b>State Waste Code:</b>					212	
<b>State Waste Code Desc.:</b>					Oxygenated solvents (acetone, butanol, ethyl acetate, etc.)	
<b>Method Code:</b>					H141	
<b>Method Description:</b>					STORAGE, BULKING, AND/OR TRANSFER OFF SITE--NO TREATMENT/RECOVERY (H010-H129) OR (H131-H135)	
<b>Tons:</b>					0.5805	
<b>Year:</b>					2015	
--					--	
<b>Generator EPA ID:</b>					CAD009126418	
<b>Generator County Code:</b>					01	
<b>Generator County:</b>					Alameda	
<b>TSD EPA ID:</b>					UTD981552177	
<b>TSD County Code:</b>					99	
<b>TSD County:</b>					Unknown	
<b>State Waste Code:</b>					212	
<b>State Waste Code Desc.:</b>					Oxygenated solvents (acetone, butanol, ethyl acetate, etc.)	
<b>Method Code:</b>					H141	
<b>Method Description:</b>					STORAGE, BULKING, AND/OR TRANSFER OFF SITE--NO TREATMENT/RECOVERY (H010-H129) OR (H131-H135)	
<b>Tons:</b>					0.0715	
<b>Year:</b>					2009	
--					--	
<b>Generator EPA ID:</b>					CAD009126418	
<b>Generator County Code:</b>					01	
<b>Generator County:</b>					Alameda	
<b>TSD EPA ID:</b>					UTD981552177	
<b>TSD County Code:</b>					99	
<b>TSD County:</b>					Unknown	
<b>State Waste Code:</b>					212	
<b>State Waste Code Desc.:</b>					Oxygenated solvents (acetone, butanol, ethyl acetate, etc.)	
<b>Method Code:</b>					H141	
<b>Method Description:</b>					STORAGE, BULKING, AND/OR TRANSFER OFF SITE--NO TREATMENT/RECOVERY (H010-H129) OR (H131-H135)	
<b>Tons:</b>					1.599	
<b>Year:</b>					2010	
--					--	
<b>Generator EPA ID:</b>					CAD009126418	
<b>Generator County Code:</b>					01	
<b>Generator County:</b>					Alameda	
<b>TSD EPA ID:</b>					UTD981552177	
<b>TSD County Code:</b>					99	
<b>TSD County:</b>					Unknown	
<b>State Waste Code:</b>					212	
<b>State Waste Code Desc.:</b>					Oxygenated solvents (acetone, butanol, ethyl acetate, etc.)	
<b>Method Code:</b>					H141	
<b>Method Description:</b>					STORAGE, BULKING, AND/OR TRANSFER OFF SITE--NO TREATMENT/RECOVERY (H010-H129) OR (H131-H135)	
<b>Tons:</b>					9.4605	
<b>Year:</b>					2011	
--					--	
<b>Generator EPA ID:</b>					CAD009126418	
<b>Generator County Code:</b>					01	
<b>Generator County:</b>					Alameda	
<b>TSD EPA ID:</b>					UTD981552177	
<b>TSD County Code:</b>					99	
<b>TSD County:</b>					Unknown	

<b>Map Key</b>	<b>Number of Records</b>	<b>Direction</b>	<b>Distance (mi/ft)</b>	<b>Elev/Diff (ft)</b>	<b>Site</b>	<b>DB</b>
<b>State Waste Code:</b>			212			
<b>State Waste Code Desc.:</b>			Oxygenated solvents (acetone, butanol, ethyl acetate, etc.)			
<b>Method Code:</b>			H141			
<b>Method Description:</b>			STORAGE, BULKING, AND/OR TRANSFER OFF SITE--NO TREATMENT/RECOVERY (H010-H129) OR (H131-H135)			
<b>Tons:</b>			3.9975			
<b>Year:</b>			2012			
--			--			
<b>Generator EPA ID:</b>			CAD009126418			
<b>Generator County Code:</b>			01			
<b>Generator County:</b>			Alameda			
<b>TSD EPA ID:</b>			UTD981552177			
<b>TSD County Code:</b>			99			
<b>TSD County:</b>			Unknown			
<b>State Waste Code:</b>			212			
<b>State Waste Code Desc.:</b>			Oxygenated solvents (acetone, butanol, ethyl acetate, etc.)			
<b>Method Code:</b>			H141			
<b>Method Description:</b>			STORAGE, BULKING, AND/OR TRANSFER OFF SITE--NO TREATMENT/RECOVERY (H010-H129) OR (H131-H135)			
<b>Tons:</b>			1.75			
<b>Year:</b>			2013			
--			--			
<b>Generator EPA ID:</b>			CAD009126418			
<b>Generator County Code:</b>			01			
<b>Generator County:</b>			Alameda			
<b>TSD EPA ID:</b>			UTD981552177			
<b>TSD County Code:</b>			99			
<b>TSD County:</b>			Unknown			
<b>State Waste Code:</b>			212			
<b>State Waste Code Desc.:</b>			Oxygenated solvents (acetone, butanol, ethyl acetate, etc.)			
<b>Method Code:</b>			H141			
<b>Method Description:</b>			STORAGE, BULKING, AND/OR TRANSFER OFF SITE--NO TREATMENT/RECOVERY (H010-H129) OR (H131-H135)			
<b>Tons:</b>			1.3			
<b>Year:</b>			2014			
--			--			
<b>Generator EPA ID:</b>			CAD009126418			
<b>Generator County Code:</b>			01			
<b>Generator County:</b>			Alameda			
<b>TSD EPA ID:</b>			UTD981552177			
<b>TSD County Code:</b>			99			
<b>TSD County:</b>			Unknown			
<b>State Waste Code:</b>			212			
<b>State Waste Code Desc.:</b>			Oxygenated solvents (acetone, butanol, ethyl acetate, etc.)			
<b>Method Code:</b>			H141			
<b>Method Description:</b>			STORAGE, BULKING, AND/OR TRANSFER OFF SITE--NO TREATMENT/RECOVERY (H010-H129) OR (H131-H135)			
<b>Tons:</b>			4.0535			
<b>Year:</b>			2015			
--			--			
<b>Generator EPA ID:</b>			CAD009126418			
<b>Generator County Code:</b>			01			
<b>Generator County:</b>			Alameda			
<b>TSD EPA ID:</b>			CAD059494310			
<b>TSD County Code:</b>			43			
<b>TSD County:</b>			Santa Clara			
<b>State Waste Code:</b>			212			
<b>State Waste Code Desc.:</b>			Oxygenated solvents (acetone, butanol, ethyl acetate, etc.)			
<b>Method Code:</b>			D99			
<b>Method Description:</b>			Disposal, other			
<b>Tons:</b>			0.03			
<b>Year:</b>			1998			
--			--			
<b>Generator EPA ID:</b>			CAD009126418			
<b>Generator County Code:</b>			01			
<b>Generator County:</b>			Alameda			
<b>TSD EPA ID:</b>			CAT080014079			
<b>TSD County Code:</b>			07			
<b>TSD County:</b>			Contra Costa			

<b>Map Key</b>	<b>Number of Records</b>	<b>Direction</b>	<b>Distance (mi/ft)</b>	<b>Elev/Diff (ft)</b>	<b>Site</b>	<b>DB</b>
<b>State Waste Code:</b>			212			
<b>State Waste Code Desc.:</b>			Oxygenated solvents (acetone, butanol, ethyl acetate, etc.)			
<b>Method Code:</b>			H01			
<b>Method Description:</b>			Transfer station			
<b>Tons:</b>			0.0165			
<b>Year:</b>			1994			
--			--			
<b>Generator EPA ID:</b>			CAD009126418			
<b>Generator County Code:</b>			01			
<b>Generator County:</b>			Alameda			
<b>TSD EPA ID:</b>			CAD008302903			
<b>TSD County Code:</b>			19			
<b>TSD County:</b>			Los Angeles			
<b>State Waste Code:</b>			212			
<b>State Waste Code Desc.:</b>			Oxygenated solvents (acetone, butanol, ethyl acetate, etc.)			
<b>Method Code:</b>			R01			
<b>Method Description:</b>			Recycler			
<b>Tons:</b>			0.79			
<b>Year:</b>			2006			
--			--			
<b>Generator EPA ID:</b>			CAD009126418			
<b>Generator County Code:</b>			01			
<b>Generator County:</b>			Alameda			
<b>TSD EPA ID:</b>			CAD044429835			
<b>TSD County Code:</b>			19			
<b>TSD County:</b>			Los Angeles			
<b>State Waste Code:</b>			212			
<b>State Waste Code Desc.:</b>			Oxygenated solvents (acetone, butanol, ethyl acetate, etc.)			
<b>Method Code:</b>						
<b>Method Description:</b>						
<b>Tons:</b>			0.3			
<b>Year:</b>			2011			
--			--			
<b>Generator EPA ID:</b>			CAD009126418			
<b>Generator County Code:</b>			01			
<b>Generator County:</b>			Alameda			
<b>TSD EPA ID:</b>			UTD981552177			
<b>TSD County Code:</b>			99			
<b>TSD County:</b>			Unknown			
<b>State Waste Code:</b>			212			
<b>State Waste Code Desc.:</b>			Oxygenated solvents (acetone, butanol, ethyl acetate, etc.)			
<b>Method Code:</b>						
<b>Method Description:</b>						
<b>Tons:</b>			0.825			
<b>Year:</b>			2010			
--			--			
<b>Generator EPA ID:</b>			CAD009126418			
<b>Generator County Code:</b>			01			
<b>Generator County:</b>			Alameda			
<b>TSD EPA ID:</b>			CAD009452657			
<b>TSD County Code:</b>			41			
<b>TSD County:</b>			San Mateo			
<b>State Waste Code:</b>			213			
<b>State Waste Code Desc.:</b>			Hydrocarbon solvents (benzene, hexane, Stoddard, Etc.)			
<b>Method Code:</b>			D99			
<b>Method Description:</b>			Disposal, other			
<b>Tons:</b>			1.3761			
<b>Year:</b>			1993			
--			--			
<b>Generator EPA ID:</b>			CAD009126418			
<b>Generator County Code:</b>			01			
<b>Generator County:</b>			Alameda			
<b>TSD EPA ID:</b>			CAD059494310			
<b>TSD County Code:</b>			43			
<b>TSD County:</b>			Santa Clara			
<b>State Waste Code:</b>			213			
<b>State Waste Code Desc.:</b>			Hydrocarbon solvents (benzene, hexane, Stoddard, Etc.)			
<b>Method Code:</b>			D99			
<b>Method Description:</b>			Disposal, other			

<b>Map Key</b>	<b>Number of Records</b>	<b>Direction</b>	<b>Distance (mi/ft)</b>	<b>Elev/Diff (ft)</b>	<b>Site</b>	<b>DB</b>
<b>Tons:</b>			0.1501			
<b>Year:</b>			1999			
--			--			
<b>Generator EPA ID:</b>			CAD009126418			
<b>Generator County Code:</b>			01			
<b>Generator County:</b>			Alameda			
<b>TSD EPA ID:</b>			CAD053044053			
<b>TSD County Code:</b>			01			
<b>TSD County:</b>			Alameda			
<b>State Waste Code:</b>			213			
<b>State Waste Code Desc.:</b>			Hydrocarbon solvents (benzene, hexane, Stoddard, Etc.)			
<b>Method Code:</b>			H01			
<b>Method Description:</b>			Transfer station			
<b>Tons:</b>			0.0708			
<b>Year:</b>			2000			
--			--			
<b>Generator EPA ID:</b>			CAD009126418			
<b>Generator County Code:</b>			01			
<b>Generator County:</b>			Alameda			
<b>TSD EPA ID:</b>			CAD053044053			
<b>TSD County Code:</b>			01			
<b>TSD County:</b>			Alameda			
<b>State Waste Code:</b>			213			
<b>State Waste Code Desc.:</b>			Hydrocarbon solvents (benzene, hexane, Stoddard, Etc.)			
<b>Method Code:</b>			H01			
<b>Method Description:</b>			Transfer station			
<b>Tons:</b>			0.23332			
<b>Year:</b>			2001			
--			--			
<b>Generator EPA ID:</b>			CAD009126418			
<b>Generator County Code:</b>			01			
<b>Generator County:</b>			Alameda			
<b>TSD EPA ID:</b>			CAD053044053			
<b>TSD County Code:</b>			01			
<b>TSD County:</b>			Alameda			
<b>State Waste Code:</b>			213			
<b>State Waste Code Desc.:</b>			Hydrocarbon solvents (benzene, hexane, Stoddard, Etc.)			
<b>Method Code:</b>			H01			
<b>Method Description:</b>			Transfer station			
<b>Tons:</b>			0.25437			
<b>Year:</b>			2002			
--			--			
<b>Generator EPA ID:</b>			CAD009126418			
<b>Generator County Code:</b>			01			
<b>Generator County:</b>			Alameda			
<b>TSD EPA ID:</b>			CAD053044053			
<b>TSD County Code:</b>			01			
<b>TSD County:</b>			Alameda			
<b>State Waste Code:</b>			213			
<b>State Waste Code Desc.:</b>			Hydrocarbon solvents (benzene, hexane, Stoddard, Etc.)			
<b>Method Code:</b>			H01			
<b>Method Description:</b>			Transfer station			
<b>Tons:</b>			0.05004			
<b>Year:</b>			2003			
--			--			
<b>Generator EPA ID:</b>			CAD009126418			
<b>Generator County Code:</b>			01			
<b>Generator County:</b>			Alameda			
<b>TSD EPA ID:</b>			CAT080014079			
<b>TSD County Code:</b>			07			
<b>TSD County:</b>			Contra Costa			
<b>State Waste Code:</b>			213			
<b>State Waste Code Desc.:</b>			Hydrocarbon solvents (benzene, hexane, Stoddard, Etc.)			
<b>Method Code:</b>			H01			
<b>Method Description:</b>			Transfer station			
<b>Tons:</b>			0.3336			
<b>Year:</b>			1993			
--			--			
<b>Generator EPA ID:</b>			CAD009126418			



<b>Map Key</b>	<b>Number of Records</b>	<b>Direction</b>	<b>Distance (mi/ft)</b>	<b>Elev/Diff (ft)</b>	<b>Site</b>	<b>DB</b>
<b>Generator County Code:</b>		01				
<b>Generator County:</b>		Alameda				
<b>TSD EPA ID:</b>		CAT080014079				
<b>TSD County Code:</b>		07				
<b>TSD County:</b>		Contra Costa				
<b>State Waste Code:</b>		213				
<b>State Waste Code Desc.:</b>		Hydrocarbon solvents (benzene, hexane, Stoddard, Etc.)				
<b>Method Code:</b>		H01				
<b>Method Description:</b>		Transfer station				
<b>Tons:</b>		0.2085				
<b>Year:</b>		1994				
--		--				
<b>Generator EPA ID:</b>		CAD009126418				
<b>Generator County Code:</b>		01				
<b>Generator County:</b>		Alameda				
<b>TSD EPA ID:</b>		CAD050806850				
<b>TSD County Code:</b>		19				
<b>TSD County:</b>		Los Angeles				
<b>State Waste Code:</b>		213				
<b>State Waste Code Desc.:</b>		Hydrocarbon solvents (benzene, hexane, Stoddard, Etc.)				
<b>Method Code:</b>		R01				
<b>Method Description:</b>		Recycler				
<b>Tons:</b>		0.225				
<b>Year:</b>		1996				
--		--				
<b>Generator EPA ID:</b>		CAD009126418				
<b>Generator County Code:</b>		01				
<b>Generator County:</b>		Alameda				
<b>TSD EPA ID:</b>		CAT080014079				
<b>TSD County Code:</b>		07				
<b>TSD County:</b>		Contra Costa				
<b>State Waste Code:</b>		213				
<b>State Waste Code Desc.:</b>		Hydrocarbon solvents (benzene, hexane, Stoddard, Etc.)				
<b>Method Code:</b>						
<b>Method Description:</b>						
<b>Tons:</b>		0.0417				
<b>Year:</b>		1993				
--		--				
<b>Generator EPA ID:</b>		CAD009126418				
<b>Generator County Code:</b>		01				
<b>Generator County:</b>		Alameda				
<b>TSD EPA ID:</b>		UTD981552177				
<b>TSD County Code:</b>		99				
<b>TSD County:</b>		Unknown				
<b>State Waste Code:</b>		214				
<b>State Waste Code Desc.:</b>		Unspecified solvent mixture				
<b>Method Code:</b>		H040				
<b>Method Description:</b>		INCINERATION--THERMAL DESTRUCTION OTHER THAN USE AS A FUEL				
<b>Tons:</b>		0.136				
<b>Year:</b>		2008				
--		--				
<b>Generator EPA ID:</b>		CAD009126418				
<b>Generator County Code:</b>		01				
<b>Generator County:</b>		Alameda				
<b>TSD EPA ID:</b>		UTD981552177				
<b>TSD County Code:</b>		99				
<b>TSD County:</b>		Unknown				
<b>State Waste Code:</b>		214				
<b>State Waste Code Desc.:</b>		Unspecified solvent mixture				
<b>Method Code:</b>		H040				
<b>Method Description:</b>		INCINERATION--THERMAL DESTRUCTION OTHER THAN USE AS A FUEL				
<b>Tons:</b>		0.1225				
<b>Year:</b>		2010				
--		--				
<b>Generator EPA ID:</b>		CAD009126418				
<b>Generator County Code:</b>		01				
<b>Generator County:</b>		Alameda				
<b>TSD EPA ID:</b>		UTD981552177				
<b>TSD County Code:</b>		99				

<b>Map Key</b>	<b>Number of Records</b>	<b>Direction</b>	<b>Distance (mi/ft)</b>	<b>Elev/Diff (ft)</b>	<b>Site</b>	<b>DB</b>
<b>TSD County:</b>		Unknown				
<b>State Waste Code:</b>		214				
<b>State Waste Code Desc.:</b>		Unspecified solvent mixture				
<b>Method Code:</b>		H040				
<b>Method Description:</b>		INCINERATION--THERMAL DESTRUCTION OTHER THAN USE AS A FUEL				
<b>Tons:</b>		0.1715				
<b>Year:</b>		2011				
--		--				
<b>Generator EPA ID:</b>		CAD009126418				
<b>Generator County Code:</b>		01				
<b>Generator County:</b>		Alameda				
<b>TSD EPA ID:</b>		UTD981552177				
<b>TSD County Code:</b>		99				
<b>TSD County:</b>		Unknown				
<b>State Waste Code:</b>		214				
<b>State Waste Code Desc.:</b>		Unspecified solvent mixture				
<b>Method Code:</b>		H040				
<b>Method Description:</b>		INCINERATION--THERMAL DESTRUCTION OTHER THAN USE AS A FUEL				
<b>Tons:</b>		0.05				
<b>Year:</b>		2013				
--		--				
<b>Generator EPA ID:</b>		CAD009126418				
<b>Generator County Code:</b>		01				
<b>Generator County:</b>		Alameda				
<b>TSD EPA ID:</b>		UTD981552177				
<b>TSD County Code:</b>		99				
<b>TSD County:</b>		Unknown				
<b>State Waste Code:</b>		214				
<b>State Waste Code Desc.:</b>		Unspecified solvent mixture				
<b>Method Code:</b>		H040				
<b>Method Description:</b>		INCINERATION--THERMAL DESTRUCTION OTHER THAN USE AS A FUEL				
<b>Tons:</b>		0.4645				
<b>Year:</b>		2015				
--		--				
<b>Generator EPA ID:</b>		CAD009126418				
<b>Generator County Code:</b>		01				
<b>Generator County:</b>		Alameda				
<b>TSD EPA ID:</b>		CAT080014079				
<b>TSD County Code:</b>		07				
<b>TSD County:</b>		Contra Costa				
<b>State Waste Code:</b>		214				
<b>State Waste Code Desc.:</b>		Unspecified solvent mixture				
<b>Method Code:</b>		H141				
<b>Method Description:</b>		STORAGE, BULKING, AND/OR TRANSFER OFF SITE--NO TREATMENT/RECOVERY (H010-H129) OR (H131-H135)				
<b>Tons:</b>		0.092				
<b>Year:</b>		2006				
--		--				
<b>Generator EPA ID:</b>		CAD009126418				
<b>Generator County Code:</b>		01				
<b>Generator County:</b>		Alameda				
<b>TSD EPA ID:</b>		CAD059494310				
<b>TSD County Code:</b>		43				
<b>TSD County:</b>		Santa Clara				
<b>State Waste Code:</b>		214				
<b>State Waste Code Desc.:</b>		Unspecified solvent mixture				
<b>Method Code:</b>		H141				
<b>Method Description:</b>		STORAGE, BULKING, AND/OR TRANSFER OFF SITE--NO TREATMENT/RECOVERY (H010-H129) OR (H131-H135)				
<b>Tons:</b>		0.1125				
<b>Year:</b>		2012				
--		--				
<b>Generator EPA ID:</b>		CAD009126418				
<b>Generator County Code:</b>		01				
<b>Generator County:</b>		Alameda				
<b>TSD EPA ID:</b>		CAT080014079				
<b>TSD County Code:</b>		07				
<b>TSD County:</b>		Contra Costa				
<b>State Waste Code:</b>		214				

<b>Map Key</b>	<b>Number of Records</b>	<b>Direction</b>	<b>Distance (mi/ft)</b>	<b>Elev/Diff (ft)</b>	<b>Site</b>	<b>DB</b>
<b>State Waste Code Desc.:</b>			Unspecified solvent mixture			
<b>Method Code:</b>			H01			
<b>Method Description:</b>			Transfer station			
<b>Tons:</b>			0.4			
<b>Year:</b>			1997			
--			--			
<b>Generator EPA ID:</b>			CAD009126418			
<b>Generator County Code:</b>			01			
<b>Generator County:</b>			Alameda			
<b>TSD EPA ID:</b>			CAD050806850			
<b>TSD County Code:</b>			19			
<b>TSD County:</b>			Los Angeles			
<b>State Waste Code:</b>			214			
<b>State Waste Code Desc.:</b>			Unspecified solvent mixture			
<b>Method Code:</b>			H01			
<b>Method Description:</b>			Transfer station			
<b>Tons:</b>			0.33			
<b>Year:</b>			1996			
--			--			
<b>Generator EPA ID:</b>			CAD009126418			
<b>Generator County Code:</b>			01			
<b>Generator County:</b>			Alameda			
<b>TSD EPA ID:</b>			CAD050806850			
<b>TSD County Code:</b>			19			
<b>TSD County:</b>			Los Angeles			
<b>State Waste Code:</b>			214			
<b>State Waste Code Desc.:</b>			Unspecified solvent mixture			
<b>Method Code:</b>			H01			
<b>Method Description:</b>			Transfer station			
<b>Tons:</b>			0.25			
<b>Year:</b>			1997			
--			--			
<b>Generator EPA ID:</b>			CAD009126418			
<b>Generator County Code:</b>			01			
<b>Generator County:</b>			Alameda			
<b>TSD EPA ID:</b>			CAD050806850			
<b>TSD County Code:</b>			19			
<b>TSD County:</b>			Los Angeles			
<b>State Waste Code:</b>			214			
<b>State Waste Code Desc.:</b>			Unspecified solvent mixture			
<b>Method Code:</b>			R01			
<b>Method Description:</b>			Recycler			
<b>Tons:</b>			0.125			
<b>Year:</b>			1996			
--			--			
<b>Generator EPA ID:</b>			CAD009126418			
<b>Generator County Code:</b>			01			
<b>Generator County:</b>			Alameda			
<b>TSD EPA ID:</b>			CAD050806850			
<b>TSD County Code:</b>			19			
<b>TSD County:</b>			Los Angeles			
<b>State Waste Code:</b>			214			
<b>State Waste Code Desc.:</b>			Unspecified solvent mixture			
<b>Method Code:</b>			R01			
<b>Method Description:</b>			Recycler			
<b>Tons:</b>			0.695			
<b>Year:</b>			1997			
--			--			
<b>Generator EPA ID:</b>			CAD009126418			
<b>Generator County Code:</b>			01			
<b>Generator County:</b>			Alameda			
<b>TSD EPA ID:</b>			NED981723513			
<b>TSD County Code:</b>			99			
<b>TSD County:</b>			Unknown			
<b>State Waste Code:</b>			221			
<b>State Waste Code Desc.:</b>			Waste oil and mixed oil			
<b>Method Code:</b>			H040			
<b>Method Description:</b>			INCINERATION--THERMAL DESTRUCTION OTHER THAN USE AS A FUEL			
<b>Tons:</b>			0.133			

<b>Map Key</b>	<b>Number of Records</b>	<b>Direction</b>	<b>Distance (mi/ft)</b>	<b>Elev/Diff (ft)</b>	<b>Site</b>	<b>DB</b>
Year:		2010				
--		--				
<b>Generator EPA ID:</b>		CAD009126418				
<b>Generator County Code:</b>		01				
<b>Generator County:</b>		Alameda				
<b>TSD EPA ID:</b>		NED981723513				
<b>TSD County Code:</b>		99				
<b>TSD County:</b>		Unknown				
<b>State Waste Code:</b>		221				
<b>State Waste Code Desc.:</b>		Waste oil and mixed oil				
<b>Method Code:</b>		H040				
<b>Method Description:</b>		INCINERATION--THERMAL DESTRUCTION OTHER THAN USE AS A FUEL				
<b>Tons:</b>		1.254				
<b>Year:</b>		2011				
--		--				
<b>Generator EPA ID:</b>		CAD009126418				
<b>Generator County Code:</b>		01				
<b>Generator County:</b>		Alameda				
<b>TSD EPA ID:</b>		NED981723513				
<b>TSD County Code:</b>		99				
<b>TSD County:</b>		Unknown				
<b>State Waste Code:</b>		221				
<b>State Waste Code Desc.:</b>		Waste oil and mixed oil				
<b>Method Code:</b>		H040				
<b>Method Description:</b>		INCINERATION--THERMAL DESTRUCTION OTHER THAN USE AS A FUEL				
<b>Tons:</b>		0.2335				
<b>Year:</b>		2012				
--		--				
<b>Generator EPA ID:</b>		CAD009126418				
<b>Generator County Code:</b>		01				
<b>Generator County:</b>		Alameda				
<b>TSD EPA ID:</b>		CAD008302903				
<b>TSD County Code:</b>		19				
<b>TSD County:</b>		Los Angeles				
<b>State Waste Code:</b>		221				
<b>State Waste Code Desc.:</b>		Waste oil and mixed oil				
<b>Method Code:</b>		H061				
<b>Method Description:</b>		FUEL BLENDING PRIOR TO ENERGY RECOVERY AT ANOTHER SITE				
<b>Tons:</b>		3.8				
<b>Year:</b>		2008				
--		--				
<b>Generator EPA ID:</b>		CAD009126418				
<b>Generator County Code:</b>		01				
<b>Generator County:</b>		Alameda				
<b>TSD EPA ID:</b>		CAT000646117				
<b>TSD County Code:</b>		16				
<b>TSD County:</b>		Kings				
<b>State Waste Code:</b>		221				
<b>State Waste Code Desc.:</b>		Waste oil and mixed oil				
<b>Method Code:</b>		H141				
<b>Method Description:</b>		STORAGE, BULKING, AND/OR TRANSFER OFF SITE--NO TREATMENT/RECOVERY (H010-H129) OR (H131-H135)				
<b>Tons:</b>		0.7				
<b>Year:</b>		2007				
--		--				
<b>Generator EPA ID:</b>		CAD009126418				
<b>Generator County Code:</b>		01				
<b>Generator County:</b>		Alameda				
<b>TSD EPA ID:</b>		CAD044429835				
<b>TSD County Code:</b>		19				
<b>TSD County:</b>		Los Angeles				
<b>State Waste Code:</b>		221				
<b>State Waste Code Desc.:</b>		Waste oil and mixed oil				
<b>Method Code:</b>		H141				
<b>Method Description:</b>		STORAGE, BULKING, AND/OR TRANSFER OFF SITE--NO TREATMENT/RECOVERY (H010-H129) OR (H131-H135)				
<b>Tons:</b>		1.633				
<b>Year:</b>		2008				
--		--				

<b>Map Key</b>	<b>Number of Records</b>	<b>Direction</b>	<b>Distance (mi/ft)</b>	<b>Elev/Diff (ft)</b>	<b>Site</b>	<b>DB</b>
<b>Generator EPA ID:</b>			CAD009126418			
<b>Generator County Code:</b>			01			
<b>Generator County:</b>			Alameda			
<b>TSD EPA ID:</b>			CAD044429835			
<b>TSD County Code:</b>			19			
<b>TSD County:</b>			Los Angeles			
<b>State Waste Code:</b>			221			
<b>State Waste Code Desc.:</b>			Waste oil and mixed oil			
<b>Method Code:</b>			H141			
<b>Method Description:</b>			STORAGE, BULKING, AND/OR TRANSFER OFF SITE--NO TREATMENT/RECOVERY (H010-H129) OR (H131-H135)			
<b>Tons:</b>			2.7575			
<b>Year:</b>			2009			
--			--			
<b>Generator EPA ID:</b>			CAD009126418			
<b>Generator County Code:</b>			01			
<b>Generator County:</b>			Alameda			
<b>TSD EPA ID:</b>			CAD044429835			
<b>TSD County Code:</b>			19			
<b>TSD County:</b>			Los Angeles			
<b>State Waste Code:</b>			221			
<b>State Waste Code Desc.:</b>			Waste oil and mixed oil			
<b>Method Code:</b>			H141			
<b>Method Description:</b>			STORAGE, BULKING, AND/OR TRANSFER OFF SITE--NO TREATMENT/RECOVERY (H010-H129) OR (H131-H135)			
<b>Tons:</b>			2.717			
<b>Year:</b>			2010			
--			--			
<b>Generator EPA ID:</b>			CAD009126418			
<b>Generator County Code:</b>			01			
<b>Generator County:</b>			Alameda			
<b>TSD EPA ID:</b>			CAD044429835			
<b>TSD County Code:</b>			19			
<b>TSD County:</b>			Los Angeles			
<b>State Waste Code:</b>			221			
<b>State Waste Code Desc.:</b>			Waste oil and mixed oil			
<b>Method Code:</b>			H141			
<b>Method Description:</b>			STORAGE, BULKING, AND/OR TRANSFER OFF SITE--NO TREATMENT/RECOVERY (H010-H129) OR (H131-H135)			
<b>Tons:</b>			0.209			
<b>Year:</b>			2013			
--			--			
<b>Generator EPA ID:</b>			CAD009126418			
<b>Generator County Code:</b>			01			
<b>Generator County:</b>			Alameda			
<b>TSD EPA ID:</b>			CAD044429835			
<b>TSD County Code:</b>			19			
<b>TSD County:</b>			Los Angeles			
<b>State Waste Code:</b>			221			
<b>State Waste Code Desc.:</b>			Waste oil and mixed oil			
<b>Method Code:</b>			H141			
<b>Method Description:</b>			STORAGE, BULKING, AND/OR TRANSFER OFF SITE--NO TREATMENT/RECOVERY (H010-H129) OR (H131-H135)			
<b>Tons:</b>			0.2			
<b>Year:</b>			2014			
--			--			
<b>Generator EPA ID:</b>			CAD009126418			
<b>Generator County Code:</b>			01			
<b>Generator County:</b>			Alameda			
<b>TSD EPA ID:</b>			CAD044429835			
<b>TSD County Code:</b>			19			
<b>TSD County:</b>			Los Angeles			
<b>State Waste Code:</b>			221			
<b>State Waste Code Desc.:</b>			Waste oil and mixed oil			
<b>Method Code:</b>			H141			
<b>Method Description:</b>			STORAGE, BULKING, AND/OR TRANSFER OFF SITE--NO TREATMENT/RECOVERY (H010-H129) OR (H131-H135)			
<b>Tons:</b>			0.6			
<b>Year:</b>			2015			

<b>Map Key</b>	<b>Number of Records</b>	<b>Direction</b>	<b>Distance (mi/ft)</b>	<b>Elev/Diff (ft)</b>	<b>Site</b>	<b>DB</b>
--		--				
<b>Generator EPA ID:</b>		CAD009126418				
<b>Generator County Code:</b>		01				
<b>Generator County:</b>		Alameda				
<b>TSD EPA ID:</b>		CAL000161743				
<b>TSD County Code:</b>		43				
<b>TSD County:</b>		Santa Clara				
<b>State Waste Code:</b>		221				
<b>State Waste Code Desc.:</b>		Waste oil and mixed oil				
<b>Method Code:</b>		H141				
<b>Method Description:</b>		STORAGE, BULKING, AND/OR TRANSFER OFF SITE--NO TREATMENT/RECOVERY (H010-H129) OR (H131-H135)				
<b>Tons:</b>		0.684				
<b>Year:</b>		2007				
--		--				
<b>Generator EPA ID:</b>		CAD009126418				
<b>Generator County Code:</b>		01				
<b>Generator County:</b>		Alameda				
<b>TSD EPA ID:</b>		CAD059494310				
<b>TSD County Code:</b>		43				
<b>TSD County:</b>		Santa Clara				
<b>State Waste Code:</b>		221				
<b>State Waste Code Desc.:</b>		Waste oil and mixed oil				
<b>Method Code:</b>		H141				
<b>Method Description:</b>		STORAGE, BULKING, AND/OR TRANSFER OFF SITE--NO TREATMENT/RECOVERY (H010-H129) OR (H131-H135)				
<b>Tons:</b>		0.266				
<b>Year:</b>		2010				
--		--				
<b>Generator EPA ID:</b>		CAD009126418				
<b>Generator County Code:</b>		01				
<b>Generator County:</b>		Alameda				
<b>TSD EPA ID:</b>		CAD059494310				
<b>TSD County Code:</b>		43				
<b>TSD County:</b>		Santa Clara				
<b>State Waste Code:</b>		221				
<b>State Waste Code Desc.:</b>		Waste oil and mixed oil				
<b>Method Code:</b>		H141				
<b>Method Description:</b>		STORAGE, BULKING, AND/OR TRANSFER OFF SITE--NO TREATMENT/RECOVERY (H010-H129) OR (H131-H135)				
<b>Tons:</b>		0.836				
<b>Year:</b>		2011				
--		--				
<b>Generator EPA ID:</b>		CAD009126418				
<b>Generator County Code:</b>		01				
<b>Generator County:</b>		Alameda				
<b>TSD EPA ID:</b>		CAD059494310				
<b>TSD County Code:</b>		43				
<b>TSD County:</b>		Santa Clara				
<b>State Waste Code:</b>		221				
<b>State Waste Code Desc.:</b>		Waste oil and mixed oil				
<b>Method Code:</b>		H141				
<b>Method Description:</b>		STORAGE, BULKING, AND/OR TRANSFER OFF SITE--NO TREATMENT/RECOVERY (H010-H129) OR (H131-H135)				
<b>Tons:</b>		3.457				
<b>Year:</b>		2012				
--		--				
<b>Generator EPA ID:</b>		CAD009126418				
<b>Generator County Code:</b>		01				
<b>Generator County:</b>		Alameda				
<b>TSD EPA ID:</b>		CAD059494310				
<b>TSD County Code:</b>		43				
<b>TSD County:</b>		Santa Clara				
<b>State Waste Code:</b>		221				
<b>State Waste Code Desc.:</b>		Waste oil and mixed oil				
<b>Method Code:</b>		H141				
<b>Method Description:</b>		STORAGE, BULKING, AND/OR TRANSFER OFF SITE--NO TREATMENT/RECOVERY (H010-H129) OR (H131-H135)				
<b>Tons:</b>		2.864				

<b>Map Key</b>	<b>Number of Records</b>	<b>Direction</b>	<b>Distance (mi/ft)</b>	<b>Elev/Diff (ft)</b>	<b>Site</b>	<b>DB</b>
<b>Year:</b>		2013				
--		--				
<b>Generator EPA ID:</b>		CAD009126418				
<b>Generator County Code:</b>		01				
<b>Generator County:</b>		Alameda				
<b>TSD EPA ID:</b>		CAD059494310				
<b>TSD County Code:</b>		43				
<b>TSD County:</b>		Santa Clara				
<b>State Waste Code:</b>		221				
<b>State Waste Code Desc.:</b>		Waste oil and mixed oil				
<b>Method Code:</b>		H141				
<b>Method Description:</b>		STORAGE, BULKING, AND/OR TRANSFER OFF SITE--NO TREATMENT/RECOVERY (H010-H129) OR (H131-H135)				
<b>Tons:</b>		0.627				
<b>Year:</b>		2014				
--		--				
<b>Generator EPA ID:</b>		CAD009126418				
<b>Generator County Code:</b>		01				
<b>Generator County:</b>		Alameda				
<b>TSD EPA ID:</b>		CAD009452657				
<b>TSD County Code:</b>		41				
<b>TSD County:</b>		San Mateo				
<b>State Waste Code:</b>		221				
<b>State Waste Code Desc.:</b>		Waste oil and mixed oil				
<b>Method Code:</b>		D99				
<b>Method Description:</b>		Disposal, other				
<b>Tons:</b>		1.045				
<b>Year:</b>		1993				
--		--				
<b>Generator EPA ID:</b>		CAD009126418				
<b>Generator County Code:</b>		01				
<b>Generator County:</b>		Alameda				
<b>TSD EPA ID:</b>		CAD059494310				
<b>TSD County Code:</b>		43				
<b>TSD County:</b>		Santa Clara				
<b>State Waste Code:</b>		221				
<b>State Waste Code Desc.:</b>		Waste oil and mixed oil				
<b>Method Code:</b>		D99				
<b>Method Description:</b>		Disposal, other				
<b>Tons:</b>		1.463				
<b>Year:</b>		1999				
--		--				
<b>Generator EPA ID:</b>		CAD009126418				
<b>Generator County Code:</b>		01				
<b>Generator County:</b>		Alameda				
<b>TSD EPA ID:</b>		CAD059494310				
<b>TSD County Code:</b>		43				
<b>TSD County:</b>		Santa Clara				
<b>State Waste Code:</b>		221				
<b>State Waste Code Desc.:</b>		Waste oil and mixed oil				
<b>Method Code:</b>		D99				
<b>Method Description:</b>		Disposal, other				
<b>Tons:</b>		5.225				
<b>Year:</b>		2000				
--		--				
<b>Generator EPA ID:</b>		CAD009126418				
<b>Generator County Code:</b>		01				
<b>Generator County:</b>		Alameda				
<b>TSD EPA ID:</b>		CAD050806850				
<b>TSD County Code:</b>		19				
<b>TSD County:</b>		Los Angeles				
<b>State Waste Code:</b>		221				
<b>State Waste Code Desc.:</b>		Waste oil and mixed oil				
<b>Method Code:</b>		H01				
<b>Method Description:</b>		Transfer station				
<b>Tons:</b>		1.125				
<b>Year:</b>		1996				
--		--				
<b>Generator EPA ID:</b>		CAD009126418				

<b>Map Key</b>	<b>Number of Records</b>	<b>Direction</b>	<b>Distance (mi/ft)</b>	<b>Elev/Diff (ft)</b>	<b>Site</b>	<b>DB</b>
<b>Generator County Code:</b>		01				
<b>Generator County:</b>		Alameda				
<b>TSD EPA ID:</b>		CAD050806850				
<b>TSD County Code:</b>		19				
<b>TSD County:</b>		Los Angeles				
<b>State Waste Code:</b>		221				
<b>State Waste Code Desc.:</b>		Waste oil and mixed oil				
<b>Method Code:</b>		H01				
<b>Method Description:</b>		Transfer station				
<b>Tons:</b>		1				
<b>Year:</b>		1997				
--		--				
<b>Generator EPA ID:</b>		CAD009126418				
<b>Generator County Code:</b>		01				
<b>Generator County:</b>		Alameda				
<b>TSD EPA ID:</b>		CAD059494310				
<b>TSD County Code:</b>		43				
<b>TSD County:</b>		Santa Clara				
<b>State Waste Code:</b>		221				
<b>State Waste Code Desc.:</b>		Waste oil and mixed oil				
<b>Method Code:</b>		H01				
<b>Method Description:</b>		Transfer station				
<b>Tons:</b>		4.986				
<b>Year:</b>		1998				
--		--				
<b>Generator EPA ID:</b>		CAD009126418				
<b>Generator County Code:</b>		01				
<b>Generator County:</b>		Alameda				
<b>TSD EPA ID:</b>		CAD059494310				
<b>TSD County Code:</b>		43				
<b>TSD County:</b>		Santa Clara				
<b>State Waste Code:</b>		221				
<b>State Waste Code Desc.:</b>		Waste oil and mixed oil				
<b>Method Code:</b>		H01				
<b>Method Description:</b>		Transfer station				
<b>Tons:</b>		1.254				
<b>Year:</b>		1999				
--		--				
<b>Generator EPA ID:</b>		CAD009126418				
<b>Generator County Code:</b>		01				
<b>Generator County:</b>		Alameda				
<b>TSD EPA ID:</b>		CAD980887418				
<b>TSD County Code:</b>		01				
<b>TSD County:</b>		Alameda				
<b>State Waste Code:</b>		221				
<b>State Waste Code Desc.:</b>		Waste oil and mixed oil				
<b>Method Code:</b>		R01				
<b>Method Description:</b>		Recycler				
<b>Tons:</b>		0.399				
<b>Year:</b>		1994				
--		--				
<b>Generator EPA ID:</b>		CAD009126418				
<b>Generator County Code:</b>		01				
<b>Generator County:</b>		Alameda				
<b>TSD EPA ID:</b>		CAD050806850				
<b>TSD County Code:</b>		19				
<b>TSD County:</b>		Los Angeles				
<b>State Waste Code:</b>		221				
<b>State Waste Code Desc.:</b>		Waste oil and mixed oil				
<b>Method Code:</b>		R01				
<b>Method Description:</b>		Recycler				
<b>Tons:</b>		1.25				
<b>Year:</b>		1993				
--		--				
<b>Generator EPA ID:</b>		CAD009126418				
<b>Generator County Code:</b>		01				
<b>Generator County:</b>		Alameda				
<b>TSD EPA ID:</b>		CAD008302903				
<b>TSD County Code:</b>		19				



<b>Map Key</b>	<b>Number of Records</b>	<b>Direction</b>	<b>Distance (mi/ft)</b>	<b>Elev/Diff (ft)</b>	<b>Site</b>	<b>DB</b>
<b>TSD County:</b>		Los Angeles				
<b>State Waste Code:</b>		221				
<b>State Waste Code Desc.:</b>		Waste oil and mixed oil				
<b>Method Code:</b>		R01				
<b>Method Description:</b>		Recycler				
<b>Tons:</b>		0.5994				
<b>Year:</b>		1995				
--		--				
<b>Generator EPA ID:</b>		CAD009126418				
<b>Generator County Code:</b>		01				
<b>Generator County:</b>		Alameda				
<b>TSD EPA ID:</b>		CAD050806850				
<b>TSD County Code:</b>		19				
<b>TSD County:</b>		Los Angeles				
<b>State Waste Code:</b>		221				
<b>State Waste Code Desc.:</b>		Waste oil and mixed oil				
<b>Method Code:</b>		R01				
<b>Method Description:</b>		Recycler				
<b>Tons:</b>		1.985				
<b>Year:</b>		1997				
--		--				
<b>Generator EPA ID:</b>		CAD009126418				
<b>Generator County Code:</b>		01				
<b>Generator County:</b>		Alameda				
<b>TSD EPA ID:</b>		CAD008302903				
<b>TSD County Code:</b>		19				
<b>TSD County:</b>		Los Angeles				
<b>State Waste Code:</b>		221				
<b>State Waste Code Desc.:</b>		Waste oil and mixed oil				
<b>Method Code:</b>		R01				
<b>Method Description:</b>		Recycler				
<b>Tons:</b>		2.204				
<b>Year:</b>		2005				
--		--				
<b>Generator EPA ID:</b>		CAD009126418				
<b>Generator County Code:</b>		01				
<b>Generator County:</b>		Alameda				
<b>TSD EPA ID:</b>		CAD008302903				
<b>TSD County Code:</b>		19				
<b>TSD County:</b>		Los Angeles				
<b>State Waste Code:</b>		221				
<b>State Waste Code Desc.:</b>		Waste oil and mixed oil				
<b>Method Code:</b>		R01				
<b>Method Description:</b>		Recycler				
<b>Tons:</b>		0.3975				
<b>Year:</b>		2006				
--		--				
<b>Generator EPA ID:</b>		CAD009126418				
<b>Generator County Code:</b>		01				
<b>Generator County:</b>		Alameda				
<b>TSD EPA ID:</b>		CAD009452657				
<b>TSD County Code:</b>		41				
<b>TSD County:</b>		San Mateo				
<b>State Waste Code:</b>		221				
<b>State Waste Code Desc.:</b>		Waste oil and mixed oil				
<b>Method Code:</b>		R01				
<b>Method Description:</b>		Recycler				
<b>Tons:</b>		2.09				
<b>Year:</b>		1996				
--		--				
<b>Generator EPA ID:</b>		CAD009126418				
<b>Generator County Code:</b>		01				
<b>Generator County:</b>		Alameda				
<b>TSD EPA ID:</b>		CAL000048571				
<b>TSD County Code:</b>		43				
<b>TSD County:</b>		Santa Clara				
<b>State Waste Code:</b>		221				
<b>State Waste Code Desc.:</b>		Waste oil and mixed oil				
<b>Method Code:</b>		R01				

<b>Map Key</b>	<b>Number of Records</b>	<b>Direction</b>	<b>Distance (mi/ft)</b>	<b>Elev/Diff (ft)</b>	<b>Site</b>	<b>DB</b>
<b>Method Description:</b>						
<b>Tons:</b>			0.38			
<b>Year:</b>			1995			
--			--			
<b>Generator EPA ID:</b>			CAD009126418			
<b>Generator County Code:</b>			01			
<b>Generator County:</b>			Alameda			
<b>TSD EPA ID:</b>			CAD050806850			
<b>TSD County Code:</b>			19			
<b>TSD County:</b>			Los Angeles			
<b>State Waste Code:</b>			221			
<b>State Waste Code Desc.:</b>			Waste oil and mixed oil			
<b>Method Code:</b>						
<b>Method Description:</b>						
<b>Tons:</b>			0.8			
<b>Year:</b>			1997			
--			--			
<b>Generator EPA ID:</b>			CAD009126418			
<b>Generator County Code:</b>			01			
<b>Generator County:</b>			Alameda			
<b>TSD EPA ID:</b>			CAD059494310			
<b>TSD County Code:</b>			43			
<b>TSD County:</b>			Santa Clara			
<b>State Waste Code:</b>			223			
<b>State Waste Code Desc.:</b>			Unspecified oil-containing waste			
<b>Method Code:</b>			H141			
<b>Method Description:</b>			STORAGE, BULKING, AND/OR TRANSFER OFF SITE--NO TREATMENT/RECOVERY (H010-H129) OR (H131-H135)			
<b>Tons:</b>			0.22935			
<b>Year:</b>			2012			
--			--			
<b>Generator EPA ID:</b>			CAD009126418			
<b>Generator County Code:</b>			01			
<b>Generator County:</b>			Alameda			
<b>TSD EPA ID:</b>			CAD059494310			
<b>TSD County Code:</b>			43			
<b>TSD County:</b>			Santa Clara			
<b>State Waste Code:</b>			223			
<b>State Waste Code Desc.:</b>			Unspecified oil-containing waste			
<b>Method Code:</b>			H141			
<b>Method Description:</b>			STORAGE, BULKING, AND/OR TRANSFER OFF SITE--NO TREATMENT/RECOVERY (H010-H129) OR (H131-H135)			
<b>Tons:</b>			0.2919			
<b>Year:</b>			2014			
--			--			
<b>Generator EPA ID:</b>			CAD009126418			
<b>Generator County Code:</b>			01			
<b>Generator County:</b>			Alameda			
<b>TSD EPA ID:</b>			CAD059494310			
<b>TSD County Code:</b>			43			
<b>TSD County:</b>			Santa Clara			
<b>State Waste Code:</b>			223			
<b>State Waste Code Desc.:</b>			Unspecified oil-containing waste			
<b>Method Code:</b>			H141			
<b>Method Description:</b>			STORAGE, BULKING, AND/OR TRANSFER OFF SITE--NO TREATMENT/RECOVERY (H010-H129) OR (H131-H135)			
<b>Tons:</b>			0.8575			
<b>Year:</b>			2015			
--			--			
<b>Generator EPA ID:</b>			CAD009126418			
<b>Generator County Code:</b>			01			
<b>Generator County:</b>			Alameda			
<b>TSD EPA ID:</b>			CAT080011059			
<b>TSD County Code:</b>			19			
<b>TSD County:</b>			Los Angeles			
<b>State Waste Code:</b>			223			
<b>State Waste Code Desc.:</b>			Unspecified oil-containing waste			
<b>Method Code:</b>			D99			
<b>Method Description:</b>			Disposal, other			

<b>Map Key</b>	<b>Number of Records</b>	<b>Direction</b>	<b>Distance (mi/ft)</b>	<b>Elev/Diff (ft)</b>	<b>Site</b>	<b>DB</b>
<b>Tons:</b>			0.75			
<b>Year:</b>			1994			
--			--			
<b>Generator EPA ID:</b>			CAD009126418			
<b>Generator County Code:</b>			01			
<b>Generator County:</b>			Alameda			
<b>TSD EPA ID:</b>			CAD043260702			
<b>TSD County Code:</b>			41			
<b>TSD County:</b>			San Mateo			
<b>State Waste Code:</b>			223			
<b>State Waste Code Desc.:</b>			Unspecified oil-containing waste			
<b>Method Code:</b>			R01			
<b>Method Description:</b>			Recycler			
<b>Tons:</b>			4.2784			
<b>Year:</b>			1993			
--			--			
<b>Generator EPA ID:</b>			CAD009126418			
<b>Generator County Code:</b>			01			
<b>Generator County:</b>			Alameda			
<b>TSD EPA ID:</b>			CAD043260702			
<b>TSD County Code:</b>			41			
<b>TSD County:</b>			San Mateo			
<b>State Waste Code:</b>			223			
<b>State Waste Code Desc.:</b>			Unspecified oil-containing waste			
<b>Method Code:</b>			R01			
<b>Method Description:</b>			Recycler			
<b>Tons:</b>			85.485			
<b>Year:</b>			1994			
--			--			
<b>Generator EPA ID:</b>			CAD009126418			
<b>Generator County Code:</b>			01			
<b>Generator County:</b>			Alameda			
<b>TSD EPA ID:</b>			CAD043260702			
<b>TSD County Code:</b>			41			
<b>TSD County:</b>			San Mateo			
<b>State Waste Code:</b>			223			
<b>State Waste Code Desc.:</b>			Unspecified oil-containing waste			
<b>Method Code:</b>						
<b>Method Description:</b>						
<b>Tons:</b>			11.259			
<b>Year:</b>			1993			
--			--			
<b>Generator EPA ID:</b>			CAD009126418			
<b>Generator County Code:</b>			01			
<b>Generator County:</b>			Alameda			
<b>TSD EPA ID:</b>			UTD981552177			
<b>TSD County Code:</b>			99			
<b>TSD County:</b>			Unknown			
<b>State Waste Code:</b>			261			
<b>State Waste Code Desc.:</b>			Polychlorinated biphenyls and material containing PCBs			
<b>Method Code:</b>			H040			
<b>Method Description:</b>			INCINERATION--THERMAL DESTRUCTION OTHER THAN USE AS A FUEL			
<b>Tons:</b>			0.05069			
<b>Year:</b>			2009			
--			--			
<b>Generator EPA ID:</b>			CAD009126418			
<b>Generator County Code:</b>			01			
<b>Generator County:</b>			Alameda			
<b>TSD EPA ID:</b>			AZ0000337360			
<b>TSD County Code:</b>			99			
<b>TSD County:</b>			Unknown			
<b>State Waste Code:</b>			261			
<b>State Waste Code Desc.:</b>			Polychlorinated biphenyls and material containing PCBs			
<b>Method Code:</b>			H141			
<b>Method Description:</b>			STORAGE, BULKING, AND/OR TRANSFER OFF SITE--NO TREATMENT/RECOVERY (H010-H129) OR (H131-H135)			
<b>Tons:</b>			0.0022			
<b>Year:</b>			2006			
--			--			

<b>Map Key</b>	<b>Number of Records</b>	<b>Direction</b>	<b>Distance (mi/ft)</b>	<b>Elev/Diff (ft)</b>	<b>Site</b>	<b>DB</b>
<b>Generator EPA ID:</b>			CAD009126418			
<b>Generator County Code:</b>			01			
<b>Generator County:</b>			Alameda			
<b>TSD EPA ID:</b>			AZD983473539			
<b>TSD County Code:</b>			99			
<b>TSD County:</b>			Unknown			
<b>State Waste Code:</b>			261			
<b>State Waste Code Desc.:</b>			Polychlorinated biphenyls and material containing PCBs			
<b>Method Code:</b>			R01			
<b>Method Description:</b>			Recycler			
<b>Tons:</b>			0.4011			
<b>Year:</b>			1996			
--			--			
<b>Generator EPA ID:</b>			CAD009126418			
<b>Generator County Code:</b>			01			
<b>Generator County:</b>			Alameda			
<b>TSD EPA ID:</b>			AZ0000337360			
<b>TSD County Code:</b>			99			
<b>TSD County:</b>			Unknown			
<b>State Waste Code:</b>			261			
<b>State Waste Code Desc.:</b>			Polychlorinated biphenyls and material containing PCBs			
<b>Method Code:</b>			R01			
<b>Method Description:</b>			Recycler			
<b>Tons:</b>			0.02765			
<b>Year:</b>			2006			
--			--			
<b>Generator EPA ID:</b>			CAD009126418			
<b>Generator County Code:</b>			01			
<b>Generator County:</b>			Alameda			
<b>TSD EPA ID:</b>			UTD981552177			
<b>TSD County Code:</b>			99			
<b>TSD County:</b>			Unknown			
<b>State Waste Code:</b>			261			
<b>State Waste Code Desc.:</b>			Polychlorinated biphenyls and material containing PCBs			
<b>Method Code:</b>			T03			
<b>Method Description:</b>			Treatment, incineration			
<b>Tons:</b>			1.243			
<b>Year:</b>			1993			
--			--			
<b>Generator EPA ID:</b>			CAD009126418			
<b>Generator County Code:</b>			01			
<b>Generator County:</b>			Alameda			
<b>TSD EPA ID:</b>			CAD980675276			
<b>TSD County Code:</b>			15			
<b>TSD County:</b>			Kern			
<b>State Waste Code:</b>			291			
<b>State Waste Code Desc.:</b>			Latex waste			
<b>Method Code:</b>			H132			
<b>Method Description:</b>			LANDFILL OR SURFACE IMPOUNDMENT THAT WILL BE CLOSED AS LANDFILL( TO INCLUDE ON-SITE TREATMENT AND/OR STABILIZATION)			
<b>Tons:</b>			0.25			
<b>Year:</b>			2014			
--			--			
<b>Generator EPA ID:</b>			CAD009126418			
<b>Generator County Code:</b>			01			
<b>Generator County:</b>			Alameda			
<b>TSD EPA ID:</b>			CAD028409019			
<b>TSD County Code:</b>			19			
<b>TSD County:</b>			Los Angeles			
<b>State Waste Code:</b>			291			
<b>State Waste Code Desc.:</b>			Latex waste			
<b>Method Code:</b>			H141			
<b>Method Description:</b>			STORAGE, BULKING, AND/OR TRANSFER OFF SITE--NO TREATMENT/RECOVERY (H010-H129) OR (H131-H135)			
<b>Tons:</b>			1.1676			
<b>Year:</b>			2008			
--			--			
<b>Generator EPA ID:</b>			CAD009126418			
<b>Generator County Code:</b>			01			

<b>Map Key</b>	<b>Number of Records</b>	<b>Direction</b>	<b>Distance (mi/ft)</b>	<b>Elev/Diff (ft)</b>	<b>Site</b>	<b>DB</b>
<b>Generator County:</b>		Alameda				
<b>TSD EPA ID:</b>		CAD059494310				
<b>TSD County Code:</b>		43				
<b>TSD County:</b>		Santa Clara				
<b>State Waste Code:</b>		291				
<b>State Waste Code Desc.:</b>		Latex waste				
<b>Method Code:</b>		H141				
<b>Method Description:</b>		STORAGE, BULKING, AND/OR TRANSFER OFF SITE--NO TREATMENT/RECOVERY (H010-H129) OR (H131-H135)				
<b>Tons:</b>		0.243				
<b>Year:</b>		2013				
--		--				
<b>Generator EPA ID:</b>		CAD009126418				
<b>Generator County Code:</b>		01				
<b>Generator County:</b>		Alameda				
<b>TSD EPA ID:</b>		UTD981552177				
<b>TSD County Code:</b>		99				
<b>TSD County:</b>		Unknown				
<b>State Waste Code:</b>		331				
<b>State Waste Code Desc.:</b>		Off-specification, aged or surplus organics				
<b>Method Code:</b>		H040				
<b>Method Description:</b>		INCINERATION--THERMAL DESTRUCTION OTHER THAN USE AS A FUEL				
<b>Tons:</b>		0.502				
<b>Year:</b>		2008				
--		--				
<b>Generator EPA ID:</b>		CAD009126418				
<b>Generator County Code:</b>		01				
<b>Generator County:</b>		Alameda				
<b>TSD EPA ID:</b>		TXD055141378				
<b>TSD County Code:</b>		99				
<b>TSD County:</b>		Unknown				
<b>State Waste Code:</b>		331				
<b>State Waste Code Desc.:</b>		Off-specification, aged or surplus organics				
<b>Method Code:</b>		H040				
<b>Method Description:</b>		INCINERATION--THERMAL DESTRUCTION OTHER THAN USE AS A FUEL				
<b>Tons:</b>		0.0145				
<b>Year:</b>		2008				
--		--				
<b>Generator EPA ID:</b>		CAD009126418				
<b>Generator County Code:</b>		01				
<b>Generator County:</b>		Alameda				
<b>TSD EPA ID:</b>		UTD981552177				
<b>TSD County Code:</b>		99				
<b>TSD County:</b>		Unknown				
<b>State Waste Code:</b>		331				
<b>State Waste Code Desc.:</b>		Off-specification, aged or surplus organics				
<b>Method Code:</b>		H040				
<b>Method Description:</b>		INCINERATION--THERMAL DESTRUCTION OTHER THAN USE AS A FUEL				
<b>Tons:</b>		0.006				
<b>Year:</b>		2010				
--		--				
<b>Generator EPA ID:</b>		CAD009126418				
<b>Generator County Code:</b>		01				
<b>Generator County:</b>		Alameda				
<b>TSD EPA ID:</b>		UTD981552177				
<b>TSD County Code:</b>		99				
<b>TSD County:</b>		Unknown				
<b>State Waste Code:</b>		331				
<b>State Waste Code Desc.:</b>		Off-specification, aged or surplus organics				
<b>Method Code:</b>		H040				
<b>Method Description:</b>		INCINERATION--THERMAL DESTRUCTION OTHER THAN USE AS A FUEL				
<b>Tons:</b>		0.2705				
<b>Year:</b>		2011				
--		--				
<b>Generator EPA ID:</b>		CAD009126418				
<b>Generator County Code:</b>		01				
<b>Generator County:</b>		Alameda				
<b>TSD EPA ID:</b>		UTD981552177				
<b>TSD County Code:</b>		99				

<b>Map Key</b>	<b>Number of Records</b>	<b>Direction</b>	<b>Distance (mi/ft)</b>	<b>Elev/Diff (ft)</b>	<b>Site</b>	<b>DB</b>
<b>TSD County:</b>		Unknown				
<b>State Waste Code:</b>		331				
<b>State Waste Code Desc.:</b>		Off-specification, aged or surplus organics				
<b>Method Code:</b>		H040				
<b>Method Description:</b>		INCINERATION--THERMAL DESTRUCTION OTHER THAN USE AS A FUEL				
<b>Tons:</b>		0.028				
<b>Year:</b>		2012				
--		--				
<b>Generator EPA ID:</b>		CAD009126418				
<b>Generator County Code:</b>		01				
<b>Generator County:</b>		Alameda				
<b>TSD EPA ID:</b>		UTD981552177				
<b>TSD County Code:</b>		99				
<b>TSD County:</b>		Unknown				
<b>State Waste Code:</b>		331				
<b>State Waste Code Desc.:</b>		Off-specification, aged or surplus organics				
<b>Method Code:</b>		H040				
<b>Method Description:</b>		INCINERATION--THERMAL DESTRUCTION OTHER THAN USE AS A FUEL				
<b>Tons:</b>		0.0365				
<b>Year:</b>		2013				
--		--				
<b>Generator EPA ID:</b>		CAD009126418				
<b>Generator County Code:</b>		01				
<b>Generator County:</b>		Alameda				
<b>TSD EPA ID:</b>		CAD980675276				
<b>TSD County Code:</b>		15				
<b>TSD County:</b>		Kern				
<b>State Waste Code:</b>		331				
<b>State Waste Code Desc.:</b>		Off-specification, aged or surplus organics				
<b>Method Code:</b>		H132				
<b>Method Description:</b>		LANDFILL OR SURFACE IMPOUNDMENT THAT WILL BE CLOSED AS LANDFILL( TO INCLUDE ON-SITE TREATMENT AND/OR STABILIZATION)				
<b>Tons:</b>		0.15				
<b>Year:</b>		2013				
--		--				
<b>Generator EPA ID:</b>		CAD009126418				
<b>Generator County Code:</b>		01				
<b>Generator County:</b>		Alameda				
<b>TSD EPA ID:</b>		CAT080014079				
<b>TSD County Code:</b>		07				
<b>TSD County:</b>		Contra Costa				
<b>State Waste Code:</b>		331				
<b>State Waste Code Desc.:</b>		Off-specification, aged or surplus organics				
<b>Method Code:</b>		H141				
<b>Method Description:</b>		STORAGE, BULKING, AND/OR TRANSFER OFF SITE--NO TREATMENT/RECOVERY (H010-H129) OR (H131-H135)				
<b>Tons:</b>		0.7995				
<b>Year:</b>		2007				
--		--				
<b>Generator EPA ID:</b>		CAD009126418				
<b>Generator County Code:</b>		01				
<b>Generator County:</b>		Alameda				
<b>TSD EPA ID:</b>		CAT080014079				
<b>TSD County Code:</b>		07				
<b>TSD County:</b>		Contra Costa				
<b>State Waste Code:</b>		331				
<b>State Waste Code Desc.:</b>		Off-specification, aged or surplus organics				
<b>Method Code:</b>		H141				
<b>Method Description:</b>		STORAGE, BULKING, AND/OR TRANSFER OFF SITE--NO TREATMENT/RECOVERY (H010-H129) OR (H131-H135)				
<b>Tons:</b>		0.4545				
<b>Year:</b>		2008				
--		--				
<b>Generator EPA ID:</b>		CAD009126418				
<b>Generator County Code:</b>		01				
<b>Generator County:</b>		Alameda				
<b>TSD EPA ID:</b>		CAT000646117				
<b>TSD County Code:</b>		16				
<b>TSD County:</b>		Kings				

<b>Map Key</b>	<b>Number of Records</b>	<b>Direction</b>	<b>Distance (mi/ft)</b>	<b>Elev/Diff (ft)</b>	<b>Site</b>	<b>DB</b>
<b>State Waste Code:</b>			331			
<b>State Waste Code Desc.:</b>			Off-specification, aged or surplus organics			
<b>Method Code:</b>			H141			
<b>Method Description:</b>			STORAGE, BULKING, AND/OR TRANSFER OFF SITE--NO TREATMENT/RECOVERY (H010-H129) OR (H131-H135)			
<b>Tons:</b>			0.2			
<b>Year:</b>			2007			
--			--			
<b>Generator EPA ID:</b>			CAD009126418			
<b>Generator County Code:</b>			01			
<b>Generator County:</b>			Alameda			
<b>TSD EPA ID:</b>			CAD008302903			
<b>TSD County Code:</b>			19			
<b>TSD County:</b>			Los Angeles			
<b>State Waste Code:</b>			331			
<b>State Waste Code Desc.:</b>			Off-specification, aged or surplus organics			
<b>Method Code:</b>			H141			
<b>Method Description:</b>			STORAGE, BULKING, AND/OR TRANSFER OFF SITE--NO TREATMENT/RECOVERY (H010-H129) OR (H131-H135)			
<b>Tons:</b>			0.203			
<b>Year:</b>			2008			
--			--			
<b>Generator EPA ID:</b>			CAD009126418			
<b>Generator County Code:</b>			01			
<b>Generator County:</b>			Alameda			
<b>TSD EPA ID:</b>			CAD059494310			
<b>TSD County Code:</b>			43			
<b>TSD County:</b>			Santa Clara			
<b>State Waste Code:</b>			331			
<b>State Waste Code Desc.:</b>			Off-specification, aged or surplus organics			
<b>Method Code:</b>			H141			
<b>Method Description:</b>			STORAGE, BULKING, AND/OR TRANSFER OFF SITE--NO TREATMENT/RECOVERY (H010-H129) OR (H131-H135)			
<b>Tons:</b>			1.182			
<b>Year:</b>			2008			
--			--			
<b>Generator EPA ID:</b>			CAD009126418			
<b>Generator County Code:</b>			01			
<b>Generator County:</b>			Alameda			
<b>TSD EPA ID:</b>			CAD059494310			
<b>TSD County Code:</b>			43			
<b>TSD County:</b>			Santa Clara			
<b>State Waste Code:</b>			331			
<b>State Waste Code Desc.:</b>			Off-specification, aged or surplus organics			
<b>Method Code:</b>			H141			
<b>Method Description:</b>			STORAGE, BULKING, AND/OR TRANSFER OFF SITE--NO TREATMENT/RECOVERY (H010-H129) OR (H131-H135)			
<b>Tons:</b>			0.697			
<b>Year:</b>			2009			
--			--			
<b>Generator EPA ID:</b>			CAD009126418			
<b>Generator County Code:</b>			01			
<b>Generator County:</b>			Alameda			
<b>TSD EPA ID:</b>			CAD059494310			
<b>TSD County Code:</b>			43			
<b>TSD County:</b>			Santa Clara			
<b>State Waste Code:</b>			331			
<b>State Waste Code Desc.:</b>			Off-specification, aged or surplus organics			
<b>Method Code:</b>			H141			
<b>Method Description:</b>			STORAGE, BULKING, AND/OR TRANSFER OFF SITE--NO TREATMENT/RECOVERY (H010-H129) OR (H131-H135)			
<b>Tons:</b>			1.157			
<b>Year:</b>			2010			
--			--			
<b>Generator EPA ID:</b>			CAD009126418			
<b>Generator County Code:</b>			01			
<b>Generator County:</b>			Alameda			
<b>TSD EPA ID:</b>			CAD059494310			
<b>TSD County Code:</b>			43			

<b>Map Key</b>	<b>Number of Records</b>	<b>Direction</b>	<b>Distance (mi/ft)</b>	<b>Elev/Diff (ft)</b>	<b>Site</b>	<b>DB</b>
<b>TSD County:</b>		Santa Clara				
<b>State Waste Code:</b>		331				
<b>State Waste Code Desc.:</b>		Off-specification, aged or surplus organics				
<b>Method Code:</b>		H141				
<b>Method Description:</b>		STORAGE, BULKING, AND/OR TRANSFER OFF SITE--NO TREATMENT/RECOVERY (H010-H129) OR (H131-H135)				
<b>Tons:</b>		0.5295				
<b>Year:</b>		2011				
--		--				
<b>Generator EPA ID:</b>		CAD009126418				
<b>Generator County Code:</b>		01				
<b>Generator County:</b>		Alameda				
<b>TSD EPA ID:</b>		CAD059494310				
<b>TSD County Code:</b>		43				
<b>TSD County:</b>		Santa Clara				
<b>State Waste Code:</b>		331				
<b>State Waste Code Desc.:</b>		Off-specification, aged or surplus organics				
<b>Method Code:</b>		H141				
<b>Method Description:</b>		STORAGE, BULKING, AND/OR TRANSFER OFF SITE--NO TREATMENT/RECOVERY (H010-H129) OR (H131-H135)				
<b>Tons:</b>		3.243				
<b>Year:</b>		2012				
--		--				
<b>Generator EPA ID:</b>		CAD009126418				
<b>Generator County Code:</b>		01				
<b>Generator County:</b>		Alameda				
<b>TSD EPA ID:</b>		CAD059494310				
<b>TSD County Code:</b>		43				
<b>TSD County:</b>		Santa Clara				
<b>State Waste Code:</b>		331				
<b>State Waste Code Desc.:</b>		Off-specification, aged or surplus organics				
<b>Method Code:</b>		H141				
<b>Method Description:</b>		STORAGE, BULKING, AND/OR TRANSFER OFF SITE--NO TREATMENT/RECOVERY (H010-H129) OR (H131-H135)				
<b>Tons:</b>		0.0265				
<b>Year:</b>		2013				
--		--				
<b>Generator EPA ID:</b>		CAD009126418				
<b>Generator County Code:</b>		01				
<b>Generator County:</b>		Alameda				
<b>TSD EPA ID:</b>		CAD059494310				
<b>TSD County Code:</b>		43				
<b>TSD County:</b>		Santa Clara				
<b>State Waste Code:</b>		331				
<b>State Waste Code Desc.:</b>		Off-specification, aged or surplus organics				
<b>Method Code:</b>		H141				
<b>Method Description:</b>		STORAGE, BULKING, AND/OR TRANSFER OFF SITE--NO TREATMENT/RECOVERY (H010-H129) OR (H131-H135)				
<b>Tons:</b>		0.011				
<b>Year:</b>		2014				
--		--				
<b>Generator EPA ID:</b>		CAD009126418				
<b>Generator County Code:</b>		01				
<b>Generator County:</b>		Alameda				
<b>TSD EPA ID:</b>		TXD982290140				
<b>TSD County Code:</b>		99				
<b>TSD County:</b>		Unknown				
<b>State Waste Code:</b>		331				
<b>State Waste Code Desc.:</b>		Off-specification, aged or surplus organics				
<b>Method Code:</b>		H141				
<b>Method Description:</b>		STORAGE, BULKING, AND/OR TRANSFER OFF SITE--NO TREATMENT/RECOVERY (H010-H129) OR (H131-H135)				
<b>Tons:</b>		0.0005				
<b>Year:</b>		2013				
--		--				
<b>Generator EPA ID:</b>		CAD009126418				
<b>Generator County Code:</b>		01				
<b>Generator County:</b>		Alameda				
<b>TSD EPA ID:</b>		UTD981552177				



<b>Map Key</b>	<b>Number of Records</b>	<b>Direction</b>	<b>Distance (mi/ft)</b>	<b>Elev/Diff (ft)</b>	<b>Site</b>	<b>DB</b>
<b>TSD County Code:</b>			99			
<b>TSD County:</b>			Unknown			
<b>State Waste Code:</b>			331			
<b>State Waste Code Desc.:</b>			Off-specification, aged or surplus organics			
<b>Method Code:</b>			H141			
<b>Method Description:</b>			STORAGE, BULKING, AND/OR TRANSFER OFF SITE--NO TREATMENT/RECOVERY (H010-H129) OR (H131-H135)			
<b>Tons:</b>			0.3465			
<b>Year:</b>			2015			
--			--			
<b>Generator EPA ID:</b>			CAD009126418			
<b>Generator County Code:</b>			01			
<b>Generator County:</b>			Alameda			
<b>TSD EPA ID:</b>			CAD059494310			
<b>TSD County Code:</b>			43			
<b>TSD County:</b>			Santa Clara			
<b>State Waste Code:</b>			331			
<b>State Waste Code Desc.:</b>			Off-specification, aged or surplus organics			
<b>Method Code:</b>			D99			
<b>Method Description:</b>			Disposal, other			
<b>Tons:</b>			0.0575			
<b>Year:</b>			1999			
--			--			
<b>Generator EPA ID:</b>			CAD009126418			
<b>Generator County Code:</b>			01			
<b>Generator County:</b>			Alameda			
<b>TSD EPA ID:</b>			CAD059494310			
<b>TSD County Code:</b>			43			
<b>TSD County:</b>			Santa Clara			
<b>State Waste Code:</b>			331			
<b>State Waste Code Desc.:</b>			Off-specification, aged or surplus organics			
<b>Method Code:</b>			D99			
<b>Method Description:</b>			Disposal, other			
<b>Tons:</b>			0.1			
<b>Year:</b>			2000			
--			--			
<b>Generator EPA ID:</b>			CAD009126418			
<b>Generator County Code:</b>			01			
<b>Generator County:</b>			Alameda			
<b>TSD EPA ID:</b>			CAT080014079			
<b>TSD County Code:</b>			07			
<b>TSD County:</b>			Contra Costa			
<b>State Waste Code:</b>			331			
<b>State Waste Code Desc.:</b>			Off-specification, aged or surplus organics			
<b>Method Code:</b>			H01			
<b>Method Description:</b>			Transfer station			
<b>Tons:</b>			0.005			
<b>Year:</b>			1995			
--			--			
<b>Generator EPA ID:</b>			CAD009126418			
<b>Generator County Code:</b>			01			
<b>Generator County:</b>			Alameda			
<b>TSD EPA ID:</b>			CAT080014079			
<b>TSD County Code:</b>			07			
<b>TSD County:</b>			Contra Costa			
<b>State Waste Code:</b>			331			
<b>State Waste Code Desc.:</b>			Off-specification, aged or surplus organics			
<b>Method Code:</b>			H01			
<b>Method Description:</b>			Transfer station			
<b>Tons:</b>			3.4975			
<b>Year:</b>			2001			
--			--			
<b>Generator EPA ID:</b>			CAD009126418			
<b>Generator County Code:</b>			01			
<b>Generator County:</b>			Alameda			
<b>TSD EPA ID:</b>			CAT080014079			
<b>TSD County Code:</b>			07			
<b>TSD County:</b>			Contra Costa			
<b>State Waste Code:</b>			331			

<b>Map Key</b>	<b>Number of Records</b>	<b>Direction</b>	<b>Distance (mi/ft)</b>	<b>Elev/Diff (ft)</b>	<b>Site</b>	<b>DB</b>
<b>State Waste Code Desc.:</b>					Off-specification, aged or surplus organics	
<b>Method Code:</b>					H01	
<b>Method Description:</b>					Transfer station	
<b>Tons:</b>					1.13	
<b>Year:</b>					2002	
--					--	
<b>Generator EPA ID:</b>					CAD009126418	
<b>Generator County Code:</b>					01	
<b>Generator County:</b>					Alameda	
<b>TSD EPA ID:</b>					CAT080014079	
<b>TSD County Code:</b>					07	
<b>TSD County:</b>					Contra Costa	
<b>State Waste Code:</b>					331	
<b>State Waste Code Desc.:</b>					Off-specification, aged or surplus organics	
<b>Method Code:</b>					H01	
<b>Method Description:</b>					Transfer station	
<b>Tons:</b>					1.62	
<b>Year:</b>					2005	
--					--	
<b>Generator EPA ID:</b>					CAD009126418	
<b>Generator County Code:</b>					01	
<b>Generator County:</b>					Alameda	
<b>TSD EPA ID:</b>					CAD050806850	
<b>TSD County Code:</b>					19	
<b>TSD County:</b>					Los Angeles	
<b>State Waste Code:</b>					331	
<b>State Waste Code Desc.:</b>					Off-specification, aged or surplus organics	
<b>Method Code:</b>					H01	
<b>Method Description:</b>					Transfer station	
<b>Tons:</b>					0.5	
<b>Year:</b>					1997	
--					--	
<b>Generator EPA ID:</b>					CAD009126418	
<b>Generator County Code:</b>					01	
<b>Generator County:</b>					Alameda	
<b>TSD EPA ID:</b>					CAD059494310	
<b>TSD County Code:</b>					43	
<b>TSD County:</b>					Santa Clara	
<b>State Waste Code:</b>					331	
<b>State Waste Code Desc.:</b>					Off-specification, aged or surplus organics	
<b>Method Code:</b>					H01	
<b>Method Description:</b>					Transfer station	
<b>Tons:</b>					0.05	
<b>Year:</b>					1998	
--					--	
<b>Generator EPA ID:</b>					CAD009126418	
<b>Generator County Code:</b>					01	
<b>Generator County:</b>					Alameda	
<b>TSD EPA ID:</b>					CAD059494310	
<b>TSD County Code:</b>					43	
<b>TSD County:</b>					Santa Clara	
<b>State Waste Code:</b>					331	
<b>State Waste Code Desc.:</b>					Off-specification, aged or surplus organics	
<b>Method Code:</b>					H01	
<b>Method Description:</b>					Transfer station	
<b>Tons:</b>					0.4	
<b>Year:</b>					1999	
--					--	
<b>Generator EPA ID:</b>					CAD009126418	
<b>Generator County Code:</b>					01	
<b>Generator County:</b>					Alameda	
<b>TSD EPA ID:</b>					CAD059494310	
<b>TSD County Code:</b>					43	
<b>TSD County:</b>					Santa Clara	
<b>State Waste Code:</b>					331	
<b>State Waste Code Desc.:</b>					Off-specification, aged or surplus organics	
<b>Method Code:</b>					H01	
<b>Method Description:</b>					Transfer station	
<b>Tons:</b>					0.1	

<b>Map Key</b>	<b>Number of Records</b>	<b>Direction</b>	<b>Distance (mi/ft)</b>	<b>Elev/Diff (ft)</b>	<b>Site</b>	<b>DB</b>
Year:		2000				
--		--				
<b>Generator EPA ID:</b>		CAD009126418				
<b>Generator County Code:</b>		01				
<b>Generator County:</b>		Alameda				
<b>TSD EPA ID:</b>		CAD050806850				
<b>TSD County Code:</b>		19				
<b>TSD County:</b>		Los Angeles				
<b>State Waste Code:</b>		331				
<b>State Waste Code Desc.:</b>		Off-specification, aged or surplus organics				
<b>Method Code:</b>		R01				
<b>Method Description:</b>		Recycler				
<b>Tons:</b>		0.14				
<b>Year:</b>		1996				
--		--				
<b>Generator EPA ID:</b>		CAD009126418				
<b>Generator County Code:</b>		01				
<b>Generator County:</b>		Alameda				
<b>TSD EPA ID:</b>		CAD050806850				
<b>TSD County Code:</b>		19				
<b>TSD County:</b>		Los Angeles				
<b>State Waste Code:</b>		331				
<b>State Waste Code Desc.:</b>		Off-specification, aged or surplus organics				
<b>Method Code:</b>		R01				
<b>Method Description:</b>		Recycler				
<b>Tons:</b>		0.02				
<b>Year:</b>		1997				
--		--				
<b>Generator EPA ID:</b>		CAD009126418				
<b>Generator County Code:</b>		01				
<b>Generator County:</b>		Alameda				
<b>TSD EPA ID:</b>		UTD981552177				
<b>TSD County Code:</b>		99				
<b>TSD County:</b>		Unknown				
<b>State Waste Code:</b>		331				
<b>State Waste Code Desc.:</b>		Off-specification, aged or surplus organics				
<b>Method Code:</b>		T03				
<b>Method Description:</b>		Treatment, incineration				
<b>Tons:</b>		0.0075				
<b>Year:</b>		1999				
--		--				
<b>Generator EPA ID:</b>		CAD009126418				
<b>Generator County Code:</b>		01				
<b>Generator County:</b>		Alameda				
<b>TSD EPA ID:</b>		CAD008302903				
<b>TSD County Code:</b>		19				
<b>TSD County:</b>		Los Angeles				
<b>State Waste Code:</b>		331				
<b>State Waste Code Desc.:</b>		Off-specification, aged or surplus organics				
<b>Method Code:</b>						
<b>Method Description:</b>						
<b>Tons:</b>		0.0255				
<b>Year:</b>		2005				
--		--				
<b>Generator EPA ID:</b>		CAD009126418				
<b>Generator County Code:</b>		01				
<b>Generator County:</b>		Alameda				
<b>TSD EPA ID:</b>		CAD008302903				
<b>TSD County Code:</b>		19				
<b>TSD County:</b>		Los Angeles				
<b>State Waste Code:</b>		331				
<b>State Waste Code Desc.:</b>		Off-specification, aged or surplus organics				
<b>Method Code:</b>						
<b>Method Description:</b>						
<b>Tons:</b>		0.1495				
<b>Year:</b>		2006				
--		--				
<b>Generator EPA ID:</b>		CAD009126418				
<b>Generator County Code:</b>		01				

<b>Map Key</b>	<b>Number of Records</b>	<b>Direction</b>	<b>Distance (mi/ft)</b>	<b>Elev/Diff (ft)</b>	<b>Site</b>	<b>DB</b>
<b>Generator County:</b>		Alameda				
<b>TSD EPA ID:</b>		ARD069748192				
<b>TSD County Code:</b>		99				
<b>TSD County:</b>		Unknown				
<b>State Waste Code:</b>		343				
<b>State Waste Code Desc.:</b>		Unspecified organic liquid mixture				
<b>Method Code:</b>		H040				
<b>Method Description:</b>		INCINERATION--THERMAL DESTRUCTION OTHER THAN USE AS A FUEL				
<b>Tons:</b>		0.2				
<b>Year:</b>		2013				
--		--				
<b>Generator EPA ID:</b>		CAD009126418				
<b>Generator County Code:</b>		01				
<b>Generator County:</b>		Alameda				
<b>TSD EPA ID:</b>		NED981723513				
<b>TSD County Code:</b>		99				
<b>TSD County:</b>		Unknown				
<b>State Waste Code:</b>		343				
<b>State Waste Code Desc.:</b>		Unspecified organic liquid mixture				
<b>Method Code:</b>		H040				
<b>Method Description:</b>		INCINERATION--THERMAL DESTRUCTION OTHER THAN USE AS A FUEL				
<b>Tons:</b>		0.576				
<b>Year:</b>		2013				
--		--				
<b>Generator EPA ID:</b>		CAD009126418				
<b>Generator County Code:</b>		01				
<b>Generator County:</b>		Alameda				
<b>TSD EPA ID:</b>		UTD981552177				
<b>TSD County Code:</b>		99				
<b>TSD County:</b>		Unknown				
<b>State Waste Code:</b>		343				
<b>State Waste Code Desc.:</b>		Unspecified organic liquid mixture				
<b>Method Code:</b>		H040				
<b>Method Description:</b>		INCINERATION--THERMAL DESTRUCTION OTHER THAN USE AS A FUEL				
<b>Tons:</b>		0.0625				
<b>Year:</b>		2014				
--		--				
<b>Generator EPA ID:</b>		CAD009126418				
<b>Generator County Code:</b>		01				
<b>Generator County:</b>		Alameda				
<b>TSD EPA ID:</b>		CAT080014079				
<b>TSD County Code:</b>		07				
<b>TSD County:</b>		Contra Costa				
<b>State Waste Code:</b>		343				
<b>State Waste Code Desc.:</b>		Unspecified organic liquid mixture				
<b>Method Code:</b>		H141				
<b>Method Description:</b>		STORAGE, BULKING, AND/OR TRANSFER OFF SITE--NO TREATMENT/RECOVERY (H010-H129) OR (H131-H135)				
<b>Tons:</b>		0.3125				
<b>Year:</b>		2006				
--		--				
<b>Generator EPA ID:</b>		CAD009126418				
<b>Generator County Code:</b>		01				
<b>Generator County:</b>		Alameda				
<b>TSD EPA ID:</b>		CAD044429835				
<b>TSD County Code:</b>		19				
<b>TSD County:</b>		Los Angeles				
<b>State Waste Code:</b>		343				
<b>State Waste Code Desc.:</b>		Unspecified organic liquid mixture				
<b>Method Code:</b>		H141				
<b>Method Description:</b>		STORAGE, BULKING, AND/OR TRANSFER OFF SITE--NO TREATMENT/RECOVERY (H010-H129) OR (H131-H135)				
<b>Tons:</b>		0.9115				
<b>Year:</b>		2008				
--		--				
<b>Generator EPA ID:</b>		CAD009126418				
<b>Generator County Code:</b>		01				
<b>Generator County:</b>		Alameda				
<b>TSD EPA ID:</b>		CAD044429835				

<b>Map Key</b>	<b>Number of Records</b>	<b>Direction</b>	<b>Distance (mi/ft)</b>	<b>Elev/Diff (ft)</b>	<b>Site</b>	<b>DB</b>
<b>TSD County Code:</b>			19			
<b>TSD County:</b>			Los Angeles			
<b>State Waste Code:</b>			343			
<b>State Waste Code Desc.:</b>			Unspecified organic liquid mixture			
<b>Method Code:</b>			H141			
<b>Method Description:</b>			STORAGE, BULKING, AND/OR TRANSFER OFF SITE--NO TREATMENT/RECOVERY (H010-H129) OR (H131-H135)			
<b>Tons:</b>			2.6995			
<b>Year:</b>			2010			
--			--			
<b>Generator EPA ID:</b>			CAD009126418			
<b>Generator County Code:</b>			01			
<b>Generator County:</b>			Alameda			
<b>TSD EPA ID:</b>			CAD044429835			
<b>TSD County Code:</b>			19			
<b>TSD County:</b>			Los Angeles			
<b>State Waste Code:</b>			343			
<b>State Waste Code Desc.:</b>			Unspecified organic liquid mixture			
<b>Method Code:</b>			H141			
<b>Method Description:</b>			STORAGE, BULKING, AND/OR TRANSFER OFF SITE--NO TREATMENT/RECOVERY (H010-H129) OR (H131-H135)			
<b>Tons:</b>			0.748			
<b>Year:</b>			2011			
--			--			
<b>Generator EPA ID:</b>			CAD009126418			
<b>Generator County Code:</b>			01			
<b>Generator County:</b>			Alameda			
<b>TSD EPA ID:</b>			CAD059494310			
<b>TSD County Code:</b>			43			
<b>TSD County:</b>			Santa Clara			
<b>State Waste Code:</b>			343			
<b>State Waste Code Desc.:</b>			Unspecified organic liquid mixture			
<b>Method Code:</b>			H141			
<b>Method Description:</b>			STORAGE, BULKING, AND/OR TRANSFER OFF SITE--NO TREATMENT/RECOVERY (H010-H129) OR (H131-H135)			
<b>Tons:</b>			0.935			
<b>Year:</b>			2009			
--			--			
<b>Generator EPA ID:</b>			CAD009126418			
<b>Generator County Code:</b>			01			
<b>Generator County:</b>			Alameda			
<b>TSD EPA ID:</b>			CAD059494310			
<b>TSD County Code:</b>			43			
<b>TSD County:</b>			Santa Clara			
<b>State Waste Code:</b>			343			
<b>State Waste Code Desc.:</b>			Unspecified organic liquid mixture			
<b>Method Code:</b>			H141			
<b>Method Description:</b>			STORAGE, BULKING, AND/OR TRANSFER OFF SITE--NO TREATMENT/RECOVERY (H010-H129) OR (H131-H135)			
<b>Tons:</b>			0.187			
<b>Year:</b>			2010			
--			--			
<b>Generator EPA ID:</b>			CAD009126418			
<b>Generator County Code:</b>			01			
<b>Generator County:</b>			Alameda			
<b>TSD EPA ID:</b>			CAD059494310			
<b>TSD County Code:</b>			43			
<b>TSD County:</b>			Santa Clara			
<b>State Waste Code:</b>			343			
<b>State Waste Code Desc.:</b>			Unspecified organic liquid mixture			
<b>Method Code:</b>			H141			
<b>Method Description:</b>			STORAGE, BULKING, AND/OR TRANSFER OFF SITE--NO TREATMENT/RECOVERY (H010-H129) OR (H131-H135)			
<b>Tons:</b>			0.671			
<b>Year:</b>			2011			
--			--			
<b>Generator EPA ID:</b>			CAD009126418			
<b>Generator County Code:</b>			01			
<b>Generator County:</b>			Alameda			

<b>Map Key</b>	<b>Number of Records</b>	<b>Direction</b>	<b>Distance (mi/ft)</b>	<b>Elev/Diff (ft)</b>	<b>Site</b>	<b>DB</b>
<b>TSD EPA ID:</b>			CAD059494310			
<b>TSD County Code:</b>			43			
<b>TSD County:</b>			Santa Clara			
<b>State Waste Code:</b>			343			
<b>State Waste Code Desc.:</b>			Unspecified organic liquid mixture			
<b>Method Code:</b>			H141			
<b>Method Description:</b>			STORAGE, BULKING, AND/OR TRANSFER OFF SITE--NO TREATMENT/RECOVERY (H010-H129) OR (H131-H135)			
<b>Tons:</b>			0.824			
<b>Year:</b>			2012			
--			--			
<b>Generator EPA ID:</b>			CAD009126418			
<b>Generator County Code:</b>			01			
<b>Generator County:</b>			Alameda			
<b>TSD EPA ID:</b>			CAD059494310			
<b>TSD County Code:</b>			43			
<b>TSD County:</b>			Santa Clara			
<b>State Waste Code:</b>			343			
<b>State Waste Code Desc.:</b>			Unspecified organic liquid mixture			
<b>Method Code:</b>			H141			
<b>Method Description:</b>			STORAGE, BULKING, AND/OR TRANSFER OFF SITE--NO TREATMENT/RECOVERY (H010-H129) OR (H131-H135)			
<b>Tons:</b>			2.619			
<b>Year:</b>			2013			
--			--			
<b>Generator EPA ID:</b>			CAD009126418			
<b>Generator County Code:</b>			01			
<b>Generator County:</b>			Alameda			
<b>TSD EPA ID:</b>			CAD059494310			
<b>TSD County Code:</b>			43			
<b>TSD County:</b>			Santa Clara			
<b>State Waste Code:</b>			343			
<b>State Waste Code Desc.:</b>			Unspecified organic liquid mixture			
<b>Method Code:</b>			H141			
<b>Method Description:</b>			STORAGE, BULKING, AND/OR TRANSFER OFF SITE--NO TREATMENT/RECOVERY (H010-H129) OR (H131-H135)			
<b>Tons:</b>			0.9955			
<b>Year:</b>			2014			
--			--			
<b>Generator EPA ID:</b>			CAD009126418			
<b>Generator County Code:</b>			01			
<b>Generator County:</b>			Alameda			
<b>TSD EPA ID:</b>			CAD059494310			
<b>TSD County Code:</b>			43			
<b>TSD County:</b>			Santa Clara			
<b>State Waste Code:</b>			343			
<b>State Waste Code Desc.:</b>			Unspecified organic liquid mixture			
<b>Method Code:</b>			H141			
<b>Method Description:</b>			STORAGE, BULKING, AND/OR TRANSFER OFF SITE--NO TREATMENT/RECOVERY (H010-H129) OR (H131-H135)			
<b>Tons:</b>			1.9595			
<b>Year:</b>			2015			
--			--			
<b>Generator EPA ID:</b>			CAD009126418			
<b>Generator County Code:</b>			01			
<b>Generator County:</b>			Alameda			
<b>TSD EPA ID:</b>			CAD059494310			
<b>TSD County Code:</b>			43			
<b>TSD County:</b>			Santa Clara			
<b>State Waste Code:</b>			343			
<b>State Waste Code Desc.:</b>			Unspecified organic liquid mixture			
<b>Method Code:</b>			D99			
<b>Method Description:</b>			Disposal, other			
<b>Tons:</b>			1.342			
<b>Year:</b>			1998			
--			--			
<b>Generator EPA ID:</b>			CAD009126418			
<b>Generator County Code:</b>			01			
<b>Generator County:</b>			Alameda			

<b>Map Key</b>	<b>Number of Records</b>	<b>Direction</b>	<b>Distance (mi/ft)</b>	<b>Elev/Diff (ft)</b>	<b>Site</b>	<b>DB</b>
<b>TSD EPA ID:</b>			CAD059494310			
<b>TSD County Code:</b>			43			
<b>TSD County:</b>			Santa Clara			
<b>State Waste Code:</b>			343			
<b>State Waste Code Desc.:</b>			Unspecified organic liquid mixture			
<b>Method Code:</b>			D99			
<b>Method Description:</b>			Disposal, other			
<b>Tons:</b>			0.8635			
<b>Year:</b>			1999			
--			--			
<b>Generator EPA ID:</b>			CAD009126418			
<b>Generator County Code:</b>			01			
<b>Generator County:</b>			Alameda			
<b>TSD EPA ID:</b>			CAD059494310			
<b>TSD County Code:</b>			43			
<b>TSD County:</b>			Santa Clara			
<b>State Waste Code:</b>			343			
<b>State Waste Code Desc.:</b>			Unspecified organic liquid mixture			
<b>Method Code:</b>			D99			
<b>Method Description:</b>			Disposal, other			
<b>Tons:</b>			0.935			
<b>Year:</b>			2000			
--			--			
<b>Generator EPA ID:</b>			CAD009126418			
<b>Generator County Code:</b>			01			
<b>Generator County:</b>			Alameda			
<b>TSD EPA ID:</b>			CAT080014079			
<b>TSD County Code:</b>			07			
<b>TSD County:</b>			Contra Costa			
<b>State Waste Code:</b>			343			
<b>State Waste Code Desc.:</b>			Unspecified organic liquid mixture			
<b>Method Code:</b>			H01			
<b>Method Description:</b>			Transfer station			
<b>Tons:</b>			0.17			
<b>Year:</b>			1994			
--			--			
<b>Generator EPA ID:</b>			CAD009126418			
<b>Generator County Code:</b>			01			
<b>Generator County:</b>			Alameda			
<b>TSD EPA ID:</b>			CAT080014079			
<b>TSD County Code:</b>			07			
<b>TSD County:</b>			Contra Costa			
<b>State Waste Code:</b>			343			
<b>State Waste Code Desc.:</b>			Unspecified organic liquid mixture			
<b>Method Code:</b>			H01			
<b>Method Description:</b>			Transfer station			
<b>Tons:</b>			0.0475			
<b>Year:</b>			1995			
--			--			
<b>Generator EPA ID:</b>			CAD009126418			
<b>Generator County Code:</b>			01			
<b>Generator County:</b>			Alameda			
<b>TSD EPA ID:</b>			CAD050806850			
<b>TSD County Code:</b>			19			
<b>TSD County:</b>			Los Angeles			
<b>State Waste Code:</b>			343			
<b>State Waste Code Desc.:</b>			Unspecified organic liquid mixture			
<b>Method Code:</b>			H01			
<b>Method Description:</b>			Transfer station			
<b>Tons:</b>			0.075			
<b>Year:</b>			1997			
--			--			
<b>Generator EPA ID:</b>			CAD009126418			
<b>Generator County Code:</b>			01			
<b>Generator County:</b>			Alameda			
<b>TSD EPA ID:</b>			CAD059494310			
<b>TSD County Code:</b>			43			
<b>TSD County:</b>			Santa Clara			
<b>State Waste Code:</b>			343			

<b>Map Key</b>	<b>Number of Records</b>	<b>Direction</b>	<b>Distance (mi/ft)</b>	<b>Elev/Diff (ft)</b>	<b>Site</b>	<b>DB</b>
<b>State Waste Code Desc.:</b>						
<b>Method Code:</b>						
<b>Method Description:</b>						
<b>Tons:</b>						
<b>Year:</b>						
--						
<b>Generator EPA ID:</b>						
<b>Generator County Code:</b>						
<b>Generator County:</b>						
<b>TSD EPA ID:</b>						
<b>TSD County Code:</b>						
<b>TSD County:</b>						
<b>State Waste Code:</b>						
<b>State Waste Code Desc.:</b>						
<b>Method Code:</b>						
<b>Method Description:</b>						
<b>Tons:</b>						
<b>Year:</b>						
--						
<b>Generator EPA ID:</b>						
<b>Generator County Code:</b>						
<b>Generator County:</b>						
<b>TSD EPA ID:</b>						
<b>TSD County Code:</b>						
<b>TSD County:</b>						
<b>State Waste Code:</b>						
<b>State Waste Code Desc.:</b>						
<b>Method Code:</b>						
<b>Method Description:</b>						
<b>Tons:</b>						
<b>Year:</b>						
--						
<b>Generator EPA ID:</b>						
<b>Generator County Code:</b>						
<b>Generator County:</b>						
<b>TSD EPA ID:</b>						
<b>TSD County Code:</b>						
<b>TSD County:</b>						
<b>State Waste Code:</b>						
<b>State Waste Code Desc.:</b>						
<b>Method Code:</b>						
<b>Method Description:</b>						
<b>Tons:</b>						
<b>Year:</b>						
--						
<b>Generator EPA ID:</b>						
<b>Generator County Code:</b>						
<b>Generator County:</b>						
<b>TSD EPA ID:</b>						
<b>TSD County Code:</b>						
<b>TSD County:</b>						
<b>State Waste Code:</b>						
<b>State Waste Code Desc.:</b>						
<b>Method Code:</b>						
<b>Method Description:</b>						
<b>Tons:</b>						
<b>Year:</b>						



<b>Map Key</b>	<b>Number of Records</b>	<b>Direction</b>	<b>Distance (mi/ft)</b>	<b>Elev/Diff (ft)</b>	<b>Site</b>	<b>DB</b>
Year:		2015				
--		--				
<b>Generator EPA ID:</b>		CAD009126418				
<b>Generator County Code:</b>		01				
<b>Generator County:</b>		Alameda				
<b>TSD EPA ID:</b>		CAD050806850				
<b>TSD County Code:</b>		19				
<b>TSD County:</b>		Los Angeles				
<b>State Waste Code:</b>		343				
<b>State Waste Code Desc.:</b>		Unspecified organic liquid mixture				
<b>Method Code:</b>						
<b>Method Description:</b>						
<b>Tons:</b>		0.4				
<b>Year:</b>		1997				
--		--				
<b>Generator EPA ID:</b>		CAD009126418				
<b>Generator County Code:</b>		01				
<b>Generator County:</b>		Alameda				
<b>TSD EPA ID:</b>		CAD980675276				
<b>TSD County Code:</b>		15				
<b>TSD County:</b>		Kern				
<b>State Waste Code:</b>		352				
<b>State Waste Code Desc.:</b>		Other organic solids				
<b>Method Code:</b>		H132				
<b>Method Description:</b>		LANDFILL OR SURFACE IMPOUNDMENT THAT WILL BE CLOSED AS LANDFILL( TO INCLUDE ON-SITE TREATMENT AND/OR STABILIZATION)				
<b>Tons:</b>		0.055				
<b>Year:</b>		2013				
--		--				
<b>Generator EPA ID:</b>		CAD009126418				
<b>Generator County Code:</b>		01				
<b>Generator County:</b>		Alameda				
<b>TSD EPA ID:</b>		CAT080014079				
<b>TSD County Code:</b>		07				
<b>TSD County:</b>		Contra Costa				
<b>State Waste Code:</b>		352				
<b>State Waste Code Desc.:</b>		Other organic solids				
<b>Method Code:</b>		H141				
<b>Method Description:</b>		STORAGE, BULKING, AND/OR TRANSFER OFF SITE--NO TREATMENT/RECOVERY (H010-H129) OR (H131-H135)				
<b>Tons:</b>		0.031				
<b>Year:</b>		2007				
--		--				
<b>Generator EPA ID:</b>		CAD009126418				
<b>Generator County Code:</b>		01				
<b>Generator County:</b>		Alameda				
<b>TSD EPA ID:</b>		CAT080014079				
<b>TSD County Code:</b>		07				
<b>TSD County:</b>		Contra Costa				
<b>State Waste Code:</b>		352				
<b>State Waste Code Desc.:</b>		Other organic solids				
<b>Method Code:</b>		H141				
<b>Method Description:</b>		STORAGE, BULKING, AND/OR TRANSFER OFF SITE--NO TREATMENT/RECOVERY (H010-H129) OR (H131-H135)				
<b>Tons:</b>		0.041				
<b>Year:</b>		2008				
--		--				
<b>Generator EPA ID:</b>		CAD009126418				
<b>Generator County Code:</b>		01				
<b>Generator County:</b>		Alameda				
<b>TSD EPA ID:</b>		CAD028409019				
<b>TSD County Code:</b>		19				
<b>TSD County:</b>		Los Angeles				
<b>State Waste Code:</b>		352				
<b>State Waste Code Desc.:</b>		Other organic solids				
<b>Method Code:</b>		H141				
<b>Method Description:</b>		STORAGE, BULKING, AND/OR TRANSFER OFF SITE--NO TREATMENT/RECOVERY (H010-H129) OR (H131-H135)				
<b>Tons:</b>		0.0375				

<b>Map Key</b>	<b>Number of Records</b>	<b>Direction</b>	<b>Distance (mi/ft)</b>	<b>Elev/Diff (ft)</b>	<b>Site</b>	<b>DB</b>
<b>Year:</b>		2007				
--		--				
<b>Generator EPA ID:</b>		CAD009126418				
<b>Generator County Code:</b>		01				
<b>Generator County:</b>		Alameda				
<b>TSD EPA ID:</b>		CAD028409019				
<b>TSD County Code:</b>		19				
<b>TSD County:</b>		Los Angeles				
<b>State Waste Code:</b>		352				
<b>State Waste Code Desc.:</b>		Other organic solids				
<b>Method Code:</b>		H141				
<b>Method Description:</b>		STORAGE, BULKING, AND/OR TRANSFER OFF SITE--NO TREATMENT/RECOVERY (H010-H129) OR (H131-H135)				
<b>Tons:</b>		0.125				
<b>Year:</b>		2008				
--		--				
<b>Generator EPA ID:</b>		CAD009126418				
<b>Generator County Code:</b>		01				
<b>Generator County:</b>		Alameda				
<b>TSD EPA ID:</b>		CAD059494310				
<b>TSD County Code:</b>		43				
<b>TSD County:</b>		Santa Clara				
<b>State Waste Code:</b>		352				
<b>State Waste Code Desc.:</b>		Other organic solids				
<b>Method Code:</b>		H141				
<b>Method Description:</b>		STORAGE, BULKING, AND/OR TRANSFER OFF SITE--NO TREATMENT/RECOVERY (H010-H129) OR (H131-H135)				
<b>Tons:</b>		0.2				
<b>Year:</b>		2010				
--		--				
<b>Generator EPA ID:</b>		CAD009126418				
<b>Generator County Code:</b>		01				
<b>Generator County:</b>		Alameda				
<b>TSD EPA ID:</b>		CAD059494310				
<b>TSD County Code:</b>		43				
<b>TSD County:</b>		Santa Clara				
<b>State Waste Code:</b>		352				
<b>State Waste Code Desc.:</b>		Other organic solids				
<b>Method Code:</b>		H141				
<b>Method Description:</b>		STORAGE, BULKING, AND/OR TRANSFER OFF SITE--NO TREATMENT/RECOVERY (H010-H129) OR (H131-H135)				
<b>Tons:</b>		3.55				
<b>Year:</b>		2012				
--		--				
<b>Generator EPA ID:</b>		CAD009126418				
<b>Generator County Code:</b>		01				
<b>Generator County:</b>		Alameda				
<b>TSD EPA ID:</b>		CAD059494310				
<b>TSD County Code:</b>		43				
<b>TSD County:</b>		Santa Clara				
<b>State Waste Code:</b>		352				
<b>State Waste Code Desc.:</b>		Other organic solids				
<b>Method Code:</b>		H141				
<b>Method Description:</b>		STORAGE, BULKING, AND/OR TRANSFER OFF SITE--NO TREATMENT/RECOVERY (H010-H129) OR (H131-H135)				
<b>Tons:</b>		0.072				
<b>Year:</b>		2013				
--		--				
<b>Generator EPA ID:</b>		CAD009126418				
<b>Generator County Code:</b>		01				
<b>Generator County:</b>		Alameda				
<b>TSD EPA ID:</b>		CAD059494310				
<b>TSD County Code:</b>		43				
<b>TSD County:</b>		Santa Clara				
<b>State Waste Code:</b>		352				
<b>State Waste Code Desc.:</b>		Other organic solids				
<b>Method Code:</b>		H141				
<b>Method Description:</b>		STORAGE, BULKING, AND/OR TRANSFER OFF SITE--NO TREATMENT/RECOVERY (H010-H129) OR (H131-H135)				

<b>Map Key</b>	<b>Number of Records</b>	<b>Direction</b>	<b>Distance (mi/ft)</b>	<b>Elev/Diff (ft)</b>	<b>Site</b>	<b>DB</b>
<b>Tons:</b>			1.1245			
<b>Year:</b>			2014			
--			--			
<b>Generator EPA ID:</b>			CAD009126418			
<b>Generator County Code:</b>			01			
<b>Generator County:</b>			Alameda			
<b>TSD EPA ID:</b>			CAD059494310			
<b>TSD County Code:</b>			43			
<b>TSD County:</b>			Santa Clara			
<b>State Waste Code:</b>			352			
<b>State Waste Code Desc.:</b>			Other organic solids			
<b>Method Code:</b>			H141			
<b>Method Description:</b>			STORAGE, BULKING, AND/OR TRANSFER OFF SITE--NO TREATMENT/RECOVERY (H010-H129) OR (H131-H135)			
<b>Tons:</b>			0.542			
<b>Year:</b>			2015			
--			--			
<b>Generator EPA ID:</b>			CAD009126418			
<b>Generator County Code:</b>			01			
<b>Generator County:</b>			Alameda			
<b>TSD EPA ID:</b>			ARD069748192			
<b>TSD County Code:</b>			99			
<b>TSD County:</b>			Unknown			
<b>State Waste Code:</b>			352			
<b>State Waste Code Desc.:</b>			Other organic solids			
<b>Method Code:</b>			H141			
<b>Method Description:</b>			STORAGE, BULKING, AND/OR TRANSFER OFF SITE--NO TREATMENT/RECOVERY (H010-H129) OR (H131-H135)			
<b>Tons:</b>			0.0215			
<b>Year:</b>			2008			
--			--			
<b>Generator EPA ID:</b>			CAD009126418			
<b>Generator County Code:</b>			01			
<b>Generator County:</b>			Alameda			
<b>TSD EPA ID:</b>			CAT000646117			
<b>TSD County Code:</b>			16			
<b>TSD County:</b>			Kings			
<b>State Waste Code:</b>			352			
<b>State Waste Code Desc.:</b>			Other organic solids			
<b>Method Code:</b>			D80			
<b>Method Description:</b>			Disposal, landfill			
<b>Tons:</b>			151.704			
<b>Year:</b>			1995			
--			--			
<b>Generator EPA ID:</b>			CAD009126418			
<b>Generator County Code:</b>			01			
<b>Generator County:</b>			Alameda			
<b>TSD EPA ID:</b>			CAD059494310			
<b>TSD County Code:</b>			43			
<b>TSD County:</b>			Santa Clara			
<b>State Waste Code:</b>			352			
<b>State Waste Code Desc.:</b>			Other organic solids			
<b>Method Code:</b>			D99			
<b>Method Description:</b>			Disposal, other			
<b>Tons:</b>			0.0625			
<b>Year:</b>			1998			
--			--			
<b>Generator EPA ID:</b>			CAD009126418			
<b>Generator County Code:</b>			01			
<b>Generator County:</b>			Alameda			
<b>TSD EPA ID:</b>			CAT080014079			
<b>TSD County Code:</b>			07			
<b>TSD County:</b>			Contra Costa			
<b>State Waste Code:</b>			352			
<b>State Waste Code Desc.:</b>			Other organic solids			
<b>Method Code:</b>			H01			
<b>Method Description:</b>			Transfer station			
<b>Tons:</b>			1.2642			
<b>Year:</b>			1997			

<b>Map Key</b>	<b>Number of Records</b>	<b>Direction</b>	<b>Distance (mi/ft)</b>	<b>Elev/Diff (ft)</b>	<b>Site</b>	<b>DB</b>
--		--				
<b>Generator EPA ID:</b>		CAD009126418				
<b>Generator County Code:</b>		01				
<b>Generator County:</b>		Alameda				
<b>TSD EPA ID:</b>		CAT080014079				
<b>TSD County Code:</b>		07				
<b>TSD County:</b>		Contra Costa				
<b>State Waste Code:</b>		352				
<b>State Waste Code Desc.:</b>		Other organic solids				
<b>Method Code:</b>		H01				
<b>Method Description:</b>		Transfer station				
<b>Tons:</b>		0.235				
<b>Year:</b>		2001				
--		--				
<b>Generator EPA ID:</b>		CAD009126418				
<b>Generator County Code:</b>		01				
<b>Generator County:</b>		Alameda				
<b>TSD EPA ID:</b>		CAT080014079				
<b>TSD County Code:</b>		07				
<b>TSD County:</b>		Contra Costa				
<b>State Waste Code:</b>		352				
<b>State Waste Code Desc.:</b>		Other organic solids				
<b>Method Code:</b>		H01				
<b>Method Description:</b>		Transfer station				
<b>Tons:</b>		0.1				
<b>Year:</b>		2002				
--		--				
<b>Generator EPA ID:</b>		CAD009126418				
<b>Generator County Code:</b>		01				
<b>Generator County:</b>		Alameda				
<b>TSD EPA ID:</b>		CAT080014079				
<b>TSD County Code:</b>		07				
<b>TSD County:</b>		Contra Costa				
<b>State Waste Code:</b>		352				
<b>State Waste Code Desc.:</b>		Other organic solids				
<b>Method Code:</b>		H01				
<b>Method Description:</b>		Transfer station				
<b>Tons:</b>		0.12				
<b>Year:</b>		2006				
--		--				
<b>Generator EPA ID:</b>		CAD009126418				
<b>Generator County Code:</b>		01				
<b>Generator County:</b>		Alameda				
<b>TSD EPA ID:</b>		CAD050806850				
<b>TSD County Code:</b>		19				
<b>TSD County:</b>		Los Angeles				
<b>State Waste Code:</b>		352				
<b>State Waste Code Desc.:</b>		Other organic solids				
<b>Method Code:</b>		H01				
<b>Method Description:</b>		Transfer station				
<b>Tons:</b>		1.6				
<b>Year:</b>		1994				
--		--				
<b>Generator EPA ID:</b>		CAD009126418				
<b>Generator County Code:</b>		01				
<b>Generator County:</b>		Alameda				
<b>TSD EPA ID:</b>		CAD050806850				
<b>TSD County Code:</b>		19				
<b>TSD County:</b>		Los Angeles				
<b>State Waste Code:</b>		352				
<b>State Waste Code Desc.:</b>		Other organic solids				
<b>Method Code:</b>		H01				
<b>Method Description:</b>		Transfer station				
<b>Tons:</b>		0.75				
<b>Year:</b>		1997				
--		--				
<b>Generator EPA ID:</b>		CAD009126418				
<b>Generator County Code:</b>		01				
<b>Generator County:</b>		Alameda				

<b>Map Key</b>	<b>Number of Records</b>	<b>Direction</b>	<b>Distance (mi/ft)</b>	<b>Elev/Diff (ft)</b>	<b>Site</b>	<b>DB</b>
<b>TSD EPA ID:</b>			CAD028409019			
<b>TSD County Code:</b>			19			
<b>TSD County:</b>			Los Angeles			
<b>State Waste Code:</b>			352			
<b>State Waste Code Desc.:</b>			Other organic solids			
<b>Method Code:</b>			H01			
<b>Method Description:</b>			Transfer station			
<b>Tons:</b>			0.6			
<b>Year:</b>			2001			
--			--			
<b>Generator EPA ID:</b>			CAD009126418			
<b>Generator County Code:</b>			01			
<b>Generator County:</b>			Alameda			
<b>TSD EPA ID:</b>			CAD028409019			
<b>TSD County Code:</b>			19			
<b>TSD County:</b>			Los Angeles			
<b>State Waste Code:</b>			352			
<b>State Waste Code Desc.:</b>			Other organic solids			
<b>Method Code:</b>			H01			
<b>Method Description:</b>			Transfer station			
<b>Tons:</b>			0.125			
<b>Year:</b>			2003			
--			--			
<b>Generator EPA ID:</b>			CAD009126418			
<b>Generator County Code:</b>			01			
<b>Generator County:</b>			Alameda			
<b>TSD EPA ID:</b>			CAD008302903			
<b>TSD County Code:</b>			19			
<b>TSD County:</b>			Los Angeles			
<b>State Waste Code:</b>			352			
<b>State Waste Code Desc.:</b>			Other organic solids			
<b>Method Code:</b>			H01			
<b>Method Description:</b>			Transfer station			
<b>Tons:</b>			0.075			
<b>Year:</b>			2005			
--			--			
<b>Generator EPA ID:</b>			CAD009126418			
<b>Generator County Code:</b>			01			
<b>Generator County:</b>			Alameda			
<b>TSD EPA ID:</b>			CAD028409019			
<b>TSD County Code:</b>			19			
<b>TSD County:</b>			Los Angeles			
<b>State Waste Code:</b>			352			
<b>State Waste Code Desc.:</b>			Other organic solids			
<b>Method Code:</b>			H01			
<b>Method Description:</b>			Transfer station			
<b>Tons:</b>			0.475			
<b>Year:</b>			2005			
--			--			
<b>Generator EPA ID:</b>			CAD009126418			
<b>Generator County Code:</b>			01			
<b>Generator County:</b>			Alameda			
<b>TSD EPA ID:</b>			CAD028409019			
<b>TSD County Code:</b>			19			
<b>TSD County:</b>			Los Angeles			
<b>State Waste Code:</b>			352			
<b>State Waste Code Desc.:</b>			Other organic solids			
<b>Method Code:</b>			H01			
<b>Method Description:</b>			Transfer station			
<b>Tons:</b>			0.075			
<b>Year:</b>			2006			
--			--			
<b>Generator EPA ID:</b>			CAD009126418			
<b>Generator County Code:</b>			01			
<b>Generator County:</b>			Alameda			
<b>TSD EPA ID:</b>			CAD059494310			
<b>TSD County Code:</b>			43			
<b>TSD County:</b>			Santa Clara			
<b>State Waste Code:</b>			352			

<b>Map Key</b>	<b>Number of Records</b>	<b>Direction</b>	<b>Distance (mi/ft)</b>	<b>Elev/Diff (ft)</b>	<b>Site</b>	<b>DB</b>
<b>State Waste Code Desc.:</b>			Other organic solids			
<b>Method Code:</b>			H01			
<b>Method Description:</b>			Transfer station			
<b>Tons:</b>			0.075			
<b>Year:</b>			1999			
--			--			
<b>Generator EPA ID:</b>			CAD009126418			
<b>Generator County Code:</b>			01			
<b>Generator County:</b>			Alameda			
<b>TSD EPA ID:</b>			UTD981552177			
<b>TSD County Code:</b>			99			
<b>TSD County:</b>			Unknown			
<b>State Waste Code:</b>			352			
<b>State Waste Code Desc.:</b>			Other organic solids			
<b>Method Code:</b>			T03			
<b>Method Description:</b>			Treatment, incineration			
<b>Tons:</b>			0.015			
<b>Year:</b>			1996			
--			--			
<b>Generator EPA ID:</b>			CAD009126418			
<b>Generator County Code:</b>			01			
<b>Generator County:</b>			Alameda			
<b>TSD EPA ID:</b>			UTD981552177			
<b>TSD County Code:</b>			99			
<b>TSD County:</b>			Unknown			
<b>State Waste Code:</b>			352			
<b>State Waste Code Desc.:</b>			Other organic solids			
<b>Method Code:</b>			T03			
<b>Method Description:</b>			Treatment, incineration			
<b>Tons:</b>			0.025			
<b>Year:</b>			1997			
--			--			
<b>Generator EPA ID:</b>			CAD009126418			
<b>Generator County Code:</b>			01			
<b>Generator County:</b>			Alameda			
<b>TSD EPA ID:</b>			CAD059494310			
<b>TSD County Code:</b>			43			
<b>TSD County:</b>			Santa Clara			
<b>State Waste Code:</b>			512			
<b>State Waste Code Desc.:</b>			Other empty containers 30 gallons or more			
<b>Method Code:</b>			H141			
<b>Method Description:</b>			STORAGE, BULKING, AND/OR TRANSFER OFF SITE--NO TREATMENT/RECOVERY (H010-H129) OR (H131-H135)			
<b>Tons:</b>			0.015			
<b>Year:</b>			2013			
--			--			
<b>Generator EPA ID:</b>			CAD009126418			
<b>Generator County Code:</b>			01			
<b>Generator County:</b>			Alameda			
<b>TSD EPA ID:</b>			CAD059494310			
<b>TSD County Code:</b>			43			
<b>TSD County:</b>			Santa Clara			
<b>State Waste Code:</b>			512			
<b>State Waste Code Desc.:</b>			Other empty containers 30 gallons or more			
<b>Method Code:</b>			H141			
<b>Method Description:</b>			STORAGE, BULKING, AND/OR TRANSFER OFF SITE--NO TREATMENT/RECOVERY (H010-H129) OR (H131-H135)			
<b>Tons:</b>			0.3475			
<b>Year:</b>			2014			
--			--			
<b>Generator EPA ID:</b>			CAD009126418			
<b>Generator County Code:</b>			01			
<b>Generator County:</b>			Alameda			
<b>TSD EPA ID:</b>			CAD059494310			
<b>TSD County Code:</b>			43			
<b>TSD County:</b>			Santa Clara			
<b>State Waste Code:</b>			512			
<b>State Waste Code Desc.:</b>			Other empty containers 30 gallons or more			
<b>Method Code:</b>			H141			

<b>Map Key</b>	<b>Number of Records</b>	<b>Direction</b>	<b>Distance (mi/ft)</b>	<b>Elev/Diff (ft)</b>	<b>Site</b>	<b>DB</b>
<b>Method Description:</b>			STORAGE, BULKING, AND/OR TRANSFER OFF SITE--NO TREATMENT/RECOVERY (H010-H129) OR (H131-H135)			
<b>Tons:</b>			0.075			
<b>Year:</b>			2015			
--			--			
<b>Generator EPA ID:</b>			CAD009126418			
<b>Generator County Code:</b>			01			
<b>Generator County:</b>			Alameda			
<b>TSD EPA ID:</b>			CAD050806850			
<b>TSD County Code:</b>			19			
<b>TSD County:</b>			Los Angeles			
<b>State Waste Code:</b>			512			
<b>State Waste Code Desc.:</b>			Other empty containers 30 gallons or more			
<b>Method Code:</b>			H01			
<b>Method Description:</b>			Transfer station			
<b>Tons:</b>			0.05			
<b>Year:</b>			1993			
--			--			
<b>Generator EPA ID:</b>			CAD009126418			
<b>Generator County Code:</b>			01			
<b>Generator County:</b>			Alameda			
<b>TSD EPA ID:</b>			CAD009466392			
<b>TSD County Code:</b>			07			
<b>TSD County:</b>			Contra Costa			
<b>State Waste Code:</b>			512			
<b>State Waste Code Desc.:</b>			Other empty containers 30 gallons or more			
<b>Method Code:</b>			R01			
<b>Method Description:</b>			Recycler			
<b>Tons:</b>			16.5			
<b>Year:</b>			1993			
--			--			
<b>Generator EPA ID:</b>			CAD009126418			
<b>Generator County Code:</b>			01			
<b>Generator County:</b>			Alameda			
<b>TSD EPA ID:</b>			CAD009466392			
<b>TSD County Code:</b>			07			
<b>TSD County:</b>			Contra Costa			
<b>State Waste Code:</b>			512			
<b>State Waste Code Desc.:</b>			Other empty containers 30 gallons or more			
<b>Method Code:</b>			R01			
<b>Method Description:</b>			Recycler			
<b>Tons:</b>			5			
<b>Year:</b>			1995			
--			--			
<b>Generator EPA ID:</b>			CAD009126418			
<b>Generator County Code:</b>			01			
<b>Generator County:</b>			Alameda			
<b>TSD EPA ID:</b>			CAT000646117			
<b>TSD County Code:</b>			16			
<b>TSD County:</b>			Kings			
<b>State Waste Code:</b>			513			
<b>State Waste Code Desc.:</b>			Empty containers less than 30 gallons			
<b>Method Code:</b>			H132			
<b>Method Description:</b>			LANDFILL OR SURFACE IMPOUNDMENT THAT WILL BE CLOSED AS LANDFILL( TO INCLUDE ON-SITE TREATMENT AND/OR STABILIZATION)			
<b>Tons:</b>			0.1			
<b>Year:</b>			2007			
--			--			
<b>Generator EPA ID:</b>			CAD009126418			
<b>Generator County Code:</b>			01			
<b>Generator County:</b>			Alameda			
<b>TSD EPA ID:</b>			ARD069748192			
<b>TSD County Code:</b>			99			
<b>TSD County:</b>			Unknown			
<b>State Waste Code:</b>			551			
<b>State Waste Code Desc.:</b>			Laboratory waste chemicals			
<b>Method Code:</b>			H040			
<b>Method Description:</b>			INCINERATION--THERMAL DESTRUCTION OTHER THAN USE AS A FUEL			
<b>Tons:</b>			0.015			

<b>Map Key</b>	<b>Number of Records</b>	<b>Direction</b>	<b>Distance (mi/ft)</b>	<b>Elev/Diff (ft)</b>	<b>Site</b>	<b>DB</b>
Year:			2008			
--			--			
<b>Generator EPA ID:</b>			CAD009126418			
<b>Generator County Code:</b>			01			
<b>Generator County:</b>			Alameda			
<b>TSD EPA ID:</b>			NED981723513			
<b>TSD County Code:</b>			99			
<b>TSD County:</b>			Unknown			
<b>State Waste Code:</b>			551			
<b>State Waste Code Desc.:</b>			Laboratory waste chemicals			
<b>Method Code:</b>			H040			
<b>Method Description:</b>			INCINERATION--THERMAL DESTRUCTION OTHER THAN USE AS A FUEL			
<b>Tons:</b>			0.0455			
<b>Year:</b>			2008			
--			--			
<b>Generator EPA ID:</b>			CAD009126418			
<b>Generator County Code:</b>			01			
<b>Generator County:</b>			Alameda			
<b>TSD EPA ID:</b>			UTD981552177			
<b>TSD County Code:</b>			99			
<b>TSD County:</b>			Unknown			
<b>State Waste Code:</b>			551			
<b>State Waste Code Desc.:</b>			Laboratory waste chemicals			
<b>Method Code:</b>			H040			
<b>Method Description:</b>			INCINERATION--THERMAL DESTRUCTION OTHER THAN USE AS A FUEL			
<b>Tons:</b>			0.237			
<b>Year:</b>			2008			
--			--			
<b>Generator EPA ID:</b>			CAD009126418			
<b>Generator County Code:</b>			01			
<b>Generator County:</b>			Alameda			
<b>TSD EPA ID:</b>			ARD069748192			
<b>TSD County Code:</b>			99			
<b>TSD County:</b>			Unknown			
<b>State Waste Code:</b>			551			
<b>State Waste Code Desc.:</b>			Laboratory waste chemicals			
<b>Method Code:</b>			H040			
<b>Method Description:</b>			INCINERATION--THERMAL DESTRUCTION OTHER THAN USE AS A FUEL			
<b>Tons:</b>			0.049			
<b>Year:</b>			2009			
--			--			
<b>Generator EPA ID:</b>			CAD009126418			
<b>Generator County Code:</b>			01			
<b>Generator County:</b>			Alameda			
<b>TSD EPA ID:</b>			UTD981552177			
<b>TSD County Code:</b>			99			
<b>TSD County:</b>			Unknown			
<b>State Waste Code:</b>			551			
<b>State Waste Code Desc.:</b>			Laboratory waste chemicals			
<b>Method Code:</b>			H040			
<b>Method Description:</b>			INCINERATION--THERMAL DESTRUCTION OTHER THAN USE AS A FUEL			
<b>Tons:</b>			0.351			
<b>Year:</b>			2009			
--			--			
<b>Generator EPA ID:</b>			CAD009126418			
<b>Generator County Code:</b>			01			
<b>Generator County:</b>			Alameda			
<b>TSD EPA ID:</b>			UTD981552177			
<b>TSD County Code:</b>			99			
<b>TSD County:</b>			Unknown			
<b>State Waste Code:</b>			551			
<b>State Waste Code Desc.:</b>			Laboratory waste chemicals			
<b>Method Code:</b>			H040			
<b>Method Description:</b>			INCINERATION--THERMAL DESTRUCTION OTHER THAN USE AS A FUEL			
<b>Tons:</b>			0.7795			
<b>Year:</b>			2010			
--			--			
<b>Generator EPA ID:</b>			CAD009126418			
<b>Generator County Code:</b>			01			



<b>Map Key</b>	<b>Number of Records</b>	<b>Direction</b>	<b>Distance (mi/ft)</b>	<b>Elev/Diff (ft)</b>	<b>Site</b>	<b>DB</b>
<b>Generator County:</b>		Alameda				
<b>TSD EPA ID:</b>		UTD981552177				
<b>TSD County Code:</b>		99				
<b>TSD County:</b>		Unknown				
<b>State Waste Code:</b>		551				
<b>State Waste Code Desc.:</b>		Laboratory waste chemicals				
<b>Method Code:</b>		H040				
<b>Method Description:</b>		INCINERATION--THERMAL DESTRUCTION OTHER THAN USE AS A FUEL				
<b>Tons:</b>		1.053				
<b>Year:</b>		2011				
--		--				
<b>Generator EPA ID:</b>		CAD009126418				
<b>Generator County Code:</b>		01				
<b>Generator County:</b>		Alameda				
<b>TSD EPA ID:</b>		UTD981552177				
<b>TSD County Code:</b>		99				
<b>TSD County:</b>		Unknown				
<b>State Waste Code:</b>		551				
<b>State Waste Code Desc.:</b>		Laboratory waste chemicals				
<b>Method Code:</b>		H040				
<b>Method Description:</b>		INCINERATION--THERMAL DESTRUCTION OTHER THAN USE AS A FUEL				
<b>Tons:</b>		0.9645				
<b>Year:</b>		2012				
--		--				
<b>Generator EPA ID:</b>		CAD009126418				
<b>Generator County Code:</b>		01				
<b>Generator County:</b>		Alameda				
<b>TSD EPA ID:</b>		NED981723513				
<b>TSD County Code:</b>		99				
<b>TSD County:</b>		Unknown				
<b>State Waste Code:</b>		551				
<b>State Waste Code Desc.:</b>		Laboratory waste chemicals				
<b>Method Code:</b>		H040				
<b>Method Description:</b>		INCINERATION--THERMAL DESTRUCTION OTHER THAN USE AS A FUEL				
<b>Tons:</b>		0.053				
<b>Year:</b>		2013				
--		--				
<b>Generator EPA ID:</b>		CAD009126418				
<b>Generator County Code:</b>		01				
<b>Generator County:</b>		Alameda				
<b>TSD EPA ID:</b>		UTD981552177				
<b>TSD County Code:</b>		99				
<b>TSD County:</b>		Unknown				
<b>State Waste Code:</b>		551				
<b>State Waste Code Desc.:</b>		Laboratory waste chemicals				
<b>Method Code:</b>		H040				
<b>Method Description:</b>		INCINERATION--THERMAL DESTRUCTION OTHER THAN USE AS A FUEL				
<b>Tons:</b>		0.479				
<b>Year:</b>		2013				
--		--				
<b>Generator EPA ID:</b>		CAD009126418				
<b>Generator County Code:</b>		01				
<b>Generator County:</b>		Alameda				
<b>TSD EPA ID:</b>		UTD981552177				
<b>TSD County Code:</b>		99				
<b>TSD County:</b>		Unknown				
<b>State Waste Code:</b>		551				
<b>State Waste Code Desc.:</b>		Laboratory waste chemicals				
<b>Method Code:</b>		H040				
<b>Method Description:</b>		INCINERATION--THERMAL DESTRUCTION OTHER THAN USE AS A FUEL				
<b>Tons:</b>		0.938				
<b>Year:</b>		2014				
--		--				
<b>Generator EPA ID:</b>		CAD009126418				
<b>Generator County Code:</b>		01				
<b>Generator County:</b>		Alameda				
<b>TSD EPA ID:</b>		ARD069748192				
<b>TSD County Code:</b>		99				
<b>TSD County:</b>		Unknown				

<b>Map Key</b>	<b>Number of Records</b>	<b>Direction</b>	<b>Distance (mi/ft)</b>	<b>Elev/Diff (ft)</b>	<b>Site</b>	<b>DB</b>
<b>State Waste Code:</b>			551			
<b>State Waste Code Desc.:</b>			Laboratory waste chemicals			
<b>Method Code:</b>			H040			
<b>Method Description:</b>			INCINERATION--THERMAL DESTRUCTION OTHER THAN USE AS A FUEL			
<b>Tons:</b>			0.0015			
<b>Year:</b>			2015			
--			--			
<b>Generator EPA ID:</b>			CAD009126418			
<b>Generator County Code:</b>			01			
<b>Generator County:</b>			Alameda			
<b>TSD EPA ID:</b>			UTD981552177			
<b>TSD County Code:</b>			99			
<b>TSD County:</b>			Unknown			
<b>State Waste Code:</b>			551			
<b>State Waste Code Desc.:</b>			Laboratory waste chemicals			
<b>Method Code:</b>			H040			
<b>Method Description:</b>			INCINERATION--THERMAL DESTRUCTION OTHER THAN USE AS A FUEL			
<b>Tons:</b>			1.693			
<b>Year:</b>			2015			
--			--			
<b>Generator EPA ID:</b>			CAD009126418			
<b>Generator County Code:</b>			01			
<b>Generator County:</b>			Alameda			
<b>TSD EPA ID:</b>			CAD008302903			
<b>TSD County Code:</b>			19			
<b>TSD County:</b>			Los Angeles			
<b>State Waste Code:</b>			551			
<b>State Waste Code Desc.:</b>			Laboratory waste chemicals			
<b>Method Code:</b>			H061			
<b>Method Description:</b>			FUEL BLENDING PRIOR TO ENERGY RECOVERY AT ANOTHER SITE			
<b>Tons:</b>			0.2075			
<b>Year:</b>			2006			
--			--			
<b>Generator EPA ID:</b>			CAD009126418			
<b>Generator County Code:</b>			01			
<b>Generator County:</b>			Alameda			
<b>TSD EPA ID:</b>			CAD008302903			
<b>TSD County Code:</b>			19			
<b>TSD County:</b>			Los Angeles			
<b>State Waste Code:</b>			551			
<b>State Waste Code Desc.:</b>			Laboratory waste chemicals			
<b>Method Code:</b>			H061			
<b>Method Description:</b>			FUEL BLENDING PRIOR TO ENERGY RECOVERY AT ANOTHER SITE			
<b>Tons:</b>			0.468			
<b>Year:</b>			2007			
--			--			
<b>Generator EPA ID:</b>			CAD009126418			
<b>Generator County Code:</b>			01			
<b>Generator County:</b>			Alameda			
<b>TSD EPA ID:</b>			CAT080014079			
<b>TSD County Code:</b>			07			
<b>TSD County:</b>			Contra Costa			
<b>State Waste Code:</b>			551			
<b>State Waste Code Desc.:</b>			Laboratory waste chemicals			
<b>Method Code:</b>			H141			
<b>Method Description:</b>			STORAGE, BULKING, AND/OR TRANSFER OFF SITE--NO TREATMENT/RECOVERY (H010-H129) OR (H131-H135)			
<b>Tons:</b>			0.038			
<b>Year:</b>			2006			
--			--			
<b>Generator EPA ID:</b>			CAD009126418			
<b>Generator County Code:</b>			01			
<b>Generator County:</b>			Alameda			
<b>TSD EPA ID:</b>			CAT080014079			
<b>TSD County Code:</b>			07			
<b>TSD County:</b>			Contra Costa			
<b>State Waste Code:</b>			551			
<b>State Waste Code Desc.:</b>			Laboratory waste chemicals			
<b>Method Code:</b>			H141			

<b>Map Key</b>	<b>Number of Records</b>	<b>Direction</b>	<b>Distance (mi/ft)</b>	<b>Elev/Diff (ft)</b>	<b>Site</b>	<b>DB</b>
<b>Method Description:</b>					STORAGE, BULKING, AND/OR TRANSFER OFF SITE--NO TREATMENT/RECOVERY (H010-H129) OR (H131-H135)	
<b>Tons:</b>				1.762		
<b>Year:</b>				2007		
--				--		
<b>Generator EPA ID:</b>				CAD009126418		
<b>Generator County Code:</b>				01		
<b>Generator County:</b>				Alameda		
<b>TSD EPA ID:</b>				CAT000646117		
<b>TSD County Code:</b>				16		
<b>TSD County:</b>				Kings		
<b>State Waste Code:</b>				551		
<b>State Waste Code Desc.:</b>				Laboratory waste chemicals		
<b>Method Code:</b>				H141		
<b>Method Description:</b>					STORAGE, BULKING, AND/OR TRANSFER OFF SITE--NO TREATMENT/RECOVERY (H010-H129) OR (H131-H135)	
<b>Tons:</b>				0.8		
<b>Year:</b>				2007		
--				--		
<b>Generator EPA ID:</b>				CAD009126418		
<b>Generator County Code:</b>				01		
<b>Generator County:</b>				Alameda		
<b>TSD EPA ID:</b>				CAD008302903		
<b>TSD County Code:</b>				19		
<b>TSD County:</b>				Los Angeles		
<b>State Waste Code:</b>				551		
<b>State Waste Code Desc.:</b>				Laboratory waste chemicals		
<b>Method Code:</b>				H141		
<b>Method Description:</b>					STORAGE, BULKING, AND/OR TRANSFER OFF SITE--NO TREATMENT/RECOVERY (H010-H129) OR (H131-H135)	
<b>Tons:</b>				0.503		
<b>Year:</b>				2006		
--				--		
<b>Generator EPA ID:</b>				CAD009126418		
<b>Generator County Code:</b>				01		
<b>Generator County:</b>				Alameda		
<b>TSD EPA ID:</b>				CAD008302903		
<b>TSD County Code:</b>				19		
<b>TSD County:</b>				Los Angeles		
<b>State Waste Code:</b>				551		
<b>State Waste Code Desc.:</b>				Laboratory waste chemicals		
<b>Method Code:</b>				H141		
<b>Method Description:</b>					STORAGE, BULKING, AND/OR TRANSFER OFF SITE--NO TREATMENT/RECOVERY (H010-H129) OR (H131-H135)	
<b>Tons:</b>				0.187		
<b>Year:</b>				2007		
--				--		
<b>Generator EPA ID:</b>				CAD009126418		
<b>Generator County Code:</b>				01		
<b>Generator County:</b>				Alameda		
<b>TSD EPA ID:</b>				CAD008302903		
<b>TSD County Code:</b>				19		
<b>TSD County:</b>				Los Angeles		
<b>State Waste Code:</b>				551		
<b>State Waste Code Desc.:</b>				Laboratory waste chemicals		
<b>Method Code:</b>				H141		
<b>Method Description:</b>					STORAGE, BULKING, AND/OR TRANSFER OFF SITE--NO TREATMENT/RECOVERY (H010-H129) OR (H131-H135)	
<b>Tons:</b>				0.8455		
<b>Year:</b>				2008		
--				--		
<b>Generator EPA ID:</b>				CAD009126418		
<b>Generator County Code:</b>				01		
<b>Generator County:</b>				Alameda		
<b>TSD EPA ID:</b>				CAD059494310		
<b>TSD County Code:</b>				43		
<b>TSD County:</b>				Santa Clara		
<b>State Waste Code:</b>				551		
<b>State Waste Code Desc.:</b>				Laboratory waste chemicals		

<b>Map Key</b>	<b>Number of Records</b>	<b>Direction</b>	<b>Distance (mi/ft)</b>	<b>Elev/Diff (ft)</b>	<b>Site</b>	<b>DB</b>
<b>Method Code:</b>					H141	
<b>Method Description:</b>					STORAGE, BULKING, AND/OR TRANSFER OFF SITE--NO TREATMENT/RECOVERY (H010-H129) OR (H131-H135)	
<b>Tons:</b>					0.2825	
<b>Year:</b>					2008	
--					--	
<b>Generator EPA ID:</b>					CAD009126418	
<b>Generator County Code:</b>					01	
<b>Generator County:</b>					Alameda	
<b>TSD EPA ID:</b>					CAD059494310	
<b>TSD County Code:</b>					43	
<b>TSD County:</b>					Santa Clara	
<b>State Waste Code:</b>					551	
<b>State Waste Code Desc.:</b>					Laboratory waste chemicals	
<b>Method Code:</b>					H141	
<b>Method Description:</b>					STORAGE, BULKING, AND/OR TRANSFER OFF SITE--NO TREATMENT/RECOVERY (H010-H129) OR (H131-H135)	
<b>Tons:</b>					2.3465	
<b>Year:</b>					2009	
--					--	
<b>Generator EPA ID:</b>					CAD009126418	
<b>Generator County Code:</b>					01	
<b>Generator County:</b>					Alameda	
<b>TSD EPA ID:</b>					CAD059494310	
<b>TSD County Code:</b>					43	
<b>TSD County:</b>					Santa Clara	
<b>State Waste Code:</b>					551	
<b>State Waste Code Desc.:</b>					Laboratory waste chemicals	
<b>Method Code:</b>					H141	
<b>Method Description:</b>					STORAGE, BULKING, AND/OR TRANSFER OFF SITE--NO TREATMENT/RECOVERY (H010-H129) OR (H131-H135)	
<b>Tons:</b>					0.912	
<b>Year:</b>					2010	
--					--	
<b>Generator EPA ID:</b>					CAD009126418	
<b>Generator County Code:</b>					01	
<b>Generator County:</b>					Alameda	
<b>TSD EPA ID:</b>					CAD059494310	
<b>TSD County Code:</b>					43	
<b>TSD County:</b>					Santa Clara	
<b>State Waste Code:</b>					551	
<b>State Waste Code Desc.:</b>					Laboratory waste chemicals	
<b>Method Code:</b>					H141	
<b>Method Description:</b>					STORAGE, BULKING, AND/OR TRANSFER OFF SITE--NO TREATMENT/RECOVERY (H010-H129) OR (H131-H135)	
<b>Tons:</b>					1.885	
<b>Year:</b>					2011	
--					--	
<b>Generator EPA ID:</b>					CAD009126418	
<b>Generator County Code:</b>					01	
<b>Generator County:</b>					Alameda	
<b>TSD EPA ID:</b>					CAD059494310	
<b>TSD County Code:</b>					43	
<b>TSD County:</b>					Santa Clara	
<b>State Waste Code:</b>					551	
<b>State Waste Code Desc.:</b>					Laboratory waste chemicals	
<b>Method Code:</b>					H141	
<b>Method Description:</b>					STORAGE, BULKING, AND/OR TRANSFER OFF SITE--NO TREATMENT/RECOVERY (H010-H129) OR (H131-H135)	
<b>Tons:</b>					1.2055	
<b>Year:</b>					2012	
--					--	
<b>Generator EPA ID:</b>					CAD009126418	
<b>Generator County Code:</b>					01	
<b>Generator County:</b>					Alameda	
<b>TSD EPA ID:</b>					CAD059494310	
<b>TSD County Code:</b>					43	
<b>TSD County:</b>					Santa Clara	
<b>State Waste Code:</b>					551	

<b>Map Key</b>	<b>Number of Records</b>	<b>Direction</b>	<b>Distance (mi/ft)</b>	<b>Elev/Diff (ft)</b>	<b>Site</b>	<b>DB</b>
<b>State Waste Code Desc.:</b>					Laboratory waste chemicals	
<b>Method Code:</b>					H141	
<b>Method Description:</b>					STORAGE, BULKING, AND/OR TRANSFER OFF SITE--NO TREATMENT/RECOVERY (H010-H129) OR (H131-H135)	
<b>Tons:</b>					0.638	
<b>Year:</b>					2013	
--					--	
<b>Generator EPA ID:</b>					CAD009126418	
<b>Generator County Code:</b>					01	
<b>Generator County:</b>					Alameda	
<b>TSD EPA ID:</b>					CAD059494310	
<b>TSD County Code:</b>					43	
<b>TSD County:</b>					Santa Clara	
<b>State Waste Code:</b>					551	
<b>State Waste Code Desc.:</b>					Laboratory waste chemicals	
<b>Method Code:</b>					H141	
<b>Method Description:</b>					STORAGE, BULKING, AND/OR TRANSFER OFF SITE--NO TREATMENT/RECOVERY (H010-H129) OR (H131-H135)	
<b>Tons:</b>					0.002	
<b>Year:</b>					2015	
--					--	
<b>Generator EPA ID:</b>					CAD009126418	
<b>Generator County Code:</b>					01	
<b>Generator County:</b>					Alameda	
<b>TSD EPA ID:</b>					TXD982290140	
<b>TSD County Code:</b>					99	
<b>TSD County:</b>					Unknown	
<b>State Waste Code:</b>					551	
<b>State Waste Code Desc.:</b>					Laboratory waste chemicals	
<b>Method Code:</b>					H141	
<b>Method Description:</b>					STORAGE, BULKING, AND/OR TRANSFER OFF SITE--NO TREATMENT/RECOVERY (H010-H129) OR (H131-H135)	
<b>Tons:</b>					0.001	
<b>Year:</b>					2009	
--					--	
<b>Generator EPA ID:</b>					CAD009126418	
<b>Generator County Code:</b>					01	
<b>Generator County:</b>					Alameda	
<b>TSD EPA ID:</b>					AZD049318009	
<b>TSD County Code:</b>					99	
<b>TSD County:</b>					Unknown	
<b>State Waste Code:</b>					551	
<b>State Waste Code Desc.:</b>					Laboratory waste chemicals	
<b>Method Code:</b>					H141	
<b>Method Description:</b>					STORAGE, BULKING, AND/OR TRANSFER OFF SITE--NO TREATMENT/RECOVERY (H010-H129) OR (H131-H135)	
<b>Tons:</b>					0.0015	
<b>Year:</b>					2012	
--					--	
<b>Generator EPA ID:</b>					CAD009126418	
<b>Generator County Code:</b>					01	
<b>Generator County:</b>					Alameda	
<b>TSD EPA ID:</b>					TXD982290140	
<b>TSD County Code:</b>					99	
<b>TSD County:</b>					Unknown	
<b>State Waste Code:</b>					551	
<b>State Waste Code Desc.:</b>					Laboratory waste chemicals	
<b>Method Code:</b>					H141	
<b>Method Description:</b>					STORAGE, BULKING, AND/OR TRANSFER OFF SITE--NO TREATMENT/RECOVERY (H010-H129) OR (H131-H135)	
<b>Tons:</b>					0.002	
<b>Year:</b>					2013	
--					--	
<b>Generator EPA ID:</b>					CAD009126418	
<b>Generator County Code:</b>					01	
<b>Generator County:</b>					Alameda	
<b>TSD EPA ID:</b>					CAR000646117	
<b>TSD County Code:</b>						
<b>TSD County:</b>						

<b>Map Key</b>	<b>Number of Records</b>	<b>Direction</b>	<b>Distance (mi/ft)</b>	<b>Elev/Diff (ft)</b>	<b>Site</b>	<b>DB</b>
<b>State Waste Code:</b>			551			
<b>State Waste Code Desc.:</b>			Laboratory waste chemicals			
<b>Method Code:</b>			H141			
<b>Method Description:</b>			STORAGE, BULKING, AND/OR TRANSFER OFF SITE--NO TREATMENT/RECOVERY (H010-H129) OR (H131-H135)			
<b>Tons:</b>			0.164			
<b>Year:</b>			2007			
--			--			
<b>Generator EPA ID:</b>			CAD009126418			
<b>Generator County Code:</b>			01			
<b>Generator County:</b>			Alameda			
<b>TSD EPA ID:</b>			CAD059494310			
<b>TSD County Code:</b>			43			
<b>TSD County:</b>			Santa Clara			
<b>State Waste Code:</b>			551			
<b>State Waste Code Desc.:</b>			Laboratory waste chemicals			
<b>Method Code:</b>			D99			
<b>Method Description:</b>			Disposal, other			
<b>Tons:</b>			0.6565			
<b>Year:</b>			1998			
--			--			
<b>Generator EPA ID:</b>			CAD009126418			
<b>Generator County Code:</b>			01			
<b>Generator County:</b>			Alameda			
<b>TSD EPA ID:</b>			CAD059494310			
<b>TSD County Code:</b>			43			
<b>TSD County:</b>			Santa Clara			
<b>State Waste Code:</b>			551			
<b>State Waste Code Desc.:</b>			Laboratory waste chemicals			
<b>Method Code:</b>			D99			
<b>Method Description:</b>			Disposal, other			
<b>Tons:</b>			1.4787			
<b>Year:</b>			1999			
--			--			
<b>Generator EPA ID:</b>			CAD009126418			
<b>Generator County Code:</b>			01			
<b>Generator County:</b>			Alameda			
<b>TSD EPA ID:</b>			CAD059494310			
<b>TSD County Code:</b>			43			
<b>TSD County:</b>			Santa Clara			
<b>State Waste Code:</b>			551			
<b>State Waste Code Desc.:</b>			Laboratory waste chemicals			
<b>Method Code:</b>			D99			
<b>Method Description:</b>			Disposal, other			
<b>Tons:</b>			0.5343			
<b>Year:</b>			2000			
--			--			
<b>Generator EPA ID:</b>			CAD009126418			
<b>Generator County Code:</b>			01			
<b>Generator County:</b>			Alameda			
<b>TSD EPA ID:</b>			CAT080014079			
<b>TSD County Code:</b>			07			
<b>TSD County:</b>			Contra Costa			
<b>State Waste Code:</b>			551			
<b>State Waste Code Desc.:</b>			Laboratory waste chemicals			
<b>Method Code:</b>			H01			
<b>Method Description:</b>			Transfer station			
<b>Tons:</b>			0.2215			
<b>Year:</b>			1993			
--			--			
<b>Generator EPA ID:</b>			CAD009126418			
<b>Generator County Code:</b>			01			
<b>Generator County:</b>			Alameda			
<b>TSD EPA ID:</b>			CAT080014079			
<b>TSD County Code:</b>			07			
<b>TSD County:</b>			Contra Costa			
<b>State Waste Code:</b>			551			
<b>State Waste Code Desc.:</b>			Laboratory waste chemicals			
<b>Method Code:</b>			H01			

<b>Map Key</b>	<b>Number of Records</b>	<b>Direction</b>	<b>Distance (mi/ft)</b>	<b>Elev/Diff (ft)</b>	<b>Site</b>	<b>DB</b>
<b>Method Description:</b>						
<b>Tons:</b>			0.5451			
<b>Year:</b>			1994			
--			--			
<b>Generator EPA ID:</b>			CAD009126418			
<b>Generator County Code:</b>			01			
<b>Generator County:</b>			Alameda			
<b>TSD EPA ID:</b>			CAT080014079			
<b>TSD County Code:</b>			07			
<b>TSD County:</b>			Contra Costa			
<b>State Waste Code:</b>			551			
<b>State Waste Code Desc.:</b>			Laboratory waste chemicals			
<b>Method Code:</b>			H01			
<b>Method Description:</b>			Transfer station			
<b>Tons:</b>			0.5085			
<b>Year:</b>			1995			
--			--			
<b>Generator EPA ID:</b>			CAD009126418			
<b>Generator County Code:</b>			01			
<b>Generator County:</b>			Alameda			
<b>TSD EPA ID:</b>			CAT080014079			
<b>TSD County Code:</b>			07			
<b>TSD County:</b>			Contra Costa			
<b>State Waste Code:</b>			551			
<b>State Waste Code Desc.:</b>			Laboratory waste chemicals			
<b>Method Code:</b>			H01			
<b>Method Description:</b>			Transfer station			
<b>Tons:</b>			0.1335			
<b>Year:</b>			1996			
--			--			
<b>Generator EPA ID:</b>			CAD009126418			
<b>Generator County Code:</b>			01			
<b>Generator County:</b>			Alameda			
<b>TSD EPA ID:</b>			CAT080014079			
<b>TSD County Code:</b>			07			
<b>TSD County:</b>			Contra Costa			
<b>State Waste Code:</b>			551			
<b>State Waste Code Desc.:</b>			Laboratory waste chemicals			
<b>Method Code:</b>			H01			
<b>Method Description:</b>			Transfer station			
<b>Tons:</b>			0.0855			
<b>Year:</b>			1997			
--			--			
<b>Generator EPA ID:</b>			CAD009126418			
<b>Generator County Code:</b>			01			
<b>Generator County:</b>			Alameda			
<b>TSD EPA ID:</b>			CAT080014079			
<b>TSD County Code:</b>			07			
<b>TSD County:</b>			Contra Costa			
<b>State Waste Code:</b>			551			
<b>State Waste Code Desc.:</b>			Laboratory waste chemicals			
<b>Method Code:</b>			H01			
<b>Method Description:</b>			Transfer station			
<b>Tons:</b>			2.7			
<b>Year:</b>			2001			
--			--			
<b>Generator EPA ID:</b>			CAD009126418			
<b>Generator County Code:</b>			01			
<b>Generator County:</b>			Alameda			
<b>TSD EPA ID:</b>			CAT080014079			
<b>TSD County Code:</b>			07			
<b>TSD County:</b>			Contra Costa			
<b>State Waste Code:</b>			551			
<b>State Waste Code Desc.:</b>			Laboratory waste chemicals			
<b>Method Code:</b>			H01			
<b>Method Description:</b>			Transfer station			
<b>Tons:</b>			2.5015			
<b>Year:</b>			2002			
--			--			

<b>Map Key</b>	<b>Number of Records</b>	<b>Direction</b>	<b>Distance (mi/ft)</b>	<b>Elev/Diff (ft)</b>	<b>Site</b>	<b>DB</b>
<b>Generator EPA ID:</b>			CAD009126418			
<b>Generator County Code:</b>			01			
<b>Generator County:</b>			Alameda			
<b>TSD EPA ID:</b>			CAT080014079			
<b>TSD County Code:</b>			07			
<b>TSD County:</b>			Contra Costa			
<b>State Waste Code:</b>			551			
<b>State Waste Code Desc.:</b>			Laboratory waste chemicals			
<b>Method Code:</b>			H01			
<b>Method Description:</b>			Transfer station			
<b>Tons:</b>			1.08			
<b>Year:</b>			2005			
--			--			
<b>Generator EPA ID:</b>			CAD009126418			
<b>Generator County Code:</b>			01			
<b>Generator County:</b>			Alameda			
<b>TSD EPA ID:</b>			CAT080014079			
<b>TSD County Code:</b>			07			
<b>TSD County:</b>			Contra Costa			
<b>State Waste Code:</b>			551			
<b>State Waste Code Desc.:</b>			Laboratory waste chemicals			
<b>Method Code:</b>			H01			
<b>Method Description:</b>			Transfer station			
<b>Tons:</b>			0.1625			
<b>Year:</b>			2006			
--			--			
<b>Generator EPA ID:</b>			CAD009126418			
<b>Generator County Code:</b>			01			
<b>Generator County:</b>			Alameda			
<b>TSD EPA ID:</b>			CAD050806850			
<b>TSD County Code:</b>			19			
<b>TSD County:</b>			Los Angeles			
<b>State Waste Code:</b>			551			
<b>State Waste Code Desc.:</b>			Laboratory waste chemicals			
<b>Method Code:</b>			H01			
<b>Method Description:</b>			Transfer station			
<b>Tons:</b>			0.0025			
<b>Year:</b>			1996			
--			--			
<b>Generator EPA ID:</b>			CAD009126418			
<b>Generator County Code:</b>			01			
<b>Generator County:</b>			Alameda			
<b>TSD EPA ID:</b>			CAD050806850			
<b>TSD County Code:</b>			19			
<b>TSD County:</b>			Los Angeles			
<b>State Waste Code:</b>			551			
<b>State Waste Code Desc.:</b>			Laboratory waste chemicals			
<b>Method Code:</b>			H01			
<b>Method Description:</b>			Transfer station			
<b>Tons:</b>			0.0475			
<b>Year:</b>			1997			
--			--			
<b>Generator EPA ID:</b>			CAD009126418			
<b>Generator County Code:</b>			01			
<b>Generator County:</b>			Alameda			
<b>TSD EPA ID:</b>			CAD008302903			
<b>TSD County Code:</b>			19			
<b>TSD County:</b>			Los Angeles			
<b>State Waste Code:</b>			551			
<b>State Waste Code Desc.:</b>			Laboratory waste chemicals			
<b>Method Code:</b>			H01			
<b>Method Description:</b>			Transfer station			
<b>Tons:</b>			0.2			
<b>Year:</b>			2005			
--			--			
<b>Generator EPA ID:</b>			CAD009126418			
<b>Generator County Code:</b>			01			
<b>Generator County:</b>			Alameda			
<b>TSD EPA ID:</b>			CAD008302903			



<b>Map Key</b>	<b>Number of Records</b>	<b>Direction</b>	<b>Distance (mi/ft)</b>	<b>Elev/Diff (ft)</b>	<b>Site</b>	<b>DB</b>
<b>TSD County Code:</b>		19				
<b>TSD County:</b>		Los Angeles				
<b>State Waste Code:</b>		551				
<b>State Waste Code Desc.:</b>		Laboratory waste chemicals				
<b>Method Code:</b>		H01				
<b>Method Description:</b>		Transfer station				
<b>Tons:</b>		0.5395				
<b>Year:</b>		2006				
--		--				
<b>Generator EPA ID:</b>		CAD009126418				
<b>Generator County Code:</b>		01				
<b>Generator County:</b>		Alameda				
<b>TSD EPA ID:</b>		CAD059494310				
<b>TSD County Code:</b>		43				
<b>TSD County:</b>		Santa Clara				
<b>State Waste Code:</b>		551				
<b>State Waste Code Desc.:</b>		Laboratory waste chemicals				
<b>Method Code:</b>		H01				
<b>Method Description:</b>		Transfer station				
<b>Tons:</b>		0.255				
<b>Year:</b>		1998				
--		--				
<b>Generator EPA ID:</b>		CAD009126418				
<b>Generator County Code:</b>		01				
<b>Generator County:</b>		Alameda				
<b>TSD EPA ID:</b>		CAD059494310				
<b>TSD County Code:</b>		43				
<b>TSD County:</b>		Santa Clara				
<b>State Waste Code:</b>		551				
<b>State Waste Code Desc.:</b>		Laboratory waste chemicals				
<b>Method Code:</b>		H01				
<b>Method Description:</b>		Transfer station				
<b>Tons:</b>		0.3775				
<b>Year:</b>		1999				
--		--				
<b>Generator EPA ID:</b>		CAD009126418				
<b>Generator County Code:</b>		01				
<b>Generator County:</b>		Alameda				
<b>TSD EPA ID:</b>		CAD059494310				
<b>TSD County Code:</b>		43				
<b>TSD County:</b>		Santa Clara				
<b>State Waste Code:</b>		551				
<b>State Waste Code Desc.:</b>		Laboratory waste chemicals				
<b>Method Code:</b>		H01				
<b>Method Description:</b>		Transfer station				
<b>Tons:</b>		0.0375				
<b>Year:</b>		2000				
--		--				
<b>Generator EPA ID:</b>		CAD009126418				
<b>Generator County Code:</b>		01				
<b>Generator County:</b>		Alameda				
<b>TSD EPA ID:</b>		CAD050806850				
<b>TSD County Code:</b>		19				
<b>TSD County:</b>		Los Angeles				
<b>State Waste Code:</b>		551				
<b>State Waste Code Desc.:</b>		Laboratory waste chemicals				
<b>Method Code:</b>		R01				
<b>Method Description:</b>		Recycler				
<b>Tons:</b>		0.305				
<b>Year:</b>		1996				
--		--				
<b>Generator EPA ID:</b>		CAD009126418				
<b>Generator County Code:</b>		01				
<b>Generator County:</b>		Alameda				
<b>TSD EPA ID:</b>		CAD050806850				
<b>TSD County Code:</b>		19				
<b>TSD County:</b>		Los Angeles				
<b>State Waste Code:</b>		551				
<b>State Waste Code Desc.:</b>		Laboratory waste chemicals				

<b>Map Key</b>	<b>Number of Records</b>	<b>Direction</b>	<b>Distance (mi/ft)</b>	<b>Elev/Diff (ft)</b>	<b>Site</b>	<b>DB</b>
<b>Method Code:</b>			R01			
<b>Method Description:</b>			Recycler			
<b>Tons:</b>			0.2725			
<b>Year:</b>			1997			
--			--			
<b>Generator EPA ID:</b>			CAD009126418			
<b>Generator County Code:</b>			01			
<b>Generator County:</b>			Alameda			
<b>TSD EPA ID:</b>			CAD008302903			
<b>TSD County Code:</b>			19			
<b>TSD County:</b>			Los Angeles			
<b>State Waste Code:</b>			551			
<b>State Waste Code Desc.:</b>			Laboratory waste chemicals			
<b>Method Code:</b>			R01			
<b>Method Description:</b>			Recycler			
<b>Tons:</b>			0.3375			
<b>Year:</b>			2006			
--			--			
<b>Generator EPA ID:</b>			CAD009126418			
<b>Generator County Code:</b>			01			
<b>Generator County:</b>			Alameda			
<b>TSD EPA ID:</b>			CAD059494310			
<b>TSD County Code:</b>			43			
<b>TSD County:</b>			Santa Clara			
<b>State Waste Code:</b>			551			
<b>State Waste Code Desc.:</b>			Laboratory waste chemicals			
<b>Method Code:</b>			T01			
<b>Method Description:</b>			Treatment, tank			
<b>Tons:</b>			0.05			
<b>Year:</b>			2000			
--			--			
<b>Generator EPA ID:</b>			CAD009126418			
<b>Generator County Code:</b>			01			
<b>Generator County:</b>			Alameda			
<b>TSD EPA ID:</b>			UTD981552177			
<b>TSD County Code:</b>			99			
<b>TSD County:</b>			Unknown			
<b>State Waste Code:</b>			551			
<b>State Waste Code Desc.:</b>			Laboratory waste chemicals			
<b>Method Code:</b>			T03			
<b>Method Description:</b>			Treatment, incineration			
<b>Tons:</b>			1.255			
<b>Year:</b>			1996			
--			--			
<b>Generator EPA ID:</b>			CAD009126418			
<b>Generator County Code:</b>			01			
<b>Generator County:</b>			Alameda			
<b>TSD EPA ID:</b>			UTD981552177			
<b>TSD County Code:</b>			99			
<b>TSD County:</b>			Unknown			
<b>State Waste Code:</b>			551			
<b>State Waste Code Desc.:</b>			Laboratory waste chemicals			
<b>Method Code:</b>			T03			
<b>Method Description:</b>			Treatment, incineration			
<b>Tons:</b>			0.0375			
<b>Year:</b>			1997			
--			--			
<b>Generator EPA ID:</b>			CAD009126418			
<b>Generator County Code:</b>			01			
<b>Generator County:</b>			Alameda			
<b>TSD EPA ID:</b>			UTD981552177			
<b>TSD County Code:</b>			99			
<b>TSD County:</b>			Unknown			
<b>State Waste Code:</b>			551			
<b>State Waste Code Desc.:</b>			Laboratory waste chemicals			
<b>Method Code:</b>			T03			
<b>Method Description:</b>			Treatment, incineration			
<b>Tons:</b>			0.0175			
<b>Year:</b>			1999			

<b>Map Key</b>	<b>Number of Records</b>	<b>Direction</b>	<b>Distance (mi/ft)</b>	<b>Elev/Diff (ft)</b>	<b>Site</b>	<b>DB</b>
--		--				
<b>Generator EPA ID:</b>		CAD009126418				
<b>Generator County Code:</b>		01				
<b>Generator County:</b>		Alameda				
<b>TSD EPA ID:</b>		UTD981552177				
<b>TSD County Code:</b>		99				
<b>TSD County:</b>		Unknown				
<b>State Waste Code:</b>		551				
<b>State Waste Code Desc.:</b>		Laboratory waste chemicals				
<b>Method Code:</b>		T03				
<b>Method Description:</b>		Treatment, incineration				
<b>Tons:</b>		0.3				
<b>Year:</b>		2000				
--		--				
<b>Generator EPA ID:</b>		CAD009126418				
<b>Generator County Code:</b>		01				
<b>Generator County:</b>		Alameda				
<b>TSD EPA ID:</b>		CAT080014079				
<b>TSD County Code:</b>		07				
<b>TSD County:</b>		Contra Costa				
<b>State Waste Code:</b>		551				
<b>State Waste Code Desc.:</b>		Laboratory waste chemicals				
<b>Method Code:</b>						
<b>Method Description:</b>						
<b>Tons:</b>		0.13				
<b>Year:</b>		1993				
--		--				
<b>Generator EPA ID:</b>		CAD009126418				
<b>Generator County Code:</b>		01				
<b>Generator County:</b>		Alameda				
<b>TSD EPA ID:</b>		CAT080014079				
<b>TSD County Code:</b>		07				
<b>TSD County:</b>		Contra Costa				
<b>State Waste Code:</b>		551				
<b>State Waste Code Desc.:</b>		Laboratory waste chemicals				
<b>Method Code:</b>						
<b>Method Description:</b>						
<b>Tons:</b>		0.02				
<b>Year:</b>		1994				
--		--				
<b>Generator EPA ID:</b>		CAD009126418				
<b>Generator County Code:</b>		01				
<b>Generator County:</b>		Alameda				
<b>TSD EPA ID:</b>		CAD050806850				
<b>TSD County Code:</b>		19				
<b>TSD County:</b>		Los Angeles				
<b>State Waste Code:</b>		551				
<b>State Waste Code Desc.:</b>		Laboratory waste chemicals				
<b>Method Code:</b>						
<b>Method Description:</b>						
<b>Tons:</b>		0.01				
<b>Year:</b>		1995				
--		--				
<b>Generator EPA ID:</b>		CAD009126418				
<b>Generator County Code:</b>		01				
<b>Generator County:</b>		Alameda				
<b>TSD EPA ID:</b>		CAD050806850				
<b>TSD County Code:</b>		19				
<b>TSD County:</b>		Los Angeles				
<b>State Waste Code:</b>		551				
<b>State Waste Code Desc.:</b>		Laboratory waste chemicals				
<b>Method Code:</b>						
<b>Method Description:</b>						
<b>Tons:</b>		0.3775				
<b>Year:</b>		1997				
--		--				
<b>Generator EPA ID:</b>		CAD009126418				
<b>Generator County Code:</b>		01				
<b>Generator County:</b>		Alameda				

<b>Map Key</b>	<b>Number of Records</b>	<b>Direction</b>	<b>Distance (mi/ft)</b>	<b>Elev/Diff (ft)</b>	<b>Site</b>	<b>DB</b>
<b>TSD EPA ID:</b>			CAD008302903			
<b>TSD County Code:</b>			19			
<b>TSD County:</b>			Los Angeles			
<b>State Waste Code:</b>			551			
<b>State Waste Code Desc.:</b>			Laboratory waste chemicals			
<b>Method Code:</b>						
<b>Method Description:</b>						
<b>Tons:</b>			0.4605			
<b>Year:</b>			2005			
--			--			
<b>Generator EPA ID:</b>			CAD009126418			
<b>Generator County Code:</b>			01			
<b>Generator County:</b>			Alameda			
<b>TSD EPA ID:</b>			CAD008302903			
<b>TSD County Code:</b>			19			
<b>TSD County:</b>			Los Angeles			
<b>State Waste Code:</b>			551			
<b>State Waste Code Desc.:</b>			Laboratory waste chemicals			
<b>Method Code:</b>						
<b>Method Description:</b>						
<b>Tons:</b>			0.2275			
<b>Year:</b>			2006			
--			--			
<b>Generator EPA ID:</b>			CAD009126418			
<b>Generator County Code:</b>			01			
<b>Generator County:</b>			Alameda			
<b>TSD EPA ID:</b>			UTD981552177			
<b>TSD County Code:</b>			99			
<b>TSD County:</b>			Unknown			
<b>State Waste Code:</b>			551			
<b>State Waste Code Desc.:</b>			Laboratory waste chemicals			
<b>Method Code:</b>						
<b>Method Description:</b>						
<b>Tons:</b>			0.096			
<b>Year:</b>			1996			
--			--			
<b>Generator EPA ID:</b>			CAD009126418			
<b>Generator County Code:</b>			01			
<b>Generator County:</b>			Alameda			
<b>TSD EPA ID:</b>			UTD981552177			
<b>TSD County Code:</b>			99			
<b>TSD County:</b>			Unknown			
<b>State Waste Code:</b>			551			
<b>State Waste Code Desc.:</b>			Laboratory waste chemicals			
<b>Method Code:</b>						
<b>Method Description:</b>						
<b>Tons:</b>			1.0893			
<b>Year:</b>			1997			
--			--			
<b>Generator EPA ID:</b>			CAD009126418			
<b>Generator County Code:</b>			01			
<b>Generator County:</b>			Alameda			
<b>TSD EPA ID:</b>			UTD981552177			
<b>TSD County Code:</b>			99			
<b>TSD County:</b>			Unknown			
<b>State Waste Code:</b>			551			
<b>State Waste Code Desc.:</b>			Laboratory waste chemicals			
<b>Method Code:</b>						
<b>Method Description:</b>						
<b>Tons:</b>			0.0505			
<b>Year:</b>			1998			
--			--			
<b>Generator EPA ID:</b>			CAD009126418			
<b>Generator County Code:</b>			01			
<b>Generator County:</b>			Alameda			
<b>TSD EPA ID:</b>			UTD981552177			
<b>TSD County Code:</b>			99			
<b>TSD County:</b>			Unknown			
<b>State Waste Code:</b>			551			

<b>Map Key</b>	<b>Number of Records</b>	<b>Direction</b>	<b>Distance (mi/ft)</b>	<b>Elev/Diff (ft)</b>	<b>Site</b>	<b>DB</b>
<b>State Waste Code Desc.:</b>			Laboratory waste chemicals			
<b>Method Code:</b>						
<b>Method Description:</b>						
<b>Tons:</b>			0.0025			
<b>Year:</b>			2000			
--			--			
<b>Generator EPA ID:</b>			CAD009126418			
<b>Generator County Code:</b>			01			
<b>Generator County:</b>			Alameda			
<b>TSD EPA ID:</b>			UTD981552177			
<b>TSD County Code:</b>			99			
<b>TSD County:</b>			Unknown			
<b>State Waste Code:</b>			551			
<b>State Waste Code Desc.:</b>			Laboratory waste chemicals			
<b>Method Code:</b>						
<b>Method Description:</b>						
<b>Tons:</b>			0.374			
<b>Year:</b>			2015			
--			--			
<b>Generator EPA ID:</b>			CAD009126418			
<b>Generator County Code:</b>			01			
<b>Generator County:</b>			Alameda			
<b>TSD EPA ID:</b>			CAD980675276			
<b>TSD County Code:</b>			15			
<b>TSD County:</b>			Kern			
<b>State Waste Code:</b>			611			
<b>State Waste Code Desc.:</b>			Contaminated soil from site clean-up			
<b>Method Code:</b>			H132			
<b>Method Description:</b>			LANDFILL OR SURFACE IMPOUNDMENT THAT WILL BE CLOSED AS LANDFILL( TO INCLUDE ON-SITE TREATMENT AND/OR STABILIZATION)			
<b>Tons:</b>			23.6			
<b>Year:</b>			2012			
--			--			
<b>Generator EPA ID:</b>			CAD009126418			
<b>Generator County Code:</b>			01			
<b>Generator County:</b>			Alameda			
<b>TSD EPA ID:</b>			UTC093012201			
<b>TSD County Code:</b>			99			
<b>TSD County:</b>			Unknown			
<b>State Waste Code:</b>			611			
<b>State Waste Code Desc.:</b>			Contaminated soil from site clean-up			
<b>Method Code:</b>			H132			
<b>Method Description:</b>			LANDFILL OR SURFACE IMPOUNDMENT THAT WILL BE CLOSED AS LANDFILL( TO INCLUDE ON-SITE TREATMENT AND/OR STABILIZATION)			
<b>Tons:</b>			88			
<b>Year:</b>			2013			
--			--			
<b>Generator EPA ID:</b>			CAD009126418			
<b>Generator County Code:</b>			01			
<b>Generator County:</b>			Alameda			
<b>TSD EPA ID:</b>			UTC093012201			
<b>TSD County Code:</b>			99			
<b>TSD County:</b>			Unknown			
<b>State Waste Code:</b>			611			
<b>State Waste Code Desc.:</b>			Contaminated soil from site clean-up			
<b>Method Code:</b>			D80			
<b>Method Description:</b>			Disposal, landfill			
<b>Tons:</b>			22			
<b>Year:</b>			1998			
--			--			
<b>Generator EPA ID:</b>			CAD009126418			
<b>Generator County Code:</b>			01			
<b>Generator County:</b>			Alameda			
<b>TSD EPA ID:</b>			UTAH94 22			
<b>TSD County Code:</b>						
<b>TSD County:</b>						
<b>State Waste Code:</b>			611			
<b>State Waste Code Desc.:</b>			Contaminated soil from site clean-up			
<b>Method Code:</b>			D80			

<b>Map Key</b>	<b>Number of Records</b>	<b>Direction</b>	<b>Distance (mi/ft)</b>	<b>Elev/Diff (ft)</b>	<b>Site</b>	<b>DB</b>
<b>Method Description:</b>			Disposal, landfill			
<b>Tons:</b>			222			
<b>Year:</b>			1998			
--			--			
<b>Generator EPA ID:</b>			CAD009126418			
<b>Generator County Code:</b>			01			
<b>Generator County:</b>			Alameda			
<b>TSD EPA ID:</b>			CAD980883177			
<b>TSD County Code:</b>			15			
<b>TSD County:</b>			Kern			
<b>State Waste Code:</b>			611			
<b>State Waste Code Desc.:</b>			Contaminated soil from site clean-up			
<b>Method Code:</b>			R01			
<b>Method Description:</b>			Recycler			
<b>Tons:</b>			197.2152			
<b>Year:</b>			1994			
--			--			
<b>Generator EPA ID:</b>			CAD009126418			
<b>Generator County Code:</b>			01			
<b>Generator County:</b>			Alameda			
<b>TSD EPA ID:</b>			CAD980883117			
<b>TSD County Code:</b>						
<b>TSD County:</b>						
<b>State Waste Code:</b>			611			
<b>State Waste Code Desc.:</b>			Contaminated soil from site clean-up			
<b>Method Code:</b>			R01			
<b>Method Description:</b>			Recycler			
<b>Tons:</b>			45.5112			
<b>Year:</b>			1994			
--			--			
<b>Generator EPA ID:</b>			CAD009126418			
<b>Generator County Code:</b>			01			
<b>Generator County:</b>			Alameda			
<b>TSD EPA ID:</b>						
<b>TSD County Code:</b>						
<b>TSD County:</b>						
<b>State Waste Code:</b>			611			
<b>State Waste Code Desc.:</b>			Contaminated soil from site clean-up			
<b>Method Code:</b>						
<b>Method Description:</b>						
<b>Tons:</b>			13.4848			
<b>Year:</b>			1996			
--			--			
<b>Generator EPA ID:</b>			CAD009126418			
<b>Generator County Code:</b>			01			
<b>Generator County:</b>			Alameda			
<b>TSD EPA ID:</b>			SWWHD20001			
<b>TSD County Code:</b>						
<b>TSD County:</b>						
<b>State Waste Code:</b>			611			
<b>State Waste Code Desc.:</b>			Contaminated soil from site clean-up			
<b>Method Code:</b>						
<b>Method Description:</b>						
<b>Tons:</b>			121.3632			
<b>Year:</b>			1996			
--			--			
<b>Generator EPA ID:</b>			CAD009126418			
<b>Generator County Code:</b>			01			
<b>Generator County:</b>			Alameda			
<b>TSD EPA ID:</b>			CAD059494310			
<b>TSD County Code:</b>			43			
<b>TSD County:</b>			Santa Clara			
<b>State Waste Code:</b>			721			
<b>State Waste Code Desc.:</b>			Liquids with arsenic >= 500 Mg./L			
<b>Method Code:</b>			D99			
<b>Method Description:</b>			Disposal, other			
<b>Tons:</b>			0.005			
<b>Year:</b>			1998			
--			--			

<b>Map Key</b>	<b>Number of Records</b>	<b>Direction</b>	<b>Distance (mi/ft)</b>	<b>Elev/Diff (ft)</b>	<b>Site</b>	<b>DB</b>
<b>Generator EPA ID:</b>			CAD009126418			
<b>Generator County Code:</b>			01			
<b>Generator County:</b>			Alameda			
<b>TSD EPA ID:</b>			CAD059494310			
<b>TSD County Code:</b>			43			
<b>TSD County:</b>			Santa Clara			
<b>State Waste Code:</b>			721			
<b>State Waste Code Desc.:</b>			Liquids with arsenic >= 500 Mg./L			
<b>Method Code:</b>			H01			
<b>Method Description:</b>			Transfer station			
<b>Tons:</b>			0.0025			
<b>Year:</b>			1998			
--			--			
<b>Generator EPA ID:</b>			CAD009126418			
<b>Generator County Code:</b>			01			
<b>Generator County:</b>			Alameda			
<b>TSD EPA ID:</b>			CAD059494310			
<b>TSD County Code:</b>			43			
<b>TSD County:</b>			Santa Clara			
<b>State Waste Code:</b>			722			
<b>State Waste Code Desc.:</b>			Liquids with cadmium >= 100 Mg./L			
<b>Method Code:</b>			D99			
<b>Method Description:</b>			Disposal, other			
<b>Tons:</b>			0.025			
<b>Year:</b>			1998			
--			--			
<b>Generator EPA ID:</b>			CAD009126418			
<b>Generator County Code:</b>			01			
<b>Generator County:</b>			Alameda			
<b>TSD EPA ID:</b>			CAD050806850			
<b>TSD County Code:</b>			19			
<b>TSD County:</b>			Los Angeles			
<b>State Waste Code:</b>			724			
<b>State Waste Code Desc.:</b>			Liquids with lead >= 500 Mg./L			
<b>Method Code:</b>			H01			
<b>Method Description:</b>			Transfer station			
<b>Tons:</b>			0.005			
<b>Year:</b>			1997			
--			--			
<b>Generator EPA ID:</b>			CAD009126418			
<b>Generator County Code:</b>			01			
<b>Generator County:</b>			Alameda			
<b>TSD EPA ID:</b>			CAD059494310			
<b>TSD County Code:</b>			43			
<b>TSD County:</b>			Santa Clara			
<b>State Waste Code:</b>			725			
<b>State Waste Code Desc.:</b>			Liquids with mercury >= 20 Mg./L			
<b>Method Code:</b>			D99			
<b>Method Description:</b>			Disposal, other			
<b>Tons:</b>			1.7213			
<b>Year:</b>			1998			
--			--			
<b>Generator EPA ID:</b>			CAD009126418			
<b>Generator County Code:</b>			01			
<b>Generator County:</b>			Alameda			
<b>TSD EPA ID:</b>			CAD059494310			
<b>TSD County Code:</b>			43			
<b>TSD County:</b>			Santa Clara			
<b>State Waste Code:</b>			725			
<b>State Waste Code Desc.:</b>			Liquids with mercury >= 20 Mg./L			
<b>Method Code:</b>			D99			
<b>Method Description:</b>			Disposal, other			
<b>Tons:</b>			0.9174			
<b>Year:</b>			1999			
--			--			
<b>Generator EPA ID:</b>			CAD009126418			
<b>Generator County Code:</b>			01			
<b>Generator County:</b>			Alameda			
<b>TSD EPA ID:</b>			CAD059494310			

<b>Map Key</b>	<b>Number of Records</b>	<b>Direction</b>	<b>Distance (mi/ft)</b>	<b>Elev/Diff (ft)</b>	<b>Site</b>	<b>DB</b>
<b>TSD County Code:</b>		43				
<b>TSD County:</b>		Santa Clara				
<b>State Waste Code:</b>		725				
<b>State Waste Code Desc.:</b>		Liquids with mercury >= 20 Mg./L				
<b>Method Code:</b>		D99				
<b>Method Description:</b>		Disposal, other				
<b>Tons:</b>		2.3352				
<b>Year:</b>		2000				
--		--				
<b>Generator EPA ID:</b>		CAD009126418				
<b>Generator County Code:</b>		01				
<b>Generator County:</b>		Alameda				
<b>TSD EPA ID:</b>		CAT080014079				
<b>TSD County Code:</b>		07				
<b>TSD County:</b>		Contra Costa				
<b>State Waste Code:</b>		725				
<b>State Waste Code Desc.:</b>		Liquids with mercury >= 20 Mg./L				
<b>Method Code:</b>		H01				
<b>Method Description:</b>		Transfer station				
<b>Tons:</b>		1				
<b>Year:</b>		2001				
--		--				
<b>Generator EPA ID:</b>		CAD009126418				
<b>Generator County Code:</b>		01				
<b>Generator County:</b>		Alameda				
<b>TSD EPA ID:</b>		CAD059494310				
<b>TSD County Code:</b>		43				
<b>TSD County:</b>		Santa Clara				
<b>State Waste Code:</b>		741				
<b>State Waste Code Desc.:</b>		Liquids with halogenated organic compounds >= 1,000 Mg./L				
<b>Method Code:</b>		H141				
<b>Method Description:</b>		STORAGE, BULKING, AND/OR TRANSFER OFF SITE--NO TREATMENT/RECOVERY (H010-H129) OR (H131-H135)				
<b>Tons:</b>		0.0625				
<b>Year:</b>		2012				
--		--				
<b>Generator EPA ID:</b>		CAD009126418				
<b>Generator County Code:</b>		01				
<b>Generator County:</b>		Alameda				
<b>TSD EPA ID:</b>		CAD053044053				
<b>TSD County Code:</b>		01				
<b>TSD County:</b>		Alameda				
<b>State Waste Code:</b>		741				
<b>State Waste Code Desc.:</b>		Liquids with halogenated organic compounds >= 1,000 Mg./L				
<b>Method Code:</b>		H01				
<b>Method Description:</b>		Transfer station				
<b>Tons:</b>		0.0375				
<b>Year:</b>		2000				
--		--				
<b>Generator EPA ID:</b>		CAD009126418				
<b>Generator County Code:</b>		01				
<b>Generator County:</b>		Alameda				
<b>TSD EPA ID:</b>		CAD053044053				
<b>TSD County Code:</b>		01				
<b>TSD County:</b>		Alameda				
<b>State Waste Code:</b>		741				
<b>State Waste Code Desc.:</b>		Liquids with halogenated organic compounds >= 1,000 Mg./L				
<b>Method Code:</b>		H01				
<b>Method Description:</b>		Transfer station				
<b>Tons:</b>		0.2376				
<b>Year:</b>		2001				
--		--				
<b>Generator EPA ID:</b>		CAD009126418				
<b>Generator County Code:</b>		01				
<b>Generator County:</b>		Alameda				
<b>TSD EPA ID:</b>		CAD053044053				
<b>TSD County Code:</b>		01				
<b>TSD County:</b>		Alameda				
<b>State Waste Code:</b>		741				



<b>Map Key</b>	<b>Number of Records</b>	<b>Direction</b>	<b>Distance (mi/ft)</b>	<b>Elev/Diff (ft)</b>	<b>Site</b>	<b>DB</b>
<b>State Waste Code Desc.:</b>					Liquids with halogenated organic compounds >= 1,000 Mg./L	
<b>Method Code:</b>					H01	
<b>Method Description:</b>					Transfer station	
<b>Tons:</b>					0.35028	
<b>Year:</b>					2002	
--					--	
<b>Generator EPA ID:</b>					CAD009126418	
<b>Generator County Code:</b>					01	
<b>Generator County:</b>					Alameda	
<b>TSD EPA ID:</b>					CAD053044053	
<b>TSD County Code:</b>					01	
<b>TSD County:</b>					Alameda	
<b>State Waste Code:</b>					741	
<b>State Waste Code Desc.:</b>					Liquids with halogenated organic compounds >= 1,000 Mg./L	
<b>Method Code:</b>					H01	
<b>Method Description:</b>					Transfer station	
<b>Tons:</b>					0.03753	
<b>Year:</b>					2003	
--					--	
<b>Generator EPA ID:</b>					CAD009126418	
<b>Generator County Code:</b>					01	
<b>Generator County:</b>					Alameda	
<b>TSD EPA ID:</b>					CAD009452657	
<b>TSD County Code:</b>					41	
<b>TSD County:</b>					San Mateo	
<b>State Waste Code:</b>					741	
<b>State Waste Code Desc.:</b>					Liquids with halogenated organic compounds >= 1,000 Mg./L	
<b>Method Code:</b>					R01	
<b>Method Description:</b>					Recycler	
<b>Tons:</b>					2.5228	
<b>Year:</b>					1996	
--					--	
<b>Generator EPA ID:</b>					CAD009126418	
<b>Generator County Code:</b>					01	
<b>Generator County:</b>					Alameda	
<b>TSD EPA ID:</b>					CAD008488025	
<b>TSD County Code:</b>					19	
<b>TSD County:</b>					Los Angeles	
<b>State Waste Code:</b>					791	
<b>State Waste Code Desc.:</b>					Liquids with pH <= 2	
<b>Method Code:</b>					H039	
<b>Method Description:</b>					OTHER RECOVERY OF RECLAMATION FOR REUSE INCLUDING ACID REGENERATION, ORGANICS RECOVERY ECT	
<b>Tons:</b>					0.6255	
<b>Year:</b>					2015	
--					--	
<b>Generator EPA ID:</b>					CAD009126418	
<b>Generator County Code:</b>					01	
<b>Generator County:</b>					Alameda	
<b>TSD EPA ID:</b>					ARD069748192	
<b>TSD County Code:</b>					99	
<b>TSD County:</b>					Unknown	
<b>State Waste Code:</b>					791	
<b>State Waste Code Desc.:</b>					Liquids with pH <= 2	
<b>Method Code:</b>					H040	
<b>Method Description:</b>					INCINERATION--THERMAL DESTRUCTION OTHER THAN USE AS A FUEL	
<b>Tons:</b>					0.0035	
<b>Year:</b>					2008	
--					--	
<b>Generator EPA ID:</b>					CAD009126418	
<b>Generator County Code:</b>					01	
<b>Generator County:</b>					Alameda	
<b>TSD EPA ID:</b>					ARD069748192	
<b>TSD County Code:</b>					99	
<b>TSD County:</b>					Unknown	
<b>State Waste Code:</b>					791	
<b>State Waste Code Desc.:</b>					Liquids with pH <= 2	
<b>Method Code:</b>					H040	
<b>Method Description:</b>					INCINERATION--THERMAL DESTRUCTION OTHER THAN USE AS A FUEL	

<b>Map Key</b>	<b>Number of Records</b>	<b>Direction</b>	<b>Distance (mi/ft)</b>	<b>Elev/Diff (ft)</b>	<b>Site</b>	<b>DB</b>
<b>Tons:</b>			1.3761			
<b>Year:</b>			2010			
--			--			
<b>Generator EPA ID:</b>			CAD009126418			
<b>Generator County Code:</b>			01			
<b>Generator County:</b>			Alameda			
<b>TSD EPA ID:</b>			UTD981552177			
<b>TSD County Code:</b>			99			
<b>TSD County:</b>			Unknown			
<b>State Waste Code:</b>			791			
<b>State Waste Code Desc.:</b>			Liquids with pH <= 2			
<b>Method Code:</b>			H040			
<b>Method Description:</b>			INCINERATION--THERMAL DESTRUCTION OTHER THAN USE AS A FUEL			
<b>Tons:</b>			0.4587			
<b>Year:</b>			2010			
--			--			
<b>Generator EPA ID:</b>			CAD009126418			
<b>Generator County Code:</b>			01			
<b>Generator County:</b>			Alameda			
<b>TSD EPA ID:</b>			UTD981552177			
<b>TSD County Code:</b>			99			
<b>TSD County:</b>			Unknown			
<b>State Waste Code:</b>			791			
<b>State Waste Code Desc.:</b>			Liquids with pH <= 2			
<b>Method Code:</b>			H040			
<b>Method Description:</b>			INCINERATION--THERMAL DESTRUCTION OTHER THAN USE AS A FUEL			
<b>Tons:</b>			0.09			
<b>Year:</b>			2012			
--			--			
<b>Generator EPA ID:</b>			CAD009126418			
<b>Generator County Code:</b>			01			
<b>Generator County:</b>			Alameda			
<b>TSD EPA ID:</b>			UTD981552177			
<b>TSD County Code:</b>			99			
<b>TSD County:</b>			Unknown			
<b>State Waste Code:</b>			791			
<b>State Waste Code Desc.:</b>			Liquids with pH <= 2			
<b>Method Code:</b>			H040			
<b>Method Description:</b>			INCINERATION--THERMAL DESTRUCTION OTHER THAN USE AS A FUEL			
<b>Tons:</b>			0.2475			
<b>Year:</b>			2013			
--			--			
<b>Generator EPA ID:</b>			CAD009126418			
<b>Generator County Code:</b>			01			
<b>Generator County:</b>			Alameda			
<b>TSD EPA ID:</b>			CAT080014079			
<b>TSD County Code:</b>			07			
<b>TSD County:</b>			Contra Costa			
<b>State Waste Code:</b>			791			
<b>State Waste Code Desc.:</b>			Liquids with pH <= 2			
<b>Method Code:</b>			H141			
<b>Method Description:</b>			STORAGE, BULKING, AND/OR TRANSFER OFF SITE--NO TREATMENT/RECOVERY (H010-H129) OR (H131-H135)			
<b>Tons:</b>			0.744			
<b>Year:</b>			2006			
--			--			
<b>Generator EPA ID:</b>			CAD009126418			
<b>Generator County Code:</b>			01			
<b>Generator County:</b>			Alameda			
<b>TSD EPA ID:</b>			CAT080014079			
<b>TSD County Code:</b>			07			
<b>TSD County:</b>			Contra Costa			
<b>State Waste Code:</b>			791			
<b>State Waste Code Desc.:</b>			Liquids with pH <= 2			
<b>Method Code:</b>			H141			
<b>Method Description:</b>			STORAGE, BULKING, AND/OR TRANSFER OFF SITE--NO TREATMENT/RECOVERY (H010-H129) OR (H131-H135)			
<b>Tons:</b>			0.241			
<b>Year:</b>			2007			

<b>Map Key</b>	<b>Number of Records</b>	<b>Direction</b>	<b>Distance (mi/ft)</b>	<b>Elev/Diff (ft)</b>	<b>Site</b>	<b>DB</b>
--		--				
<b>Generator EPA ID:</b>		CAD009126418				
<b>Generator County Code:</b>		01				
<b>Generator County:</b>		Alameda				
<b>TSD EPA ID:</b>		CAT080014079				
<b>TSD County Code:</b>		07				
<b>TSD County:</b>		Contra Costa				
<b>State Waste Code:</b>		791				
<b>State Waste Code Desc.:</b>		Liquids with pH <= 2				
<b>Method Code:</b>		H141				
<b>Method Description:</b>		STORAGE, BULKING, AND/OR TRANSFER OFF SITE--NO TREATMENT/RECOVERY (H010-H129) OR (H131-H135)				
<b>Tons:</b>		0.3145				
<b>Year:</b>		2008				
--		--				
<b>Generator EPA ID:</b>		CAD009126418				
<b>Generator County Code:</b>		01				
<b>Generator County:</b>		Alameda				
<b>TSD EPA ID:</b>		CAT000646117				
<b>TSD County Code:</b>		16				
<b>TSD County:</b>		Kings				
<b>State Waste Code:</b>		791				
<b>State Waste Code Desc.:</b>		Liquids with pH <= 2				
<b>Method Code:</b>		H141				
<b>Method Description:</b>		STORAGE, BULKING, AND/OR TRANSFER OFF SITE--NO TREATMENT/RECOVERY (H010-H129) OR (H131-H135)				
<b>Tons:</b>		1.625				
<b>Year:</b>		2007				
--		--				
<b>Generator EPA ID:</b>		CAD009126418				
<b>Generator County Code:</b>		01				
<b>Generator County:</b>		Alameda				
<b>TSD EPA ID:</b>		CAD044429835				
<b>TSD County Code:</b>		19				
<b>TSD County:</b>		Los Angeles				
<b>State Waste Code:</b>		791				
<b>State Waste Code Desc.:</b>		Liquids with pH <= 2				
<b>Method Code:</b>		H141				
<b>Method Description:</b>		STORAGE, BULKING, AND/OR TRANSFER OFF SITE--NO TREATMENT/RECOVERY (H010-H129) OR (H131-H135)				
<b>Tons:</b>		0.325				
<b>Year:</b>		2014				
--		--				
<b>Generator EPA ID:</b>		CAD009126418				
<b>Generator County Code:</b>		01				
<b>Generator County:</b>		Alameda				
<b>TSD EPA ID:</b>		CAD044429835				
<b>TSD County Code:</b>		19				
<b>TSD County:</b>		Los Angeles				
<b>State Waste Code:</b>		791				
<b>State Waste Code Desc.:</b>		Liquids with pH <= 2				
<b>Method Code:</b>		H141				
<b>Method Description:</b>		STORAGE, BULKING, AND/OR TRANSFER OFF SITE--NO TREATMENT/RECOVERY (H010-H129) OR (H131-H135)				
<b>Tons:</b>		0.055				
<b>Year:</b>		2015				
--		--				
<b>Generator EPA ID:</b>		CAD009126418				
<b>Generator County Code:</b>		01				
<b>Generator County:</b>		Alameda				
<b>TSD EPA ID:</b>		CAD059494310				
<b>TSD County Code:</b>		43				
<b>TSD County:</b>		Santa Clara				
<b>State Waste Code:</b>		791				
<b>State Waste Code Desc.:</b>		Liquids with pH <= 2				
<b>Method Code:</b>		H141				
<b>Method Description:</b>		STORAGE, BULKING, AND/OR TRANSFER OFF SITE--NO TREATMENT/RECOVERY (H010-H129) OR (H131-H135)				
<b>Tons:</b>		0.9174				

<b>Map Key</b>	<b>Number of Records</b>	<b>Direction</b>	<b>Distance (mi/ft)</b>	<b>Elev/Diff (ft)</b>	<b>Site</b>	<b>DB</b>
Year:		2012				
--		--				
<b>Generator EPA ID:</b>		CAD009126418				
<b>Generator County Code:</b>		01				
<b>Generator County:</b>		Alameda				
<b>TSD EPA ID:</b>		CAD059494310				
<b>TSD County Code:</b>		43				
<b>TSD County:</b>		Santa Clara				
<b>State Waste Code:</b>		791				
<b>State Waste Code Desc.:</b>		Liquids with pH <= 2				
<b>Method Code:</b>		H141				
<b>Method Description:</b>		STORAGE, BULKING, AND/OR TRANSFER OFF SITE--NO TREATMENT/RECOVERY (H010-H129) OR (H131-H135)				
<b>Tons:</b>		0.14595				
Year:		2013				
--		--				
<b>Generator EPA ID:</b>		CAD009126418				
<b>Generator County Code:</b>		01				
<b>Generator County:</b>		Alameda				
<b>TSD EPA ID:</b>		CAD059494310				
<b>TSD County Code:</b>		43				
<b>TSD County:</b>		Santa Clara				
<b>State Waste Code:</b>		791				
<b>State Waste Code Desc.:</b>		Liquids with pH <= 2				
<b>Method Code:</b>		H141				
<b>Method Description:</b>		STORAGE, BULKING, AND/OR TRANSFER OFF SITE--NO TREATMENT/RECOVERY (H010-H129) OR (H131-H135)				
<b>Tons:</b>		0.25				
Year:		2014				
--		--				
<b>Generator EPA ID:</b>		CAD009126418				
<b>Generator County Code:</b>		01				
<b>Generator County:</b>		Alameda				
<b>TSD EPA ID:</b>		ARD069748192				
<b>TSD County Code:</b>		99				
<b>TSD County:</b>		Unknown				
<b>State Waste Code:</b>		791				
<b>State Waste Code Desc.:</b>		Liquids with pH <= 2				
<b>Method Code:</b>		H141				
<b>Method Description:</b>		STORAGE, BULKING, AND/OR TRANSFER OFF SITE--NO TREATMENT/RECOVERY (H010-H129) OR (H131-H135)				
<b>Tons:</b>		0.1935				
Year:		2008				
--		--				
<b>Generator EPA ID:</b>		CAD009126418				
<b>Generator County Code:</b>		01				
<b>Generator County:</b>		Alameda				
<b>TSD EPA ID:</b>		ARD069748192				
<b>TSD County Code:</b>		99				
<b>TSD County:</b>		Unknown				
<b>State Waste Code:</b>		791				
<b>State Waste Code Desc.:</b>		Liquids with pH <= 2				
<b>Method Code:</b>		H141				
<b>Method Description:</b>		STORAGE, BULKING, AND/OR TRANSFER OFF SITE--NO TREATMENT/RECOVERY (H010-H129) OR (H131-H135)				
<b>Tons:</b>		0.0945				
Year:		2011				
--		--				
<b>Generator EPA ID:</b>		CAD009126418				
<b>Generator County Code:</b>		01				
<b>Generator County:</b>		Alameda				
<b>TSD EPA ID:</b>		UTD981552177				
<b>TSD County Code:</b>		99				
<b>TSD County:</b>		Unknown				
<b>State Waste Code:</b>		791				
<b>State Waste Code Desc.:</b>		Liquids with pH <= 2				
<b>Method Code:</b>		H141				
<b>Method Description:</b>		STORAGE, BULKING, AND/OR TRANSFER OFF SITE--NO TREATMENT/RECOVERY (H010-H129) OR (H131-H135)				

<b>Map Key</b>	<b>Number of Records</b>	<b>Direction</b>	<b>Distance (mi/ft)</b>	<b>Elev/Diff (ft)</b>	<b>Site</b>	<b>DB</b>
<b>Tons:</b>			0.048			
<b>Year:</b>			2012			
--			--			
<b>Generator EPA ID:</b>			CAD009126418			
<b>Generator County Code:</b>			01			
<b>Generator County:</b>			Alameda			
<b>TSD EPA ID:</b>			UTD981552177			
<b>TSD County Code:</b>			99			
<b>TSD County:</b>			Unknown			
<b>State Waste Code:</b>			791			
<b>State Waste Code Desc.:</b>			Liquids with pH <= 2			
<b>Method Code:</b>			H141			
<b>Method Description:</b>			STORAGE, BULKING, AND/OR TRANSFER OFF SITE--NO TREATMENT/RECOVERY (H010-H129) OR (H131-H135)			
<b>Tons:</b>			0.084			
<b>Year:</b>			2013			
--			--			
<b>Generator EPA ID:</b>			CAD009126418			
<b>Generator County Code:</b>			01			
<b>Generator County:</b>			Alameda			
<b>TSD EPA ID:</b>			NED981723513			
<b>TSD County Code:</b>			99			
<b>TSD County:</b>			Unknown			
<b>State Waste Code:</b>			791			
<b>State Waste Code Desc.:</b>			Liquids with pH <= 2			
<b>Method Code:</b>			H141			
<b>Method Description:</b>			STORAGE, BULKING, AND/OR TRANSFER OFF SITE--NO TREATMENT/RECOVERY (H010-H129) OR (H131-H135)			
<b>Tons:</b>			0.22935			
<b>Year:</b>			2015			
--			--			
<b>Generator EPA ID:</b>			CAD009126418			
<b>Generator County Code:</b>			01			
<b>Generator County:</b>			Alameda			
<b>TSD EPA ID:</b>			CAD098030993			
<b>TSD County Code:</b>						
<b>TSD County:</b>						
<b>State Waste Code:</b>			791			
<b>State Waste Code Desc.:</b>			Liquids with pH <= 2			
<b>Method Code:</b>			H141			
<b>Method Description:</b>			STORAGE, BULKING, AND/OR TRANSFER OFF SITE--NO TREATMENT/RECOVERY (H010-H129) OR (H131-H135)			
<b>Tons:</b>			1.14675			
<b>Year:</b>			2008			
--			--			
<b>Generator EPA ID:</b>			CAD009126418			
<b>Generator County Code:</b>			01			
<b>Generator County:</b>			Alameda			
<b>TSD EPA ID:</b>			CAD059494310			
<b>TSD County Code:</b>			43			
<b>TSD County:</b>			Santa Clara			
<b>State Waste Code:</b>			791			
<b>State Waste Code Desc.:</b>			Liquids with pH <= 2			
<b>Method Code:</b>			D99			
<b>Method Description:</b>			Disposal, other			
<b>Tons:</b>			0.5175			
<b>Year:</b>			1998			
--			--			
<b>Generator EPA ID:</b>			CAD009126418			
<b>Generator County Code:</b>			01			
<b>Generator County:</b>			Alameda			
<b>TSD EPA ID:</b>			CAD059494310			
<b>TSD County Code:</b>			43			
<b>TSD County:</b>			Santa Clara			
<b>State Waste Code:</b>			791			
<b>State Waste Code Desc.:</b>			Liquids with pH <= 2			
<b>Method Code:</b>			D99			
<b>Method Description:</b>			Disposal, other			
<b>Tons:</b>			0.2993			

<b>Map Key</b>	<b>Number of Records</b>	<b>Direction</b>	<b>Distance (mi/ft)</b>	<b>Elev/Diff (ft)</b>	<b>Site</b>	<b>DB</b>
Year:		1999				
--		--				
<b>Generator EPA ID:</b>		CAD009126418				
<b>Generator County Code:</b>		01				
<b>Generator County:</b>		Alameda				
<b>TSD EPA ID:</b>		CAD059494310				
<b>TSD County Code:</b>		43				
<b>TSD County:</b>		Santa Clara				
<b>State Waste Code:</b>		791				
<b>State Waste Code Desc.:</b>		Liquids with pH <= 2				
<b>Method Code:</b>		D99				
<b>Method Description:</b>		Disposal, other				
<b>Tons:</b>		0.5795				
<b>Year:</b>		2000				
--		--				
<b>Generator EPA ID:</b>		CAD009126418				
<b>Generator County Code:</b>		01				
<b>Generator County:</b>		Alameda				
<b>TSD EPA ID:</b>		CAT080014079				
<b>TSD County Code:</b>		07				
<b>TSD County:</b>		Contra Costa				
<b>State Waste Code:</b>		791				
<b>State Waste Code Desc.:</b>		Liquids with pH <= 2				
<b>Method Code:</b>		H01				
<b>Method Description:</b>		Transfer station				
<b>Tons:</b>		0.092				
<b>Year:</b>		2006				
--		--				
<b>Generator EPA ID:</b>		CAD009126418				
<b>Generator County Code:</b>		01				
<b>Generator County:</b>		Alameda				
<b>TSD EPA ID:</b>		CAD059494310				
<b>TSD County Code:</b>		43				
<b>TSD County:</b>		Santa Clara				
<b>State Waste Code:</b>		791				
<b>State Waste Code Desc.:</b>		Liquids with pH <= 2				
<b>Method Code:</b>		H01				
<b>Method Description:</b>		Transfer station				
<b>Tons:</b>		0.05				
<b>Year:</b>		1998				
--		--				
<b>Generator EPA ID:</b>		CAD009126418				
<b>Generator County Code:</b>		01				
<b>Generator County:</b>		Alameda				
<b>TSD EPA ID:</b>		CAD059494310				
<b>TSD County Code:</b>		43				
<b>TSD County:</b>		Santa Clara				
<b>State Waste Code:</b>		791				
<b>State Waste Code Desc.:</b>		Liquids with pH <= 2				
<b>Method Code:</b>		H01				
<b>Method Description:</b>		Transfer station				
<b>Tons:</b>		0.1275				
<b>Year:</b>		1999				
--		--				
<b>Generator EPA ID:</b>		CAD009126418				
<b>Generator County Code:</b>		01				
<b>Generator County:</b>		Alameda				
<b>TSD EPA ID:</b>		CAD050806850				
<b>TSD County Code:</b>		19				
<b>TSD County:</b>		Los Angeles				
<b>State Waste Code:</b>		791				
<b>State Waste Code Desc.:</b>		Liquids with pH <= 2				
<b>Method Code:</b>		T01				
<b>Method Description:</b>		Treatment, tank				
<b>Tons:</b>		0.08				
<b>Year:</b>		1996				
--		--				
<b>Generator EPA ID:</b>		CAD009126418				
<b>Generator County Code:</b>		01				

<b>Map Key</b>	<b>Number of Records</b>	<b>Direction</b>	<b>Distance (mi/ft)</b>	<b>Elev/Diff (ft)</b>	<b>Site</b>	<b>DB</b>
<b>Generator County:</b>		Alameda				
<b>TSD EPA ID:</b>		UTD981552177				
<b>TSD County Code:</b>		99				
<b>TSD County:</b>		Unknown				
<b>State Waste Code:</b>		791				
<b>State Waste Code Desc.:</b>		Liquids with pH <= 2				
<b>Method Code:</b>		T03				
<b>Method Description:</b>		Treatment, incineration				
<b>Tons:</b>		0.01				
<b>Year:</b>		1999				
--		--				
<b>Generator EPA ID:</b>		CAD009126418				
<b>Generator County Code:</b>		01				
<b>Generator County:</b>		Alameda				
<b>TSD EPA ID:</b>		CAT080014079				
<b>TSD County Code:</b>		07				
<b>TSD County:</b>		Contra Costa				
<b>State Waste Code:</b>		791				
<b>State Waste Code Desc.:</b>		Liquids with pH <= 2				
<b>Method Code:</b>						
<b>Method Description:</b>						
<b>Tons:</b>		0.0765				
<b>Year:</b>		2006				
--		--				
<b>Generator EPA ID:</b>		CAD009126418				
<b>Generator County Code:</b>		01				
<b>Generator County:</b>		Alameda				
<b>TSD EPA ID:</b>		UTD981552177				
<b>TSD County Code:</b>		99				
<b>TSD County:</b>		Unknown				
<b>State Waste Code:</b>		791				
<b>State Waste Code Desc.:</b>		Liquids with pH <= 2				
<b>Method Code:</b>						
<b>Method Description:</b>						
<b>Tons:</b>		0.0025				
<b>Year:</b>		1997				
--		--				
<b>Generator EPA ID:</b>		CAD009126418				
<b>Generator County Code:</b>		01				
<b>Generator County:</b>		Alameda				
<b>TSD EPA ID:</b>		UTD981552177				
<b>TSD County Code:</b>		99				
<b>TSD County:</b>		Unknown				
<b>State Waste Code:</b>		791				
<b>State Waste Code Desc.:</b>		Liquids with pH <= 2				
<b>Method Code:</b>						
<b>Method Description:</b>						
<b>Tons:</b>		0.0425				
<b>Year:</b>		1998				
--		--				
<b>Generator EPA ID:</b>		CAD009126418				
<b>Generator County Code:</b>		01				
<b>Generator County:</b>		Alameda				
<b>TSD EPA ID:</b>		AZD049318009				
<b>TSD County Code:</b>		99				
<b>TSD County:</b>		Unknown				
<b>State Waste Code:</b>		792				
<b>State Waste Code Desc.:</b>		Liquids with pH <= 2 with metals				
<b>Method Code:</b>		H141				
<b>Method Description:</b>		STORAGE, BULKING, AND/OR TRANSFER OFF SITE--NO TREATMENT/RECOVERY (H010-H129) OR (H131-H135)				
<b>Tons:</b>		0.0085				
<b>Year:</b>		2009				
--		--				
<b>Generator EPA ID:</b>		CAD009126418				
<b>Generator County Code:</b>		01				
<b>Generator County:</b>		Alameda				
<b>TSD EPA ID:</b>		CAD059494310				
<b>TSD County Code:</b>		43				

<b>Map Key</b>	<b>Number of Records</b>	<b>Direction</b>	<b>Distance (mi/ft)</b>	<b>Elev/Diff (ft)</b>	<b>Site</b>	<b>DB</b>
<b>TSD County:</b>		Santa Clara				
<b>State Waste Code:</b>		792				
<b>State Waste Code Desc.:</b>		Liquids with pH <= 2 with metals				
<b>Method Code:</b>		D99				
<b>Method Description:</b>		Disposal, other				
<b>Tons:</b>		0.0175				
<b>Year:</b>		1998				
--		--				
<b>Generator EPA ID:</b>		CAD009126418				
<b>Generator County Code:</b>		01				
<b>Generator County:</b>		Alameda				
<b>TSD EPA ID:</b>		CAD050806850				
<b>TSD County Code:</b>		19				
<b>TSD County:</b>		Los Angeles				
<b>State Waste Code:</b>		792				
<b>State Waste Code Desc.:</b>		Liquids with pH <= 2 with metals				
<b>Method Code:</b>		H01				
<b>Method Description:</b>		Transfer station				
<b>Tons:</b>		0.2				
<b>Year:</b>		1997				
--		--				
<b>Generator EPA ID:</b>		CAD009126418				
<b>Generator County Code:</b>		01				
<b>Generator County:</b>		Alameda				
<b>TSD EPA ID:</b>		CAD059494310				
<b>TSD County Code:</b>		43				
<b>TSD County:</b>		Santa Clara				
<b>State Waste Code:</b>		792				
<b>State Waste Code Desc.:</b>		Liquids with pH <= 2 with metals				
<b>Method Code:</b>		H01				
<b>Method Description:</b>		Transfer station				
<b>Tons:</b>		0.075				
<b>Year:</b>		1999				
--		--				
<b>Generator EPA ID:</b>		CAD009126418				
<b>Generator County Code:</b>		01				
<b>Generator County:</b>		Alameda				
<b>TSD EPA ID:</b>		CAD059494310				
<b>TSD County Code:</b>		43				
<b>TSD County:</b>		Santa Clara				
<b>State Waste Code:</b>		792				
<b>State Waste Code Desc.:</b>		Liquids with pH <= 2 with metals				
<b>Method Code:</b>		H01				
<b>Method Description:</b>		Transfer station				
<b>Tons:</b>		0.65				
<b>Year:</b>		2000				
--		--				
<b>Generator EPA ID:</b>		CAD009126418				
<b>Generator County Code:</b>		01				
<b>Generator County:</b>		Alameda				
<b>TSD EPA ID:</b>		CAT080014079				
<b>TSD County Code:</b>		07				
<b>TSD County:</b>		Contra Costa				
<b>State Waste Code:</b>						
<b>State Waste Code Desc.:</b>						
<b>Method Code:</b>		H141				
<b>Method Description:</b>		STORAGE, BULKING, AND/OR TRANSFER OFF SITE--NO TREATMENT/RECOVERY (H010-H129) OR (H131-H135)				
<b>Tons:</b>		0.019				
<b>Year:</b>		2007				
--		--				
<b>Generator EPA ID:</b>		CAD009126418				
<b>Generator County Code:</b>		01				
<b>Generator County:</b>		Alameda				
<b>TSD EPA ID:</b>		CAD044429835				
<b>TSD County Code:</b>		19				
<b>TSD County:</b>		Los Angeles				
<b>State Waste Code:</b>						
<b>State Waste Code Desc.:</b>						



<b>Map Key</b>	<b>Number of Records</b>	<b>Direction</b>	<b>Distance (mi/ft)</b>	<b>Elev/Diff (ft)</b>	<b>Site</b>	<b>DB</b>
<b>Method Code:</b>		H141				
<b>Method Description:</b>		STORAGE, BULKING, AND/OR TRANSFER OFF SITE--NO TREATMENT/RECOVERY (H010-H129) OR (H131-H135)				
<b>Tons:</b>						
<b>Year:</b>		2009				
--		--				
<b>Generator EPA ID:</b>		CAD009126418				
<b>Generator County Code:</b>		01				
<b>Generator County:</b>		Alameda				
<b>TSD EPA ID:</b>		CAD059494310				
<b>TSD County Code:</b>		43				
<b>TSD County:</b>		Santa Clara				
<b>State Waste Code:</b>						
<b>State Waste Code Desc.:</b>						
<b>Method Code:</b>		H141				
<b>Method Description:</b>		STORAGE, BULKING, AND/OR TRANSFER OFF SITE--NO TREATMENT/RECOVERY (H010-H129) OR (H131-H135)				
<b>Tons:</b>						
<b>Year:</b>		2012				
--		--				
<b>Generator EPA ID:</b>		CAD009126418				
<b>Generator County Code:</b>		01				
<b>Generator County:</b>		Alameda				
<b>TSD EPA ID:</b>		TXD982290140				
<b>TSD County Code:</b>		99				
<b>TSD County:</b>		Unknown				
<b>State Waste Code:</b>						
<b>State Waste Code Desc.:</b>						
<b>Method Code:</b>		H141				
<b>Method Description:</b>		STORAGE, BULKING, AND/OR TRANSFER OFF SITE--NO TREATMENT/RECOVERY (H010-H129) OR (H131-H135)				
<b>Tons:</b>		0.0005				
<b>Year:</b>		2013				
--		--				
<b>Generator EPA ID:</b>		CAD009126418				
<b>Generator County Code:</b>		01				
<b>Generator County:</b>		Alameda				
<b>TSD EPA ID:</b>		CAD981382732				
<b>TSD County Code:</b>		01				
<b>TSD County:</b>		Alameda				
<b>State Waste Code:</b>						
<b>State Waste Code Desc.:</b>						
<b>Method Code:</b>		D80				
<b>Method Description:</b>		Disposal, landfill				
<b>Tons:</b>		1.6856				
<b>Year:</b>		2001				
--		--				
<b>Generator EPA ID:</b>		CAD009126418				
<b>Generator County Code:</b>		01				
<b>Generator County:</b>		Alameda				
<b>TSD EPA ID:</b>		CAT080014079				
<b>TSD County Code:</b>		07				
<b>TSD County:</b>		Contra Costa				
<b>State Waste Code:</b>						
<b>State Waste Code Desc.:</b>						
<b>Method Code:</b>		H01				
<b>Method Description:</b>		Transfer station				
<b>Tons:</b>		0.1834				
<b>Year:</b>		1993				
--		--				
<b>Generator EPA ID:</b>		CAD009126418				
<b>Generator County Code:</b>		01				
<b>Generator County:</b>		Alameda				
<b>TSD EPA ID:</b>		CAT080014079				
<b>TSD County Code:</b>		07				
<b>TSD County:</b>		Contra Costa				
<b>State Waste Code:</b>						
<b>State Waste Code Desc.:</b>						
<b>Method Code:</b>		H01				

Map Key	Number of Records	Direction	Distance (mi/ft)	Elev/Diff (ft)	Site	DB
<b>Method Description:</b>		Transfer station				
<b>Tons:</b>		0.15				
<b>Year:</b>		1994				
--		--				
<b>Generator EPA ID:</b>		CAD009126418				
<b>Generator County Code:</b>		01				
<b>Generator County:</b>		Alameda				
<b>TSD EPA ID:</b>		CAT080014079				
<b>TSD County Code:</b>		07				
<b>TSD County:</b>		Contra Costa				
<b>State Waste Code:</b>						
<b>State Waste Code Desc.:</b>						
<b>Method Code:</b>		H01				
<b>Method Description:</b>		Transfer station				
<b>Tons:</b>		0.15				
<b>Year:</b>		1995				
--		--				
<b>Generator EPA ID:</b>		CAD009126418				
<b>Generator County Code:</b>		01				
<b>Generator County:</b>		Alameda				
<b>TSD EPA ID:</b>		CAT080014079				
<b>TSD County Code:</b>		07				
<b>TSD County:</b>		Contra Costa				
<b>State Waste Code:</b>						
<b>State Waste Code Desc.:</b>						
<b>Method Code:</b>		H01				
<b>Method Description:</b>		Transfer station				
<b>Tons:</b>						
<b>Year:</b>		2005				
--		--				
<b>Generator EPA ID:</b>		CAD009126418				
<b>Generator County Code:</b>		01				
<b>Generator County:</b>		Alameda				
<b>TSD EPA ID:</b>		CAD050806850				
<b>TSD County Code:</b>		19				
<b>TSD County:</b>		Los Angeles				
<b>State Waste Code:</b>						
<b>State Waste Code Desc.:</b>						
<b>Method Code:</b>		H01				
<b>Method Description:</b>		Transfer station				
<b>Tons:</b>		0.75				
<b>Year:</b>		1993				
--		--				
<b>Generator EPA ID:</b>		CAD009126418				
<b>Generator County Code:</b>		01				
<b>Generator County:</b>		Alameda				
<b>TSD EPA ID:</b>		FLD980711071				
<b>TSD County Code:</b>		99				
<b>TSD County:</b>		Unknown				
<b>State Waste Code:</b>						
<b>State Waste Code Desc.:</b>						
<b>Method Code:</b>		R01				
<b>Method Description:</b>		Recycler				
<b>Tons:</b>		0.055				
<b>Year:</b>		1994				
--		--				

<u>1</u>	10 of 22	<b>NNE</b>	0.00 / 0.00	31.16 / 0	<b>BAYER CORPORATION 800 DWIGHT WAY FORMER COLGATE BERKELEY CA 947010000</b>	<b>HAZNET</b>
----------	----------	------------	----------------	--------------	--	---------------

<b>SIC Code:</b>		<b>Mailing City:</b>	BERKELEY
<b>NAICS Code:</b>		<b>Mailing State:</b>	CA
<b>EPA ID:</b>	CAP000089425	<b>Mailing Zip:</b>	947010000
<b>Create Date:</b>	4/3/2001	<b>Region Code:</b>	2
<b>Fac Act Ind:</b>	No	<b>Owner Name:</b>	--
<b>Inact Date:</b>	9/11/2001	<b>Owner Addr 1:</b>	--

Map Key	Number of Records	Direction	Distance (mi/ft)	Elev/Diff (ft)	Site	DB
---------	-------------------	-----------	------------------	----------------	------	----

<b>County Code:</b>	01				<b>Owner Addr 2:</b>	
<b>County Name:</b>	Alameda				<b>Owner City:</b>	--
<b>Mail Name:</b>	JEFF SPRAGG				<b>Owner State:</b>	99
<b>Mailing Addr 1:</b>	800 DWIGHT WAY FORMER COLGATE				<b>Owner Zip:</b>	--
<b>Mailing Addr 2:</b>					<b>Owner Phone:</b>	0000000000
<b>Owner Fax:</b>						

**Contact Information**

--	--
<b>Contact Name:</b>	--
<b>Street Address 1:</b>	--
<b>Street Address 2:</b>	--
<b>City:</b>	--
<b>State:</b>	99
<b>Zip:</b>	--
<b>Phone:</b>	5107057542
--	--

<u>1</u>	11 of 22	<b>NNE</b>	0.00 / 0.00	31.16 / 0	<b>DOME CONSTRUCTION 800 DWIGHT WAY BERKELEY CA 947102428</b>	<b>HAZNET</b>
----------	----------	------------	-------------	-----------	---	---------------

<b>SIC Code:</b>		<b>Mailing City:</b>	SAN FRANCISCO
<b>NAICS Code:</b>		<b>Mailing State:</b>	CA
<b>EPA ID:</b>	CAC002586464	<b>Mailing Zip:</b>	94124
<b>Create Date:</b>	2/1/2005	<b>Region Code:</b>	2
<b>Fac Act Ind:</b>	No	<b>Owner Name:</b>	DOME CONSTRUCTION
<b>Inact Date:</b>	8/16/2005	<b>Owner Addr 1:</b>	2121 OAKDALE AVE
<b>County Code:</b>	01	<b>Owner Addr 2:</b>	
<b>County Name:</b>	Alameda	<b>Owner City:</b>	SAN FRANCISCO
<b>Mail Name:</b>		<b>Owner State:</b>	CA
<b>Mailing Addr 1:</b>	2121 OAKDALE AVE	<b>Owner Zip:</b>	94124
<b>Mailing Addr 2:</b>		<b>Owner Phone:</b>	4156410800
<b>Owner Fax:</b>			

**Contact Information**

--	--
<b>Contact Name:</b>	ADRIENNE REYES
<b>Street Address 1:</b>	2121 OAKDALE AVE
<b>Street Address 2:</b>	
<b>City:</b>	SAN FRANCISCO
<b>State:</b>	CA
<b>Zip:</b>	94124
<b>Phone:</b>	4156410800
--	--
--	--

**Tanner Information**

--	--
<b>Generator EPA ID:</b>	CAC002586464
<b>Generator County Code:</b>	01
<b>Generator County:</b>	Alameda
<b>TSD EPA ID:</b>	NVD980895338
<b>TSD County Code:</b>	99
<b>TSD County:</b>	Unknown
<b>State Waste Code:</b>	213
<b>State Waste Code Desc.:</b>	Hydrocarbon solvents (benzene, hexane, Stoddard, Etc.)
<b>Method Code:</b>	R01
<b>Method Description:</b>	Recycler
<b>Tons:</b>	0.4
<b>Year:</b>	2005
--	--
<b>Generator EPA ID:</b>	CAC002586464
<b>Generator County Code:</b>	01
<b>Generator County:</b>	Alameda
<b>TSD EPA ID:</b>	NVD980895338
<b>TSD County Code:</b>	99
<b>TSD County:</b>	Unknown
<b>State Waste Code:</b>	331

Map Key	Number of Records	Direction	Distance (mi/ft)	Elev/Diff (ft)	Site	DB
<b>State Waste Code Desc.:</b>		Off-specification, aged or surplus organics				
<b>Method Code:</b>		R01				
<b>Method Description:</b>		Recycler				
<b>Tons:</b>		0.4				
<b>Year:</b>		2005				
--		--				
<b>Generator EPA ID:</b>		CAC002586464				
<b>Generator County Code:</b>		01				
<b>Generator County:</b>		Alameda				
<b>TSD EPA ID:</b>		NVD980895338				
<b>TSD County Code:</b>		99				
<b>TSD County:</b>		Unknown				
<b>State Waste Code:</b>		331				
<b>State Waste Code Desc.:</b>		Off-specification, aged or surplus organics				
<b>Method Code:</b>		T03				
<b>Method Description:</b>		Treatment, incineration				
<b>Tons:</b>		0.005				
<b>Year:</b>		2005				
--		--				

1      12 of 22      **NNE**      0.00 / 0.00      31.16 / 0      **800 DWIGHT WAY  
BERKELEY CA 947100000**      **HIST  
MANIFEST**

**Gen EPA ID:** CAD009126418  
**Create Date:** 7/23/1982 0:00:00  
**Inact Date:**  
**Facility Mail Street:** PO BOX 1986  
**Facility Mail City:** BERKELEY  
**Facility Mail State:** CA  
**Facility Mail Zip:** 947011986  
**Contact Phone(s):** 5107054870  
**File Year(s):** 1983; 1984; 1985; 1986; 1987; 1988; 1989; 1990; 1991; 1992  
**Contact Name(s):** JEFFREY BOWMAN

**Tanner Information**

**Method Description:**  
**Tons:** 0.02  
**Year:** 1988  
**Generator County Code:** 1  
**Generator County:**  
**Method Code:** D80  
**Tsd County Code:** 42  
**Tsd County:** Santa Barbara  
**State Waste Code:** 141  
**State Waste Code Desc:** Off-specification, aged or surplus inorganics  
**Tsd Epa ID:** CAD020748125

**Tanner Information**

**Method Description:**  
**Tons:** 0  
**Year:** 1988  
**Generator County Code:** 1  
**Generator County:**  
**Method Code:**  
**Tsd County Code:** 99  
**Tsd County:** Unknown  
**State Waste Code:**  
**State Waste Code Desc:**  
**Tsd Epa ID:** OHD044946127

**Tanner Information**

**Method Description:**  
**Tons:** 0.64  
**Year:** 1988  
**Generator County Code:** 1  
**Generator County:**  
**Method Code:** T03  
**Tsd County Code:** 99  
**Tsd County:** Unknown  
**State Waste Code:** 731  
**State Waste Code Desc:** Liquids with polychlorinated biphenyls >= 50 Mg./L  
**Tsd Epa ID:** OHD044946127

**Tanner Information**

**Method Description:**  
**Tons:** 0  
**Year:** 1989  
**Generator County Code:** 1  
**Generator County:**  
**Method Code:** 3  
**Tsd County Code:** 39  
**Tsd County:** San Joaquin  
**State Waste Code:**  
**State Waste Code Desc:**  
**Tsd Epa ID:** CAD990794133

**Tanner Information**

**Method Description:**  
**Tons:** 0  
**Year:** 1992  
**Generator County Code:** 1  
**Generator County:**  
**Method Code:**  
**Tsd County Code:** 45  
**Tsd County:** Shasta  
**State Waste Code:**  
**State Waste Code Desc:**  
**Tsd Epa ID:** CAD981388952

**Tanner Information**

**Method Description:**  
**Tons:** 65.73  
**Year:** 1992  
**Generator County Code:** 1  
**Generator County:**  
**Method Code:** D80  
**Tsd County Code:** 45  
**Tsd County:** Shasta  
**State Waste Code:** 151  
**State Waste Code Desc:** Asbestos containing waste  
**Tsd Epa ID:** CAD981388952

**Tanner Information**

**Method Description:**  
**Tons:** 0  
**Year:** 1992  
**Generator County Code:** 1  
**Generator County:**  
**Method Code:**  
**Tsd County Code:** 0  
**Tsd County:**

State Waste Code:  
 State Waste Code Desc:  
 Tsd Epa ID: CAD990799113

**Tanner Information**

Method Description:  
 Tons: 0.94  
 Year: 1992  
 Generator County Code: 1  
 Generator County:  
 Method Code: H01  
 Tsd County Code: 7  
 Tsd County:  
 State Waste Code: 551  
 State Waste Code Desc: Laboratory waste chemicals  
 Tsd Epa ID: CAT080014079

**Tanner Information**

Method Description:  
 Tons: 0  
 Year: 1991  
 Generator County Code: 1  
 Generator County:  
 Method Code:  
 Tsd County Code: 0  
 Tsd County:  
 State Waste Code:  
 State Waste Code Desc:  
 Tsd Epa ID: CAD030806850

**Tanner Information**

Method Description:  
 Tons: 46.35  
 Year: 1991  
 Generator County Code: 1  
 Generator County:  
 Method Code: D80  
 Tsd County Code: 5  
 Tsd County:  
 State Waste Code: 151  
 State Waste Code Desc: Asbestos containing waste  
 Tsd Epa ID: CAL000027741

**Tanner Information**

Method Description:  
 Tons: 0  
 Year: 1986  
 Generator County Code: 1  
 Generator County:  
 Method Code:  
 Tsd County Code: 42  
 Tsd County: Santa Barbara  
 State Waste Code:  
 State Waste Code Desc:  
 Tsd Epa ID: CAD020748125

**Tanner Information**

Method Description:

<b>Map Key</b>	<b>Number of Records</b>	<b>Direction</b>	<b>Distance (mi/ft)</b>	<b>Elev/Diff (ft)</b>	<b>Site</b>	<b>DB</b>
<b>Tons:</b>			5.31			
<b>Year:</b>			1986			
<b>Generator County Code:</b>			1			
<b>Generator County:</b>						
<b>Method Code:</b>			D80			
<b>Tsd County Code:</b>			42			
<b>Tsd County:</b>			Santa Barbara			
<b>State Waste Code:</b>			551			
<b>State Waste Code Desc:</b>			Laboratory waste chemicals			
<b>Tsd Epa ID:</b>			CAD020748125			

**Tanner Information**

**Method Description:**

<b>Tons:</b>	1.5
<b>Year:</b>	1985
<b>Generator County Code:</b>	1
<b>Generator County:</b>	
<b>Method Code:</b>	99
<b>Tsd County Code:</b>	16
<b>Tsd County:</b>	Kings
<b>State Waste Code:</b>	271
<b>State Waste Code Desc:</b>	Organic monomer waste (includes unreacted resins)
<b>Tsd Epa ID:</b>	CAT000646117

**Tanner Information**

**Method Description:**

<b>Tons:</b>	0.22
<b>Year:</b>	1987
<b>Generator County Code:</b>	1
<b>Generator County:</b>	
<b>Method Code:</b>	D80
<b>Tsd County Code:</b>	42
<b>Tsd County:</b>	Santa Barbara
<b>State Waste Code:</b>	352
<b>State Waste Code Desc:</b>	Other organic solids
<b>Tsd Epa ID:</b>	CAD020748125

**Tanner Information**

**Method Description:**

<b>Tons:</b>	0
<b>Year:</b>	1990
<b>Generator County Code:</b>	1
<b>Generator County:</b>	
<b>Method Code:</b>	
<b>Tsd County Code:</b>	50
<b>Tsd County:</b>	Stanislaus
<b>State Waste Code:</b>	
<b>State Waste Code Desc:</b>	
<b>Tsd Epa ID:</b>	CAD083166728

**Tanner Information**

**Method Description:**

<b>Tons:</b>	6.51
<b>Year:</b>	1990
<b>Generator County Code:</b>	1
<b>Generator County:</b>	
<b>Method Code:</b>	R01
<b>Tsd County Code:</b>	15
<b>Tsd County:</b>	Kern
<b>State Waste Code:</b>	221

Map Key	Number of Records	Direction	Distance (mi/ft)	Elev/Diff (ft)	Site	DB
---------	-------------------	-----------	------------------	----------------	------	----

State Waste Code Desc: Waste oil and mixed oil  
Tsd Epa ID: CAD980883177

**Tanner Information**

Method Description:  
Tons: 15.17  
Year: 1988  
Generator County Code: 1  
Generator County:  
Method Code: D80  
Tsd County Code: 45  
Tsd County: Shasta  
State Waste Code: 151  
State Waste Code Desc: Asbestos containing waste  
Tsd Epa ID: CAD981388952

**Tanner Information**

Method Description:  
Tons: 0  
Year: 1989  
Generator County Code: 1  
Generator County:  
Method Code:  
Tsd County Code: 39  
Tsd County: San Joaquin  
State Waste Code:  
State Waste Code Desc:  
Tsd Epa ID: CAD990794133

**Tanner Information**

Method Description:  
Tons: 14.32  
Year: 1991  
Generator County Code: 1  
Generator County:  
Method Code: D80  
Tsd County Code: 45  
Tsd County: Shasta  
State Waste Code: 151  
State Waste Code Desc: Asbestos containing waste  
Tsd Epa ID: CAD981388952

**Tanner Information**

Method Description:  
Tons: 0.68  
Year: 1992  
Generator County Code: 1  
Generator County:  
Method Code: D99  
Tsd County Code: 43  
Tsd County: Santa Clara  
State Waste Code: 213  
State Waste Code Desc: Hydrocarbon solvents (benzene, hexane, Stoddard, Etc.)  
Tsd Epa ID: CAD009452657

**Tanner Information**

Method Description:  
Tons: 0.21



<b>Map Key</b>	<b>Number of Records</b>	<b>Direction</b>	<b>Distance (mi/ft)</b>	<b>Elev/Diff (ft)</b>	<b>Site</b>	<b>DB</b>
<b>Year:</b>			1992			
<b>Generator County Code:</b>			1			
<b>Generator County:</b>						
<b>Method Code:</b>			R01			
<b>Tsd County Code:</b>			19			
<b>Tsd County:</b>			Los Angeles			
<b>State Waste Code:</b>			213			
<b>State Waste Code Desc:</b>			Hydrocarbon solvents (benzene, hexane, Stoddard, Etc.)			
<b>Tsd Epa ID:</b>			CAD050806850			

**Tanner Information**

**Method Description:**

**Tons:** 0  
**Year:** 1983  
**Generator County Code:** 1  
**Generator County:**  
**Method Code:**  
**Tsd County Code:** 16  
**Tsd County:** Kings  
**State Waste Code:**  
**State Waste Code Desc:**  
**Tsd Epa ID:** CAT000646117

**Tanner Information**

**Method Description:**

**Tons:** 0  
**Year:** 1984  
**Generator County Code:** 1  
**Generator County:**  
**Method Code:**  
**Tsd County Code:** 42  
**Tsd County:** Santa Barbara  
**State Waste Code:**  
**State Waste Code Desc:**  
**Tsd Epa ID:** CAD020748125

**Tanner Information**

**Method Description:**

**Tons:** 5.65  
**Year:** 1985  
**Generator County Code:** 1  
**Generator County:**  
**Method Code:** D80  
**Tsd County Code:** 42  
**Tsd County:** Santa Barbara  
**State Waste Code:** 551  
**State Waste Code Desc:** Laboratory waste chemicals  
**Tsd Epa ID:** CAD020748125

**Tanner Information**

**Method Description:**

**Tons:** 0.91  
**Year:** 1992  
**Generator County Code:** 1  
**Generator County:**  
**Method Code:** D99  
**Tsd County Code:** 43  
**Tsd County:** Santa Clara  
**State Waste Code:** 221  
**State Waste Code Desc:** Waste oil and mixed oil

Map Key	Number of Records	Direction	Distance (mi/ft)	Elev/Diff (ft)	Site	DB
---------	-------------------	-----------	------------------	----------------	------	----

Tsd Epa ID:		CAD009452657				
-------------	--	--------------	--	--	--	--

**Tanner Information**

**Method Description:**

Tons:	0
Year:	1992
Generator County Code:	1
Generator County:	
Method Code:	
Tsd County Code:	5
Tsd County:	
State Waste Code:	
State Waste Code Desc:	
Tsd Epa ID:	CAL000027741

**Tanner Information**

**Method Description:**

Tons:	5.00E-03
Year:	1992
Generator County Code:	1
Generator County:	
Method Code:	H01
Tsd County Code:	7
Tsd County:	
State Waste Code:	331
State Waste Code Desc:	Off-specification, aged or surplus organics
Tsd Epa ID:	CAT080014079

**Tanner Information**

**Method Description:**

Tons:	0.18
Year:	1991
Generator County Code:	1
Generator County:	
Method Code:	15
Tsd County Code:	0
Tsd County:	
State Waste Code:	213
State Waste Code Desc:	Hydrocarbon solvents (benzene, hexane, Stoddard, Etc.)
Tsd Epa ID:	CAD030806850

**Tanner Information**

**Method Description:**

Tons:	0.01
Year:	1991
Generator County Code:	1
Generator County:	
Method Code:	T01
Tsd County Code:	19
Tsd County:	Los Angeles
State Waste Code:	792
State Waste Code Desc:	Liquids with pH <= 2 with metals
Tsd Epa ID:	CAD050806850

**Tanner Information**

**Method Description:**

Tons:	0
Year:	1990

<b>Map Key</b>	<b>Number of Records</b>	<b>Direction</b>	<b>Distance (mi/ft)</b>	<b>Elev/Diff (ft)</b>	<b>Site</b>	<b>DB</b>
<b>Generator County Code:</b>	1					
<b>Generator County:</b>						
<b>Method Code:</b>						
<b>Tsd County Code:</b>	7					
<b>Tsd County:</b>						
<b>State Waste Code:</b>						
<b>State Waste Code Desc:</b>						
<b>Tsd Epa ID:</b>			CAD009466392			
<b><u>Tanner Information</u></b>						
<b>Method Description:</b>						
<b>Tons:</b>			22.1			
<b>Year:</b>			1992			
<b>Generator County Code:</b>	1					
<b>Generator County:</b>						
<b>Method Code:</b>			R01			
<b>Tsd County Code:</b>			50			
<b>Tsd County:</b>			Stanislaus			
<b>State Waste Code:</b>			221			
<b>State Waste Code Desc:</b>			Waste oil and mixed oil			
<b>Tsd Epa ID:</b>			CAD083166728			
<b><u>Tanner Information</u></b>						
<b>Method Description:</b>						
<b>Tons:</b>			0.84			
<b>Year:</b>			1992			
<b>Generator County Code:</b>	1					
<b>Generator County:</b>						
<b>Method Code:</b>			3			
<b>Tsd County Code:</b>			0			
<b>Tsd County:</b>						
<b>State Waste Code:</b>			151			
<b>State Waste Code Desc:</b>			Asbestos containing waste			
<b>Tsd Epa ID:</b>			CAD990799113			
<b><u>Tanner Information</u></b>						
<b>Method Description:</b>						
<b>Tons:</b>			0			
<b>Year:</b>			1991			
<b>Generator County Code:</b>	1					
<b>Generator County:</b>						
<b>Method Code:</b>						
<b>Tsd County Code:</b>			45			
<b>Tsd County:</b>			Shasta			
<b>State Waste Code:</b>						
<b>State Waste Code Desc:</b>						
<b>Tsd Epa ID:</b>			CAD981388952			
<b><u>Tanner Information</u></b>						
<b>Method Description:</b>						
<b>Tons:</b>			0			
<b>Year:</b>			1986			
<b>Generator County Code:</b>	1					
<b>Generator County:</b>						
<b>Method Code:</b>						
<b>Tsd County Code:</b>			0			
<b>Tsd County:</b>						
<b>State Waste Code:</b>						
<b>State Waste Code Desc:</b>						
<b>Tsd Epa ID:</b>			3800178			

<b>Map Key</b>	<b>Number of Records</b>	<b>Direction</b>	<b>Distance (mi/ft)</b>	<b>Elev/Diff (ft)</b>	<b>Site</b>	<b>DB</b>
----------------	--------------------------	------------------	-------------------------	-----------------------	-------------	-----------

**Tanner Information**

**Method Description:**

**Tons:** 50.04  
**Year:** 1986  
**Generator County Code:** 1  
**Generator County:**  
**Method Code:** 99  
**Tsd County Code:** 0  
**Tsd County:**  
**State Waste Code:** 512  
**State Waste Code Desc:** Other empty containers 30 gallons or more  
**Tsd Epa ID:** 3800178

**Tanner Information**

**Method Description:**

**Tons:** 0  
**Year:** 1986  
**Generator County Code:** 1  
**Generator County:**  
**Method Code:**  
**Tsd County Code:** 16  
**Tsd County:** Kings  
**State Waste Code:**  
**State Waste Code Desc:**  
**Tsd Epa ID:** CAT000646117

**Tanner Information**

**Method Description:**

**Tons:** 10.42  
**Year:** 1988  
**Generator County Code:** 1  
**Generator County:**  
**Method Code:** 1  
**Tsd County Code:** 0  
**Tsd County:**  
**State Waste Code:** 241  
**State Waste Code Desc:** Tank bottom waste  
**Tsd Epa ID:** 3800178

**Tanner Information**

**Method Description:**

**Tons:** 8.20E-03  
**Year:** 1988  
**Generator County Code:** 1  
**Generator County:**  
**Method Code:** 3  
**Tsd County Code:** 0  
**Tsd County:**  
**State Waste Code:** 512  
**State Waste Code Desc:** Other empty containers 30 gallons or more  
**Tsd Epa ID:** 3800178

**Tanner Information**

**Method Description:**

**Tons:** 0  
**Year:** 1989  
**Generator County Code:** 1

<b>Map Key</b>	<b>Number of Records</b>	<b>Direction</b>	<b>Distance (mi/ft)</b>	<b>Elev/Diff (ft)</b>	<b>Site</b>	<b>DB</b>
----------------	--------------------------	------------------	-------------------------	-----------------------	-------------	-----------

**Generator County:**  
**Method Code:**  
**Tsd County Code:** 15  
**Tsd County:** Kern  
**State Waste Code:**  
**State Waste Code Desc:**  
**Tsd Epa ID:** CAD980883177

**Tanner Information**

**Method Description:**  
**Tons:** 0  
**Year:** 1989  
**Generator County Code:** 1  
**Generator County:**  
**Method Code:**  
**Tsd County Code:** 45  
**Tsd County:** Shasta  
**State Waste Code:**  
**State Waste Code Desc:**  
**Tsd Epa ID:** CAD981388952

**Tanner Information**

**Method Description:**  
**Tons:** 0.81  
**Year:** 1987  
**Generator County Code:** 1  
**Generator County:**  
**Method Code:** R01  
**Tsd County Code:** 41  
**Tsd County:** San Mateo  
**State Waste Code:** 211  
**State Waste Code Desc:** Halogenated solvents (chloroforms, methyl chloride, perchloroethylene, etc)  
**Tsd Epa ID:** CAD009452657

**Tanner Information**

**Method Description:**  
**Tons:** 0  
**Year:** 1987  
**Generator County Code:** 1  
**Generator County:**  
**Method Code:**  
**Tsd County Code:** 42  
**Tsd County:** Santa Barbara  
**State Waste Code:**  
**State Waste Code Desc:**  
**Tsd Epa ID:** CAD020748125

**Tanner Information**

**Method Description:**  
**Tons:** 0.23  
**Year:** 1987  
**Generator County Code:** 1  
**Generator County:**  
**Method Code:** D80  
**Tsd County Code:** 42  
**Tsd County:** Santa Barbara  
**State Waste Code:** 331  
**State Waste Code Desc:** Off-specification, aged or surplus organics  
**Tsd Epa ID:** CAD020748125

Map Key	Number of Records	Direction	Distance (mi/ft)	Elev/Diff (ft)	Site	DB
---------	-------------------	-----------	------------------	----------------	------	----

**Tanner Information**

**Method Description:**

**Tons:** 0.3  
**Year:** 1987  
**Generator County Code:** 1  
**Generator County:**  
**Method Code:** D80  
**Tsd County Code:** 42  
**Tsd County:** Santa Barbara  
**State Waste Code:** 791  
**State Waste Code Desc:** Liquids with pH <= 2  
**Tsd Epa ID:** CAD020748125

**Tanner Information**

**Method Description:**

**Tons:** 0  
**Year:** 1985  
**Generator County Code:** 1  
**Generator County:**  
**Method Code:**  
**Tsd County Code:** 16  
**Tsd County:** Kings  
**State Waste Code:**  
**State Waste Code Desc:**  
**Tsd Epa ID:** CAT000646117

**Tanner Information**

**Method Description:**

**Tons:** 10.42  
**Year:** 1989  
**Generator County Code:** 1  
**Generator County:**  
**Method Code:** R01  
**Tsd County Code:** 15  
**Tsd County:** Kern  
**State Waste Code:** 223  
**State Waste Code Desc:** Unspecified oil-containing waste  
**Tsd Epa ID:** CAD980883177

**Tanner Information**

**Method Description:**

**Tons:** 21.91  
**Year:** 1989  
**Generator County Code:** 1  
**Generator County:**  
**Method Code:** D80  
**Tsd County Code:** 45  
**Tsd County:** Shasta  
**State Waste Code:** 151  
**State Waste Code Desc:** Asbestos containing waste  
**Tsd Epa ID:** CAD981388952

**Tanner Information**

**Method Description:**

**Tons:** 0.22  
**Year:** 1987  
**Generator County Code:** 1  
**Generator County:**

<b>Map Key</b>	<b>Number of Records</b>	<b>Direction</b>	<b>Distance (mi/ft)</b>	<b>Elev/Diff (ft)</b>	<b>Site</b>	<b>DB</b>
<b>Method Code:</b>		H01				
<b>Tsd County Code:</b>		41				
<b>Tsd County:</b>		San Mateo				
<b>State Waste Code:</b>		212				
<b>State Waste Code Desc:</b>		Oxygenated solvents (acetone, butanol, ethyl acetate, etc.)				
<b>Tsd Epa ID:</b>		CAD009452657				
<b><u>Tanner Information</u></b>						
<b>Method Description:</b>						
<b>Tons:</b>		0				
<b>Year:</b>		1987				
<b>Generator County Code:</b>		1				
<b>Generator County:</b>						
<b>Method Code:</b>						
<b>Tsd County Code:</b>		41				
<b>Tsd County:</b>		San Mateo				
<b>State Waste Code:</b>						
<b>State Waste Code Desc:</b>						
<b>Tsd Epa ID:</b>		CAD981424732				
<b><u>Tanner Information</u></b>						
<b>Method Description:</b>						
<b>Tons:</b>		3.33				
<b>Year:</b>		1986				
<b>Generator County Code:</b>		1				
<b>Generator County:</b>						
<b>Method Code:</b>		1				
<b>Tsd County Code:</b>		0				
<b>Tsd County:</b>						
<b>State Waste Code:</b>		223				
<b>State Waste Code Desc:</b>		Unspecified oil-containing waste				
<b>Tsd Epa ID:</b>		3800178				
<b><u>Tanner Information</u></b>						
<b>Method Description:</b>						
<b>Tons:</b>		0				
<b>Year:</b>		1988				
<b>Generator County Code:</b>		1				
<b>Generator County:</b>						
<b>Method Code:</b>						
<b>Tsd County Code:</b>		0				
<b>Tsd County:</b>						
<b>State Waste Code:</b>						
<b>State Waste Code Desc:</b>						
<b>Tsd Epa ID:</b>		3800178				
<b><u>Tanner Information</u></b>						
<b>Method Description:</b>						
<b>Tons:</b>		0.07				
<b>Year:</b>		1988				
<b>Generator County Code:</b>		1				
<b>Generator County:</b>						
<b>Method Code:</b>		D80				
<b>Tsd County Code:</b>		42				
<b>Tsd County:</b>		Santa Barbara				
<b>State Waste Code:</b>		791				
<b>State Waste Code Desc:</b>		Liquids with pH <= 2				
<b>Tsd Epa ID:</b>		CAD020748125				

Map Key	Number of Records	Direction	Distance (mi/ft)	Elev/Diff (ft)	Site	DB
---------	-------------------	-----------	------------------	----------------	------	----

**Tanner Information**

**Method Description:**

Tons: 0  
 Year: 1988  
 Generator County Code: 1  
 Generator County:  
 Method Code:  
 Tsd County Code: 43  
 Tsd County: Santa Clara  
 State Waste Code:  
 State Waste Code Desc:  
 Tsd Epa ID: CAD059494310

**Tanner Information**

**Method Description:**

Tons: 0  
 Year: 1990  
 Generator County Code: 1  
 Generator County:  
 Method Code:  
 Tsd County Code: 15  
 Tsd County: Kern  
 State Waste Code:  
 State Waste Code Desc:  
 Tsd Epa ID: CAD980883177

**Tanner Information**

**Method Description:**

Tons: 0  
 Year: 1990  
 Generator County Code: 1  
 Generator County:  
 Method Code: 1  
 Tsd County Code: 15  
 Tsd County: Kern  
 State Waste Code: 221  
 State Waste Code Desc: Waste oil and mixed oil  
 Tsd Epa ID: CAD980883177

**Tanner Information**

**Method Description:**

Tons: 0  
 Year: 1990  
 Generator County Code: 1  
 Generator County:  
 Method Code:  
 Tsd County Code: 45  
 Tsd County: Shasta  
 State Waste Code:  
 State Waste Code Desc:  
 Tsd Epa ID: CAD981388952

**Tanner Information**

**Method Description:**

Tons: 48.03  
 Year: 1990  
 Generator County Code: 1  
 Generator County:  
 Method Code: D80



<b>Map Key</b>	<b>Number of Records</b>	<b>Direction</b>	<b>Distance (mi/ft)</b>	<b>Elev/Diff (ft)</b>	<b>Site</b>	<b>DB</b>
<b>Tsd County Code:</b>			45			
<b>Tsd County:</b>			Shasta			
<b>State Waste Code:</b>			151			
<b>State Waste Code Desc:</b>			Asbestos containing waste			
<b>Tsd Epa ID:</b>			CAD981388952			
<b><u>Tanner Information</u></b>						
<b>Method Description:</b>						
<b>Tons:</b>			0			
<b>Year:</b>			1988			
<b>Generator County Code:</b>			1			
<b>Generator County:</b>						
<b>Method Code:</b>						
<b>Tsd County Code:</b>			42			
<b>Tsd County:</b>			Santa Barbara			
<b>State Waste Code:</b>						
<b>State Waste Code Desc:</b>						
<b>Tsd Epa ID:</b>			CAD020748125			
<b><u>Tanner Information</u></b>						
<b>Method Description:</b>						
<b>Tons:</b>			0.83			
<b>Year:</b>			1987			
<b>Generator County Code:</b>			1			
<b>Generator County:</b>						
<b>Method Code:</b>			D80			
<b>Tsd County Code:</b>			42			
<b>Tsd County:</b>			Santa Barbara			
<b>State Waste Code:</b>			551			
<b>State Waste Code Desc:</b>			Laboratory waste chemicals			
<b>Tsd Epa ID:</b>			CAD020748125			
<b><u>Tanner Information</u></b>						
<b>Method Description:</b>						
<b>Tons:</b>			0			
<b>Year:</b>			1989			
<b>Generator County Code:</b>			1			
<b>Generator County:</b>						
<b>Method Code:</b>						
<b>Tsd County Code:</b>			7			
<b>Tsd County:</b>						
<b>State Waste Code:</b>						
<b>State Waste Code Desc:</b>						
<b>Tsd Epa ID:</b>			CAD009466392			
<b><u>Tanner Information</u></b>						
<b>Method Description:</b>						
<b>Tons:</b>			4			
<b>Year:</b>			1990			
<b>Generator County Code:</b>			1			
<b>Generator County:</b>						
<b>Method Code:</b>			R01			
<b>Tsd County Code:</b>			7			
<b>Tsd County:</b>						
<b>State Waste Code:</b>			512			
<b>State Waste Code Desc:</b>			Other empty containers 30 gallons or more			
<b>Tsd Epa ID:</b>			CAD009466392			
<b><u>Tanner Information</u></b>						

Map Key	Number of Records	Direction	Distance (mi/ft)	Elev/Diff (ft)	Site	DB
---------	-------------------	-----------	------------------	----------------	------	----

**Method Description:**

Tons: 0.68  
 Year: 1988  
 Generator County Code: 1  
 Generator County:  
 Method Code: D99  
 Tsd County Code: 43  
 Tsd County: Santa Clara  
 State Waste Code: 211  
 State Waste Code Desc: Halogenated solvents (chloroforms, methyl chloride, perchloroethylene, etc)  
 Tsd Epa ID: CAD059494310

**Tanner Information**

**Method Description:**

Tons: 6  
 Year: 1989  
 Generator County Code: 1  
 Generator County:  
 Method Code:  
 Tsd County Code: 7  
 Tsd County:  
 State Waste Code: 512  
 State Waste Code Desc: Other empty containers 30 gallons or more  
 Tsd Epa ID: CAD009466392

**Tanner Information**

**Method Description:**

Tons: 0.45  
 Year: 1992  
 Generator County Code: 1  
 Generator County:  
 Method Code: R01  
 Tsd County Code: 19  
 Tsd County: Los Angeles  
 State Waste Code: 214  
 State Waste Code Desc: Unspecified solvent mixture  
 Tsd Epa ID: CAD050806850

**Tanner Information**

**Method Description:**

Tons: 33.29  
 Year: 1992  
 Generator County Code: 1  
 Generator County:  
 Method Code: D80  
 Tsd County Code: 5  
 Tsd County:  
 State Waste Code: 151  
 State Waste Code Desc: Asbestos containing waste  
 Tsd Epa ID: CAL000027741

**Tanner Information**

**Method Description:**

Tons: 0  
 Year: 1991  
 Generator County Code: 1  
 Generator County:  
 Method Code:  
 Tsd County Code: 19

<b>Map Key</b>	<b>Number of Records</b>	<b>Direction</b>	<b>Distance (mi/ft)</b>	<b>Elev/Diff (ft)</b>	<b>Site</b>	<b>DB</b>
<b>Tsd County:</b>		Los Angeles				
<b>State Waste Code:</b>						
<b>State Waste Code Desc:</b>						
<b>Tsd Epa ID:</b>		CAD050806850				
<b><u>Tanner Information</u></b>						
<b>Method Description:</b>						
<b>Tons:</b>		0				
<b>Year:</b>		1991				
<b>Generator County Code:</b>		1				
<b>Generator County:</b>						
<b>Method Code:</b>						
<b>Tsd County Code:</b>		5				
<b>Tsd County:</b>						
<b>State Waste Code:</b>						
<b>State Waste Code Desc:</b>						
<b>Tsd Epa ID:</b>		CAL000027741				
<b><u>Tanner Information</u></b>						
<b>Method Description:</b>						
<b>Tons:</b>		1.68				
<b>Year:</b>		1991				
<b>Generator County Code:</b>		1				
<b>Generator County:</b>						
<b>Method Code:</b>		3				
<b>Tsd County Code:</b>		5				
<b>Tsd County:</b>						
<b>State Waste Code:</b>		151				
<b>State Waste Code Desc:</b>		Asbestos containing waste				
<b>Tsd Epa ID:</b>		CAL000027741				
<b><u>Tanner Information</u></b>						
<b>Method Description:</b>						
<b>Tons:</b>		1.37				
<b>Year:</b>		1992				
<b>Generator County Code:</b>		1				
<b>Generator County:</b>						
<b>Method Code:</b>		D99				
<b>Tsd County Code:</b>		43				
<b>Tsd County:</b>		Santa Clara				
<b>State Waste Code:</b>		133				
<b>State Waste Code Desc:</b>		Aqueous solution with total organic residues 10 percent or more				
<b>Tsd Epa ID:</b>		CAD009452657				
<b><u>Tanner Information</u></b>						
<b>Method Description:</b>						
<b>Tons:</b>		5.2				
<b>Year:</b>		1984				
<b>Generator County Code:</b>		1				
<b>Generator County:</b>						
<b>Method Code:</b>		D80				
<b>Tsd County Code:</b>		42				
<b>Tsd County:</b>		Santa Barbara				
<b>State Waste Code:</b>		551				
<b>State Waste Code Desc:</b>		Laboratory waste chemicals				
<b>Tsd Epa ID:</b>		CAD020748125				
<b><u>Tanner Information</u></b>						

**Method Description:**  
**Tons:** 0.05  
**Year:** 1987  
**Generator County Code:** 1  
**Generator County:**  
**Method Code:** UNK  
**Tsd County Code:** 42  
**Tsd County:** Santa Barbara  
**State Waste Code:** 141  
**State Waste Code Desc:** Off-specification, aged or surplus inorganics  
**Tsd Epa ID:** CAD020748125

**Tanner Information**

**Method Description:**  
**Tons:** 0.25  
**Year:** 1987  
**Generator County Code:** 1  
**Generator County:**  
**Method Code:** UNK  
**Tsd County Code:** 42  
**Tsd County:** Santa Barbara  
**State Waste Code:** 331  
**State Waste Code Desc:** Off-specification, aged or surplus organics  
**Tsd Epa ID:** CAD020748125

**Tanner Information**

**Method Description:**  
**Tons:** 0.37  
**Year:** 1987  
**Generator County Code:** 1  
**Generator County:**  
**Method Code:** D80  
**Tsd County Code:** 42  
**Tsd County:** Santa Barbara  
**State Waste Code:** 513  
**State Waste Code Desc:** Empty containers less than 30 gallons  
**Tsd Epa ID:** CAD020748125

**Tanner Information**

**Method Description:**  
**Tons:** 6.50E-03  
**Year:** 1987  
**Generator County Code:** 1  
**Generator County:**  
**Method Code:**  
**Tsd County Code:** 41  
**Tsd County:** San Mateo  
**State Waste Code:** 725  
**State Waste Code Desc:** Liquids with mercury >= 20 Mg./L  
**Tsd Epa ID:** CAD981424732

**Tanner Information**

**Method Description:**  
**Tons:** 0.15  
**Year:** 1986  
**Generator County Code:** 1  
**Generator County:**  
**Method Code:** D99  
**Tsd County Code:** 16  
**Tsd County:** Kings

<b>Map Key</b>	<b>Number of Records</b>	<b>Direction</b>	<b>Distance (mi/ft)</b>	<b>Elev/Diff (ft)</b>	<b>Site</b>	<b>DB</b>
<b>State Waste Code:</b>			271			
<b>State Waste Code Desc:</b>			Organic monomer waste (includes unreacted resins)			
<b>Tsd Epa ID:</b>			CAT000646117			
<b><u>Tanner Information</u></b>						
<b>Method Description:</b>						
<b>Tons:</b>			6.67			
<b>Year:</b>			1988			
<b>Generator County Code:</b>			1			
<b>Generator County:</b>						
<b>Method Code:</b>			1			
<b>Tsd County Code:</b>			0			
<b>Tsd County:</b>						
<b>State Waste Code:</b>			134			
<b>State Waste Code Desc:</b>			Aqueous solution with total organic residues less than 10 percent			
<b>Tsd Epa ID:</b>			3800178			
<b><u>Tanner Information</u></b>						
<b>Method Description:</b>						
<b>Tons:</b>			0.5			
<b>Year:</b>			1988			
<b>Generator County Code:</b>			1			
<b>Generator County:</b>						
<b>Method Code:</b>			D80			
<b>Tsd County Code:</b>			42			
<b>Tsd County:</b>			Santa Barbara			
<b>State Waste Code:</b>			331			
<b>State Waste Code Desc:</b>			Off-specification, aged or surplus organics			
<b>Tsd Epa ID:</b>			CAD020748125			
<b><u>Tanner Information</u></b>						
<b>Method Description:</b>						
<b>Tons:</b>			0			
<b>Year:</b>			1988			
<b>Generator County Code:</b>			1			
<b>Generator County:</b>						
<b>Method Code:</b>						
<b>Tsd County Code:</b>			45			
<b>Tsd County:</b>			Shasta			
<b>State Waste Code:</b>						
<b>State Waste Code Desc:</b>						
<b>Tsd Epa ID:</b>			CAD981388952			
<b><u>Tanner Information</u></b>						
<b>Method Description:</b>						
<b>Tons:</b>			4.17			
<b>Year:</b>			1990			
<b>Generator County Code:</b>			1			
<b>Generator County:</b>						
<b>Method Code:</b>			R01			
<b>Tsd County Code:</b>			50			
<b>Tsd County:</b>			Stanislaus			
<b>State Waste Code:</b>			221			
<b>State Waste Code Desc:</b>			Waste oil and mixed oil			
<b>Tsd Epa ID:</b>			CAD083166728			
<b><u>Tanner Information</u></b>						
<b>Method Description:</b>						

<b>Map Key</b>	<b>Number of Records</b>	<b>Direction</b>	<b>Distance (mi/ft)</b>	<b>Elev/Diff (ft)</b>	<b>Site</b>	<b>DB</b>
<b>Tons:</b>			0			
<b>Year:</b>			1991			
<b>Generator County Code:</b>			1			
<b>Generator County:</b>						
<b>Method Code:</b>						
<b>Tsd County Code:</b>			7			
<b>Tsd County:</b>						
<b>State Waste Code:</b>						
<b>State Waste Code Desc:</b>						
<b>Tsd Epa ID:</b>			CAD009466392			

**Tanner Information**

**Method Description:**

<b>Tons:</b>	6
<b>Year:</b>	1991
<b>Generator County Code:</b>	1
<b>Generator County:</b>	
<b>Method Code:</b>	R01
<b>Tsd County Code:</b>	7
<b>Tsd County:</b>	
<b>State Waste Code:</b>	512
<b>State Waste Code Desc:</b>	Other empty containers 30 gallons or more
<b>Tsd Epa ID:</b>	CAD009466392

**Tanner Information**

**Method Description:**

<b>Tons:</b>	0.47
<b>Year:</b>	1991
<b>Generator County Code:</b>	1
<b>Generator County:</b>	
<b>Method Code:</b>	R01
<b>Tsd County Code:</b>	19
<b>Tsd County:</b>	Los Angeles
<b>State Waste Code:</b>	214
<b>State Waste Code Desc:</b>	Unspecified solvent mixture
<b>Tsd Epa ID:</b>	CAD050806850

**Tanner Information**

**Method Description:**

<b>Tons:</b>	0
<b>Year:</b>	1992
<b>Generator County Code:</b>	1
<b>Generator County:</b>	
<b>Method Code:</b>	
<b>Tsd County Code:</b>	43
<b>Tsd County:</b>	Santa Clara
<b>State Waste Code:</b>	
<b>State Waste Code Desc:</b>	
<b>Tsd Epa ID:</b>	CAD009452657

**Tanner Information**

**Method Description:**

<b>Tons:</b>	0
<b>Year:</b>	1992
<b>Generator County Code:</b>	1
<b>Generator County:</b>	
<b>Method Code:</b>	
<b>Tsd County Code:</b>	19
<b>Tsd County:</b>	Los Angeles
<b>State Waste Code:</b>	

Map Key	Number of Records	Direction	Distance (mi/ft)	Elev/Diff (ft)	Site	DB
---------	-------------------	-----------	------------------	----------------	------	----

State Waste Code Desc:  
Tsd Epa ID: CAD050806850

**Tanner Information**

Method Description:  
Tons: 0  
Year: 1992  
Generator County Code: 1  
Generator County:  
Method Code:  
Tsd County Code: 50  
Tsd County: Stanislaus  
State Waste Code:  
State Waste Code Desc:  
Tsd Epa ID: CAD083166728

**Tanner Information**

Method Description:  
Tons: 0.25  
Year: 1983  
Generator County Code: 1  
Generator County:  
Method Code: D80  
Tsd County Code: 16  
Tsd County: Kings  
State Waste Code: 551  
State Waste Code Desc: Laboratory waste chemicals  
Tsd Epa ID: CAT000646117

**Tanner Information**

Method Description:  
Tons: 0  
Year: 1987  
Generator County Code: 1  
Generator County:  
Method Code:  
Tsd County Code: 41  
Tsd County: San Mateo  
State Waste Code:  
State Waste Code Desc:  
Tsd Epa ID: CAD009452657

**Tanner Information**

Method Description:  
Tons: 0.05  
Year: 1987  
Generator County Code: 1  
Generator County:  
Method Code: D80  
Tsd County Code: 42  
Tsd County: Santa Barbara  
State Waste Code: 181  
State Waste Code Desc: Other inorganic solid waste  
Tsd Epa ID: CAD020748125

**Tanner Information**

Method Description:  
Tons: 0.9

Map Key	Number of Records	Direction	Distance (mi/ft)	Elev/Diff (ft)	Site	DB
Year:		1986				
Generator County Code:		1				
Generator County:						
Method Code:		D80				
Tsd County Code:		42				
Tsd County:		Santa Barbara				
State Waste Code:		343				
State Waste Code Desc:		Unspecified organic liquid mixture				
Tsd Epa ID:		CAD020748125				

<u>1</u>	13 of 22	NNE	0.00 / 0.00	31.16 / 0	BAYERNA FORMER MILES/CUTTER/BERKELEY UNIFIED SCHOOL DISTRICT 800 DWIGHT WAY BERKELEY CA 94710	FINDS/FRS
----------	----------	-----	-------------	-----------	---	-----------

**Registry ID:** 110066332203  
**FIPS Code:**  
**HUC Code:** 18050002  
**Site Type Name:** STATIONARY  
**Location Description:**  
**Supplemental Location:**  
**Create Date:** 14-OCT-15  
**Update Date:**  
**Interest Types:** STATE MASTER, TRI REPORTER  
**SIC Codes:**  
**SIC Code Descriptions:**  
**NAICS Codes:**  
**NAICS Code Descriptions:**  
**Conveyor:** FRS-GEOCODE  
**Federal Facility Code:**  
**Federal Agency Name:**  
**Tribal Land Code:**  
**Tribal Land Name:**  
**Congressional Dist No:** 09  
**Census Block Code:** 060014220001041  
**EPA Region Code:** 09  
**County Name:** ALAMEDA  
**US/Mexico Border Ind:**  
**Latitude:** 37.859874  
**Longitude:** -122.295665  
**Reference Point:** ENTRANCE POINT OF A FACILITY OR STATION  
**Coord Collection Method:** ADDRESS MATCHING-HOUSE NUMBER  
**Accuracy Value:** 50  
**Datum:** NAD83  
**Source:**  
**Facility Detail Rprt URL:** [https://ofmpub.epa.gov/frs\\_public2/fii\\_query\\_detail.disp\\_program\\_facility?p\\_registry\\_id=110066332203](https://ofmpub.epa.gov/frs_public2/fii_query_detail.disp_program_facility?p_registry_id=110066332203)  
**Program Acronyms:**

CA-ENVIROVIEW:231765, TRIS:9471WBYRNF8DWIG

<u>1</u>	14 of 22	NNE	0.00 / 0.00	31.16 / 0	BAYER US LLC 800 Dwight Way CA	BERKELEY CUPA
----------	----------	-----	-------------	-----------	--------------------------------	---------------

**Facility ID:** FA0000029

**Additional Information**

<b>Program Element:</b>	4300 - HAZ WASTE GENERATOR (RCRA-LQG)	<b>Postal Address:</b>	100 Bayer Boulevard
<b>Billing Status:</b>	01 - ACTIVE, CUPA	<b>Postal Address 2:</b>	
<b>Owner:</b>	Bayer U.S. LLC	<b>Postal State:</b>	NJ
<b>City:</b>	BERKELEY	<b>Postal Zip:</b>	07981



Map Key	Number of Records	Direction	Distance (mi/ft)	Elev/Diff (ft)	Site	DB
<b>Program Element:</b>	4200 - HMBP				<b>Postal Address:</b> 100 Bayer Boulevard	
<b>Billing Status:</b>	01 - ACTIVE, CUPA				<b>Postal Address 2:</b>	
<b>Owner:</b>	Bayer U.S. LLC				<b>Postal State:</b> NJ	
<b>City:</b>	BERKELEY				<b>Postal Zip:</b> 07981	
<b>Program Element:</b>	4000 - ABOVE GROUND PETROLEUM STORAGE (AST)				<b>Postal Address:</b> 100 Bayer Boulevard	
<b>Billing Status:</b>	01 - ACTIVE, CUPA				<b>Postal Address 2:</b>	
<b>Owner:</b>	Bayer U.S. LLC				<b>Postal State:</b> NJ	
<b>City:</b>	BERKELEY				<b>Postal Zip:</b> 07981	
<b>Program Element:</b>	SW02 - STORMWATER				<b>Postal Address:</b> 100 Bayer Boulevard	
<b>Billing Status:</b>	01 - ACTIVE, CUPA				<b>Postal Address 2:</b>	
<b>Owner:</b>	Bayer U.S. LLC				<b>Postal State:</b> NJ	
<b>City:</b>	BERKELEY				<b>Postal Zip:</b> 07981	
<b>Program Element:</b>	5100 - Cal ARP				<b>Postal Address:</b> 100 Bayer Boulevard	
<b>Billing Status:</b>	01 - ACTIVE, CUPA				<b>Postal Address 2:</b>	
<b>Owner:</b>	Bayer U.S. LLC				<b>Postal State:</b> NJ	
<b>City:</b>	BERKELEY				<b>Postal Zip:</b> 07981	
<b>Program Element:</b>	UW00 - UNIVERSAL WASTE				<b>Postal Address:</b> 100 Bayer Boulevard	
<b>Billing Status:</b>	02 - INACTIVE, NON-BILLABLE				<b>Postal Address 2:</b>	
<b>Owner:</b>	Bayer U.S. LLC				<b>Postal State:</b> NJ	
<b>City:</b>	BERKELEY				<b>Postal Zip:</b> 07981	
<b>Program Element:</b>	4400 - HAZ WASTE GENERATOR				<b>Postal Address:</b> 100 Bayer Boulevard	
<b>Billing Status:</b>	02 - INACTIVE, NON-BILLABLE				<b>Postal Address 2:</b>	
<b>Owner:</b>	Bayer U.S. LLC				<b>Postal State:</b> NJ	
<b>City:</b>	BERKELEY				<b>Postal Zip:</b> 07981	

**1**      15 of 22      **NNE**      0.00 / 0.00      31.16 / 0      **BAYER US LLC  
800 DWIGHT WAY  
BERKELEY CA 94710**      **CERS TANK**

**Site ID:** 387621      **Latitude:** 37.859834  
**County:** Alameda County      **Longitude:** -122.295633

**Regulated Programs**

**EI ID:** 10151747  
**EI Description:** Aboveground Petroleum Storage

**EI ID:** 10151747  
**EI Description:** Chemical Storage Facilities

**EI ID:** 10151747  
**EI Description:** Hazardous Waste Generator

**EI ID:** 10151747  
**EI Description:** Hazardous Chemical Management

**EI ID:** 10151747  
**EI Description:** RCRA LQ HW Generator

**Violations**

**Violation Date:** 07/14/2015      **Violation Source:** CERS  
**Violation Program:** HW      **Violation Division:** Berkeley City Toxics Management Division  
**Citation:** 40 CFR 1 265.33 - U.S. Code of Federal Regulations, Title 40, Chapter 1, Section(s) 265.33  
**Violation Notes:**

Returned to compliance on 08/19/2015. eye wash stations tested once a month, not weekly. No working eye wash station in main HW area.

**Violation Description:**

<b>Map Key</b>	<b>Number of Records</b>	<b>Direction</b>	<b>Distance (mi/ft)</b>	<b>Elev/Diff (ft)</b>	<b>Site</b>	<b>DB</b>
----------------	--------------------------	------------------	-------------------------	-----------------------	-------------	-----------

Failure of the facility to test and maintain all communications or alarm systems, fire protection equipment, spill control equipment, and decontamination equipment.

**Violations**

**Violation Date:** 11/29/2007  
**Violation Program:** HWLQG  
**Citation:** HSC 6.67 Multiple Sections - California Health and Safety Code, Chapter 6.67, Section(s) Multiple Sections  
**Violation Notes:**

**Violation Source:** CERS  
**Violation Division:** Berkeley City Toxics Management Division

Returned to compliance on 12/07/2007.

**Violation Description:**

RCRA Large Quantity Generator Program - Administration/Documentation - General

**Violations**

**Violation Date:** 05/17/2019  
**Violation Program:** APSA  
**Citation:** HSC 6.67 25270.4.5(a) - California Health and Safety Code, Chapter 6.67, Section(s) 25270.4.5(a)  
**Violation Notes:**

**Violation Source:** CERS  
**Violation Division:** Berkeley City Toxics Management Division

Returned to compliance on 07/11/2019. Table 2: Cross-Reference to SPCC Contingency Requirements in Bayer's Integrated Contingency Plan indicates the contact list and phone numbers are included in Section II attachment C of the Integrated Contingency Plan. The list in attachment C is an Internal Notifications list and does not include the National Response Center, cleanup contractors, and all Federal, State and local agencies who must be contacted in the case of a discharge as described in 112.1(b). Table 2 indicates that the discharge reporting information is found in Section II attachment E and Section III-Annex 2, but these sections do not include the information and procedures that would enable a person reporting an oil discharge to relate all information as described in 40 CFR 112.7(a)(4), including estimates of the total quantity discharged, source of the discharge, cause of the discharge, actions being used to stop, remove, and mitigate the effects of the discharge, and whether an evacuation may be [Truncated]

**Violation Description:**

Failure to include in the SPCC Plan:

1. A contact list and phone numbers for the facility response coordinator, National Response Center, cleanup contractors with an agreement for response, and all Federal, State, and local agencies who must be contacted in case of a discharge
2. Information and procedures that would enable a person reporting an oil discharge to relate all information as described in 40 CFR 112.7(a)(4), unless facility submitted a Facility Response Plan.

**Violations**

**Violation Date:** 05/17/2019  
**Violation Program:** APSA  
**Citation:** HSC 6.67 25270.4.5(a) - California Health and Safety Code, Chapter 6.67, Section(s) 25270.4.5(a)  
**Violation Notes:**

**Violation Source:** CERS  
**Violation Division:** Berkeley City Toxics Management Division

Returned to compliance on 07/11/2019. The tank inspections do not include container supports and foundations. Corrective action: Add to the inspection form, the supports and foundations. 6/13/2019 - RTC extension approved to 7/11/2019

**Violation Description:**

"Failure to test or inspect each aboveground container for integrity based on industry standards as discussed in the SPCC Plan:

1. On a regular schedule.
2. After making material repairs.
3. Use non-destructive testing.
4. Inspect each container's supports, foundations, and outside for signs of deterioration, discharges, or accumulation of oil inside diked areas."

**Violations**

<b>Map Key</b>	<b>Number of Records</b>	<b>Direction</b>	<b>Distance (mi/ft)</b>	<b>Elev/Diff (ft)</b>	<b>Site</b>	<b>DB</b>
----------------	--------------------------	------------------	-------------------------	-----------------------	-------------	-----------

<b>Violation Date:</b>	06/12/2014	<b>Violation Source:</b>	CERS
<b>Violation Program:</b>	HWLQG	<b>Violation Division:</b>	Berkeley City Toxics Management Division
<b>Citation:</b>	22 CCR 12 66262.12 - California Code of Regulations, Title 22, Chapter 12, Section(s) 66262.12		
<b>Violation Notes:</b>			

Returned to compliance on 07/03/2014. Facility's EPA ID number is inactive. Facility was aware of the violation and has applied with DTSC to have the number reactivated. Facility claims that BOE fees were not paid and the EPA ID number was thus inactivated.

**Violation Description:**

Failure to obtain and/or maintain an Active EPA ID.

**Violations**

<b>Violation Date:</b>	08/09/2016	<b>Violation Source:</b>	CERS
<b>Violation Program:</b>	APSA	<b>Violation Division:</b>	Berkeley City Toxics Management Division
<b>Citation:</b>	HSC 6.67 25270.6(a)(1), 25270.6(a)(2) - California Health and Safety Code, Chapter 6.67, Section(s) 25270.6(a)(1), 25270.6(a)(2)		
<b>Violation Notes:</b>			

Returned to compliance on 09/30/2016.

**Violation Description:**

Failure to submit a tank facility statement on or before January 1 annually unless a current Business Plan has been submitted.

**Violations**

<b>Violation Date:</b>	08/09/2016	<b>Violation Source:</b>	CERS
<b>Violation Program:</b>	HWLQG	<b>Violation Division:</b>	Berkeley City Toxics Management Division
<b>Citation:</b>	22 CCR 12 66262.34(f) - California Code of Regulations, Title 22, Chapter 12, Section(s) 66262.34(f)		
<b>Violation Notes:</b>			

Returned to compliance on 09/30/2016.

**Violation Description:**

Failure to properly label hazardous waste accumulation containers with the following requirements: "Hazardous Waste", name and address of the generator, physical and chemical characteristics of the Hazardous Waste, and starting accumulation date.

**Violations**

<b>Violation Date:</b>	07/14/2015	<b>Violation Source:</b>	CERS
<b>Violation Program:</b>	HW	<b>Violation Division:</b>	Berkeley City Toxics Management Division
<b>Citation:</b>	40 CFR 1 265.32 - U.S. Code of Federal Regulations, Title 40, Chapter 1, Section(s) 265.32		
<b>Violation Notes:</b>			

Returned to compliance on 08/19/2015. emergency phone not present in the main HW area.

**Violation Description:**

Failure of the facility to maintain the following emergency equipment or equivalents:

- 1) An internal communications or alarm system capable of providing immediate emergency instruction (voice or signal) to facility personnel;
- 2) A device, such as a telephone (immediately available at the scene of Operations/ Maintenance ) or a hand-held two-way radio, capable of summoning emergency assistance from local police departments, fire departments, or State or local emergency response teams;
- 3) Portable fire extinguishers, fire control equipment (including special extinguishing equipment, such as that using foam, inert gas, or dry chemicals), spill control equipment, and decontamination equipment; and
- 4) Water at adequate volume and pressure to supply water hose streams, or foam producing equipment, or automatic sprinklers, or water spray systems.

**Violations**

<b>Map Key</b>	<b>Number of Records</b>	<b>Direction</b>	<b>Distance (mi/ft)</b>	<b>Elev/Diff (ft)</b>	<b>Site</b>	<b>DB</b>
----------------	--------------------------	------------------	-------------------------	-----------------------	-------------	-----------

<b>Violation Date:</b>	09/16/2009				<b>Violation Source:</b>	CERS
<b>Violation Program:</b>	HWLQG				<b>Violation Division:</b>	Berkeley City Toxics Management Division
<b>Citation:</b>	HSC 6.67 Multiple Sections - California Health and Safety Code, Chapter 6.67, Section(s) Multiple Sections					
<b>Violation Notes:</b>						

Returned to compliance on 09/16/2009.

**Violation Description:**

RCRA Large Quantity Generator Program - Administration/Documentation - General

**Violations**

<b>Violation Date:</b>	09/16/2009				<b>Violation Source:</b>	CERS
<b>Violation Program:</b>	HWLQG				<b>Violation Division:</b>	Berkeley City Toxics Management Division
<b>Citation:</b>	HSC 6.67 Multiple Sections - California Health and Safety Code, Chapter 6.67, Section(s) Multiple Sections					
<b>Violation Notes:</b>						

Returned to compliance on 09/30/2009.

**Violation Description:**

RCRA Large Quantity Generator Program - Administration/Documentation - General

**Violations**

<b>Violation Date:</b>	08/09/2016				<b>Violation Source:</b>	CERS
<b>Violation Program:</b>	CalARP				<b>Violation Division:</b>	Berkeley City Toxics Management Division
<b>Citation:</b>	19 CCR 4.5 2735.6(a) - California Code of Regulations, Title 19, Chapter 4.5, Section(s) 2735.6(a)					
<b>Violation Notes:</b>						

Returned to compliance on 09/30/2016. will work on outreach with FD & Siren notification.

**Violation Description:**

Failure to develop a management system to oversee the implementation of the risk management program elements.

**Violations**

<b>Violation Date:</b>	05/17/2019				<b>Violation Source:</b>	CERS
<b>Violation Program:</b>	APSA				<b>Violation Division:</b>	Berkeley City Toxics Management Division
<b>Citation:</b>	HSC 6.67 25270.4.5(a) - California Health and Safety Code, Chapter 6.67, Section(s) 25270.4.5(a)					
<b>Violation Notes:</b>						

Returned to compliance on 07/11/2019. The SPCC plan does not either 1) identify the industry standard or 2) provide the reason for deviation from an industry standard and explanation of how it achieves equivalent environmental protection, for the inspection/testing program of the aboveground tanks/containers. Corrective action: Identify the industry standard or provide environmental equivalence in SPCC Plan. 6/13/2019 - RTC extension approved to 7/11/2019

**Violation Description:**

Failure to discuss in the SPCC Plan procedures to test or inspect each aboveground container for integrity in accordance with industry standards:

1. On a regular schedule.
2. After material repairs are made.
3. By qualified personnel.
4. The frequency and type of testing and inspections based on container size, configuration, and design.

**Violations**

<b>Map Key</b>	<b>Number of Records</b>	<b>Direction</b>	<b>Distance (mi/ft)</b>	<b>Elev/Diff (ft)</b>	<b>Site</b>	<b>DB</b>
----------------	--------------------------	------------------	-------------------------	-----------------------	-------------	-----------

**Violation Date:** 06/19/2018  
**Violation Program:** HWLQG  
**Citation:** HSC 6.5 Multiple - California Health and Safety Code, Chapter 6.5, Section(s) Multiple  
**Violation Notes:**

**Violation Source:** CERS  
**Violation Division:** Berkeley City Toxics Management Division

Returned to compliance on 06/21/2018. TMD observed spill of liquid on floor of west hazardous waste lockers and black liquid on floor of north hazardous waste cabinet in hazardous waste area. The liquid on the floor of the west hazardous waste lockers appears to be deteriorating the floor. Jeff indicates the contractor conducts the weekly inspections and the forms do not note the liquid or the deterioration of the floor. 22 CCR section 66262.34(a)(1)(A) Corrective action: Immediately clean up the liquid in the lockers. Provide a training to the contractor reviewing the requirements for the weekly inspections and the actions to take in the event of a spill or release.

**Violation Description:**

RCRA Large Quantity Generator Program - Operations/Maintenance - General

**Violations**

**Violation Date:** 08/28/2008  
**Violation Program:** HWLQG  
**Citation:** HSC 6.67 Multiple Sections - California Health and Safety Code, Chapter 6.67, Section(s) Multiple Sections  
**Violation Notes:**

Returned to compliance on 09/26/2008.

**Violation Description:**

RCRA Large Quantity Generator Program - Administration/Documentation - General

**Violations**

**Violation Date:** 10/05/2018  
**Violation Program:** OSHA  
**Citation:** 01002 - Search Title 8 regulations for 3203(A)(6) at <https://www.dir.ca.gov/title8/index/T8index.asp>  
**Violation Notes:**

**Violation Description:**

Cal/OSHA Violation

**Violations**

**Violation Date:** 05/16/2019  
**Violation Program:** HMRRP  
**Citation:** HSC 6.95 25508(a)(1) - California Health and Safety Code, Chapter 6.95, Section(s) 25508(a)(1)  
**Violation Notes:**

**Violation Source:** CERS  
**Violation Division:** Berkeley City Toxics Management Division

Returned to compliance on 07/11/2019. The annual review does not include the hazardous waste inventory. Corrective action: Update the inventory to include the hazardous waste streams. 6/13/2019 - RTC extension approved to 7/11/2019

**Violation Description:**

Failure to complete and electronically submit hazardous material inventory information for all reportable hazardous materials on site at or above reportable quantities.

**Violations**

**Violation Date:** 08/09/2016  
**Violation Program:** HMRRP  
**Citation:** HSC 6.95 25508(a)(1) - California Health and Safety Code, Chapter 6.95, Section(s) 25508(a)(1)  
**Violation Notes:**

**Violation Source:** CERS  
**Violation Division:** Berkeley City Toxics Management Division

<i>Map Key</i>	<i>Number of Records</i>	<i>Direction</i>	<i>Distance (mi/ft)</i>	<i>Elev/Diff (ft)</i>	<i>Site</i>	<i>DB</i>
----------------	--------------------------	------------------	-------------------------	-----------------------	-------------	-----------

Returned to compliance on 09/30/2016.

**Violation Description:**

Failure to complete and electronically submit a site map with all required content.

**Violations**

**Violation Date:** 05/16/2019  
**Violation Program:** HMRRP  
**Citation:** HSC 6.95 25508(a)(1) - California Health and Safety Code, Chapter 6.95, Section(s) 25508(a)(1)  
**Violation Notes:**

**Violation Source:** CERS  
**Violation Division:** Berkeley City Toxics Management Division

Returned to compliance on 07/11/2019. The Integrated Contingency Plan submitted as part of the annual review and certification of the HMBP includes an emergency coordinator who is no longer at the site. Corrective action: Update the ICP and submit. 6/13/2019 - RTC extension approved to 7/11/2019

**Violation Description:**

Failure to establish and electronically submit an adequate emergency response plan and procedures for a release or threatened release of a hazardous material.

**Violations**

**Violation Date:** 05/16/2019  
**Violation Program:** HWLQG  
**Citation:** 22 CCR 12 66262.34(e) - California Code of Regulations, Title 22, Chapter 12, Section(s) 66262.34(e)  
**Violation Notes:**

**Violation Source:** CERS  
**Violation Division:** Berkeley City Toxics Management Division

Returned to compliance on 07/11/2019. Observed the following: B50, Room 9: Hazardous waste container collecting hazardous waste from HPLC machine is not closed. B50, Room 18A, hood 7099H35: silver staining reagent hazardous waste container does not have an accumulation start date. B50, Room 18A: Hazardous waste container collecting hazardous waste from HPLC machine is not labeled properly. B53, Room 109: Hydranal hazardous waste container does not have accumulation start date, physical state, composition or hazard. B57, Room 223/223A: Cedex Trypan blue solution container in tote near sink is not labeled properly. B57, Room 251: The ethidium bromide container has an accumulation start date of December 7, 2016. B57, Room 333/335: IPA waste bottle is not closed B57, Room 341: Hazardous waste bottles are not closed. Corrective action: Obtain lids or bottles for hazardous waste that meet the closed container requirements and ensure that hazardous waste containers are closed. 6/13/2019 - RTC extension [Truncated]

**Violation Description:**

- Failure to meet the following conditions of satellite accumulation regulations,
- Accumulate up to 55 gallons of hazardous waste or one quart of acute hazardous waste at or near the initial point of accumulation which was under the control of the operator
  - Total time hazardous waste can be accumulated onsite in any generator accumulation area is one year, i.e., the combined accumulation time at a satellite accumulation point and at a 90/180/270 accumulation area (depending on size of generator and distance transported), whichever comes first.
  - The generator complies with sections 66265.171, 66264.172, and 66265.173(a).
  - The container must be clearly marked with the initial date that hazardous waste is first placed in the container and labelled with the words "Hazardous Waste" including specified information
  - Container must be labelled with the date the satellite accumulation limit is reached and moved within three days after reaching the 55 gallon (or one quart) limit to a "90 day" accumulation area
  - 55 gallons (or one quart of acute hazardous waste) of waste per process may be accumulated

**Enforcements**

**Enf Action Date:** 08/28/2008  
**Enf Action Type:** Notice of Violation (Unified Program)  
**Enf Action Division:** Berkeley City Toxics Management Division  
**Enf Action Description:** Notice of Violation Issued by the Inspector at the Time of Inspection  
**Enf Action Notes:**

**Enf Action Program:** HWLQG  
**Enf Action Source:** CERS

**Enf Action Date:** 07/14/2015  
**Enf Action Type:** Notice of Violation (Unified Program)

**Enf Action Program:** HW  
**Enf Action Source:** CERS

**Enf Action Division:** Berkeley City Toxics Management Division  
**Enf Action Description:** Notice of Violation Issued by the Inspector at the Time of Inspection  
**Enf Action Notes:**

**Enf Action Date:** 09/16/2009 **Enf Action Program:** HWLQG  
**Enf Action Type:** Notice of Violation (Unified Program) **Enf Action Source:** CERS  
**Enf Action Division:** Berkeley City Toxics Management Division  
**Enf Action Description:** Notice of Violation Issued by the Inspector at the Time of Inspection  
**Enf Action Notes:**

**Enf Action Date:** 06/12/2014 **Enf Action Program:** HWLQG  
**Enf Action Type:** Notice of Violation (Unified Program) **Enf Action Source:** CERS  
**Enf Action Division:** Berkeley City Toxics Management Division  
**Enf Action Description:** Notice of Violation Issued by the Inspector at the Time of Inspection  
**Enf Action Notes:**

**Enf Action Date:** 11/29/2007 **Enf Action Program:** HWLQG  
**Enf Action Type:** Notice of Violation (Unified Program) **Enf Action Source:** CERS  
**Enf Action Division:** Berkeley City Toxics Management Division  
**Enf Action Description:** Notice of Violation Issued by the Inspector at the Time of Inspection  
**Enf Action Notes:**

**Evaluations**

**Eval Date:** 06/09/2014  
**Violations Found:** No  
**Eval General Type:** Other/Unknown  
**Eval Type:** Other, not routine, done by local agency  
**Eval Division:** Berkeley City Toxics Management Division  
**Eval Program:** APSA  
**Eval Source:** CERS  
**Eval Notes:**

**Eval Date:** 06/10/2014  
**Violations Found:** No  
**Eval General Type:** Other/Unknown  
**Eval Type:** Other, not routine, done by local agency  
**Eval Division:** Berkeley City Toxics Management Division  
**Eval Program:** APSA  
**Eval Source:** CERS  
**Eval Notes:**

**Eval Date:** 06/28/2017  
**Violations Found:** No  
**Eval General Type:** Compliance Evaluation Inspection  
**Eval Type:** Routine done by local agency  
**Eval Division:** Berkeley City Toxics Management Division  
**Eval Program:** APSA  
**Eval Source:** CERS  
**Eval Notes:**

See APSA inspection checklist for program requirements checked. There were no violations noted.; Note: data in [EVAL Notes] field for some records is truncated from the source.

**Eval Date:** 08/09/2016  
**Violations Found:** Yes  
**Eval General Type:** Compliance Evaluation Inspection  
**Eval Type:** Routine done by local agency  
**Eval Division:** Berkeley City Toxics Management Division  
**Eval Program:** HMRRP  
**Eval Source:** CERS  
**Eval Notes:**

<b>Map Key</b>	<b>Number of Records</b>	<b>Direction</b>	<b>Distance (mi/ft)</b>	<b>Elev/Diff (ft)</b>	<b>Site</b>	<b>DB</b>
----------------	--------------------------	------------------	-------------------------	-----------------------	-------------	-----------

**Eval Date:** 08/09/2016  
**Violations Found:** Yes  
**Eval General Type:** Compliance Evaluation Inspection  
**Eval Type:** Routine done by local agency  
**Eval Division:** Berkeley City Toxics Management Division  
**Eval Program:** CalARP  
**Eval Source:** CERS  
**Eval Notes:**

**Eval Date:** 06/28/2017  
**Violations Found:** No  
**Eval General Type:** Compliance Evaluation Inspection  
**Eval Type:** Routine done by local agency  
**Eval Division:** Berkeley City Toxics Management Division  
**Eval Program:** HWLQG  
**Eval Source:** CERS  
**Eval Notes:**

Routine announced facility compliance inspection. See inspection report.; Note: data in [EVAL Notes] field for some records is truncated from the source.

**Eval Date:** 06/28/2017  
**Violations Found:** No  
**Eval General Type:** Compliance Evaluation Inspection  
**Eval Type:** Routine done by local agency  
**Eval Division:** Berkeley City Toxics Management Division  
**Eval Program:** CalARP  
**Eval Source:** CERS  
**Eval Notes:**

See inspection report CalARP level 3 for inspection detail. Recent update/improvement of the number of ammonia sensors as a result of minor ammonia detection. CUPA audit will be due in 2019 at the time of the required RMP update submittal. Hazop should be attended by HMS.; Note: data in [EVAL Notes] field for some records is truncated from the source.

**Eval Date:** 06/10/2014  
**Violations Found:** No  
**Eval General Type:** Other/Unknown  
**Eval Type:** Other, not routine, done by local agency  
**Eval Division:** Berkeley City Toxics Management Division  
**Eval Program:** HMRRP  
**Eval Source:** CERS  
**Eval Notes:**

**Eval Date:** 05/09/2019  
**Violations Found:** Yes  
**Eval General Type:** Compliance Evaluation Inspection  
**Eval Type:** Routine done by local agency  
**Eval Division:** Berkeley City Toxics Management Division  
**Eval Program:** HWLQG  
**Eval Source:** CERS  
**Eval Notes:**

**Eval Date:** 06/12/2014  
**Violations Found:** No  
**Eval General Type:** Compliance Evaluation Inspection  
**Eval Type:** Routine done by local agency  
**Eval Division:** Berkeley City Toxics Management Division  
**Eval Program:** HMRRP  
**Eval Source:** CERS  
**Eval Notes:**

Conducted annual routine HMBP, RCRA LQG, APSA, CalARP, UW & Stormwater inspections over 3 days. Physical inspection covered buildings 60,53, 62, 55, 49A, 81 and 84. The AGTs and outside gas storage of Buildings 5A and 48 were also inspected, as well as the 90 day waste storage area.;



<b>Map Key</b>	<b>Number of Records</b>	<b>Direction</b>	<b>Distance (mi/ft)</b>	<b>Elev/Diff (ft)</b>	<b>Site</b>	<b>DB</b>
----------------	--------------------------	------------------	-------------------------	-----------------------	-------------	-----------

Note: data in [EVAL Notes] field for some records is truncated from the source.

**Eval Date:** 07/15/2013  
**Violations Found:** No  
**Eval General Type:** Other/Unknown  
**Eval Type:** Other, not routine, done by local agency  
**Eval Division:** Berkeley City Toxics Management Division  
**Eval Program:** HWLQG  
**Eval Source:** CERS  
**Eval Notes:**

**Eval Date:** 05/09/2019  
**Violations Found:** Yes  
**Eval General Type:** Compliance Evaluation Inspection  
**Eval Type:** Routine done by local agency  
**Eval Division:** Berkeley City Toxics Management Division  
**Eval Program:** HMRRP  
**Eval Source:** CERS  
**Eval Notes:**

The annual HMBP update includes inaccurate maps from 2009. Please delete all outdated maps and resubmit. The Berkeley Supply Center & Site Plan includes the building in Emeryville with the cross streets. To make this more clear, it would be helpful to identify this building as being in Emeryville.; Note: data in [EVAL Notes] field for some records is truncated from the source.

**Eval Date:** 06/10/2014  
**Violations Found:** No  
**Eval General Type:** Other/Unknown  
**Eval Type:** Other, not routine, done by local agency  
**Eval Division:** Berkeley City Toxics Management Division  
**Eval Program:** HWLQG  
**Eval Source:** CERS  
**Eval Notes:**

**Eval Date:** 11/29/2007  
**Violations Found:** Yes  
**Eval General Type:** Compliance Evaluation Inspection  
**Eval Type:** Routine done by local agency  
**Eval Division:** Berkeley City Toxics Management Division  
**Eval Program:** HWLQG  
**Eval Source:** CERS  
**Eval Notes:**

Inspector Name: Nabil Al-Hadithy; Note: data in [EVAL Notes] field for some records is truncated from the source.

**Eval Date:** 12/13/2006  
**Violations Found:** No  
**Eval General Type:** Compliance Evaluation Inspection  
**Eval Type:** Routine done by local agency  
**Eval Division:** Berkeley City Toxics Management Division  
**Eval Program:** HWLQG  
**Eval Source:** CERS  
**Eval Notes:**

Inspector Name: Nabil Al-Hadithy; Note: data in [EVAL Notes] field for some records is truncated from the source.

**Eval Date:** 06/28/2012  
**Violations Found:** No  
**Eval General Type:** Compliance Evaluation Inspection  
**Eval Type:** Routine done by local agency  
**Eval Division:** Berkeley City Toxics Management Division  
**Eval Program:** HWLQG  
**Eval Source:** CERS  
**Eval Notes:**

<b>Map Key</b>	<b>Number of Records</b>	<b>Direction</b>	<b>Distance (mi/ft)</b>	<b>Elev/Diff (ft)</b>	<b>Site</b>	<b>DB</b>
----------------	--------------------------	------------------	-------------------------	-----------------------	-------------	-----------

**Eval Date:** 07/14/2015  
**Violations Found:** Yes  
**Eval General Type:** Compliance Evaluation Inspection  
**Eval Type:** Routine done by local agency  
**Eval Division:** Berkeley City Toxics Management Division  
**Eval Program:** HW  
**Eval Source:** CERS  
**Eval Notes:**

Routine and annual inspection of site for all registered CUPA elements, HMBP, HW, UW, APSA, Cal ARP and Stormwater program. Over 1/3 of facility was inspected for HW compliance. Minor violations were noted and entered into Data base.; Note: data in [EVAL Notes] field for some records is truncated from the source.

**Eval Date:** 07/15/2013  
**Violations Found:** No  
**Eval General Type:** Other/Unknown  
**Eval Type:** Other, not routine, done by local agency  
**Eval Division:** Berkeley City Toxics Management Division  
**Eval Program:** CalARP  
**Eval Source:** CERS  
**Eval Notes:**

**Eval Date:** 06/10/2014  
**Violations Found:** No  
**Eval General Type:** Compliance Evaluation Inspection  
**Eval Type:** Routine done by local agency  
**Eval Division:** Berkeley City Toxics Management Division  
**Eval Program:** CalARP  
**Eval Source:** CERS  
**Eval Notes:**

Inspected the handheld monitors and the ammonia system at building 62. No violations observed.; Note: data in [EVAL Notes] field for some records is truncated from the source.

**Eval Date:** 06/19/2018  
**Violations Found:** Yes  
**Eval General Type:** Compliance Evaluation Inspection  
**Eval Type:** Routine done by local agency  
**Eval Division:** Berkeley City Toxics Management Division  
**Eval Program:** HWLQG  
**Eval Source:** CERS  
**Eval Notes:**

Met with Jeffrey Bowman to review site operations. Reviewed hazardous waste storage area and operations at B55, B18 and B88. The secondary containment tray for the universal waste drums in the hazardous waste storage area has standing liquid, which Jeff indicates is rainwater. Remove the liquid and manage properly. Bayer has moved out of TC-1, at 921 Parker Street. Jeff provided a document with closure steps and I reviewed the hazardous waste manifests. The HVAC system and the compressed air system were removed from the facility. The equipment and hazardous materials were transferred to the main campus; Note: data in [EVAL Notes] field for some records is truncated from the source.

**Eval Date:** 08/09/2016  
**Violations Found:** Yes  
**Eval General Type:** Compliance Evaluation Inspection  
**Eval Type:** Routine done by local agency  
**Eval Division:** Berkeley City Toxics Management Division  
**Eval Program:** APSA  
**Eval Source:** CERS  
**Eval Notes:**

Routine, announced HMBP, HW LQG, Universal Waste, APSA, CalARP and storm water compliance inspection. HMBP submitted through CERS, APSA section was not submitted for 2016. Several violations noted, see paper inspection report for further details noted.; Note: data in [EVAL Notes] field for some records is truncated from the source.

**Eval Date:** 06/28/2017  
**Violations Found:** No

<b>Map Key</b>	<b>Number of Records</b>	<b>Direction</b>	<b>Distance (mi/ft)</b>	<b>Elev/Diff (ft)</b>	<b>Site</b>	<b>DB</b>
----------------	--------------------------	------------------	-------------------------	-----------------------	-------------	-----------

**Eval General Type:** Compliance Evaluation Inspection  
**Eval Type:** Routine done by local agency  
**Eval Division:** Berkeley City Toxics Management Division  
**Eval Program:** HMRRP  
**Eval Source:** CERS  
**Eval Notes:**

See inspection checklists for comments, no HMBP violations noted.; Note: data in [EVAL Notes] field for some records is truncated from the source.

**Eval Date:** 07/15/2013  
**Violations Found:** No  
**Eval General Type:** Other/Unknown  
**Eval Type:** Other, not routine, done by local agency  
**Eval Division:** Berkeley City Toxics Management Division  
**Eval Program:** APSA  
**Eval Source:** CERS  
**Eval Notes:**

**Eval Date:** 05/16/2018  
**Violations Found:** Yes  
**Eval General Type:** Occupational Safety and Health Administration Inspection  
**Eval Type:** Cal/OSHA Inspection  
**Eval Division:** Cal/OSHA  
**Eval Program:** OSHA  
**Eval Source:** CERS  
**Eval Notes:**

**Eval Date:** 07/14/2015  
**Violations Found:** No  
**Eval General Type:** Compliance Evaluation Inspection  
**Eval Type:** Routine done by local agency  
**Eval Division:** Berkeley City Toxics Management Division  
**Eval Program:** APSA  
**Eval Source:** CERS  
**Eval Notes:**

Routine and annual inspection of site for all registered CUPA elements, HMBP, HW, UW, APSA, Cal ARP and Stormwater program. Over 1/3 of facility was inspected for HW compliance. Minor violations were noted and entered into Data base.; Note: data in [EVAL Notes] field for some records is truncated from the source.

**Eval Date:** 05/09/2019  
**Violations Found:** No  
**Eval General Type:** Compliance Evaluation Inspection  
**Eval Type:** Routine done by local agency  
**Eval Division:** Berkeley City Toxics Management Division  
**Eval Program:** CalARP  
**Eval Source:** CERS  
**Eval Notes:**

Met onsite May 9, 2019 to conduct hazardous materials release response plan and inventory, hazardous waste, aboveground petroleum storage, stormwater and to begin review of the CalARP Program with USEPA - Don Nixon, Robert Lucas, and Kimberly Burckle, and Bayer - Michael Gravink, Dan Rivers, Kingsley Chigbu, Jeffrey Bowan. Additional inspection dates: May 16 & 17, 2019. RMP contact changed November 2018. The RMP is being reviewed and updated as part of the 5 year update. TMD will complete the inspection following receipt of the updated RMP and additional documents. TMD has requested documents for review and completion of the inspection. The CalARP inspection will be completed once those documents have been received and reviewed.; Note: data in [EVAL Notes] field for some records is truncated from the source.

**Eval Date:** 06/12/2014  
**Violations Found:** Yes  
**Eval General Type:** Compliance Evaluation Inspection  
**Eval Type:** Routine done by local agency  
**Eval Division:** Berkeley City Toxics Management Division  
**Eval Program:** HWLQG  
**Eval Source:** CERS  
**Eval Notes:**

<b>Map Key</b>	<b>Number of Records</b>	<b>Direction</b>	<b>Distance (mi/ft)</b>	<b>Elev/Diff (ft)</b>	<b>Site</b>	<b>DB</b>
----------------	--------------------------	------------------	-------------------------	-----------------------	-------------	-----------

Conducted annual routine HMBP, RCRA LQG, APSA, CalARP, UW & Stormwater inspections over 3 days. Physical inspection covered buildings 60,53, 62, 55, 49A, 81 and 84. The AGTs and outside gas storage of Buildings 5A and 48 were also inspected, as well as the 90 day waste storage area. Observed laboratory accumulations area, 90-day storage area, biennial report and manifests.; Note: data in [EVAL Notes] field for some records is truncated from the source.

**Eval Date:** 06/09/2014  
**Violations Found:** No  
**Eval General Type:** Other/Unknown  
**Eval Type:** Other, not routine, done by local agency  
**Eval Division:** Berkeley City Toxics Management Division  
**Eval Program:** HMRRP  
**Eval Source:** CERS  
**Eval Notes:**

**Eval Date:** 06/09/2014  
**Violations Found:** No  
**Eval General Type:** Other/Unknown  
**Eval Type:** Other, not routine, done by local agency  
**Eval Division:** Berkeley City Toxics Management Division  
**Eval Program:** HWLQG  
**Eval Source:** CERS  
**Eval Notes:**

**Eval Date:** 06/19/2018  
**Violations Found:** No  
**Eval General Type:** Compliance Evaluation Inspection  
**Eval Type:** Routine done by local agency  
**Eval Division:** Berkeley City Toxics Management Division  
**Eval Program:** HMRRP  
**Eval Source:** CERS  
**Eval Notes:**

**Eval Date:** 07/12/2016  
**Violations Found:** Yes  
**Eval General Type:** Compliance Evaluation Inspection  
**Eval Type:** Routine done by local agency  
**Eval Division:** Berkeley City Toxics Management Division  
**Eval Program:** HWLQG  
**Eval Source:** CERS  
**Eval Notes:**

One hazardous waste container wasn't labeled properly. Picture taken of violation.; Note: data in [EVAL Notes] field for some records is truncated from the source.

**Eval Date:** 07/15/2013  
**Violations Found:** No  
**Eval General Type:** Other/Unknown  
**Eval Type:** Other, not routine, done by local agency  
**Eval Division:** Berkeley City Toxics Management Division  
**Eval Program:** HMRRP  
**Eval Source:** CERS  
**Eval Notes:**

**Eval Date:** 05/09/2019  
**Violations Found:** Yes  
**Eval General Type:** Compliance Evaluation Inspection  
**Eval Type:** Routine done by local agency  
**Eval Division:** Berkeley City Toxics Management Division  
**Eval Program:** APSA  
**Eval Source:** CERS  
**Eval Notes:**

The SPCC Plan was reviewed and amended January 2019. The Facility Site Plan has been updated (Section 1.1.1) and the berms for 9098X17, 9098X09, and 0908X01 have been corrected to provide adequate secondary containment (Table 1) per Jeff Bowman. The building TC-1 is referenced

<b>Map Key</b>	<b>Number of Records</b>	<b>Direction</b>	<b>Distance (mi/ft)</b>	<b>Elev/Diff (ft)</b>	<b>Site</b>	<b>DB</b>
----------------	--------------------------	------------------	-------------------------	-----------------------	-------------	-----------

in the Facility Layout section of the SPCC Plan but is no longer a Bayer building. Met with Nicholas Joachim, Principal Electrical Engineer, to discuss AST inspections. Spoke with Mark Geiser, California Generator Services, who conducts the generator tests. All employees review the LMS training for environmental awareness, HESS 140-WBT, annually and the training includes a slide on the SPCC plan. TMD does not believe that this slide is adequate to assure that oil handling personnel have adequate understanding of the Plan and discharge prevention procedures annually.; Note: data in [EVAL Notes] field for some records is truncated from the source.

**Eval Date:** 06/12/2014  
**Violations Found:** No  
**Eval General Type:** Compliance Evaluation Inspection  
**Eval Type:** Routine done by local agency  
**Eval Division:** Berkeley City Toxics Management Division  
**Eval Program:** APSA  
**Eval Source:** CERS  
**Eval Notes:**

Conducted annual routine HMBP, RCRA LQG, APSA, CalARP, UW & Stormwater inspections over 3 days. Physical inspection covered buildings 60,53, 62, 55, 49A, 81 and 84. The AGTs and outside gas storage of Buildings 5A and 48 were also inspected, as well as the 90 day waste storage area. Reviewed the SPCC.; Note: data in [EVAL Notes] field for some records is truncated from the source.

**Eval Date:** 07/14/2015  
**Violations Found:** No  
**Eval General Type:** Compliance Evaluation Inspection  
**Eval Type:** Routine done by local agency  
**Eval Division:** Berkeley City Toxics Management Division  
**Eval Program:** HMRRP  
**Eval Source:** CERS  
**Eval Notes:**

Routine and annual inspection of site for all registered CUPA elements, HMBP, HW, UW, APSA, Cal ARP and Stormwater program. Over 1/3 of facility was inspected for HW compliance. Minor violations were noted and entered into Data base.; Note: data in [EVAL Notes] field for some records is truncated from the source.

**Eval Date:** 07/14/2015  
**Violations Found:** No  
**Eval General Type:** Compliance Evaluation Inspection  
**Eval Type:** Routine done by local agency  
**Eval Division:** Berkeley City Toxics Management Division  
**Eval Program:** CalARP  
**Eval Source:** CERS  
**Eval Notes:**

Cal ARP, no violations noted. It was suggested during the inspection to label water diffusion tank, as "water". Routine and annual inspection of site for all registered CUPA elements, HMBP, HW, UW, APSA, Cal ARP and Stormwater program. Over 1/3 of facility was inspected for HW compliance. Minor violations were noted and entered into Data base.; Note: data in [EVAL Notes] field for some records is truncated from the source.

**Eval Date:** 09/16/2009  
**Violations Found:** Yes  
**Eval General Type:** Compliance Evaluation Inspection  
**Eval Type:** Routine done by local agency  
**Eval Division:** Berkeley City Toxics Management Division  
**Eval Program:** HWLQG  
**Eval Source:** CERS  
**Eval Notes:**

Inspector Name: Nabil-Al-Hadithy; Note: data in [EVAL Notes] field for some records is truncated from the source.

**Eval Date:** 09/16/2009  
**Violations Found:** Yes  
**Eval General Type:** Compliance Evaluation Inspection  
**Eval Type:** Routine done by local agency  
**Eval Division:** Berkeley City Toxics Management Division  
**Eval Program:** HWLQG  
**Eval Source:** CERS  
**Eval Notes:**

<b>Map Key</b>	<b>Number of Records</b>	<b>Direction</b>	<b>Distance (mi/ft)</b>	<b>Elev/Diff (ft)</b>	<b>Site</b>	<b>DB</b>
----------------	--------------------------	------------------	-------------------------	-----------------------	-------------	-----------

Inspector Name: Nabil Al- Hadithy; Note: data in [EVAL Notes] field for some records is truncated from the source.

**Eval Date:** 07/14/2015  
**Violations Found:** No  
**Eval General Type:** Compliance Evaluation Inspection  
**Eval Type:** Routine done by local agency  
**Eval Division:** Berkeley City Toxics Management Division  
**Eval Program:** HWLQG  
**Eval Source:** CERS  
**Eval Notes:**

Routine and annual inspection of site for all registered CUPA elements, HMBP, HW, UW, APSA, Cal ARP and Stormwater program. Over 1/3 of facility was inspected for HW compliance. Minor violations were noted and entered into Data base.; Note: data in [EVAL Notes] field for some records is truncated from the source.

**Eval Date:** 08/28/2008  
**Violations Found:** Yes  
**Eval General Type:** Compliance Evaluation Inspection  
**Eval Type:** Routine done by local agency  
**Eval Division:** Berkeley City Toxics Management Division  
**Eval Program:** HWLQG  
**Eval Source:** CERS  
**Eval Notes:**

Inspector Name: Nabil Al-Hadithy; Note: data in [EVAL Notes] field for some records is truncated from the source.

**Affiliations**

**Affil Type Desc:** Environmental Contact  
**Entity Name:** Jeffrey Bowman  
**Entity Title:**  
**Address:** 800 Dwight Way  
**City:** Berkeley  
**State:** CA  
**Country:**  
**Zip Code:** 94710  
**Phone:**

**Affil Type Desc:** Identification Signer  
**Entity Name:** Jeffrey Bowman  
**Entity Title:** Senior Manager - Environmental  
**Address:**  
**City:**  
**State:**  
**Country:**  
**Zip Code:**  
**Phone:**

**Affil Type Desc:** Legal Owner  
**Entity Name:** Bayer U.S. LLC  
**Entity Title:**  
**Address:** 100 Bayer Boulevard  
**City:** Whippany  
**State:** NJ  
**Country:** United States  
**Zip Code:** 07981  
**Phone:** (862) 404-3000

**Affil Type Desc:** Parent Corporation  
**Entity Name:** Bayer HealthCare LLC  
**Entity Title:**  
**Address:**  
**City:**  
**State:**  
**Country:**

Map Key	Number of Records	Direction	Distance (mi/ft)	Elev/Diff (ft)	Site	DB
---------	-------------------	-----------	------------------	----------------	------	----

Zip Code:  
Phone:

Affil Type Desc: Operator  
Entity Name: Bayer U.S. LLC  
Entity Title:  
Address:  
City:  
State:  
Country:  
Zip Code:  
Phone: (510) 705-5000

Affil Type Desc: Property Owner  
Entity Name: Bayer U.S. LLC  
Entity Title:  
Address: 100 Bayer Road  
City: Pittsburgh  
State: PA  
Country: United States  
Zip Code: 15205  
Phone: (412) 777-2000

Affil Type Desc: CUPA District  
Entity Name: Berkeley City Toxics Management Division  
Entity Title:  
Address: 1947 Center Street, 1st Floor  
City: Berkeley  
State: CA  
Country:  
Zip Code: 94704  
Phone: (510) 981-7460

Affil Type Desc: Facility Mailing Address  
Entity Name: Mailing Address  
Entity Title:  
Address: 800 Dwight Way  
City: Berkeley  
State: CA  
Country:  
Zip Code: 94710  
Phone:

Coordinates

Env Int Type Code:	APSA	Longitude:	-122.295630
Program ID:	10151747	Coord Name:	
Latitude:	37.859830	Ref Point Type Desc:	Center of a facility or station.

<u>1</u>	16 of 22	NNE	0.00 / 0.00	31.16 / 0	bayer corp 800 dewight way s/e corner of facility berkeley CA 94710	CHMIRS
----------	----------	-----	-------------	-----------	--	--------

Control No:		Notified Date:	3/4/1996
Notified Date Time:	02:46:11 PM	Year:	1996
County:	ALAMEDA		
URL:			

California Hazardous Material Incident Report System (as of 1993 to 1996)

Contained:	YES	Incident Date:	1540/02mar96
Substance:	30% ethylene glycol	Injuries?:	NO
Type:	CHEMICAL	Fatals?:	NO
Qty:		Evacs?:	NO
Other:		Cleanup:	not possible

Map Key	Number of Records	Direction	Distance (mi/ft)	Elev/Diff (ft)	Site	DB
<b>Measure:</b>				<b>Site:</b>	OTHER	
<b>Amount:</b>	100 gals			<b>City:</b>	berkeley	
<b>Water:</b>	YES			<b>County:</b>	ALAMEDA	
<b>Water Way:</b>	aquatic park lagoon			<b>Zip:</b>	94710	
<b>Location:</b>	800 dewight way s/e corner of facility					
<b>Description:</b>	during filling of cooling system valve left open, leak duration was for 10 min					

<u>1</u>	17 of 22	NNE	0.00 / 0.00	31.16 / 0	BAYER CORPORATION 800 DWIGHT WAY BERKELEY CA 94710	EMISSIONS
----------	----------	-----	-------------	-----------	--	-----------

**1999 Criteria Data**

<b>Facility ID:</b>	12071	<b>CERR Code:</b>	
<b>Facility SIC Code:</b>	6512	<b>TOGT:</b>	19.225
<b>CO:</b>	1	<b>ROGT:</b>	9.1221538
<b>Air Basin:</b>	SF	<b>COT:</b>	3.15
<b>District:</b>	BA	<b>NOXT:</b>	12.6
<b>COID:</b>	ALA	<b>SOXT:</b>	.052
<b>DISN:</b>	BAY AREA AQMD	<b>PMT:</b>	.27
<b>CHAPIS:</b>		<b>PM10T:</b>	.27

**1999 Toxic Data**

<b>Facility ID:</b>	12071	<b>COID:</b>	ALA
<b>Facility SIC Code:</b>	6512	<b>DISN:</b>	BAY AREA AQMD
<b>CO:</b>	1	<b>CHAPIS:</b>	
<b>Air Basin:</b>	SF	<b>CERR Code:</b>	
<b>District:</b>	BA		
<b>TS:</b>			
<b>Health Risk Asmt:</b>			
<b>Non-Cancer Chronic Haz Ind:</b>			
<b>Non-Cancer Acute Haz Ind:</b>			

**2000 Criteria Data**

<b>Facility ID:</b>	12071	<b>CERR Code:</b>	
<b>Facility SIC Code:</b>	6512	<b>TOGT:</b>	19.225
<b>CO:</b>	1	<b>ROGT:</b>	9.13
<b>Air Basin:</b>	SF	<b>COT:</b>	3.15
<b>District:</b>	BA	<b>NOXT:</b>	12.6
<b>COID:</b>	ALA	<b>SOXT:</b>	.052
<b>DISN:</b>	BAY AREA AQMD	<b>PMT:</b>	.27
<b>CHAPIS:</b>		<b>PM10T:</b>	.28

**2000 Toxic Data**

<b>Facility ID:</b>	12071	<b>COID:</b>	ALA
<b>Facility SIC Code:</b>	6512	<b>DISN:</b>	BAY AREA AQMD
<b>CO:</b>	1	<b>CHAPIS:</b>	
<b>Air Basin:</b>	SF	<b>CERR Code:</b>	
<b>District:</b>	BA		
<b>TS:</b>			
<b>Health Risk Asmt:</b>			
<b>Non-Cancer Chronic Haz Ind:</b>			
<b>Non-Cancer Acute Haz Ind:</b>			

**2001 Criteria Data**

<b>Facility ID:</b>	12071	<b>CERR Code:</b>	
<b>Facility SIC Code:</b>	6512	<b>TOGT:</b>	10.79



Map Key	Number of Records	Direction	Distance (mi/ft)	Elev/Diff (ft)	Site	DB
CO:	1				ROGT:	5.91
Air Basin:	SF				COT:	3.63
District:	BA				NOXT:	15.15
COID:	ALA				SOXT:	.04
DISN:	BAY AREA AQMD				PMT:	.54
CHAPIS:	Y				PM10T:	.54

**2001 Toxic Data**

Facility ID:	12071	COID:	ALA
Facility SIC Code:	6512	DISN:	BAY AREA AQMD
CO:	1	CHAPIS:	Y
Air Basin:	SF	CERR Code:	
District:	BA		
TS:			
Health Risk Asmt:			
Non-Cancer Chronic Haz Ind:			
Non-Cancer Acute Haz Ind:			

**2002 Criteria Data**

Facility ID:	12071	CERR Code:	
Facility SIC Code:	2834	TOGT:	6.478
CO:	1	ROGT:	2.6285873
Air Basin:	SF	COT:	3.678
District:	BA	NOXT:	14.737
COID:	ALA	SOXT:	.06
DISN:	BAY AREA AQMD	PMT:	.324
CHAPIS:	Y	PM10T:	.323712

**2002 Toxic Data**

Facility ID:	12071	COID:	ALA
Facility SIC Code:	2834	DISN:	BAY AREA AQMD
CO:	1	CHAPIS:	Y
Air Basin:	SF	CERR Code:	
District:	BA		
TS:			
Health Risk Asmt:			
Non-Cancer Chronic Haz Ind:			
Non-Cancer Acute Haz Ind:			

**2003 Criteria Data**

Facility ID:	12071	CERR Code:	
Facility SIC Code:	2834	TOGT:	9.025
CO:	1	ROGT:	3.64
Air Basin:	SF	COT:	3.388
District:	BA	NOXT:	13.599
COID:	ALA	SOXT:	.054
DISN:	BAY AREA AQMD	PMT:	.308
CHAPIS:	Y	PM10T:	.29

**2003 Toxic Data**

Facility ID:	12071	COID:	ALA
Facility SIC Code:	2834	DISN:	BAY AREA AQMD
CO:	1	CHAPIS:	Y
Air Basin:	SF	CERR Code:	
District:	BA		
TS:			
Health Risk Asmt:			
Non-Cancer Chronic Haz Ind:			

Map Key	Number of Records	Direction	Distance (mi/ft)	Elev/Diff (ft)	Site	DB
---------	-------------------	-----------	------------------	----------------	------	----

**Non-Cancer Acute Haz Ind:**

**2004 Criteria Data**

<b>Facility ID:</b>	12071	<b>CERR Code:</b>	
<b>Facility SIC Code:</b>	2834	<b>TOGT:</b>	1.107
<b>CO:</b>	1	<b>ROGT:</b>	.4810017
<b>Air Basin:</b>	SF	<b>COT:</b>	3.205
<b>District:</b>	BA	<b>NOXT:</b>	12.859
<b>COID:</b>	ALA	<b>SOXT:</b>	.052
<b>DISN:</b>	BAY AREA AQMD	<b>PMT:</b>	.285
<b>CHAPIS:</b>	Y	<b>PM10T:</b>	.28464

**2004 Toxic Data**

<b>Facility ID:</b>	12071	<b>COID:</b>	ALA
<b>Facility SIC Code:</b>	2834	<b>DISN:</b>	BAY AREA AQMD
<b>CO:</b>	1	<b>CHAPIS:</b>	Y
<b>Air Basin:</b>	SF	<b>CERR Code:</b>	
<b>District:</b>	BA		

**TS:**  
**Health Risk Asmt:**  
**Non-Cancer Chronic Haz Ind:**  
**Non-Cancer Acute Haz Ind:**

**2005 Criteria Data**

<b>Facility ID:</b>	12071	<b>CERR Code:</b>	
<b>Facility SIC Code:</b>	2834	<b>TOGT:</b>	1.199
<b>CO:</b>	1	<b>ROGT:</b>	.5297921
<b>Air Basin:</b>	SF	<b>COT:</b>	4.064
<b>District:</b>	BA	<b>NOXT:</b>	16.325
<b>COID:</b>	ALA	<b>SOXT:</b>	.066
<b>DISN:</b>	BAY AREA AQMD	<b>PMT:</b>	.376
<b>CHAPIS:</b>	Y	<b>PM10T:</b>	.375088

**2005 Toxic Data**

<b>Facility ID:</b>	12071	<b>COID:</b>	ALA
<b>Facility SIC Code:</b>	2834	<b>DISN:</b>	BAY AREA AQMD
<b>CO:</b>	1	<b>CHAPIS:</b>	Y
<b>Air Basin:</b>	SF	<b>CERR Code:</b>	
<b>District:</b>	BA		

**TS:**  
**Health Risk Asmt:**  
**Non-Cancer Chronic Haz Ind:**  
**Non-Cancer Acute Haz Ind:**

**2006 Criteria Data**

<b>Facility ID:</b>	12071	<b>CERR Code:</b>	
<b>Facility SIC Code:</b>	2834	<b>TOGT:</b>	9.68
<b>CO:</b>	1	<b>ROGT:</b>	3.9784291
<b>Air Basin:</b>	SF	<b>COT:</b>	4.803
<b>District:</b>	BA	<b>NOXT:</b>	19.43
<b>COID:</b>	ALA	<b>SOXT:</b>	.09
<b>DISN:</b>	BAY AREA AQMD	<b>PMT:</b>	.43
<b>CHAPIS:</b>	Y	<b>PM10T:</b>	.429328

**2006 Toxic Data**

<b>Facility ID:</b>	12071	<b>COID:</b>	ALA
---------------------	-------	--------------	-----

Map Key	Number of Records	Direction	Distance (mi/ft)	Elev/Diff (ft)	Site	DB
Facility SIC Code:	2834				DISN:	BAY AREA AQMD
CO:	1				CHAPIS:	Y
Air Basin:	SF				CERR Code:	
District:	BA					
TS:						
Health Risk Asmt:						
Non-Cancer Chronic Haz Ind:						
Non-Cancer Acute Haz Ind:						

**2007 Criteria Data**

Facility ID:	12071				CERR Code:	
Facility SIC Code:	2834				TOGT:	10.016
CO:	1				ROGT:	4.1116668
Air Basin:	SF				COT:	5.326
District:	BA				NOXT:	21.483
COID:	ALA				SOXT:	.084
DISN:	BAY AREA AQMD				PMT:	.475
CHAPIS:					PM10T:	.474352

**2007 Toxic Data**

Facility ID:	12071				COID:	ALA
Facility SIC Code:	2834				DISN:	BAY AREA AQMD
CO:	1				CHAPIS:	
Air Basin:	SF				CERR Code:	
District:	BA					
TS:						
Health Risk Asmt:						
Non-Cancer Chronic Haz Ind:						
Non-Cancer Acute Haz Ind:						

**2008 Criteria Data**

Facility ID:	12071				CERR Code:	
Facility SIC Code:	2834				TOGT:	30.352
CO:	1				ROGT:	12.2569758
Air Basin:	SF				COT:	4.891
District:	BA				NOXT:	19.876
COID:	ALA				SOXT:	.076
DISN:	BAY AREA AQMD				PMT:	.442
CHAPIS:					PM10T:	.441136

**2008 Toxic Data**

Facility ID:	12071				COID:	ALA
Facility SIC Code:	2834				DISN:	BAY AREA AQMD
CO:	1				CHAPIS:	
Air Basin:	SF				CERR Code:	
District:	BA					
TS:						
Health Risk Asmt:						
Non-Cancer Chronic Haz Ind:						
Non-Cancer Acute Haz Ind:						

**2009 Criteria Data**

Facility ID:	12071				CERR Code:	
Facility SIC Code:	2834				TOGT:	13.765
CO:	1				ROGT:	5.6204436
Air Basin:	SF				COT:	5.191
District:	BA				NOXT:	20.783
COID:	ALA				SOXT:	.082

Map Key	Number of Records	Direction	Distance (mi/ft)	Elev/Diff (ft)	Site	DB
DISN:	BAY AREA AQMD			PMT:	. 46534426229508196721311475409836065573 77	
CHAPIS:				PM10T:	.464544	

**2009 Toxic Data**

**Facility ID:** 12071  
**Facility SIC Code:** 2834  
**CO:** 1  
**Air Basin:** SF  
**District:** BA  
**TS:**  
**Health Risk Asmt:**  
**Non-Cancer Chronic Haz Ind:**  
**Non-Cancer Acute Haz Ind:**

**CROID:** ALA  
**DISN:** BAY AREA AQMD  
**CHAPIS:**  
**CERR Code:**

**2010 Toxic Data**

**Facility ID:** 12071  
**Facility SIC Code:** 2834  
**CO:** 1  
**Air Basin:** SF  
**District:** BA  
**TS:**  
**Health Risk Asmt:**  
**Non-Cancer Chronic Haz Ind:**  
**Non-Cancer Acute Haz Ind:**

**CROID:** ALA  
**DISN:** BAY AREA AQMD  
**CHAPIS:**  
**CERR Code:**

**2011 Criteria Data**

**Facility ID:** 12071  
**Facility SIC Code:** 2834  
**CO:** 1  
**Air Basin:** SF  
**District:** BA  
**CROID:** ALA  
**DISN:** BAY AREA AQMD

**CERR Code:**  
**TOGT:** 6.871  
**ROGT:** 2.801228  
**COT:** 4.565  
**NOXT:** 18.293  
**SOXT:** .068  
**PMT:** .  
42240163934426229508196721311475409836  
06  
**CHAPIS:** **PM10T:** .421

**2011 Toxic Data**

**Facility ID:** 12071  
**Facility SIC Code:** 2834  
**CO:** 1  
**Air Basin:** SF  
**District:** BA  
**TS:**  
**Health Risk Asmt:**  
**Non-Cancer Chronic Haz Ind:**  
**Non-Cancer Acute Haz Ind:**

**CROID:** ALA  
**DISN:** BAY AREA AQMD  
**CHAPIS:**  
**CERR Code:**

<u>1</u>	18 of 22	NNE	0.00 / 0.00	31.16 / 0	BAYER HEALTHCARE LLC 800 DWIGHT WAY BERKELEY CA 94710	EMISSIONS
----------	----------	-----	----------------	--------------	---	-----------

**2012 Criteria Data**

**Facility ID:** 12071  
**CERR Code:**

Map Key	Number of Records	Direction	Distance (mi/ft)	Elev/Diff (ft)	Site	DB
Facility SIC Code:	2834			TOGT:	6.871	
CO:	1			ROGT:	2.801228	
Air Basin:	SF			COT:	4.565	
District:	BA			NOXT:	18.293	
COID:	ALA			SOXT:	.068	
DISN:	BAY AREA AQMD			PMT:	.	
					42240163934426229508196721311475409836	
					06	
CHAPIS:				PM10T:	.421	

#### 2012 Toxic Data

Facility ID:	12071			COID:	ALA	
Facility SIC Code:	2834			DISN:	BAY AREA AQMD	
CO:	1			CHAPIS:		
Air Basin:	SF			CERR Code:		
District:	BA					
TS:						
Health Risk Asmt:						
Non-Cancer Chronic Haz Ind:						
Non-Cancer Acute Haz Ind:						

#### 2013 Criteria Data

Facility ID:	12071			CERR Code:		
Facility SIC Code:	2834			TOGT:	18.607	
CO:	1			ROGT:	7.4865461	
Air Basin:	SF			COT:	4.472	
District:	BA			NOXT:	18.205	
COID:	ALA			SOXT:	.07	
DISN:	BAY AREA AQMD			PMT:	.414	
CHAPIS:				PM10T:	.411	

#### 2013 Toxic Data

Facility ID:	12071			COID:	ALA	
Facility SIC Code:	2834			DISN:	BAY AREA AQMD	
CO:	1			CHAPIS:		
Air Basin:	SF			CERR Code:		
District:	BA					
TS:						
Health Risk Asmt:						
Non-Cancer Chronic Haz Ind:						
Non-Cancer Acute Haz Ind:						

#### 2014 Criteria Data

Facility ID:	12071			CERR Code:		
Facility SIC Code:	2834			TOGT:	13.926437948	
CO:	1			ROGT:		
Air Basin:	SF			COT:	4.37741819	
District:	BA			NOXT:	17.807094088	
COID:	ALA			SOXT:	.068766448	
DISN:	BAY AREA AQMD			PMT:	.403780951	
CHAPIS:				PM10T:	.402022284	

#### 2014 Toxic Data

Facility ID:	12071			COID:	ALA	
Facility SIC Code:	2834			DISN:	BAY AREA AQMD	
CO:	1			CHAPIS:		
Air Basin:	SF			CERR Code:		
District:	BA					

Map Key	Number of Records	Direction	Distance (mi/ft)	Elev/Diff (ft)	Site	DB
---------	-------------------	-----------	------------------	----------------	------	----

TS:  
 Health Risk Asmt:  
 Non-Cancer Chronic Haz Ind:  
 Non-Cancer Acute Haz Ind:

**2015 Criteria Data**

Facility ID:	12071	CERR Code:	
Facility SIC Code:	2834	TOGT:	12.174852907
CO:	1	ROGT:	11.933399958
Air Basin:	SF	COT:	4.250439397
District:	BA	NOXT:	17.382189142
COID:	ALA	SOXT:	.072008154
DISN:	BAY AREA AQMD	PMT:	.370066741
CHAPIS:		PM10T:	.369208328

**2015 Toxic Data**

Facility ID:	12071	COID:	ALA
Facility SIC Code:	2834	DISN:	BAY AREA AQMD
CO:	1	CHAPIS:	
Air Basin:	SF	CERR Code:	
District:	BA		
TS:			
Health Risk Asmt:	6.1		
Non-Cancer Chronic Haz Ind:	0		
Non-Cancer Acute Haz Ind:	1		

<u>1</u>	19 of 22	NNE	0.00 / 0.00	31.16 / 0	BAYER US LLC 800 DWIGHT WAY BERKELEY CA 94710	EMISSIONS
----------	----------	-----	-------------	-----------	---	-----------

**2016 Criteria Data**

Facility ID:	12071	CERR CODE:	
Facility SIC Code:	2834	TOGT:	16.640649328
CO:	1	ROGT:	6.7296318163152
Air Basin:	SF	COT:	3.797321054
District:	BA	NOXT:	15.252781997
COID:	ALA	SOXT:	.074413299
DISN:	BAY AREA AQMD	PMT:	.338555161
CHAPIS:		PM10T:	.337612325

**2016 Toxic Data**

Facility ID:	12071	TS:	
Facility SIC Code:	2834	HRA:	6.1
CERR CODE:		CH Index:	0
COID:	ALA	AH Index:	1
CO:	1	Air Basin:	SF
DISN:	BAY AREA AQMD	District:	BA
CHAPIS:			

**2017 Criteria Data**

Facility ID:	12071	CERR Code:	
Facility SIC Code:	2834	TOGT:	18.876732443
CO:	1	ROGT:	7.5908568481707
Air Basin:	SF	COT:	3.557833343
District:	BA	NOXT:	14.049044075
COID:	ALA	SOXT:	.073555133

Map Key	Number of Records	Direction	Distance (mi/ft)	Elev/Diff (ft)	Site	DB
DISN:	BAY AREA AQMD				PMT:	.320680572
CHAPIS:					PM10T:	.320429129
<b><u>2017 Toxic Data</u></b>						
Facility ID:	12071				COID:	ALA
Facility SIC Code:	2834				DISN:	BAY AREA AQMD
CO:	1				CHAPIS:	
Air Basin:	SF				CERR Code:	
District:	BA					
TS:						
Health Risk Asmt:	6.1					
Non-Cancer Chronic Haz Ind:	0					
Non-Cancer Acute Haz Ind:	1					

<u>1</u>	20 of 22	NNE	0.00 / 0.00	31.16 / 0	BAYER HEALTHCARE PHARMACEUTICALS 800 DWIGHT WAY BERKELEY CA 94701	TRIS
TRI FD:	94710CTTRB4THAN				Pgm Sys ID (Map):	94710CTTRB4THAN
FRS ID:	110000483806				Registry ID (Map):	110000483806
Facility Name:	BAYER HEALTHCARE PHARMACEUTICALS				Primary Name (Map):	BAYER HEALTHCARE PHARMACEUTICALS
Street Address:	800 DWIGHT WAY				Location Addr (Map):	800 DWIGHT WAY
City:	BERKELEY				City Name (Map):	BERKELEY
County:	ALAMEDA				County Name (Map):	ALAMEDA
State:	CA				State Code (Map):	CA
Zip:	94701				Postal Code (Map):	947101986
Latitude:	37.858361				Latitude83 (Map):	37.858361
Longitude:	-122.295611				Longitude83 (Map):	-122.295611
BIA:					FIPS Code (Map):	06001
Tribe:						
Record Source(s):	TRI Federal Download / TRI Mapserver					

**MapServer Details**

Interest Type:	TRI REPORTER	HUC8 Code:	18050002
Active Status:	***UNCHANGED***	Accuracy Value:	0
Pgm Sys Acnm:	TRIS	Collect Mth Desc:	INTERPOLATION - DIGITAL MAP SRCE (TIGER)
Pgm Report:	no data yet	Ref Point Desc:	CENTER OF FACILITY
Public Ind:	Y		
Fac URL:	<a href="http://oaspub.epa.gov/enviro/fac_gateway.main?p_regid=110000483806">http://oaspub.epa.gov/enviro/fac_gateway.main?p_regid=110000483806</a>		

**1987 Details**

TRI FD:	94710CTTRB4THAN
Sic 2:	
8.7 Treatment Off Site:	0
Sic 3:	
Sic 4:	
Sic 5:	
Sic 6:	
Primary NAICS:	325412
Naics 2:	
Naics 3:	
Naics 4:	
Naics 5:	
Year:	1987
Naics 6:	
Doc Ctrl No:	1387010174542
Chemical:	ACETONE
Elemental Metal Included:	NO
Cas No Compound ID:	000067641
SRS ID:	4309

<b>Map Key</b>	<b>Number of Records</b>	<b>Direction</b>	<b>Distance (mi/ft)</b>	<b>Elev/Diff (ft)</b>	<b>Site</b>	<b>DB</b>
<b>Clean Air Act Chemical:</b>		NO				
<b>Classification:</b>		TRI				
<b>Metal:</b>		NO				
<b>Metal Category:</b>		0				
<b>Parent Co Name:</b>		BAYER CORP				
<b>Carcinogen:</b>		NO				
<b>Form Type:</b>		R				
<b>Unit of Measure:</b>		Pounds				
<b>5.1 Fugitive Air:</b>		750				
<b>5.2 Stack Air:</b>		32000				
<b>5.3 Water:</b>		0				
<b>5.4 Underground:</b>		0				
<b>5.4.1 Underground CL I:</b>		0				
<b>5.4.2 Underground C II-V:</b>		0				
<b>5.5.1 Landfills:</b>		0				
<b>Parent Co Db No:</b>		064960248				
<b>5.5.1a RCRA C Landfill:</b>		0				
<b>5.5.1b Other Landfills:</b>		0				
<b>5.5.2 Land Treatment:</b>		0				
<b>5.5.3 Surface Impndmnt:</b>		0				
<b>5.5.3a RCRA Surface IM:</b>		0				
<b>5.5.3b Other Surface I:</b>		0				
<b>5.5.4 Other Disposal:</b>		0				
<b>On Site Release Total:</b>		32750				
<b>6.1 POTW TRNS RLSE:</b>		0				
<b>6.1 POTW TRNS TRT:</b>		10				
<b>Standard Parent Co Name:</b>						
<b>POTW Total Transfers:</b>		10				
<b>6.2 M10:</b>		0				
<b>6.2 M41:</b>		0				
<b>6.2 M62:</b>		0				
<b>6.2 M40 Metal:</b>		0				
<b>6.2 M61 Metal:</b>		0				
<b>6.2 M71:</b>		0				
<b>6.2 M81:</b>		0				
<b>6.2 M82:</b>		0				
<b>6.2 M72:</b>		0				
<b>Federal Facility:</b>		NO				
<b>6.2 M63:</b>		0				
<b>6.2 M66:</b>		0				
<b>6.2 M67:</b>		0				
<b>6.2 M64:</b>		0				
<b>6.2 M65:</b>		0				
<b>6.2 M73:</b>		0				
<b>6.2 M79:</b>		0				
<b>6.2 M90:</b>		0				
<b>6.2 M94:</b>		0				
<b>6.2 M99:</b>		0				
<b>Industry Sector Code:</b>		325				
<b>Off Site Release Total:</b>		0				
<b>6.2 M20:</b>		0				
<b>6.2 M24:</b>		0				
<b>6.2 M26:</b>		0				
<b>6.2 M28:</b>		0				
<b>6.2 M93:</b>		0				
<b>Off Site Recycled Total:</b>		0				
<b>6.2 M56:</b>		0				
<b>6.2 M92:</b>		0				
<b>Off Site Energy Recovery :</b>		0				
<b>Industry Sector:</b>		Chemicals				
<b>6.2 M40 Non Metal:</b>		0				
<b>6.2 M50:</b>		0				
<b>6.2 M54:</b>		0				
<b>6.2 M61 Non Metal:</b>		0				
<b>6.2 M69:</b>		0				
<b>6.2 M95:</b>		0				
<b>Off Site Treated Total:</b>		10				
<b>6.2 Unclassified:</b>		0				
<b>6.2 Total Transfer:</b>		10				



Map Key	Number of Records	Direction	Distance (mi/ft)	Elev/Diff (ft)	Site	DB
<b>Total Releases:</b>			32750			
<b>Primary SIC:</b>			2831			
<b>8.1 Releases:</b>			0			
<b>8.1a On Site Contained:</b>			0			
<b>8.1b On Site Other :</b>			0			
<b>8.1c Off Site Contain:</b>			0			
<b>8.1d Off Site Other R:</b>			0			
<b>8.2 Energy Recover On:</b>			0			
<b>8.3 Energy Recover Of:</b>			0			
<b>8.4 Recycling On Site:</b>			0			
<b>8.5 Recycling Off Sit:</b>			0			
<b>8.6 Treatment On Site:</b>			0			
<b>Production Wste (8.1- 8.7):</b>						
0						
<b>8.9 Production Ratio:</b>						
<b>Prod Ratio Or Activity:</b>						
<b>8.8 One Time Release:</b>						
<b><u>1990 Details</u></b>						
<b>TRI FD:</b>			94710CTTRB4THAN			
<b>Sic 2:</b>						
<b>8.7 Treatment Off Site:</b>			0			
<b>Sic 3:</b>						
<b>Sic 4:</b>						
<b>Sic 5:</b>						
<b>Sic 6:</b>						
<b>Primary NAICS:</b>			325414			
<b>Naics 2:</b>						
<b>Naics 3:</b>						
<b>Naics 4:</b>						
<b>Naics 5:</b>						
<b>Year:</b>			1990			
<b>Naics 6:</b>						
<b>Doc Ctrl No:</b>			1390045389537			
<b>Chemical:</b>			PHOSPHORIC ACID			
<b>Elemental Metal Included:</b>			NO			
<b>Cas No Compound ID:</b>			007664382			
<b>SRS ID:</b>			152363			
<b>Clean Air Act Chemical:</b>			NO			
<b>Classification:</b>			TRI			
<b>Metal:</b>			NO			
<b>Metal Category:</b>			0			
<b>Parent Co Name:</b>			BAYER CORP			
<b>Carcinogen:</b>			NO			
<b>Form Type:</b>			R			
<b>Unit of Measure:</b>			Pounds			
<b>5.1 Fugitive Air:</b>			0			
<b>5.2 Stack Air:</b>			0			
<b>5.3 Water:</b>			0			
<b>5.4 Underground:</b>			0			
<b>5.4.1 Underground CL I:</b>			0			
<b>5.4.2 Underground C II-V:</b>			0			
<b>5.5.1 Landfills:</b>			0			
<b>Parent Co Db No:</b>			064960248			
<b>5.5.1a RCRA C Landfill:</b>			0			
<b>5.5.1b Other Landfills:</b>			0			
<b>5.5.2 Land Treatment:</b>			0			
<b>5.5.3 Surface Impndmnt:</b>			0			
<b>5.5.3a RCRA Surface IM:</b>			0			
<b>5.5.3b Other Surface I:</b>			0			
<b>5.5.4 Other Disposal:</b>			0			
<b>On Site Release Total:</b>			0			

<b>Map Key</b>	<b>Number of Records</b>	<b>Direction</b>	<b>Distance (mi/ft)</b>	<b>Elev/Diff (ft)</b>	<b>Site</b>	<b>DB</b>
6.1 POTW TRNS RLSE:	0					
6.1 POTW TRNS TRT:	0					
Standard Parent Co Name:						
POTW Total Transfers:	0					
6.2 M10:	0					
6.2 M41:	0					
6.2 M62:	0					
6.2 M40 Metal:	0					
6.2 M61 Metal:	0					
6.2 M71:	0					
6.2 M81:	0					
6.2 M82:	0					
6.2 M72:	0					
Federal Facility:	NO					
6.2 M63:	0					
6.2 M66:	0					
6.2 M67:	0					
6.2 M64:	0					
6.2 M65:	0					
6.2 M73:	0					
6.2 M79:	0					
6.2 M90:	0					
6.2 M94:	0					
6.2 M99:	0					
Industry Sector Code:	325					
Off Site Release Total:	0					
6.2 M20:	0					
6.2 M24:	0					
6.2 M26:	0					
6.2 M28:	0					
6.2 M93:	0					
Off Site Recycled Total:	0					
6.2 M56:	0					
6.2 M92:	0					
Off Site Energy Recovery :	0					
Industry Sector:	Chemicals					
6.2 M40 Non Metal:	0					
6.2 M50:	0					
6.2 M54:	0					
6.2 M61 Non Metal:	0					
6.2 M69:	0					
6.2 M95:	0					
Off Site Treated Total:	0					
6.2 Unclassified:	0					
6.2 Total Transfer:	0					
Total Releases:	0					
Primary SIC:	2836					
8.1 Releases:	0					
8.1a On Site Contained:	0					
8.1b On Site Other :	0					
8.1c Off Site Contain:	0					
8.1d Off Site Other R:	0					
8.2 Energy Recover On:	0					
8.3 Energy Recover Of:	0					
8.4 Recycling On Site:	0					
8.5 Recycling Off Sit:	0					
8.6 Treatment On Site:	0					
Production Wste (8.1- 8.7):						
0						
8.9 Production Ratio:						
Prod Ratio Or Activity:						
8.8 One Time Release:						

Map Key	Number of Records	Direction	Distance (mi/ft)	Elev/Diff (ft)	Site	DB
<b>1991 Details</b>						
TRI FD:			94710CTTRB4THAN			
Sic 2:						
8.7 Treatment Off Site:	0					
Sic 3:						
Sic 4:						
Sic 5:						
Sic 6:						
Primary NAICS:	325414					
Naics 2:						
Naics 3:						
Naics 4:						
Naics 5:						
Year:	1991					
Naics 6:						
Doc Ctrl No:	1391055260424					
Chemical:	PHOSPHORIC ACID					
Elemental Metal Included:	NO					
Cas No Compound ID:	007664382					
SRS ID:	152363					
Clean Air Act Chemical:	NO					
Classification:	TRI					
Metal:	NO					
Metal Category:	0					
Parent Co Name:	BAYER CORP					
Carcinogen:	NO					
Form Type:	R					
Unit of Measure:	Pounds					
5.1 Fugitive Air:	0					
5.2 Stack Air:	0					
5.3 Water:	0					
5.4 Underground:	0					
5.4.1 Underground CL I:	0					
5.4.2 Underground C II-V:	0					
5.5.1 Landfills:	0					
Parent Co Db No:	064960248					
5.5.1a RCRA C Landfill:	0					
5.5.1b Other Landfills:	0					
5.5.2 Land Treatment:	0					
5.5.3 Surface Impndmnt:	0					
5.5.3a RCRA Surface IM:	0					
5.5.3b Other Surface I:	0					
5.5.4 Other Disposal:	0					
On Site Release Total:	0					
6.1 POTW TRNS RLSE:	0					
6.1 POTW TRNS TRT:	0					
Standard Parent Co Name:						
POTW Total Transfers:	0					
6.2 M10:	0					
6.2 M41:	0					
6.2 M62:	0					
6.2 M40 Metal:	0					
6.2 M61 Metal:	0					
6.2 M71:	0					
6.2 M81:	0					
6.2 M82:	0					
6.2 M72:	0					
Federal Facility:	NO					
6.2 M63:	0					
6.2 M66:	0					
6.2 M67:	0					
6.2 M64:	0					
6.2 M65:	0					
6.2 M73:	0					
6.2 M79:	0					
6.2 M90:	0					
6.2 M94:	0					
6.2 M99:	0					

Map Key	Number of Records	Direction	Distance (mi/ft)	Elev/Diff (ft)	Site	DB
<b>Industry Sector Code:</b>	325					
<b>Off Site Release Total:</b>	0					
<b>6.2 M20:</b>	0					
<b>6.2 M24:</b>	0					
<b>6.2 M26:</b>	0					
<b>6.2 M28:</b>	0					
<b>6.2 M93:</b>	0					
<b>Off Site Recycled Total:</b>	0					
<b>6.2 M56:</b>	0					
<b>6.2 M92:</b>	0					
<b>Off Site Energy Recovery :</b>	0					
<b>Industry Sector:</b>	Chemicals					
<b>6.2 M40 Non Metal:</b>	0					
<b>6.2 M50:</b>	0					
<b>6.2 M54:</b>	0					
<b>6.2 M61 Non Metal:</b>	0					
<b>6.2 M69:</b>	0					
<b>6.2 M95:</b>	0					
<b>Off Site Treated Total:</b>	0					
<b>6.2 Unclassified:</b>	0					
<b>6.2 Total Transfer:</b>	0					
<b>Total Releases:</b>	0					
<b>Primary SIC:</b>	2836					
<b>8.1 Releases:</b>	0					
<b>8.1a On Site Contained:</b>	0					
<b>8.1b On Site Other :</b>	0					
<b>8.1c Off Site Contain:</b>	0					
<b>8.1d Off Site Other R:</b>	0					
<b>8.2 Energy Recover On:</b>	0					
<b>8.3 Energy Recover Of:</b>	0					
<b>8.4 Recycling On Site:</b>	0					
<b>8.5 Recycling Off Sit:</b>	0					
<b>8.6 Treatment On Site:</b>	104491					
<b>Production Wste (8.1- 8.7):</b>	104491					
<b>8.9 Production Ratio:</b>	2.8					
<b>Prod Ratio Or Activity:</b>	0					
<b>8.8 One Time Release:</b>	0					
<b><u>1992 Details</u></b>						
<b>TRI FD:</b>	94710CTTRB4THAN					
<b>Sic 2:</b>						
<b>8.7 Treatment Off Site:</b>	0					
<b>Sic 3:</b>						
<b>Sic 4:</b>						
<b>Sic 5:</b>						
<b>Sic 6:</b>						
<b>Primary NAICS:</b>	325414					
<b>Naics 2:</b>						
<b>Naics 3:</b>						
<b>Naics 4:</b>						
<b>Naics 5:</b>						
<b>Year:</b>	1992					
<b>Naics 6:</b>						
<b>Doc Ctrl No:</b>	1392065354577					
<b>Chemical:</b>	PHOSPHORIC ACID					
<b>Elemental Metal Included:</b>	NO					
<b>Cas No Compound ID:</b>	007664382					
<b>SRS ID:</b>	152363					

<b>Map Key</b>	<b>Number of Records</b>	<b>Direction</b>	<b>Distance (mi/ft)</b>	<b>Elev/Diff (ft)</b>	<b>Site</b>	<b>DB</b>
<b>Clean Air Act Chemical:</b>		NO				
<b>Classification:</b>		TRI				
<b>Metal:</b>		NO				
<b>Metal Category:</b>		0				
<b>Parent Co Name:</b>		BAYER CORP				
<b>Carcinogen:</b>		NO				
<b>Form Type:</b>		R				
<b>Unit of Measure:</b>		Pounds				
<b>5.1 Fugitive Air:</b>		0				
<b>5.2 Stack Air:</b>		0				
<b>5.3 Water:</b>		0				
<b>5.4 Underground:</b>		0				
<b>5.4.1 Underground CL I:</b>		0				
<b>5.4.2 Underground C II-V:</b>		0				
<b>5.5.1 Landfills:</b>		0				
<b>Parent Co Db No:</b>		064960248				
<b>5.5.1a RCRA C Landfill:</b>		0				
<b>5.5.1b Other Landfills:</b>		0				
<b>5.5.2 Land Treatment:</b>		0				
<b>5.5.3 Surface Impndmnt:</b>		0				
<b>5.5.3a RCRA Surface IM:</b>		0				
<b>5.5.3b Other Surface I:</b>		0				
<b>5.5.4 Other Disposal:</b>		0				
<b>On Site Release Total:</b>		0				
<b>6.1 POTW TRNS RLSE:</b>		0				
<b>6.1 POTW TRNS TRT:</b>		0				
<b>Standard Parent Co Name:</b>						
<b>POTW Total Transfers:</b>		0				
<b>6.2 M10:</b>		0				
<b>6.2 M41:</b>		0				
<b>6.2 M62:</b>		0				
<b>6.2 M40 Metal:</b>		0				
<b>6.2 M61 Metal:</b>		0				
<b>6.2 M71:</b>		0				
<b>6.2 M81:</b>		0				
<b>6.2 M82:</b>		0				
<b>6.2 M72:</b>		0				
<b>Federal Facility:</b>		NO				
<b>6.2 M63:</b>		0				
<b>6.2 M66:</b>		0				
<b>6.2 M67:</b>		0				
<b>6.2 M64:</b>		0				
<b>6.2 M65:</b>		0				
<b>6.2 M73:</b>		0				
<b>6.2 M79:</b>		0				
<b>6.2 M90:</b>		0				
<b>6.2 M94:</b>		0				
<b>6.2 M99:</b>		0				
<b>Industry Sector Code:</b>		325				
<b>Off Site Release Total:</b>		0				
<b>6.2 M20:</b>		0				
<b>6.2 M24:</b>		0				
<b>6.2 M26:</b>		0				
<b>6.2 M28:</b>		0				
<b>6.2 M93:</b>		0				
<b>Off Site Recycled Total:</b>		0				
<b>6.2 M56:</b>		0				
<b>6.2 M92:</b>		0				
<b>Off Site Energy Recovery :</b>		0				
<b>Industry Sector:</b>		Chemicals				
<b>6.2 M40 Non Metal:</b>		0				
<b>6.2 M50:</b>		0				
<b>6.2 M54:</b>		0				
<b>6.2 M61 Non Metal:</b>		0				
<b>6.2 M69:</b>		0				
<b>6.2 M95:</b>		0				
<b>Off Site Treated Total:</b>		0				
<b>6.2 Unclassified:</b>		0				
<b>6.2 Total Transfer:</b>		0				

<b>Map Key</b>	<b>Number of Records</b>	<b>Direction</b>	<b>Distance (mi/ft)</b>	<b>Elev/Diff (ft)</b>	<b>Site</b>	<b>DB</b>
<b>Total Releases:</b>	0					
<b>Primary SIC:</b>	2836					
<b>8.1 Releases:</b>	0					
<b>8.1a On Site Contained:</b>	0					
<b>8.1b On Site Other :</b>	0					
<b>8.1c Off Site Contain:</b>	0					
<b>8.1d Off Site Other R:</b>	0					
<b>8.2 Energy Recover On:</b>	0					
<b>8.3 Energy Recover Of:</b>	0					
<b>8.4 Recycling On Site:</b>	0					
<b>8.5 Recycling Off Sit:</b>	0					
<b>8.6 Treatment On Site:</b>	72741					
<b>Production Wste (8.1- 8.7):</b>						
	72741					
<b>8.9 Production Ratio:</b>						
	.7					
<b>Prod Ratio Or Activity:</b>						
<b>8.8 One Time Release:</b>						
	0					
<b><u>1993 Details</u></b>						
<b>TRI FD:</b>			94710CTTRB4THAN			
<b>Sic 2:</b>			NA			
<b>8.7 Treatment Off Site:</b>			0			
<b>Sic 3:</b>						
<b>Sic 4:</b>						
<b>Sic 5:</b>						
<b>Sic 6:</b>						
<b>Primary NAICS:</b>			325414			
<b>Naics 2:</b>						
<b>Naics 3:</b>						
<b>Naics 4:</b>						
<b>Naics 5:</b>						
<b>Year:</b>			1993			
<b>Naics 6:</b>						
<b>Doc Ctrl No:</b>			1393070397082			
<b>Chemical:</b>			PHOSPHORIC ACID			
<b>Elemental Metal Included:</b>			NO			
<b>Cas No Compound ID:</b>			007664382			
<b>SRS ID:</b>			152363			
<b>Clean Air Act Chemical:</b>			NO			
<b>Classification:</b>			TRI			
<b>Metal:</b>			NO			
<b>Metal Category:</b>			0			
<b>Parent Co Name:</b>			BAYER CORP			
<b>Carcinogen:</b>			NO			
<b>Form Type:</b>			R			
<b>Unit of Measure:</b>			Pounds			
<b>5.1 Fugitive Air:</b>			0			
<b>5.2 Stack Air:</b>			0			
<b>5.3 Water:</b>			0			
<b>5.4 Underground:</b>			0			
<b>5.4.1 Underground CL I:</b>			0			
<b>5.4.2 Underground C II-V:</b>			0			
<b>5.5.1 Landfills:</b>			0			
<b>Parent Co Db No:</b>			064960248			
<b>5.5.1a RCRA C Landfill:</b>			0			
<b>5.5.1b Other Landfills:</b>			0			
<b>5.5.2 Land Treatment:</b>			0			
<b>5.5.3 Surface Impndmnt:</b>			0			
<b>5.5.3a RCRA Surface IM:</b>			0			

Map Key	Number of Records	Direction	Distance (mi/ft)	Elev/Diff (ft)	Site	DB
5.5.3b Other Surface I:	0					
5.5.4 Other Disposal:	0					
On Site Release Total:	0					
6.1 POTW TRNS RLSE:	0					
6.1 POTW TRNS TRT:	0					
Standard Parent Co Name:						
POTW Total Transfers:	0					
6.2 M10:	0					
6.2 M41:	0					
6.2 M62:	0					
6.2 M40 Metal:	0					
6.2 M61 Metal:	0					
6.2 M71:	0					
6.2 M81:	0					
6.2 M82:	0					
6.2 M72:	0					
Federal Facility:	NO					
6.2 M63:	0					
6.2 M66:	0					
6.2 M67:	0					
6.2 M64:	0					
6.2 M65:	0					
6.2 M73:	0					
6.2 M79:	0					
6.2 M90:	0					
6.2 M94:	0					
6.2 M99:	0					
Industry Sector Code:	325					
Off Site Release Total:	0					
6.2 M20:	0					
6.2 M24:	0					
6.2 M26:	0					
6.2 M28:	0					
6.2 M93:	0					
Off Site Recycled Total:	0					
6.2 M56:	0					
6.2 M92:	0					
Off Site Energy Recovery :	0					
Industry Sector:	Chemicals					
6.2 M40 Non Metal:	0					
6.2 M50:	0					
6.2 M54:	0					
6.2 M61 Non Metal:	0					
6.2 M69:	0					
6.2 M95:	0					
Off Site Treated Total:	0					
6.2 Unclassified:	0					
6.2 Total Transfer:	0					
Total Releases:	0					
Primary SIC:	2836					
8.1 Releases:	0					
8.1a On Site Contained:	0					
8.1b On Site Other :	0					
8.1c Off Site Contain:	0					
8.1d Off Site Other R:	0					
8.2 Energy Recover On:	0					
8.3 Energy Recover Of:	0					
8.4 Recycling On Site:	0					
8.5 Recycling Off Sit:	0					
8.6 Treatment On Site:	79892					
Production Wste (8.1- 8.7):						

79892

8.9 Production Ratio:

1.1

Prod Ratio Or Activity:

Map Key	Number of Records	Direction	Distance (mi/ft)	Elev/Diff (ft)	Site	DB
---------	-------------------	-----------	------------------	----------------	------	----

8.8 One Time Release:

0

1994 Details

TRI FD:	94710CTTRB4THAN
Sic 2:	NA
8.7 Treatment Off Site:	0
Sic 3:	
Sic 4:	
Sic 5:	
Sic 6:	
Primary NAICS:	325414
Naics 2:	
Naics 3:	
Naics 4:	
Naics 5:	
Year:	1994
Naics 6:	
Doc Ctrl No:	1394080201864
Chemical:	PHOSPHORIC ACID
Elemental Metal Included:	NO
Cas No Compound ID:	007664382
SRS ID:	152363
Clean Air Act Chemical:	NO
Classification:	TRI
Metal:	NO
Metal Category:	0
Parent Co Name:	BAYER CORP
Carcinogen:	NO
Form Type:	R
Unit of Measure:	Pounds
5.1 Fugitive Air:	0
5.2 Stack Air:	0
5.3 Water:	0
5.4 Underground:	0
5.4.1 Underground CL I:	0
5.4.2 Underground C II-V:	0
5.5.1 Landfills:	0
Parent Co Db No:	064960248
5.5.1a RCRA C Landfill:	0
5.5.1b Other Landfills:	0
5.5.2 Land Treatment:	0
5.5.3 Surface Impndmnt:	0
5.5.3a RCRA Surface IM:	0
5.5.3b Other Surface I:	0
5.5.4 Other Disposal:	0
On Site Release Total:	0
6.1 POTW TRNS RLSE:	0
6.1 POTW TRNS TRT:	0
Standard Parent Co Name:	
POTW Total Transfers:	0
6.2 M10:	0
6.2 M41:	0
6.2 M62:	0
6.2 M40 Metal:	0
6.2 M61 Metal:	0
6.2 M71:	0
6.2 M81:	0
6.2 M82:	0
6.2 M72:	0
Federal Facility:	NO
6.2 M63:	0
6.2 M66:	0
6.2 M67:	0
6.2 M64:	0



Map Key	Number of Records	Direction	Distance (mi/ft)	Elev/Diff (ft)	Site	DB
6.2 M65:	0					
6.2 M73:	0					
6.2 M79:	0					
6.2 M90:	0					
6.2 M94:	0					
6.2 M99:	0					
Industry Sector Code:	325					
Off Site Release Total:	0					
6.2 M20:	0					
6.2 M24:	0					
6.2 M26:	0					
6.2 M28:	0					
6.2 M93:	0					
Off Site Recycled Total:	0					
6.2 M56:	0					
6.2 M92:	0					
Off Site Energy Recovery :	0					
Industry Sector:	Chemicals					
6.2 M40 Non Metal:	0					
6.2 M50:	0					
6.2 M54:	0					
6.2 M61 Non Metal:	0					
6.2 M69:	0					
6.2 M95:	0					
Off Site Treated Total:	0					
6.2 Unclassified:	0					
6.2 Total Transfer:	0					
Total Releases:	0					
Primary SIC:	2836					
8.1 Releases:	0					
8.1a On Site Contained:	0					
8.1b On Site Other :	0					
8.1c Off Site Contain:	0					
8.1d Off Site Other R:	0					
8.2 Energy Recover On:	0					
8.3 Energy Recover Of:	0					
8.4 Recycling On Site:	0					
8.5 Recycling Off Sit:	0					
8.6 Treatment On Site:	100000					
Production Wste (8.1- 8.7):	100000					
8.9 Production Ratio:	.98					
Prod Ratio Or Activity:						
8.8 One Time Release:	0					
<b>1995 Details</b>						
TRI FD:	94710CTTRB4THAN					
Sic 2:	NA					
8.7 Treatment Off Site:	0					
Sic 3:						
Sic 4:						
Sic 5:						
Sic 6:						
Primary NAICS:	325414					
Naics 2:						
Naics 3:						
Naics 4:						
Naics 5:						
Year:	1995					

Map Key	Number of Records	Direction	Distance (mi/ft)	Elev/Diff (ft)	Site	DB
<b>Naics 6:</b>						
<b>Doc Ctrl No:</b>			1395090109289			
<b>Chemical:</b>			AMMONIA			
<b>Elemental Metal Included:</b>			NO			
<b>Cas No Compound ID:</b>			007664417			
<b>SRS ID:</b>			152389			
<b>Clean Air Act Chemical:</b>			NO			
<b>Classification:</b>			TRI			
<b>Metal:</b>			NO			
<b>Metal Category:</b>			0			
<b>Parent Co Name:</b>			BAYER CORP			
<b>Carcinogen:</b>			NO			
<b>Form Type:</b>			R			
<b>Unit of Measure:</b>			Pounds			
<b>5.1 Fugitive Air:</b>			0			
<b>5.2 Stack Air:</b>			0			
<b>5.3 Water:</b>			0			
<b>5.4 Underground:</b>			0			
<b>5.4.1 Underground CL I:</b>			0			
<b>5.4.2 Underground C II-V:</b>			0			
<b>5.5.1 Landfills:</b>			0			
<b>Parent Co Db No:</b>			064960248			
<b>5.5.1a RCRA C Landfill:</b>			0			
<b>5.5.1b Other Landfills:</b>			0			
<b>5.5.2 Land Treatment:</b>			0			
<b>5.5.3 Surface Impndmnt:</b>			0			
<b>5.5.3a RCRA Surface IM:</b>			0			
<b>5.5.3b Other Surface I:</b>			0			
<b>5.5.4 Other Disposal:</b>			0			
<b>On Site Release Total:</b>			0			
<b>6.1 POTW TRNS RLSE:</b>			0			
<b>6.1 POTW TRNS TRT:</b>			0			
<b>Standard Parent Co Name:</b>						
<b>POTW Total Transfers:</b>			0			
<b>6.2 M10:</b>			0			
<b>6.2 M41:</b>			0			
<b>6.2 M62:</b>			0			
<b>6.2 M40 Metal:</b>			0			
<b>6.2 M61 Metal:</b>			0			
<b>6.2 M71:</b>			0			
<b>6.2 M81:</b>			0			
<b>6.2 M82:</b>			0			
<b>6.2 M72:</b>			0			
<b>Federal Facility:</b>			NO			
<b>6.2 M63:</b>			0			
<b>6.2 M66:</b>			0			
<b>6.2 M67:</b>			0			
<b>6.2 M64:</b>			0			
<b>6.2 M65:</b>			0			
<b>6.2 M73:</b>			0			
<b>6.2 M79:</b>			0			
<b>6.2 M90:</b>			0			
<b>6.2 M94:</b>			0			
<b>6.2 M99:</b>			0			
<b>Industry Sector Code:</b>			325			
<b>Off Site Release Total:</b>			0			
<b>6.2 M20:</b>			0			
<b>6.2 M24:</b>			0			
<b>6.2 M26:</b>			0			
<b>6.2 M28:</b>			0			
<b>6.2 M93:</b>			0			
<b>Off Site Recycled Total:</b>			0			
<b>6.2 M56:</b>			0			
<b>6.2 M92:</b>			0			
<b>Off Site Energy Recovery :</b>			0			
<b>Industry Sector:</b>			Chemicals			
<b>6.2 M40 Non Metal:</b>			0			
<b>6.2 M50:</b>			0			
<b>6.2 M54:</b>			0			

<b>Map Key</b>	<b>Number of Records</b>	<b>Direction</b>	<b>Distance (mi/ft)</b>	<b>Elev/Diff (ft)</b>	<b>Site</b>	<b>DB</b>
6.2 M61 Non Metal:	0					
6.2 M69:	0					
6.2 M95:	0					
Off Site Treated Total:	0					
6.2 Unclassified:	0					
6.2 Total Transfer:	0					
Total Releases:	0					
Primary SIC:	2836					
8.1 Releases:	0					
8.1a On Site Contained:	0					
8.1b On Site Other :	0					
8.1c Off Site Contain:	0					
8.1d Off Site Other R:	0					
8.2 Energy Recover On:	0					
8.3 Energy Recover Of:	0					
8.4 Recycling On Site:	0					
8.5 Recycling Off Sit:	0					
8.6 Treatment On Site:	0					
Production Wste (8.1- 8.7):	0					
0						
8.9 Production Ratio:						
.98						
Prod Ratio Or Activity:						
8.8 One Time Release:						
0						
TRI FD:		94710CTTRB4THAN				
Sic 2:		NA				
8.7 Treatment Off Site:		0				
Sic 3:						
Sic 4:						
Sic 5:						
Sic 6:						
Primary NAICS:		325414				
Naics 2:						
Naics 3:						
Naics 4:						
Naics 5:						
Year:		1995				
Naics 6:						
Doc Ctrl No:		1395090109277				
Chemical:		PHOSPHORIC ACID				
Elemental Metal Included:		NO				
Cas No Compound ID:		007664382				
SRS ID:		152363				
Clean Air Act Chemical:		NO				
Classification:		TRI				
Metal:		NO				
Metal Category:		0				
Parent Co Name:		BAYER CORP				
Carcinogen:		NO				
Form Type:		R				
Unit of Measure:		Pounds				
5.1 Fugitive Air:		0				
5.2 Stack Air:		0				
5.3 Water:		0				
5.4 Underground:		0				
5.4.1 Underground CL I:		0				
5.4.2 Underground C II-V:		0				
5.5.1 Landfills:		0				
Parent Co Db No:		064960248				
5.5.1a RCRA C Landfill:		0				
5.5.1b Other Landfills:		0				

Map Key	Number of Records	Direction	Distance (mi/ft)	Elev/Diff (ft)	Site	DB
5.5.2 Land Treatment:	0					
5.5.3 Surface Impndmnt:	0					
5.5.3a RCRA Surface IM:	0					
5.5.3b Other Surface I:	0					
5.5.4 Other Disposal:	0					
On Site Release Total:	0					
6.1 POTW TRNS RLSE:	0					
6.1 POTW TRNS TRT:	0					
Standard Parent Co Name:						
POTW Total Transfers:	0					
6.2 M10:	0					
6.2 M41:	0					
6.2 M62:	0					
6.2 M40 Metal:	0					
6.2 M61 Metal:	0					
6.2 M71:	0					
6.2 M81:	0					
6.2 M82:	0					
6.2 M72:	0					
Federal Facility:	NO					
6.2 M63:	0					
6.2 M66:	0					
6.2 M67:	0					
6.2 M64:	0					
6.2 M65:	0					
6.2 M73:	0					
6.2 M79:	0					
6.2 M90:	0					
6.2 M94:	0					
6.2 M99:	0					
Industry Sector Code:	325					
Off Site Release Total:	0					
6.2 M20:	0					
6.2 M24:	0					
6.2 M26:	0					
6.2 M28:	0					
6.2 M93:	0					
Off Site Recycled Total:	0					
6.2 M56:	0					
6.2 M92:	0					
Off Site Energy Recovery :	0					
Industry Sector:	Chemicals					
6.2 M40 Non Metal:	0					
6.2 M50:	0					
6.2 M54:	0					
6.2 M61 Non Metal:	0					
6.2 M69:	0					
6.2 M95:	0					
Off Site Treated Total:	0					
6.2 Unclassified:	0					
6.2 Total Transfer:	0					
Total Releases:	0					
Primary SIC:	2836					
8.1 Releases:	0					
8.1a On Site Contained:	0					
8.1b On Site Other :	0					
8.1c Off Site Contain:	0					
8.1d Off Site Other R:	0					
8.2 Energy Recover On:	0					
8.3 Energy Recover Of:	0					
8.4 Recycling On Site:	0					
8.5 Recycling Off Sit:	0					
8.6 Treatment On Site:	95792					
Production Wste (8.1- 8.7):						
95792						
8.9 Production Ratio:						

Map Key	Number of Records	Direction	Distance (mi/ft)	Elev/Diff (ft)	Site	DB
---------	-------------------	-----------	------------------	----------------	------	----

.98

**Prod Ratio Or Activity:**

**8.8 One Time Release:**

0

**1996 Details**

<b>TRI FD:</b>	94710CTTRB4THAN
<b>Sic 2:</b>	NA
<b>8.7 Treatment Off Site:</b>	0
<b>Sic 3:</b>	
<b>Sic 4:</b>	
<b>Sic 5:</b>	
<b>Sic 6:</b>	
<b>Primary NAICS:</b>	325414
<b>Naics 2:</b>	
<b>Naics 3:</b>	
<b>Naics 4:</b>	
<b>Naics 5:</b>	
<b>Year:</b>	1996
<b>Naics 6:</b>	
<b>Doc Ctrl No:</b>	1396100068030
<b>Chemical:</b>	PHOSPHORIC ACID
<b>Elemental Metal Included:</b>	NO
<b>Cas No Compound ID:</b>	007664382
<b>SRS ID:</b>	152363
<b>Clean Air Act Chemical:</b>	NO
<b>Classification:</b>	TRI
<b>Metal:</b>	NO
<b>Metal Category:</b>	0
<b>Parent Co Name:</b>	BAYER CORP
<b>Carcinogen:</b>	NO
<b>Form Type:</b>	R
<b>Unit of Measure:</b>	Pounds
<b>5.1 Fugitive Air:</b>	0
<b>5.2 Stack Air:</b>	0
<b>5.3 Water:</b>	0
<b>5.4 Underground:</b>	0
<b>5.4.1 Underground CL I:</b>	0
<b>5.4.2 Underground C II-V:</b>	0
<b>5.5.1 Landfills:</b>	0
<b>Parent Co Db No:</b>	064960248
<b>5.5.1a RCRA C Landfill:</b>	0
<b>5.5.1b Other Landfills:</b>	0
<b>5.5.2 Land Treatment:</b>	0
<b>5.5.3 Surface Impndmnt:</b>	0
<b>5.5.3a RCRA Surface IM:</b>	0
<b>5.5.3b Other Surface I:</b>	0
<b>5.5.4 Other Disposal:</b>	0
<b>On Site Release Total:</b>	0
<b>6.1 POTW TRNS RLSE:</b>	0
<b>6.1 POTW TRNS TRT:</b>	0
<b>Standard Parent Co Name:</b>	
<b>POTW Total Transfers:</b>	0
<b>6.2 M10:</b>	0
<b>6.2 M41:</b>	0
<b>6.2 M62:</b>	0
<b>6.2 M40 Metal:</b>	0
<b>6.2 M61 Metal:</b>	0
<b>6.2 M71:</b>	0
<b>6.2 M81:</b>	0
<b>6.2 M82:</b>	0
<b>6.2 M72:</b>	0
<b>Federal Facility:</b>	NO

Map Key	Number of Records	Direction	Distance (mi/ft)	Elev/Diff (ft)	Site	DB
6.2 M63:			0			
6.2 M66:			0			
6.2 M67:			0			
6.2 M64:			0			
6.2 M65:			0			
6.2 M73:			0			
6.2 M79:			0			
6.2 M90:			0			
6.2 M94:			0			
6.2 M99:			0			
Industry Sector Code:			325			
Off Site Release Total:			0			
6.2 M20:			0			
6.2 M24:			0			
6.2 M26:			0			
6.2 M28:			0			
6.2 M93:			0			
Off Site Recycled Total:			0			
6.2 M56:			0			
6.2 M92:			0			
Off Site Energy Recovery :			0			
Industry Sector:			Chemicals			
6.2 M40 Non Metal:			0			
6.2 M50:			0			
6.2 M54:			0			
6.2 M61 Non Metal:			0			
6.2 M69:			0			
6.2 M95:			0			
Off Site Treated Total:			0			
6.2 Unclassified:			0			
6.2 Total Transfer:			0			
Total Releases:			0			
Primary SIC:			2836			
8.1 Releases:			0			
8.1a On Site Contained:			0			
8.1b On Site Other :			0			
8.1c Off Site Contain:			0			
8.1d Off Site Other R:			0			
8.2 Energy Recover On:			0			
8.3 Energy Recover Of:			0			
8.4 Recycling On Site:			0			
8.5 Recycling Off Sit:			0			
8.6 Treatment On Site:			86696			
Production Wste (8.1- 8.7):						
86696						
8.9 Production Ratio:						
.9						
Prod Ratio Or Activity:						
8.8 One Time Release:						
0						
TRI FD:			94710CTTRB4THAN			
Sic 2:			NA			
8.7 Treatment Off Site:			0			
Sic 3:						
Sic 4:						
Sic 5:						
Sic 6:						
Primary NAICS:			325414			
Naics 2:						
Naics 3:						
Naics 4:						
Naics 5:						

Map Key	Number of Records	Direction	Distance (mi/ft)	Elev/Diff (ft)	Site	DB
Year:		1996				
Naics 6:						
Doc Ctrl No:		1396100068028				
Chemical:		AMMONIA				
Elemental Metal Included:		NO				
Cas No Compound ID:		007664417				
SRS ID:		152389				
Clean Air Act Chemical:		NO				
Classification:		TRI				
Metal:		NO				
Metal Category:		0				
Parent Co Name:		BAYER CORP				
Carcinogen:		NO				
Form Type:		R				
Unit of Measure:		Pounds				
5.1 Fugitive Air:		0				
5.2 Stack Air:		0				
5.3 Water:		0				
5.4 Underground:		0				
5.4.1 Underground CL I:		0				
5.4.2 Underground C II-V:		0				
5.5.1 Landfills:		0				
Parent Co Db No:		064960248				
5.5.1a RCRA C Landfill:		0				
5.5.1b Other Landfills:		0				
5.5.2 Land Treatment:		0				
5.5.3 Surface Impndmnt:		0				
5.5.3a RCRA Surface IM:		0				
5.5.3b Other Surface I:		0				
5.5.4 Other Disposal:		0				
On Site Release Total:		0				
6.1 POTW TRNS RLSE:		0				
6.1 POTW TRNS TRT:		0				
Standard Parent Co Name:						
POTW Total Transfers:		0				
6.2 M10:		0				
6.2 M41:		0				
6.2 M62:		0				
6.2 M40 Metal:		0				
6.2 M61 Metal:		0				
6.2 M71:		0				
6.2 M81:		0				
6.2 M82:		0				
6.2 M72:		0				
Federal Facility:		NO				
6.2 M63:		0				
6.2 M66:		0				
6.2 M67:		0				
6.2 M64:		0				
6.2 M65:		0				
6.2 M73:		0				
6.2 M79:		0				
6.2 M90:		0				
6.2 M94:		0				
6.2 M99:		0				
Industry Sector Code:		325				
Off Site Release Total:		0				
6.2 M20:		0				
6.2 M24:		0				
6.2 M26:		0				
6.2 M28:		0				
6.2 M93:		0				
Off Site Recycled Total:		0				
6.2 M56:		0				
6.2 M92:		0				
Off Site Energy Recovery :		0				
Industry Sector:		Chemicals				
6.2 M40 Non Metal:		0				
6.2 M50:		0				

<b>Map Key</b>	<b>Number of Records</b>	<b>Direction</b>	<b>Distance (mi/ft)</b>	<b>Elev/Diff (ft)</b>	<b>Site</b>	<b>DB</b>
6.2 M54:	0					
6.2 M61 Non Metal:	0					
6.2 M69:	0					
6.2 M95:	0					
Off Site Treated Total:	0					
6.2 Unclassified:	0					
6.2 Total Transfer:	0					
Total Releases:	0					
Primary SIC:	2836					
8.1 Releases:	0					
8.1a On Site Contained:	0					
8.1b On Site Other :	0					
8.1c Off Site Contain:	0					
8.1d Off Site Other R:	0					
8.2 Energy Recover On:	0					
8.3 Energy Recover Of:	0					
8.4 Recycling On Site:	0					
8.5 Recycling Off Sit:	0					
8.6 Treatment On Site:	0					
Production Wste (8.1- 8.7):						
0						
8.9 Production Ratio:						
.98						
Prod Ratio Or Activity:						
8.8 One Time Release:						
0						
<b><u>1997 Details</u></b>						
TRI FD:		94710CTTRB4THAN				
Sic 2:		NA				
8.7 Treatment Off Site:		0				
Sic 3:						
Sic 4:						
Sic 5:						
Sic 6:						
Primary NAICS:		325414				
Naics 2:						
Naics 3:						
Naics 4:						
Naics 5:						
Year:		1997				
Naics 6:						
Doc Ctrl No:		1397110423821				
Chemical:		PHOSPHORIC ACID				
Elemental Metal Included:		NO				
Cas No Compound ID:		007664382				
SRS ID:		152363				
Clean Air Act Chemical:		NO				
Classification:		TRI				
Metal:		NO				
Metal Category:		0				
Parent Co Name:		BAYER CORP				
Carcinogen:		NO				
Form Type:		R				
Unit of Measure:		Pounds				
5.1 Fugitive Air:		0				
5.2 Stack Air:		0				
5.3 Water:		0				
5.4 Underground:		0				
5.4.1 Underground CL I:		0				
5.4.2 Underground C II-V:		0				



Map Key	Number of Records	Direction	Distance (mi/ft)	Elev/Diff (ft)	Site	DB
5.5.1 Landfills:	0					
Parent Co Db No:	064960248					
5.5.1a RCRA C Landfill:	0					
5.5.1b Other Landfills:	0					
5.5.2 Land Treatment:	0					
5.5.3 Surface Impndmnt:	0					
5.5.3a RCRA Surface IM:	0					
5.5.3b Other Surface I:	0					
5.5.4 Other Disposal:	0					
On Site Release Total:	0					
6.1 POTW TRNS RLSE:	0					
6.1 POTW TRNS TRT:	0					
Standard Parent Co Name:						
POTW Total Transfers:	0					
6.2 M10:	0					
6.2 M41:	0					
6.2 M62:	0					
6.2 M40 Metal:	0					
6.2 M61 Metal:	0					
6.2 M71:	0					
6.2 M81:	0					
6.2 M82:	0					
6.2 M72:	0					
Federal Facility:	NO					
6.2 M63:	0					
6.2 M66:	0					
6.2 M67:	0					
6.2 M64:	0					
6.2 M65:	0					
6.2 M73:	0					
6.2 M79:	0					
6.2 M90:	0					
6.2 M94:	0					
6.2 M99:	0					
Industry Sector Code:	325					
Off Site Release Total:	0					
6.2 M20:	0					
6.2 M24:	0					
6.2 M26:	0					
6.2 M28:	0					
6.2 M93:	0					
Off Site Recycled Total:	0					
6.2 M56:	0					
6.2 M92:	0					
Off Site Energy Recovery :	0					
Industry Sector:	Chemicals					
6.2 M40 Non Metal:	0					
6.2 M50:	0					
6.2 M54:	0					
6.2 M61 Non Metal:	0					
6.2 M69:	0					
6.2 M95:	0					
Off Site Treated Total:	0					
6.2 Unclassified:	0					
6.2 Total Transfer:	0					
Total Releases:	0					
Primary SIC:	2836					
8.1 Releases:	0					
8.1a On Site Contained:	0					
8.1b On Site Other :	0					
8.1c Off Site Contain:	0					
8.1d Off Site Other R:	0					
8.2 Energy Recover On:	0					
8.3 Energy Recover Of:	0					
8.4 Recycling On Site:	0					
8.5 Recycling Off Sit:	0					
8.6 Treatment On Site:	95366					
Production Wste (8.1- 8.7):						

Map Key	Number of Records	Direction	Distance (mi/ft)	Elev/Diff (ft)	Site	DB
---------	-------------------	-----------	------------------	----------------	------	----

95366

**8.9 Production Ratio:**

.9

**Prod Ratio Or Activity:**

**8.8 One Time Release:**

0

**TRI FD:** 94710CTTRB4THAN  
**Sic 2:** NA  
**8.7 Treatment Off Site:** 0  
**Sic 3:**  
**Sic 4:**  
**Sic 5:**  
**Sic 6:**  
**Primary NAICS:** 325414  
**Naics 2:**  
**Naics 3:**  
**Naics 4:**  
**Naics 5:**  
**Year:** 1997  
**Naics 6:**  
**Doc Ctrl No:** 1397110423819  
**Chemical:** AMMONIA  
**Elemental Metal Included:** NO  
**Cas No Compound ID:** 007664417  
**SRS ID:** 152389  
**Clean Air Act Chemical:** NO  
**Classification:** TRI  
**Metal:** NO  
**Metal Category:** 0  
**Parent Co Name:** BAYER CORP  
**Carcinogen:** NO  
**Form Type:** R  
**Unit of Measure:** Pounds  
**5.1 Fugitive Air:** 0  
**5.2 Stack Air:** 0  
**5.3 Water:** 0  
**5.4 Underground:** 0  
**5.4.1 Underground CL I:** 0  
**5.4.2 Underground C II-V:** 0  
**5.5.1 Landfills:** 0  
**Parent Co Db No:** 064960248  
**5.5.1a RCRA C Landfill:** 0  
**5.5.1b Other Landfills:** 0  
**5.5.2 Land Treatment:** 0  
**5.5.3 Surface Impndmnt:** 0  
**5.5.3a RCRA Surface IM:** 0  
**5.5.3b Other Surface I:** 0  
**5.5.4 Other Disposal:** 0  
**On Site Release Total:** 0  
**6.1 POTW TRNS RLSE:** 0  
**6.1 POTW TRNS TRT:** 0  
**Standard Parent Co Name:**  
**POTW Total Transfers:** 0  
**6.2 M10:** 0  
**6.2 M41:** 0  
**6.2 M62:** 0  
**6.2 M40 Metal:** 0  
**6.2 M61 Metal:** 0  
**6.2 M71:** 0  
**6.2 M81:** 0  
**6.2 M82:** 0  
**6.2 M72:** 0  
**Federal Facility:** NO

Map Key	Number of Records	Direction	Distance (mi/ft)	Elev/Diff (ft)	Site	DB
6.2 M63:		0				
6.2 M66:		0				
6.2 M67:		0				
6.2 M64:		0				
6.2 M65:		0				
6.2 M73:		0				
6.2 M79:		0				
6.2 M90:		0				
6.2 M94:		0				
6.2 M99:		0				
Industry Sector Code:		325				
Off Site Release Total:		0				
6.2 M20:		0				
6.2 M24:		0				
6.2 M26:		0				
6.2 M28:		0				
6.2 M93:		0				
Off Site Recycled Total:		0				
6.2 M56:		0				
6.2 M92:		0				
Off Site Energy Recovery :		0				
Industry Sector:		Chemicals				
6.2 M40 Non Metal:		0				
6.2 M50:		0				
6.2 M54:		0				
6.2 M61 Non Metal:		0				
6.2 M69:		0				
6.2 M95:		0				
Off Site Treated Total:		0				
6.2 Unclassified:		0				
6.2 Total Transfer:		0				
Total Releases:		0				
Primary SIC:		2836				
8.1 Releases:		0				
8.1a On Site Contained:		0				
8.1b On Site Other :		0				
8.1c Off Site Contain:		0				
8.1d Off Site Other R:		0				
8.2 Energy Recover On:		0				
8.3 Energy Recover Of:		0				
8.4 Recycling On Site:		0				
8.5 Recycling Off Sit:		0				
8.6 Treatment On Site:		0				
Production Wste (8.1- 8.7):						
0						
8.9 Production Ratio:						
.98						
Prod Ratio Or Activity:						
8.8 One Time Release:						
0						
<b>1998 Details</b>						
TRI FD:		94710CTTRB4THAN				
Sic 2:		NA				
8.7 Treatment Off Site:		0				
Sic 3:						
Sic 4:						
Sic 5:						
Sic 6:						
Primary NAICS:		325414				
Naics 2:						

Map Key	Number of Records	Direction	Distance (mi/ft)	Elev/Diff (ft)	Site	DB
<b>Naics 3:</b>						
<b>Naics 4:</b>						
<b>Naics 5:</b>						
<b>Year:</b>		1998				
<b>Naics 6:</b>						
<b>Doc Ctrl No:</b>		1398120020540				
<b>Chemical:</b>		AMMONIA				
<b>Elemental Metal Included:</b>		NO				
<b>Cas No Compound ID:</b>		007664417				
<b>SRS ID:</b>		152389				
<b>Clean Air Act Chemical:</b>		NO				
<b>Classification:</b>		TRI				
<b>Metal:</b>		NO				
<b>Metal Category:</b>		0				
<b>Parent Co Name:</b>		BAYER CORP				
<b>Carcinogen:</b>		NO				
<b>Form Type:</b>		R				
<b>Unit of Measure:</b>		Pounds				
<b>5.1 Fugitive Air:</b>		0				
<b>5.2 Stack Air:</b>		0				
<b>5.3 Water:</b>		0				
<b>5.4 Underground:</b>		0				
<b>5.4.1 Underground CL I:</b>		0				
<b>5.4.2 Underground C II-V:</b>		0				
<b>5.5.1 Landfills:</b>		0				
<b>Parent Co Db No:</b>		064960248				
<b>5.5.1a RCRA C Landfill:</b>		0				
<b>5.5.1b Other Landfills:</b>		0				
<b>5.5.2 Land Treatment:</b>		0				
<b>5.5.3 Surface Impndmnt:</b>		0				
<b>5.5.3a RCRA Surface IM:</b>		0				
<b>5.5.3b Other Surface I:</b>		0				
<b>5.5.4 Other Disposal:</b>		0				
<b>On Site Release Total:</b>		0				
<b>6.1 POTW TRNS RLSE:</b>		0				
<b>6.1 POTW TRNS TRT:</b>		0				
<b>Standard Parent Co Name:</b>						
<b>POTW Total Transfers:</b>		0				
<b>6.2 M10:</b>		0				
<b>6.2 M41:</b>		0				
<b>6.2 M62:</b>		0				
<b>6.2 M40 Metal:</b>		0				
<b>6.2 M61 Metal:</b>		0				
<b>6.2 M71:</b>		0				
<b>6.2 M81:</b>		0				
<b>6.2 M82:</b>		0				
<b>6.2 M72:</b>		0				
<b>Federal Facility:</b>		NO				
<b>6.2 M63:</b>		0				
<b>6.2 M66:</b>		0				
<b>6.2 M67:</b>		0				
<b>6.2 M64:</b>		0				
<b>6.2 M65:</b>		0				
<b>6.2 M73:</b>		0				
<b>6.2 M79:</b>		0				
<b>6.2 M90:</b>		0				
<b>6.2 M94:</b>		0				
<b>6.2 M99:</b>		0				
<b>Industry Sector Code:</b>		325				
<b>Off Site Release Total:</b>		0				
<b>6.2 M20:</b>		0				
<b>6.2 M24:</b>		0				
<b>6.2 M26:</b>		0				
<b>6.2 M28:</b>		0				
<b>6.2 M93:</b>		0				
<b>Off Site Recycled Total:</b>		0				
<b>6.2 M56:</b>		0				
<b>6.2 M92:</b>		0				
<b>Off Site Energy Recovery :</b>		0				

<b>Map Key</b>	<b>Number of Records</b>	<b>Direction</b>	<b>Distance (mi/ft)</b>	<b>Elev/Diff (ft)</b>	<b>Site</b>	<b>DB</b>
<b>Industry Sector:</b>		Chemicals				
<b>6.2 M40 Non Metal:</b>	0					
<b>6.2 M50:</b>	0					
<b>6.2 M54:</b>	0					
<b>6.2 M61 Non Metal:</b>	0					
<b>6.2 M69:</b>	0					
<b>6.2 M95:</b>	0					
<b>Off Site Treated Total:</b>	0					
<b>6.2 Unclassified:</b>	0					
<b>6.2 Total Transfer:</b>	0					
<b>Total Releases:</b>	0					
<b>Primary SIC:</b>	2836					
<b>8.1 Releases:</b>	0					
<b>8.1a On Site Contained:</b>	0					
<b>8.1b On Site Other :</b>	0					
<b>8.1c Off Site Contain:</b>	0					
<b>8.1d Off Site Other R:</b>	0					
<b>8.2 Energy Recover On:</b>	0					
<b>8.3 Energy Recover Of:</b>	0					
<b>8.4 Recycling On Site:</b>	0					
<b>8.5 Recycling Off Sit:</b>	0					
<b>8.6 Treatment On Site:</b>	0					
<b>Production Wste (8.1- 8.7):</b>						
0						
<b>8.9 Production Ratio:</b>						
1						
<b>Prod Ratio Or Activity:</b>						
<b>8.8 One Time Release:</b>						
0						
<b>TRI FD:</b>		94710CTTRB4THAN				
<b>Sic 2:</b>		NA				
<b>8.7 Treatment Off Site:</b>		0				
<b>Sic 3:</b>						
<b>Sic 4:</b>						
<b>Sic 5:</b>						
<b>Sic 6:</b>						
<b>Primary NAICS:</b>	325414					
<b>Naics 2:</b>						
<b>Naics 3:</b>						
<b>Naics 4:</b>						
<b>Naics 5:</b>						
<b>Year:</b>	1998					
<b>Naics 6:</b>						
<b>Doc Ctrl No:</b>	1398120020553					
<b>Chemical:</b>	PHOSPHORIC ACID					
<b>Elemental Metal Included:</b>	NO					
<b>Cas No Compound ID:</b>	007664382					
<b>SRS ID:</b>	152363					
<b>Clean Air Act Chemical:</b>	NO					
<b>Classification:</b>	TRI					
<b>Metal:</b>	NO					
<b>Metal Category:</b>	0					
<b>Parent Co Name:</b>	BAYER CORP					
<b>Carcinogen:</b>	NO					
<b>Form Type:</b>	R					
<b>Unit of Measure:</b>	Pounds					
<b>5.1 Fugitive Air:</b>	0					
<b>5.2 Stack Air:</b>	0					
<b>5.3 Water:</b>	0					
<b>5.4 Underground:</b>	0					
<b>5.4.1 Underground CL I:</b>	0					
<b>5.4.2 Underground C II-V:</b>	0					

Map Key	Number of Records	Direction	Distance (mi/ft)	Elev/Diff (ft)	Site	DB
5.5.1 Landfills:	0					
Parent Co Db No:	064960248					
5.5.1a RCRA C Landfill:	0					
5.5.1b Other Landfills:	0					
5.5.2 Land Treatment:	0					
5.5.3 Surface Impndmnt:	0					
5.5.3a RCRA Surface IM:	0					
5.5.3b Other Surface I:	0					
5.5.4 Other Disposal:	0					
On Site Release Total:	0					
6.1 POTW TRNS RLSE:	0					
6.1 POTW TRNS TRT:	0					
Standard Parent Co Name:						
POTW Total Transfers:	0					
6.2 M10:	0					
6.2 M41:	0					
6.2 M62:	0					
6.2 M40 Metal:	0					
6.2 M61 Metal:	0					
6.2 M71:	0					
6.2 M81:	0					
6.2 M82:	0					
6.2 M72:	0					
Federal Facility:	NO					
6.2 M63:	0					
6.2 M66:	0					
6.2 M67:	0					
6.2 M64:	0					
6.2 M65:	0					
6.2 M73:	0					
6.2 M79:	0					
6.2 M90:	0					
6.2 M94:	0					
6.2 M99:	0					
Industry Sector Code:	325					
Off Site Release Total:	0					
6.2 M20:	0					
6.2 M24:	0					
6.2 M26:	0					
6.2 M28:	0					
6.2 M93:	0					
Off Site Recycled Total:	0					
6.2 M56:	0					
6.2 M92:	0					
Off Site Energy Recovery :	0					
Industry Sector:	Chemicals					
6.2 M40 Non Metal:	0					
6.2 M50:	0					
6.2 M54:	0					
6.2 M61 Non Metal:	0					
6.2 M69:	0					
6.2 M95:	0					
Off Site Treated Total:	0					
6.2 Unclassified:	0					
6.2 Total Transfer:	0					
Total Releases:	0					
Primary SIC:	2836					
8.1 Releases:	0					
8.1a On Site Contained:	0					
8.1b On Site Other :	0					
8.1c Off Site Contain:	0					
8.1d Off Site Other R:	0					
8.2 Energy Recover On:	0					
8.3 Energy Recover Of:	0					
8.4 Recycling On Site:	0					
8.5 Recycling Off Sit:	0					
8.6 Treatment On Site:	101824					
Production Wste (8.1- 8.7):						

Map Key	Number of Records	Direction	Distance (mi/ft)	Elev/Diff (ft)	Site	DB
---------	-------------------	-----------	------------------	----------------	------	----

101824

**8.9 Production Ratio:**

1.06

**Prod Ratio Or Activity:**

**8.8 One Time Release:**

0

**1999 Details**

**TRI FD:** 94710CTTRB4THAN  
**Sic 2:** NA  
**8.7 Treatment Off Site:** 0  
**Sic 3:**  
**Sic 4:**  
**Sic 5:**  
**Sic 6:**  
**Primary NAICS:** 325414  
**Naics 2:**  
**Naics 3:**  
**Naics 4:**  
**Naics 5:**  
**Year:** 1999  
**Naics 6:**  
**Doc Ctrl No:** 1399130119151  
**Chemical:** AMMONIA  
**Elemental Metal Included:** NO  
**Cas No Compound ID:** 007664417  
**SRS ID:** 152389  
**Clean Air Act Chemical:** NO  
**Classification:** TRI  
**Metal:** NO  
**Metal Category:** 0  
**Parent Co Name:** BAYER CORP  
**Carcinogen:** NO  
**Form Type:** R  
**Unit of Measure:** Pounds  
**5.1 Fugitive Air:** 0  
**5.2 Stack Air:** 0  
**5.3 Water:** 0  
**5.4 Underground:** 0  
**5.4.1 Underground CL I:** 0  
**5.4.2 Underground C II-V:** 0  
**5.5.1 Landfills:** 0  
**Parent Co Db No:** 064960248  
**5.5.1a RCRA C Landfill:** 0  
**5.5.1b Other Landfills:** 0  
**5.5.2 Land Treatment:** 0  
**5.5.3 Surface Impndmnt:** 0  
**5.5.3a RCRA Surface IM:** 0  
**5.5.3b Other Surface I:** 0  
**5.5.4 Other Disposal:** 0  
**On Site Release Total:** 0  
**6.1 POTW TRNS RLSE:** 0  
**6.1 POTW TRNS TRT:** 0  
**Standard Parent Co Name:**  
**POTW Total Transfers:** 0  
**6.2 M10:** 0  
**6.2 M41:** 0  
**6.2 M62:** 0  
**6.2 M40 Metal:** 0  
**6.2 M61 Metal:** 0  
**6.2 M71:** 0  
**6.2 M81:** 0

Map Key	Number of Records	Direction	Distance (mi/ft)	Elev/Diff (ft)	Site	DB
6.2 M82:		0				
6.2 M72:		0				
Federal Facility:		NO				
6.2 M63:		0				
6.2 M66:		0				
6.2 M67:		0				
6.2 M64:		0				
6.2 M65:		0				
6.2 M73:		0				
6.2 M79:		0				
6.2 M90:		0				
6.2 M94:		0				
6.2 M99:		0				
Industry Sector Code:		325				
Off Site Release Total:		0				
6.2 M20:		0				
6.2 M24:		0				
6.2 M26:		0				
6.2 M28:		0				
6.2 M93:		0				
Off Site Recycled Total:		0				
6.2 M56:		0				
6.2 M92:		0				
Off Site Energy Recovery :		0				
Industry Sector:		Chemicals				
6.2 M40 Non Metal:		0				
6.2 M50:		0				
6.2 M54:		0				
6.2 M61 Non Metal:		0				
6.2 M69:		0				
6.2 M95:		0				
Off Site Treated Total:		0				
6.2 Unclassified:		0				
6.2 Total Transfer:		0				
Total Releases:		0				
Primary SIC:		2836				
8.1 Releases:		0				
8.1a On Site Contained:		0				
8.1b On Site Other :		0				
8.1c Off Site Contain:		0				
8.1d Off Site Other R:		0				
8.2 Energy Recover On:		0				
8.3 Energy Recover Of:		0				
8.4 Recycling On Site:		0				
8.5 Recycling Off Sit:		0				
8.6 Treatment On Site:		0				
Production Wste (8.1- 8.7):						
0						
8.9 Production Ratio:						
1						
Prod Ratio Or Activity:						
8.8 One Time Release:						
<u>2000 Details</u>						
TRI FD:		94710CTTRB4THAN				
Sic 2:		NA				
8.7 Treatment Off Site:		0				
Sic 3:						
Sic 4:						
Sic 5:						
Sic 6:						
Primary NAICS:		325414				



Map Key	Number of Records	Direction	Distance (mi/ft)	Elev/Diff (ft)	Site	DB
Naics 2:						
Naics 3:						
Naics 4:						
Naics 5:						
Year:		2000				
Naics 6:						
Doc Ctrl No:		1300140180821				
Chemical:		AMMONIA				
Elemental Metal Included:		NO				
Cas No Compound ID:		007664417				
SRS ID:		152389				
Clean Air Act Chemical:		NO				
Classification:		TRI				
Metal:		NO				
Metal Category:		0				
Parent Co Name:		BAYER CORP				
Carcinogen:		NO				
Form Type:		R				
Unit of Measure:		Pounds				
5.1 Fugitive Air:		0				
5.2 Stack Air:		0				
5.3 Water:		0				
5.4 Underground:		0				
5.4.1 Underground CL I:		0				
5.4.2 Underground C II-V:		0				
5.5.1 Landfills:		0				
Parent Co Db No:		064960248				
5.5.1a RCRA C Landfill:		0				
5.5.1b Other Landfills:		0				
5.5.2 Land Treatment:		0				
5.5.3 Surface Impndmnt:		0				
5.5.3a RCRA Surface IM:		0				
5.5.3b Other Surface I:		0				
5.5.4 Other Disposal:		0				
On Site Release Total:		0				
6.1 POTW TRNS RLSE:		0				
6.1 POTW TRNS TRT:		0				
Standard Parent Co Name:						
POTW Total Transfers:		0				
6.2 M10:		0				
6.2 M41:		0				
6.2 M62:		0				
6.2 M40 Metal:		0				
6.2 M61 Metal:		0				
6.2 M71:		0				
6.2 M81:		0				
6.2 M82:		0				
6.2 M72:		0				
Federal Facility:		NO				
6.2 M63:		0				
6.2 M66:		0				
6.2 M67:		0				
6.2 M64:		0				
6.2 M65:		0				
6.2 M73:		0				
6.2 M79:		0				
6.2 M90:		0				
6.2 M94:		0				
6.2 M99:		0				
Industry Sector Code:		325				
Off Site Release Total:		0				
6.2 M20:		0				
6.2 M24:		0				
6.2 M26:		0				
6.2 M28:		0				
6.2 M93:		0				
Off Site Recycled Total:		0				
6.2 M56:		0				
6.2 M92:		0				

Map Key	Number of Records	Direction	Distance (mi/ft)	Elev/Diff (ft)	Site	DB
<b>Off Site Energy Recovery :</b>	0					
<b>Industry Sector:</b>	Chemicals					
<b>6.2 M40 Non Metal:</b>	0					
<b>6.2 M50:</b>	0					
<b>6.2 M54:</b>	0					
<b>6.2 M61 Non Metal:</b>	0					
<b>6.2 M69:</b>	0					
<b>6.2 M95:</b>	0					
<b>Off Site Treated Total:</b>	0					
<b>6.2 Unclassified:</b>	0					
<b>6.2 Total Transfer:</b>	0					
<b>Total Releases:</b>	0					
<b>Primary SIC:</b>	2836					
<b>8.1 Releases:</b>	0					
<b>8.1a On Site Contained:</b>	0					
<b>8.1b On Site Other :</b>	0					
<b>8.1c Off Site Contain:</b>	0					
<b>8.1d Off Site Other R:</b>	0					
<b>8.2 Energy Recover On:</b>	0					
<b>8.3 Energy Recover Of:</b>	0					
<b>8.4 Recycling On Site:</b>	0					
<b>8.5 Recycling Off Sit:</b>	0					
<b>8.6 Treatment On Site:</b>	0					
<b>Production Wste (8.1- 8.7):</b>	0					
<b>8.9 Production Ratio:</b>	1					
<b>Prod Ratio Or Activity:</b>	0					
<b>8.8 One Time Release:</b>	0					
<b><u>2001 Details</u></b>						
<b>TRI FD:</b>	94710CTTRB4THAN					
<b>Sic 2:</b>						
<b>8.7 Treatment Off Site:</b>	0					
<b>Sic 3:</b>						
<b>Sic 4:</b>						
<b>Sic 5:</b>						
<b>Sic 6:</b>						
<b>Primary NAICS:</b>	325414					
<b>Naics 2:</b>						
<b>Naics 3:</b>						
<b>Naics 4:</b>						
<b>Naics 5:</b>						
<b>Year:</b>	2001					
<b>Naics 6:</b>						
<b>Doc Ctrl No:</b>	1301155160171					
<b>Chemical:</b>	AMMONIA					
<b>Elemental Metal Included:</b>	NO					
<b>Cas No Compound ID:</b>	007664417					
<b>SRS ID:</b>	152389					
<b>Clean Air Act Chemical:</b>	NO					
<b>Classification:</b>	TRI					
<b>Metal:</b>	NO					
<b>Metal Category:</b>	0					
<b>Parent Co Name:</b>	BAYER CORP					
<b>Carcinogen:</b>	NO					
<b>Form Type:</b>	R					
<b>Unit of Measure:</b>	Pounds					
<b>5.1 Fugitive Air:</b>	0					
<b>5.2 Stack Air:</b>	0					

<b>Map Key</b>	<b>Number of Records</b>	<b>Direction</b>	<b>Distance (mi/ft)</b>	<b>Elev/Diff (ft)</b>	<b>Site</b>	<b>DB</b>
5.3 Water:	0					
5.4 Underground:	0					
5.4.1 Underground CL I:	0					
5.4.2 Underground C II-V:	0					
5.5.1 Landfills:	0					
Parent Co Db No:	064960248					
5.5.1a RCRA C Landfill:	0					
5.5.1b Other Landfills:	0					
5.5.2 Land Treatment:	0					
5.5.3 Surface Impndmnt:	0					
5.5.3a RCRA Surface IM:	0					
5.5.3b Other Surface I:	0					
5.5.4 Other Disposal:	0					
On Site Release Total:	0					
6.1 POTW TRNS RLSE:	0					
6.1 POTW TRNS TRT:	0					
Standard Parent Co Name:						
POTW Total Transfers:	0					
6.2 M10:	0					
6.2 M41:	0					
6.2 M62:	0					
6.2 M40 Metal:	0					
6.2 M61 Metal:	0					
6.2 M71:	0					
6.2 M81:	0					
6.2 M82:	0					
6.2 M72:	0					
Federal Facility:	NO					
6.2 M63:	0					
6.2 M66:	0					
6.2 M67:	0					
6.2 M64:	0					
6.2 M65:	0					
6.2 M73:	0					
6.2 M79:	0					
6.2 M90:	0					
6.2 M94:	0					
6.2 M99:	0					
Industry Sector Code:	325					
Off Site Release Total:	0					
6.2 M20:	0					
6.2 M24:	0					
6.2 M26:	0					
6.2 M28:	0					
6.2 M93:	0					
Off Site Recycled Total:	0					
6.2 M56:	0					
6.2 M92:	0					
Off Site Energy Recovery :	0					
Industry Sector:	Chemicals					
6.2 M40 Non Metal:	0					
6.2 M50:	0					
6.2 M54:	0					
6.2 M61 Non Metal:	0					
6.2 M69:	0					
6.2 M95:	0					
Off Site Treated Total:	0					
6.2 Unclassified:	0					
6.2 Total Transfer:	0					
Total Releases:	0					
Primary SIC:	2836					
8.1 Releases:	0					
8.1a On Site Contained:	0					
8.1b On Site Other :	0					
8.1c Off Site Contain:	0					
8.1d Off Site Other R:	0					
8.2 Energy Recover On:	0					
8.3 Energy Recover Of:	0					
8.4 Recycling On Site:	0					

<b>Map Key</b>	<b>Number of Records</b>	<b>Direction</b>	<b>Distance (mi/ft)</b>	<b>Elev/Diff (ft)</b>	<b>Site</b>	<b>DB</b>
8.5 Recycling Off Site:	0					
8.6 Treatment On Site:	0					
Production Wste (8.1- 8.7):						
0						
8.9 Production Ratio:						
1						
Prod Ratio Or Activity:						
8.8 One Time Release:						
<b>2006 Details</b>						
TRI FD:			94710CTTRB4THAN			
Sic 2:						
8.7 Treatment Off Site:	0					
Sic 3:						
Sic 4:						
Sic 5:						
Sic 6:						
Primary NAICS:	325414					
Naics 2:						
Naics 3:						
Naics 4:						
Naics 5:						
Year:	2006					
Naics 6:						
Doc Ctrl No:	1306205011404					
Chemical:	ETHYLENE GLYCOL					
Elemental Metal Included:	NO					
Cas No Compound ID:	000107211					
SRS ID:	24257					
Clean Air Act Chemical:	YES					
Classification:	TRI					
Metal:	NO					
Metal Category:	0					
Parent Co Name:	BAYER CORP					
Carcinogen:	NO					
Form Type:	R					
Unit of Measure:	Pounds					
5.1 Fugitive Air:	5					
5.2 Stack Air:	250					
5.3 Water:	0					
5.4 Underground:	0					
5.4.1 Underground CL I:	0					
5.4.2 Underground C II-V:	0					
5.5.1 Landfills:	0					
Parent Co Db No:	064960248					
5.5.1a RCRA C Landfill:	0					
5.5.1b Other Landfills:	0					
5.5.2 Land Treatment:	0					
5.5.3 Surface Impndmnt:	0					
5.5.3a RCRA Surface IM:	0					
5.5.3b Other Surface I:	0					
5.5.4 Other Disposal:	0					
On Site Release Total:	255					
6.1 POTW TRNS RLSE:	0					
6.1 POTW TRNS TRT:	250					
Standard Parent Co Name:						
POTW Total Transfers:	250					
6.2 M10:	0					
6.2 M41:	0					
6.2 M62:	0					
6.2 M40 Metal:	0					
6.2 M61 Metal:	0					

Map Key	Number of Records	Direction	Distance (mi/ft)	Elev/Diff (ft)	Site	DB
6.2 M71:		0				
6.2 M81:		0				
6.2 M82:		0				
6.2 M72:		0				
Federal Facility:		NO				
6.2 M63:		0				
6.2 M66:		0				
6.2 M67:		0				
6.2 M64:		0				
6.2 M65:		0				
6.2 M73:		0				
6.2 M79:		0				
6.2 M90:		0				
6.2 M94:		0				
6.2 M99:		0				
Industry Sector Code:		325				
Off Site Release Total:		0				
6.2 M20:		0				
6.2 M24:		0				
6.2 M26:		0				
6.2 M28:		0				
6.2 M93:		750				
Off Site Recycled Total:		750				
6.2 M56:		0				
6.2 M92:		0				
Off Site Energy Recovery :		0				
Industry Sector:		Chemicals				
6.2 M40 Non Metal:		0				
6.2 M50:		0				
6.2 M54:		0				
6.2 M61 Non Metal:		0				
6.2 M69:		0				
6.2 M95:		0				
Off Site Treated Total:		250				
6.2 Unclassified:		0				
6.2 Total Transfer:		1000				
Total Releases:		255				
Primary SIC:						
8.1 Releases:		0				
8.1a On Site Contained:		0				
8.1b On Site Other :		0				
8.1c Off Site Contain:		25				
8.1d Off Site Other R:		0				
8.2 Energy Recover On:		0				
8.3 Energy Recover Of:		0				
8.4 Recycling On Site:		0				
8.5 Recycling Off Sit:		750				
8.6 Treatment On Site:		0				
Production Wste (8.1- 8.7):						
775						
8.9 Production Ratio:						
1.1						
Prod Ratio Or Activity:						
8.8 One Time Release:						
775						

<p><u>1</u></p>	<p>21 of 22</p>	<p>NNE</p>	<p>0.00 / 0.00</p>	<p>31.16 / 0</p>	<p>BAYERNA FORMER MILES/CUTTER/BERKELEY UNIFIED SCHOOL DISTRICT 800 DWIGHT WAY BERKELEY CA 94710</p>	<p>TRIS</p>
-----------------	-----------------	------------	------------------------	----------------------	--	-------------

Map Key	Number of Records	Direction	Distance (mi/ft)	Elev/Diff (ft)	Site	DB
TRI FD: FRS_ID: Facility Name:					Pgm Sys ID (Map): 9471WBVRNF8DWIG Registry ID (Map): 110066332203 Primary Name (Map): BAYERNA FORMER MILES/CUTTER/BERKELEY UNIFIED SCHOOL DISTRICT	
Street Address: City: County: State: Zip: Latitude: Longitude: BIA: Tribe: Record Source(s):		TRI Mapserver			Location Addr (Map): 800 DWIGHT WAY City Name (Map): BERKELEY County Name (Map): ALAMEDA State Code (Map): CA Postal Code (Map): 94710 Latitude83 (Map): 37.859874 Longitude83 (Map): -122.295665 FIPS Code (Map):	

**MapServer Details**

Interest Type:	TRI REPORTER	HUC8 Code:	18050002
Active Status:	***UNCHANGED***	Accuracy Value:	50
Pgm Sys Acnm:	TRIS	Collect Mth Desc:	ADDRESS MATCHING-HOUSE NUMBER
Pgm Report:	no data yet	Ref Point Desc:	ENTRANCE POINT OF A FACILITY OR STATION
Public Ind:	Y		
Fac URL:	http://oaspub.epa.gov/enviro/fac_gateway.main?p_regid=110066332203		

<a href="#">1</a>	22 of 22	NNE	0.00 / 0.00	31.16 / 0	<b>BAYER CORPORATION 800 DWIGHT WAY FORMER COLGATE PROPERTY BERKELEY CA 94701-1986</b>	<b>RCRA SQG</b>
-------------------	----------	-----	-------------	-----------	--	-----------------

EPA Handler ID:	CAP000089425
Gen Status Universe:	Small Quantity Generator
Contact Name:	JEFF SPRAGG
Contact Address:	800 DWIGHT WAY , FORMER COLGATE PROPERTY , BERKELEY , CA, 94701-1986 , US
Contact Phone No and Ext:	510-705-7542
Contact Email:	
Contact Country:	US
County Name:	ALAMEDA
EPA Region:	09
Land Type:	Private
Receive Date:	20010102

**Violation/Evaluation Summary**

**Note:** NO RECORDS: As of May 2020, there are no Compliance Monitoring and Enforcement (violation) records associated with this facility (EPA ID).

**Handler Summary**

Importer Activity:	No
Mixed Waste Generator:	No
Transporter Activity:	No
Transfer Facility:	No
Onsite Burner Exemption:	No
Furnace Exemption:	No
Underground Injection Activity:	No
Commercial TSD:	No
Used Oil Transporter:	No
Used Oil Transfer Facility:	No
Used Oil Processor:	No
Used Oil Refiner:	No
Used Oil Burner:	No
Used Oil Market Burner:	No
Used Oil Spec Marketer:	No

Map Key	Number of Records	Direction	Distance (mi/ft)	Elev/Diff (ft)	Site	DB
---------	-------------------	-----------	------------------	----------------	------	----

**Hazardous Waste Handler Details**

Sequence No: 1  
 Receive Date: 20010102  
 Handler Name: BAYER CORPORATION  
 Federal Waste Generator Code: 1  
 Generator Code Description: Large Quantity Generator  
 Source Type: Notification

**Waste Code Details**

Hazardous Waste Code: D008  
 Waste Code Description: LEAD

**Hazardous Waste Handler Details**

Sequence No: 1  
 Receive Date: 20010102  
 Handler Name: BAYER CORPORATION  
 Federal Waste Generator Code: 2  
 Generator Code Description: Small Quantity Generator  
 Source Type: Implementer

**Owner/Operator Details**

Owner/Operator Ind: Current Owner  
 Type: Private  
 Name: BAYER CORPORATION  
 Date Became Current:  
 Date Ended Current:  
 Phone: 510-705-7542  
 Source Type: Implementer

Street No:  
 Street 1: 800 DWIGHT WAY  
 Street 2:  
 City: BERKELEY  
 State: CA  
 Country:  
 Zip Code: 94701-1986

Owner/Operator Ind: Current Owner  
 Type: Private  
 Name: BAYER CORPORATION  
 Date Became Current:  
 Date Ended Current:  
 Phone: 510-705-7542  
 Source Type: Notification

Street No:  
 Street 1: 800 DWIGHT WAY  
 Street 2:  
 City: BERKELEY  
 State: CA  
 Country:  
 Zip Code: 94701-1986

**Historical Handler Details**

Receive Dt: 20010102  
 Generator Code Description: Large Quantity Generator  
 Handler Name: BAYER CORPORATION

<u>2</u>	1 of 7	WNW	0.01 / 27.42	28.36 / -3	MILES INC CUTTER BIOLOGICAL FACILITY #38 4TH AND PARKER STREETS BERKELEY CA 94710	ENVIROSTOR
----------	--------	-----	--------------	------------	---	------------

Estor/EPA ID: 01280085  
 Site Code:  
 Nat Priority List: NO  
 APN: NONE SPECIFIED  
 Census Tract: 6001422000  
 Site Type: \* HISTORICAL  
 Address Description: 4TH AND PARKER STREETS  
 Office: CLEANUP BERKELEY  
 Special Program:

Assembly District: 15  
 Senate District: 09  
 Permit Renewal Lead:  
 Public Partici Spclst:  
 Project Manager:  
 County: ALAMEDA  
 Latitude: 37.8575  
 Longitude: -122.296666666667  
 Acres: NONE SPECIFIED

Map Key	Number of Records	Direction	Distance (mi/ft)	Elev/Diff (ft)	Site	DB
---------	-------------------	-----------	------------------	----------------	------	----

**Funding:** **Supervisor:**  
**Cleanup Status:** REFER: OTHER AGENCY AS OF 3/13/1995  
**Cleanup Oversight Agencies:** DTSC - SITE CLEANUP PROGRAM - LEAD AGENCY  
**School District:**  
**Past Use that Caused Contam:** NONE SPECIFIED  
**Potential Media Affected:** NONE SPECIFIED  
**Potential Contaminant of Concern:**

HALOGENATED SOLVENTS, OTHER ORGANIC SOLIDS

**Site History:**

**Status:** REFER: OTHER AGENCY  
**A2 Program Type:** HISTORICAL  
**CalEnviroScreen Score:** 76-80%  
**Summary Link:** [http://www.envirostor.dtsc.ca.gov/public/profile\\_report?global\\_id=01280085](http://www.envirostor.dtsc.ca.gov/public/profile_report?global_id=01280085)

Completed Activities

**Title:** Site Screening  
**Title Link:**  
**Area Name:**  
**Area Link:**  
**Sub Area:**  
**Sub Area Link:**  
**Document Type:** Site Screening  
**Date Completed:** 3/18/1991  
**Comments:** SITE SCREENING DONE SITE WAS VETERINARY PHARMACEUTICAL RE-SEARCH AND DEVELOPMENT FACILITY FROM MID 1940'S TO 1950'S. A SCREWORM REPELLENT WAS DEVELOPED & TESTED; IT WAS THEN BLENDED WITH A SOLVENT AND COAL TAR BASE FOR APPLICATION TO ANIMAL WOUNDS. SURFACE SOIL SAMPLES HAD CARBON TETRA-CHLORIDE (18 MG/KG), CHLOROFORM 994 MG/ KG) AND OTHER PURGEABLE ORGANICS. ONE AREA HAD TOTAL PETROLEUM HYDROCARBON 2,000 PPM @ 30 INCHES BELOW GROUND SURFACE, AND POLYNUCLEAR AROMATICS 410 MG/ KG @ 12 INCHES BELOW THE GROUND SURFACE. A GRAB WATER SAMPLE WAS ANALYZED AND DID NOT HAVE TPH. PEAK MEDIUM. THE RP IS WORKING W/CITY HEALTH SERVICES DEPT. IN REMEDIATION

<a href="#">2</a>	2 of 7	WNW	0.01 / 27.42	28.36 / -3	UPRR Parker & Fourth Street Berkeley CA	CHMIRS
-------------------	--------	-----	--------------	------------	---	--------

**Control No:** 06-4736 **Notified Date:**  
**Notified Date Time:** **Year:** 2006  
**County:** Alameda County  
**URL:** <https://w3.calema.ca.gov/operational/mal haz.nsf/f1841a103c102734882563e200760c4a/ed844c80f131d489882571c5001d03a9?OpenDocument>

California Hazardous Material Incident Report System (as of 2006 to 2015)

<b>Contained:</b> Yes <b>1 Substance:</b> Train V Vehicle <b>1 Measure:</b> N/A <b>1 Other:</b> <b>1 Quantity:</b> N/A <b>1 Type:</b> RAILROAD <b>1 Pipeline:</b> <b>1 Vessel &gt;= 300 Tons:</b> <b>2 Substance:</b> <b>2 Quantity:</b> <b>2 Measure:</b> <b>2 Type:</b> <b>2 Other:</b> <b>2 Pipeline:</b> <b>2 Vessel &gt;= 300 Tons:</b> <b>3 Substance:</b> <b>3 Quantity:</b>	<b>3 Ves &gt;= 300 Tons:</b> <b>Incident Date:</b> 8/8/2006 <b>Incident Time:</b> 2155 <b>Spill Site:</b> Rail Road <b>Injuries?:</b> <b>No of Injuries:</b> 1 <b>Fatals?:</b> <b>No of Fatals:</b> 0 <b>Evacs?:</b> <b>No of Evacs:</b> 0 <b>Cleanup:</b> Reporting Party <b>Site:</b> <b>Cause:</b> <b>Cause Other:</b> <b>Dog No:</b> <b>Water:</b> No <b>Water Way:</b>
---	---



**3 Measure:**  
**3 Type:**  
**3 Other:**  
**3 Pipeline:**  
**Admin Agency:** Berkeley Emergency & Toxics Management  
**Notification Area:** AA/CUPA,DFG-OSPR,DTSC,RWQCB,US EPA,USFWS  
**Location:** Parker & Fourth Street  
**Description:** Caller advised that a train struck a vehicle.

**Spill Report View**

<b>Amount 1:</b>		<b>Creation Date:</b>	08/08/2006 10:16 PM
<b>Amount 2:</b>		<b>Received By:</b>	
<b>Amount 3:</b>		<b>Admin Agency:</b>	
<b>Type:</b>	RAILROAD	<b>Admin Agency 2:</b>	
<b>Water:</b>		<b>Additional County:</b>	
<b>On Scene:</b>		<b>Phone No:</b>	
<b>Other on Scene:</b>		<b>Ext:</b>	
<b>Other Notified:</b>		<b>Pag Cell:</b>	
<b>Document Title:</b>	SPILL Report		
<b>Spill Site:</b>	Rail Road		
<b>Cause Desc for Other:</b>			
<b>Person Notifying Cal OES:</b>			

**Hazardous Materials Spill Report**

<b>Control Cal OES:</b>	06-4736	<b>Type 3:</b>	
<b>Control NRC:</b>		<b>Other 3:</b>	
<b>Date :</b>	08/08/2006	<b>Pipeline 3:</b>	No
<b>Incident Date:</b>	08/08/2006	<b>Ves &gt;= 300 Tons 3:</b>	No
<b>Time:</b>	2216	<b>Name:</b>	
<b>Incident Time:</b>	2155	<b>Phone:</b>	
<b>Water Involved:</b>	No	<b>Ext:</b>	
<b>Drink Wtr Impact:</b>	No	<b>Pag Cell:</b>	
<b>Qty 1:</b>	=	<b>PRS Name:</b>	
<b>Measure 1:</b>	N/A	<b>PRS Phone:</b>	
<b>Type 1:</b>	RAILROAD	<b>PRS Ext:</b>	
<b>Pipeline 1:</b>	No	<b>PRS Pag Cell:</b>	
<b>Ves &gt;= 300 Tons 1:</b>	No	<b>Received By:</b>	
<b>Qty 2:</b>	=	<b>Header Unknown:</b>	BAY AREA AQMD
<b>Amount 2:</b>		<b>Incident Desc:</b>	
<b>Measure 2:</b>		<b>R R Crssing &lt; 50 Ft:</b>	
<b>Type 2:</b>		<b>Upr Rim :</b>	
<b>Other 2:</b>		<b>Notification Info:</b>	
<b>Pipeline 2:</b>	No	<b>Notification List:</b>	
<b>Vessel &gt;= 300 Tns 2:</b>	No	<b>DOG Unit:</b>	
<b>Qty 3:</b>	=	<b>RWQCB Unit:</b>	2
<b>Amount 3:</b>		<b>Injuries:</b>	No
<b>Measure 3:</b>		<b>Fatality:</b>	No
<b>Incident Location:</b>	Parker & Fourth Street		
<b>Reported Cause:</b>			
<b>Amount 1:</b>	N/A		
<b>Substance 1:</b>	Train V Vehicle		
<b>Substance 2:</b>			
<b>Substance 3:</b>			
<b>Waterway:</b>			
<b>Contained:</b>	Yes		
<b>Known Impact:</b>			
<b>Other 1:</b>			
<b>Detail for Other:</b>			
<b>Site:</b>	Rail Road		
<b>On Scene:</b>			
<b>Other on Scene:</b>			
<b>Other Notified:</b>			
<b>Evacuation:</b>	No		
<b>Cleanup By:</b>	Reporting Party		
<b>Agency:</b>	UPRR		

Map Key	Number of Records	Direction	Distance (mi/ft)	Elev/Diff (ft)	Site	DB
---------	-------------------	-----------	------------------	----------------	------	----

**PRS Agency:**  
**Admin Agency:** Berkeley Emergency & Toxics Management  
**Sec Agency:** Alameda County Environmental Health  
**Additional County:**  
**Admin Agency 2:**  
**Description:** Caller advised that a train struck a vehicle.

<a href="#">2</a>	3 of 7	WNW	0.01 / 27.42	28.36 / -3	<b>CUTTER LABORATORIES            BERKELEY P            4TH &amp; PARKER STREERS RAIL            BOX 7TH STREET            BERKELEY CA 94701</b>	HHSS
-------------------	--------	-----	--------------	------------	--	------

**County:**  
**Pdf File Url:** <http://geotracker.waterboards.ca.gov/ustpdfs/pdf/0003613d.pdf>

<a href="#">2</a>	4 of 7	WNW	0.01 / 27.42	28.36 / -3	<b>MILES INC            4TH &amp; PARKER STREET            BERKELEY CA 94701</b>	EMISSIONS
-------------------	--------	-----	--------------	------------	--	-----------

**1990 Criteria Data**

<b>Facility ID:</b>	3337	<b>CERR Code:</b>	
<b>Facility SIC Code:</b>	2834	<b>TOGT:</b>	.7
<b>CO:</b>	1	<b>ROGT:</b>	.57349
<b>Air Basin:</b>	SF	<b>COT:</b>	.6
<b>District:</b>	BA	<b>NOXT:</b>	3.4
<b>COID:</b>	ALA	<b>SOXT:</b>	0
<b>DISN:</b>	BAY AREA AQMD	<b>PMT:</b>	.1
<b>CHAPIS:</b>		<b>PM10T:</b>	.1

**1990 Toxic Data**

<b>Facility ID:</b>	3337	<b>COID:</b>	ALA
<b>Facility SIC Code:</b>	2834	<b>DISN:</b>	BAY AREA AQMD
<b>CO:</b>	1	<b>CHAPIS:</b>	
<b>Air Basin:</b>	SF	<b>CERR Code:</b>	
<b>District:</b>	BA		
<b>TS:</b>			
<b>Health Risk Asmt:</b>			
<b>Non-Cancer Chronic Haz Ind:</b>			
<b>Non-Cancer Acute Haz Ind:</b>			

**1993 Criteria Data**

<b>Facility ID:</b>	3337	<b>CERR Code:</b>	
<b>Facility SIC Code:</b>	2834	<b>TOGT:</b>	.2
<b>CO:</b>	1	<b>ROGT:</b>	.08446
<b>Air Basin:</b>	SF	<b>COT:</b>	1.3
<b>District:</b>	BA	<b>NOXT:</b>	5.5
<b>COID:</b>	ALA	<b>SOXT:</b>	0
<b>DISN:</b>	BAY AREA AQMD	<b>PMT:</b>	.2
<b>CHAPIS:</b>		<b>PM10T:</b>	.2

**1993 Toxic Data**

<b>Facility ID:</b>	3337	<b>COID:</b>	ALA
<b>Facility SIC Code:</b>	2834	<b>DISN:</b>	BAY AREA AQMD
<b>CO:</b>	1	<b>CHAPIS:</b>	
<b>Air Basin:</b>	SF	<b>CERR Code:</b>	
<b>District:</b>	BA		

Map Key	Number of Records	Direction	Distance (mi/ft)	Elev/Diff (ft)	Site	DB
<b>TS:</b> <b>Health Risk Asmt:</b> <b>Non-Cancer Chronic Haz Ind:</b> <b>Non-Cancer Acute Haz Ind:</b>						

<a href="#">2</a>	5 of 7	WNW	0.01 / 27.42	28.36 / -3	BAYER CORPORATION 4TH & PARKER STREET BERKELEY CA 94701	EMISSIONS
-------------------	--------	-----	--------------	------------	---	-----------

**1995 Criteria Data**

<b>Facility ID:</b>	3337	<b>CERR Code:</b>	
<b>Facility SIC Code:</b>	2834	<b>TOGT:</b>	.2
<b>CO:</b>	1	<b>ROGT:</b>	.08446
<b>Air Basin:</b>	SF	<b>COT:</b>	1.2
<b>District:</b>	BA	<b>NOXT:</b>	5.7
<b>COID:</b>	ALA	<b>SOXT:</b>	0
<b>DISN:</b>	BAY AREA AQMD	<b>PMT:</b>	.2
<b>CHAPIS:</b>		<b>PM10T:</b>	.2

**1995 Toxic Data**

<b>Facility ID:</b>	3337	<b>COID:</b>	ALA
<b>Facility SIC Code:</b>	2834	<b>DISN:</b>	BAY AREA AQMD
<b>CO:</b>	1	<b>CHAPIS:</b>	
<b>Air Basin:</b>	SF	<b>CERR Code:</b>	
<b>District:</b>	BA		
<b>TS:</b>			
<b>Health Risk Asmt:</b>			
<b>Non-Cancer Chronic Haz Ind:</b>			
<b>Non-Cancer Acute Haz Ind:</b>			

**1996 Toxic Data**

<b>Facility ID:</b>	3337	<b>COID:</b>	ALA
<b>Facility SIC Code:</b>	2834	<b>DISN:</b>	BAY AREA AQMD
<b>CO:</b>	1	<b>CHAPIS:</b>	
<b>Air Basin:</b>	SF	<b>CERR Code:</b>	
<b>District:</b>	BA		
<b>TS:</b>			
<b>Health Risk Asmt:</b>			
<b>Non-Cancer Chronic Haz Ind:</b>			
<b>Non-Cancer Acute Haz Ind:</b>			

**1997 Toxic Data**

<b>Facility ID:</b>	3337	<b>COID:</b>	ALA
<b>Facility SIC Code:</b>	2834	<b>DISN:</b>	BAY AREA AQMD
<b>CO:</b>	1	<b>CHAPIS:</b>	
<b>Air Basin:</b>	SF	<b>CERR Code:</b>	
<b>District:</b>	BA		
<b>TS:</b>			
<b>Health Risk Asmt:</b>			
<b>Non-Cancer Chronic Haz Ind:</b>			
<b>Non-Cancer Acute Haz Ind:</b>			

**1998 Toxic Data**

<b>Facility ID:</b>	3337	<b>COID:</b>	ALA
<b>Facility SIC Code:</b>	2834	<b>DISN:</b>	BAY AREA AQMD
<b>CO:</b>	1	<b>CHAPIS:</b>	

Map Key	Number of Records	Direction	Distance (mi/ft)	Elev/Diff (ft)	Site	DB
Air Basin:	SF				CERR Code:	
District:	BA					
TS:						
Health Risk Asmt:						
Non-Cancer Chronic Haz Ind:						
Non-Cancer Acute Haz Ind:						

2      6 of 7      WNW      0.01 / 27.42      28.36 / -3      MOON'S BEST CLEANERS  
4TH & PARKER STREET  
BERKELEY CA 94701      EMISSIONS

1996 Criteria Data

Facility ID:	11042	CERR Code:	
Facility SIC Code:	2834	TOGT:	.7
CO:	1	ROGT:	.29561
Air Basin:	SF	COT:	7
District:	BA	NOXT:	28.4
COID:	ALA	SOXT:	.2
DISN:	BAY AREA AQMD	PMT:	.7
CHAPIS:		PM10T:	.7

1996 Toxic Data

Facility ID:	11042	COID:	ALA
Facility SIC Code:	2834	DISN:	BAY AREA AQMD
CO:	1	CHAPIS:	
Air Basin:	SF	CERR Code:	
District:	BA		
TS:			
Health Risk Asmt:			
Non-Cancer Chronic Haz Ind:			
Non-Cancer Acute Haz Ind:			

2      7 of 7      WNW      0.01 / 27.42      28.36 / -3      CUTTER LABORATORIES INC.  
DBA CU  
4TH & PARKER STREETS (MAIL  
BOX  
BERKELEY CA      HIST TANK

Owner Name:	MILES LABORATORIES INC. DBA CU	No of Containers:	8
Owner Street:	4TH & PARKER STREETS (MAIL BOX	County:	ALAMEDA
Owner City:	BERKELEY	Facility State:	CA
Owner State:	CA	Facility Zip:	94701
Owner Zip:	94701		

3      1 of 2      ENE      0.01 / 39.79      37.65 / 6      ELLISON TECHNOLOGIES INC  
2607 7TH ST BLDG B STE C  
BERKELEY CA 94710      HAZNET

SIC Code:	5085	Mailing City:	SANTA FE SPRINGS
NAICS Code:	42183	Mailing State:	CA
EPA ID:	CAL000386419	Mailing Zip:	906700000
Create Date:	6/20/2013 1:01:38 PM	Region Code:	2
Fac Act Ind:	No	Owner Name:	ELLISON TECHNOLOGIES INC
Inact Date:	6/30/2015	Owner Addr 1:	9912 PIONEER BLVD
County Code:	01	Owner Addr 2:	
County Name:	Alameda	Owner City:	SANTA FE SPRINGS
Mail Name:		Owner State:	CA
Mailing Addr 1:	9912 PIONEER BLVD	Owner Zip:	906700000
Mailing Addr 2:		Owner Phone:	5625761123
Owner Fax:	5629498011		

Map Key	Number of Records	Direction	Distance (mi/ft)	Elev/Diff (ft)	Site	DB
---------	-------------------	-----------	------------------	----------------	------	----

**Contact Information**

--  
**Contact Name:** DEBRA D TOLLER  
**Street Address 1:** 9912 PIONEER BLVD.  
**Street Address 2:**  
**City:** SANTA FE SPRINGS  
**State:** CA  
**Zip:** 906703250  
**Phone:** 5625761123  
 --

<a href="#">3</a>	2 of 2	ENE	0.01 / 39.79	37.65 / 6	COOL SYSTEMS INC 2607 7TH ST STE G BERKELEY CA 947100000	HAZNET
-------------------	--------	-----	--------------	-----------	--	--------

<b>SIC Code:</b>		<b>Mailing City:</b>	BERKELEY
<b>NAICS Code:</b>		<b>Mailing State:</b>	CA
<b>EPA ID:</b>	CAC002370959	<b>Mailing Zip:</b>	947100000
<b>Create Date:</b>	8/24/2001	<b>Region Code:</b>	2
<b>Fac Act Ind:</b>	No	<b>Owner Name:</b>	COOL SYSTEMS INC
<b>Inact Date:</b>	9/10/2002	<b>Owner Addr 1:</b>	2607 7TH ST STE G
<b>County Code:</b>	01	<b>Owner Addr 2:</b>	
<b>County Name:</b>	Alameda	<b>Owner City:</b>	BERKELEY
<b>Mail Name:</b>		<b>Owner State:</b>	CA
<b>Mailing Addr 1:</b>	2607 7TH ST STE G	<b>Owner Zip:</b>	947100000
<b>Mailing Addr 2:</b>		<b>Owner Phone:</b>	0000000000
<b>Owner Fax:</b>			

**Contact Information**

--  
**Contact Name:** BRET NEWMAN  
**Street Address 1:** 2607 7TH ST STE G  
**Street Address 2:**  
**City:** BERKELEY  
**State:** CA  
**Zip:** 947100000  
**Phone:** 5106652967  
 --

<a href="#">4</a>	1 of 4	E	0.01 / 40.83	38.07 / 6	1X R B MCNAIR CONSTRUCTION CO 2619 - 7TH ST BERKELEY CA 946060000	HAZNET
-------------------	--------	---	--------------	-----------	--	--------

<b>SIC Code:</b>		<b>Mailing City:</b>	BERKELEY
<b>NAICS Code:</b>		<b>Mailing State:</b>	CA
<b>EPA ID:</b>	CAC000685896	<b>Mailing Zip:</b>	946060000
<b>Create Date:</b>	4/24/1992	<b>Region Code:</b>	2
<b>Fac Act Ind:</b>	No	<b>Owner Name:</b>	ROBERT MCNAIR
<b>Inact Date:</b>	10/25/2000	<b>Owner Addr 1:</b>	--
<b>County Code:</b>	01	<b>Owner Addr 2:</b>	
<b>County Name:</b>	Alameda	<b>Owner City:</b>	--
<b>Mail Name:</b>		<b>Owner State:</b>	99
<b>Mailing Addr 1:</b>	--	<b>Owner Zip:</b>	--
<b>Mailing Addr 2:</b>		<b>Owner Phone:</b>	0000000000
<b>Owner Fax:</b>			

**Contact Information**

--  
**Contact Name:** ROBERT MCNAIR/OWNER  
**Street Address 1:** --  
**Street Address 2:**  
**City:** --  
**State:** 99  
**Zip:** --  
**Phone:** 5105316037  
 --

Map Key	Number of Records	Direction	Distance (mi/ft)	Elev/Diff (ft)	Site	DB
---------	-------------------	-----------	------------------	----------------	------	----

<a href="#">4</a>	2 of 4	E	0.01 / 40.83	38.07 / 6	2619 - 7TH ST BERKELEY CA 946060000	HIST MANIFEST
-------------------	--------	---	--------------	-----------	--	------------------

**Gen EPA ID:** CAC000685896  
**Create Date:** 4/24/1992 0:00:00  
**Inact Date:** 10/25/2000 0:00:00  
**Facility Mail Street:** --  
**Facility Mail City:** BERKELEY  
**Facility Mail State:** CA  
**Facility Mail Zip:** 946060000  
**Contact Phone(s):** 5105316037  
**File Year(s):** 1992  
**Contact Name(s):** ROBERT MCNAIR/OWNER

**Tanner Information**

**Method Description:**  
**Tons:** 0  
**Year:** 1992  
**Generator County Code:** 1  
**Generator County:**  
**Method Code:**  
**Tsd County Code:** 7  
**Tsd County:**  
**State Waste Code:**  
**State Waste Code Desc:**  
**Tsd Epa ID:** CAD009466392

**Tanner Information**

**Method Description:**  
**Tons:** 0.5  
**Year:** 1992  
**Generator County Code:** 1  
**Generator County:**  
**Method Code:** R01  
**Tsd County Code:** 7  
**Tsd County:**  
**State Waste Code:** 512  
**State Waste Code Desc:** Other empty containers 30 gallons or more  
**Tsd Epa ID:** CAD009466392

<a href="#">4</a>	3 of 4	E	0.01 / 40.83	38.07 / 6	Mosswood Distillers 2619 Seventh ST CA	BERKELEY CUPA
-------------------	--------	---	--------------	-----------	--	------------------

**Facility ID:** FA0001244

**Additional Information**

<b>Program Element:</b> 4200 - HMBP	<b>Postal Address:</b> 2619 7th Street
<b>Billing Status:</b> 03 - TEMPORARILY INACTIVE, NON-BILLABLE	<b>Postal Address 2:</b>
<b>Owner:</b> Therese Agnew	<b>Postal State:</b> CA
<b>City:</b> BERKELEY	<b>Postal Zip:</b> 94710
<b>Program Element:</b> 4200 - HMBP	<b>Postal Address:</b> 2619 7th Street
<b>Billing Status:</b> 01 - ACTIVE, CUPA	<b>Postal Address 2:</b>
<b>Owner:</b> Therese Agnew	<b>Postal State:</b> CA
<b>City:</b> BERKELEY	<b>Postal Zip:</b> 94710

Map Key	Number of Records	Direction	Distance (mi/ft)	Elev/Diff (ft)	Site	DB
<a href="#">4</a>	4 of 4	E	0.01 / 40.83	38.07 / 6	Mosswood Distillers 2619 7TH ST STE A BERKELEY CA 94710	CERS HAZ

**Site ID:** 557864  
**Latitude:** 37.857790  
**Longitude:** -122.292940  
**County:** Alameda County

**Regulated Programs**

**EI ID:** 10825561      **EI Description:** Chemical Storage Facilities

**Violations**

**Violation Date:** 08/29/2019      **Violation Source:** CERS  
**Violation Program:** HMRRP      **Violation Division:** Berkeley City Toxics Management Division  
**Citation:** HSC 6.95 25508(a)(1) - California Health and Safety Code, Chapter 6.95, Section(s) 25508(a)(1)  
**Violation Notes:**

Returned to compliance on 09/25/2019. Facility failed to establish and adequately implement a Hazardous Materials Business Plan (HMBP). The facility exceeds the specified thresholds of hazardous materials required to submit a HMBP in accordance with BMC 15.12.050. Therefore, the facility meets the requirements to report hazardous materials inventory and submit a HMBP. Corrective Action: Please establish a Hazardous Materials Business Plan (HMBP) within 30 days, by September 28th. To complete a HMBP, please go to [cers.calepa.ca.gov](http://cers.calepa.ca.gov) and create an account. Report complete list of HazMat inventory, Site Map, and Emergency Response/Training Plans.

**Violation Description:**

Failure to complete and electronically submit a business plan when storing/handling a hazardous material at or above reportable quantities.

**Evaluations**

**Eval Date:** 08/29/2019  
**Violations Found:** Yes  
**Eval General Type:** Other/Unknown  
**Eval Type:** Other, not routine, done by local agency  
**Eval Division:** Berkeley City Toxics Management Division  
**Eval Program:** HMRRP  
**Eval Source:** CERS  
**Eval Notes:**

Conducted a screening for hazardous materials and hazardous waste. At any one time during a year, if a facility uses, handles, stores, or generates combined (aggregate) quantities of hazardous materials and hazardous waste in amounts = 55 gallons for liquids, 500 pounds for solids, and/or 200 cubic feet of compressed gases, the facility must submit a Hazardous Materials Business Plan (HMBP), and must submit a Hazardous Waste Generator form for any amount of waste. Facility is small scale a whiskey distillery. They receive chemicals/components for whiskey, then barrel it for sale. The whiskey and chemicals storage room is closed, secure, indoors, and not a threat to storm water. Outdoor area is clear and has seating; dumpster is shared with property next door. No apparent stormwater threats. All fire extinguishers are up to date. Facility operator was able to produce SDSs immediately upon request. Observed -10x 55 gallon drums of ethyl alcohol = 550 gallons -1x 1000 [Truncated]; Note: data in [EVAL Notes] field for some records is truncated from the source.

**Affiliations**

**Affil Type Desc:** Operator  
**Entity Name:** Jake Chevedden  
**Entity Title:**  
**Address:**  
**City:**  
**State:**  
**Country:**  
**Zip Code:**  
**Phone:** (415) 439-0585

<b>Map Key</b>	<b>Number of Records</b>	<b>Direction</b>	<b>Distance (mi/ft)</b>	<b>Elev/Diff (ft)</b>	<b>Site</b>	<b>DB</b>
<b>Affil Type Desc:</b>		Legal Owner				
<b>Entity Name:</b>		Therese Agnew				
<b>Entity Title:</b>						
<b>Address:</b>		2619 7th Street				
<b>City:</b>		Berkeley				
<b>State:</b>		CA				
<b>Country:</b>		United States				
<b>Zip Code:</b>		94710				
<b>Phone:</b>		(415) 937-8087				
<b>Affil Type Desc:</b>		Environmental Contact				
<b>Entity Name:</b>		Jake Chevedden				
<b>Entity Title:</b>						
<b>Address:</b>		2619 7th Street				
<b>City:</b>		Berkeley				
<b>State:</b>		CA				
<b>Country:</b>						
<b>Zip Code:</b>		94710				
<b>Phone:</b>						
<b>Affil Type Desc:</b>		Identification Signer				
<b>Entity Name:</b>		Therese Agnew				
<b>Entity Title:</b>		Owner				
<b>Address:</b>						
<b>City:</b>						
<b>State:</b>						
<b>Country:</b>						
<b>Zip Code:</b>						
<b>Phone:</b>						
<b>Affil Type Desc:</b>		Document Preparer				
<b>Entity Name:</b>		Therese Agnew				
<b>Entity Title:</b>						
<b>Address:</b>						
<b>City:</b>						
<b>State:</b>						
<b>Country:</b>						
<b>Zip Code:</b>						
<b>Phone:</b>						
<b>Affil Type Desc:</b>		Facility Mailing Address				
<b>Entity Name:</b>		Mailing Address				
<b>Entity Title:</b>						
<b>Address:</b>		2619 7th Street				
<b>City:</b>		Berkeley				
<b>State:</b>		CA				
<b>Country:</b>						
<b>Zip Code:</b>		94710				
<b>Phone:</b>						
<b>Affil Type Desc:</b>		Parent Corporation				
<b>Entity Name:</b>		Mosswood Distillers				
<b>Entity Title:</b>						
<b>Address:</b>						
<b>City:</b>						
<b>State:</b>						
<b>Country:</b>						
<b>Zip Code:</b>						
<b>Phone:</b>						
<b>Affil Type Desc:</b>		CUPA District				
<b>Entity Name:</b>		Berkeley City Toxics Management Division				
<b>Entity Title:</b>						
<b>Address:</b>		1947 Center Street, 1st Floor				
<b>City:</b>		Berkeley				
<b>State:</b>		CA				
<b>Country:</b>						
<b>Zip Code:</b>		94704				
<b>Phone:</b>		(510) 981-7460				



<u>5</u>	1 of 11	E	0.01 / 41.69	38.71 / 7	SWERVE CO OF CALIFORNIA 2629 7TH ST BERKELEY CA 947102509	..... HAZNET
----------	---------	---	--------------	-----------	---	-----------------

<b>SIC Code:</b>	9999	<b>Mailing City:</b>	BERKELEY
<b>NAICS Code:</b>	99999	<b>Mailing State:</b>	CA
<b>EPA ID:</b>	CAL000329987	<b>Mailing Zip:</b>	947102509
<b>Create Date:</b>	2/22/2008	<b>Region Code:</b>	2
<b>Fac Act Ind:</b>	No	<b>Owner Name:</b>	SWERVE CO OF CALIFORNIA
<b>Inact Date:</b>	6/30/2015	<b>Owner Addr 1:</b>	2629 7TH ST
<b>County Code:</b>	01	<b>Owner Addr 2:</b>	
<b>County Name:</b>	Alameda	<b>Owner City:</b>	BERKELEY
<b>Mail Name:</b>		<b>Owner State:</b>	CA
<b>Mailing Addr 1:</b>	2629 7TH ST	<b>Owner Zip:</b>	947102509
<b>Mailing Addr 2:</b>		<b>Owner Phone:</b>	5106441898
<b>Owner Fax:</b>	5106440724		

**Contact Information**

-- --

**Contact Name:** FAUDJIE MARINA  
**Street Address 1:** 2629 7TH STREET  
**Street Address 2:**  
**City:** BERKELEY  
**State:** CA  
**Zip:** 94710  
**Phone:** 5106441898

**Tanner Information**

-- --

**Generator EPA ID:** CAL000329987  
**Generator County Code:** 01  
**Generator County:** Alameda  
**TSD EPA ID:** CAD059494310  
**TSD County Code:** 43  
**TSD County:** Santa Clara  
**State Waste Code:** 133  
**State Waste Code Desc.:** Aqueous solution with total organic residues 10 percent or more  
**Method Code:** H141  
**Method Description:** STORAGE, BULKING, AND/OR TRANSFER OFF SITE--NO TREATMENT/RECOVERY (H010-H129) OR (H131-H135)  
**Tons:** 0.25  
**Year:** 2015

-- --

**Generator EPA ID:** CAL000329987  
**Generator County Code:** 01  
**Generator County:** Alameda  
**TSD EPA ID:** CAD980887418  
**TSD County Code:** 01  
**TSD County:** Alameda  
**State Waste Code:** 223  
**State Waste Code Desc.:** Unspecified oil-containing waste  
**Method Code:** H135  
**Method Description:** DISCHARGE TO SEWER/POTW OR NPDES(WITH PRIOR STORAGE--WITH OR WITHOUT TREATMENT)  
**Tons:** 0.22935  
**Year:** 2009

-- --

**Generator EPA ID:** CAL000329987  
**Generator County Code:** 01  
**Generator County:** Alameda  
**TSD EPA ID:** CAD980887418  
**TSD County Code:** 01  
**TSD County:** Alameda  
**State Waste Code:** 223  
**State Waste Code Desc.:** Unspecified oil-containing waste  
**Method Code:** H141  
**Method Description:** STORAGE, BULKING, AND/OR TRANSFER OFF SITE--NO TREATMENT/RECOVERY (H010-H129) OR (H131-

Map Key	Number of Records	Direction	Distance (mi/ft)	Elev/Diff (ft)	Site	DB
		H135)				
<b>Tons:</b>		0.2085				
<b>Year:</b>		2008				
--		--				
<b>Generator EPA ID:</b>		CAL000329987				
<b>Generator County Code:</b>		01				
<b>Generator County:</b>		Alameda				
<b>TSD EPA ID:</b>		CAD980887418				
<b>TSD County Code:</b>		01				
<b>TSD County:</b>		Alameda				
<b>State Waste Code:</b>		223				
<b>State Waste Code Desc.:</b>		Unspecified oil-containing waste				
<b>Method Code:</b>		H141				
<b>Method Description:</b>		STORAGE, BULKING, AND/OR TRANSFER OFF SITE--NO TREATMENT/RECOVERY (H010-H129) OR (H131-H135)				
<b>Tons:</b>		0.7089				
<b>Year:</b>		2014				
--		--				

5	2 of 11	E	0.01 / 41.69	38.71 / 7	ELLISON TECHNOLOGIES INC 2629 7TH ST STE C BERKELEY CA 947102509	HAZNET
<b>SIC Code:</b>	5085				<b>Mailing City:</b> SANTA FE SPRINGS	
<b>NAICS Code:</b>	42183				<b>Mailing State:</b> CA	
<b>EPA ID:</b>	CAL000346820				<b>Mailing Zip:</b> 906703250	
<b>Create Date:</b>	9/25/2009 3:41:08 PM				<b>Region Code:</b> 2	
<b>Fac Act Ind:</b>	No				<b>Owner Name:</b> ELLISON TECHNOLOGIES INC	
<b>Inact Date:</b>	6/30/2013				<b>Owner Addr 1:</b> 9912 PIONEER BLVD	
<b>County Code:</b>	01				<b>Owner Addr 2:</b>	
<b>County Name:</b>	Alameda				<b>Owner City:</b> SANTA FE SPRINGS	
<b>Mail Name:</b>					<b>Owner State:</b> CA	
<b>Mailing Addr 1:</b>	9912 PIONEER BLVD				<b>Owner Zip:</b> 906703250	
<b>Mailing Addr 2:</b>					<b>Owner Phone:</b> 5629498311	
<b>Owner Fax:</b>	5629498011					
<b>Contact Information</b>						
--		--				
<b>Contact Name:</b>	FERNANDO GARCIA					
<b>Street Address 1:</b>	2629 7TH ST STE C					
<b>Street Address 2:</b>						
<b>City:</b>	BERKELEY					
<b>State:</b>	CA					
<b>Zip:</b>	947102509					
<b>Phone:</b>	5109674245					
--		--				

5	3 of 11	E	0.01 / 41.69	38.71 / 7	1X ARGOS LTD 2629 SEVENTH ST BERKELEY CA 947100000	HAZNET
<b>SIC Code:</b>					<b>Mailing City:</b> CHICO	
<b>NAICS Code:</b>					<b>Mailing State:</b> CA	
<b>EPA ID:</b>	CAC000856160				<b>Mailing Zip:</b> 959260000	
<b>Create Date:</b>	10/26/1992				<b>Region Code:</b> 2	
<b>Fac Act Ind:</b>	No				<b>Owner Name:</b> ARGOS LTD	
<b>Inact Date:</b>	10/25/2000				<b>Owner Addr 1:</b> --	
<b>County Code:</b>	01				<b>Owner Addr 2:</b> --	
<b>County Name:</b>	Alameda				<b>Owner City:</b> --	
<b>Mail Name:</b>					<b>Owner State:</b> 99	
<b>Mailing Addr 1:</b>	3012 WILLOWBEND DR				<b>Owner Zip:</b> --	
<b>Mailing Addr 2:</b>					<b>Owner Phone:</b> 0000000000	
<b>Owner Fax:</b>						
<b>Contact Information</b>						
--		--				
<b>Contact Name:</b>	WILL BONO					

Map Key	Number of Records	Direction	Distance (mi/ft)	Elev/Diff (ft)	Site	DB
<b>Street Address 1:</b>		--				
<b>Street Address 2:</b>						
<b>City:</b>		--				
<b>State:</b>		99				
<b>Zip:</b>		--				
<b>Phone:</b>		9163421333				
<b>Tanner Information</b>						
<b>Generator EPA ID:</b>		CAC000856160				
<b>Generator County Code:</b>		01				
<b>Generator County:</b>		Alameda				
<b>TSD EPA ID:</b>		UTD991301748				
<b>TSD County Code:</b>		99				
<b>TSD County:</b>		Unknown				
<b>State Waste Code:</b>						
<b>State Waste Code Desc.:</b>						
<b>Method Code:</b>		D80				
<b>Method Description:</b>		Disposal, landfill				
<b>Tons:</b>		29.498				
<b>Year:</b>		1993				
<b>Generator EPA ID:</b>		CAC000856160				
<b>Generator County Code:</b>		01				
<b>Generator County:</b>		Alameda				
<b>TSD EPA ID:</b>						
<b>TSD County Code:</b>						
<b>TSD County:</b>						
<b>State Waste Code:</b>						
<b>State Waste Code Desc.:</b>						
<b>Method Code:</b>		D80				
<b>Method Description:</b>		Disposal, landfill				
<b>Tons:</b>		12.642				
<b>Year:</b>		1993				
<b>Generator EPA ID:</b>		CAC000856160				
<b>Generator County Code:</b>		01				
<b>Generator County:</b>		Alameda				
<b>TSD EPA ID:</b>		UTD991301748				
<b>TSD County Code:</b>		99				
<b>TSD County:</b>		Unknown				
<b>State Waste Code:</b>						
<b>State Waste Code Desc.:</b>						
<b>Method Code:</b>						
<b>Method Description:</b>						
<b>Tons:</b>		16.856				
<b>Year:</b>		1993				

5      4 of 11      E      0.01 / 41.69      38.71 / 7      1X BERKELEY BRASS  
2629 7TH STREET  
BERKELEY CA 947100000      HAZNET

<b>SIC Code:</b>		<b>Mailing City:</b>	CHICO
<b>NAICS Code:</b>		<b>Mailing State:</b>	CA
<b>EPA ID:</b>	CAC000783600	<b>Mailing Zip:</b>	959260000
<b>Create Date:</b>	1/5/1993	<b>Region Code:</b>	2
<b>Fac Act Ind:</b>	No	<b>Owner Name:</b>	ARGOS LIMITED
<b>Inact Date:</b>	10/25/2000	<b>Owner Addr 1:</b>	--
<b>County Code:</b>	01	<b>Owner Addr 2:</b>	--
<b>County Name:</b>	Alameda	<b>Owner City:</b>	--
<b>Mail Name:</b>		<b>Owner State:</b>	99
<b>Mailing Addr 1:</b>	3012 WILLOWBEND DR.	<b>Owner Zip:</b>	--
<b>Mailing Addr 2:</b>		<b>Owner Phone:</b>	0000000000
<b>Owner Fax:</b>			

**Contact Information**

Map Key	Number of Records	Direction	Distance (mi/ft)	Elev/Diff (ft)	Site	DB
--		--				
<b>Contact Name:</b>		WILLIAM BONO				
<b>Street Address 1:</b>		--				
<b>Street Address 2:</b>		--				
<b>City:</b>		--				
<b>State:</b>		99				
<b>Zip:</b>		--				
<b>Phone:</b>		9163421333				
<b>--</b>		<b>--</b>				

<a href="#">5</a>	5 of 11	E	0.01 / 41.69	38.71 / 7	SWERVE CO. OF CALIFORNIA 2629 SEVENTH ST BERKELEY CA 94710	FINDS/FRS
-------------------	---------	---	--------------	-----------	--	-----------

**Registry ID:** 110065976019  
**FIPS Code:**  
**HUC Code:** 18050002  
**Site Type Name:** STATIONARY  
**Location Description:**  
**Supplemental Location:**  
**Create Date:** 14-OCT-15  
**Update Date:**  
**Interest Types:** STATE MASTER  
**SIC Codes:**  
**SIC Code Descriptions:**  
**NAICS Codes:**  
**NAICS Code Descriptions:**  
**Conveyor:** FRS-GEOCODE  
**Federal Facility Code:**  
**Federal Agency Name:**  
**Tribal Land Code:**  
**Tribal Land Name:**  
**Congressional Dist No:** 09  
**Census Block Code:** 060014220001057  
**EPA Region Code:** 09  
**County Name:** ALAMEDA  
**US/Mexico Border Ind:**  
**Latitude:** 37.85757  
**Longitude:** -122.29279  
**Reference Point:** CENTER OF A FACILITY OR STATION  
**Coord Collection Method:** ADDRESS MATCHING-HOUSE NUMBER  
**Accuracy Value:** 30  
**Datum:** NAD83  
**Source:**  
**Facility Detail Rprt URL:** [https://ofmpub.epa.gov/frs\\_public2/fii\\_query\\_detail.disp\\_program\\_facility?p\\_registry\\_id=110065976019](https://ofmpub.epa.gov/frs_public2/fii_query_detail.disp_program_facility?p_registry_id=110065976019)  
**Program Acronyms:**  
 CA-ENVIROVIEW:158687

<a href="#">5</a>	6 of 11	E	0.01 / 41.69	38.71 / 7	ELLISON TECHNOLOGIES 2629 SEVENTH ST STE C CA	BERKELEY CUPA
-------------------	---------	---	--------------	-----------	---	---------------

**Facility ID:** FA0000846  
**Additional Information**  
**Program Element:** 4270 - HMBP - UNDER THRESHOLD  
**Billing Status:** 02 - INACTIVE, NON-BILLABLE  
**Owner:** ELLISON TECHNOLOGIES  
**City:** BERKELEY  
**Postal Address:**  
**Postal Address 2:**  
**Postal State:** CA  
**Postal Zip:**

Map Key	Number of Records	Direction	Distance (mi/ft)	Elev/Diff (ft)	Site	DB
<a href="#">5</a>	7 of 11	E	0.01 / 41.69	38.71 / 7	SWERVE CO. OF CALIFORNIA 2629 SEVENTH ST CA	BERKELEY CUPA

Facility ID: FA0000692

**Additional Information**

**Program Element:** 4200 - HMBP  
**Billing Status:** 02 - INACTIVE, NON-BILLABLE  
**Owner:** MICHAEL GOLDIN  
**City:** Berkeley  
**Postal Address:** 2629 SEVENTH STREET  
**Postal Address 2:**  
**Postal State:** CA  
**Postal Zip:** 94710

**Program Element:** 4400 - HAZ WASTE GENERATOR  
**Billing Status:** 02 - INACTIVE, NON-BILLABLE  
**Owner:** MICHAEL GOLDIN  
**City:** Berkeley  
**Postal Address:** 2629 SEVENTH STREET  
**Postal Address 2:**  
**Postal State:** CA  
**Postal Zip:** 94710

<a href="#">5</a>	8 of 11	E	0.01 / 41.69	38.71 / 7	SWERVE CO. OF CALIFORNIA 2629 SEVENTH ST BERKELEY CA 94710	DELISTED HAZ
-------------------	---------	---	--------------	-----------	--	-----------------

**Siteid:** 158687  
**Latitude:** 37.857580  
**Longitude:** -122.292790  
**Original Source:** CHAZ  
**Record Date:** 30-MAY-2017

<a href="#">5</a>	9 of 11	E	0.01 / 41.69	38.71 / 7	EnChroma, Inc. 2629 Seventh ST CA	BERKELEY CUPA
-------------------	---------	---	--------------	-----------	---	------------------

Facility ID: FA0001302

**Additional Information**

**Program Element:** 4400 - HAZ WASTE GENERATOR  
**Billing Status:** 01 - ACTIVE, CUPA  
**Owner:** Andrew Schmeder  
**City:** BERKELEY  
**Postal Address:** 2629 7th Street  
**Postal Address 2:**  
**Postal State:** CA  
**Postal Zip:** 94710

<a href="#">5</a>	10 of 11	E	0.01 / 41.69	38.71 / 7	SWERVE CO. OF CALIFORNIA 2629 SEVENTH ST BERKELEY CA 94710	CERS HAZ
-------------------	----------	---	--------------	-----------	--	----------

**Site ID:** 564389  
**Latitude:** 37.857580  
**Longitude:** -122.292790  
**County:** Alameda County

**Regulated Programs**

**EI ID:** 10196758 **EI Description:** Hazardous Waste Generator

**Violations**

**Violation Date:** 03/02/2014  
**Violation Program:** HMRRP  
**Citation:** 19 CCR 4 2729.5 - California Code of Regulations, Title 19, Chapter 4, Section(s) 2729.5  
**Violation Source:** CERS  
**Violation Division:** Berkeley City Toxics Management Division  
**Violation Notes:**

<b>Map Key</b>	<b>Number of Records</b>	<b>Direction</b>	<b>Distance (mi/ft)</b>	<b>Elev/Diff (ft)</b>	<b>Site</b>	<b>DB</b>
----------------	--------------------------	------------------	-------------------------	-----------------------	-------------	-----------

Returned to compliance on 03/25/2014. Non-inspection related violation - Notification for annual submittal sent to facility contact on or about 2/5/14 and reminder notice sent on or about 2/27/14. NOV sent 3/18/14. Business initially submitted 3/25/14 and the plan was accepted (GF)

**Violation Description:**

Failure to submit inventory reports (Activities, Owner/Operator, Hazardous Materials Descriptions and Map pages, if required. Documentation must be resubmitted (for facilities which exceed EPCRA thresholds) or re-certified (for facilities which do not exceed EPCRA thresholds) by March 1.

**Enforcements**

<b>Enf Action Date:</b>	03/18/2014	<b>Enf Action Program:</b>	HMRRP
<b>Enf Action Type:</b>	Notice of Violation (Unified Program)	<b>Enf Action Source:</b>	CERS
<b>Enf Action Division:</b>	Berkeley City Toxics Management Division		
<b>Enf Action Description:</b>	Notice of Violation Issued by the Inspector at the Time of Inspection		
<b>Enf Action Notes:</b>			

**Evaluations**

<b>Eval Date:</b>	03/18/2014
<b>Violations Found:</b>	Yes
<b>Eval General Type:</b>	Other/Unknown
<b>Eval Type:</b>	Other, not routine, done by local agency
<b>Eval Division:</b>	Berkeley City Toxics Management Division
<b>Eval Program:</b>	HMRRP
<b>Eval Source:</b>	CERS
<b>Eval Notes:</b>	

Non inspection related violation: Failure to complete annual certification of the HMBP, which is due March 1 annually in Berkeley.; Note: data in [EVAL Notes] field for some records is truncated from the source.

<b>Eval Date:</b>	11/04/2015
<b>Violations Found:</b>	No
<b>Eval General Type:</b>	Other/Unknown
<b>Eval Type:</b>	Other, not routine, done by local agency
<b>Eval Division:</b>	Berkeley City Toxics Management Division
<b>Eval Program:</b>	HMRRP
<b>Eval Source:</b>	CERS
<b>Eval Notes:</b>	

Facility inventory removed from property. Minor amounts of hazmats, below reporting threshold.; Note: data in [EVAL Notes] field for some records is truncated from the source.

<b>Eval Date:</b>	11/04/2015
<b>Violations Found:</b>	No
<b>Eval General Type:</b>	Compliance Evaluation Inspection
<b>Eval Type:</b>	Routine done by local agency
<b>Eval Division:</b>	Berkeley City Toxics Management Division
<b>Eval Program:</b>	HW
<b>Eval Source:</b>	CERS
<b>Eval Notes:</b>	

Facility operations discontinued. No longer generating hazardous waste (reported final at 6-1-15) Received Facility closure application. No violations observed.; Note: data in [EVAL Notes] field for some records is truncated from the source.

**Affiliations**

<b>Affil Type Desc:</b>	Legal Owner
<b>Entity Name:</b>	Andrew Schmeder
<b>Entity Title:</b>	
<b>Address:</b>	2629 7th Street
<b>City:</b>	Berkeley
<b>State:</b>	CA

<b>Map Key</b>	<b>Number of Records</b>	<b>Direction</b>	<b>Distance (mi/ft)</b>	<b>Elev/Diff (ft)</b>	<b>Site</b>	<b>DB</b>
<b>Country:</b>		United States				
<b>Zip Code:</b>		94710				
<b>Phone:</b>		(510) 717-6653				
<b>Affil Type Desc:</b>		Environmental Contact				
<b>Entity Name:</b>		Joseph Mosley				
<b>Entity Title:</b>						
<b>Address:</b>		2629 7th Street				
<b>City:</b>		Berkeley				
<b>State:</b>		CA				
<b>Country:</b>						
<b>Zip Code:</b>		94710				
<b>Phone:</b>						
<b>Affil Type Desc:</b>		CUPA District				
<b>Entity Name:</b>		Berkeley City Toxics Management Division				
<b>Entity Title:</b>						
<b>Address:</b>		1947 Center Street, 1st Floor				
<b>City:</b>		Berkeley				
<b>State:</b>		CA				
<b>Country:</b>						
<b>Zip Code:</b>		94704				
<b>Phone:</b>		(510) 981-7460				
<b>Affil Type Desc:</b>		Parent Corporation				
<b>Entity Name:</b>		EnChroma, Inc.				
<b>Entity Title:</b>						
<b>Address:</b>						
<b>City:</b>						
<b>State:</b>						
<b>Country:</b>						
<b>Zip Code:</b>						
<b>Phone:</b>						
<b>Affil Type Desc:</b>		Document Preparer				
<b>Entity Name:</b>		Andrew Schmeder				
<b>Entity Title:</b>						
<b>Address:</b>						
<b>City:</b>						
<b>State:</b>						
<b>Country:</b>						
<b>Zip Code:</b>						
<b>Phone:</b>						
<b>Affil Type Desc:</b>		Property Owner				
<b>Entity Name:</b>		Berkeley Brass Owner LLC				
<b>Entity Title:</b>						
<b>Address:</b>		2091 Rose Street				
<b>City:</b>		Berkeley				
<b>State:</b>		CA				
<b>Country:</b>		United States				
<b>Zip Code:</b>		94709				
<b>Phone:</b>		(510) 559-3574				
<b>Affil Type Desc:</b>		Facility Mailing Address				
<b>Entity Name:</b>		Mailing Address				
<b>Entity Title:</b>						
<b>Address:</b>		2629 7th Street				
<b>City:</b>		Berkeley				
<b>State:</b>		CA				
<b>Country:</b>						
<b>Zip Code:</b>		94710				
<b>Phone:</b>						
<b>Affil Type Desc:</b>		Identification Signer				
<b>Entity Name:</b>		Andrew Schmeder				
<b>Entity Title:</b>		CEO				
<b>Address:</b>						
<b>City:</b>						

Map Key	Number of Records	Direction	Distance (mi/ft)	Elev/Diff (ft)	Site	DB
---------	-------------------	-----------	------------------	----------------	------	----

State:  
Country:  
Zip Code:  
Phone:

Affil Type Desc: Operator  
Entity Name: EnChroma, Inc.  
Entity Title:  
Address:  
City:  
State:  
Country:  
Zip Code:  
Phone: (510) 717-6653

<a href="#">5</a>	11 of 11	E	0.01 / 41.69	38.71 / 7	ENCHROMA. INC. 2629 7TH STREET BERKELEY CA 94710	RCRA NON GEN
-------------------	----------	---	--------------	-----------	--	-----------------

EPA Handler ID: CAC003054192  
Gen Status Universe: No Report  
Contact Name: JOSEPH MOSLEY  
Contact Address: 2629 7TH STREET , , BERKELEY , CA, 94710 ,  
Contact Phone No and Ext: 510-427-4918  
Contact Email: JOSEPH@ENCHROMA.COM  
Contact Country:  
County Name: ALAMEDA  
EPA Region: 09  
Land Type:  
Receive Date: 20200204

**Violation/Evaluation Summary**

**Note:** NO RECORDS: As of May 2020, there are no Compliance Monitoring and Enforcement (violation) records associated with this facility (EPA ID).

**Handler Summary**

Importer Activity: No  
Mixed Waste Generator: No  
Transporter Activity: No  
Transfer Facility: No  
Onsite Burner Exemption: No  
Furnace Exemption: No  
Underground Injection Activity: No  
Commercial TSD: No  
Used Oil Transporter: No  
Used Oil Transfer Facility: No  
Used Oil Processor: No  
Used Oil Refiner: No  
Used Oil Burner: No  
Used Oil Market Burner: No  
Used Oil Spec Marketer: No

**Hazardous Waste Handler Details**

Sequence No: 1  
Receive Date: 20200204  
Handler Name: ENCHROMA. INC.  
Source Type: Implementer  
Federal Waste Generator Code: N  
Generator Code Description: Not a Generator, Verified



Map Key	Number of Records	Direction	Distance (mi/ft)	Elev/Diff (ft)	Site	DB
---------	-------------------	-----------	------------------	----------------	------	----

**Owner/Operator Details**

<b>Owner/Operator Ind:</b>	Current Operator	<b>Street No:</b>	
<b>Type:</b>	Other	<b>Street 1:</b>	2629 7TH STREET
<b>Name:</b>	JOSEPH MOSLEY	<b>Street 2:</b>	
<b>Date Became Current:</b>		<b>City:</b>	BERKELEY
<b>Date Ended Current:</b>		<b>State:</b>	CA
<b>Phone:</b>	510-427-4918	<b>Country:</b>	
<b>Source Type:</b>	Implementer	<b>Zip Code:</b>	94710

<b>Owner/Operator Ind:</b>	Current Owner	<b>Street No:</b>	
<b>Type:</b>	Other	<b>Street 1:</b>	2629 7TH STREET
<b>Name:</b>	ANDREW SCHMEDER	<b>Street 2:</b>	
<b>Date Became Current:</b>		<b>City:</b>	BERKELEY
<b>Date Ended Current:</b>		<b>State:</b>	CA
<b>Phone:</b>	510-717-6653	<b>Country:</b>	
<b>Source Type:</b>	Implementer	<b>Zip Code:</b>	94710

<u>6</u>	1 of 7	N	0.01 / 42.84	31.87 / 0	<b>BERKELEY USD BERKELEY HIGH SCHOOL 801 PARKER ST BERKELEY CA 94710</b>	<b>RCRA SQG</b>
----------	--------	---	-----------------	--------------	--	-----------------

**EPA Handler ID:** CAD982011785  
**Gen Status Universe:** Small Quantity Generator  
**Contact Name:** ENVIRONMENTAL MANAGER  
**Contact Address:** 801 PARKER ST , , BERKELEY , CA, 94710 , US  
**Contact Phone No and Ext:** 415-644-6182  
**Contact Email:**  
**Contact Country:** US  
**County Name:** ALAMEDA  
**EPA Region:** 09  
**Land Type:** Other  
**Receive Date:** 19870707

**Violation/Evaluation Summary**

**Note:** NO RECORDS: As of May 2020, there are no Compliance Monitoring and Enforcement (violation) records associated with this facility (EPA ID).

**Handler Summary**

**Importer Activity:** No  
**Mixed Waste Generator:** No  
**Transporter Activity:** No  
**Transfer Facility:** No  
**Onsite Burner Exemption:** No  
**Furnace Exemption:** No  
**Underground Injection Activity:** No  
**Commercial TSD:** No  
**Used Oil Transporter:** No  
**Used Oil Transfer Facility:** No  
**Used Oil Processor:** No  
**Used Oil Refiner:** No  
**Used Oil Burner:** No  
**Used Oil Market Burner:** No  
**Used Oil Spec Marketer:** No

**Hazardous Waste Handler Details**

**Sequence No:** 1  
**Receive Date:** 19870707  
**Handler Name:** BERKELEY USD BERKELEY HIGH SCHOOL  
**Federal Waste Generator Code:** 2

Map Key	Number of Records	Direction	Distance (mi/ft)	Elev/Diff (ft)	Site	DB
---------	-------------------	-----------	------------------	----------------	------	----

Generator Code Description: Small Quantity Generator  
 Source Type: Notification

**Owner/Operator Details**

<b>Owner/Operator Ind:</b>	Current Owner	<b>Street No:</b>	
<b>Type:</b>	District	<b>Street 1:</b>	NOT REQUIRED
<b>Name:</b>	BERKELEY UNIFIED SCHOOL DISTRICT	<b>Street 2:</b>	
<b>Date Became Current:</b>		<b>City:</b>	NOT REQUIRED
<b>Date Ended Current:</b>		<b>State:</b>	ME
<b>Phone:</b>	415-555-1212	<b>Country:</b>	
<b>Source Type:</b>	Notification	<b>Zip Code:</b>	99999

<b>Owner/Operator Ind:</b>	Current Operator	<b>Street No:</b>	
<b>Type:</b>	District	<b>Street 1:</b>	NOT REQUIRED
<b>Name:</b>	NOT REQUIRED	<b>Street 2:</b>	
<b>Date Became Current:</b>		<b>City:</b>	NOT REQUIRED
<b>Date Ended Current:</b>		<b>State:</b>	ME
<b>Phone:</b>	415-555-1212	<b>Country:</b>	
<b>Source Type:</b>	Notification	<b>Zip Code:</b>	99999

<u>6</u>	2 of 7	N	0.01 / 42.84	31.87 / 0	BERKELEY USD BERKELEY HIGH SCHOOL 801 PARKER ST BERKELEY CA 94710	FINDS/FRS
----------	--------	---	--------------	-----------	---	-----------

Registry ID: 110002775881  
 FIPS Code: 06001  
 HUC Code: 18050002  
 Site Type Name: STATIONARY  
 Location Description:  
 Supplemental Location:  
 Create Date: 01-MAR-00  
 Update Date: 05-AUG-10  
 Interest Types: SQG  
 SIC Codes:  
 SIC Code Descriptions:  
 NAICS Codes:  
 NAICS Code Descriptions:  
 Conveyor: FRS-GEOCODE  
 Federal Facility Code:  
 Federal Agency Name:  
 Tribal Land Code:  
 Tribal Land Name:  
 Congressional Dist No: 09  
 Census Block Code: 060014220001053  
 EPA Region Code: 09  
 County Name: ALAMEDA  
 US/Mexico Border Ind:  
 Latitude: 37.858057  
 Longitude: -122.295338  
 Reference Point: ENTRANCE POINT OF A FACILITY OR STATION  
 Coord Collection Method: ADDRESS MATCHING-HOUSE NUMBER  
 Accuracy Value: 50  
 Datum: NAD83  
 Source:  
 Facility Detail Rprt URL: [https://ofmpub.epa.gov/frs\\_public2/fii\\_query\\_detail.disp\\_program\\_facility?p\\_registry\\_id=110002775881](https://ofmpub.epa.gov/frs_public2/fii_query_detail.disp_program_facility?p_registry_id=110002775881)  
 Program Acronyms:

RCRAINFO:CAD982011785

<u>6</u>	3 of 7	N	0.01 / 42.84	31.87 / 0	BERKELEY UNIFIED SCHOOL DISTRI 801 PARKER STREET	HHSS
----------	--------	---	--------------	-----------	---	------

Map Key	Number of Records	Direction	Distance (mi/ft)	Elev/Diff (ft)	Site	DB
---------	-------------------	-----------	------------------	----------------	------	----

BERKELEY CA 94710

County:  
 Pdf File Url: <http://geotracker.waterboards.ca.gov/ustpdfs/pdf/00035d8d.pdf>

<a href="#">6</a>	4 of 7	N	0.01 / 42.84	31.87 / 0	1X BERKELEY USD/TRANSPORTATION DEPT 801 PARKER ST BERKELEY CA 947100000	HAZNET
-------------------	--------	---	--------------	-----------	--	--------

<b>SIC Code:</b>		<b>Mailing City:</b>	BERKELEY
<b>NAICS Code:</b>		<b>Mailing State:</b>	CA
<b>EPA ID:</b>	CAC000612224	<b>Mailing Zip:</b>	947100000
<b>Create Date:</b>	6/28/1991	<b>Region Code:</b>	2
<b>Fac Act Ind:</b>	No	<b>Owner Name:</b>	BERKELEY USD
<b>Inact Date:</b>	10/25/2000	<b>Owner Addr 1:</b>	--
<b>County Code:</b>	01	<b>Owner Addr 2:</b>	--
<b>County Name:</b>	Alameda	<b>Owner City:</b>	--
<b>Mail Name:</b>		<b>Owner State:</b>	99
<b>Mailing Addr 1:</b>	--	<b>Owner Zip:</b>	--
<b>Mailing Addr 2:</b>		<b>Owner Phone:</b>	0000000000
<b>Owner Fax:</b>			

Contact Information

--  
**Contact Name:** JAY BRADFORD/H&S MGR  
**Street Address 1:** --  
**Street Address 2:** --  
**City:** --  
**State:** 99  
**Zip:** --  
**Phone:** 4156448952  
 --

<a href="#">6</a>	5 of 7	N	0.01 / 42.84	31.87 / 0	BERKELEY USD BERKELEY HIGH SCHOOL 801 PARKER ST BERKELEY CA 947100000	HAZNET
-------------------	--------	---	--------------	-----------	--	--------

<b>SIC Code:</b>		<b>Mailing City:</b>	BERKELEY
<b>NAICS Code:</b>		<b>Mailing State:</b>	CA
<b>EPA ID:</b>	CAD982011785	<b>Mailing Zip:</b>	000000000
<b>Create Date:</b>	6/17/1988	<b>Region Code:</b>	2
<b>Fac Act Ind:</b>	No	<b>Owner Name:</b>	BERKELEY USD
<b>Inact Date:</b>	6/15/1994	<b>Owner Addr 1:</b>	--
<b>County Code:</b>	01	<b>Owner Addr 2:</b>	--
<b>County Name:</b>	Alameda	<b>Owner City:</b>	--
<b>Mail Name:</b>		<b>Owner State:</b>	99
<b>Mailing Addr 1:</b>	2134 MARTIN LUTHER KING WAY	<b>Owner Zip:</b>	--
<b>Mailing Addr 2:</b>		<b>Owner Phone:</b>	0000000000
<b>Owner Fax:</b>			

Contact Information

--  
**Contact Name:** KELLY CUTHBERTSON/INACT  
**Street Address 1:** PER PH CONV AND FAX 6-15-94  
**Street Address 2:** --  
**City:** --  
**State:** 99  
**Zip:** --  
**Phone:** 4152551743  
 --

Tanner Information

--  
**Generator EPA ID:** CAD982011785

<b>Map Key</b>	<b>Number of Records</b>	<b>Direction</b>	<b>Distance (mi/ft)</b>	<b>Elev/Diff (ft)</b>	<b>Site</b>	<b>DB</b>
<b>Generator County Code:</b>		01				
<b>Generator County:</b>		Alameda				
<b>TSD EPA ID:</b>		CAT080022148				
<b>TSD County Code:</b>		36				
<b>TSD County:</b>		San Bernardino				
<b>State Waste Code:</b>		122				
<b>State Waste Code Desc.:</b>		Alkaline solution without metals pH >= 12.5				
<b>Method Code:</b>		H01				
<b>Method Description:</b>		Transfer station				
<b>Tons:</b>		0.834				
<b>Year:</b>		1993				
--		--				
<b>Generator EPA ID:</b>		CAD982011785				
<b>Generator County Code:</b>		01				
<b>Generator County:</b>		Alameda				
<b>TSD EPA ID:</b>		CAT080022148				
<b>TSD County Code:</b>		36				
<b>TSD County:</b>		San Bernardino				
<b>State Waste Code:</b>		135				
<b>State Waste Code Desc.:</b>		Unspecified aqueous solution				
<b>Method Code:</b>		H01				
<b>Method Description:</b>		Transfer station				
<b>Tons:</b>		2.5435				
<b>Year:</b>		1993				
--		--				
<b>Generator EPA ID:</b>		CAD982011785				
<b>Generator County Code:</b>		01				
<b>Generator County:</b>		Alameda				
<b>TSD EPA ID:</b>		CAL000027741				
<b>TSD County Code:</b>		05				
<b>TSD County:</b>		Calaveras				
<b>State Waste Code:</b>		151				
<b>State Waste Code Desc.:</b>		Asbestos containing waste				
<b>Method Code:</b>		D80				
<b>Method Description:</b>		Disposal, landfill				
<b>Tons:</b>		2.5284				
<b>Year:</b>		1993				
--		--				
<b>Generator EPA ID:</b>		CAD982011785				
<b>Generator County Code:</b>		01				
<b>Generator County:</b>		Alameda				
<b>TSD EPA ID:</b>		CAD990794133				
<b>TSD County Code:</b>		39				
<b>TSD County:</b>		San Joaquin				
<b>State Waste Code:</b>		151				
<b>State Waste Code Desc.:</b>		Asbestos containing waste				
<b>Method Code:</b>		D80				
<b>Method Description:</b>		Disposal, landfill				
<b>Tons:</b>		1.6856				
<b>Year:</b>		1993				
--		--				
<b>Generator EPA ID:</b>		CAD982011785				
<b>Generator County Code:</b>		01				
<b>Generator County:</b>		Alameda				
<b>TSD EPA ID:</b>		CAD982042475				
<b>TSD County Code:</b>		48				
<b>TSD County:</b>		Solano				
<b>State Waste Code:</b>		151				
<b>State Waste Code Desc.:</b>		Asbestos containing waste				
<b>Method Code:</b>		D80				
<b>Method Description:</b>		Disposal, landfill				
<b>Tons:</b>		9.2708				
<b>Year:</b>		1993				
--		--				
<b>Generator EPA ID:</b>		CAD982011785				
<b>Generator County Code:</b>		01				
<b>Generator County:</b>		Alameda				
<b>TSD EPA ID:</b>		CAD982042475				
<b>TSD County Code:</b>		48				

<b>Map Key</b>	<b>Number of Records</b>	<b>Direction</b>	<b>Distance (mi/ft)</b>	<b>Elev/Diff (ft)</b>	<b>Site</b>	<b>DB</b>
<b>TSD County:</b>		Solano				
<b>State Waste Code:</b>		151				
<b>State Waste Code Desc.:</b>		Asbestos containing waste				
<b>Method Code:</b>						
<b>Method Description:</b>						
<b>Tons:</b>		0.1375				
<b>Year:</b>		1994				
--		--				
<b>Generator EPA ID:</b>		CAD982011785				
<b>Generator County Code:</b>		01				
<b>Generator County:</b>		Alameda				
<b>TSD EPA ID:</b>		CAT080022148				
<b>TSD County Code:</b>		36				
<b>TSD County:</b>		San Bernardino				
<b>State Waste Code:</b>		212				
<b>State Waste Code Desc.:</b>		Oxygenated solvents (acetone, butanol, ethyl acetate, etc.)				
<b>Method Code:</b>		H01				
<b>Method Description:</b>		Transfer station				
<b>Tons:</b>		0.125				
<b>Year:</b>		1993				
--		--				
<b>Generator EPA ID:</b>		CAD982011785				
<b>Generator County Code:</b>		01				
<b>Generator County:</b>		Alameda				
<b>TSD EPA ID:</b>		CAT080022148				
<b>TSD County Code:</b>		36				
<b>TSD County:</b>		San Bernardino				
<b>State Waste Code:</b>		213				
<b>State Waste Code Desc.:</b>		Hydrocarbon solvents (benzene, hexane, Stoddard, Etc.)				
<b>Method Code:</b>		H01				
<b>Method Description:</b>		Transfer station				
<b>Tons:</b>		0.2085				
<b>Year:</b>		1993				
--		--				
<b>Generator EPA ID:</b>		CAD982011785				
<b>Generator County Code:</b>		01				
<b>Generator County:</b>		Alameda				
<b>TSD EPA ID:</b>		CAT080022148				
<b>TSD County Code:</b>		36				
<b>TSD County:</b>		San Bernardino				
<b>State Waste Code:</b>		214				
<b>State Waste Code Desc.:</b>		Unspecified solvent mixture				
<b>Method Code:</b>		H01				
<b>Method Description:</b>		Transfer station				
<b>Tons:</b>		0.324				
<b>Year:</b>		1993				
--		--				
<b>Generator EPA ID:</b>		CAD982011785				
<b>Generator County Code:</b>		01				
<b>Generator County:</b>		Alameda				
<b>TSD EPA ID:</b>		CAT080022148				
<b>TSD County Code:</b>		36				
<b>TSD County:</b>		San Bernardino				
<b>State Waste Code:</b>		352				
<b>State Waste Code Desc.:</b>		Other organic solids				
<b>Method Code:</b>		H01				
<b>Method Description:</b>		Transfer station				
<b>Tons:</b>		0.25				
<b>Year:</b>		1993				
--		--				
<b>Generator EPA ID:</b>		CAD982011785				
<b>Generator County Code:</b>		01				
<b>Generator County:</b>		Alameda				
<b>TSD EPA ID:</b>		CAT080022148				
<b>TSD County Code:</b>		36				
<b>TSD County:</b>		San Bernardino				
<b>State Waste Code:</b>		491				
<b>State Waste Code Desc.:</b>		Unspecified sludge waste				
<b>Method Code:</b>		H01				

Map Key	Number of Records	Direction	Distance (mi/ft)	Elev/Diff (ft)	Site	DB
<b>Method Description:</b>		Transfer station				
<b>Tons:</b>		0.25				
<b>Year:</b>		1993				
--		--				
<b>Generator EPA ID:</b>		CAD982011785				
<b>Generator County Code:</b>		01				
<b>Generator County:</b>		Alameda				
<b>TSD EPA ID:</b>		CAT080022148				
<b>TSD County Code:</b>		36				
<b>TSD County:</b>		San Bernardino				
<b>State Waste Code:</b>		551				
<b>State Waste Code Desc.:</b>		Laboratory waste chemicals				
<b>Method Code:</b>		H01				
<b>Method Description:</b>		Transfer station				
<b>Tons:</b>		0.6642				
<b>Year:</b>		1993				
--		--				
<b>Generator EPA ID:</b>		CAD982011785				
<b>Generator County Code:</b>		01				
<b>Generator County:</b>		Alameda				
<b>TSD EPA ID:</b>		CAT080022148				
<b>TSD County Code:</b>		36				
<b>TSD County:</b>		San Bernardino				
<b>State Waste Code:</b>		561				
<b>State Waste Code Desc.:</b>		Detergent waste chemicals				
<b>Method Code:</b>		H01				
<b>Method Description:</b>		Transfer station				
<b>Tons:</b>		0.0417				
<b>Year:</b>		1993				
--		--				
<b>Generator EPA ID:</b>		CAD982011785				
<b>Generator County Code:</b>		01				
<b>Generator County:</b>		Alameda				
<b>TSD EPA ID:</b>		CAT080022148				
<b>TSD County Code:</b>		36				
<b>TSD County:</b>		San Bernardino				
<b>State Waste Code:</b>						
<b>State Waste Code Desc.:</b>						
<b>Method Code:</b>		H01				
<b>Method Description:</b>		Transfer station				
<b>Tons:</b>		0.6796				
<b>Year:</b>		1993				
--		--				

6      6 of 7      N      0.01 / 42.84      31.87 / 0      801 PARKER ST  
BERKELEY CA 947100000      HIST MANIFEST

**Gen EPA ID:** CAD982011785  
**Create Date:** 6/17/1988 0:00:00  
**Inact Date:** 6/15/1994 0:00:00  
**Facility Mail Street:** 2134 MARTIN LUTHER KING WAY  
**Facility Mail City:** BERKELEY  
**Facility Mail State:** CA  
**Facility Mail Zip:** 0  
**Contact Phone(s):** 4152551743  
**File Year(s):** 1987; 1990; 1991; 1992  
**Contact Name(s):** KELLY CUTHBERTSON/INACT

Tanner Information

**Method Description:**  
**Tons:** 0  
**Year:** 1987  
**Generator County Code:** 1  
**Generator County:**  
**Method Code:**

<b>Map Key</b>	<b>Number of Records</b>	<b>Direction</b>	<b>Distance (mi/ft)</b>	<b>Elev/Diff (ft)</b>	<b>Site</b>	<b>DB</b>
<b>Tsd County Code:</b>		42				
<b>Tsd County:</b>		Santa Barbara				
<b>State Waste Code:</b>						
<b>State Waste Code Desc:</b>						
<b>Tsd Epa ID:</b>		CAD020748125				
<b><u>Tanner Information</u></b>						
<b>Method Description:</b>						
<b>Tons:</b>		0.68				
<b>Year:</b>		1991				
<b>Generator County Code:</b>		1				
<b>Generator County:</b>						
<b>Method Code:</b>		D99				
<b>Tsd County Code:</b>		43				
<b>Tsd County:</b>		Santa Clara				
<b>State Waste Code:</b>		123				
<b>State Waste Code Desc:</b>		Unspecified alkaline solution				
<b>Tsd Epa ID:</b>		CAD059494310				
<b><u>Tanner Information</u></b>						
<b>Method Description:</b>						
<b>Tons:</b>		0.45				
<b>Year:</b>		1991				
<b>Generator County Code:</b>		1				
<b>Generator County:</b>						
<b>Method Code:</b>						
<b>Tsd County Code:</b>		38				
<b>Tsd County:</b>		San Francisco				
<b>State Waste Code:</b>		512				
<b>State Waste Code Desc:</b>		Other empty containers 30 gallons or more				
<b>Tsd Epa ID:</b>		CAD981383227				
<b><u>Tanner Information</u></b>						
<b>Method Description:</b>						
<b>Tons:</b>		0.01				
<b>Year:</b>		1991				
<b>Generator County Code:</b>		1				
<b>Generator County:</b>						
<b>Method Code:</b>		D99				
<b>Tsd County Code:</b>		36				
<b>Tsd County:</b>		San Bernardino				
<b>State Waste Code:</b>		551				
<b>State Waste Code Desc:</b>		Laboratory waste chemicals				
<b>Tsd Epa ID:</b>		CAT080022148				
<b><u>Tanner Information</u></b>						
<b>Method Description:</b>						
<b>Tons:</b>		0.1				
<b>Year:</b>		1991				
<b>Generator County Code:</b>		1				
<b>Generator County:</b>						
<b>Method Code:</b>		D80				
<b>Tsd County Code:</b>		99				
<b>Tsd County:</b>		Unknown				
<b>State Waste Code:</b>		181				
<b>State Waste Code Desc:</b>		Other inorganic solid waste				
<b>Tsd Epa ID:</b>		IDD073114654				
<b><u>Tanner Information</u></b>						

Map Key	Number of Records	Direction	Distance (mi/ft)	Elev/Diff (ft)	Site	DB
---------	-------------------	-----------	------------------	----------------	------	----

**Method Description:**

Tons: 0.05  
 Year: 1991  
 Generator County Code: 1  
 Generator County:  
 Method Code: D80  
 Tsd County Code: 99  
 Tsd County: Unknown  
 State Waste Code: 291  
 State Waste Code Desc: Latex waste  
 Tsd Epa ID: IDD073114654

**Tanner Information**

**Method Description:**

Tons: 0  
 Year: 1992  
 Generator County Code: 1  
 Generator County:  
 Method Code:  
 Tsd County Code: 0  
 Tsd County:  
 State Waste Code:  
 State Waste Code Desc:  
 Tsd Epa ID: CAT080020101

**Tanner Information**

**Method Description:**

Tons: 0  
 Year: 1990  
 Generator County Code: 1  
 Generator County:  
 Method Code:  
 Tsd County Code: 50  
 Tsd County: Stanislaus  
 State Waste Code:  
 State Waste Code Desc:  
 Tsd Epa ID: CAD083166728

**Tanner Information**

**Method Description:**

Tons: 0.22  
 Year: 1987  
 Generator County Code: 1  
 Generator County:  
 Method Code: D99  
 Tsd County Code: 43  
 Tsd County: Santa Clara  
 State Waste Code: 214  
 State Waste Code Desc: Unspecified solvent mixture  
 Tsd Epa ID: CAD059494310

**Tanner Information**

**Method Description:**

Tons: 0.04  
 Year: 1987  
 Generator County Code: 1  
 Generator County:  
 Method Code: D99  
 Tsd County Code: 43



<b>Map Key</b>	<b>Number of Records</b>	<b>Direction</b>	<b>Distance (mi/ft)</b>	<b>Elev/Diff (ft)</b>	<b>Site</b>	<b>DB</b>
<b>Tsd County:</b>		Santa Clara				
<b>State Waste Code:</b>		791				
<b>State Waste Code Desc:</b>		Liquids with pH <= 2				
<b>Tsd Epa ID:</b>		CAD059494310				
<b><u>Tanner Information</u></b>						
<b>Method Description:</b>						
<b>Tons:</b>		0				
<b>Year:</b>		1991				
<b>Generator County Code:</b>		1				
<b>Generator County:</b>						
<b>Method Code:</b>						
<b>Tsd County Code:</b>		36				
<b>Tsd County:</b>		San Bernardino				
<b>State Waste Code:</b>						
<b>State Waste Code Desc:</b>						
<b>Tsd Epa ID:</b>		CAT080022148				
<b><u>Tanner Information</u></b>						
<b>Method Description:</b>						
<b>Tons:</b>		0				
<b>Year:</b>		1992				
<b>Generator County Code:</b>		1				
<b>Generator County:</b>						
<b>Method Code:</b>						
<b>Tsd County Code:</b>		48				
<b>Tsd County:</b>		Solano				
<b>State Waste Code:</b>						
<b>State Waste Code Desc:</b>						
<b>Tsd Epa ID:</b>		CAD982042475				
<b><u>Tanner Information</u></b>						
<b>Method Description:</b>						
<b>Tons:</b>		0.47				
<b>Year:</b>		1992				
<b>Generator County Code:</b>		1				
<b>Generator County:</b>						
<b>Method Code:</b>		14				
<b>Tsd County Code:</b>		0				
<b>Tsd County:</b>						
<b>State Waste Code:</b>		551				
<b>State Waste Code Desc:</b>		Laboratory waste chemicals				
<b>Tsd Epa ID:</b>		CAT080020101				
<b><u>Tanner Information</u></b>						
<b>Method Description:</b>						
<b>Tons:</b>		0.04				
<b>Year:</b>		1991				
<b>Generator County Code:</b>		1				
<b>Generator County:</b>						
<b>Method Code:</b>		D99				
<b>Tsd County Code:</b>		43				
<b>Tsd County:</b>		Santa Clara				
<b>State Waste Code:</b>		122				
<b>State Waste Code Desc:</b>		Alkaline solution without metals pH >= 12.5				
<b>Tsd Epa ID:</b>		CAD059494310				
<b><u>Tanner Information</u></b>						

Map Key	Number of Records	Direction	Distance (mi/ft)	Elev/Diff (ft)	Site	DB
---------	-------------------	-----------	------------------	----------------	------	----

**Method Description:**

Tons: 1.23  
 Year: 1991  
 Generator County Code: 1  
 Generator County:  
 Method Code: D80  
 Tsd County Code: 48  
 Tsd County: Solano  
 State Waste Code: 151  
 State Waste Code Desc: Asbestos containing waste  
 Tsd Epa ID: CAD982042475

**Tanner Information**

**Method Description:**

Tons: 0.01  
 Year: 1991  
 Generator County Code: 1  
 Generator County:  
 Method Code: D99  
 Tsd County Code: 36  
 Tsd County: San Bernardino  
 State Waste Code: 214  
 State Waste Code Desc: Unspecified solvent mixture  
 Tsd Epa ID: CAT080022148

**Tanner Information**

**Method Description:**

Tons: 0.68  
 Year: 1991  
 Generator County Code: 1  
 Generator County:  
 Method Code: D99  
 Tsd County Code: 43  
 Tsd County: Santa Clara  
 State Waste Code: 221  
 State Waste Code Desc: Waste oil and mixed oil  
 Tsd Epa ID: CAD059494310

**Tanner Information**

**Method Description:**

Tons: 0  
 Year: 1991  
 Generator County Code: 1  
 Generator County:  
 Method Code:  
 Tsd County Code: 99  
 Tsd County: Unknown  
 State Waste Code:  
 State Waste Code Desc:  
 Tsd Epa ID: IDD073114654

**Tanner Information**

**Method Description:**

Tons: 0.84  
 Year: 1992  
 Generator County Code: 1  
 Generator County:  
 Method Code: D80  
 Tsd County Code: 48  
 Tsd County: Solano

<b>Map Key</b>	<b>Number of Records</b>	<b>Direction</b>	<b>Distance (mi/ft)</b>	<b>Elev/Diff (ft)</b>	<b>Site</b>	<b>DB</b>
<b>State Waste Code:</b>			151			
<b>State Waste Code Desc:</b>			Asbestos containing waste			
<b>Tsd Epa ID:</b>			CAD982042475			
<b><u>Tanner Information</u></b>						
<b>Method Description:</b>						
<b>Tons:</b>			0.04			
<b>Year:</b>			1992			
<b>Generator County Code:</b>			1			
<b>Generator County:</b>						
<b>Method Code:</b>			15			
<b>Tsd County Code:</b>			0			
<b>Tsd County:</b>						
<b>State Waste Code:</b>			551			
<b>State Waste Code Desc:</b>			Laboratory waste chemicals			
<b>Tsd Epa ID:</b>			CAT080002010			
<b><u>Tanner Information</u></b>						
<b>Method Description:</b>						
<b>Tons:</b>			0.12			
<b>Year:</b>			1987			
<b>Generator County Code:</b>			1			
<b>Generator County:</b>						
<b>Method Code:</b>			3			
<b>Tsd County Code:</b>			42			
<b>Tsd County:</b>			Santa Barbara			
<b>State Waste Code:</b>			551			
<b>State Waste Code Desc:</b>			Laboratory waste chemicals			
<b>Tsd Epa ID:</b>			CAD020748125			
<b><u>Tanner Information</u></b>						
<b>Method Description:</b>						
<b>Tons:</b>			0.04			
<b>Year:</b>			1987			
<b>Generator County Code:</b>			1			
<b>Generator County:</b>						
<b>Method Code:</b>						
<b>Tsd County Code:</b>			41			
<b>Tsd County:</b>			San Mateo			
<b>State Waste Code:</b>			725			
<b>State Waste Code Desc:</b>			Liquids with mercury >= 20 Mg./L			
<b>Tsd Epa ID:</b>			CAD981424732			
<b><u>Tanner Information</u></b>						
<b>Method Description:</b>						
<b>Tons:</b>			0.2			
<b>Year:</b>			1987			
<b>Generator County Code:</b>			1			
<b>Generator County:</b>						
<b>Method Code:</b>						
<b>Tsd County Code:</b>			42			
<b>Tsd County:</b>			Santa Barbara			
<b>State Waste Code:</b>			551			
<b>State Waste Code Desc:</b>			Laboratory waste chemicals			
<b>Tsd Epa ID:</b>			CAD020748125			
<b><u>Tanner Information</u></b>						
<b>Method Description:</b>						

<b>Map Key</b>	<b>Number of Records</b>	<b>Direction</b>	<b>Distance (mi/ft)</b>	<b>Elev/Diff (ft)</b>	<b>Site</b>	<b>DB</b>
<b>Tons:</b>			0.04			
<b>Year:</b>			1987			
<b>Generator County Code:</b>			1			
<b>Generator County:</b>						
<b>Method Code:</b>			D80			
<b>Tsd County Code:</b>			42			
<b>Tsd County:</b>			Santa Barbara			
<b>State Waste Code:</b>			551			
<b>State Waste Code Desc:</b>			Laboratory waste chemicals			
<b>Tsd Epa ID:</b>			CAD020748125			

**Tanner Information**

**Method Description:**

<b>Tons:</b>	0.08
<b>Year:</b>	1987
<b>Generator County Code:</b>	1
<b>Generator County:</b>	
<b>Method Code:</b>	D99
<b>Tsd County Code:</b>	43
<b>Tsd County:</b>	Santa Clara
<b>State Waste Code:</b>	792
<b>State Waste Code Desc:</b>	Liquids with pH <= 2 with metals
<b>Tsd Epa ID:</b>	CAD059494310

**Tanner Information**

**Method Description:**

<b>Tons:</b>	0
<b>Year:</b>	1987
<b>Generator County Code:</b>	1
<b>Generator County:</b>	
<b>Method Code:</b>	
<b>Tsd County Code:</b>	41
<b>Tsd County:</b>	San Mateo
<b>State Waste Code:</b>	
<b>State Waste Code Desc:</b>	
<b>Tsd Epa ID:</b>	CAD981424732

**Tanner Information**

**Method Description:**

<b>Tons:</b>	0
<b>Year:</b>	1991
<b>Generator County Code:</b>	1
<b>Generator County:</b>	
<b>Method Code:</b>	
<b>Tsd County Code:</b>	38
<b>Tsd County:</b>	San Francisco
<b>State Waste Code:</b>	
<b>State Waste Code Desc:</b>	
<b>Tsd Epa ID:</b>	CAD981383227

**Tanner Information**

**Method Description:**

<b>Tons:</b>	0.16
<b>Year:</b>	1992
<b>Generator County Code:</b>	1
<b>Generator County:</b>	
<b>Method Code:</b>	14
<b>Tsd County Code:</b>	0
<b>Tsd County:</b>	
<b>State Waste Code:</b>	551

<b>Map Key</b>	<b>Number of Records</b>	<b>Direction</b>	<b>Distance (mi/ft)</b>	<b>Elev/Diff (ft)</b>	<b>Site</b>	<b>DB</b>
<b>State Waste Code Desc:</b>		Laboratory waste chemicals				
<b>Tsd Epa ID:</b>		CAT080002010				
<b><u>Tanner Information</u></b>						
<b>Method Description:</b>						
<b>Tons:</b>		0				
<b>Year:</b>		1991				
<b>Generator County Code:</b>		1				
<b>Generator County:</b>						
<b>Method Code:</b>						
<b>Tsd County Code:</b>		43				
<b>Tsd County:</b>						
<b>State Waste Code:</b>						
<b>State Waste Code Desc:</b>		Santa Clara				
<b>Tsd Epa ID:</b>		CAD059494310				
<b><u>Tanner Information</u></b>						
<b>Method Description:</b>						
<b>Tons:</b>		0.02				
<b>Year:</b>		1991				
<b>Generator County Code:</b>		1				
<b>Generator County:</b>						
<b>Method Code:</b>						
<b>Tsd County Code:</b>		D99				
<b>Tsd County:</b>		43				
<b>Tsd County:</b>						
<b>State Waste Code:</b>						
<b>State Waste Code Desc:</b>		Santa Clara				
<b>Tsd Epa ID:</b>		121				
		Alkaline solution (pH >= 12.5) with metals				
		CAD059494310				
<b><u>Tanner Information</u></b>						
<b>Method Description:</b>						
<b>Tons:</b>		0.12				
<b>Year:</b>		1991				
<b>Generator County Code:</b>		1				
<b>Generator County:</b>						
<b>Method Code:</b>						
<b>Tsd County Code:</b>		D99				
<b>Tsd County:</b>		43				
<b>Tsd County:</b>						
<b>State Waste Code:</b>						
<b>State Waste Code Desc:</b>		Santa Clara				
<b>Tsd Epa ID:</b>		343				
		Unspecified organic liquid mixture				
		CAD059494310				
<b><u>Tanner Information</u></b>						
<b>Method Description:</b>						
<b>Tons:</b>		0.01				
<b>Year:</b>		1991				
<b>Generator County Code:</b>		1				
<b>Generator County:</b>						
<b>Method Code:</b>						
<b>Tsd County Code:</b>		38				
<b>Tsd County:</b>						
<b>State Waste Code:</b>						
<b>State Waste Code Desc:</b>		San Francisco				
<b>Tsd Epa ID:</b>		513				
		Empty containers less than 30 gallons				
		CAD981383227				
<b><u>Tanner Information</u></b>						
<b>Method Description:</b>						
<b>Tons:</b>		0				

<b>Map Key</b>	<b>Number of Records</b>	<b>Direction</b>	<b>Distance (mi/ft)</b>	<b>Elev/Diff (ft)</b>	<b>Site</b>	<b>DB</b>
<b>Year:</b>			1991			
<b>Generator County Code:</b>	1					
<b>Generator County:</b>						
<b>Method Code:</b>						
<b>Tsd County Code:</b>		48				
<b>Tsd County:</b>		Solano				
<b>State Waste Code:</b>						
<b>State Waste Code Desc:</b>						
<b>Tsd Epa ID:</b>		CAD982042475				
<b><u>Tanner Information</u></b>						
<b>Method Description:</b>						
<b>Tons:</b>			0.77			
<b>Year:</b>			1991			
<b>Generator County Code:</b>	1					
<b>Generator County:</b>						
<b>Method Code:</b>		D80				
<b>Tsd County Code:</b>		99				
<b>Tsd County:</b>		Unknown				
<b>State Waste Code:</b>		261				
<b>State Waste Code Desc:</b>		Polychlorinated biphenyls and material containing PCBs				
<b>Tsd Epa ID:</b>		IDD073114654				
<b><u>Tanner Information</u></b>						
<b>Method Description:</b>						
<b>Tons:</b>			0.45			
<b>Year:</b>			1991			
<b>Generator County Code:</b>	1					
<b>Generator County:</b>						
<b>Method Code:</b>		D99				
<b>Tsd County Code:</b>		43				
<b>Tsd County:</b>		Santa Clara				
<b>State Waste Code:</b>		135				
<b>State Waste Code Desc:</b>		Unspecified aqueous solution				
<b>Tsd Epa ID:</b>		CAD059494310				
<b><u>Tanner Information</u></b>						
<b>Method Description:</b>						
<b>Tons:</b>			0.5			
<b>Year:</b>			1991			
<b>Generator County Code:</b>	1					
<b>Generator County:</b>						
<b>Method Code:</b>		D99				
<b>Tsd County Code:</b>		43				
<b>Tsd County:</b>		Santa Clara				
<b>State Waste Code:</b>		791				
<b>State Waste Code Desc:</b>		Liquids with pH <= 2				
<b>Tsd Epa ID:</b>		CAD059494310				
<b><u>Tanner Information</u></b>						
<b>Method Description:</b>						
<b>Tons:</b>			0.02			
<b>Year:</b>			1991			
<b>Generator County Code:</b>	1					
<b>Generator County:</b>						
<b>Method Code:</b>		D99				
<b>Tsd County Code:</b>		43				
<b>Tsd County:</b>		Santa Clara				
<b>State Waste Code:</b>		792				
<b>State Waste Code Desc:</b>		Liquids with pH <= 2 with metals				

Map Key	Number of Records	Direction	Distance (mi/ft)	Elev/Diff (ft)	Site	DB
Tsd Epa ID:		CAD059494310				
<b><u>Tanner Information</u></b>						
<b>Method Description:</b>						
Tons:		0.04				
Year:		1991				
Generator County Code:		1				
Generator County:						
Method Code:		1				
Tsd County Code:		38				
Tsd County:		San Francisco				
State Waste Code:		512				
State Waste Code Desc:		Other empty containers 30 gallons or more				
Tsd Epa ID:		CAD981383227				
<b><u>Tanner Information</u></b>						
<b>Method Description:</b>						
Tons:		0.12				
Year:		1990				
Generator County Code:		1				
Generator County:						
Method Code:		1				
Tsd County Code:		50				
Tsd County:		Stanislaus				
State Waste Code:		221				
State Waste Code Desc:		Waste oil and mixed oil				
Tsd Epa ID:		CAD083166728				
<u>6</u>	7 of 7	N	0.01 / 42.84	31.87 / 0	BERKELEY UNIFIED SCHOOL DISTRI 801 PARKER STREET BERKELEY CA	HIST TANK
Owner Name:	BERKELEY UNIFIED SCHOOL DISTRI		No of Containers:		5	
Owner Street:	2134 MARTIN LUTHER KING WAY		County:		ALAMEDA	
Owner City:	BERKELEY		Facility State:		CA	
Owner State:	CA		Facility Zip:		94710	
Owner Zip:	94704					

<u>7</u>	1 of 1	NW	0.01 / 76.61	28.55 / -3	MILES LABS CUTTER UNKNOWN 4TH ST &AMP; PARKER ST BERKELEY CA 94710	FINDS/FRS
Registry ID:	110065499035					
FIPS Code:						
HUC Code:	18050002					
Site Type Name:	STATIONARY					
Location Description:						
Supplemental Location:						
Create Date:	13-OCT-15					
Update Date:						
Interest Types:	STATE MASTER					
SIC Codes:						
SIC Code Descriptions:						
NAICS Codes:						
NAICS Code Descriptions:						
Conveyor:	CALEPA					
Federal Facility Code:						
Federal Agency Name:						
Tribal Land Code:						
Tribal Land Name:						

Map Key	Number of Records	Direction	Distance (mi/ft)	Elev/Diff (ft)	Site	DB
<b>Congressional Dist No:</b>		09				
<b>Census Block Code:</b>		060014220001053				
<b>EPA Region Code:</b>		09				
<b>County Name:</b>		ALAMEDA				
<b>US/Mexico Border Ind:</b>						
<b>Latitude:</b>		37.8578				
<b>Longitude:</b>		-122.2965				
<b>Reference Point:</b>						
<b>Coord Collection Method:</b>		UNKNOWN				
<b>Accuracy Value:</b>						
<b>Datum:</b>		NAD83				
<b>Source:</b>						
<b>Facility Detail Rprt URL:</b>		https://ofmpub.epa.gov/frs_public2/fii_query_detail.disp_program_facility?p_registry_id=110065499035				
<b>Program Acronyms:</b>						

CA-ENVIROVIEW:219614

<u>8</u>	1 of 11	ESE	0.04 / 189.04	33.82 / 2	MACAULAY FOUNDRY INC 811 CARELTON ST BERKELEY CA 97410	CLEANUP SITES
<b>Global ID:</b>	T0600191484		<b>Site Facility Type:</b>		CLEANUP PROGRAM SITE	
<b>Status:</b>	COMPLETED - CASE CLOSED		<b>County:</b>		ALAMEDA	
<b>Status Date:</b>	8/24/1994		<b>Latitude:</b>		37.8568506632843	
<b>Longitude:</b>	-122.294268608093					
<b>Data Source:</b>	Cleanup Program Sites from GeoTracker Search; Cleanup Sites from GeoTracker Cleanup Sites Data Download					

**Cleanup Sites from GeoTracker Cleanup Sites Data Download - Facilities Detail**

<b>RB Case No:</b>	01S0066	<b>CUF Case:</b>	NO
<b>Local Case No:</b>		<b>Case Worker:</b>	UUU
<b>Begin Date:</b>	8/24/1992	<b>File Location:</b>	
<b>Stop Method:</b>			
<b>Lead Agency:</b>	SAN FRANCISCO BAY RWQCB (REGION 2)		
<b>Local Agency:</b>	BERKELEY, CITY OF		
<b>Potential COC:</b>	* Solvents		
<b>Potential Media of Concern:</b>	Soil		
<b>How Discovered:</b>	Tank Closure		
<b>How Discovered Description:</b>			
<b>Stop Description:</b>			
<b>Calwater Watershed Name:</b>	Bay Bridges - Berkeley (203.30)		
<b>DWR GW Subbasin Name:</b>	Santa Clara Valley - East Bay Plain (2-009.04)		
<b>Disadvantaged Community:</b>			
<b>Site History:</b>			

**Cleanup Sites from GeoTracker Cleanup Sites Data Download - Regulatory Acitivity**

<b>Action Type:</b>	Other
<b>Date :</b>	1992-08-24 00:00:00
<b>Action:</b>	Leak Reported

**Cleanup Sites from GeoTracker Cleanup Sites Data Download - Status History**

<b>Status:</b>	Completed - Case Closed
<b>Status Date:</b>	1994-08-24 00:00:00
<b>Status:</b>	Open - Case Begin Date
<b>Status Date:</b>	1992-08-24 00:00:00

**Cleanup Sites from GeoTracker Cleanup Sites Data Download - Regulatory Contacts**



Map Key	Number of Records	Direction	Distance (mi/ft)	Elev/Diff (ft)	Site	DB
<b>Contact Type:</b>	Local Agency Caseworker				<b>Address:</b> 2118 MILVIA STREET 3RD FLOOR	
<b>Contact Name:</b>	GEOFFERY FIEDLER				<b>City:</b> BERKELEY	
<b>Phone No:</b>						
<b>Organization Name:</b>	BERKELEY, CITY OF					
<b>Email:</b>	gfiedler@ci.berkeley.ca.us					
<b>Contact Type:</b>	Regional Board Caseworker				<b>Address:</b> 1515 CLAY ST SUITE 1400	
<b>Contact Name:</b>	Regional Water Board				<b>City:</b> OAKLAND	
<b>Phone No:</b>						
<b>Organization Name:</b>	SAN FRANCISCO BAY RWQCB (REGION 2)					
<b>Email:</b>						

**Cleanup Program Sites from GeoTracker Search - Regulatory Profile (as of Feb 24, 2020)**

<b>Project Status:</b>		<b>WDR Place Type:</b>	
<b>CUF Claim:</b>		<b>WDR File:</b>	
<b>CUF Priority Assign:</b>		<b>WDR Order:</b>	
<b>CUF Amount Paid:</b>		<b>File Location:</b>	
<b>Facility Type:</b>		<b>Composting Method:</b>	
<b>User Defined Beneficial Use:</b>			
<b>Designated Beneficial Use:</b>	MUN, AGR, IND, PROC		
<b>Designated Beneficial Use Desc:</b>	Municipal and Domestic Supply, Agricultural Supply, Industrial Service Supply, Industrial Process Supply		
<b>Project Oversight Agencies:</b>			
<b>Report Link:</b>	<a href="https://geotracker.waterboards.ca.gov/profile_report?global_id=T0600191484">https://geotracker.waterboards.ca.gov/profile_report?global_id=T0600191484</a>		
<b>Cleanup Status Detail:</b>	COMPLETED - CASE CLOSED AS OF 8/24/1994		
<b>Cleanup History Link:</b>	<a href="https://geotracker.waterboards.ca.gov/profile_report_include?global_id=T0600191484&amp;tabname=regulatoryhistory">https://geotracker.waterboards.ca.gov/profile_report_include?global_id=T0600191484&amp;tabname=regulatoryhistory</a>		
<b>Potential COC:</b>	SOLVENTS		
<b>Potential Media of Concern:</b>	SOIL		
<b>GW Monitoring Freq:</b>			
<b>DWR GW Sub Basin:</b>	Santa Clara Valley - East Bay Plain (2-009.04)		
<b>Calwater Watershed Name:</b>	Bay Bridges - Berkeley (203.30)		
<b>Post Closure Site Management:</b>			
<b>Future Land Use:</b>			
<b>Cleanup Oversight Agencies:</b>	SAN FRANCISCO BAY RWQCB (REGION 2) (LEAD) - CASE #: 01S0066 CASEWORKER: Regional Water Board BERKELEY, CITY OF CASEWORKER: GEOFFERY FIEDLER		

**Site History:**

No site history available

**Sites from GeoTracker Search - Regulatory Activities (as of Feb 24, 2020)**

<b>Action Type:</b>	Leak Action
<b>Action Date:</b>	8/24/1992
<b>Received Issue Date:</b>	
<b>Action:</b>	Leak Reported
<b>Doc Link:</b>	
<b>Title Description Comments:</b>	

**Sites from GeoTracker Search - Cleanup Status History (as of Feb 24, 2020)**

<b>Status:</b>	Completed - Case Closed
<b>Date :</b>	8/24/1994
<b>Status:</b>	Open - Case Begin Date
<b>Date :</b>	8/24/1992

<a href="#">8</a>	2 of 11	ESE	0.04 / 189.04	33.82 / 2	MACAULAY FOUNDRY 811 CARLETON BERKELEY CA 94710	LUST
<b>Global ID:</b>	T0600100857			<b>County:</b>	ALAMEDA	

Map Key	Number of Records	Direction	Distance (mi/ft)	Elev/Diff (ft)	Site	DB
---------	-------------------	-----------	------------------	----------------	------	----

**Status:** COMPLETED - CASE CLOSED **Latitude:** 37.857211  
**Status Date:** 8/24/1994 **Longitude:** -122.294725  
**Case Type:** LUST CLEANUP SITE  
**Date Source:** LUST Cleanup Sites from GeoTracker Search; LUST Cleanup Sites from GeoTracker Cleanup Sites Data Download

**LUST Cleanup Sites from GeoTracker Cleanup Sites Data Download - Facilities Detail**

<b>RB Case No:</b>	01-0932	<b>Potential COC:</b>	Stoddard solvent / Mineral Spruits / Distillates
<b>Local Case No:</b>	01-0932	<b>How Discovered:</b>	Tank Closure
<b>Begin Date:</b>	2/10/1987	<b>Stop Method:</b>	
<b>Lead Agency:</b>	BERKELEY, CITY OF	<b>Stop Description:</b>	
<b>Local Agency:</b>	BERKELEY, CITY OF	<b>Case Worker:</b>	GAF
<b>CUF Case:</b>	NO	<b>File Location:</b>	
<b>Potential Media of Concern:</b>	Soil		
<b>How Discovered Description:</b>			
<b>Calwater Watershed Name:</b>	Bay Bridges - Berkeley (203.30)		
<b>DWR GW Subbasin Name:</b>	Santa Clara Valley - East Bay Plain (2-009.04)		
<b>Disadvantaged Community:</b>			
<b>Site History:</b>			

**Regulatory Activity**

<b>Action Type:</b>	RESPONSE
<b>Date :</b>	8/24/1994
<b>Action:</b>	Other Report / Document
<b>Action Type:</b>	Other
<b>Date :</b>	2/10/1987
<b>Action:</b>	Leak Reported
<b>Action Type:</b>	Other
<b>Date :</b>	2/10/1987
<b>Action:</b>	Leak Discovery
<b>Action Type:</b>	Other
<b>Date :</b>	2/10/1987
<b>Action:</b>	Leak Stopped

**Regulatory Contacts**

<b>Contact Type:</b>	Local Agency Caseworker	<b>Address:</b>	2118 MILVIA STREET 3RD FLOOR
<b>Contact Name:</b>	GEOFFERY FIEDLER	<b>Email:</b>	gfiedler@ci.berkeley.ca.us
<b>City:</b>	BERKELEY	<b>Phone No:</b>	
<b>Organization Name:</b>	BERKELEY, CITY OF		
<b>Contact Type:</b>	Regional Board Caseworker	<b>Address:</b>	1515 CLAY ST SUITE 1400
<b>Contact Name:</b>	Regional Water Board	<b>Email:</b>	
<b>City:</b>	OAKLAND	<b>Phone No:</b>	
<b>Organization Name:</b>	SAN FRANCISCO BAY RWQCB (REGION 2)		

**Status History**

<b>Status:</b>	Completed - Case Closed
<b>Status Date:</b>	8/24/1994
<b>Status:</b>	Open - Site Assessment
<b>Status Date:</b>	4/17/1990
<b>Status:</b>	Open - Case Begin Date
<b>Status Date:</b>	2/10/1987

Map Key	Number of Records	Direction	Distance (mi/ft)	Elev/Diff (ft)	Site	DB
---------	-------------------	-----------	------------------	----------------	------	----

**LUST Sites from GeoTracker Search - Regulatory Profile (as of Feb 24, 2020)**

**Site Facility Name:** MACAULAY FOUNDRY **Potential COC:** STODDARD SOLVENT / MINERAL SPIRITS / DISTILLATES

**Site Facility Type:** LUST CLEANUP SITE **Facility Type:**

**Cleanup Status:** COMPLETED - CASE CLOSED **Composting Method:**

**Project Status:** **Address:** 811 CARLETON

**WDR Place Type:** **City:** BERKELEY

**WDR File:** **Zip:** 94710

**WDR Order:** **County:** ALAMEDA

**CUF Priority Assig:** **CUF Claim:**

**CUF Amount Paid:**

**File Location:**

**Designated Beneficial Use:** MUN, AGR, IND, PROC

**Project Oversight Agencies:**

**Report Link:** [https://geotracker.waterboards.ca.gov/profile\\_report?global\\_id=T0600100857](https://geotracker.waterboards.ca.gov/profile_report?global_id=T0600100857)

**Cleanup Status Detail:** COMPLETED - CASE CLOSED AS OF 8/24/1994

**Cleanup History Link:** [https://geotracker.waterboards.ca.gov/profile\\_report\\_include?global\\_id=T0600100857&tabname=regulatoryhistory](https://geotracker.waterboards.ca.gov/profile_report_include?global_id=T0600100857&tabname=regulatoryhistory)

**Potential Media of Concern:** SOIL

**User Defined Beneficial Use:**

**DWR GW Sub Basin:** Santa Clara Valley - East Bay Plain (2-009.04)

**Calwater Watershed Name:** Bay Bridges - Berkeley (203.30)

**Post Closure Site Management:**

**Future Land Use:**

**Cleanup Oversight Agencies:** BERKELEY, CITY OF (LEAD) - CASE #: 01-0932  
CASEWORKER: GEOFFERY FIEDLER  
SAN FRANCISCO BAY RWQCB (REGION 2) - CASE #: 01-0932  
CASEWORKER: Regional Water Board

**Gndwater Monitoring Freque:**

**Designated Beneficial Use Desc:** Municipal and Domestic Supply, Agricultural Supply, Industrial Service Supply, Industrial Process Supply

**Site History:**

No site history available

**LUST Sites from GeoTracker Search - Cleanup Status History (as of Feb 24, 2020)**

**Status:** Completed - Case Closed

**Date :** 8/24/1994

**Status:** Open - Site Assessment

**Date :** 4/17/1990

**Status:** Open - Case Begin Date

**Date :** 2/10/1987

**LUST Sites from GeoTracker Search - Regulatory Activities (as of Feb 24, 2020)**

**Action Type:** Response Requested - Other

**Action Date:** 8/24/1994

**Received Issue Date:** 8/24/1994

**Action:** Other Report / Document

**Doc Link:** [https://geotracker.waterboards.ca.gov/view\\_documents\\_all?global\\_id=T0600100857&doc\\_id=6020462](https://geotracker.waterboards.ca.gov/view_documents_all?global_id=T0600100857&doc_id=6020462)

**Title Description Comments:**

underground storage tank case closure

**Action Type:** Leak Action

**Action Date:** 2/10/1987

**Received Issue Date:**

**Action:** Leak Discovery

**Doc Link:**

**Title Description Comments:**

Map Key	Number of Records	Direction	Distance (mi/ft)	Elev/Diff (ft)	Site	DB
---------	-------------------	-----------	------------------	----------------	------	----

**Action Type:** Leak Action  
**Action Date:** 2/10/1987  
**Received Issue Date:**  
**Action:** Leak Stopped  
**Doc Link:**  
**Title Description Comments:**

**Action Type:** Leak Action  
**Action Date:** 2/10/1987  
**Received Issue Date:**  
**Action:** Leak Reported  
**Doc Link:**  
**Title Description Comments:**

**LUST Sites from GeoTracker Search - Documents (as of Feb 24, 2020)**

**Document Type:** Site Documents **Size :**  
**Document Date:** 8/24/1994 **Submitted By:** FEI ZHAO (REGULATOR)  
**Type:** OTHER REPORT / DOCUMENT **Submitted:**  
**Title:** UNDERGROUND STORAGE TANK CASE CLOSURE  
**Title Link:** [https://geotracker.waterboards.ca.gov/view\\_documents?global\\_id=T0600100857&document\\_id=6020462](https://geotracker.waterboards.ca.gov/view_documents?global_id=T0600100857&document_id=6020462)

<a href="#">8</a>	3 of 11	ESE	0.04 / 189.04	33.82 / 2	HC MACAULAY FOUNDRY COMPANY 811 CARLETON STREET BERKELEY CA 94710	HHSS
-------------------	---------	-----	---------------	-----------	---	------

**County:**  
**Pdf File Url:** <http://geotracker.waterboards.ca.gov/ustpdfs/pdf/00036015.pdf>

<a href="#">8</a>	4 of 11	ESE	0.04 / 189.04	33.82 / 2	MACAULAY FOUNDRY INC 811 CARLETON ST. BERKELEY CA 947100000	DRYCLEANERS
-------------------	---------	-----	---------------	-----------	---	-------------

<b>EPA ID:</b>	CAX000042929	<b>Owner State:</b>	99
<b>Create Date:</b>	7/12/1983	<b>Owner Zip:</b>	--
<b>Facility Act Ind:</b>	No	<b>Owner Phone:</b>	0000000000
<b>Inact Date:</b>	4/30/1986	<b>Owner Fax:</b>	
<b>Reason:</b>	A MAYBE has the word DRY	<b>Contact Name:</b>	BRUCE PALTENGI
<b>Region Code:</b>	2	<b>Contact Street 1:</b>	--
<b>DD Latitude:</b>	37.856501	<b>Contact Street 2:</b>	
<b>DD Longitude:</b>	-122.294878	<b>Contact City:</b>	--
<b>Owner Name:</b>	--	<b>Contact State:</b>	99
<b>Owner Street 1:</b>	--	<b>Contact Zip:</b>	--
<b>Owner Street 2:</b>	--	<b>Contact Phone:</b>	4158452911
<b>Owner City:</b>	--	<b>Mail Name:</b>	

<a href="#">8</a>	5 of 11	ESE	0.04 / 189.04	33.82 / 2	1X H C MACAULEY FOUNDRY 811 CARLETON ST BERKELEY CA 947100000	DRYCLEANERS
-------------------	---------	-----	---------------	-----------	---	-------------

<b>EPA ID:</b>	CAX000045831	<b>Owner State:</b>	99
<b>Create Date:</b>	7/28/1983	<b>Owner Zip:</b>	--
<b>Facility Act Ind:</b>	No	<b>Owner Phone:</b>	0000000000
<b>Inact Date:</b>	4/30/1986	<b>Owner Fax:</b>	
<b>Reason:</b>	A MAYBE has the word DRY	<b>Contact Name:</b>	RAY SABBINI
<b>Region Code:</b>	2	<b>Contact Street 1:</b>	--
<b>DD Latitude:</b>	37.856501	<b>Contact Street 2:</b>	
<b>DD Longitude:</b>	-122.294878	<b>Contact City:</b>	--
<b>Owner Name:</b>	--	<b>Contact State:</b>	99
<b>Owner Street 1:</b>	--	<b>Contact Zip:</b>	--
<b>Owner Street 2:</b>	--	<b>Contact Phone:</b>	4158452911
<b>Owner City:</b>	--	<b>Mail Name:</b>	

Map Key	Number of Records	Direction	Distance (mi/ft)	Elev/Diff (ft)	Site	DB
<u>8</u>	6 of 11	ESE	0.04 / 189.04	33.82 / 2	MACAULAY FOUNDRY INC 811 CARLETON ST BERKELEY CA 947100000	DRYCLEANERS
<b>EPA ID:</b>		CAD981396468		<b>Owner State:</b>		CA
<b>Create Date:</b>		4/10/1987		<b>Owner Zip:</b>		947102609
<b>Facility Act Ind:</b>		No		<b>Owner Phone:</b>		5108452911
<b>Inact Date:</b>		6/30/2003		<b>Owner Fax:</b>		
<b>Reason:</b>		A MAYBE has the word DRY		<b>Contact Name:</b>		LISA M SWANSON E&S MANAGER
<b>Region Code:</b>		2		<b>Contact Street 1:</b>		811 CARLETON ST
<b>DD Latitude:</b>		37.856501		<b>Contact Street 2:</b>		
<b>DD Longitude:</b>		-122.294878		<b>Contact City:</b>		BERKELEY
<b>Owner Name:</b>		MACAULAY FOUNDRY INC		<b>Contact State:</b>		CA
<b>Owner Street 1:</b>		811 CARLETON ST		<b>Contact Zip:</b>		947100000
<b>Owner Street 2:</b>				<b>Contact Phone:</b>		5108452911
<b>Owner City:</b>		BERKELEY		<b>Mail Name:</b>		
<u>8</u>	7 of 11	ESE	0.04 / 189.04	33.82 / 2	ERNEST AND LOIS RICH 811 Carleton ST SMA 14 CA	BERKELEY CUPA
<b>Facility ID:</b>		FA0000895				
<u>Additional Information</u>						
<b>Program Element:</b>		4200 - HMBP		<b>Postal Address:</b>		PO BOX 2945
<b>Billing Status:</b>		02 - INACTIVE, NON-BILLABLE		<b>Postal Address 2:</b>		
<b>Owner:</b>		ERNEST RICH		<b>Postal State:</b>		CA
<b>City:</b>		BERKELEY		<b>Postal Zip:</b>		94702-0945
<u>8</u>	8 of 11	ESE	0.04 / 189.04	33.82 / 2	MACAULAY FOUNDRY INC. 811 CARLETON ST CA	BERKELEY CUPA
<b>Facility ID:</b>		FA0000147				
<u>Additional Information</u>						
<b>Program Element:</b>		GB01 - GREEN BUSINESS		<b>Postal Address:</b>		811 CARLETON STREET
<b>Billing Status:</b>		02 - INACTIVE, NON-BILLABLE		<b>Postal Address 2:</b>		
<b>Owner:</b>		MACAULAY FOUNDRY INC.		<b>Postal State:</b>		CA
<b>City:</b>		Berkeley		<b>Postal Zip:</b>		94710
<u>8</u>	9 of 11	ESE	0.04 / 189.04	33.82 / 2	Ken David/John Allen 811 Carleton ST CA	BERKELEY CUPA
<b>Facility ID:</b>		FA0000873				
<u>Additional Information</u>						
<b>Program Element:</b>		4200 - HMBP		<b>Postal Address:</b>		
<b>Billing Status:</b>		02 - INACTIVE, NON-BILLABLE		<b>Postal Address 2:</b>		
<b>Owner:</b>		Ken David		<b>Postal State:</b>		CA
<b>City:</b>		BERKELEY		<b>Postal Zip:</b>		
<u>8</u>	10 of 11	ESE	0.04 / 189.04	33.82 / 2	MACAULAY FOUNDRY, INC 811 CARLETON STREET BERKELEY CA 94710	EMISSIONS

Map Key	Number of Records	Direction	Distance (mi/ft)	Elev/Diff (ft)	Site	DB
---------	-------------------	-----------	------------------	----------------	------	----

**1987 Criteria Data**

Facility ID:	182	CERR Code:	
Facility SIC Code:	3321	TOGT:	.1
CO:	1	ROGT:	.1
Air Basin:	SF	COT:	.2
District:	BA	NOXT:	.4
COID:	ALA	SOXT:	0
DISN:	BAY AREA AQMD	PMT:	.7
CHAPIS:		PM10T:	.07

**1987 Toxic Data**

Facility ID:	182	COID:	ALA
Facility SIC Code:	3321	DISN:	BAY AREA AQMD
CO:	1	CHAPIS:	
Air Basin:	SF	CERR Code:	
District:	BA		
TS:			
Health Risk Asmt:			
Non-Cancer Chronic Haz Ind:			
Non-Cancer Acute Haz Ind:			

**1990 Criteria Data**

Facility ID:	182	CERR Code:	
Facility SIC Code:	3321	TOGT:	0
CO:	1	ROGT:	0
Air Basin:	SF	COT:	.3
District:	BA	NOXT:	1.1
COID:	ALA	SOXT:	0
DISN:	BAY AREA AQMD	PMT:	.7
CHAPIS:		PM10T:	.35

**1990 Toxic Data**

Facility ID:	182	COID:	ALA
Facility SIC Code:	3321	DISN:	BAY AREA AQMD
CO:	1	CHAPIS:	
Air Basin:	SF	CERR Code:	
District:	BA		
TS:			
Health Risk Asmt:			
Non-Cancer Chronic Haz Ind:			
Non-Cancer Acute Haz Ind:			

**1993 Criteria Data**

Facility ID:	182	CERR Code:	
Facility SIC Code:	3321	TOGT:	0
CO:	1	ROGT:	0
Air Basin:	SF	COT:	.1
District:	BA	NOXT:	.5
COID:	ALA	SOXT:	0
DISN:	BAY AREA AQMD	PMT:	.5
CHAPIS:		PM10T:	.27

**1993 Toxic Data**

Facility ID:	182	COID:	ALA
Facility SIC Code:	3321	DISN:	BAY AREA AQMD

Map Key	Number of Records	Direction	Distance (mi/ft)	Elev/Diff (ft)	Site	DB
CO:	1				CHAPIS:	
Air Basin:	SF				CERR Code:	
District:	BA					
TS:						
Health Risk Asmt:						
Non-Cancer Chronic Haz Ind:						
Non-Cancer Acute Haz Ind:						
<b><u>1995 Criteria Data</u></b>						
Facility ID:	182				CERR Code:	
Facility SIC Code:	3321				TOGT:	0
CO:	1				ROGT:	0
Air Basin:	SF				COT:	.2
District:	BA				NOXT:	.6
COID:	ALA				SOXT:	0
DISN:	BAY AREA AQMD				PMT:	0
CHAPIS:					PM10T:	0
<b><u>1995 Toxic Data</u></b>						
Facility ID:	182				COID:	ALA
Facility SIC Code:	3321				DISN:	BAY AREA AQMD
CO:	1				CHAPIS:	
Air Basin:	SF				CERR Code:	
District:	BA					
TS:						
Health Risk Asmt:						
Non-Cancer Chronic Haz Ind:						
Non-Cancer Acute Haz Ind:						
<b><u>1996 Criteria Data</u></b>						
Facility ID:	182				CERR Code:	
Facility SIC Code:	3321				TOGT:	0
CO:	1				ROGT:	0
Air Basin:	SF				COT:	.2
District:	BA				NOXT:	.6
COID:	ALA				SOXT:	0
DISN:	BAY AREA AQMD				PMT:	0
CHAPIS:					PM10T:	0
<b><u>1996 Toxic Data</u></b>						
Facility ID:	182				COID:	ALA
Facility SIC Code:	3321				DISN:	BAY AREA AQMD
CO:	1				CHAPIS:	
Air Basin:	SF				CERR Code:	
District:	BA					
TS:						
Health Risk Asmt:						
Non-Cancer Chronic Haz Ind:						
Non-Cancer Acute Haz Ind:						
<b><u>1997 Criteria Data</u></b>						
Facility ID:	182				CERR Code:	
Facility SIC Code:	3321				TOGT:	0
CO:	1				ROGT:	0
Air Basin:	SF				COT:	.2
District:	BA				NOXT:	.6
COID:	ALA				SOXT:	0
DISN:	BAY AREA AQMD				PMT:	0

Map Key	Number of Records	Direction	Distance (mi/ft)	Elev/Diff (ft)	Site	DB
---------	-------------------	-----------	------------------	----------------	------	----

CHAPIS:				PM10T:	0	
---------	--	--	--	--------	---	--

**1997 Toxic Data**

Facility ID:	182			COID:	ALA	
Facility SIC Code:	3321			DISN:	BAY AREA AQMD	
CO:	1			CHAPIS:		
Air Basin:	SF			CERR Code:		
District:	BA					
TS:						
Health Risk Asmt:						
Non-Cancer Chronic Haz Ind:						
Non-Cancer Acute Haz Ind:						

**1998 Criteria Data**

Facility ID:	182			CERR Code:		
Facility SIC Code:	3321			TOGT:	0	
CO:	1			ROGT:	0	
Air Basin:	SF			COT:	.2	
District:	BA			NOXT:	.8	
COID:	ALA			SOXT:	0	
DISN:	BAY AREA AQMD			PMT:	0	
CHAPIS:				PM10T:	0	

**1998 Toxic Data**

Facility ID:	182			COID:	ALA	
Facility SIC Code:	3321			DISN:	BAY AREA AQMD	
CO:	1			CHAPIS:		
Air Basin:	SF			CERR Code:		
District:	BA					
TS:						
Health Risk Asmt:						
Non-Cancer Chronic Haz Ind:						
Non-Cancer Acute Haz Ind:						

**1999 Criteria Data**

Facility ID:	182			CERR Code:		
Facility SIC Code:	3321			TOGT:	.034	
CO:	1			ROGT:	.0282574	
Air Basin:	SF			COT:	.205	
District:	BA			NOXT:	.819	
COID:	ALA			SOXT:	.003	
DISN:	BAY AREA AQMD			PMT:	.018	
CHAPIS:				PM10T:	.010332	

**1999 Toxic Data**

Facility ID:	182			COID:	ALA	
Facility SIC Code:	3321			DISN:	BAY AREA AQMD	
CO:	1			CHAPIS:		
Air Basin:	SF			CERR Code:		
District:	BA					
TS:						
Health Risk Asmt:						
Non-Cancer Chronic Haz Ind:						
Non-Cancer Acute Haz Ind:						

**2000 Criteria Data**



Map Key	Number of Records	Direction	Distance (mi/ft)	Elev/Diff (ft)	Site	DB
Facility ID:	182				CERR Code:	
Facility SIC Code:	3321				TOGT:	.034
CO:	1				ROGT:	.03
Air Basin:	SF				COT:	.205
District:	BA				NOXT:	.819
COID:	ALA				SOXT:	.003
DISN:	BAY AREA AQMD				PMT:	.018
CHAPIS:					PM10T:	.01

2000 Toxic Data

Facility ID:	182			COID:	ALA
Facility SIC Code:	3321			DISN:	BAY AREA AQMD
CO:	1			CHAPIS:	
Air Basin:	SF			CERR Code:	
District:	BA				
TS:					
Health Risk Asmt:					
Non-Cancer Chronic Haz Ind:					
Non-Cancer Acute Haz Ind:					

2001 Criteria Data

Facility ID:	182			CERR Code:	
Facility SIC Code:	3321			TOGT:	.03
CO:	1			ROGT:	.03
Air Basin:	SF			COT:	.21
District:	BA			NOXT:	.82
COID:	ALA			SOXT:	0
DISN:	BAY AREA AQMD			PMT:	.02
CHAPIS:				PM10T:	.01

2001 Toxic Data

Facility ID:	182			COID:	ALA
Facility SIC Code:	3321			DISN:	BAY AREA AQMD
CO:	1			CHAPIS:	
Air Basin:	SF			CERR Code:	
District:	BA				
TS:					
Health Risk Asmt:					
Non-Cancer Chronic Haz Ind:					
Non-Cancer Acute Haz Ind:					

2002 Criteria Data

Facility ID:	182			CERR Code:	
Facility SIC Code:	3321			TOGT:	.039
CO:	1			ROGT:	.0332365
Air Basin:	SF			COT:	.205
District:	BA			NOXT:	.819
COID:	ALA			SOXT:	.003
DISN:	BAY AREA AQMD			PMT:	.052
CHAPIS:				PM10T:	.035052

2002 Toxic Data

Facility ID:	182			COID:	ALA
Facility SIC Code:	3321			DISN:	BAY AREA AQMD
CO:	1			CHAPIS:	
Air Basin:	SF			CERR Code:	
District:	BA				
TS:					

Map Key	Number of Records	Direction	Distance (mi/ft)	Elev/Diff (ft)	Site	DB
---------	-------------------	-----------	------------------	----------------	------	----

Health Risk Asmt:  
 Non-Cancer Chronic Haz Ind:  
 Non-Cancer Acute Haz Ind:

2003 Criteria Data

Facility ID:	182	CERR Code:	
Facility SIC Code:	3321	TOGT:	.039
CO:	1	ROGT:	.03
Air Basin:	SF	COT:	.205
District:	BA	NOXT:	.819
COID:	ALA	SOXT:	.003
DISN:	BAY AREA AQMD	PMT:	.052
CHAPIS:		PM10T:	.03

2003 Toxic Data

Facility ID:	182	COID:	ALA
Facility SIC Code:	3321	DISN:	BAY AREA AQMD
CO:	1	CHAPIS:	
Air Basin:	SF	CERR Code:	
District:	BA		
TS:			

Health Risk Asmt:  
 Non-Cancer Chronic Haz Ind:  
 Non-Cancer Acute Haz Ind:

<u>8</u>	11 of 11	ESE	0.04 / 189.04	33.82 / 2	H.C. MACAULAY FOUNDRY COMPANY 811 CARLETON STREET BERKELEY CA	HIST TANK
----------	----------	-----	---------------	-----------	---	-----------

Owner Name:	H.C. MACAULAY FOUNDRY COMPANY	No of Containers:	1
Owner Street:	811 CARLETON STREET	County:	ALAMEDA
Owner City:	BERKELEY	Facility State:	CA
Owner State:	CA	Facility Zip:	94710
Owner Zip:	94710		

<u>9</u>	1 of 1	ENE	0.04 / 190.24	39.70 / 8	Pixar Childcare 920 Parker ST CA	BERKELEY CUPA
----------	--------	-----	---------------	-----------	--	---------------

Facility ID: FA0000805

Additional Information

Program Element:	PC01 - PLANNING SUPPORT	Postal Address:	
Billing Status:	04 - NON-CUPA	Postal Address 2:	
Owner:	Wareham Development	Postal State:	
City:	(none)	Postal Zip:	

<u>10</u>	1 of 1	ENE	0.04 / 193.54	40.27 / 9	Bayer Childcare Center 921 PARKER ST CA	BERKELEY CUPA
-----------	--------	-----	---------------	-----------	---	---------------

Facility ID: FA0000817

Additional Information

Program Element:	5000 - GENERAL FUND OTHER	Postal Address:	
Billing Status:	04 - NON-CUPA	Postal Address 2:	

Map Key	Number of Records	Direction	Distance (mi/ft)	Elev/Diff (ft)	Site	DB
Owner:	BAYER HEALTHCARE - CHILDCARE CENTER				Postal State: CA	
City:	BERKELEY				Postal Zip:	

11 1 of 13 E 0.04 / 206.04 38.21 / 7 ELECTRO-COATINGS IND 893 CARLETON ST BERKELEY CA 94710 CERCLIS

Site ID: 0901139 RNPL Status Code: N  
 Site EPA ID: CAD009116211 NPL Status: Not on the NPL  
 Site Street Address 2: RFED Facility Code: N  
 Site County Name: ALAMEDA RFED Facility Desc: Not a Federal Facility  
 Site FIPS Code: 06001 USGS Hydro Unit No.: 18050002  
 Region Code: 09 Site Cong. Dist. Code: 08  
 Site SMSA No.: 7360 ROT Desc: Unknown  
 Site Prim. Latitude: 37D51M00S FR NPL Update No.:  
 Site Prim. Longitude: 122D18M00S RFRA Code:  
 Lat Long Source:  
 RNON NPL Status Desc: NFRAP-Site does not qualify for the NPL based on existing information

**CERCLIS Assess History**

OU ID: 00 RALT Short Name: EPA In-House  
 Act Code ID: 001 Act Start Date:  
 RAT Code: VS Act Complete Date: 12/1/1987 00:00:00  
 RAT Short Name: ARCH SITE AGT Order No.: 1500  
 RAT Name: ARCHIVE SITE SH OU:  
 RAT Hist. Only Flag: SH Code:  
 RAT NSI Indicator: B SH Seq:  
 RAT Level: 1 SH Start Date:  
 RAT DEF OU: 00 SH Complete Date:  
 RFBS Code: SH Lead:  
 SPA Code: 13  
 RAT Def: The decision is made that no further activity is planned at the site.  
 Site Desc:  
 Site Alias:

**CERCLIS Assess History**

OU ID: 00 RALT Short Name: State (Fund)  
 Act Code ID: 001 Act Start Date:  
 RAT Code: PA Act Complete Date: 12/1/1987 00:00:00  
 RAT Short Name: PA AGT Order No.: 130  
 RAT Name: PRELIMINARY ASSESSMENT SH OU:  
 RAT Hist. Only Flag: SH Code:  
 RAT NSI Indicator: B SH Seq:  
 RAT Level: 1 SH Start Date:  
 RAT DEF OU: 00 SH Complete Date:  
 RFBS Code: P SH Lead:  
 SPA Code: 13  
 RAT Def: Collection of diverse existing information about the source and nature of the site hazard. It is EPA policy to complete the preliminary assessment within one year of site discovery.  
 Site Desc:  
 Site Alias:

**CERCLIS Assess History**

OU ID: 00 RALT Short Name:  
 Act Code ID: Act Start Date:  
 RAT Code: Act Complete Date:  
 RAT Short Name: AGT Order No.: 0  
 RAT Name: SH OU:  
 RAT Hist. Only Flag: SH Code:  
 RAT NSI Indicator: SH Seq:  
 RAT Level: SH Start Date:

Map Key	Number of Records	Direction	Distance (mi/ft)	Elev/Diff (ft)	Site	DB
<b>RAT DEF OU:</b>					<b>SH Complete Date:</b>	
<b>RFBS Code:</b>					<b>SH Lead:</b>	
<b>SPA Code:</b>						
<b>RAT Def:</b>						
<b>Site Desc:</b>		No description available				
<b>Site Alias:</b>		No alias data available				

**CERCLIS Assess History**

<b>OU ID:</b>	00	<b>RALT Short Name:</b>	EPA Fund
<b>Act Code ID:</b>	001	<b>Act Start Date:</b>	
<b>RAT Code:</b>	DS	<b>Act Complete Date:</b>	11/1/1984 00:00:00
<b>RAT Short Name:</b>	DISCVRY	<b>AGT Order No.:</b>	10
<b>RAT Name:</b>	DISCOVERY	<b>SH OU:</b>	
<b>RAT Hist. Only Flag:</b>		<b>SH Code:</b>	
<b>RAT NSI Indicator:</b>	B	<b>SH Seq:</b>	
<b>RAT Level:</b>	1	<b>SH Start Date:</b>	
<b>RAT DEF OU:</b>	00	<b>SH Complete Date:</b>	
<b>RFBS Code:</b>		<b>SH Lead:</b>	
<b>SPA Code:</b>	13		
<b>RAT Def:</b>	The process by which a potential hazardous waste site is brought to the attention of the EPA. The process can occur through the use of several mechanisms such as a phone call or referral by another government agency.		
<b>Site Desc:</b>			
<b>Site Alias:</b>			

<a href="#">11</a>	2 of 13	E	0.04 / 206.04	38.21 / 7	<b>ELECTRO-COATINGS IND 893 CARLETON ST BERKELEY CA 94710</b>	<b>CERCLIS NFRAP</b>
--------------------	---------	---	---------------	-----------	---	--------------------------

<b>Site ID:</b>	901139	<b>Site FIPS Code:</b>	6001
<b>Site EPA ID:</b>	CAD009116211	<b>Region Code:</b>	9
<b>Site Parent ID:</b>		<b>Site Cong. Dist. Code:</b>	8
<b>Site County Name:</b>	ALAMEDA	<b>Federal Facility:</b>	
<b>Parent Site Name:</b>			

**CERCLIS-NFRAP Assess History**

<b>OU ID:</b>	0	<b>Act Start Date:</b>	
<b>Act Code ID:</b>	1	<b>Act Complete Date:</b>	11/1/1984
<b>RAT Code:</b>	DS	<b>AGT Order No.:</b>	10
<b>RAT Short Name:</b>	DISCVRY	<b>SH OU:</b>	
<b>RAT Name:</b>	DISCOVERY	<b>SH Code:</b>	
<b>RAT Hist. Only Flag:</b>		<b>SH Seq:</b>	
<b>RAT NSI Indicator:</b>	B	<b>SH Start Date:</b>	
<b>RAT Level:</b>	1	<b>SH Complete Date:</b>	
<b>RAT DEF OU:</b>	00	<b>SH Lead:</b>	
<b>RFBS Code:</b>		<b>SH Qual:</b>	
<b>SPA Code:</b>	13	<b>RAQ Act. Qual Short:</b>	
<b>RALT Short Name:</b>	EPA Fund	<b>RNPL Status Code:</b>	N
<b>RAT Def:</b>	The process by which a potential hazardous waste site is brought to the attention of the EPA. The process can occur through the use of several mechanisms such as a phone call or referral by another government agency.		
<b>RNON NPL Status Desc:</b>	NFRAP-Site does not qualify for the NPL based on existing information		

**CERCLIS-NFRAP Assess History**

<b>OU ID:</b>	0	<b>Act Start Date:</b>	
<b>Act Code ID:</b>	1	<b>Act Complete Date:</b>	12/1/1987
<b>RAT Code:</b>	PA	<b>AGT Order No.:</b>	130
<b>RAT Short Name:</b>	PA	<b>SH OU:</b>	
<b>RAT Name:</b>	PRELIMINARY ASSESSMENT	<b>SH Code:</b>	
<b>RAT Hist. Only Flag:</b>		<b>SH Seq:</b>	
<b>RAT NSI Indicator:</b>	B	<b>SH Start Date:</b>	
<b>RAT Level:</b>	1	<b>SH Complete Date:</b>	
<b>RAT DEF OU:</b>	00	<b>SH Lead:</b>	

Map Key	Number of Records	Direction	Distance (mi/ft)	Elev/Diff (ft)	Site	DB
<b>RFBS Code:</b>	P				<b>SH Qual:</b>	
<b>SPA Code:</b>	13				<b>RAQ Act. Qual Short:</b>	NFRAP
<b>RALT Short Name:</b>	State (Fund)				<b>RNPL Status Code:</b>	N
<b>RAT Def:</b>	Collection of diverse existing information about the source and nature of the site hazard. It is EPA policy to complete the preliminary assessment within one year of site discovery.					
<b>RNON NPL Status Desc:</b>	NFRAP-Site does not qualify for the NPL based on existing information					

**CERCLIS-NFRAP Assess History**

<b>OU ID:</b>	0	<b>Act Start Date:</b>	
<b>Act Code ID:</b>	1	<b>Act Complete Date:</b>	12/1/1987
<b>RAT Code:</b>	VS	<b>AGT Order No.:</b>	1500
<b>RAT Short Name:</b>	ARCH SITE	<b>SH OU:</b>	
<b>RAT Name:</b>	ARCHIVE SITE	<b>SH Code:</b>	
<b>RAT Hist. Only Flag:</b>		<b>SH Seq:</b>	
<b>RAT NSI Indicator:</b>	B	<b>SH Start Date:</b>	
<b>RAT Level:</b>	1	<b>SH Complete Date:</b>	
<b>RAT DEF OU:</b>	00	<b>SH Lead:</b>	
<b>RFBS Code:</b>		<b>SH Qual:</b>	
<b>SPA Code:</b>	13	<b>RAQ Act. Qual Short:</b>	
<b>RALT Short Name:</b>	EPA In-House	<b>RNPL Status Code:</b>	N
<b>RAT Def:</b>	The decision is made that no further activity is planned at the site.		
<b>RNON NPL Status Desc:</b>	NFRAP-Site does not qualify for the NPL based on existing information		

<a href="#">11</a>	3 of 13	E	0.04 / 206.04	38.21 / 7	<b>ELECTRO-COATINGS OF CALIFORNIA INC 893 CARLETON BERKELEY CA 94710-0000</b>	<b>RCRA LQG</b>
--------------------	---------	---	---------------	-----------	---	-----------------

**EPA Handler ID:** CAD009116211  
**Gen Status Universe:** Large Quantity Generator  
**Contact Name:** AARON PLECHATY  
**Contact Address:** 893 , CARLETON , , BERKELEY , CA, 94710-0000 , US  
**Contact Phone No and Ext:** 510-849-4075 220  
**Contact Email:** APLECHATY@ELECTRO-COATINGS.COM  
**Contact Country:** US  
**County Name:** ALAMEDA  
**EPA Region:** 09  
**Land Type:** Private  
**Receive Date:** 20180220

**Violation/Evaluation Summary**

**Note:** VIOLATION or UNDETERMINED: There are VIOLATION or UNDETERMINED details or records associated with this facility (EPA ID) in the Compliance Monitoring and Enforcement table dated May, 2020.

**Violation Details**

**Citation:**  
**Violation Short Description:** Generators - Records/Reporting  
**Violation Type:** 262.D  
**Violation Determined Date:** 20190430  
**Scheduled Compliance Date:**  
**Return to Compliance:**  
**Actual Return to Compl:**  
**Violation Responsible Agency:** State

**Violation Details**

**Citation:**  
**Violation Short Description:** Generators - General  
**Violation Type:** 262.A  
**Violation Determined Date:** 20150409  
**Scheduled Compliance Date:** 20150509

Return to Compliance: Documented  
 Actual Return to Compl: 20150605  
 Violation Responsible Agency: State

**Enforcement Details**

Enforcement Type: 120  
 Enforcement Type Description: WRITTEN INFORMAL  
 Enforcement Action Date: 20150409  
 Enf Disposition Status:  
 Disposition Status Date:  
 Enforcement Lead Agency: State  
 Proposed Penalty Amount:  
 Final Amount:  
 Paid Amount:

**Violation Details**

Citation:  
 Violation Short Description: Generators - Pre-transport  
 Violation Type: 262.C  
 Violation Determined Date: 20150409  
 Scheduled Compliance Date: 20150509  
 Return to Compliance: Documented  
 Actual Return to Compl: 20150520  
 Violation Responsible Agency: State

**Enforcement Details**

Enforcement Type: 120  
 Enforcement Type Description: WRITTEN INFORMAL  
 Enforcement Action Date: 20150409  
 Enf Disposition Status:  
 Disposition Status Date:  
 Enforcement Lead Agency: State  
 Proposed Penalty Amount:  
 Final Amount:  
 Paid Amount:

**Violation Details**

Citation:  
 Violation Short Description: Generators - Records/Reporting  
 Violation Type: 262.D  
 Violation Determined Date: 20150409  
 Scheduled Compliance Date: 20150509  
 Return to Compliance: Documented  
 Actual Return to Compl: 20150520  
 Violation Responsible Agency: State

**Enforcement Details**

Enforcement Type: 120  
 Enforcement Type Description: WRITTEN INFORMAL  
 Enforcement Action Date: 20150409  
 Enf Disposition Status:  
 Disposition Status Date:  
 Enforcement Lead Agency: State  
 Proposed Penalty Amount:  
 Final Amount:  
 Paid Amount:

Map Key	Number of Records	Direction	Distance (mi/ft)	Elev/Diff (ft)	Site	DB
---------	-------------------	-----------	------------------	----------------	------	----

**Violation Details**

**Citation:**  
**Violation Short Description:** Generators - General  
**Violation Type:** 262.A  
**Violation Determined Date:** 20080806  
**Scheduled Compliance Date:**  
**Return to Compliance:** Documented  
**Actual Return to Compl:** 20090902  
**Violation Responsible Agency:** State

**Enforcement Details**

**Enforcement Type:** 120  
**Enforcement Type Description:** WRITTEN INFORMAL  
**Enforcement Action Date:** 20080806  
**Enf Disposition Status:**  
**Disposition Status Date:**  
**Enforcement Lead Agency:** State  
**Proposed Penalty Amount:**  
**Final Amount:**  
**Paid Amount:**

**Violation Details**

**Citation:** F - 262.30-34.C  
**Violation Short Description:** Generators - General  
**Violation Type:** 262.A  
**Violation Determined Date:** 20010621  
**Scheduled Compliance Date:**  
**Return to Compliance:** Observed  
**Actual Return to Compl:** 20010905  
**Violation Responsible Agency:** EPA

**Enforcement Details**

**Enforcement Type:** 114  
**Enforcement Type Description:**  
**Enforcement Action Date:** 20010724  
**Enf Disposition Status:**  
**Disposition Status Date:**  
**Enforcement Lead Agency:** EPA  
**Proposed Penalty Amount:**  
**Final Amount:**  
**Paid Amount:**

**Violation Details**

**Citation:** F - 262.10-12.A  
**Violation Short Description:** Generators - General  
**Violation Type:** 262.A  
**Violation Determined Date:** 20010621  
**Scheduled Compliance Date:**  
**Return to Compliance:** Observed  
**Actual Return to Compl:** 20010905  
**Violation Responsible Agency:** EPA

**Enforcement Details**

**Enforcement Type:** 114  
**Enforcement Type Description:**  
**Enforcement Action Date:** 20010724  
**Enf Disposition Status:**

Disposition Status Date:  
 Enforcement Lead Agency: EPA  
 Proposed Penalty Amount:  
 Final Amount:  
 Paid Amount:

**Violation Details**

Citation: F - 262.40-43.D  
 Violation Short Description: Generators - General  
 Violation Type: 262.A  
 Violation Determined Date: 20010621  
 Scheduled Compliance Date:  
 Return to Compliance: Observed  
 Actual Return to Compl: 20010905  
 Violation Responsible Agency: EPA

**Enforcement Details**

Enforcement Type: 114  
 Enforcement Type Description:  
 Enforcement Action Date: 20010724  
 Enf Disposition Status:  
 Disposition Status Date:  
 Enforcement Lead Agency: EPA  
 Proposed Penalty Amount:  
 Final Amount:  
 Paid Amount:

**Violation Details**

Citation: FR - 262.50-60  
 Violation Short Description: Generators - General  
 Violation Type: 262.A  
 Violation Determined Date: 19901030  
 Scheduled Compliance Date: 19901130  
 Return to Compliance: Observed  
 Actual Return to Compl: 19901119  
 Violation Responsible Agency: EPA

**Enforcement Details**

Enforcement Type: 120  
 Enforcement Type Description: WRITTEN INFORMAL  
 Enforcement Action Date: 19901030  
 Enf Disposition Status:  
 Disposition Status Date:  
 Enforcement Lead Agency: EPA  
 Proposed Penalty Amount:  
 Final Amount:  
 Paid Amount:

**Evaluation Details**

Evaluation Start Date: 20190430  
 Evaluation Type Description: COMPLIANCE EVALUATION INSPECTION ON-SITE  
 Violation Short Description: Generators - Records/Reporting  
 Return to Compliance Date:  
 Evaluation Agency: State  
 Evaluation Start Date: 20180726  
 Evaluation Type Description: COMPLIANCE EVALUATION INSPECTION ON-SITE  
 Violation Short Description:



<b>Map Key</b>	<b>Number of Records</b>	<b>Direction</b>	<b>Distance (mi/ft)</b>	<b>Elev/Diff (ft)</b>	<b>Site</b>	<b>DB</b>
<b>Return to Compliance Date:</b>						
<b>Evaluation Agency:</b>		State				
<b>Evaluation Start Date:</b>		20160404				
<b>Evaluation Type Description:</b>		COMPLIANCE EVALUATION INSPECTION ON-SITE				
<b>Violation Short Description:</b>						
<b>Return to Compliance Date:</b>						
<b>Evaluation Agency:</b>		State				
<b>Evaluation Start Date:</b>		20150409				
<b>Evaluation Type Description:</b>		COMPLIANCE EVALUATION INSPECTION ON-SITE				
<b>Violation Short Description:</b>		Generators - Records/Reporting				
<b>Return to Compliance Date:</b>		20150520				
<b>Evaluation Agency:</b>		State				
<b>Evaluation Start Date:</b>		20150409				
<b>Evaluation Type Description:</b>		COMPLIANCE EVALUATION INSPECTION ON-SITE				
<b>Violation Short Description:</b>		Generators - General				
<b>Return to Compliance Date:</b>		20150605				
<b>Evaluation Agency:</b>		State				
<b>Evaluation Start Date:</b>		20150409				
<b>Evaluation Type Description:</b>		COMPLIANCE EVALUATION INSPECTION ON-SITE				
<b>Violation Short Description:</b>		Generators - Pre-transport				
<b>Return to Compliance Date:</b>		20150520				
<b>Evaluation Agency:</b>		State				
<b>Evaluation Start Date:</b>		20140415				
<b>Evaluation Type Description:</b>		COMPLIANCE EVALUATION INSPECTION ON-SITE				
<b>Violation Short Description:</b>						
<b>Return to Compliance Date:</b>						
<b>Evaluation Agency:</b>		State				
<b>Evaluation Start Date:</b>		20130515				
<b>Evaluation Type Description:</b>		COMPLIANCE EVALUATION INSPECTION ON-SITE				
<b>Violation Short Description:</b>						
<b>Return to Compliance Date:</b>						
<b>Evaluation Agency:</b>		State				
<b>Evaluation Start Date:</b>		20130214				
<b>Evaluation Type Description:</b>		COMPLIANCE EVALUATION INSPECTION ON-SITE				
<b>Violation Short Description:</b>						
<b>Return to Compliance Date:</b>						
<b>Evaluation Agency:</b>		State				
<b>Evaluation Start Date:</b>		20100615				
<b>Evaluation Type Description:</b>		COMPLIANCE EVALUATION INSPECTION ON-SITE				
<b>Violation Short Description:</b>						
<b>Return to Compliance Date:</b>						
<b>Evaluation Agency:</b>		State				
<b>Evaluation Start Date:</b>		20090212				
<b>Evaluation Type Description:</b>		COMPLIANCE EVALUATION INSPECTION ON-SITE				
<b>Violation Short Description:</b>						
<b>Return to Compliance Date:</b>						
<b>Evaluation Agency:</b>		State				
<b>Evaluation Start Date:</b>		20080806				
<b>Evaluation Type Description:</b>		COMPLIANCE EVALUATION INSPECTION ON-SITE				
<b>Violation Short Description:</b>		Generators - General				
<b>Return to Compliance Date:</b>		20090902				
<b>Evaluation Agency:</b>		State				
<b>Evaluation Start Date:</b>		20080313				
<b>Evaluation Type Description:</b>		COMPLIANCE EVALUATION INSPECTION ON-SITE				
<b>Violation Short Description:</b>						
<b>Return to Compliance Date:</b>						
<b>Evaluation Agency:</b>		State				

<b>Map Key</b>	<b>Number of Records</b>	<b>Direction</b>	<b>Distance (mi/ft)</b>	<b>Elev/Diff (ft)</b>	<b>Site</b>	<b>DB</b>
----------------	--------------------------	------------------	-------------------------	-----------------------	-------------	-----------

**Evaluation Start Date:** 20060731  
**Evaluation Type Description:** COMPLIANCE EVALUATION INSPECTION ON-SITE  
**Violation Short Description:**  
**Return to Compliance Date:**  
**Evaluation Agency:** Local

**Evaluation Start Date:** 20010621  
**Evaluation Type Description:** COMPLIANCE EVALUATION INSPECTION ON-SITE  
**Violation Short Description:** Generators - General  
**Return to Compliance Date:** 20010905  
**Evaluation Agency:** EPA

**Evaluation Start Date:** 19901030  
**Evaluation Type Description:** COMPLIANCE EVALUATION INSPECTION ON-SITE  
**Violation Short Description:** Generators - General  
**Return to Compliance Date:** 19901119  
**Evaluation Agency:** EPA

**Handler Summary**

**Importer Activity:** No  
**Mixed Waste Generator:** No  
**Transporter Activity:** No  
**Transfer Facility:** No  
**Onsite Burner Exemption:** No  
**Furnace Exemption:** No  
**Underground Injection Activity:** No  
**Commercial TSD:** No  
**Used Oil Transporter:** No  
**Used Oil Transfer Facility:** No  
**Used Oil Processor:** No  
**Used Oil Refiner:** No  
**Used Oil Burner:** No  
**Used Oil Market Burner:** No  
**Used Oil Spec Marketer:** No

**Hazardous Waste Handler Details**

**Sequence No:** 1  
**Receive Date:** 19800807  
**Handler Name:** ELECTRO-COATINGS  
**Federal Waste Generator Code:** 1  
**Generator Code Description:** Large Quantity Generator  
**Source Type:** Notification

**Hazardous Waste Handler Details**

**Sequence No:** 1  
**Receive Date:** 19920123  
**Handler Name:** ELECTRO-COATINGS  
**Federal Waste Generator Code:** 1  
**Generator Code Description:** Large Quantity Generator  
**Source Type:** Annual/Biennial Report

**Hazardous Waste Handler Details**

**Sequence No:** 2  
**Receive Date:** 19940329  
**Handler Name:** ELECTRO-COATINGS INC  
**Federal Waste Generator Code:** 1  
**Generator Code Description:** Large Quantity Generator  
**Source Type:** Annual/Biennial Report

<b>Map Key</b>	<b>Number of Records</b>	<b>Direction</b>	<b>Distance (mi/ft)</b>	<b>Elev/Diff (ft)</b>	<b>Site</b>	<b>DB</b>
----------------	--------------------------	------------------	-------------------------	-----------------------	-------------	-----------

**Hazardous Waste Handler Details**

**Sequence No:** 3  
**Receive Date:** 19960322  
**Handler Name:** ELECTRO-COATINGS INC.  
**Federal Waste Generator Code:** 1  
**Generator Code Description:** Large Quantity Generator  
**Source Type:** Annual/Biennial Report

**Hazardous Waste Handler Details**

**Sequence No:** 1  
**Receive Date:** 19960901  
**Handler Name:** ELECTRO-COATINGS  
**Federal Waste Generator Code:** 1  
**Generator Code Description:** Large Quantity Generator  
**Source Type:** Implementer

**Hazardous Waste Handler Details**

**Sequence No:** 4  
**Receive Date:** 19990304  
**Handler Name:** ELECTRO-COATINGS INC.  
**Federal Waste Generator Code:** 1  
**Generator Code Description:** Large Quantity Generator  
**Source Type:** Annual/Biennial Report

**Hazardous Waste Handler Details**

**Sequence No:** 5  
**Receive Date:** 20001012  
**Handler Name:** ELECTRO-COATINGS OF CA, INC.  
**Federal Waste Generator Code:** 1  
**Generator Code Description:** Large Quantity Generator  
**Source Type:** Annual/Biennial Report

**Hazardous Waste Handler Details**

**Sequence No:** 6  
**Receive Date:** 20020210  
**Handler Name:** ELECTRO-COATINGS, INC.  
**Federal Waste Generator Code:** 1  
**Generator Code Description:** Large Quantity Generator  
**Source Type:** Annual/Biennial Report

**Waste Code Details**

**Hazardous Waste Code:** 132  
**Waste Code Description:** Aqueous solution w/metals (< restricted levels and see waste code 121 for a list of metals)

**Hazardous Waste Code:** 134  
**Waste Code Description:** Aqueous solution with <10% total organic residues

**Hazardous Waste Code:** 171  
**Waste Code Description:** Metal sludge (see 121)

**Hazardous Waste Code:** 172  
**Waste Code Description:** Metal dust (see 121) and machining waste

**Hazardous Waste Code:** 181  
**Waste Code Description:** Other inorganic solid waste

**Hazardous Waste Code:** 723

<b>Map Key</b>	<b>Number of Records</b>	<b>Direction</b>	<b>Distance (mi/ft)</b>	<b>Elev/Diff (ft)</b>	<b>Site</b>	<b>DB</b>
<b>Waste Code Description:</b>		Liquids with chromium (VI) > 500 mg/l				
<b>Hazardous Waste Code:</b>		792				
<b>Waste Code Description:</b>		Liquids with pH < 2 with metals				
<b>Hazardous Waste Code:</b>		D002				
<b>Waste Code Description:</b>		CORROSIVE WASTE				
<b>Hazardous Waste Code:</b>		D004				
<b>Waste Code Description:</b>		ARSENIC				
<b>Hazardous Waste Code:</b>		D006				
<b>Waste Code Description:</b>		CADMIUM				
<b>Hazardous Waste Code:</b>		D007				
<b>Waste Code Description:</b>		CHROMIUM				
<b>Hazardous Waste Code:</b>		D008				
<b>Waste Code Description:</b>		LEAD				
<b>Hazardous Waste Code:</b>		D010				
<b>Waste Code Description:</b>		SELENIUM				
<b><u>Hazardous Waste Handler Details</u></b>						
<b>Sequence No:</b>		7				
<b>Receive Date:</b>		20040206				
<b>Handler Name:</b>		ELECTRO-COATINGS OF CALIFORNIA, INC.				
<b>Federal Waste Generator Code:</b>		1				
<b>Generator Code Description:</b>		Large Quantity Generator				
<b>Source Type:</b>		Annual/Biennial Report				
<b><u>Waste Code Details</u></b>						
<b>Hazardous Waste Code:</b>		D002				
<b>Waste Code Description:</b>		CORROSIVE WASTE				
<b>Hazardous Waste Code:</b>		D004				
<b>Waste Code Description:</b>		ARSENIC				
<b>Hazardous Waste Code:</b>		D006				
<b>Waste Code Description:</b>		CADMIUM				
<b>Hazardous Waste Code:</b>		D007				
<b>Waste Code Description:</b>		CHROMIUM				
<b>Hazardous Waste Code:</b>		D008				
<b>Waste Code Description:</b>		LEAD				
<b>Hazardous Waste Code:</b>		D010				
<b>Waste Code Description:</b>		SELENIUM				
<b><u>Hazardous Waste Handler Details</u></b>						
<b>Sequence No:</b>		8				
<b>Receive Date:</b>		20060210				
<b>Handler Name:</b>		ELECTRO-COATINGS OF CALIFORNIA, INC.				
<b>Federal Waste Generator Code:</b>		1				
<b>Generator Code Description:</b>		Large Quantity Generator				
<b>Source Type:</b>		Annual/Biennial Report				
<b><u>Waste Code Details</u></b>						
<b>Hazardous Waste Code:</b>		132				

<b>Map Key</b>	<b>Number of Records</b>	<b>Direction</b>	<b>Distance (mi/ft)</b>	<b>Elev/Diff (ft)</b>	<b>Site</b>	<b>DB</b>
<b>Waste Code Description:</b>		Aqueous solution w/metals (< restricted levels and see waste code 121 for a list of metals)				
<b>Hazardous Waste Code:</b>		134				
<b>Waste Code Description:</b>		Aqueous solution with <10% total organic residues				
<b>Hazardous Waste Code:</b>		171				
<b>Waste Code Description:</b>		Metal sludge (see 121)				
<b>Hazardous Waste Code:</b>		172				
<b>Waste Code Description:</b>		Metal dust (see 121) and machining waste				
<b>Hazardous Waste Code:</b>		181				
<b>Waste Code Description:</b>		Other inorganic solid waste				
<b>Hazardous Waste Code:</b>		723				
<b>Waste Code Description:</b>		Liquids with chromium (VI) > 500 mg/l				
<b>Hazardous Waste Code:</b>		726				
<b>Waste Code Description:</b>		Liquids with nickel > 134 mg/l				
<b>Hazardous Waste Code:</b>		D002				
<b>Waste Code Description:</b>		CORROSIVE WASTE				
<b>Hazardous Waste Code:</b>		D004				
<b>Waste Code Description:</b>		ARSENIC				
<b>Hazardous Waste Code:</b>		D006				
<b>Waste Code Description:</b>		CADMIUM				
<b>Hazardous Waste Code:</b>		D007				
<b>Waste Code Description:</b>		CHROMIUM				
<b>Hazardous Waste Code:</b>		D008				
<b>Waste Code Description:</b>		LEAD				
<b>Hazardous Waste Code:</b>		D010				
<b>Waste Code Description:</b>		SELENIUM				

**Hazardous Waste Handler Details**

**Sequence No:** 9  
**Receive Date:** 20080226  
**Handler Name:** ELECTRO-COATINGS OF CALIFORNIA, INC.  
**Federal Waste Generator Code:** 1  
**Generator Code Description:** Large Quantity Generator  
**Source Type:** Annual/Biennial Report

**Waste Code Details**

**Hazardous Waste Code:** D001  
**Waste Code Description:** IGNITABLE WASTE

**Hazardous Waste Code:** D002  
**Waste Code Description:** CORROSIVE WASTE

**Hazardous Waste Code:** D003  
**Waste Code Description:** REACTIVE WASTE

**Hazardous Waste Code:** D004  
**Waste Code Description:** ARSENIC

**Hazardous Waste Code:** D006  
**Waste Code Description:** CADMIUM

**Hazardous Waste Code:** D007  
**Waste Code Description:** CHROMIUM

<b>Map Key</b>	<b>Number of Records</b>	<b>Direction</b>	<b>Distance (mi/ft)</b>	<b>Elev/Diff (ft)</b>	<b>Site</b>	<b>DB</b>
<b>Hazardous Waste Code:</b>		D008				
<b>Waste Code Description:</b>		LEAD				
<b>Hazardous Waste Code:</b>		D010				
<b>Waste Code Description:</b>		SELENIUM				
<b>Hazardous Waste Code:</b>		F005				
<b>Waste Code Description:</b>		THE FOLLOWING SPENT NONHALOGENATED SOLVENTS: TOLUENE, METHYL ETHYL KETONE, CARBON DISULFIDE, ISOBUTANOL, PYRIDINE, BENZENE, 2-ETHOXYETHANOL, AND 2-NITROPROPANE; ALL SPENT SOLVENT MIXTURES/BLENDS CONTAINING, BEFORE USE, A TOTAL OF TEN PERCENT OR MORE (BY VOLUME) OF ONE OR MORE OF THE ABOVE NONHALOGENATED SOLVENTS OR THOSE SOLVENTS LISTED IN F001, F002, OR F004; AND STILL BOTTOMS FROM THE RECOVERY OF THESE SPENT SOLVENTS AND SPENT SOLVENT MIXTURES.				

**Hazardous Waste Handler Details**

**Sequence No:** 1  
**Receive Date:** 20100528  
**Handler Name:** ELECTRO-COATINGS OF CALIFORNIA, INC.  
**Federal Waste Generator Code:** 1  
**Generator Code Description:** Large Quantity Generator  
**Source Type:** Annual/Biennial Report update with Notification

**Waste Code Details**

**Hazardous Waste Code:** 132  
**Waste Code Description:** Aqueous solution w/metals (< restricted levels and see waste code 121 for a list of metals)

**Hazardous Waste Code:** 135  
**Waste Code Description:** Unspecified aqueous solution

**Hazardous Waste Code:** 171  
**Waste Code Description:** Metal sludge (see 121)

**Hazardous Waste Code:** 181  
**Waste Code Description:** Other inorganic solid waste

**Hazardous Waste Code:** 221  
**Waste Code Description:** Waste oil and mixed oil

**Hazardous Waste Code:** 343  
**Waste Code Description:** Unspecified organic liquid mixture

**Hazardous Waste Code:** 611  
**Waste Code Description:** Contaminated soil from site clean-ups

**Hazardous Waste Code:** 723  
**Waste Code Description:** Liquids with chromium (VI) > 500 mg/l

**Hazardous Waste Code:** D002  
**Waste Code Description:** CORROSIVE WASTE

**Hazardous Waste Code:** D007  
**Waste Code Description:** CHROMIUM

**Hazardous Waste Code:** D008  
**Waste Code Description:** LEAD

**Hazardous Waste Handler Details**

**Sequence No:** 2  
**Receive Date:** 20120619  
**Handler Name:** ELECTRO-COATINGS OF CALIFORNIA, INC  
**Federal Waste Generator Code:** 1  
**Generator Code Description:** Large Quantity Generator  
**Source Type:** Annual/Biennial Report update with Notification

<b>Map Key</b>	<b>Number of Records</b>	<b>Direction</b>	<b>Distance (mi/ft)</b>	<b>Elev/Diff (ft)</b>	<b>Site</b>	<b>DB</b>
----------------	--------------------------	------------------	-------------------------	-----------------------	-------------	-----------

**Waste Code Details**

<b>Hazardous Waste Code:</b>	132
<b>Waste Code Description:</b>	Aqueous solution w/metals (< restricted levels and see waste code 121 for a list of metals)
<b>Hazardous Waste Code:</b>	172
<b>Waste Code Description:</b>	Metal dust (see 121) and machining waste
<b>Hazardous Waste Code:</b>	181
<b>Waste Code Description:</b>	Other inorganic solid waste
<b>Hazardous Waste Code:</b>	331
<b>Waste Code Description:</b>	Off-specification, aged, or surplus organics
<b>Hazardous Waste Code:</b>	343
<b>Waste Code Description:</b>	Unspecified organic liquid mixture
<b>Hazardous Waste Code:</b>	723
<b>Waste Code Description:</b>	Liquids with chromium (VI) > 500 mg/l
<b>Hazardous Waste Code:</b>	792
<b>Waste Code Description:</b>	Liquids with pH < 2 with metals
<b>Hazardous Waste Code:</b>	D002
<b>Waste Code Description:</b>	CORROSIVE WASTE
<b>Hazardous Waste Code:</b>	D004
<b>Waste Code Description:</b>	ARSENIC
<b>Hazardous Waste Code:</b>	D007
<b>Waste Code Description:</b>	CHROMIUM
<b>Hazardous Waste Code:</b>	D008
<b>Waste Code Description:</b>	LEAD
<b>Hazardous Waste Code:</b>	D010
<b>Waste Code Description:</b>	SELENIUM

**Hazardous Waste Handler Details**

<b>Sequence No:</b>	3
<b>Receive Date:</b>	20140301
<b>Handler Name:</b>	ELECTRO-COATINGS OF CALIFORNIA, INC
<b>Federal Waste Generator Code:</b>	1
<b>Generator Code Description:</b>	Large Quantity Generator
<b>Source Type:</b>	Annual/Biennial Report update with Notification

**Waste Code Details**

<b>Hazardous Waste Code:</b>	135
<b>Waste Code Description:</b>	Unspecified aqueous solution
<b>Hazardous Waste Code:</b>	171
<b>Waste Code Description:</b>	Metal sludge (see 121)
<b>Hazardous Waste Code:</b>	172
<b>Waste Code Description:</b>	Metal dust (see 121) and machining waste
<b>Hazardous Waste Code:</b>	181
<b>Waste Code Description:</b>	Other inorganic solid waste
<b>Hazardous Waste Code:</b>	331
<b>Waste Code Description:</b>	Off-specification, aged, or surplus organics

<b>Map Key</b>	<b>Number of Records</b>	<b>Direction</b>	<b>Distance (mi/ft)</b>	<b>Elev/Diff (ft)</b>	<b>Site</b>	<b>DB</b>	
<b>Hazardous Waste Code:</b>			343				
<b>Waste Code Description:</b>			Unspecified organic liquid mixture				
<b>Hazardous Waste Code:</b>			352				
<b>Waste Code Description:</b>			Other organic solids				
<b>Hazardous Waste Code:</b>			723				
<b>Waste Code Description:</b>			Liquids with chromium (VI) > 500 mg/l				
<b>Hazardous Waste Code:</b>			726				
<b>Waste Code Description:</b>			Liquids with nickel > 134 mg/l				
<b>Hazardous Waste Code:</b>			792				
<b>Waste Code Description:</b>			Liquids with pH < 2 with metals				
<b>Hazardous Waste Code:</b>			D002				
<b>Waste Code Description:</b>			CORROSIVE WASTE				
<b>Hazardous Waste Code:</b>			D004				
<b>Waste Code Description:</b>			ARSENIC				
<b>Hazardous Waste Code:</b>			D007				
<b>Waste Code Description:</b>			CHROMIUM				
<b>Hazardous Waste Code:</b>			D008				
<b>Waste Code Description:</b>			LEAD				
<b>Hazardous Waste Code:</b>			D010				
<b>Waste Code Description:</b>			SELENIUM				
<b>Hazardous Waste Code:</b>			F003				
<b>Waste Code Description:</b>			THE FOLLOWING SPENT NONHALOGENATED SOLVENTS: XYLENE, ACETONE, ETHYL ACETATE, ETHYL BENZENE, ETHYL ETHER, METHYL ISOBUTYL KETONE, N-BUTYL ALCOHOL, CYCLOHEXANONE, AND METHANOL; ALL SPENT SOLVENT MIXTURES/BLENDS CONTAINING, BEFORE USE, ONLY THE ABOVE SPENT NONHALOGENATED SOLVENTS; AND ALL SPENT SOLVENT MIXTURES/BLENDS CONTAINING, BEFORE USE, ONE OR MORE OF THE ABOVE NONHALOGENATED SOLVENTS, AND A TOTAL OF TEN PERCENT OR MORE (BY VOLUME) OF ONE OR MORE OF THOSE SOLVENTS LISTED IN F001, F002, F004, AND F005; AND STILL BOTTOMS FROM THE RECOVERY OF THESE SPENT SOLVENTS AND SPENT SOLVENT MIXTURES.				

**Hazardous Waste Handler Details**

**Sequence No:** 4  
**Receive Date:** 20160125  
**Handler Name:** ELECTRO-COATINGS OF CALIFORNIA, INC  
**Federal Waste Generator Code:** 1  
**Generator Code Description:** Large Quantity Generator  
**Source Type:** Annual/Biennial Report update with Notification

**Waste Code Details**

**Hazardous Waste Code:** 135  
**Waste Code Description:** Unspecified aqueous solution

**Hazardous Waste Code:** 171  
**Waste Code Description:** Metal sludge (see 121)

**Hazardous Waste Code:** 172  
**Waste Code Description:** Metal dust (see 121) and machining waste

**Hazardous Waste Code:** 181  
**Waste Code Description:** Other inorganic solid waste

**Hazardous Waste Code:** 331  
**Waste Code Description:** Off-specification, aged, or surplus organics

**Hazardous Waste Code:** 343



<b>Map Key</b>	<b>Number of Records</b>	<b>Direction</b>	<b>Distance (mi/ft)</b>	<b>Elev/Diff (ft)</b>	<b>Site</b>	<b>DB</b>
<b>Waste Code Description:</b>			Unspecified organic liquid mixture			
<b>Hazardous Waste Code:</b>			352			
<b>Waste Code Description:</b>			Other organic solids			
<b>Hazardous Waste Code:</b>			723			
<b>Waste Code Description:</b>			Liquids with chromium (VI) > 500 mg/l			
<b>Hazardous Waste Code:</b>			726			
<b>Waste Code Description:</b>			Liquids with nickel > 134 mg/l			
<b>Hazardous Waste Code:</b>			791			
<b>Waste Code Description:</b>			Liquids with pH < 2			
<b>Hazardous Waste Code:</b>			792			
<b>Waste Code Description:</b>			Liquids with pH < 2 with metals			
<b>Hazardous Waste Code:</b>			D002			
<b>Waste Code Description:</b>			CORROSIVE WASTE			
<b>Hazardous Waste Code:</b>			D004			
<b>Waste Code Description:</b>			ARSENIC			
<b>Hazardous Waste Code:</b>			D007			
<b>Waste Code Description:</b>			CHROMIUM			
<b>Hazardous Waste Code:</b>			D008			
<b>Waste Code Description:</b>			LEAD			
<b>Hazardous Waste Code:</b>			D010			
<b>Waste Code Description:</b>			SELENIUM			
<b>Hazardous Waste Code:</b>			F003			
<b>Waste Code Description:</b>			THE FOLLOWING SPENT NONHALOGENATED SOLVENTS: XYLENE, ACETONE, ETHYL ACETATE, ETHYL BENZENE, ETHYL ETHER, METHYL ISOBUTYL KETONE, N-BUTYL ALCOHOL, CYCLOHEXANONE, AND METHANOL; ALL SPENT SOLVENT MIXTURES/BLENDS CONTAINING, BEFORE USE, ONLY THE ABOVE SPENT NONHALOGENATED SOLVENTS; AND ALL SPENT SOLVENT MIXTURES/BLENDS CONTAINING, BEFORE USE, ONE OR MORE OF THE ABOVE NONHALOGENATED SOLVENTS, AND A TOTAL OF TEN PERCENT OR MORE (BY VOLUME) OF ONE OR MORE OF THOSE SOLVENTS LISTED IN F001, F002, F004, AND F005; AND STILL BOTTOMS FROM THE RECOVERY OF THESE SPENT SOLVENTS AND SPENT SOLVENT MIXTURES.			

**Hazardous Waste Handler Details**

**Sequence No:** 5  
**Receive Date:** 20180220  
**Handler Name:** ELECTRO-COATINGS OF CALIFORNIA INC  
**Federal Waste Generator Code:** 1  
**Generator Code Description:** Large Quantity Generator  
**Source Type:** Annual/Biennial Report update with Notification

**Waste Code Details**

**Hazardous Waste Code:** 135  
**Waste Code Description:** Unspecified aqueous solution

**Hazardous Waste Code:** 171  
**Waste Code Description:** Metal sludge (see 121)

**Hazardous Waste Code:** 181  
**Waste Code Description:** Other inorganic solid waste

**Hazardous Waste Code:** 331  
**Waste Code Description:** Off-specification, aged, or surplus organics

**Hazardous Waste Code:** 352  
**Waste Code Description:** Other organic solids

Map Key	Number of Records	Direction	Distance (mi/ft)	Elev/Diff (ft)	Site	DB
<b>Hazardous Waste Code:</b>		723				
<b>Waste Code Description:</b>		Liquids with chromium (VI) > 500 mg/l				
<b>Hazardous Waste Code:</b>		726				
<b>Waste Code Description:</b>		Liquids with nickel > 134 mg/l				
<b>Hazardous Waste Code:</b>		D002				
<b>Waste Code Description:</b>		CORROSIVE WASTE				
<b>Hazardous Waste Code:</b>		D004				
<b>Waste Code Description:</b>		ARSENIC				
<b>Hazardous Waste Code:</b>		D007				
<b>Waste Code Description:</b>		CHROMIUM				
<b>Hazardous Waste Code:</b>		D008				
<b>Waste Code Description:</b>		LEAD				
<b>Hazardous Waste Code:</b>		D010				
<b>Waste Code Description:</b>		SELENIUM				
<b>Hazardous Waste Code:</b>		F003				
<b>Waste Code Description:</b>		THE FOLLOWING SPENT NONHALOGENATED SOLVENTS: XYLENE, ACETONE, ETHYL ACETATE, ETHYL BENZENE, ETHYL ETHER, METHYL ISOBUTYL KETONE, N-BUTYL ALCOHOL, CYCLOHEXANONE, AND METHANOL; ALL SPENT SOLVENT MIXTURES/BLENDS CONTAINING, BEFORE USE, ONLY THE ABOVE SPENT NONHALOGENATED SOLVENTS; AND ALL SPENT SOLVENT MIXTURES/BLENDS CONTAINING, BEFORE USE, ONE OR MORE OF THE ABOVE NONHALOGENATED SOLVENTS, AND A TOTAL OF TEN PERCENT OR MORE (BY VOLUME) OF ONE OR MORE OF THOSE SOLVENTS LISTED IN F001, F002, F004, AND F005; AND STILL BOTTOMS FROM THE RECOVERY OF THESE SPENT SOLVENTS AND SPENT SOLVENT MIXTURES.				

**Owner/Operator Details**

<b>Owner/Operator Ind:</b>	Current Owner	<b>Street No:</b>	
<b>Type:</b>	Private	<b>Street 1:</b>	P.O. BOX 171051
<b>Name:</b>	ELECTRO-COATINGS, INC.	<b>Street 2:</b>	
<b>Date Became Current:</b>	19840414	<b>City:</b>	SAN ANTONIO
<b>Date Ended Current:</b>		<b>State:</b>	TX
<b>Phone:</b>		<b>Country:</b>	US
<b>Source Type:</b>	Annual/Biennial Report	<b>Zip Code:</b>	78217
<b>Owner/Operator Ind:</b>	Current Operator	<b>Street No:</b>	
<b>Type:</b>	Private	<b>Street 1:</b>	893 CARLETON STREET
<b>Name:</b>	ELECTRO-COATINGS	<b>Street 2:</b>	
<b>Date Became Current:</b>		<b>City:</b>	NOT REQUIRED
<b>Date Ended Current:</b>		<b>State:</b>	CA
<b>Phone:</b>	415-849-4075	<b>Country:</b>	
<b>Source Type:</b>	Implementer	<b>Zip Code:</b>	99999
<b>Owner/Operator Ind:</b>	Current Owner	<b>Street No:</b>	
<b>Type:</b>	Private	<b>Street 1:</b>	893 CARLETON STREET
<b>Name:</b>	ELECTRO-COATINGS OF CALIFORNIA, INC.	<b>Street 2:</b>	
<b>Date Became Current:</b>	20050930	<b>City:</b>	BERKELEY
<b>Date Ended Current:</b>		<b>State:</b>	CA
<b>Phone:</b>		<b>Country:</b>	US
<b>Source Type:</b>	Annual/Biennial Report	<b>Zip Code:</b>	94710
<b>Owner/Operator Ind:</b>	Current Owner	<b>Street No:</b>	
<b>Type:</b>	Private	<b>Street 1:</b>	893 CARLETON STREET
<b>Name:</b>	ELECTRO-COATINGS OF CALIFORNIA, INC.	<b>Street 2:</b>	
<b>Date Became Current:</b>	20050930	<b>City:</b>	BERKELEY
<b>Date Ended Current:</b>		<b>State:</b>	CA
<b>Phone:</b>	510-849-5075	<b>Country:</b>	US
<b>Source Type:</b>	Annual/Biennial Report update with Notification	<b>Zip Code:</b>	94710
<b>Owner/Operator Ind:</b>	Current Owner	<b>Street No:</b>	14400
<b>Type:</b>	Private	<b>Street 1:</b>	NORTHBROOK, STE 120

<b>Map Key</b>	<b>Number of Records</b>	<b>Direction</b>	<b>Distance (mi/ft)</b>	<b>Elev/Diff (ft)</b>	<b>Site</b>	<b>DB</b>
<b>Name:</b>	ACME HOLDINGS, INC.				<b>Street 2:</b>	
<b>Date Became Current:</b>	20050701				<b>City:</b>	SAN ANTONIO
<b>Date Ended Current:</b>					<b>State:</b>	TX
<b>Phone:</b>	210-798-3460				<b>Country:</b>	
<b>Source Type:</b>	Annual/Biennial Report update with Notification				<b>Zip Code:</b>	78232-0000
<b>Owner/Operator Ind:</b>	Current Owner				<b>Street No:</b>	893
<b>Type:</b>	Private				<b>Street 1:</b>	CARLETON STREET
<b>Name:</b>	ELECTRO-COATINGS OF CALIFORNIA, INC.				<b>Street 2:</b>	
<b>Date Became Current:</b>	19740830				<b>City:</b>	BERKELEY
<b>Date Ended Current:</b>					<b>State:</b>	CA
<b>Phone:</b>	510-849-4075				<b>Country:</b>	US
<b>Source Type:</b>	Annual/Biennial Report update with Notification				<b>Zip Code:</b>	94710
<b>Owner/Operator Ind:</b>	Current Owner				<b>Street No:</b>	893
<b>Type:</b>	Private				<b>Street 1:</b>	CARLETON
<b>Name:</b>	ELECTRO-COATINGS OF CALIFORNIA, INC.				<b>Street 2:</b>	
<b>Date Became Current:</b>	20050707				<b>City:</b>	BERKELEY
<b>Date Ended Current:</b>					<b>State:</b>	CA
<b>Phone:</b>	510-849-4075				<b>Country:</b>	US
<b>Source Type:</b>	Annual/Biennial Report update with Notification				<b>Zip Code:</b>	94710-0000
<b>Owner/Operator Ind:</b>	Current Owner				<b>Street No:</b>	893
<b>Type:</b>	Private				<b>Street 1:</b>	CARLETON STREET
<b>Name:</b>	ELECTRO-COATINGS OF CALIFORNIA, INC.				<b>Street 2:</b>	
<b>Date Became Current:</b>	19740830				<b>City:</b>	BERKELEY
<b>Date Ended Current:</b>					<b>State:</b>	CA
<b>Phone:</b>	510-849-4075				<b>Country:</b>	US
<b>Source Type:</b>	Annual/Biennial Report update with Notification				<b>Zip Code:</b>	94710-0000
<b>Owner/Operator Ind:</b>	Current Operator				<b>Street No:</b>	
<b>Type:</b>	Private				<b>Street 1:</b>	
<b>Name:</b>	ELECTRO-COATINGS OF CALIFORNIA, INC.				<b>Street 2:</b>	
<b>Date Became Current:</b>	19981001				<b>City:</b>	
<b>Date Ended Current:</b>					<b>State:</b>	
<b>Phone:</b>					<b>Country:</b>	US
<b>Source Type:</b>	Annual/Biennial Report				<b>Zip Code:</b>	
<b>Owner/Operator Ind:</b>	Current Operator				<b>Street No:</b>	
<b>Type:</b>	Private				<b>Street 1:</b>	893 CARLETON STREET
<b>Name:</b>	ELECTRO-COATINGS OF CALIFORNIA, INC.				<b>Street 2:</b>	
<b>Date Became Current:</b>	19981001				<b>City:</b>	BERKELEY
<b>Date Ended Current:</b>					<b>State:</b>	CA
<b>Phone:</b>					<b>Country:</b>	US
<b>Source Type:</b>	Annual/Biennial Report update with Notification				<b>Zip Code:</b>	94710
<b>Owner/Operator Ind:</b>	Current Operator				<b>Street No:</b>	
<b>Type:</b>	Private				<b>Street 1:</b>	
<b>Name:</b>	ELECTRO-COATINGS OF CALIFORNIA, INC.				<b>Street 2:</b>	
<b>Date Became Current:</b>	19740830				<b>City:</b>	
<b>Date Ended Current:</b>					<b>State:</b>	
<b>Phone:</b>					<b>Country:</b>	
<b>Source Type:</b>	Annual/Biennial Report update with Notification				<b>Zip Code:</b>	
<b>Owner/Operator Ind:</b>	Current Owner				<b>Street No:</b>	
<b>Type:</b>	Private				<b>Street 1:</b>	9TH & MACDONALD AVE
<b>Name:</b>	MECHANICS BANK OF RICHMOND				<b>Street 2:</b>	
<b>Date Became Current:</b>					<b>City:</b>	RICHMOND
<b>Date Ended Current:</b>					<b>State:</b>	CA
<b>Phone:</b>	415-232-5253				<b>Country:</b>	
<b>Source Type:</b>	Notification				<b>Zip Code:</b>	94801
<b>Owner/Operator Ind:</b>	Current Operator				<b>Street No:</b>	893
<b>Type:</b>	Private				<b>Street 1:</b>	CARLETON
<b>Name:</b>	ELECTRO-COATINGS OF CALIFORNIA, INC.				<b>Street 2:</b>	
<b>Date Became Current:</b>	19970101				<b>City:</b>	BERKELEY
<b>Date Ended Current:</b>					<b>State:</b>	CA
<b>Phone:</b>	510-849-4075				<b>Country:</b>	US
<b>Source Type:</b>	Annual/Biennial Report update with Notification				<b>Zip Code:</b>	94710-0000

Map Key	Number of Records	Direction	Distance (mi/ft)	Elev/Diff (ft)	Site	DB
<b>Owner/Operator Ind:</b>	Current Operator				<b>Street No:</b> 893	
<b>Type:</b>	Private				<b>Street 1:</b> CARLETON STREET	
<b>Name:</b>	ELECTRO-COATINGS OF CALIFORNIA, INC.				<b>Street 2:</b>	
<b>Date Became Current:</b>	19970101				<b>City:</b> BERKELEY	
<b>Date Ended Current:</b>					<b>State:</b> CA	
<b>Phone:</b>					<b>Country:</b>	
<b>Source Type:</b>	Annual/Biennial Report update with Notification				<b>Zip Code:</b> 94710-0000	

**Historical Handler Details**

<b>Receive Dt:</b>	20160125
<b>Generator Code Description:</b>	Large Quantity Generator
<b>Handler Name:</b>	ELECTRO-COATINGS OF CALIFORNIA, INC
<b>Receive Dt:</b>	20140301
<b>Generator Code Description:</b>	Large Quantity Generator
<b>Handler Name:</b>	ELECTRO-COATINGS OF CALIFORNIA, INC
<b>Receive Dt:</b>	20120619
<b>Generator Code Description:</b>	Large Quantity Generator
<b>Handler Name:</b>	ELECTRO-COATINGS OF CALIFORNIA, INC
<b>Receive Dt:</b>	20100528
<b>Generator Code Description:</b>	Large Quantity Generator
<b>Handler Name:</b>	ELECTRO-COATINGS OF CALIFORNIA, INC.
<b>Receive Dt:</b>	20080226
<b>Generator Code Description:</b>	Large Quantity Generator
<b>Handler Name:</b>	ELECTRO-COATINGS OF CALIFORNIA, INC.
<b>Receive Dt:</b>	20060210
<b>Generator Code Description:</b>	Large Quantity Generator
<b>Handler Name:</b>	ELECTRO-COATINGS OF CALIFORNIA, INC.
<b>Receive Dt:</b>	20040206
<b>Generator Code Description:</b>	Large Quantity Generator
<b>Handler Name:</b>	ELECTRO-COATINGS OF CALIFORNIA, INC.
<b>Receive Dt:</b>	20020210
<b>Generator Code Description:</b>	Large Quantity Generator
<b>Handler Name:</b>	ELECTRO-COATINGS, INC.
<b>Receive Dt:</b>	20001012
<b>Generator Code Description:</b>	Large Quantity Generator
<b>Handler Name:</b>	ELECTRO-COATINGS OF CA, INC.
<b>Receive Dt:</b>	19990304
<b>Generator Code Description:</b>	Large Quantity Generator
<b>Handler Name:</b>	ELECTRO-COATINGS INC.
<b>Receive Dt:</b>	19960901
<b>Generator Code Description:</b>	Large Quantity Generator
<b>Handler Name:</b>	ELECTRO-COATINGS
<b>Receive Dt:</b>	19960322
<b>Generator Code Description:</b>	Large Quantity Generator
<b>Handler Name:</b>	ELECTRO-COATINGS INC.
<b>Receive Dt:</b>	19940329
<b>Generator Code Description:</b>	Large Quantity Generator
<b>Handler Name:</b>	ELECTRO-COATINGS INC
<b>Receive Dt:</b>	19920123
<b>Generator Code Description:</b>	Large Quantity Generator
<b>Handler Name:</b>	ELECTRO-COATINGS
<b>Receive Dt:</b>	19800807

Map Key	Number of Records	Direction	Distance (mi/ft)	Elev/Diff (ft)	Site	DB
<b>Generator Code Description:</b>		Large Quantity Generator				
<b>Handler Name:</b>		ELECTRO-COATINGS				

<a href="#">11</a>	4 of 13	E	0.04 / 206.04	38.21 / 7	<b>ELECTRO-COATINGS OF CA 893 CARLETON ST BERKELEY CA 94710</b>	<b>CLEANUP SITES</b>
--------------------	---------	---	---------------	-----------	---	----------------------

<b>Global ID:</b>	SLT20363253	<b>Site Facility Type:</b>	CLEANUP PROGRAM SITE
<b>Status:</b>	OPEN - VERIFICATION MONITORING	<b>County:</b>	ALAMEDA
<b>Status Date:</b>	7/2/2013	<b>Latitude:</b>	37.8572
<b>Longitude:</b>	-122.2934		
<b>Data Source:</b>	Cleanup Program Sites from GeoTracker Search; Cleanup Sites from GeoTracker Cleanup Sites Data Download		

**Cleanup Sites from GeoTracker Cleanup Sites Data Download - Facilities Detail**

<b>RB Case No:</b>	01S0742	<b>CUF Case:</b>	NO
<b>Local Case No:</b>		<b>Case Worker:</b>	CH
<b>Begin Date:</b>	3/8/2001	<b>File Location:</b>	All Files are on GeoTracker or in the Local Agency Database

**Stop Method:**

**Lead Agency:** SAN FRANCISCO BAY RWQCB (REGION 2)

**Local Agency:**

**Potential COC:**

**Potential Media of Concern:** Aquifer used for drinking water supply, Other Groundwater (uses other than drinking water)

**How Discovered:** \* GOV

**How Discovered Description:**

**Stop Description:**

**Calwater Watershed Name:** Bay Bridges - Berkeley (203.30)

**DWR GW Subbasin Name:** Santa Clara Valley - East Bay Plain (2-009.04)

**Disadvantaged Community:**

**Site History:**

Groundwater contamination due to a plating shop operations since 1960's; historical spills and leaks around tanks with chromic acid. Groundwater and soil contaminated with total and hexavalent chromium. Soil and groundwater chromium contamination has been found on- and offsite. In 1991 the City of Berkeley TMD required the RP to prepare a work plan for chromium 6 contamination delineation in soil and GW, a feasibility study for corrective actions to remove chromium from soil and GW, risk assessment, and evaluation of the facility storm water pollution prevention plan. Implementation of the in-situ reduction of Cr 6 to Cr 3 as proposed in the 3/1998 Arcadis Gerathy & Miller revised CAP; installation of 12 injection points on- and offsite and injections of an enriched carbohydrate solution into the saturated and vadose zones in 12/1998 and 4/1999. Site closure requested from the TMD in April 2005 by Tamalpais Environmental Consultants (TEC) based on low concentrations in GW. Additional subsurface treatments in 11/2008 to address residual Cr 6 at the site based on results from well MW-1 downgradient of the former source area. Temporary injection points installed to inject a remediation mixture w/whey and an emulsified soybean oil. An additional round of groundwater remediation injections performed in four locations in June 2013 to address chromium 6 detected in well MW-1. The concentration of chromium 6 in MW-1 was below 10 ug/L during the groundwater monitoring events conducted in 12/2014 and 12/2015 by TEC .

**Cleanup Sites from GeoTracker Cleanup Sites Data Download - Regulatory Activity**

<b>Action Type:</b>	RESPONSE
<b>Date :</b>	2020-09-04 00:00:00
<b>Action:</b>	Site Investigation Workplan
<b>Action Type:</b>	ENFORCEMENT
<b>Date :</b>	2020-07-13 00:00:00
<b>Action:</b>	13267 Requirement
<b>Action Type:</b>	ENFORCEMENT
<b>Date :</b>	2020-06-30 00:00:00
<b>Action:</b>	Annual Estimation Letter
<b>Action Type:</b>	ENFORCEMENT
<b>Date :</b>	2020-04-02 00:00:00
<b>Action:</b>	Technical Correspondence / Assistance / Other
<b>Action Type:</b>	ENFORCEMENT
<b>Date :</b>	2020-02-27 00:00:00
<b>Action:</b>	Technical Correspondence / Assistance / Other

<i>Map Key</i>	<i>Number of Records</i>	<i>Direction</i>	<i>Distance (mi/ft)</i>	<i>Elev/Diff (ft)</i>	<i>Site</i>	<i>DB</i>
<b>Action Type:</b>		RESPONSE				
<b>Date :</b>		2020-01-24 00:00:00				
<b>Action:</b>		Questionnaire Response				
<b>Action Type:</b>		ENFORCEMENT				
<b>Date :</b>		2019-10-25 00:00:00				
<b>Action:</b>		PFAS Order - #WQ 2019-0045-DWQ				
<b>Action Type:</b>		ENFORCEMENT				
<b>Date :</b>		2019-07-29 00:00:00				
<b>Action:</b>		Annual Estimation Letter				
<b>Action Type:</b>		ENFORCEMENT				
<b>Date :</b>		2018-07-05 00:00:00				
<b>Action:</b>		Annual Estimation Letter				
<b>Action Type:</b>		RESPONSE				
<b>Date :</b>		2017-09-08 00:00:00				
<b>Action:</b>		Email Correspondence				
<b>Action Type:</b>		ENFORCEMENT				
<b>Date :</b>		2017-09-05 00:00:00				
<b>Action:</b>		Annual Estimation Letter				
<b>Action Type:</b>		ENFORCEMENT				
<b>Date :</b>		2016-10-05 00:00:00				
<b>Action:</b>		Meeting				
<b>Action Type:</b>		ENFORCEMENT				
<b>Date :</b>		2016-07-19 00:00:00				
<b>Action:</b>		Annual Estimation Letter				
<b>Action Type:</b>		ENFORCEMENT				
<b>Date :</b>		2016-05-10 00:00:00				
<b>Action:</b>		Technical Correspondence / Assistance / Other				
<b>Action Type:</b>		ENFORCEMENT				
<b>Date :</b>		2016-02-17 00:00:00				
<b>Action:</b>		Cost Recovery Agreement / N. of Reimbursement				
<b>Action Type:</b>		RESPONSE				
<b>Date :</b>		2014-12-31 00:00:00				
<b>Action:</b>		Remedial Progress Report				
<b>Action Type:</b>		RESPONSE				
<b>Date :</b>		2014-02-14 00:00:00				
<b>Action:</b>		Remedial Progress Report - Regulator Responded				
<b>Action Type:</b>		ENFORCEMENT				
<b>Date :</b>		2013-06-12 00:00:00				
<b>Action:</b>		Referral to Regional Board				
<b>Action Type:</b>		ENFORCEMENT				
<b>Date :</b>		2013-04-24 00:00:00				
<b>Action:</b>		Referral to Other State Agency				
<b>Action Type:</b>		RESPONSE				
<b>Date :</b>		2011-02-15 00:00:00				
<b>Action:</b>		Monitoring Report - Other				
<b>Action Type:</b>		RESPONSE				
<b>Date :</b>		2010-01-01 00:00:00				
<b>Action:</b>		Other Report / Document				
<b>Action Type:</b>		RESPONSE				
<b>Date :</b>		2009-05-29 00:00:00				
<b>Action:</b>		Other Report / Document				

<b>Map Key</b>	<b>Number of Records</b>	<b>Direction</b>	<b>Distance (mi/ft)</b>	<b>Elev/Diff (ft)</b>	<b>Site</b>	<b>DB</b>
<b>Action Type:</b>						
<b>Date :</b>						
<b>Action:</b>						
<b>Action Type:</b>						
<b>Date :</b>						
<b>Action:</b>						
<b>Action Type:</b>						
<b>Date :</b>						
<b>Action:</b>						
<b>Action Type:</b>						
<b>Date :</b>						
<b>Action:</b>						
<b>Action Type:</b>						
<b>Date :</b>						
<b>Action:</b>						
<b>Action Type:</b>						
<b>Date :</b>						
<b>Action:</b>						
<b>Action Type:</b>						
<b>Date :</b>						
<b>Action:</b>						
<b>Action Type:</b>						
<b>Date :</b>						
<b>Action:</b>						
<b>Action Type:</b>						
<b>Date :</b>						
<b>Action:</b>						
<b>Action Type:</b>						
<b>Date :</b>						
<b>Action:</b>						
<b>Action Type:</b>						
<b>Date :</b>						
<b>Action:</b>						
<b>Action Type:</b>						
<b>Date :</b>						
<b>Action:</b>						
<b>Action Type:</b>						
<b>Date :</b>						
<b>Action:</b>						
<b>Action Type:</b>						
<b>Date :</b>						
<b>Action:</b>						

<b>Map Key</b>	<b>Number of Records</b>	<b>Direction</b>	<b>Distance (mi/ft)</b>	<b>Elev/Diff (ft)</b>	<b>Site</b>	<b>DB</b>
<b>Date :</b>						
<b>Action:</b>						
<b>Action Type:</b>						
<b>Date :</b>						
<b>Action:</b>						
<b>Action Type:</b>						
<b>Date :</b>						
<b>Action:</b>						
<b>Action Type:</b>						
<b>Date :</b>						
<b>Action:</b>						
<b>Action Type:</b>						
<b>Date :</b>						
<b>Action:</b>						
<b>Action Type:</b>						
<b>Date :</b>						
<b>Action:</b>						
<b>Action Type:</b>						
<b>Date :</b>						
<b>Action:</b>						
<b>Action Type:</b>						
<b>Date :</b>						
<b>Action:</b>						
<b>Action Type:</b>						
<b>Date :</b>						
<b>Action:</b>						
<b>Action Type:</b>						
<b>Date :</b>						
<b>Action:</b>						
<b>Action Type:</b>						
<b>Date :</b>						
<b>Action:</b>						
<b>Action Type:</b>						
<b>Date :</b>						
<b>Action:</b>						
<b>Action Type:</b>						
<b>Date :</b>						
<b>Action:</b>						
<b>Action Type:</b>						
<b>Date :</b>						
<b>Action:</b>						
<b>Action Type:</b>						
<b>Date :</b>						
<b>Action:</b>						
<b>Action Type:</b>						
<b>Date :</b>						
<b>Action:</b>						



<b>Map Key</b>	<b>Number of Records</b>	<b>Direction</b>	<b>Distance (mi/ft)</b>	<b>Elev/Diff (ft)</b>	<b>Site</b>	<b>DB</b>
<b>Action:</b>		Correspondence				
<b>Action Type:</b>		RESPONSE				
<b>Date :</b>		2000-01-01 00:00:00				
<b>Action:</b>		Other Report / Document				
<b>Action Type:</b>		RESPONSE				
<b>Date :</b>		1999-09-27 00:00:00				
<b>Action:</b>		Monitoring Report - Quarterly				
<b>Action Type:</b>		RESPONSE				
<b>Date :</b>		1999-09-21 00:00:00				
<b>Action:</b>		Monitoring Report - Quarterly				
<b>Action Type:</b>		RESPONSE				
<b>Date :</b>		1999-03-08 00:00:00				
<b>Action:</b>		Monitoring Report - Quarterly				
<b>Action Type:</b>		RESPONSE				
<b>Date :</b>		1999-01-12 00:00:00				
<b>Action:</b>		Other Report / Document				
<b>Action Type:</b>		RESPONSE				
<b>Date :</b>		1998-10-05 00:00:00				
<b>Action:</b>		Monitoring Report - Quarterly				
<b>Action Type:</b>		ENFORCEMENT				
<b>Date :</b>		1998-05-07 00:00:00				
<b>Action:</b>		Technical Correspondence / Assistance / Other				
<b>Action Type:</b>		RESPONSE				
<b>Date :</b>		1998-04-28 00:00:00				
<b>Action:</b>		Monitoring Report - Quarterly				
<b>Action Type:</b>		RESPONSE				
<b>Date :</b>		1998-03-02 00:00:00				
<b>Action:</b>		Corrective Action Plan / Remedial Action Plan				
<b>Action Type:</b>		RESPONSE				
<b>Date :</b>		1998-01-26 00:00:00				
<b>Action:</b>		Other Report / Document				
<b>Action Type:</b>		RESPONSE				
<b>Date :</b>		1998-01-21 00:00:00				
<b>Action:</b>		Monitoring Report - Quarterly				
<b>Action Type:</b>		RESPONSE				
<b>Date :</b>		1998-01-12 00:00:00				
<b>Action:</b>		Correspondence				
<b>Action Type:</b>		RESPONSE				
<b>Date :</b>		1997-11-21 00:00:00				
<b>Action:</b>		Monitoring Report - Quarterly				
<b>Action Type:</b>		RESPONSE				
<b>Date :</b>		1997-11-12 00:00:00				
<b>Action:</b>		Corrective Action Plan / Remedial Action Plan				
<b>Action Type:</b>		RESPONSE				
<b>Date :</b>		1997-10-02 00:00:00				
<b>Action:</b>		Other Report / Document				
<b>Action Type:</b>		RESPONSE				
<b>Date :</b>		1997-09-12 00:00:00				
<b>Action:</b>		Monitoring Report - Quarterly				
<b>Action Type:</b>		RESPONSE				
<b>Date :</b>		1997-09-11 00:00:00				
<b>Action:</b>		Corrective Action Plan / Remedial Action Plan				

<i>Map Key</i>	<i>Number of Records</i>	<i>Direction</i>	<i>Distance (mi/ft)</i>	<i>Elev/Diff (ft)</i>	<i>Site</i>	<i>DB</i>
<b>Action Type:</b>		ENFORCEMENT				
<b>Date :</b>		1997-07-30 00:00:00				
<b>Action:</b>		Staff Letter				
<b>Action Type:</b>		RESPONSE				
<b>Date :</b>		1997-07-18 00:00:00				
<b>Action:</b>		Monitoring Report - Quarterly				
<b>Action Type:</b>		RESPONSE				
<b>Date :</b>		1997-01-16 00:00:00				
<b>Action:</b>		Monitoring Report - Quarterly				
<b>Action Type:</b>		RESPONSE				
<b>Date :</b>		1996-10-15 00:00:00				
<b>Action:</b>		Monitoring Report - Quarterly				
<b>Action Type:</b>		ENFORCEMENT				
<b>Date :</b>		1996-09-03 00:00:00				
<b>Action:</b>		Staff Letter				
<b>Action Type:</b>		RESPONSE				
<b>Date :</b>		1996-07-13 00:00:00				
<b>Action:</b>		Monitoring Report - Quarterly				
<b>Action Type:</b>		RESPONSE				
<b>Date :</b>		1996-04-02 00:00:00				
<b>Action:</b>		Monitoring Report - Quarterly				
<b>Action Type:</b>		RESPONSE				
<b>Date :</b>		1996-01-17 00:00:00				
<b>Action:</b>		Monitoring Report - Quarterly				
<b>Action Type:</b>		RESPONSE				
<b>Date :</b>		1995-12-23 00:00:00				
<b>Action:</b>		Other Workplan				
<b>Action Type:</b>		RESPONSE				
<b>Date :</b>		1995-10-05 00:00:00				
<b>Action:</b>		Monitoring Report - Quarterly				
<b>Action Type:</b>		RESPONSE				
<b>Date :</b>		1995-06-29 00:00:00				
<b>Action:</b>		Other Report / Document				
<b>Action Type:</b>		RESPONSE				
<b>Date :</b>		1995-05-07 00:00:00				
<b>Action:</b>		Other Report / Document				
<b>Action Type:</b>		RESPONSE				
<b>Date :</b>		1995-04-28 00:00:00				
<b>Action:</b>		Other Report / Document				
<b>Action Type:</b>		RESPONSE				
<b>Date :</b>		1995-03-20 00:00:00				
<b>Action:</b>		Other Report / Document				
<b>Action Type:</b>		RESPONSE				
<b>Date :</b>		1995-02-20 00:00:00				
<b>Action:</b>		Other Report / Document				
<b>Action Type:</b>		RESPONSE				
<b>Date :</b>		1995-02-07 00:00:00				
<b>Action:</b>		Other Report / Document				
<b>Action Type:</b>		RESPONSE				
<b>Date :</b>		1995-01-11 00:00:00				
<b>Action:</b>		Correspondence				

<b>Map Key</b>	<b>Number of Records</b>	<b>Direction</b>	<b>Distance (mi/ft)</b>	<b>Elev/Diff (ft)</b>	<b>Site</b>	<b>DB</b>
<b>Action Type:</b>						
<b>Date :</b>						
<b>Action:</b>						
<b>Action Type:</b>						
<b>Date :</b>						
<b>Action:</b>						
<b>Action Type:</b>						
<b>Date :</b>						
<b>Action:</b>						
<b>Action Type:</b>						
<b>Date :</b>						
<b>Action:</b>						
<b>Action Type:</b>						
<b>Date :</b>						
<b>Action:</b>						
<b>Action Type:</b>						
<b>Date :</b>						
<b>Action:</b>						
<b>Action Type:</b>						
<b>Date :</b>						
<b>Action:</b>						
<b>Action Type:</b>						
<b>Date :</b>						
<b>Action:</b>						
<b>Action Type:</b>						
<b>Date :</b>						
<b>Action:</b>						
<b>Action Type:</b>						
<b>Date :</b>						
<b>Action:</b>						
<b>Action Type:</b>						
<b>Date :</b>						
<b>Action:</b>						
<b>Action Type:</b>						
<b>Date :</b>						
<b>Action:</b>						

**Cleanup Sites from GeoTracker Cleanup Sites Data Download - Status History**

**Status:** Open - Verification Monitoring  
**Status Date:** 2013-07-02 00:00:00

**Status:** Open - Site Assessment  
**Status Date:** 2001-03-08 00:00:00

Map Key	Number of Records	Direction	Distance (mi/ft)	Elev/Diff (ft)	Site	DB
---------	-------------------	-----------	------------------	----------------	------	----

Status: Open - Case Begin Date  
 Status Date: 2001-03-08 00:00:00

**Cleanup Sites from GeoTracker Cleanup Sites Data Download - Regulatory Contacts**

Contact Type: Regional Board Caseworker  
 Contact Name: CELINA HERNANDEZ  
 Phone No: 5106222447  
 Organization Name: SAN FRANCISCO BAY RWQCB (REGION 2)  
 Email: celina.hernandez@waterboards.ca.gov  
 Address: 1515 Clay Street, suite 1400  
 City: OAKLAND

**Cleanup Program Sites from GeoTracker Search - Regulatory Profile (as of Feb 24, 2020)**

Project Status:  
 CUF Claim:  
 CUF Priority Assign:  
 CUF Amount Paid:  
 Facility Type:  
 User Defined Beneficial Use:  
 Designated Beneficial Use: MUN, AGR, IND, PROC  
 Designated Beneficial Use Desc: Municipal and Domestic Supply, Agricultural Supply, Industrial Service Supply, Industrial Process Supply  
 Project Oversight Agencies:  
 Report Link: [https://geotracker.waterboards.ca.gov/profile\\_report?global\\_id=SLT2O363253](https://geotracker.waterboards.ca.gov/profile_report?global_id=SLT2O363253)  
 Cleanup Status Detail: OPEN - VERIFICATION MONITORING AS OF 7/2/2013  
 Cleanup History Link: [https://geotracker.waterboards.ca.gov/profile\\_report\\_include?global\\_id=SLT2O363253&tabname=regulatoryhistory](https://geotracker.waterboards.ca.gov/profile_report_include?global_id=SLT2O363253&tabname=regulatoryhistory)  
 Potential COC: CHROMIUM  
 Potential Media of Concern: AQUIFER USED FOR DRINKING WATER SUPPLY, OTHER GROUNDWATER (USES OTHER THAN DRINKING WATER)  
 GW Monitoring Freq:  
 DWR GW Sub Basin: Santa Clara Valley - East Bay Plain (2-009.04)  
 Calwater Watershed Name: Bay Bridges - Berkeley (203.30)  
 Post Closure Site Management:  
 Future Land Use:  
 Cleanup Oversight Agencies: SAN FRANCISCO BAY RWQCB (REGION 2) (LEAD) - CASE #: 01S0742  
 CASEWORKER: CELINA HERNANDEZ  
 BERKELEY, CITY OF

**Site History:**

Groundwater contamination due to a plating shop operations since 1960's; historical spills and leaks around tanks with chromic acid. Groundwater and soil contaminated with total and hexavalent chromium. Soil and groundwater chromium contamination has been found on- and offsite. In 1991 the City of Berkeley TMD required the RP to prepare a work plan for chromium 6 contamination delineation in soil and GW, a feasibility study for corrective actions to remove chromium from soil and GW, risk assessment, and evaluation of the facility storm water pollution prevention plan. Implementation of the in-situ reduction of Cr 6 to Cr 3 as proposed in the 3/1998 Arcadis Gerathy & Miller revised CAP; installation of 12 injection points on- and offsite and injections of an enriched carbohydrate solution into the saturated and vadose zones in 12/1998 and 4/1999. Site closure requested from the TMD in April 2005 by Tamalpais Environmental Consultants (TEC) based on low concentrations in GW. Additional subsurface treatments in 11/2008 to address residual Cr 6 at the site based on results from well MW-1 downgradient of the former source area. Temporary injection points installed to inject a remediation mixture w/whey and an emulsified soybean oil. An additional round of groundwater remediation injections performed in four locations in June 2013 to address chromium 6 detected in well MW-1. The concentration of chromium 6 in MW-1 was below 10 ug/L during the groundwater monitoring events conducted in 12/2014 and 12/2015 by TEC .

**Sites from GeoTracker Search - Regulatory Activities (as of Feb 24, 2020)**

Action Type: Enforcement - Other  
 Action Date:  
 Received Issue Date:  
 Action: Unknown  
 Doc Link: [https://geotracker.waterboards.ca.gov/view\\_documents?global\\_id=SLT2O363253&enforcement\\_id=6068795&template=ENFORCEMENT](https://geotracker.waterboards.ca.gov/view_documents?global_id=SLT2O363253&enforcement_id=6068795&template=ENFORCEMENT)  
 Title Description Comments:

Action Type: Other Regulatory Actions  
 Action Date: 4/2/2020  
 Received Issue Date: 4/2/2020

<b>Map Key</b>	<b>Number of Records</b>	<b>Direction</b>	<b>Distance (mi/ft)</b>	<b>Elev/Diff (ft)</b>	<b>Site</b>	<b>DB</b>
<b>Action:</b> <b>Doc Link:</b>					Technical Correspondence / Assistance / Other <a href="https://geotracker.waterboards.ca.gov/view_documents?global_id=SLT2O363253&amp;enforcement_id=6432207&amp;temptable=ENFORCEMENT">https://geotracker.waterboards.ca.gov/view_documents?global_id=SLT2O363253&amp;enforcement_id=6432207&amp;temptable=ENFORCEMENT</a>	
<b>Title Description Comments:</b>	Extension Letter					
<b>Action Type:</b> <b>Action Date:</b> <b>Received Issue Date:</b> <b>Action:</b> <b>Doc Link:</b>					Other Regulatory Actions 2/27/2020 2/27/2020 Technical Correspondence / Assistance / Other <a href="https://geotracker.waterboards.ca.gov/view_documents?global_id=SLT2O363253&amp;enforcement_id=6428562&amp;temptable=ENFORCEMENT">https://geotracker.waterboards.ca.gov/view_documents?global_id=SLT2O363253&amp;enforcement_id=6428562&amp;temptable=ENFORCEMENT</a>	
<b>Title Description Comments:</b>	Templates for Chrome Plater Uploads					
<b>Action Type:</b> <b>Action Date:</b> <b>Received Issue Date:</b> <b>Action:</b> <b>Doc Link:</b>					Response Requested - Other 1/24/2020 1/24/2020 Questionnaire Response <a href="https://geotracker.waterboards.ca.gov/view_documents_all?global_id=SLT2O363253&amp;doc_id=6017039">https://geotracker.waterboards.ca.gov/view_documents_all?global_id=SLT2O363253&amp;doc_id=6017039</a>	
<b>Title Description Comments:</b>	Questionnaire Response					
<b>Action Type:</b> <b>Action Date:</b> <b>Received Issue Date:</b> <b>Action:</b> <b>Doc Link:</b>					Enforcement/Orders 10/25/2019 10/25/2019 PFAS Order - #WQ 2019-0045-DWQ <a href="https://geotracker.waterboards.ca.gov/view_documents?global_id=SLT2O363253&amp;enforcement_id=6418888&amp;temptable=ENFORCEMENT">https://geotracker.waterboards.ca.gov/view_documents?global_id=SLT2O363253&amp;enforcement_id=6418888&amp;temptable=ENFORCEMENT</a>	
<b>Title Description Comments:</b>	WATER CODE SECTIONS 13267 AND 13383 ORDER FOR THE DETERMINATION OF THE PRESENCE OF PER- AND POLYFLUOROALKYL SUBSTANCES, ORDER WQ 2019-0045-DWQ					
<b>Action Type:</b> <b>Action Date:</b> <b>Received Issue Date:</b> <b>Action:</b> <b>Doc Link:</b>					Other Regulatory Actions 7/29/2019 7/29/2019 Annual Estimation Letter <a href="https://geotracker.waterboards.ca.gov/view_documents?global_id=SLT2O363253&amp;enforcement_id=6413702&amp;temptable=ENFORCEMENT">https://geotracker.waterboards.ca.gov/view_documents?global_id=SLT2O363253&amp;enforcement_id=6413702&amp;temptable=ENFORCEMENT</a>	
<b>Title Description Comments:</b>	Annual Estimate Letter FY 2019-2020					
<b>Action Type:</b> <b>Action Date:</b> <b>Received Issue Date:</b> <b>Action:</b> <b>Doc Link:</b>					Other Regulatory Actions 7/5/2018 7/5/2018 Annual Estimation Letter <a href="https://geotracker.waterboards.ca.gov/view_documents?global_id=SLT2O363253&amp;enforcement_id=6364705&amp;temptable=ENFORCEMENT">https://geotracker.waterboards.ca.gov/view_documents?global_id=SLT2O363253&amp;enforcement_id=6364705&amp;temptable=ENFORCEMENT</a>	
<b>Title Description Comments:</b>	Annual Estimate for SCP Cost Recovery Oversight for Electro-Coatings of CA					
<b>Action Type:</b> <b>Action Date:</b> <b>Received Issue Date:</b> <b>Action:</b> <b>Doc Link:</b>					Response Requested - Other 9/8/2017 Email Correspondence <a href="https://geotracker.waterboards.ca.gov/view_documents_all?global_id=SLT2O363253&amp;doc_id=5942873">https://geotracker.waterboards.ca.gov/view_documents_all?global_id=SLT2O363253&amp;doc_id=5942873</a>	
<b>Title Description Comments:</b>	Email re: Planned GW Sampling October 2017 and subsequent submittal of data 1st quarter 2018					

Map Key	Number of Records	Direction	Distance (mi/ft)	Elev/Diff (ft)	Site	DB
---------	-------------------	-----------	------------------	----------------	------	----

**Action Type:** Other Regulatory Actions  
**Action Date:** 9/5/2017  
**Received Issue Date:** 9/5/2017  
**Action:** Annual Estimation Letter  
**Doc Link:** [https://geotracker.waterboards.ca.gov/view\\_documents?global\\_id=SLT2O363253&enforcement\\_id=6335717&temptable=ENFORCEMENT](https://geotracker.waterboards.ca.gov/view_documents?global_id=SLT2O363253&enforcement_id=6335717&temptable=ENFORCEMENT)

**Title Description Comments:**

Annual Estimate for SCP Cost Recovery Oversight for Electro-Coatings of CA, 893 Carleton Street, Berkeley, Alameda County

**Action Type:** Other Regulatory Actions  
**Action Date:** 10/5/2016  
**Received Issue Date:** 10/5/2016  
**Action:** Meeting  
**Doc Link:** [https://geotracker.waterboards.ca.gov/view\\_documents?global\\_id=SLT2O363253&enforcement\\_id=6300306&temptable=ENFORCEMENT](https://geotracker.waterboards.ca.gov/view_documents?global_id=SLT2O363253&enforcement_id=6300306&temptable=ENFORCEMENT)

**Title Description Comments:**

Site inspection and meeting w/RP representative and consultant at the site to discuss the status of the post-remedial activities and the next steps toward regulatory closure; a walk through of the facility to identify the locations of well MW-1 and injection points

**Action Type:** Other Regulatory Actions  
**Action Date:** 7/19/2016  
**Received Issue Date:** 7/19/2016  
**Action:** Annual Estimation Letter  
**Doc Link:** [https://geotracker.waterboards.ca.gov/view\\_documents?global\\_id=SLT2O363253&enforcement\\_id=6292715&temptable=ENFORCEMENT](https://geotracker.waterboards.ca.gov/view_documents?global_id=SLT2O363253&enforcement_id=6292715&temptable=ENFORCEMENT)

**Title Description Comments:**

Annual Estimate for SCP Cost Recovery Oversight for Electro-Coatings, Inc., 893 Carleton Street, Berkeley, Alameda County

**Action Type:** Other Regulatory Actions  
**Action Date:** 5/10/2016  
**Received Issue Date:** 5/10/2016  
**Action:** Technical Correspondence / Assistance / Other  
**Doc Link:**

**Title Description Comments:**

Spoke w/RP representative about the status of the enrollment package for the Site Cleanup Program. The RP sent the signed ACKNOWLEDGMENT OF RECEIPT OF OVERSIGHT COST REIMBURSEMENT ACCOUNT LETTER.

**Action Type:** Agreements  
**Action Date:** 2/17/2016  
**Received Issue Date:** 2/17/2016  
**Action:** Cost Recovery Agreement / N. of Reimbursement  
**Doc Link:** [https://geotracker.waterboards.ca.gov/view\\_documents?global\\_id=SLT2O363253&enforcement\\_id=6275935&temptable=ENFORCEMENT](https://geotracker.waterboards.ca.gov/view_documents?global_id=SLT2O363253&enforcement_id=6275935&temptable=ENFORCEMENT)

**Title Description Comments:**

Site Cleanup Program (SCP) recovery of oversight costs at the Electro-Coatings, Inc., 893 Carleton Street, Berkeley, Alameda County

**Action Type:** Response Requested - Reports  
**Action Date:** 12/31/2014  
**Received Issue Date:** 2/18/2014  
**Action:** Remedial Progress Report  
**Doc Link:** [https://geotracker.waterboards.ca.gov/view\\_documents\\_all?global\\_id=SLT2O363253&doc\\_id=5798490](https://geotracker.waterboards.ca.gov/view_documents_all?global_id=SLT2O363253&doc_id=5798490)

**Title Description Comments:**

Groundwater Remediation Update

**Action Type:** Response Requested - Reports  
**Action Date:** 2/14/2014  
**Received Issue Date:** 2/14/2014

<b>Map Key</b>	<b>Number of Records</b>	<b>Direction</b>	<b>Distance (mi/ft)</b>	<b>Elev/Diff (ft)</b>	<b>Site</b>	<b>DB</b>
<b>Action:</b>					Remedial Progress Report - Regulator Responded	
<b>Doc Link:</b>					<a href="https://geotracker.waterboards.ca.gov/view_documents_all?global_id=SLT2O363253&amp;doc_id=5798486">https://geotracker.waterboards.ca.gov/view_documents_all?global_id=SLT2O363253&amp;doc_id=5798486</a>	
<b>Title Description Comments:</b>						
					Groundwater Remediation Update and Monitoring Results	
<b>Action Type:</b>					Referral to Other Agency	
<b>Action Date:</b>					6/12/2013	
<b>Received Issue Date:</b>					6/12/2013	
<b>Action:</b>					Referral to Regional Board	
<b>Doc Link:</b>					<a href="https://geotracker.waterboards.ca.gov/view_documents?global_id=SLT2O363253&amp;enforcement_id=6164106&amp;temptable=ENFORCEMENT">https://geotracker.waterboards.ca.gov/view_documents?global_id=SLT2O363253&amp;enforcement_id=6164106&amp;temptable=ENFORCEMENT</a>	
<b>Title Description Comments:</b>						
					Notice of Case Transfer	
<b>Action Type:</b>					Referral to Other Agency	
<b>Action Date:</b>					4/24/2013	
<b>Received Issue Date:</b>					4/24/2013	
<b>Action:</b>					Referral to Other State Agency	
<b>Doc Link:</b>						
<b>Title Description Comments:</b>						
					Program Notification Letter	
<b>Action Type:</b>					Response Requested - Reports	
<b>Action Date:</b>					2/15/2011	
<b>Received Issue Date:</b>					2/15/2011	
<b>Action:</b>					Monitoring Report - Other	
<b>Doc Link:</b>					<a href="https://geotracker.waterboards.ca.gov/view_documents_all?global_id=SLT2O363253&amp;doc_id=5785987">https://geotracker.waterboards.ca.gov/view_documents_all?global_id=SLT2O363253&amp;doc_id=5785987</a>	
<b>Title Description Comments:</b>						
					Groundwater Monitoring Report	
<b>Action Type:</b>					Response Requested - Other	
<b>Action Date:</b>					1/1/2010	
<b>Received Issue Date:</b>					1/1/2010	
<b>Action:</b>					Other Report / Document	
<b>Doc Link:</b>					<a href="https://geotracker.waterboards.ca.gov/view_documents_all?global_id=SLT2O363253&amp;doc_id=5785988">https://geotracker.waterboards.ca.gov/view_documents_all?global_id=SLT2O363253&amp;doc_id=5785988</a>	
<b>Title Description Comments:</b>						
					Site Photographs	
<b>Action Type:</b>					Response Requested - Other	
<b>Action Date:</b>					5/29/2009	
<b>Received Issue Date:</b>					5/29/2009	
<b>Action:</b>					Other Report / Document	
<b>Doc Link:</b>					<a href="https://geotracker.waterboards.ca.gov/view_documents_all?global_id=SLT2O363253&amp;doc_id=5788045">https://geotracker.waterboards.ca.gov/view_documents_all?global_id=SLT2O363253&amp;doc_id=5788045</a>	
<b>Title Description Comments:</b>						
					Response to Comments	
<b>Action Type:</b>					Other Regulatory Actions	
<b>Action Date:</b>					4/13/2009	
<b>Received Issue Date:</b>					4/13/2009	
<b>Action:</b>					Site Visit / Inspection / Sampling	
<b>Doc Link:</b>					<a href="https://geotracker.waterboards.ca.gov/view_documents?global_id=SLT2O363253&amp;enforcement_id=6182684&amp;temptable=ENFORCEMENT">https://geotracker.waterboards.ca.gov/view_documents?global_id=SLT2O363253&amp;enforcement_id=6182684&amp;temptable=ENFORCEMENT</a>	
<b>Title Description Comments:</b>						
					Inspection Form	
<b>Action Type:</b>					Response Requested - Other	
<b>Action Date:</b>					4/9/2009	

<b>Map Key</b>	<b>Number of Records</b>	<b>Direction</b>	<b>Distance (mi/ft)</b>	<b>Elev/Diff (ft)</b>	<b>Site</b>	<b>DB</b>
<hr/>						
<b>Received Issue Date:</b>		4/9/2009				
<b>Action:</b>		Other Report / Document				
<b>Doc Link:</b>		<a href="https://geotracker.waterboards.ca.gov/view_documents_all?global_id=SLT2O363253&amp;doc_id=5788022">https://geotracker.waterboards.ca.gov/view_documents_all?global_id=SLT2O363253&amp;doc_id=5788022</a>				
<b>Title Description Comments:</b>		Sample Results and Correspondence				
<b>Action Type:</b>		Response Requested - Reports				
<b>Action Date:</b>		4/6/2009				
<b>Received Issue Date:</b>		4/6/2009				
<b>Action:</b>		Monitoring Report - Other				
<b>Doc Link:</b>		<a href="https://geotracker.waterboards.ca.gov/view_documents_all?global_id=SLT2O363253&amp;doc_id=5699034">https://geotracker.waterboards.ca.gov/view_documents_all?global_id=SLT2O363253&amp;doc_id=5699034</a>				
<b>Title Description Comments:</b>		Well Destruction and Groundwater Monitoring Status				
<b>Action Type:</b>		Response Requested - Other				
<b>Action Date:</b>		4/6/2009				
<b>Received Issue Date:</b>		4/6/2009				
<b>Action:</b>		Other Report / Document				
<b>Doc Link:</b>		<a href="https://geotracker.waterboards.ca.gov/view_documents_all?global_id=SLT2O363253&amp;doc_id=5788021">https://geotracker.waterboards.ca.gov/view_documents_all?global_id=SLT2O363253&amp;doc_id=5788021</a>				
<b>Title Description Comments:</b>		Request for Well Abandonment and Status of Grounwater Remediation				
<b>Action Type:</b>		Response Requested - Other				
<b>Action Date:</b>		3/9/2009				
<b>Received Issue Date:</b>		3/9/2009				
<b>Action:</b>		Other Report / Document				
<b>Doc Link:</b>		<a href="https://geotracker.waterboards.ca.gov/view_documents_all?global_id=SLT2O363253&amp;doc_id=5789739">https://geotracker.waterboards.ca.gov/view_documents_all?global_id=SLT2O363253&amp;doc_id=5789739</a>				
<b>Title Description Comments:</b>		Miscellaneous Site Figures				
<b>Action Type:</b>		Response Requested - Workplans				
<b>Action Date:</b>		11/20/2008				
<b>Received Issue Date:</b>		11/20/2008				
<b>Action:</b>		Other Workplan				
<b>Doc Link:</b>		<a href="https://geotracker.waterboards.ca.gov/view_documents_all?global_id=SLT2O363253&amp;doc_id=5789743">https://geotracker.waterboards.ca.gov/view_documents_all?global_id=SLT2O363253&amp;doc_id=5789743</a>				
<b>Title Description Comments:</b>		Revisions to Workplan				
<b>Action Type:</b>		Response Requested - Reports				
<b>Action Date:</b>		8/31/2007				
<b>Received Issue Date:</b>		8/31/2007				
<b>Action:</b>		Monitoring Report - Quarterly				
<b>Doc Link:</b>		<a href="https://geotracker.waterboards.ca.gov/view_documents_all?global_id=SLT2O363253&amp;doc_id=5788049">https://geotracker.waterboards.ca.gov/view_documents_all?global_id=SLT2O363253&amp;doc_id=5788049</a>				
<b>Title Description Comments:</b>		Groundwater Monitoring				
<b>Action Type:</b>		Response Requested - Reports				
<b>Action Date:</b>		8/30/2007				
<b>Received Issue Date:</b>		8/30/2007				
<b>Action:</b>		Monitoring Report - Other				
<b>Doc Link:</b>		<a href="https://geotracker.waterboards.ca.gov/view_documents_all?global_id=SLT2O363253&amp;doc_id=5699016">https://geotracker.waterboards.ca.gov/view_documents_all?global_id=SLT2O363253&amp;doc_id=5699016</a>				
<b>Title Description Comments:</b>		GW Monitoring and Proposed Remedial Activity				
<b>Action Type:</b>		Response Requested - Other				
<b>Action Date:</b>		5/5/2005				



<b>Map Key</b>	<b>Number of Records</b>	<b>Direction</b>	<b>Distance (mi/ft)</b>	<b>Elev/Diff (ft)</b>	<b>Site</b>	<b>DB</b>
<b>Received Issue Date:</b>		5/5/2005				
<b>Action:</b>		Request for Closure				
<b>Doc Link:</b>		https://geotracker.waterboards.ca.gov/view_documents_all?global_id=SLT2O363253&doc_id=5900738				
<b>Title Description Comments:</b>		December 2004 Groundwater Monitoring and Closure Report				
<b>Action Type:</b>		Response Requested - Other				
<b>Action Date:</b>		4/29/2005				
<b>Received Issue Date:</b>		4/29/2005				
<b>Action:</b>		Other Report / Document				
<b>Doc Link:</b>		https://geotracker.waterboards.ca.gov/view_documents_all?global_id=SLT2O363253&doc_id=5785990				
<b>Title Description Comments:</b>		Site Closure Report				
<b>Action Type:</b>		Response Requested - Reports				
<b>Action Date:</b>		8/16/2004				
<b>Received Issue Date:</b>		8/16/2004				
<b>Action:</b>		Monitoring Report - Other				
<b>Doc Link:</b>		https://geotracker.waterboards.ca.gov/view_documents_all?global_id=SLT2O363253&doc_id=5699017				
<b>Title Description Comments:</b>		GW Monitoring and Injection Point Installation				
<b>Action Type:</b>		Response Requested - Reports				
<b>Action Date:</b>		8/16/2004				
<b>Received Issue Date:</b>		8/16/2004				
<b>Action:</b>		Monitoring Report - Quarterly				
<b>Doc Link:</b>		https://geotracker.waterboards.ca.gov/view_documents_all?global_id=SLT2O363253&doc_id=5788048				
<b>Title Description Comments:</b>		June 2004 Groundwater Monitoring				
<b>Action Type:</b>		Response Requested - Other				
<b>Action Date:</b>		4/15/2004				
<b>Received Issue Date:</b>		4/15/2004				
<b>Action:</b>		Other Report / Document				
<b>Doc Link:</b>		https://geotracker.waterboards.ca.gov/view_documents_all?global_id=SLT2O363253&doc_id=5788027				
<b>Title Description Comments:</b>		Injection Well Construction Permit				
<b>Action Type:</b>		Response Requested - Reports				
<b>Action Date:</b>		2/17/2004				
<b>Received Issue Date:</b>		2/17/2004				
<b>Action:</b>		Monitoring Report - Quarterly				
<b>Doc Link:</b>		https://geotracker.waterboards.ca.gov/view_documents_all?global_id=SLT2O363253&doc_id=5788009				
<b>Title Description Comments:</b>		4thQM03				
<b>Action Type:</b>		Response Requested - Reports				
<b>Action Date:</b>		9/26/2003				
<b>Received Issue Date:</b>		9/26/2003				
<b>Action:</b>		Monitoring Report - Other				
<b>Doc Link:</b>		https://geotracker.waterboards.ca.gov/view_documents_all?global_id=SLT2O363253&doc_id=5699021				
<b>Title Description Comments:</b>		GW Monitoring and Well Installation				
<b>Action Type:</b>		Response Requested - Reports				
<b>Action Date:</b>		9/26/2003				



<b>Map Key</b>	<b>Number of Records</b>	<b>Direction</b>	<b>Distance (mi/ft)</b>	<b>Elev/Diff (ft)</b>	<b>Site</b>	<b>DB</b>
<b>Received Issue Date:</b>		7/12/2001				
<b>Action:</b>		Correspondence				
<b>Doc Link:</b>		https://geotracker.waterboards.ca.gov/view_documents_all?global_id=SLT2O363253&doc_id=5699033				
<b>Title Description Comments:</b>		Letter response to request for work plan				
<b>Action Type:</b>		Response Requested - Other				
<b>Action Date:</b>		5/25/2001				
<b>Received Issue Date:</b>		5/25/2001				
<b>Action:</b>		Other Report / Document				
<b>Doc Link:</b>		https://geotracker.waterboards.ca.gov/view_documents_all?global_id=SLT2O363253&doc_id=5788028				
<b>Title Description Comments:</b>		1stQM01				
<b>Action Type:</b>		Response Requested - Other				
<b>Action Date:</b>		3/28/2001				
<b>Received Issue Date:</b>		3/28/2001				
<b>Action:</b>		Correspondence				
<b>Doc Link:</b>		https://geotracker.waterboards.ca.gov/view_documents_all?global_id=SLT2O363253&doc_id=5789740				
<b>Title Description Comments:</b>		Technical Correspondence about Air Quality from City of Berkeley, BAAQMD, Electro Coatings, and Best Environmental				
<b>Action Type:</b>		Response Requested - Reports				
<b>Action Date:</b>		2/2/2001				
<b>Received Issue Date:</b>		2/2/2001				
<b>Action:</b>		Monitoring Report - Quarterly				
<b>Doc Link:</b>		https://geotracker.waterboards.ca.gov/view_documents_all?global_id=SLT2O363253&doc_id=5786047				
<b>Title Description Comments:</b>		Quarterly Groundwater Monitoring				
<b>Action Type:</b>		Response Requested - Reports				
<b>Action Date:</b>		11/14/2000				
<b>Received Issue Date:</b>		11/14/2000				
<b>Action:</b>		Monitoring Report - Quarterly				
<b>Doc Link:</b>		https://geotracker.waterboards.ca.gov/view_documents_all?global_id=SLT2O363253&doc_id=5786083				
<b>Title Description Comments:</b>		Quarterly Groundwater Monitoring				
<b>Action Type:</b>		Other Regulatory Actions				
<b>Action Date:</b>		9/7/2000				
<b>Received Issue Date:</b>		9/7/2000				
<b>Action:</b>		Closure/No Further Action Letter				
<b>Doc Link:</b>		https://geotracker.waterboards.ca.gov/view_documents?global_id=SLT2O363253&enforcement_id=6334986&temptable=ENFORCEMENT				
<b>Title Description Comments:</b>		NO FURTHER ACTION FOR 1401 PARK AVENUE PARCEL				
<b>Action Type:</b>		Enforcement/Orders				
<b>Action Date:</b>		8/22/2000				
<b>Received Issue Date:</b>		8/22/2000				
<b>Action:</b>		Rescission of Enforcement Action				
<b>Doc Link:</b>		https://geotracker.waterboards.ca.gov/view_documents?global_id=SLT2O363253&enforcement_id=6334988&temptable=ENFORCEMENT				
<b>Title Description Comments:</b>		RECISSION OF CLEANUP AND ABATEMENT ORDER 77-011				
<b>Action Type:</b>		Response Requested - Reports				

<b>Map Key</b>	<b>Number of Records</b>	<b>Direction</b>	<b>Distance (mi/ft)</b>	<b>Elev/Diff (ft)</b>	<b>Site</b>	<b>DB</b>
<b>Action Date:</b>		8/18/2000				
<b>Received Issue Date:</b>		8/18/2000				
<b>Action:</b>		Monitoring Report - Quarterly				
<b>Doc Link:</b>						
<b>Title Description Comments:</b>						
May 2000 Quarterly Groundwater Analysis Report						
<b>Action Type:</b>		Response Requested - Reports				
<b>Action Date:</b>		8/16/2000				
<b>Received Issue Date:</b>		8/16/2000				
<b>Action:</b>		Monitoring Report - Quarterly				
<b>Doc Link:</b>		<a href="https://geotracker.waterboards.ca.gov/view_documents_all?global_id=SLT2O363253&amp;doc_id=5786068">https://geotracker.waterboards.ca.gov/view_documents_all?global_id=SLT2O363253&amp;doc_id=5786068</a>				
<b>Title Description Comments:</b>						
Quarterly Groundwater Monitoring						
<b>Action Type:</b>		Other Regulatory Actions				
<b>Action Date:</b>		8/11/2000				
<b>Received Issue Date:</b>		8/11/2000				
<b>Action:</b>		Technical Correspondence / Assistance / Other				
<b>Doc Link:</b>		<a href="https://geotracker.waterboards.ca.gov/view_documents?global_id=SLT2O363253&amp;enforcement_id=6334990&amp;temptable=ENFORCEMENT">https://geotracker.waterboards.ca.gov/view_documents?global_id=SLT2O363253&amp;enforcement_id=6334990&amp;temptable=ENFORCEMENT</a>				
<b>Title Description Comments:</b>						
REGULATORY STATUS						
<b>Action Type:</b>		Response Requested - Reports				
<b>Action Date:</b>		3/8/2000				
<b>Received Issue Date:</b>		3/8/2000				
<b>Action:</b>		Monitoring Report - Quarterly				
<b>Doc Link:</b>		<a href="https://geotracker.waterboards.ca.gov/view_documents_all?global_id=SLT2O363253&amp;doc_id=5786052">https://geotracker.waterboards.ca.gov/view_documents_all?global_id=SLT2O363253&amp;doc_id=5786052</a>				
<b>Title Description Comments:</b>						
Quarterly Groundwater Monitoring						
<b>Action Type:</b>		Response Requested - Reports				
<b>Action Date:</b>		1/14/2000				
<b>Received Issue Date:</b>		1/14/2000				
<b>Action:</b>		Monitoring Report - Quarterly				
<b>Doc Link:</b>		<a href="https://geotracker.waterboards.ca.gov/view_documents_all?global_id=SLT2O363253&amp;doc_id=5900759">https://geotracker.waterboards.ca.gov/view_documents_all?global_id=SLT2O363253&amp;doc_id=5900759</a>				
<b>Title Description Comments:</b>						
October 1999 Quarterly Groundwater Analysis						
<b>Action Type:</b>		Response Requested - Other				
<b>Action Date:</b>		1/1/2000				
<b>Received Issue Date:</b>		1/1/2000				
<b>Action:</b>		Correspondence				
<b>Doc Link:</b>		<a href="https://geotracker.waterboards.ca.gov/view_documents_all?global_id=SLT2O363253&amp;doc_id=5786000">https://geotracker.waterboards.ca.gov/view_documents_all?global_id=SLT2O363253&amp;doc_id=5786000</a>				
<b>Title Description Comments:</b>						
Technical Correspondence (various documents) - 12/1994 City of Berkeley letter to discharger w/requirement for work plans for:chromium 6 contamination delineation in soil and GW, feasibility study for corrective actions to remove chromium from soil and GW, risk assessment, and evaluation of the facility storm water pollution prevention plan.						
<b>Action Type:</b>		Response Requested - Other				
<b>Action Date:</b>		1/1/2000				
<b>Received Issue Date:</b>		1/1/2000				
<b>Action:</b>		Correspondence				
<b>Doc Link:</b>		<a href="https://geotracker.waterboards.ca.gov/view_documents_all?global_id=SLT2O363253&amp;doc_id=5789746">https://geotracker.waterboards.ca.gov/view_documents_all?global_id=SLT2O363253&amp;doc_id=5789746</a>				
<b>Title Description Comments:</b>						
2000's Correspondence						

<b>Map Key</b>	<b>Number of Records</b>	<b>Direction</b>	<b>Distance (mi/ft)</b>	<b>Elev/Diff (ft)</b>	<b>Site</b>	<b>DB</b>
<b>Action Type:</b>					Response Requested - Other	
<b>Action Date:</b>					1/1/2000	
<b>Received Issue Date:</b>					1/1/2000	
<b>Action:</b>					Other Report / Document	
<b>Doc Link:</b>					<a href="https://geotracker.waterboards.ca.gov/view_documents_all?global_id=SLT2O363253&amp;doc_id=5785986">https://geotracker.waterboards.ca.gov/view_documents_all?global_id=SLT2O363253&amp;doc_id=5785986</a>	
<b>Title Description Comments:</b>						
Well Completion Reports						
<b>Action Type:</b>					Response Requested - Other	
<b>Action Date:</b>					1/1/2000	
<b>Received Issue Date:</b>					1/1/2000	
<b>Action:</b>					Other Report / Document	
<b>Doc Link:</b>					<a href="https://geotracker.waterboards.ca.gov/view_documents_all?global_id=SLT2O363253&amp;doc_id=5785998">https://geotracker.waterboards.ca.gov/view_documents_all?global_id=SLT2O363253&amp;doc_id=5785998</a>	
<b>Title Description Comments:</b>						
UST Related Documents						
<b>Action Type:</b>					Response Requested - Reports	
<b>Action Date:</b>					9/27/1999	
<b>Received Issue Date:</b>					9/27/1999	
<b>Action:</b>					Monitoring Report - Quarterly	
<b>Doc Link:</b>					<a href="https://geotracker.waterboards.ca.gov/view_documents_all?global_id=SLT2O363253&amp;doc_id=5786074">https://geotracker.waterboards.ca.gov/view_documents_all?global_id=SLT2O363253&amp;doc_id=5786074</a>	
<b>Title Description Comments:</b>						
Quarterly Groundwater Monitoring						
<b>Action Type:</b>					Response Requested - Reports	
<b>Action Date:</b>					9/21/1999	
<b>Received Issue Date:</b>					9/21/1999	
<b>Action:</b>					Monitoring Report - Quarterly	
<b>Doc Link:</b>					<a href="https://geotracker.waterboards.ca.gov/view_documents_all?global_id=SLT2O363253&amp;doc_id=5900591">https://geotracker.waterboards.ca.gov/view_documents_all?global_id=SLT2O363253&amp;doc_id=5900591</a>	
<b>Title Description Comments:</b>						
Quarterly Monitoring Report, May 1999						
<b>Action Type:</b>					Response Requested - Reports	
<b>Action Date:</b>					3/8/1999	
<b>Received Issue Date:</b>					3/8/1999	
<b>Action:</b>					Monitoring Report - Quarterly	
<b>Doc Link:</b>					<a href="https://geotracker.waterboards.ca.gov/view_documents_all?global_id=SLT2O363253&amp;doc_id=5786053">https://geotracker.waterboards.ca.gov/view_documents_all?global_id=SLT2O363253&amp;doc_id=5786053</a>	
<b>Title Description Comments:</b>						
Quarterly Groundwater Monitoring						
<b>Action Type:</b>					Response Requested - Other	
<b>Action Date:</b>					1/12/1999	
<b>Received Issue Date:</b>					1/12/1999	
<b>Action:</b>					Other Report / Document	
<b>Doc Link:</b>					<a href="https://geotracker.waterboards.ca.gov/view_documents_all?global_id=SLT2O363253&amp;doc_id=5786039">https://geotracker.waterboards.ca.gov/view_documents_all?global_id=SLT2O363253&amp;doc_id=5786039</a>	
<b>Title Description Comments:</b>						
Quarterly Groundwater Sampling						
<b>Action Type:</b>					Response Requested - Reports	
<b>Action Date:</b>					10/5/1998	
<b>Received Issue Date:</b>					10/5/1998	
<b>Action:</b>					Monitoring Report - Quarterly	
<b>Doc Link:</b>					<a href="https://geotracker.waterboards.ca.gov/view_documents_all?global_id=SLT2O363253&amp;doc_id=5786080">https://geotracker.waterboards.ca.gov/view_documents_all?global_id=SLT2O363253&amp;doc_id=5786080</a>	
<b>Title Description Comments:</b>						
Quarterly Groundwater Monitoring						

<b>Map Key</b>	<b>Number of Records</b>	<b>Direction</b>	<b>Distance (mi/ft)</b>	<b>Elev/Diff (ft)</b>	<b>Site</b>	<b>DB</b>
<b>Action Type:</b>		Other Regulatory Actions				
<b>Action Date:</b>		5/7/1998				
<b>Received Issue Date:</b>		5/7/1998				
<b>Action:</b>		Technical Correspondence / Assistance / Other				
<b>Doc Link:</b>		<a href="https://geotracker.waterboards.ca.gov/view_documents?global_id=SLT2O363253&amp;enforcement_id=6182687&amp;temptable=ENFORCEMENT">https://geotracker.waterboards.ca.gov/view_documents?global_id=SLT2O363253&amp;enforcement_id=6182687&amp;temptable=ENFORCEMENT</a>				
<b>Title Description Comments:</b>		Applications for Monitoring Wells and Injection Points				
<b>Action Type:</b>		Response Requested - Reports				
<b>Action Date:</b>		4/28/1998				
<b>Received Issue Date:</b>		4/28/1998				
<b>Action:</b>		Monitoring Report - Quarterly				
<b>Doc Link:</b>		<a href="https://geotracker.waterboards.ca.gov/view_documents_all?global_id=SLT2O363253&amp;doc_id=5786059">https://geotracker.waterboards.ca.gov/view_documents_all?global_id=SLT2O363253&amp;doc_id=5786059</a>				
<b>Title Description Comments:</b>		Quarterly Groundwater Monitoring				
<b>Action Type:</b>		Response Requested - Workplans				
<b>Action Date:</b>		3/2/1998				
<b>Received Issue Date:</b>		3/2/1998				
<b>Action:</b>		Corrective Action Plan / Remedial Action Plan				
<b>Doc Link:</b>		<a href="https://geotracker.waterboards.ca.gov/view_documents_all?global_id=SLT2O363253&amp;doc_id=5786050">https://geotracker.waterboards.ca.gov/view_documents_all?global_id=SLT2O363253&amp;doc_id=5786050</a>				
<b>Title Description Comments:</b>		Revised Corrective Action Plan				
<b>Action Type:</b>		Response Requested - Other				
<b>Action Date:</b>		1/26/1998				
<b>Received Issue Date:</b>		1/26/1998				
<b>Action:</b>		Other Report / Document				
<b>Doc Link:</b>		<a href="https://geotracker.waterboards.ca.gov/view_documents_all?global_id=SLT2O363253&amp;doc_id=5786044">https://geotracker.waterboards.ca.gov/view_documents_all?global_id=SLT2O363253&amp;doc_id=5786044</a>				
<b>Title Description Comments:</b>		Review of Workplan and Remedial Technology Proposed				
<b>Action Type:</b>		Response Requested - Reports				
<b>Action Date:</b>		1/21/1998				
<b>Received Issue Date:</b>		1/21/1998				
<b>Action:</b>		Monitoring Report - Quarterly				
<b>Doc Link:</b>		<a href="https://geotracker.waterboards.ca.gov/view_documents_all?global_id=SLT2O363253&amp;doc_id=5786043">https://geotracker.waterboards.ca.gov/view_documents_all?global_id=SLT2O363253&amp;doc_id=5786043</a>				
<b>Title Description Comments:</b>		Quarterly Groundwater Monitoring				
<b>Action Type:</b>		Response Requested - Other				
<b>Action Date:</b>		1/12/1998				
<b>Received Issue Date:</b>		1/12/1998				
<b>Action:</b>		Correspondence				
<b>Doc Link:</b>		<a href="https://geotracker.waterboards.ca.gov/view_documents_all?global_id=SLT2O363253&amp;doc_id=5789747">https://geotracker.waterboards.ca.gov/view_documents_all?global_id=SLT2O363253&amp;doc_id=5789747</a>				
<b>Title Description Comments:</b>		Various Permit Related Correspondence from the 1990's				
<b>Action Type:</b>		Response Requested - Reports				
<b>Action Date:</b>		11/21/1997				
<b>Received Issue Date:</b>		11/21/1997				
<b>Action:</b>		Monitoring Report - Quarterly				
<b>Doc Link:</b>		<a href="https://geotracker.waterboards.ca.gov/view_documents_all?global_id=SLT2O363253&amp;doc_id=5786085">https://geotracker.waterboards.ca.gov/view_documents_all?global_id=SLT2O363253&amp;doc_id=5786085</a>				
<b>Title Description Comments:</b>		Groundwater Monitoring Report				

<b>Map Key</b>	<b>Number of Records</b>	<b>Direction</b>	<b>Distance (mi/ft)</b>	<b>Elev/Diff (ft)</b>	<b>Site</b>	<b>DB</b>
<b>Action Type:</b>		Response Requested - Workplans				
<b>Action Date:</b>		11/12/1997				
<b>Received Issue Date:</b>		11/12/1997				
<b>Action:</b>		Corrective Action Plan / Remedial Action Plan				
<b>Doc Link:</b>		<a href="https://geotracker.waterboards.ca.gov/view_documents_all?global_id=SLT2O363253&amp;doc_id=5786082">https://geotracker.waterboards.ca.gov/view_documents_all?global_id=SLT2O363253&amp;doc_id=5786082</a>				
<b>Title Description Comments:</b>						
		Corrective Action Workplan				
<b>Action Type:</b>		Response Requested - Other				
<b>Action Date:</b>		10/2/1997				
<b>Received Issue Date:</b>		10/2/1997				
<b>Action:</b>		Other Report / Document				
<b>Doc Link:</b>		<a href="https://geotracker.waterboards.ca.gov/view_documents_all?global_id=SLT2O363253&amp;doc_id=5789744">https://geotracker.waterboards.ca.gov/view_documents_all?global_id=SLT2O363253&amp;doc_id=5789744</a>				
<b>Title Description Comments:</b>						
		Hexavalent Chromium Data				
<b>Action Type:</b>		Response Requested - Reports				
<b>Action Date:</b>		9/12/1997				
<b>Received Issue Date:</b>		9/12/1997				
<b>Action:</b>		Monitoring Report - Quarterly				
<b>Doc Link:</b>		<a href="https://geotracker.waterboards.ca.gov/view_documents_all?global_id=SLT2O363253&amp;doc_id=5786072">https://geotracker.waterboards.ca.gov/view_documents_all?global_id=SLT2O363253&amp;doc_id=5786072</a>				
<b>Title Description Comments:</b>						
		Quarterly Groundwater Monitoring				
<b>Action Type:</b>		Response Requested - Workplans				
<b>Action Date:</b>		9/11/1997				
<b>Received Issue Date:</b>		9/11/1997				
<b>Action:</b>		Corrective Action Plan / Remedial Action Plan				
<b>Doc Link:</b>		<a href="https://geotracker.waterboards.ca.gov/view_documents_all?global_id=SLT2O363253&amp;doc_id=5786069">https://geotracker.waterboards.ca.gov/view_documents_all?global_id=SLT2O363253&amp;doc_id=5786069</a>				
<b>Title Description Comments:</b>						
		Corrective Action Plan				
<b>Action Type:</b>		Other Regulatory Actions				
<b>Action Date:</b>		7/30/1997				
<b>Received Issue Date:</b>		7/30/1997				
<b>Action:</b>		Staff Letter				
<b>Doc Link:</b>		<a href="https://geotracker.waterboards.ca.gov/view_documents?global_id=SLT2O363253&amp;enforcement_id=6181160&amp;temptable=ENFORCEMENT">https://geotracker.waterboards.ca.gov/view_documents?global_id=SLT2O363253&amp;enforcement_id=6181160&amp;temptable=ENFORCEMENT</a>				
<b>Title Description Comments:</b>						
		Request for Corrective Action Plan				
<b>Action Type:</b>		Response Requested - Reports				
<b>Action Date:</b>		7/18/1997				
<b>Received Issue Date:</b>		7/18/1997				
<b>Action:</b>		Monitoring Report - Quarterly				
<b>Doc Link:</b>		<a href="https://geotracker.waterboards.ca.gov/view_documents_all?global_id=SLT2O363253&amp;doc_id=5786066">https://geotracker.waterboards.ca.gov/view_documents_all?global_id=SLT2O363253&amp;doc_id=5786066</a>				
<b>Title Description Comments:</b>						
		Groundwater Sampling Results				
<b>Action Type:</b>		Response Requested - Reports				
<b>Action Date:</b>		1/16/1997				
<b>Received Issue Date:</b>		1/16/1997				
<b>Action:</b>		Monitoring Report - Quarterly				
<b>Doc Link:</b>		<a href="https://geotracker.waterboards.ca.gov/view_documents_all?global_id=SLT2O363253&amp;doc_id=5786040">https://geotracker.waterboards.ca.gov/view_documents_all?global_id=SLT2O363253&amp;doc_id=5786040</a>				
<b>Title Description Comments:</b>						
		Quarterly Goundwater Monitoring Results				

<i>Map Key</i>	<i>Number of Records</i>	<i>Direction</i>	<i>Distance (mi/ft)</i>	<i>Elev/Diff (ft)</i>	<i>Site</i>	<i>DB</i>
<b>Action Type:</b>		Response Requested - Reports				
<b>Action Date:</b>		10/15/1996				
<b>Received Issue Date:</b>		10/15/1996				
<b>Action:</b>		Monitoring Report - Quarterly				
<b>Doc Link:</b>		<a href="https://geotracker.waterboards.ca.gov/view_documents_all?global_id=SLT2O363253&amp;doc_id=5786081">https://geotracker.waterboards.ca.gov/view_documents_all?global_id=SLT2O363253&amp;doc_id=5786081</a>				
<b>Title Description Comments:</b>		Quarterly Groundwater Monitoring				
<b>Action Type:</b>		Other Regulatory Actions				
<b>Action Date:</b>		9/3/1996				
<b>Received Issue Date:</b>		9/3/1996				
<b>Action:</b>		Staff Letter				
<b>Doc Link:</b>		<a href="https://geotracker.waterboards.ca.gov/view_documents?global_id=SLT2O363253&amp;enforcement_id=6335491&amp;template=ENFORCEMENT">https://geotracker.waterboards.ca.gov/view_documents?global_id=SLT2O363253&amp;enforcement_id=6335491&amp;template=ENFORCEMENT</a>				
<b>Title Description Comments:</b>		APPROVAL OF WORKPLAN FOR RISK ASSESSMENT				
<b>Action Type:</b>		Response Requested - Reports				
<b>Action Date:</b>		7/13/1996				
<b>Received Issue Date:</b>		7/13/1996				
<b>Action:</b>		Monitoring Report - Quarterly				
<b>Doc Link:</b>		<a href="https://geotracker.waterboards.ca.gov/view_documents_all?global_id=SLT2O363253&amp;doc_id=5786065">https://geotracker.waterboards.ca.gov/view_documents_all?global_id=SLT2O363253&amp;doc_id=5786065</a>				
<b>Title Description Comments:</b>		Quarterly Groundwater Monitoring				
<b>Action Type:</b>		Response Requested - Reports				
<b>Action Date:</b>		4/2/1996				
<b>Received Issue Date:</b>		4/2/1996				
<b>Action:</b>		Monitoring Report - Quarterly				
<b>Doc Link:</b>		<a href="https://geotracker.waterboards.ca.gov/view_documents_all?global_id=SLT2O363253&amp;doc_id=5786055">https://geotracker.waterboards.ca.gov/view_documents_all?global_id=SLT2O363253&amp;doc_id=5786055</a>				
<b>Title Description Comments:</b>		Quarterly Groundwater Monitoring				
<b>Action Type:</b>		Response Requested - Reports				
<b>Action Date:</b>		1/17/1996				
<b>Received Issue Date:</b>		1/17/1996				
<b>Action:</b>		Monitoring Report - Quarterly				
<b>Doc Link:</b>		<a href="https://geotracker.waterboards.ca.gov/view_documents_all?global_id=SLT2O363253&amp;doc_id=5786041">https://geotracker.waterboards.ca.gov/view_documents_all?global_id=SLT2O363253&amp;doc_id=5786041</a>				
<b>Title Description Comments:</b>		Quarterly Groundwater Monitoring				
<b>Action Type:</b>		Response Requested - Workplans				
<b>Action Date:</b>		12/23/1995				
<b>Received Issue Date:</b>		12/23/1995				
<b>Action:</b>		Other Workplan				
<b>Doc Link:</b>		<a href="https://geotracker.waterboards.ca.gov/view_documents_all?global_id=SLT2O363253&amp;doc_id=5786086">https://geotracker.waterboards.ca.gov/view_documents_all?global_id=SLT2O363253&amp;doc_id=5786086</a>				
<b>Title Description Comments:</b>		Human Health Risk Assessment Workplan				
<b>Action Type:</b>		Response Requested - Reports				
<b>Action Date:</b>		10/5/1995				
<b>Received Issue Date:</b>		10/5/1995				
<b>Action:</b>		Monitoring Report - Quarterly				
<b>Doc Link:</b>		<a href="https://geotracker.waterboards.ca.gov/view_documents_all?global_id=SLT2O363253&amp;doc_id=5786077">https://geotracker.waterboards.ca.gov/view_documents_all?global_id=SLT2O363253&amp;doc_id=5786077</a>				
<b>Title Description Comments:</b>		Groundwater Sampling				



<b>Map Key</b>	<b>Number of Records</b>	<b>Direction</b>	<b>Distance (mi/ft)</b>	<b>Elev/Diff (ft)</b>	<b>Site</b>	<b>DB</b>
<b>Action Type:</b>		Response Requested - Other				
<b>Action Date:</b>		6/29/1995				
<b>Received Issue Date:</b>		6/29/1995				
<b>Action:</b>		Other Report / Document				
<b>Doc Link:</b>		<a href="https://geotracker.waterboards.ca.gov/view_documents_all?global_id=SLT2O363253&amp;doc_id=5786063">https://geotracker.waterboards.ca.gov/view_documents_all?global_id=SLT2O363253&amp;doc_id=5786063</a>				
<b>Title Description Comments:</b>		Soil and Grounwater Investigation				
<b>Action Type:</b>		Response Requested - Other				
<b>Action Date:</b>		5/7/1995				
<b>Received Issue Date:</b>		5/7/1995				
<b>Action:</b>		Other Report / Document				
<b>Doc Link:</b>		<a href="https://geotracker.waterboards.ca.gov/view_documents_all?global_id=SLT2O363253&amp;doc_id=5942567">https://geotracker.waterboards.ca.gov/view_documents_all?global_id=SLT2O363253&amp;doc_id=5942567</a>				
<b>Title Description Comments:</b>		TANK INTEGRITY AND LEAK DETECTION EVALUATION				
<b>Action Type:</b>		Response Requested - Other				
<b>Action Date:</b>		4/28/1995				
<b>Received Issue Date:</b>		4/28/1995				
<b>Action:</b>		Other Report / Document				
<b>Doc Link:</b>		<a href="https://geotracker.waterboards.ca.gov/view_documents_all?global_id=SLT2O363253&amp;doc_id=5786058">https://geotracker.waterboards.ca.gov/view_documents_all?global_id=SLT2O363253&amp;doc_id=5786058</a>				
<b>Title Description Comments:</b>		Action Plan for Soil and Groundwater Investigation 4/28/1995				
<b>Action Type:</b>		Response Requested - Other				
<b>Action Date:</b>		3/20/1995				
<b>Received Issue Date:</b>		3/20/1995				
<b>Action:</b>		Other Report / Document				
<b>Doc Link:</b>		<a href="https://geotracker.waterboards.ca.gov/view_documents_all?global_id=SLT2O363253&amp;doc_id=5942568">https://geotracker.waterboards.ca.gov/view_documents_all?global_id=SLT2O363253&amp;doc_id=5942568</a>				
<b>Title Description Comments:</b>		SAMPLE ANALYTICAL DATA				
<b>Action Type:</b>		Response Requested - Other				
<b>Action Date:</b>		2/20/1995				
<b>Received Issue Date:</b>		2/20/1995				
<b>Action:</b>		Other Report / Document				
<b>Doc Link:</b>		<a href="https://geotracker.waterboards.ca.gov/view_documents_all?global_id=SLT2O363253&amp;doc_id=5786049">https://geotracker.waterboards.ca.gov/view_documents_all?global_id=SLT2O363253&amp;doc_id=5786049</a>				
<b>Title Description Comments:</b>		Workplan to Describe Behaviour of Hexavalent Chromium Plume				
<b>Action Type:</b>		Response Requested - Other				
<b>Action Date:</b>		2/7/1995				
<b>Received Issue Date:</b>		2/7/1995				
<b>Action:</b>		Other Report / Document				
<b>Doc Link:</b>		<a href="https://geotracker.waterboards.ca.gov/view_documents_all?global_id=SLT2O363253&amp;doc_id=5785989">https://geotracker.waterboards.ca.gov/view_documents_all?global_id=SLT2O363253&amp;doc_id=5785989</a>				
<b>Title Description Comments:</b>		Stormwater Monitoring Plan				
<b>Action Type:</b>		Response Requested - Other				
<b>Action Date:</b>		1/11/1995				
<b>Received Issue Date:</b>		1/11/1995				
<b>Action:</b>		Correspondence				
<b>Doc Link:</b>		<a href="https://geotracker.waterboards.ca.gov/view_documents_all?global_id=SLT2O363253&amp;doc_id=5786038">https://geotracker.waterboards.ca.gov/view_documents_all?global_id=SLT2O363253&amp;doc_id=5786038</a>				
<b>Title Description Comments:</b>		Response to Letter				

**Action Type:** Response Requested - Other  
**Action Date:** 12/15/1994  
**Received Issue Date:** 12/15/1994  
**Action:** Correspondence  
**Doc Link:** [https://geotracker.waterboards.ca.gov/view\\_documents\\_all?global\\_id=SLT2O363253&doc\\_id=5865888](https://geotracker.waterboards.ca.gov/view_documents_all?global_id=SLT2O363253&doc_id=5865888)  
**Title Description Comments:**

Electro Coatings - Deposit Check and Address Change - December 13, 1994

**Action Type:** Response Requested - Other  
**Action Date:** 12/5/1994  
**Received Issue Date:** 12/5/1994  
**Action:** Other Report / Document  
**Doc Link:** [https://geotracker.waterboards.ca.gov/view\\_documents\\_all?global\\_id=SLT2O363253&doc\\_id=5785996](https://geotracker.waterboards.ca.gov/view_documents_all?global_id=SLT2O363253&doc_id=5785996)  
**Title Description Comments:**

Assessment of Soil and Groundwater Addendum

**Action Type:** Response Requested - Other  
**Action Date:** 11/7/1994  
**Received Issue Date:** 11/7/1994  
**Action:** Other Report / Document  
**Doc Link:** [https://geotracker.waterboards.ca.gov/view\\_documents\\_all?global\\_id=SLT2O363253&doc\\_id=5865886](https://geotracker.waterboards.ca.gov/view_documents_all?global_id=SLT2O363253&doc_id=5865886)  
**Title Description Comments:**

Emergency and Toxics Management - City of Berkeley - Proof of Service

**Action Type:** Response Requested - Other  
**Action Date:** 10/4/1994  
**Received Issue Date:** 10/4/1994  
**Action:** Other Report / Document  
**Doc Link:** [https://geotracker.waterboards.ca.gov/view\\_documents\\_all?global\\_id=SLT2O363253&doc\\_id=5785995](https://geotracker.waterboards.ca.gov/view_documents_all?global_id=SLT2O363253&doc_id=5785995)  
**Title Description Comments:**

Assessment of Soil and Groundwater

**Action Type:** Response Requested - Workplans  
**Action Date:** 7/6/1994  
**Received Issue Date:** 7/6/1994  
**Action:** Other Workplan  
**Doc Link:** [https://geotracker.waterboards.ca.gov/view\\_documents\\_all?global\\_id=SLT2O363253&doc\\_id=5785991](https://geotracker.waterboards.ca.gov/view_documents_all?global_id=SLT2O363253&doc_id=5785991)  
**Title Description Comments:**

Workplan to Delineate Chromium in Groundwater

**Action Type:** Response Requested - Other  
**Action Date:** 6/21/1994  
**Received Issue Date:** 6/21/1994  
**Action:** Correspondence  
**Doc Link:** [https://geotracker.waterboards.ca.gov/view\\_documents\\_all?global\\_id=SLT2O363253&doc\\_id=5786060](https://geotracker.waterboards.ca.gov/view_documents_all?global_id=SLT2O363253&doc_id=5786060)  
**Title Description Comments:**

Correspondence

**Action Type:** Response Requested - Other  
**Action Date:** 4/25/1994  
**Received Issue Date:** 4/25/1994  
**Action:** Other Report / Document  
**Doc Link:** [https://geotracker.waterboards.ca.gov/view\\_documents\\_all?global\\_id=SLT2O363253&doc\\_id=5786056](https://geotracker.waterboards.ca.gov/view_documents_all?global_id=SLT2O363253&doc_id=5786056)  
**Title Description Comments:**

Inspection of Concrete Floor in Chrome and Copper Plating Areas

**Action Type:** Response Requested - Workplans  
**Action Date:** 8/16/1993  
**Received Issue Date:** 8/16/1993  
**Action:** Other Workplan  
**Doc Link:** [https://geotracker.waterboards.ca.gov/view\\_documents\\_all?global\\_id=SLT2O363253&doc\\_id=5785992](https://geotracker.waterboards.ca.gov/view_documents_all?global_id=SLT2O363253&doc_id=5785992)  
**Title Description Comments:**

Workplan to Initially Assess Soil and Groundwater

**Action Type:** Response Requested - Other  
**Action Date:** 8/30/1991  
**Received Issue Date:** 8/30/1991  
**Action:** Other Report / Document  
**Doc Link:** [https://geotracker.waterboards.ca.gov/view\\_documents\\_all?global\\_id=SLT2O363253&doc\\_id=5785993](https://geotracker.waterboards.ca.gov/view_documents_all?global_id=SLT2O363253&doc_id=5785993)  
**Title Description Comments:**

Phase I ESA

**Action Type:** Response Requested - Other  
**Action Date:** 7/11/1991  
**Received Issue Date:** 7/11/1991  
**Action:** Correspondence  
**Doc Link:** [https://geotracker.waterboards.ca.gov/view\\_documents\\_all?global\\_id=SLT2O363253&doc\\_id=5865887](https://geotracker.waterboards.ca.gov/view_documents_all?global_id=SLT2O363253&doc_id=5865887)  
**Title Description Comments:**

Electro Coatings - Request for Time Extension to Complete Site Assessment - July 11, 1991

**Action Type:** Other Regulatory Actions  
**Action Date:** 5/15/1990  
**Received Issue Date:** 5/15/1990  
**Action:** Site Visit / Inspection / Sampling  
**Doc Link:** [https://geotracker.waterboards.ca.gov/view\\_documents?global\\_id=SLT2O363253&enforcement\\_id=6182688&template=ENFORCEMENT](https://geotracker.waterboards.ca.gov/view_documents?global_id=SLT2O363253&enforcement_id=6182688&template=ENFORCEMENT)

**Title Description Comments:**

Hazardous Waste Generator Official Inspection Reports

**Action Type:** Response Requested - Other  
**Action Date:** 4/11/1990  
**Received Issue Date:** 4/11/1990  
**Action:** Other Report / Document  
**Doc Link:** [https://geotracker.waterboards.ca.gov/view\\_documents\\_all?global\\_id=SLT2O363253&doc\\_id=5865885](https://geotracker.waterboards.ca.gov/view_documents_all?global_id=SLT2O363253&doc_id=5865885)  
**Title Description Comments:**

Notice of Hearing Upon Applications for Compensation - April 11, 1990

**Action Type:** Response Requested - Other  
**Action Date:** 1/1/1990  
**Received Issue Date:** 1/1/1990  
**Action:** Correspondence  
**Doc Link:** [https://geotracker.waterboards.ca.gov/view\\_documents\\_all?global\\_id=SLT2O363253&doc\\_id=5789745](https://geotracker.waterboards.ca.gov/view_documents_all?global_id=SLT2O363253&doc_id=5789745)  
**Title Description Comments:**

1990's Correspondence

**Action Type:** Response Requested - Other  
**Action Date:** 10/28/1981  
**Received Issue Date:** 10/28/1981  
**Action:** Other Report / Document  
**Doc Link:** [https://geotracker.waterboards.ca.gov/view\\_documents\\_all?global\\_id=SLT2O363253&doc\\_id=5789742](https://geotracker.waterboards.ca.gov/view_documents_all?global_id=SLT2O363253&doc_id=5789742)  
**Title Description Comments:**

Hazardous Spill Incident at Electro-Coatings

Map Key	Number of Records	Direction	Distance (mi/ft)	Elev/Diff (ft)	Site	DB
---------	-------------------	-----------	------------------	----------------	------	----

**Action Type:** Response Requested - Other  
**Action Date:** 10/28/1981  
**Received Issue Date:** 10/28/1981  
**Action:** Other Report / Document  
**Doc Link:** [https://geotracker.waterboards.ca.gov/view\\_documents\\_all?global\\_id=SLT2O363253&doc\\_id=5788696](https://geotracker.waterboards.ca.gov/view_documents_all?global_id=SLT2O363253&doc_id=5788696)  
**Title Description Comments:**

Hazardous Spill Incidents at Electro-Coatings

**Action Type:** Leak Action  
**Action Date:** 1/2/1965  
**Received Issue Date:**  
**Action:** Leak Reported  
**Doc Link:**  
**Title Description Comments:**

**Sites from GeoTracker Search - Documents (as of Feb 24, 2020)**

**Document Type:** Site Documents  
**Document Date:**  
**Size :**  
**Title:** EMAIL RE: PLANNED GW SAMPLING OCTOBER 2017 AND SUBSEQUENT SUBMITTAL OF DATA 1ST QUARTER 2018  
**Title Link:** [https://geotracker.waterboards.ca.gov/view\\_documents?global\\_id=SLT2O363253&document\\_id=5942873](https://geotracker.waterboards.ca.gov/view_documents?global_id=SLT2O363253&document_id=5942873)  
**Type:** EMAIL CORRESPONDENCE

**Document Type:** Monitoring Reports  
**Document Date:** 4/10/2020\*  
**Size :** 4,674 KB  
**Title:** GROUNDWATER MONITORING RESULTS  
**Title Link:** [https://geotracker.waterboards.ca.gov/esi/uploads/geo\\_report/7611147403/SLT2O363253.PDF](https://geotracker.waterboards.ca.gov/esi/uploads/geo_report/7611147403/SLT2O363253.PDF)  
**Type:** MONITORING REPORT - OTHER

**Document Type:** Site Documents  
**Document Date:** 4/2/2020  
**Size :**  
**Title:** EXTENSION LETTER  
**Title Link:** [https://geotracker.waterboards.ca.gov/view\\_documents?global\\_id=SLT2O363253&enforcement\\_id=6432207](https://geotracker.waterboards.ca.gov/view_documents?global_id=SLT2O363253&enforcement_id=6432207)  
**Type:** TECHNICAL CORRESPONDENCE / ASSISTANCE / OTHER

**Document Type:** Site Documents  
**Document Date:** 2/27/2020  
**Size :**  
**Title:** TEMPLATES FOR CHROME PLATER UPLOADS  
**Title Link:** [https://geotracker.waterboards.ca.gov/view\\_documents?global\\_id=SLT2O363253&enforcement\\_id=6428562](https://geotracker.waterboards.ca.gov/view_documents?global_id=SLT2O363253&enforcement_id=6428562)  
**Type:** TECHNICAL CORRESPONDENCE / ASSISTANCE / OTHER

**Document Type:** Site Documents  
**Document Date:** 1/24/2020  
**Size :**  
**Title:** QUESTIONNAIRE RESPONSE  
**Title Link:** [https://geotracker.waterboards.ca.gov/view\\_documents?global\\_id=SLT2O363253&document\\_id=6017039](https://geotracker.waterboards.ca.gov/view_documents?global_id=SLT2O363253&document_id=6017039)  
**Type:** QUESTIONNAIRE RESPONSE

**Document Type:** Site Documents  
**Document Date:** 10/25/2019  
**Size :**  
**Title:** WATER CODE SECTIONS 13267 AND 13383 ORDER FOR THE DETERMINATION OF THE PRESENCE OF PER- AND POLYFLUOROALKYL SUBSTANCES, ORDER WQ 2019-0045-DWQ  
**Title Link:** [https://geotracker.waterboards.ca.gov/view\\_documents?global\\_id=SLT2O363253&enforcement\\_id=6418888](https://geotracker.waterboards.ca.gov/view_documents?global_id=SLT2O363253&enforcement_id=6418888)  
**Type:** PFAS ORDER

**Document Type:** Site Documents  
**Document Date:** 7/29/2019  
**Submitted:**  
**Submitted By:** ERICA KALVE (REGULATOR)

Map Key	Number of Records	Direction	Distance (mi/ft)	Elev/Diff (ft)	Site	DB
<b>Size :</b>						
<b>Title:</b>					ANNUAL ESTIMATE LETTER FY 2019-2020	
<b>Title Link:</b>					<a href="https://geotracker.waterboards.ca.gov/view_documents?global_id=SLT2O363253&amp;enforcement_id=6413702">https://geotracker.waterboards.ca.gov/view_documents?global_id=SLT2O363253&amp;enforcement_id=6413702</a>	
<b>Type:</b>					ANNUAL ESTIMATION LETTER	
<b>Document Type:</b>	Site Documents				<b>Submitted:</b>	
<b>Document Date:</b>	7/5/2018				<b>Submitted By:</b>	KATRINA KAISER (REGULATOR)
<b>Size :</b>						
<b>Title:</b>					ANNUAL ESTIMATE FOR SCP COST RECOVERY OVERSIGHT FOR ELECTRO-COATINGS OF CA	
<b>Title Link:</b>					<a href="https://geotracker.waterboards.ca.gov/view_documents?global_id=SLT2O363253&amp;enforcement_id=6364705">https://geotracker.waterboards.ca.gov/view_documents?global_id=SLT2O363253&amp;enforcement_id=6364705</a>	
<b>Type:</b>					ANNUAL ESTIMATION LETTER	
<b>Document Type:</b>	Monitoring Reports				<b>Submitted:</b>	
<b>Document Date:</b>	4/4/2018*				<b>Submitted By:</b>	AARON O'BRIEN (AUTH_RP)
<b>Size :</b>	2,843 KB					
<b>Title:</b>					GROUNDWATER MONITORING RESULTS	
<b>Title Link:</b>					<a href="https://geotracker.waterboards.ca.gov/esi/uploads/geo_report/4755670905/SLT2O363253.PDF">https://geotracker.waterboards.ca.gov/esi/uploads/geo_report/4755670905/SLT2O363253.PDF</a>	
<b>Type:</b>					MONITORING REPORT - OTHER	
<b>Document Type:</b>	Site Documents				<b>Submitted:</b>	
<b>Document Date:</b>	9/5/2017				<b>Submitted By:</b>	JOHN SEAL (REGULATOR)
<b>Size :</b>						
<b>Title:</b>					ANNUAL ESTIMATE FOR SCP COST RECOVERY OVERSIGHT FOR ELECTRO-COATINGS OF CA, 893 CARLETON STREET, BERKELEY, ALAMEDA COUNTY	
<b>Title Link:</b>					<a href="https://geotracker.waterboards.ca.gov/view_documents?global_id=SLT2O363253&amp;enforcement_id=6335717">https://geotracker.waterboards.ca.gov/view_documents?global_id=SLT2O363253&amp;enforcement_id=6335717</a>	
<b>Type:</b>					ANNUAL ESTIMATION LETTER	
<b>Document Type:</b>	Site Documents				<b>Submitted:</b>	
<b>Document Date:</b>	10/5/2016				<b>Submitted By:</b>	(REGULATOR)
<b>Size :</b>						
<b>Title:</b>					SITE INSPECTION AND MEETING W/RP REPRESENTATIVE AND CONSULTANT AT THE SITE TO DISCUSS THE STATUS OF THE POST-REMEDIAL ACTIVITIES AND THE NEXT STEPS TOWARD REGULATORY CLOSURE; A WALK THROUGH OF THE FACILITY TO IDENTIFY THE LOCATIONS OF WELL MW-1 AND INJECTION POINTS	
<b>Title Link:</b>					<a href="https://geotracker.waterboards.ca.gov/view_documents?global_id=SLT2O363253&amp;enforcement_id=6300306">https://geotracker.waterboards.ca.gov/view_documents?global_id=SLT2O363253&amp;enforcement_id=6300306</a>	
<b>Type:</b>					MEETING	
<b>Document Type:</b>	Site Documents				<b>Submitted:</b>	
<b>Document Date:</b>	7/19/2016				<b>Submitted By:</b>	HOLLUND RUDOLPH (REGULATOR)
<b>Size :</b>						
<b>Title:</b>					ANNUAL ESTIMATE FOR SCP COST RECOVERY OVERSIGHT FOR ELECTRO-COATINGS, INC., 893 CARLETON STREET, BERKELEY, ALAMEDA COUNTY	
<b>Title Link:</b>					<a href="https://geotracker.waterboards.ca.gov/view_documents?global_id=SLT2O363253&amp;enforcement_id=6292715">https://geotracker.waterboards.ca.gov/view_documents?global_id=SLT2O363253&amp;enforcement_id=6292715</a>	
<b>Type:</b>					ANNUAL ESTIMATION LETTER	
<b>Document Type:</b>	Site Documents				<b>Submitted:</b>	
<b>Document Date:</b>	2/17/2016				<b>Submitted By:</b>	(REGULATOR)
<b>Size :</b>						
<b>Title:</b>					SITE CLEANUP PROGRAM (SCP) RECOVERY OF OVERSIGHT COSTS AT THE ELECTRO-COATINGS, INC., 893 CARLETON STREET, BERKELEY, ALAMEDA COUNTY	
<b>Title Link:</b>					<a href="https://geotracker.waterboards.ca.gov/view_documents?global_id=SLT2O363253&amp;enforcement_id=6275935">https://geotracker.waterboards.ca.gov/view_documents?global_id=SLT2O363253&amp;enforcement_id=6275935</a>	
<b>Type:</b>					COST RECOVERY AGREEMENT / N. OF REIMBURSEMENT	
<b>Document Type:</b>	Monitoring Reports				<b>Submitted:</b>	
<b>Document Date:</b>	2/1/2016				<b>Submitted By:</b>	AARON O'BRIEN (AUTH_RP)
<b>Size :</b>	1,339 KB					
<b>Title:</b>					GROUNDWATER MONITORING RESULTS	
<b>Title Link:</b>					<a href="https://geotracker.waterboards.ca.gov/esi/uploads/geo_report/9104734957/SLT2O363253.PDF">https://geotracker.waterboards.ca.gov/esi/uploads/geo_report/9104734957/SLT2O363253.PDF</a>	
<b>Type:</b>					MONITORING REPORT - ANNUALLY	
<b>Document Type:</b>	Monitoring Reports				<b>Submitted:</b>	
<b>Document Date:</b>	3/5/2015				<b>Submitted By:</b>	AARON O'BRIEN (AUTH_RP)
<b>Size :</b>	713 KB					
<b>Title:</b>					GROUNDWATER MONITORING RESULTS	
<b>Title Link:</b>					<a href="https://geotracker.waterboards.ca.gov/esi/uploads/geo_report/9380312085/SLT2O363253.PDF">https://geotracker.waterboards.ca.gov/esi/uploads/geo_report/9380312085/SLT2O363253.PDF</a>	
<b>Type:</b>					MONITORING REPORT - ANNUALLY	
<b>Document Type:</b>	Monitoring Reports				<b>Submitted:</b>	
<b>Document Date:</b>	2/14/2014				<b>Submitted By:</b>	AARON O'BRIEN (AUTH_RP)

Map Key	Number of Records	Direction	Distance (mi/ft)	Elev/Diff (ft)	Site	DB
<b>Size :</b>	1,883 KB					
<b>Title:</b>					GROUNDWATER REMEDIATION UPDATE AND MONITORING RESULTS	
<b>Title Link:</b>					<a href="https://geotracker.waterboards.ca.gov/esi/uploads/geo_report/7929155468/SLT2O363253.PDF">https://geotracker.waterboards.ca.gov/esi/uploads/geo_report/7929155468/SLT2O363253.PDF</a>	
<b>Type:</b>					MONITORING REPORT - ANNUALLY	
<b>Document Type:</b>	Site Documents				<b>Submitted:</b>	
<b>Document Date:</b>	2/14/2014				<b>Submitted By:</b>	CHERYL PROWELL (REGULATOR)
<b>Size :</b>						
<b>Title:</b>					GROUNDWATER REMEDIATION UPDATE AND MONITORING RESULTS - REGULATOR RESPONSE	
<b>Title Link:</b>					<a href="https://geotracker.waterboards.ca.gov/view_documents?global_id=SLT2O363253&amp;document_id=5798486">https://geotracker.waterboards.ca.gov/view_documents?global_id=SLT2O363253&amp;document_id=5798486</a>	
<b>Type:</b>					REMEDIAL PROGRESS REPORT	
<b>Document Type:</b>	Site Documents				<b>Submitted:</b>	
<b>Document Date:</b>	6/12/2013				<b>Submitted By:</b>	(REGULATOR)
<b>Size :</b>						
<b>Title:</b>					NOTICE OF CASE TRANSFER	
<b>Title Link:</b>					<a href="https://geotracker.waterboards.ca.gov/view_documents?global_id=SLT2O363253&amp;enforcement_id=6164106">https://geotracker.waterboards.ca.gov/view_documents?global_id=SLT2O363253&amp;enforcement_id=6164106</a>	
<b>Type:</b>					REFERRAL TO REGIONAL BOARD	
<b>Document Type:</b>	Monitoring Reports				<b>Submitted:</b>	
<b>Document Date:</b>	10/18/2012				<b>Submitted By:</b>	AARON O'BRIEN (AUTH_RP)
<b>Size :</b>	5,469 KB					
<b>Title:</b>					GROUNDWATER MONITORING RESULTS AND PROPOSAL FOR ADDITIONAL REMEDIATION INJECTIONS	
<b>Title Link:</b>					<a href="https://geotracker.waterboards.ca.gov/esi/uploads/geo_report/8872312426/SLT2O363253.PDF">https://geotracker.waterboards.ca.gov/esi/uploads/geo_report/8872312426/SLT2O363253.PDF</a>	
<b>Type:</b>					MONITORING REPORT - ANNUALLY	
<b>Document Type:</b>	Monitoring Reports				<b>Submitted:</b>	
<b>Document Date:</b>	6/17/2011				<b>Submitted By:</b>	AARON O'BRIEN (AUTH_RP)
<b>Size :</b>	2,927 KB					
<b>Title:</b>					GROUNDWATER MONITORING RESULTS	
<b>Title Link:</b>					<a href="https://geotracker.waterboards.ca.gov/esi/uploads/geo_report/5215302824/SLT2O363253.PDF">https://geotracker.waterboards.ca.gov/esi/uploads/geo_report/5215302824/SLT2O363253.PDF</a>	
<b>Type:</b>					MONITORING REPORT - OTHER	
<b>Document Type:</b>	Monitoring Reports				<b>Submitted:</b>	
<b>Document Date:</b>	2/15/2011				<b>Submitted By:</b>	AARON O'BRIEN (AUTH_RP)
<b>Size :</b>	1,268 KB					
<b>Title:</b>					GROUNDWATER MONITORING RESULTS	
<b>Title Link:</b>					<a href="https://geotracker.waterboards.ca.gov/esi/uploads/geo_report/6502301812/SLT2O363253.PDF">https://geotracker.waterboards.ca.gov/esi/uploads/geo_report/6502301812/SLT2O363253.PDF</a>	
<b>Type:</b>					MONITORING REPORT - OTHER	
<b>Document Type:</b>	Monitoring Reports				<b>Submitted:</b>	
<b>Document Date:</b>	2/15/2011				<b>Submitted By:</b>	(REGULATOR)
<b>Size :</b>	6,735 KB					
<b>Title:</b>					GROUNDWATER MONITORING REPORT -	
<b>Title Link:</b>					<a href="https://geotracker.waterboards.ca.gov/regulators/deliverable_documents/1527526676/02%2D15%2D11%20Groundwater%20Monitoring%2Epdf">https://geotracker.waterboards.ca.gov/regulators/deliverable_documents/1527526676/02%2D15%2D11%20Groundwater%20Monitoring%2Epdf</a>	
<b>Type:</b>					MONITORING REPORT - OTHER	
<b>Document Type:</b>	Site Documents				<b>Submitted:</b>	
<b>Document Date:</b>	1/1/2010				<b>Submitted By:</b>	(REGULATOR)
<b>Size :</b>						
<b>Title:</b>					SITE PHOTOGRAPHS	
<b>Title Link:</b>					<a href="https://geotracker.waterboards.ca.gov/view_documents?global_id=SLT2O363253&amp;document_id=5785988">https://geotracker.waterboards.ca.gov/view_documents?global_id=SLT2O363253&amp;document_id=5785988</a>	
<b>Type:</b>					OTHER REPORT / DOCUMENT	
<b>Document Type:</b>	Site Documents				<b>Submitted:</b>	
<b>Document Date:</b>	5/29/2009				<b>Submitted By:</b>	(REGULATOR)
<b>Size :</b>						
<b>Title:</b>					RESPONSE TO COMMENTS	
<b>Title Link:</b>					<a href="https://geotracker.waterboards.ca.gov/view_documents?global_id=SLT2O363253&amp;document_id=5788045">https://geotracker.waterboards.ca.gov/view_documents?global_id=SLT2O363253&amp;document_id=5788045</a>	
<b>Type:</b>					OTHER REPORT / DOCUMENT	
<b>Document Type:</b>	Site Documents				<b>Submitted:</b>	
<b>Document Date:</b>	4/13/2009				<b>Submitted By:</b>	(REGULATOR)
<b>Size :</b>						
<b>Title:</b>					INSPECTION FORM	
<b>Title Link:</b>					<a href="https://geotracker.waterboards.ca.gov/view_documents?global_id=SLT2O363253&amp;enforcement_id=6182684">https://geotracker.waterboards.ca.gov/view_documents?global_id=SLT2O363253&amp;enforcement_id=6182684</a>	
<b>Type:</b>					SITE VISIT / INSPECTION / SAMPLING	

<b>Map Key</b>	<b>Number of Records</b>	<b>Direction</b>	<b>Distance (mi/ft)</b>	<b>Elev/Diff (ft)</b>	<b>Site</b>	<b>DB</b>
<b>Document Type:</b> <b>Document Date:</b> <b>Size :</b> <b>Title:</b> <b>Title Link:</b> <b>Type:</b>	Site Documents 4/9/2009				<b>Submitted:</b> <b>Submitted By:</b> (REGULATOR)	
					SAMPLE RESULTS AND CORRESPONDENCE <a href="https://geotracker.waterboards.ca.gov/view_documents?global_id=SLT2O363253&amp;document_id=5788022">https://geotracker.waterboards.ca.gov/view_documents?global_id=SLT2O363253&amp;document_id=5788022</a> OTHER REPORT / DOCUMENT	
<b>Document Type:</b> <b>Document Date:</b> <b>Size :</b> <b>Title:</b> <b>Title Link:</b> <b>Type:</b>	Site Documents 4/6/2009				<b>Submitted:</b> <b>Submitted By:</b> (REGULATOR)	
					REQUEST FOR WELL ABANDONMENT AND STATUS OF GROUNDWATER REMEDIATION <a href="https://geotracker.waterboards.ca.gov/view_documents?global_id=SLT2O363253&amp;document_id=5788021">https://geotracker.waterboards.ca.gov/view_documents?global_id=SLT2O363253&amp;document_id=5788021</a> OTHER REPORT / DOCUMENT	
<b>Document Type:</b> <b>Document Date:</b> <b>Size :</b> <b>Title:</b> <b>Title Link:</b> <b>Type:</b>	Monitoring Reports 4/6/2009 464 KB				<b>Submitted:</b> <b>Submitted By:</b> (REGULATOR)	
					WELL DESTRUCTION AND GROUNDWATER MONITORING STATUS - EXCERPTED PORTIONS FROM REPORT - REGULATOR RESPONSE <a href="https://geotracker.waterboards.ca.gov/regulators/deliverable_documents/3805463492/ECI%20Status%20and%20well%20closure%20request%2Epdf">https://geotracker.waterboards.ca.gov/regulators/deliverable_documents/3805463492/ECI%20Status%20and%20well%20closure%20request%2Epdf</a> MONITORING REPORT - OTHER	
<b>Document Type:</b> <b>Document Date:</b> <b>Size :</b> <b>Title:</b> <b>Title Link:</b> <b>Type:</b>	Site Documents 3/9/2009				<b>Submitted:</b> <b>Submitted By:</b> (REGULATOR)	
					MISCELLANEOUS SITE FIGURES <a href="https://geotracker.waterboards.ca.gov/view_documents?global_id=SLT2O363253&amp;document_id=5789739">https://geotracker.waterboards.ca.gov/view_documents?global_id=SLT2O363253&amp;document_id=5789739</a> OTHER REPORT / DOCUMENT	
<b>Document Type:</b> <b>Document Date:</b> <b>Size :</b> <b>Title:</b> <b>Title Link:</b> <b>Type:</b>	Site Documents 11/20/2008				<b>Submitted:</b> <b>Submitted By:</b> (REGULATOR)	
					REVISIONS TO WORKPLAN <a href="https://geotracker.waterboards.ca.gov/view_documents?global_id=SLT2O363253&amp;document_id=5789743">https://geotracker.waterboards.ca.gov/view_documents?global_id=SLT2O363253&amp;document_id=5789743</a> OTHER WORKPLAN	
<b>Document Type:</b> <b>Document Date:</b> <b>Size :</b> <b>Title:</b> <b>Title Link:</b> <b>Type:</b>	Monitoring Reports 8/31/2007 9,345 KB				<b>Submitted:</b> <b>Submitted By:</b> (REGULATOR)	
					GROUNDWATER MONITORING - <a href="https://geotracker.waterboards.ca.gov/regulators/deliverable_documents/9975248575/08%2D31%2D07%20Groundwater%20Monitoring%2Epdf">https://geotracker.waterboards.ca.gov/regulators/deliverable_documents/9975248575/08%2D31%2D07%20Groundwater%20Monitoring%2Epdf</a> MONITORING REPORT - QUARTERLY	
<b>Document Type:</b> <b>Document Date:</b> <b>Size :</b> <b>Title:</b> <b>Title Link:</b> <b>Type:</b>	Monitoring Reports 8/30/2007 330 KB				<b>Submitted:</b> <b>Submitted By:</b> (REGULATOR)	
					GW MONITORING AND PROPOSED REMEDIAL ACTIVITY - GW MONITORING - REGULATOR RESPONSE <a href="https://geotracker.waterboards.ca.gov/regulators/deliverable_documents/3675824820/ECI%20Aug%202007%2Epdf">https://geotracker.waterboards.ca.gov/regulators/deliverable_documents/3675824820/ECI%20Aug%202007%2Epdf</a> MONITORING REPORT - OTHER	
<b>Document Type:</b> <b>Document Date:</b> <b>Size :</b> <b>Title:</b> <b>Title Link:</b> <b>Type:</b>	Site Documents 5/5/2005				<b>Submitted:</b> <b>Submitted By:</b> ASHA TURMAN (REGULATOR)	
					DECEMBER 2004 GROUNDWATER MONITORING AND CLOSURE REPORT <a href="https://geotracker.waterboards.ca.gov/view_documents?global_id=SLT2O363253&amp;document_id=5900738">https://geotracker.waterboards.ca.gov/view_documents?global_id=SLT2O363253&amp;document_id=5900738</a> REQUEST FOR CLOSURE	
<b>Document Type:</b> <b>Document Date:</b> <b>Size :</b> <b>Title:</b> <b>Title Link:</b> <b>Type:</b>	Site Documents 4/29/2005				<b>Submitted:</b> <b>Submitted By:</b> (REGULATOR)	
					SITE CLOSURE REPORT <a href="https://geotracker.waterboards.ca.gov/view_documents?global_id=SLT2O363253&amp;document_id=5785990">https://geotracker.waterboards.ca.gov/view_documents?global_id=SLT2O363253&amp;document_id=5785990</a> OTHER REPORT / DOCUMENT	
<b>Document Type:</b> <b>Document Date:</b>	Monitoring Reports 8/16/2004				<b>Submitted:</b> <b>Submitted By:</b> (REGULATOR)	

Map Key	Number of Records	Direction	Distance (mi/ft)	Elev/Diff (ft)	Site	DB
<b>Size :</b>	13,571 KB					
<b>Title:</b>	JUNE 2004 GROUNDWATER MONITORING -					
<b>Title Link:</b>	<a href="https://geotracker.waterboards.ca.gov/regulators/deliverable_documents/3085996866/08%2D16%2D04%20June%2004%20GW%20Monitoring%2Epdf">https://geotracker.waterboards.ca.gov/regulators/deliverable_documents/3085996866/08%2D16%2D04%20June%2004%20GW%20Monitoring%2Epdf</a>					
<b>Type:</b>	MONITORING REPORT - QUARTERLY					
<b>Document Type:</b>	Monitoring Reports			<b>Submitted:</b>		
<b>Document Date:</b>	8/16/2004			<b>Submitted By:</b>	(REGULATOR)	
<b>Size :</b>	546 KB					
<b>Title:</b>	GW MONITORING AND INJECTION POINT INSTALLATION - MONITORING AND IN-SITU REMEDIATION DETAILS, 2004 - REGULATOR RESPONSE					
<b>Title Link:</b>	<a href="https://geotracker.waterboards.ca.gov/regulators/deliverable_documents/7199355900/EC1%20June%202004%20gwm%2Epdf">https://geotracker.waterboards.ca.gov/regulators/deliverable_documents/7199355900/EC1%20June%202004%20gwm%2Epdf</a>					
<b>Type:</b>	MONITORING REPORT - OTHER					
<b>Document Type:</b>	Site Documents			<b>Submitted:</b>		
<b>Document Date:</b>	4/15/2004			<b>Submitted By:</b>	(REGULATOR)	
<b>Size :</b>						
<b>Title:</b>	INJECTION WELL CONSTRUCTION PERMIT					
<b>Title Link:</b>	<a href="https://geotracker.waterboards.ca.gov/view_documents?global_id=SLT2O363253&amp;document_id=5788027">https://geotracker.waterboards.ca.gov/view_documents?global_id=SLT2O363253&amp;document_id=5788027</a>					
<b>Type:</b>	OTHER REPORT / DOCUMENT					
<b>Document Type:</b>	Monitoring Reports			<b>Submitted:</b>		
<b>Document Date:</b>	2/17/2004			<b>Submitted By:</b>	(REGULATOR)	
<b>Size :</b>	13,885 KB					
<b>Title:</b>	4THQM03 -					
<b>Title Link:</b>	<a href="https://geotracker.waterboards.ca.gov/regulators/deliverable_documents/4842945694/02%2D17%2D04%20Dec%2003%20GW%20Monitoring%2Epdf">https://geotracker.waterboards.ca.gov/regulators/deliverable_documents/4842945694/02%2D17%2D04%20Dec%2003%20GW%20Monitoring%2Epdf</a>					
<b>Type:</b>	MONITORING REPORT - QUARTERLY					
<b>Document Type:</b>	Monitoring Reports			<b>Submitted:</b>		
<b>Document Date:</b>	9/26/2003			<b>Submitted By:</b>	(REGULATOR)	
<b>Size :</b>	10,724 KB					
<b>Title:</b>	JUNE 2003 GROUNDWATER MONITORING -					
<b>Title Link:</b>	<a href="https://geotracker.waterboards.ca.gov/regulators/deliverable_documents/5026829361/09%2D26%2D03%20June%2003%20GW%20Monitoring%2Epdf">https://geotracker.waterboards.ca.gov/regulators/deliverable_documents/5026829361/09%2D26%2D03%20June%2003%20GW%20Monitoring%2Epdf</a>					
<b>Type:</b>	MONITORING REPORT - QUARTERLY					
<b>Document Type:</b>	Monitoring Reports			<b>Submitted:</b>		
<b>Document Date:</b>	9/26/2003			<b>Submitted By:</b>	(REGULATOR)	
<b>Size :</b>	620 KB					
<b>Title:</b>	GW MONITORING AND WELL INSTALLATION - MONITORING AND OW-6 INSTALLATION - REGULATOR RESPONSE					
<b>Title Link:</b>	<a href="https://geotracker.waterboards.ca.gov/regulators/deliverable_documents/4752347648/EC1%20Junw%202003%20gwm%5FMW6%2Epdf">https://geotracker.waterboards.ca.gov/regulators/deliverable_documents/4752347648/EC1%20Junw%202003%20gwm%5FMW6%2Epdf</a>					
<b>Type:</b>	MONITORING REPORT - OTHER					
<b>Document Type:</b>	Monitoring Reports			<b>Submitted:</b>		
<b>Document Date:</b>	3/14/2003			<b>Submitted By:</b>	(REGULATOR)	
<b>Size :</b>	13,644 KB					
<b>Title:</b>	GROUNDWATER MONITORING REPORT -					
<b>Title Link:</b>	<a href="https://geotracker.waterboards.ca.gov/regulators/deliverable_documents/1940337955/03%2D14%2D03%20Groundwater%20Monitoring%2Epdf">https://geotracker.waterboards.ca.gov/regulators/deliverable_documents/1940337955/03%2D14%2D03%20Groundwater%20Monitoring%2Epdf</a>					
<b>Type:</b>	MONITORING REPORT - QUARTERLY					
<b>Document Type:</b>	Site Documents			<b>Submitted:</b>		
<b>Document Date:</b>	10/1/2002			<b>Submitted By:</b>	(REGULATOR)	
<b>Size :</b>						
<b>Title:</b>	INFORMATION ABOUT CHEMICALS					
<b>Title Link:</b>	<a href="https://geotracker.waterboards.ca.gov/view_documents?global_id=SLT2O363253&amp;document_id=5785994">https://geotracker.waterboards.ca.gov/view_documents?global_id=SLT2O363253&amp;document_id=5785994</a>					
<b>Type:</b>	OTHER REPORT / DOCUMENT					
<b>Document Type:</b>	Monitoring Reports			<b>Submitted:</b>		
<b>Document Date:</b>	7/31/2002			<b>Submitted By:</b>	(REGULATOR)	
<b>Size :</b>	10,197 KB					
<b>Title:</b>	2NDQM02 -					
<b>Title Link:</b>	<a href="https://geotracker.waterboards.ca.gov/regulators/deliverable_documents/7344297647/07%2D31%2D02%202ndQM02%2Epdf">https://geotracker.waterboards.ca.gov/regulators/deliverable_documents/7344297647/07%2D31%2D02%202ndQM02%2Epdf</a>					
<b>Type:</b>	MONITORING REPORT - QUARTERLY					



<b>Map Key</b>	<b>Number of Records</b>	<b>Direction</b>	<b>Distance (mi/ft)</b>	<b>Elev/Diff (ft)</b>	<b>Site</b>	<b>DB</b>
<b>Document Type:</b>	Monitoring Reports				<b>Submitted:</b>	
<b>Document Date:</b>	3/8/2002				<b>Submitted By:</b>	(REGULATOR)
<b>Size :</b>	1,963 KB					
<b>Title:</b>	3RDQM01 -					
<b>Title Link:</b>	<a href="https://geotracker.waterboards.ca.gov/regulators/deliverable_documents/7316831827/03%2D08%2D02%2D02%201st%20GW%20Monitoring%2Epdf">https://geotracker.waterboards.ca.gov/regulators/deliverable_documents/7316831827/03%2D08%2D02%2D02%201st%20GW%20Monitoring%2Epdf</a>					
<b>Type:</b>	MONITORING REPORT - QUARTERLY					
<b>Document Type:</b>	Monitoring Reports				<b>Submitted:</b>	
<b>Document Date:</b>	2/26/2002				<b>Submitted By:</b>	(REGULATOR)
<b>Size :</b>	8,068 KB					
<b>Title:</b>	3RDQM01 -					
<b>Title Link:</b>	<a href="https://geotracker.waterboards.ca.gov/regulators/deliverable_documents/7385024845/02%2D26%2D02%203rdQM01%2Epdf">https://geotracker.waterboards.ca.gov/regulators/deliverable_documents/7385024845/02%2D26%2D02%203rdQM01%2Epdf</a>					
<b>Type:</b>	MONITORING REPORT - QUARTERLY					
<b>Document Type:</b>	Monitoring Reports				<b>Submitted:</b>	
<b>Document Date:</b>	10/18/2001				<b>Submitted By:</b>	(REGULATOR)
<b>Size :</b>	7,449 KB					
<b>Title:</b>	2NDQM01 -					
<b>Title Link:</b>	<a href="https://geotracker.waterboards.ca.gov/regulators/deliverable_documents/4520261466/10%2D18%2D01%202ndQM01%2Epdf">https://geotracker.waterboards.ca.gov/regulators/deliverable_documents/4520261466/10%2D18%2D01%202ndQM01%2Epdf</a>					
<b>Type:</b>	MONITORING REPORT - QUARTERLY					
<b>Document Type:</b>	Site Documents				<b>Submitted:</b>	
<b>Document Date:</b>	7/12/2001				<b>Submitted By:</b>	(REGULATOR)
<b>Size :</b>						
<b>Title:</b>	LETTER RESPONSE TO REQUEST FOR WORK PLAN - REGULATOR RESPONSE					
<b>Title Link:</b>	<a href="https://geotracker.waterboards.ca.gov/view_documents?global_id=SLT2O363253&amp;document_id=5699033">https://geotracker.waterboards.ca.gov/view_documents?global_id=SLT2O363253&amp;document_id=5699033</a>					
<b>Type:</b>	CORRESPONDENCE					
<b>Document Type:</b>	Site Documents				<b>Submitted:</b>	
<b>Document Date:</b>	5/25/2001				<b>Submitted By:</b>	(REGULATOR)
<b>Size :</b>						
<b>Title:</b>	1STQM01					
<b>Title Link:</b>	<a href="https://geotracker.waterboards.ca.gov/view_documents?global_id=SLT2O363253&amp;document_id=5788028">https://geotracker.waterboards.ca.gov/view_documents?global_id=SLT2O363253&amp;document_id=5788028</a>					
<b>Type:</b>	OTHER REPORT / DOCUMENT					
<b>Document Type:</b>	Site Documents				<b>Submitted:</b>	
<b>Document Date:</b>	3/28/2001				<b>Submitted By:</b>	(REGULATOR)
<b>Size :</b>						
<b>Title:</b>	TECHNICAL CORRESPONDENCE ABOUT AIR QUALITY FROM CITY OF BERKELEY, BAAQMD, ELECTRO COATINGS, AND BEST ENVIRONMENTAL					
<b>Title Link:</b>	<a href="https://geotracker.waterboards.ca.gov/view_documents?global_id=SLT2O363253&amp;document_id=5789740">https://geotracker.waterboards.ca.gov/view_documents?global_id=SLT2O363253&amp;document_id=5789740</a>					
<b>Type:</b>	CORRESPONDENCE					
<b>Document Type:</b>	Monitoring Reports				<b>Submitted:</b>	
<b>Document Date:</b>	2/2/2001				<b>Submitted By:</b>	(REGULATOR)
<b>Size :</b>	7,720 KB					
<b>Title:</b>	QUARTERLY GROUNDWATER MONITORING -					
<b>Title Link:</b>	<a href="https://geotracker.waterboards.ca.gov/regulators/deliverable_documents/1229444742/02%2D02%2D01%20Quarterly%20Monitoring%2Epdf">https://geotracker.waterboards.ca.gov/regulators/deliverable_documents/1229444742/02%2D02%2D01%20Quarterly%20Monitoring%2Epdf</a>					
<b>Type:</b>	MONITORING REPORT - QUARTERLY					
<b>Document Type:</b>	Monitoring Reports				<b>Submitted:</b>	
<b>Document Date:</b>	11/14/2000				<b>Submitted By:</b>	(REGULATOR)
<b>Size :</b>	8,648 KB					
<b>Title:</b>	QUARTERLY GROUNDWATER MONITORING -					
<b>Title Link:</b>	<a href="https://geotracker.waterboards.ca.gov/regulators/deliverable_documents/2073881387/11%2D14%2D00%20Quarterly%20Monitoring%2Epdf">https://geotracker.waterboards.ca.gov/regulators/deliverable_documents/2073881387/11%2D14%2D00%20Quarterly%20Monitoring%2Epdf</a>					
<b>Type:</b>	MONITORING REPORT - QUARTERLY					
<b>Document Type:</b>	Site Documents				<b>Submitted:</b>	
<b>Document Date:</b>	9/7/2000				<b>Submitted By:</b>	DAVID TANOUYE (REGULATOR)
<b>Size :</b>						
<b>Title:</b>	NO FURTHER ACTION FOR 1401 PARK AVENUE PARCEL					
<b>Title Link:</b>	<a href="https://geotracker.waterboards.ca.gov/view_documents?global_id=SLT2O363253&amp;enforcement_id=6334986">https://geotracker.waterboards.ca.gov/view_documents?global_id=SLT2O363253&amp;enforcement_id=6334986</a>					
<b>Type:</b>	CLOSURE/NO FURTHER ACTION LETTER					

<b>Map Key</b>	<b>Number of Records</b>	<b>Direction</b>	<b>Distance (mi/ft)</b>	<b>Elev/Diff (ft)</b>	<b>Site</b>	<b>DB</b>
<b>Document Type:</b> <b>Document Date:</b> <b>Size :</b> <b>Title:</b> <b>Title Link:</b> <b>Type:</b>	Site Documents 8/22/2000				<b>Submitted:</b> <b>Submitted By:</b> DAVID TANOUYE (REGULATOR)	
					RECISSION OF CLEANUP AND ABATEMENT ORDER 77-011 <a href="https://geotracker.waterboards.ca.gov/view_documents?global_id=SLT2O363253&amp;enforcement_id=6334988">https://geotracker.waterboards.ca.gov/view_documents?global_id=SLT2O363253&amp;enforcement_id=6334988</a> RECISSION OF ENFORCEMENT ACTION	
<b>Document Type:</b> <b>Document Date:</b> <b>Size :</b> <b>Title:</b> <b>Title Link:</b> <b>Type:</b>	Monitoring Reports 8/16/2000 8,531 KB				<b>Submitted:</b> <b>Submitted By:</b> (REGULATOR)	
					QUARTERLY GROUNDWATER MONITORING - <a href="https://geotracker.waterboards.ca.gov/regulators/deliverable_documents/1587736368/08%2D16%2D00%20Quarterly%20Monitoring%2Epdf">https://geotracker.waterboards.ca.gov/regulators/deliverable_documents/1587736368/08%2D16%2D00%20Quarterly%20Monitoring%2Epdf</a> MONITORING REPORT - QUARTERLY	
<b>Document Type:</b> <b>Document Date:</b> <b>Size :</b> <b>Title:</b> <b>Title Link:</b> <b>Type:</b>	Site Documents 8/11/2000				<b>Submitted:</b> <b>Submitted By:</b> DAVID TANOUYE (REGULATOR)	
					REGULATORY STATUS <a href="https://geotracker.waterboards.ca.gov/view_documents?global_id=SLT2O363253&amp;enforcement_id=6334990">https://geotracker.waterboards.ca.gov/view_documents?global_id=SLT2O363253&amp;enforcement_id=6334990</a> TECHNICAL CORRESPONDENCE / ASSISTANCE / OTHER	
<b>Document Type:</b> <b>Document Date:</b> <b>Size :</b> <b>Title:</b> <b>Title Link:</b> <b>Type:</b>	Monitoring Reports 3/8/2000 6,477 KB				<b>Submitted:</b> <b>Submitted By:</b> (REGULATOR)	
					QUARTERLY GROUNDWATER MONITORING - <a href="https://geotracker.waterboards.ca.gov/regulators/deliverable_documents/1868652164/03%2D08%2D00%20Quarterly%20Monitoring%2Epdf">https://geotracker.waterboards.ca.gov/regulators/deliverable_documents/1868652164/03%2D08%2D00%20Quarterly%20Monitoring%2Epdf</a> MONITORING REPORT - QUARTERLY	
<b>Document Type:</b> <b>Document Date:</b> <b>Size :</b> <b>Title:</b> <b>Title Link:</b> <b>Type:</b>	Monitoring Reports 1/14/2000 7,275 KB				<b>Submitted:</b> <b>Submitted By:</b> ASHA TURMAN (REGULATOR)	
					OCTOBER 1999 QUARTERLY GROUNDWATER ANALYSIS - <a href="https://geotracker.waterboards.ca.gov/regulators/deliverable_documents/5984038412/oct99gwm%2Epdf">https://geotracker.waterboards.ca.gov/regulators/deliverable_documents/5984038412/oct99gwm%2Epdf</a> MONITORING REPORT - QUARTERLY	
<b>Document Type:</b> <b>Document Date:</b> <b>Size :</b> <b>Title:</b> <b>Title Link:</b> <b>Type:</b>	Site Documents 1/1/2000				<b>Submitted:</b> <b>Submitted By:</b> (REGULATOR)	
					2000'S CORRESPONDENCE <a href="https://geotracker.waterboards.ca.gov/view_documents?global_id=SLT2O363253&amp;document_id=5789746">https://geotracker.waterboards.ca.gov/view_documents?global_id=SLT2O363253&amp;document_id=5789746</a> CORRESPONDENCE	
<b>Document Type:</b> <b>Document Date:</b> <b>Size :</b> <b>Title:</b> <b>Title Link:</b> <b>Type:</b>	Site Documents 1/1/2000				<b>Submitted:</b> <b>Submitted By:</b> (REGULATOR)	
					WELL COMPLETION REPORTS <a href="https://geotracker.waterboards.ca.gov/view_documents?global_id=SLT2O363253&amp;document_id=5785986">https://geotracker.waterboards.ca.gov/view_documents?global_id=SLT2O363253&amp;document_id=5785986</a> OTHER REPORT / DOCUMENT	
<b>Document Type:</b> <b>Document Date:</b> <b>Size :</b> <b>Title:</b> <b>Title Link:</b> <b>Type:</b>	Site Documents 1/1/2000				<b>Submitted:</b> <b>Submitted By:</b> (REGULATOR)	
					TECHNICAL CORRESPONDENCE (VARIOUS DOCUMENTS) - 12/1994 CITY OF BERKELEY LETTER TO DISCHARGER W/REQUIREMENT FOR WORK PLANS FOR:CHROMIUM 6 CONTAMINATION DELINEATION IN SOIL AND GW, FEASIBILITY STUDY FOR CORRECTIVE ACTIONS TO REMOVE CHROMIUM FROM SOIL AND GW, RISK ASSESSMENT, AND EVALUATION OF THE FACILITY STORM WATER POLLUTION PREVENTION PLAN. <a href="https://geotracker.waterboards.ca.gov/view_documents?global_id=SLT2O363253&amp;document_id=5786000">https://geotracker.waterboards.ca.gov/view_documents?global_id=SLT2O363253&amp;document_id=5786000</a> CORRESPONDENCE	
<b>Document Type:</b> <b>Document Date:</b> <b>Size :</b> <b>Title:</b> <b>Title Link:</b> <b>Type:</b>	Site Documents 1/1/2000				<b>Submitted:</b> <b>Submitted By:</b> (REGULATOR)	
					UST RELATED DOCUMENTS <a href="https://geotracker.waterboards.ca.gov/view_documents?global_id=SLT2O363253&amp;document_id=5785998">https://geotracker.waterboards.ca.gov/view_documents?global_id=SLT2O363253&amp;document_id=5785998</a> OTHER REPORT / DOCUMENT	

<b>Map Key</b>	<b>Number of Records</b>	<b>Direction</b>	<b>Distance (mi/ft)</b>	<b>Elev/Diff (ft)</b>	<b>Site</b>	<b>DB</b>
<b>Document Type:</b>	Monitoring Reports				<b>Submitted:</b>	
<b>Document Date:</b>	9/27/1999				<b>Submitted By:</b>	(REGULATOR)
<b>Size :</b>	7,502 KB					
<b>Title:</b>	QUARTERLY GROUNDWATER MONITORING -					
<b>Title Link:</b>	<a href="https://geotracker.waterboards.ca.gov/regulators/deliverable_documents/8270815789/09%2D27%2D99%20Quarterly%20Monitoring%2Epdf">https://geotracker.waterboards.ca.gov/regulators/deliverable_documents/8270815789/09%2D27%2D99%20Quarterly%20Monitoring%2Epdf</a>					
<b>Type:</b>	MONITORING REPORT - QUARTERLY					
<b>Document Type:</b>	Monitoring Reports				<b>Submitted:</b>	
<b>Document Date:</b>	9/21/1999				<b>Submitted By:</b>	ASHA TURMAN (REGULATOR)
<b>Size :</b>	6,791 KB					
<b>Title:</b>	QUARTERLY MONITORING REPORT, MAY 1999 -					
<b>Title Link:</b>	<a href="https://geotracker.waterboards.ca.gov/regulators/deliverable_documents/2028822958/gwsamay1999%2Epdf">https://geotracker.waterboards.ca.gov/regulators/deliverable_documents/2028822958/gwsamay1999%2Epdf</a>					
<b>Type:</b>	MONITORING REPORT - QUARTERLY					
<b>Document Type:</b>	Monitoring Reports				<b>Submitted:</b>	
<b>Document Date:</b>	3/8/1999				<b>Submitted By:</b>	(REGULATOR)
<b>Size :</b>	4,699 KB					
<b>Title:</b>	QUARTERLY GROUNDWATER MONITORING -					
<b>Title Link:</b>	<a href="https://geotracker.waterboards.ca.gov/regulators/deliverable_documents/3939222574/03%2D08%2D99%20Quarterly%20Monitoring%2Epdf">https://geotracker.waterboards.ca.gov/regulators/deliverable_documents/3939222574/03%2D08%2D99%20Quarterly%20Monitoring%2Epdf</a>					
<b>Type:</b>	MONITORING REPORT - QUARTERLY					
<b>Document Type:</b>	Site Documents				<b>Submitted:</b>	
<b>Document Date:</b>	1/12/1999				<b>Submitted By:</b>	(REGULATOR)
<b>Size :</b>						
<b>Title:</b>	QUARTERLY GROUNDWATER SAMPLING					
<b>Title Link:</b>	<a href="https://geotracker.waterboards.ca.gov/view_documents?global_id=SLT2O363253&amp;document_id=5786039">https://geotracker.waterboards.ca.gov/view_documents?global_id=SLT2O363253&amp;document_id=5786039</a>					
<b>Type:</b>	OTHER REPORT / DOCUMENT					
<b>Document Type:</b>	Monitoring Reports				<b>Submitted:</b>	
<b>Document Date:</b>	10/5/1998				<b>Submitted By:</b>	(REGULATOR)
<b>Size :</b>	6,298 KB					
<b>Title:</b>	QUARTERLY GROUNDWATER MONITORING -					
<b>Title Link:</b>	<a href="https://geotracker.waterboards.ca.gov/regulators/deliverable_documents/7366210758/10%2D05%2D98%20Quarterly%20Monitoring%2Epdf">https://geotracker.waterboards.ca.gov/regulators/deliverable_documents/7366210758/10%2D05%2D98%20Quarterly%20Monitoring%2Epdf</a>					
<b>Type:</b>	MONITORING REPORT - QUARTERLY					
<b>Document Type:</b>	Site Documents				<b>Submitted:</b>	
<b>Document Date:</b>	5/7/1998				<b>Submitted By:</b>	(REGULATOR)
<b>Size :</b>						
<b>Title:</b>	APPLICATIONS FOR MONITORING WELLS AND INJECTION POINTS					
<b>Title Link:</b>	<a href="https://geotracker.waterboards.ca.gov/view_documents?global_id=SLT2O363253&amp;enforcement_id=6182687">https://geotracker.waterboards.ca.gov/view_documents?global_id=SLT2O363253&amp;enforcement_id=6182687</a>					
<b>Type:</b>	TECHNICAL CORRESPONDENCE / ASSISTANCE / OTHER					
<b>Document Type:</b>	Monitoring Reports				<b>Submitted:</b>	
<b>Document Date:</b>	4/28/1998				<b>Submitted By:</b>	(REGULATOR)
<b>Size :</b>	4,608 KB					
<b>Title:</b>	QUARTERLY GROUNDWATER MONITORING -					
<b>Title Link:</b>	<a href="https://geotracker.waterboards.ca.gov/regulators/deliverable_documents/8754530191/04%2D28%2D98%20Quarterly%20Monitoring%2Epdf">https://geotracker.waterboards.ca.gov/regulators/deliverable_documents/8754530191/04%2D28%2D98%20Quarterly%20Monitoring%2Epdf</a>					
<b>Type:</b>	MONITORING REPORT - QUARTERLY					
<b>Document Type:</b>	Site Documents				<b>Submitted:</b>	
<b>Document Date:</b>	3/2/1998				<b>Submitted By:</b>	(REGULATOR)
<b>Size :</b>						
<b>Title:</b>	REVISED CORRECTIVE ACTION PLAN					
<b>Title Link:</b>	<a href="https://geotracker.waterboards.ca.gov/view_documents?global_id=SLT2O363253&amp;document_id=5786050">https://geotracker.waterboards.ca.gov/view_documents?global_id=SLT2O363253&amp;document_id=5786050</a>					
<b>Type:</b>	CORRECTIVE ACTION PLAN / REMEDIAL ACTION PLAN					
<b>Document Type:</b>	Site Documents				<b>Submitted:</b>	
<b>Document Date:</b>	1/26/1998				<b>Submitted By:</b>	(REGULATOR)
<b>Size :</b>						
<b>Title:</b>	REVIEW OF WORKPLAN AND REMEDIAL TECHNOLOGY PROPOSED					
<b>Title Link:</b>	<a href="https://geotracker.waterboards.ca.gov/view_documents?global_id=SLT2O363253&amp;document_id=5786044">https://geotracker.waterboards.ca.gov/view_documents?global_id=SLT2O363253&amp;document_id=5786044</a>					
<b>Type:</b>	OTHER REPORT / DOCUMENT					
<b>Document Type:</b>	Monitoring Reports				<b>Submitted:</b>	

<b>Map Key</b>	<b>Number of Records</b>	<b>Direction</b>	<b>Distance (mi/ft)</b>	<b>Elev/Diff (ft)</b>	<b>Site</b>	<b>DB</b>
<b>Document Date:</b>	1/21/1998				<b>Submitted By:</b>	(REGULATOR)
<b>Size :</b>	3,523 KB					
<b>Title:</b>	QUARTERLY GROUNDWATER MONITORING -					
<b>Title Link:</b>	<a href="https://geotracker.waterboards.ca.gov/regulators/deliverable_documents/3624326944/01%2D21%2D98%20quarterly%20monitoring%2Epdf">https://geotracker.waterboards.ca.gov/regulators/deliverable_documents/3624326944/01%2D21%2D98%20quarterly%20monitoring%2Epdf</a>					
<b>Type:</b>	MONITORING REPORT - QUARTERLY					
<b>Document Type:</b>	Site Documents				<b>Submitted:</b>	
<b>Document Date:</b>	1/12/1998				<b>Submitted By:</b>	(REGULATOR)
<b>Size :</b>						
<b>Title:</b>	VARIOUS PERMIT RELATED CORRESPONDENCE FROM THE 1990'S					
<b>Title Link:</b>	<a href="https://geotracker.waterboards.ca.gov/view_documents?global_id=SLT2O363253&amp;document_id=5789747">https://geotracker.waterboards.ca.gov/view_documents?global_id=SLT2O363253&amp;document_id=5789747</a>					
<b>Type:</b>	CORRESPONDENCE					
<b>Document Type:</b>	Monitoring Reports				<b>Submitted:</b>	
<b>Document Date:</b>	11/21/1997				<b>Submitted By:</b>	(REGULATOR)
<b>Size :</b>	5,477 KB					
<b>Title:</b>	GROUNDWATER MONITORING REPORT -					
<b>Title Link:</b>	<a href="https://geotracker.waterboards.ca.gov/regulators/deliverable_documents/2602401554/11%2D21%2D97%20GW%20Sampling%2Epdf">https://geotracker.waterboards.ca.gov/regulators/deliverable_documents/2602401554/11%2D21%2D97%20GW%20Sampling%2Epdf</a>					
<b>Type:</b>	MONITORING REPORT - QUARTERLY					
<b>Document Type:</b>	Site Documents				<b>Submitted:</b>	
<b>Document Date:</b>	11/12/1997				<b>Submitted By:</b>	(REGULATOR)
<b>Size :</b>						
<b>Title:</b>	CORRECTIVE ACTION WORKPLAN					
<b>Title Link:</b>	<a href="https://geotracker.waterboards.ca.gov/view_documents?global_id=SLT2O363253&amp;document_id=5786082">https://geotracker.waterboards.ca.gov/view_documents?global_id=SLT2O363253&amp;document_id=5786082</a>					
<b>Type:</b>	CORRECTIVE ACTION PLAN / REMEDIAL ACTION PLAN					
<b>Document Type:</b>	Site Documents				<b>Submitted:</b>	
<b>Document Date:</b>	10/2/1997				<b>Submitted By:</b>	(REGULATOR)
<b>Size :</b>						
<b>Title:</b>	HEXAVALENT CHROMIUM DATA					
<b>Title Link:</b>	<a href="https://geotracker.waterboards.ca.gov/view_documents?global_id=SLT2O363253&amp;document_id=5789744">https://geotracker.waterboards.ca.gov/view_documents?global_id=SLT2O363253&amp;document_id=5789744</a>					
<b>Type:</b>	OTHER REPORT / DOCUMENT					
<b>Document Type:</b>	Monitoring Reports				<b>Submitted:</b>	
<b>Document Date:</b>	9/12/1997				<b>Submitted By:</b>	(REGULATOR)
<b>Size :</b>	6,463 KB					
<b>Title:</b>	QUARTERLY GROUNDWATER MONITORING -					
<b>Title Link:</b>	<a href="https://geotracker.waterboards.ca.gov/regulators/deliverable_documents/1477598428/09%2D12%2D97%20Quarterly%20Monitoring%20Results%2Epdf">https://geotracker.waterboards.ca.gov/regulators/deliverable_documents/1477598428/09%2D12%2D97%20Quarterly%20Monitoring%20Results%2Epdf</a>					
<b>Type:</b>	MONITORING REPORT - QUARTERLY					
<b>Document Type:</b>	Site Documents				<b>Submitted:</b>	
<b>Document Date:</b>	9/11/1997				<b>Submitted By:</b>	(REGULATOR)
<b>Size :</b>						
<b>Title:</b>	CORRECTIVE ACTION PLAN					
<b>Title Link:</b>	<a href="https://geotracker.waterboards.ca.gov/view_documents?global_id=SLT2O363253&amp;document_id=5786069">https://geotracker.waterboards.ca.gov/view_documents?global_id=SLT2O363253&amp;document_id=5786069</a>					
<b>Type:</b>	CORRECTIVE ACTION PLAN / REMEDIAL ACTION PLAN					
<b>Document Type:</b>	Site Documents				<b>Submitted:</b>	
<b>Document Date:</b>	7/30/1997				<b>Submitted By:</b>	(REGULATOR)
<b>Size :</b>						
<b>Title:</b>	REQUEST FOR CORRECTIVE ACTION PLAN					
<b>Title Link:</b>	<a href="https://geotracker.waterboards.ca.gov/view_documents?global_id=SLT2O363253&amp;enforcement_id=6181160">https://geotracker.waterboards.ca.gov/view_documents?global_id=SLT2O363253&amp;enforcement_id=6181160</a>					
<b>Type:</b>	STAFF LETTER					
<b>Document Type:</b>	Monitoring Reports				<b>Submitted:</b>	
<b>Document Date:</b>	7/18/1997				<b>Submitted By:</b>	(REGULATOR)
<b>Size :</b>	6,054 KB					
<b>Title:</b>	GROUNDWATER SAMPLING RESULTS -					
<b>Title Link:</b>	<a href="https://geotracker.waterboards.ca.gov/regulators/deliverable_documents/5938969254/07%2D18%2D97%20GW%20Sampling%20Results%2Epdf">https://geotracker.waterboards.ca.gov/regulators/deliverable_documents/5938969254/07%2D18%2D97%20GW%20Sampling%20Results%2Epdf</a>					
<b>Type:</b>	MONITORING REPORT - QUARTERLY					
<b>Document Type:</b>	Monitoring Reports				<b>Submitted:</b>	
<b>Document Date:</b>	1/16/1997				<b>Submitted By:</b>	(REGULATOR)
<b>Size :</b>	5,467 KB					

<b>Map Key</b>	<b>Number of Records</b>	<b>Direction</b>	<b>Distance (mi/ft)</b>	<b>Elev/Diff (ft)</b>	<b>Site</b>	<b>DB</b>
<b>Title:</b>					QUARTERLY GOUNDWATER MONITORING RESULTS -	
<b>Title Link:</b>					<a href="https://geotracker.waterboards.ca.gov/regulators/deliverable_documents/5956312417/01%2D16%2D97%20Quarterly%20Monitoring%20Results%2Epdf">https://geotracker.waterboards.ca.gov/regulators/deliverable_documents/5956312417/01%2D16%2D97%20Quarterly%20Monitoring%20Results%2Epdf</a>	
<b>Type:</b>					MONITORING REPORT - QUARTERLY	
<b>Document Type:</b>	Monitoring Reports				<b>Submitted:</b>	
<b>Document Date:</b>	10/15/1996				<b>Submitted By:</b>	(REGULATOR)
<b>Size :</b>	3,374 KB					
<b>Title:</b>					QUARTERLY GROUNDWATER MONITORING -	
<b>Title Link:</b>					<a href="https://geotracker.waterboards.ca.gov/regulators/deliverable_documents/6548965275/10%2D15%2D96%20Quarterly%20Monitoring%2Epdf">https://geotracker.waterboards.ca.gov/regulators/deliverable_documents/6548965275/10%2D15%2D96%20Quarterly%20Monitoring%2Epdf</a>	
<b>Type:</b>					MONITORING REPORT - QUARTERLY	
<b>Document Type:</b>	Site Documents				<b>Submitted:</b>	
<b>Document Date:</b>	9/3/1996				<b>Submitted By:</b>	DAVID TANOUYE (REGULATOR)
<b>Size :</b>						
<b>Title:</b>					APPROVAL OF WORKPLAN FOR RISK ASSESSMENT	
<b>Title Link:</b>					<a href="https://geotracker.waterboards.ca.gov/view_documents?global_id=SLT2O363253&amp;enforcement_id=6335491">https://geotracker.waterboards.ca.gov/view_documents?global_id=SLT2O363253&amp;enforcement_id=6335491</a>	
<b>Type:</b>					STAFF LETTER	
<b>Document Type:</b>	Monitoring Reports				<b>Submitted:</b>	
<b>Document Date:</b>	7/13/1996				<b>Submitted By:</b>	(REGULATOR)
<b>Size :</b>	4,381 KB					
<b>Title:</b>					QUARTERLY GROUNDWATER MONITORING -	
<b>Title Link:</b>					<a href="https://geotracker.waterboards.ca.gov/regulators/deliverable_documents/6090992569/07%2D13%2D96%20Quarterly%20Monitoring%2Epdf">https://geotracker.waterboards.ca.gov/regulators/deliverable_documents/6090992569/07%2D13%2D96%20Quarterly%20Monitoring%2Epdf</a>	
<b>Type:</b>					MONITORING REPORT - QUARTERLY	
<b>Document Type:</b>	Monitoring Reports				<b>Submitted:</b>	
<b>Document Date:</b>	4/2/1996				<b>Submitted By:</b>	(REGULATOR)
<b>Size :</b>	5,260 KB					
<b>Title:</b>					QUARTERLY GROUNDWATER MONITORING -	
<b>Title Link:</b>					<a href="https://geotracker.waterboards.ca.gov/regulators/deliverable_documents/7640202164/04%2D02%2D96%20Quarterly%20Monitoring%2Epdf">https://geotracker.waterboards.ca.gov/regulators/deliverable_documents/7640202164/04%2D02%2D96%20Quarterly%20Monitoring%2Epdf</a>	
<b>Type:</b>					MONITORING REPORT - QUARTERLY	
<b>Document Type:</b>	Monitoring Reports				<b>Submitted:</b>	
<b>Document Date:</b>	1/17/1996				<b>Submitted By:</b>	(REGULATOR)
<b>Size :</b>	6,305 KB					
<b>Title:</b>					QUARTERLY GROUNDWATER MONITORING -	
<b>Title Link:</b>					<a href="https://geotracker.waterboards.ca.gov/regulators/deliverable_documents/7961591958/01%2D17%2D96%20Quarterly%20Monitoring%2Epdf">https://geotracker.waterboards.ca.gov/regulators/deliverable_documents/7961591958/01%2D17%2D96%20Quarterly%20Monitoring%2Epdf</a>	
<b>Type:</b>					MONITORING REPORT - QUARTERLY	
<b>Document Type:</b>	Site Documents				<b>Submitted:</b>	
<b>Document Date:</b>	12/23/1995				<b>Submitted By:</b>	(REGULATOR)
<b>Size :</b>						
<b>Title:</b>					HUMAN HEALTH RISK ASSESSMENT WORKPLAN	
<b>Title Link:</b>					<a href="https://geotracker.waterboards.ca.gov/view_documents?global_id=SLT2O363253&amp;document_id=5786086">https://geotracker.waterboards.ca.gov/view_documents?global_id=SLT2O363253&amp;document_id=5786086</a>	
<b>Type:</b>					OTHER WORKPLAN	
<b>Document Type:</b>	Monitoring Reports				<b>Submitted:</b>	
<b>Document Date:</b>	10/5/1995				<b>Submitted By:</b>	(REGULATOR)
<b>Size :</b>	5,366 KB					
<b>Title:</b>					GROUNDWATER SAMPLING -	
<b>Title Link:</b>					<a href="https://geotracker.waterboards.ca.gov/regulators/deliverable_documents/1486897110/10%2D05%2D95%20GW%20Sampling%2Epdf">https://geotracker.waterboards.ca.gov/regulators/deliverable_documents/1486897110/10%2D05%2D95%20GW%20Sampling%2Epdf</a>	
<b>Type:</b>					MONITORING REPORT - QUARTERLY	
<b>Document Type:</b>	Site Documents				<b>Submitted:</b>	
<b>Document Date:</b>	6/29/1995				<b>Submitted By:</b>	(REGULATOR)
<b>Size :</b>						
<b>Title:</b>					SOIL AND GROUNDWATER INVESTIGATION	
<b>Title Link:</b>					<a href="https://geotracker.waterboards.ca.gov/view_documents?global_id=SLT2O363253&amp;document_id=5786063">https://geotracker.waterboards.ca.gov/view_documents?global_id=SLT2O363253&amp;document_id=5786063</a>	
<b>Type:</b>					OTHER REPORT / DOCUMENT	
<b>Document Type:</b>	Site Documents				<b>Submitted:</b>	
<b>Document Date:</b>	5/7/1995				<b>Submitted By:</b>	DAVID TANOUYE (REGULATOR)
<b>Size :</b>						

<b>Map Key</b>	<b>Number of Records</b>	<b>Direction</b>	<b>Distance (mi/ft)</b>	<b>Elev/Diff (ft)</b>	<b>Site</b>	<b>DB</b>
<b>Title:</b>					TANK INTEGRITY AND LEAK DETECTION EVALUATION	
<b>Title Link:</b>					<a href="https://geotracker.waterboards.ca.gov/view_documents?global_id=SLT2O363253&amp;document_id=5942567">https://geotracker.waterboards.ca.gov/view_documents?global_id=SLT2O363253&amp;document_id=5942567</a>	
<b>Type:</b>					OTHER REPORT / DOCUMENT	
<b>Document Type:</b>	Site Documents				<b>Submitted:</b>	
<b>Document Date:</b>	4/28/1995				<b>Submitted By:</b>	(REGULATOR)
<b>Size :</b>						
<b>Title:</b>					ACTION PLAN FOR SOIL AND GROUNDWATER INVESTIGATION 4/28/1995	
<b>Title Link:</b>					<a href="https://geotracker.waterboards.ca.gov/view_documents?global_id=SLT2O363253&amp;document_id=5786058">https://geotracker.waterboards.ca.gov/view_documents?global_id=SLT2O363253&amp;document_id=5786058</a>	
<b>Type:</b>					OTHER REPORT / DOCUMENT	
<b>Document Type:</b>	Site Documents				<b>Submitted:</b>	
<b>Document Date:</b>	3/20/1995				<b>Submitted By:</b>	DAVID TANOUYE (REGULATOR)
<b>Size :</b>						
<b>Title:</b>					SAMPLE ANALYTICAL DATA	
<b>Title Link:</b>					<a href="https://geotracker.waterboards.ca.gov/view_documents?global_id=SLT2O363253&amp;document_id=5942568">https://geotracker.waterboards.ca.gov/view_documents?global_id=SLT2O363253&amp;document_id=5942568</a>	
<b>Type:</b>					OTHER REPORT / DOCUMENT	
<b>Document Type:</b>	Site Documents				<b>Submitted:</b>	
<b>Document Date:</b>	2/20/1995				<b>Submitted By:</b>	(REGULATOR)
<b>Size :</b>						
<b>Title:</b>					WORKPLAN TO DESCRIBE BEHAVOIR OF HEXAVALENT CHROMIUM PLUME	
<b>Title Link:</b>					<a href="https://geotracker.waterboards.ca.gov/view_documents?global_id=SLT2O363253&amp;document_id=5786049">https://geotracker.waterboards.ca.gov/view_documents?global_id=SLT2O363253&amp;document_id=5786049</a>	
<b>Type:</b>					OTHER REPORT / DOCUMENT	
<b>Document Type:</b>	Site Documents				<b>Submitted:</b>	
<b>Document Date:</b>	2/7/1995				<b>Submitted By:</b>	(REGULATOR)
<b>Size :</b>						
<b>Title:</b>					STORMWATER MONITORING PLAN	
<b>Title Link:</b>					<a href="https://geotracker.waterboards.ca.gov/view_documents?global_id=SLT2O363253&amp;document_id=5785989">https://geotracker.waterboards.ca.gov/view_documents?global_id=SLT2O363253&amp;document_id=5785989</a>	
<b>Type:</b>					OTHER REPORT / DOCUMENT	
<b>Document Type:</b>	Site Documents				<b>Submitted:</b>	
<b>Document Date:</b>	1/11/1995				<b>Submitted By:</b>	(REGULATOR)
<b>Size :</b>						
<b>Title:</b>					RESPONSE TO LETTER	
<b>Title Link:</b>					<a href="https://geotracker.waterboards.ca.gov/view_documents?global_id=SLT2O363253&amp;document_id=5786038">https://geotracker.waterboards.ca.gov/view_documents?global_id=SLT2O363253&amp;document_id=5786038</a>	
<b>Type:</b>					CORRESPONDENCE	
<b>Document Type:</b>	Site Documents				<b>Submitted:</b>	
<b>Document Date:</b>	12/15/1994				<b>Submitted By:</b>	BONNIE LAM (REGULATOR)
<b>Size :</b>						
<b>Title:</b>					ELECTRO COATINGS - DEPOSIT CHECK AND ADDRESS CHANGE - DECEMBER 13, 1994	
<b>Title Link:</b>					<a href="https://geotracker.waterboards.ca.gov/view_documents?global_id=SLT2O363253&amp;document_id=5865888">https://geotracker.waterboards.ca.gov/view_documents?global_id=SLT2O363253&amp;document_id=5865888</a>	
<b>Type:</b>					CORRESPONDENCE	
<b>Document Type:</b>	Site Documents				<b>Submitted:</b>	
<b>Document Date:</b>	12/5/1994				<b>Submitted By:</b>	(REGULATOR)
<b>Size :</b>						
<b>Title:</b>					ASSESSMENT OF SOIL AND GROUNDWATER ADDENDUM	
<b>Title Link:</b>					<a href="https://geotracker.waterboards.ca.gov/view_documents?global_id=SLT2O363253&amp;document_id=5785996">https://geotracker.waterboards.ca.gov/view_documents?global_id=SLT2O363253&amp;document_id=5785996</a>	
<b>Type:</b>					OTHER REPORT / DOCUMENT	
<b>Document Type:</b>	Site Documents				<b>Submitted:</b>	
<b>Document Date:</b>	11/7/1994				<b>Submitted By:</b>	BONNIE LAM (REGULATOR)
<b>Size :</b>						
<b>Title:</b>					EMERGENCY AND TOXICS MANAGEMENT - CITY OF BERKELEY - PROOF OF SERVICE	
<b>Title Link:</b>					<a href="https://geotracker.waterboards.ca.gov/view_documents?global_id=SLT2O363253&amp;document_id=5865886">https://geotracker.waterboards.ca.gov/view_documents?global_id=SLT2O363253&amp;document_id=5865886</a>	
<b>Type:</b>					OTHER REPORT / DOCUMENT	
<b>Document Type:</b>	Site Documents				<b>Submitted:</b>	
<b>Document Date:</b>	10/4/1994				<b>Submitted By:</b>	(REGULATOR)
<b>Size :</b>						
<b>Title:</b>					ASSESSMENT OF SOIL AND GROUNDWATER	
<b>Title Link:</b>					<a href="https://geotracker.waterboards.ca.gov/view_documents?global_id=SLT2O363253&amp;document_id=5785995">https://geotracker.waterboards.ca.gov/view_documents?global_id=SLT2O363253&amp;document_id=5785995</a>	
<b>Type:</b>					OTHER REPORT / DOCUMENT	
<b>Document Type:</b>	Site Documents				<b>Submitted:</b>	
<b>Document Date:</b>	7/6/1994				<b>Submitted By:</b>	(REGULATOR)

<b>Map Key</b>	<b>Number of Records</b>	<b>Direction</b>	<b>Distance (mi/ft)</b>	<b>Elev/Diff (ft)</b>	<b>Site</b>	<b>DB</b>
<b>Size :</b> <b>Title:</b> <b>Title Link:</b> <b>Type:</b>					WORKPLAN TO DELINEATE CHROMIUM IN GROUNDWATER https://geotracker.waterboards.ca.gov/view_documents?global_id=SLT2O363253&document_id=5785991 OTHER WORKPLAN	
<b>Document Type:</b> <b>Document Date:</b> <b>Size :</b> <b>Title:</b> <b>Title Link:</b> <b>Type:</b>	Site Documents 6/21/1994				<b>Submitted:</b> <b>Submitted By:</b> (REGULATOR)	
<b>Document Type:</b> <b>Document Date:</b> <b>Size :</b> <b>Title:</b> <b>Title Link:</b> <b>Type:</b>	Site Documents 4/25/1994				<b>Submitted:</b> <b>Submitted By:</b> (REGULATOR)	
<b>Document Type:</b> <b>Document Date:</b> <b>Size :</b> <b>Title:</b> <b>Title Link:</b> <b>Type:</b>	Site Documents 8/16/1993				<b>Submitted:</b> <b>Submitted By:</b> (REGULATOR)	
<b>Document Type:</b> <b>Document Date:</b> <b>Size :</b> <b>Title:</b> <b>Title Link:</b> <b>Type:</b>	Site Documents 8/30/1991				<b>Submitted:</b> <b>Submitted By:</b> (REGULATOR)	
<b>Document Type:</b> <b>Document Date:</b> <b>Size :</b> <b>Title:</b> <b>Title Link:</b> <b>Type:</b>	Site Documents 7/11/1991				<b>Submitted:</b> <b>Submitted By:</b> BONNIE LAM (REGULATOR)	
<b>Document Type:</b> <b>Document Date:</b> <b>Size :</b> <b>Title:</b> <b>Title Link:</b> <b>Type:</b>	Site Documents 5/15/1990				<b>Submitted:</b> <b>Submitted By:</b> (REGULATOR)	
<b>Document Type:</b> <b>Document Date:</b> <b>Size :</b> <b>Title:</b> <b>Title Link:</b> <b>Type:</b>	Site Documents 4/11/1990				<b>Submitted:</b> <b>Submitted By:</b> BONNIE LAM (REGULATOR)	
<b>Document Type:</b> <b>Document Date:</b> <b>Size :</b> <b>Title:</b> <b>Title Link:</b> <b>Type:</b>	Site Documents 1/1/1990				<b>Submitted:</b> <b>Submitted By:</b> (REGULATOR)	
<b>Document Type:</b> <b>Document Date:</b> <b>Size :</b> <b>Title:</b> <b>Title Link:</b> <b>Type:</b>	Site Documents 10/28/1981				<b>Submitted:</b> <b>Submitted By:</b> (REGULATOR)	

Map Key	Number of Records	Direction	Distance (mi/ft)	Elev/Diff (ft)	Site	DB
---------	-------------------	-----------	------------------	----------------	------	----

**Document Type:** Site Documents  
**Document Date:** 10/28/1981  
**Submitted:**  
**Submitted By:** (REGULATOR)  
**Size :**  
**Title:** HAZARDOUS SPILL INCIDENT AT ELECTRO-COATINGS  
**Title Link:** [https://geotracker.waterboards.ca.gov/view\\_documents?global\\_id=SLT2O363253&document\\_id=5789742](https://geotracker.waterboards.ca.gov/view_documents?global_id=SLT2O363253&document_id=5789742)  
**Type:** OTHER REPORT / DOCUMENT

**Sites from GeoTracker Search - Cleanup Status History (as of Feb 24, 2020)**

**Status:** Open - Verification Monitoring  
**Date :** 7/2/2013

**Status:** Open - Case Begin Date  
**Date :** 3/8/2001

**Status:** Open - Site Assessment  
**Date :** 3/8/2001

<a href="#">11</a>	5 of 13	E	0.04 / 206.04	38.21 / 7	<b>ELECTRO-COATING INC - PLANT 21 893 CARLETON STREET BERKELEY CA 94710</b>	<b>ENVIROSTOR</b>
--------------------	---------	---	---------------	-----------	---	-------------------

<b>Estor/EPA ID:</b>	01340001	<b>Assembly District:</b>	15
<b>Site Code:</b>	200031	<b>Senate District:</b>	09
<b>Nat Priority List:</b>	NO	<b>Permit Renewal Lead:</b>	
<b>APN:</b>	54-1770-2-2	<b>Public Partici Spclst:</b>	
<b>Census Tract:</b>	6001422000	<b>Project Manager:</b>	
<b>Site Type:</b>	* HISTORICAL	<b>County:</b>	ALAMEDA
<b>Address Description:</b>	893 CARLETON STREET	<b>Latitude:</b>	37.8572070760695
<b>Office:</b>	CLEANUP BERKELEY	<b>Longitude:</b>	-122.29340899458
<b>Special Program:</b>	* CERC2	<b>Acres:</b>	NONE SPECIFIED
<b>Funding:</b>		<b>Supervisor:</b>	
<b>Cleanup Status:</b>	REFER: OTHER AGENCY AS OF 10/21/1987		
<b>Cleanup Oversight Agencies:</b>	NONE SPECIFIED		
<b>School District:</b>			
<b>Past Use that Caused Contam:</b>	NONE SPECIFIED		
<b>Potential Media Affected:</b>	NONE SPECIFIED		
<b>Potential Contamin of Concern:</b>			

ACID SOLUTION 2->PH WITH METALS, HALOGENATED SOLVENTS, METALS - SLUDGE, SLUDGE - DEGREASING

**Site History:**

Electro-Coatings, Inc. (ECI) has been operating on the northwest corner of 7th and Carleton Streets in Berkeley, Alameda County since May 1964. The Site is located 18,000 feet east of Aquatic Park and is approximately 1/2 mile east of San Francisco Bay. The surrounding area is zoned for manufacturing and the nearest residential area is approximately 1,000 feet from the site. The property is currently owned by Electro-Coatings, Inc., which is located in Texas. Electro Coatings, Inc., a wholly owned subsidiary of Electro-Coatings Industries Inc. purchased the property in 1984 from the Mechanics Bank of Richmond, who acted as Trustee under the will fo Dannie C. Harrington, who died in 1975. Harrington Investment Corporation had purchased the property in 1960. In May 1986, ECI filed for bankruptcy under Chapter 11. U.S. Bankruptcy Code. ECI conducted machining and electroplating operations, which involves the use of re-circulating plating baths (currently triple contained concrete vaults lined with polypropylene). 50/50 mix of chromic acid and water were spilled. On October 7, 1981 rains filled a catch panel on the scrubber unit and released chromic acid to the street gutters and storm drain. Subsequent groundwater monitoring revealed chromium and hexavalent chromium in on-site and off-site monitoring wells. In March 1998, a Corrective Action Plan (CAP) was submitted to the City of Berkeley, Toxics Managment Division ("City"). Following approval of the revised CAP, groundwater remediation was initiated, using the application of a molasses mixture to subsurface via injection or monitoring wells. Subsequently, the molasses was swithed to a proprietary In-situ Reductive Zone Technology (IRZ) remediation solution (cheese whey). Injection events into eight onsite injection points were completed in December '98 and April '99, with an additional limited event following in December 2002. Remediation has significantly decreased, and in some cases, eliminated chromium and hexavalent chromium in on-site and off-site monitoring wells. Concentrations of hexavalent chromium dropped in an on-site monitoring well, from 46,000 ppb in February 1999, to 150 ppb in December 2002, and in another well, from 620,000 ppb in November 1999 to < 10 ppb in December 2002. Most recently, a proposed installation of an additional monitoring well downgradient of the ECI facility, as requested by the City. AS of September 2003, Electro-Coatings is in the process of obtaining a well permit for the installation of this additional well.

**Status:** REFER: OTHER AGENCY  
**A2 Program Type:** HISTORICAL  
**CalEnviroScreen Score:** 76-80%  
**Summary Link:** [http://www.envirostor.dtsc.ca.gov/public/profile\\_report?global\\_id=01340001](http://www.envirostor.dtsc.ca.gov/public/profile_report?global_id=01340001)



Map Key	Number of Records	Direction	Distance (mi/ft)	Elev/Diff (ft)	Site	DB
---------	-------------------	-----------	------------------	----------------	------	----

**Completed Activities**

**Title:** Site Screening  
**Title Link:**  
**Area Name:**  
**Area Link:**  
**Sub Area:**  
**Sub Area Link:**  
**Document Type:** Site Screening  
**Date Completed:** 3/26/1993  
**Comments:** This facility is a possible source for the Cr(VI) found in groundwater below a neighboring facility (Macauley Foundry, 811 Carleton, Berkeley). There is no on-site data available Chromium was found at up to 60ppm in soil and 30 ppm in groundwater at the Macauley facility. The site appears to have no exposed soil, all areas not covered by the building appear to be paved. This facility has a sister facility in Emeryville at 1401 Park St., which has soil and groundwater contaminated with chromium and TCE. A former employee of the city of Berkeley said he believed that in the past the facility disposed of wastes into the ground. The only known use of groundwater in the immediate vicinity is for industrial purposes, according to the well inventory provided the Alameda County Public Works Dept. A hazard ranking package will be prepared.

**Title:** Preliminary Assessment Report  
**Title Link:**  
**Area Name:**  
**Area Link:**  
**Sub Area:**  
**Sub Area Link:**  
**Document Type:** Preliminary Assessment Report  
**Date Completed:** 10/21/1987  
**Comments:** Preliminary Assessment Done: Recommend Site Inspection (low (priority) -- owner in Chapter 11 Facility has a history of numerous spills of hazardous waste to soil.

<a href="#">11</a>	6 of 13	E	0.04 / 206.04	38.21 / 7	ELECTRO-COATINGS IND 893 CARLETON ST BERKELEY CA 94710	SEMS ARCHIVE
--------------------	---------	---	---------------	-----------	--	-----------------

**Site ID:** 0901139  
**EPA ID:** CAD009116211  
**Superfund Alt Agmt:** No  
**Federal Facility:** No  
**FF Docket:** N  
**NPL:** Not on the NPL  
**Non NPL Status:** NFRAP-Site does not qualify for the NPL based on existing information

**FIPS Code:** 06001  
**Cong District:** 08  
**Region:** 09  
**County:** ALAMEDA

**Action Information**

<b>Operable Units:</b> 00 <b>Action Code:</b> DS <b>Action Name:</b> DISCVRY <b>SEQ:</b> 1	<b>Start Actual:</b> 10/31/1984 <b>Finish Actual:</b> 10/31/1984 <b>Qual:</b> <b>Curr Action Lead:</b> EPA Perf
<b>Operable Units:</b> 00 <b>Action Code:</b> PA <b>Action Name:</b> PA <b>SEQ:</b> 1	<b>Start Actual:</b> 11/30/1987 <b>Finish Actual:</b> 11/30/1987 <b>Qual:</b> N <b>Curr Action Lead:</b> St Perf
<b>Operable Units:</b> 00 <b>Action Code:</b> VS <b>Action Name:</b> ARCH SITE <b>SEQ:</b> 1	<b>Start Actual:</b> <b>Finish Actual:</b> 11/30/1987 <b>Qual:</b> <b>Curr Action Lead:</b> EPA Perf In-Hse

<a href="#">11</a>	7 of 13	E	0.04 / 206.04	38.21 / 7	ELECTRO-COATINGS OF CALIFORNIA INC 893 Carleton ST CA	BERKELEY CUPA
--------------------	---------	---	---------------	-----------	---	------------------

Map Key	Number of Records	Direction	Distance (mi/ft)	Elev/Diff (ft)	Site	DB
---------	-------------------	-----------	------------------	----------------	------	----

Facility ID: FA0000087

**Additional Information**

<b>Program Element:</b>	4300 - HAZ WASTE GENERATOR (RCRA-LQG)	<b>Postal Address:</b>	893 CARLETON ST
<b>Billing Status:</b>	01 - ACTIVE, CUPA	<b>Postal Address 2:</b>	
<b>Owner:</b>	ELECTRO-COATINGS OF CALIFORNIA INC	<b>Postal State:</b>	CA
<b>City:</b>	BERKELEY	<b>Postal Zip:</b>	94710
<b>Program Element:</b>	4400 - HAZ WASTE GENERATOR	<b>Postal Address:</b>	893 CARLETON ST
<b>Billing Status:</b>	02 - INACTIVE, NON-BILLABLE	<b>Postal Address 2:</b>	
<b>Owner:</b>	ELECTRO-COATINGS OF CALIFORNIA INC	<b>Postal State:</b>	CA
<b>City:</b>	BERKELEY	<b>Postal Zip:</b>	94710
<b>Program Element:</b>	4200 - HMBP	<b>Postal Address:</b>	893 CARLETON ST
<b>Billing Status:</b>	01 - ACTIVE, CUPA	<b>Postal Address 2:</b>	
<b>Owner:</b>	ELECTRO-COATINGS OF CALIFORNIA INC	<b>Postal State:</b>	CA
<b>City:</b>	BERKELEY	<b>Postal Zip:</b>	94710
<b>Program Element:</b>	SW02 - STORMWATER	<b>Postal Address:</b>	893 CARLETON ST
<b>Billing Status:</b>	01 - ACTIVE, CUPA	<b>Postal Address 2:</b>	
<b>Owner:</b>	ELECTRO-COATINGS OF CALIFORNIA INC	<b>Postal State:</b>	CA
<b>City:</b>	BERKELEY	<b>Postal Zip:</b>	94710

<a href="#">11</a>	8 of 13	E	0.04 / 206.04	38.21 / 7	ELECTRO-COATINGS OF CALIFORNIA INC 893 CARLETON ST BERKELEY CA 94710	CERS HAZ
--------------------	---------	---	---------------	-----------	--	----------

**Site ID:** 114204  
**Latitude:** 37.857208  
**Longitude:** -122.293404  
**County:** Alameda County

**Regulated Programs**

<b>EI ID:</b>	10152455	<b>EI Description:</b>	Hazardous Waste Generator
<b>EI ID:</b>	10152455	<b>EI Description:</b>	RCRA LQ HW Generator
<b>EI ID:</b>	9471WLCTRC893CA	<b>EI Description:</b>	Toxic Release Inventory
<b>EI ID:</b>	10152455	<b>EI Description:</b>	Chemical Storage Facilities

**Violations**

**Violation Date:** 04/09/2015  
**Violation Program:** HWLQG  
**Citation:** 22 CCR 15 66265.16 - California Code of Regulations, Title 22, Chapter 15, Section(s) 66265.16  
**Violation Notes:**

Returned to compliance on 06/05/2015. The hazardous waste training was last conducted 12/2013. Refresher training is to be conducted on an annual basis. Generator did not provide refresher training for employees. Corrective action: Conduct training and provide a copy of the training record to TMD.

**Violation Description:**

Failure to provide employees within the first six months after the date of their employment, or assignment to the facility, or to work unsupervised, or to a new position at a facility with hazardous waste training to ensure employees are competent in the following areas: hazardous waste management procedures (including contingency plan implementation) relevant to the positions in which they are employed, emergency response and emergency equipment, and procedures for using, inspecting, repairing, and replacing facility emergency and monitoring equipment. In addition, the owner/operator shall ensure facility personnel take part in an annual review of the initial training and training records training records on current personnel shall be kept until closure of the facility. Training records on former employees shall be kept for at least three years from the date the employee last worked at the facility. The records shall include the following: the job title for each position at the facility related to hazardous waste management, and the name of the employee filling each job; a written job description for each position, duties of facility personnel assigned to each position, and a written description of the

<b>Map Key</b>	<b>Number of Records</b>	<b>Direction</b>	<b>Distance (mi/ft)</b>	<b>Elev/Diff (ft)</b>	<b>Site</b>	<b>DB</b>
----------------	--------------------------	------------------	-------------------------	-----------------------	-------------	-----------

type and amount of both introductory and continuing training that will be given to each person filling a position.

**Violations**

**Violation Date:** 04/09/2015 **Violation Source:** CERS  
**Violation Program:** HWLQG **Violation Division:** Berkeley City Toxics Management Division  
**Citation:** 22 CCR 12 66262.42 - California Code of Regulations, Title 22, Chapter 12, Section(s) 66262.42  
**Violation Notes:**

Returned to compliance on 05/20/2015. Generator did not contact the TSDf and did not file an exception report with DTSC after not receiving the TSDf signed copy of 013193084JJK, 6/10/2014. Corrective action: Contact the TSDf to obtain a copy and make a copy of the manifest and send to DTSC stating you have not received confirmation of delivery.

**Violation Description:**

Failure to complete the uniform hazardous waste manifest exception requirements.

**Violations**

**Violation Date:** 04/09/2015 **Violation Source:** CERS  
**Violation Program:** HWLQG **Violation Division:** Berkeley City Toxics Management Division  
**Citation:** HSC 6.5 25143.9 - California Health and Safety Code, Chapter 6.5, Section(s) 25143.9  
**Violation Notes:**

Returned to compliance on 05/20/2015. At the Mesta grinder, Cimtech 46C, a metal working fluid is conveyed from the grinder through a filter and into a tray below that captures the liquid and returns it to the machine. The sludge and filter are transferred to a hazardous waste container and managed as non-RCRA hazardous waste (grinding sludge). This material meets the recycling exemption of HSC 25143.9. However, the facility has not complied with the requirements of HSC 25143.9 in that the tank/tray is not labeled in accordance with generator requirements except that the tank shall be labeled with the words "Excluded Recyclable Material" instead of the words hazardous waste.

**Violation Description:**

Failure to meet the following requirements of excluded recyclable materials:

- 1) Used or reused as an ingredient in an industrial process to make a product if the material is not being reclaimed,
- 2) Used or reused as a safe and effective substitute for commercial products if the material is not being reclaimed,
- 3) Returned to the original process from which the material was generated, without first being reclaimed, if the material is returned as a substitute for raw material feedstock, and the process uses raw materials as principal feedstocks,
- 4) The material is recycled and used at the same facility at which the material was generated, or by the same corporate entity,
- 5) The material is recycled within the applicable generator accumulation time,
- 6) The material is managed in accordance with all applicable requirements for generators of hazardous wastes,
- 7) If the material is held in a container or tank, the container or tank is labeled, marked, and placarded in accordance with the department's hazardous waste labeling, marking, and placarding requirements which are applicable to generators, except that the container or tank shall be labeled or marked clearly with the words "Excluded Recyclable Material" instead of the words "Hazardous Waste,"
- 8) If the material is used oil, the containers, aboveground tanks, and fill pipes used to transfer oil into underground storage tanks shall also be labeled and clearly marked with the words "Used Oil",
- 9) The owner or operator of the business location where the material is located has a business plan that meets the following minimal requirements: emergency response plans and procedures, which specifically address the material or that meets the emergency response and contingency requirements which are applicable to generators of hazardous waste, and
- 10) The material shall be stored and handled in accordance with all local ordinances and codes.

**Violations**

**Violation Date:** 04/04/2016 **Violation Source:** CERS  
**Violation Program:** HWLQG **Violation Division:** Berkeley City Toxics Management Division  
**Citation:** 22 CCR 12 66262.34(f) - California Code of Regulations, Title 22, Chapter 12, Section(s) 66262.34(f)  
**Violation Notes:**

Returned to compliance on 04/21/2016. The used filter, which is managed as hazardous waste, is not labeled with the words "Hazardous Waste", name and address of the generator, physical state, composition, hazard property, and starting accumulation date. corrective action: Label the used filter container or provide determination it is not hazardous waste.

**Violation Description:**

Failure to properly label hazardous waste accumulation containers with the following requirements: "Hazardous Waste", name and address of the

<b>Map Key</b>	<b>Number of Records</b>	<b>Direction</b>	<b>Distance (mi/ft)</b>	<b>Elev/Diff (ft)</b>	<b>Site</b>	<b>DB</b>
----------------	--------------------------	------------------	-------------------------	-----------------------	-------------	-----------

generator, physical and chemical characteristics of the Hazardous Waste, and starting accumulation date.

**Violations**

**Violation Date:** 04/30/2019 **Violation Source:** CERS  
**Violation Program:** HWLQG **Violation Division:** Berkeley City Toxics Management Division  
**Citation:** 22 CCR 12 66262.23(a)(4) - California Code of Regulations, Title 22, Chapter 12, Section(s) 66262.23(a)(4)  
**Violation Notes:**

27 Manifests were observed for 2018 - DTSC tracking system only has 14 manifests for 2018 9 manifest observed for 2019 - 0 manifest on DTSC tracking system. Corrective action: Verify that haulers are sending copy of manifest to DTSC or send copy yourself. All manifests should be sent to DTSC within 30 days of each shipment.

**Violation Description:**

Failure to send a legible copy of each hazardous waste manifest to the Department within 30 days of each shipment of hazardous waste.

**Violations**

**Violation Date:** 04/09/2015 **Violation Source:** CERS  
**Violation Program:** HWLQG **Violation Division:** Berkeley City Toxics Management Division  
**Citation:** 22 CCR 15 66265.31 - California Code of Regulations, Title 22, Chapter 15, Section(s) 66265.31  
**Violation Notes:**

Returned to compliance on 05/20/2015. TMD observed, during the inspection, blasting media on ground around sand blast room and out to the loading area of the building. TMD observed square holes in the side of the sand blast room through which a hose runs through. These holes are larger than the hose, and the accumulation of sand blast media below the hole appears to indicate this is a source of release of media from the room. The blasting media is collected and managed as hazardous waste, non-RCRA hazardous waste (hopper dust). Generator failed to maintain and operate facility in a manner to protect against/prevent any unplanned release to air, soil or surface water. Corrective action: Immediately clean up the area around the sand blast room and manage in accordance with hazardous waste regulations. Provide TMD with a plan outlining how the facility will change its operation to minimize the possibility of the release of blasting media.

**Violation Description:**

Failure to maintain and operate the facility to minimize the possibility of a fire, explosion, or any unplanned sudden or non-sudden release of hazardous waste or hazardous waste constituents to the air, soil, or surface water which could threaten human health or the environment.

**Violations**

**Violation Date:** 08/06/2008 **Violation Source:** CERS  
**Violation Program:** HWLQG **Violation Division:** Berkeley City Toxics Management Division  
**Citation:** HSC 6.67 Multiple Sections - California Health and Safety Code, Chapter 6.67, Section(s) Multiple Sections  
**Violation Notes:**

Returned to compliance on 09/02/2009.

**Violation Description:**

RCRA Large Quantity Generator Program - Administration/Documentation - General

**Violations**

**Violation Date:** 04/04/2016 **Violation Source:** CERS  
**Violation Program:** HWLQG **Violation Division:** Berkeley City Toxics Management Division  
**Citation:** 22 CCR 15 66265.173 - California Code of Regulations, Title 22, Chapter 15, Section(s) 66265.173  
**Violation Notes:**

Returned to compliance on 04/21/2016. The used filter is sitting on top of a box, uncontained. Corrective action: Place the used filter in a closed container or provide determination it is not a hazardous waste.

**Violation Description:**

<i>Map Key</i>	<i>Number of Records</i>	<i>Direction</i>	<i>Distance (mi/ft)</i>	<i>Elev/Diff (ft)</i>	<i>Site</i>	<i>DB</i>
----------------	--------------------------	------------------	-------------------------	-----------------------	-------------	-----------

Failure to properly close hazardous waste containers when not in active use.

**Violations**

**Violation Date:** 04/09/2015 **Violation Source:** CERS  
**Violation Program:** HWLQG **Violation Division:** Berkeley City Toxics Management Division  
**Citation:** 22 CCR 12 66262.34(f) - California Code of Regulations, Title 22, Chapter 12, Section(s) 66262.34(f)  
**Violation Notes:**

Returned to compliance on 05/20/2015. Lab - The container labeled as hazardous lab waste container which collects all liquid from the sink, contains liquid, is open and says empty daily. Hazardous waste nickel, water container is approximately 2/3 full and the label does not have an accumulation start date. Added at time of inspection. Corrective action: Label hazardous waste containers with words "Hazardous Waste", name and address of the generator, physical and chemical characteristics of the Hazardous Waste, and starting accumulation date.

**Violation Description:**

Failure to properly label hazardous waste accumulation containers with the following requirements: "Hazardous Waste", name and address of the generator, physical and chemical characteristics of the Hazardous Waste, and starting accumulation date.

**Violations**

**Violation Date:** 04/09/2015 **Violation Source:** CERS  
**Violation Program:** HWLQG **Violation Division:** Berkeley City Toxics Management Division  
**Citation:** 22 CCR 23 66273.5 - California Code of Regulations, Title 22, Chapter 23, Section(s) 66273.5  
**Violation Notes:**

Returned to compliance on 05/20/2015. In the sand blast area, observed a box of fluorescent tubes. One tube is broken in the box. Broken fluorescent tube not managed properly. Corrective action: properly contain the tube and dispose of properly.

**Violation Description:**

Failure to properly manage mercury containing lamp bulbs which are destined for reclamation or recycling from the date the bulbs were first discarded or broken.

**Violations**

**Violation Date:** 04/09/2015 **Violation Source:** CERS  
**Violation Program:** HWLQG **Violation Division:** Berkeley City Toxics Management Division  
**Citation:** 22 CCR 12 66262.34(f) - California Code of Regulations, Title 22, Chapter 12, Section(s) 66262.34(f)  
**Violation Notes:**

Returned to compliance on 05/20/2015. See Violation H272.

**Violation Description:**

Failure to properly label hazardous waste accumulation containers with the following requirements: "Hazardous Waste", name and address of the generator, physical and chemical characteristics of the Hazardous Waste, and starting accumulation date.

**Violations**

**Violation Date:** 04/09/2015 **Violation Source:** CERS  
**Violation Program:** HWLQG **Violation Division:** Berkeley City Toxics Management Division  
**Citation:** 22 CCR 15 66265.173 - California Code of Regulations, Title 22, Chapter 15, Section(s) 66265.173  
**Violation Notes:**

Returned to compliance on 05/20/2015. Lab - observed container with hose from AA labeled as AA waste container (5% nitric acid) with liquid and no lid. The container labeled as hazardous lab waste container which collects all liquid from the sink, contains liquid, is open and says empty daily. Corrective action: Provide lids for all hazardous waste containers.

**Violation Description:**

Failure to properly close hazardous waste containers when not in active use.

<b>Map Key</b>	<b>Number of Records</b>	<b>Direction</b>	<b>Distance (mi/ft)</b>	<b>Elev/Diff (ft)</b>	<b>Site</b>	<b>DB</b>
----------------	--------------------------	------------------	-------------------------	-----------------------	-------------	-----------

**Violations**

**Violation Date:** 07/26/2018  
**Violation Program:** HMRRP  
**Citation:** HSC 6.95 25508(a)(1) - California Health and Safety Code, Chapter 6.95, Section(s) 25508(a)(1)  
**Violation Notes:**

**Violation Source:** CERS  
**Violation Division:** Berkeley City Toxics Management Division

Returned to compliance on 07/31/2018. Business failed to report Sulfuric acid. Corrective action: Add Sulfuric Acid to inventory on CERS and resubmit.

**Violation Description:**

Failure to complete and electronically submit hazardous material inventory information for all reportable hazardous materials on site at or above reportable quantities.

**Violations**

**Violation Date:** 04/09/2015  
**Violation Program:** HWLQG  
**Citation:** 22 CCR 15 66265.173 - California Code of Regulations, Title 22, Chapter 15, Section(s) 66265.173  
**Violation Notes:**

**Violation Source:** CERS  
**Violation Division:** Berkeley City Toxics Management Division

Returned to compliance on 05/20/2015. At the Landis grinder, solids accumulate in the reservoir of the machine. Facility has an open tray that sits below the opening of this reservoir to catch the overflow and allow the operator to shovel out the sludge. The sludge in this tray is transferred to a hazardous waste drum a couple times per month, according to Aaron. Sludge in process equipment is not considered to be generated until the waste is removed from the equipment. TMD does not consider the open tray part of the equipment and considers the tray an in-process container, which would not need to be closed during working hours. The hazardous waste should be transferred to a closed and properly labeled hazardous waste container at the end of working hours, or the tray can be managed as the hazardous waste container and be labeled and closed, along with compliance for accumulation time limits.

**Violation Description:**

Failure to properly close hazardous waste containers when not in active use.

**Enforcements**

**Enf Action Date:** 08/06/2008  
**Enf Action Type:** Notice of Violation (Unified Program)  
**Enf Action Division:** Berkeley City Toxics Management Division  
**Enf Action Description:** Notice of Violation Issued by the Inspector at the Time of Inspection  
**Enf Action Notes:**

**Enf Action Program:** HWLQG  
**Enf Action Source:** CERS

**Enf Action Date:** 04/09/2015  
**Enf Action Type:** Notice of Violation (Unified Program)  
**Enf Action Division:** Berkeley City Toxics Management Division  
**Enf Action Description:** Notice of Violation Issued by the Inspector at the Time of Inspection  
**Enf Action Notes:**

**Enf Action Program:** HWLQG  
**Enf Action Source:** CERS

**Evaluations**

**Eval Date:** 02/14/2013  
**Violations Found:** No  
**Eval General Type:** Compliance Evaluation Inspection  
**Eval Type:** Routine done by local agency  
**Eval Division:** Berkeley City Toxics Management Division  
**Eval Program:** HWLQG  
**Eval Source:** CERS  
**Eval Notes:**

**Eval Date:** 03/13/2008

<b>Map Key</b>	<b>Number of Records</b>	<b>Direction</b>	<b>Distance (mi/ft)</b>	<b>Elev/Diff (ft)</b>	<b>Site</b>	<b>DB</b>
----------------	--------------------------	------------------	-------------------------	-----------------------	-------------	-----------

**Violations Found:** No  
**Eval General Type:** Compliance Evaluation Inspection  
**Eval Type:** Routine done by local agency  
**Eval Division:** Berkeley City Toxics Management Division  
**Eval Program:** HWLQG  
**Eval Source:** CERS  
**Eval Notes:**

Inspector Name: Nabil Al-Hadithy; Note: data in [EVAL Notes] field for some records is truncated from the source.

**Eval Date:** 02/12/2009  
**Violations Found:** No  
**Eval General Type:** Compliance Evaluation Inspection  
**Eval Type:** Routine done by local agency  
**Eval Division:** Berkeley City Toxics Management Division  
**Eval Program:** HWLQG  
**Eval Source:** CERS  
**Eval Notes:**

Inspector Name: Nabil Al-Nadithy; Note: data in [EVAL Notes] field for some records is truncated from the source.

**Eval Date:** 06/15/2010  
**Violations Found:** No  
**Eval General Type:** Compliance Evaluation Inspection  
**Eval Type:** Routine done by local agency  
**Eval Division:** Berkeley City Toxics Management Division  
**Eval Program:** HWLQG  
**Eval Source:** CERS  
**Eval Notes:**

Inspector Name: Berkeley; Note: data in [EVAL Notes] field for some records is truncated from the source.

**Eval Date:** 04/15/2014  
**Violations Found:** No  
**Eval General Type:** Compliance Evaluation Inspection  
**Eval Type:** Routine done by local agency  
**Eval Division:** Berkeley City Toxics Management Division  
**Eval Program:** HWLQG  
**Eval Source:** CERS  
**Eval Notes:**

Met with Aaron Plechaty, Production Manager, for site inspection. Reviewed manifests and training records, including hazard communication, emergency response and hazardous waste. Confirmed the preparation of Source Reduction Review and Plan and Biennial Report. Walkthrough Chrome rinsewater 1/2 55 gallon drum should be labeled to indicate its contents for reuse. Liquid at base of Big Landis; Aaron indicates is from today. Ensure cleaned up within reasonable time frame, end of work shift, as operator is actively working.; Note: data in [EVAL Notes] field for some records is truncated from the source.

**Eval Date:** 04/15/2014  
**Violations Found:** No  
**Eval General Type:** Compliance Evaluation Inspection  
**Eval Type:** Routine done by local agency  
**Eval Division:** Berkeley City Toxics Management Division  
**Eval Program:** HMRRP  
**Eval Source:** CERS  
**Eval Notes:**

**Eval Date:** 04/04/2016  
**Violations Found:** No  
**Eval General Type:** Compliance Evaluation Inspection  
**Eval Type:** Routine done by local agency  
**Eval Division:** Berkeley City Toxics Management Division  
**Eval Program:** HMRRP  
**Eval Source:** CERS  
**Eval Notes:**

<b>Map Key</b>	<b>Number of Records</b>	<b>Direction</b>	<b>Distance (mi/ft)</b>	<b>Elev/Diff (ft)</b>	<b>Site</b>	<b>DB</b>
----------------	--------------------------	------------------	-------------------------	-----------------------	-------------	-----------

Onsite to confirm information in 2/24/2016 CERS submittal and proper management of hazardous waste. Hazardous waste management training completed 6/4/15 and hazard communication completed 4/2/15. Aaron indicates the hazard communication training will be completed soon. Provide TMD with a copy of the training confirming completion of the annual refresher training, including emergency response procedures. Inventory and site map are consistent with what was observed this date.; Note: data in [EVAL Notes] field for some records is truncated from the source.

**Eval Date:** 04/17/2017  
**Violations Found:** No  
**Eval General Type:** Compliance Evaluation Inspection  
**Eval Type:** Routine done by local agency  
**Eval Division:** Berkeley City Toxics Management Division  
**Eval Program:** HMRRP  
**Eval Source:** CERS  
**Eval Notes:**

**Eval Date:** 04/30/2019  
**Violations Found:** Yes  
**Eval General Type:** Compliance Evaluation Inspection  
**Eval Type:** Routine done by local agency  
**Eval Division:** Berkeley City Toxics Management Division  
**Eval Program:** HWLQG  
**Eval Source:** CERS  
**Eval Notes:**

Hazardous waste containers are in good condition, kept closed when not adding or removing waste, properly labeled. Hazardous wastes are accounted for in inventory and shipment records. Hazardous Waste manifests were reviewed for 2018-2019. Wastes shipped off are consistent with waste reported on CERS inventory. Fire extinguishers are properly serviced and inspected about monthly. Emergency eyewash stations are available throughout the facility and are inspected monthly. Emergency phone numbers and facility map are posted in office area, near a phone. Weekly hazardous waste inspections are conducted to account for hazardous waste and verify proper containment. Hazardous waste management training was provided to 9 employees 6/2018. Training will need to be conducted by 6/2019. Note that the person signing the manifests is required to have training. ; Note: data in [EVAL Notes] field for some records is truncated from the source.

**Eval Date:** 04/09/2015  
**Violations Found:** Yes  
**Eval General Type:** Compliance Evaluation Inspection  
**Eval Type:** Routine done by local agency  
**Eval Division:** Berkeley City Toxics Management Division  
**Eval Program:** HWLQG  
**Eval Source:** CERS  
**Eval Notes:**

Onsite for routine hazardous waste inspection at facility. Operations at this facility include hard chrome plating, copper plating, electroless nickel plating, sandblasting and various machining. Met with Aaron Plechaty, Production Manager, for inspection. Aaron indicates they do not conduct cyanide solution plating. They had a clean out of lab chemicals in 2014. Reviewed hazardous waste manifests. Manifest 013193084JJK, dated 6/10/14 does not have a designated facility to generator copy. Aaron indicates they do not have a process for ensuring receipt of these copies, and has not submitted an exception report to DTSC. Aaron indicates they do send a copy of the manifest to DTSC. Reviewed training program and records. One employee has hazwoper training. Confirmed that facility completes and submits as appropriate biennial report and SB 14 reports. Walkthrough - Aaron conducts weekly inspections of hazardous waste containers/areas. confirmed that eyewash stations, [Truncated]; Note: data in [EVAL Notes] field for some records is truncated from the source.

**Eval Date:** 04/30/2019  
**Violations Found:** No  
**Eval General Type:** Compliance Evaluation Inspection  
**Eval Type:** Routine done by local agency  
**Eval Division:** Berkeley City Toxics Management Division  
**Eval Program:** HMRRP  
**Eval Source:** CERS  
**Eval Notes:**

Hazardous materials reported on CERS inventory are consistent with materials observed onsite. Secondary containment areas appear free of spill and debris. Hazard Communication training was provided to 7 employees 7/2018. Training in July should account for all employees. Emergency response training was provided to 11 employees on 5/2018. All employees must be retrained 5/2019. ; Note: data in [EVAL Notes] field for some records is truncated from the source.

**Eval Date:** 08/06/2008  
**Violations Found:** Yes  
**Eval General Type:** Compliance Evaluation Inspection



<b>Map Key</b>	<b>Number of Records</b>	<b>Direction</b>	<b>Distance (mi/ft)</b>	<b>Elev/Diff (ft)</b>	<b>Site</b>	<b>DB</b>
----------------	--------------------------	------------------	-------------------------	-----------------------	-------------	-----------

**Eval Type:** Routine done by local agency  
**Eval Division:** Berkeley City Toxics Management Division  
**Eval Program:** HWLQG  
**Eval Source:** CERS  
**Eval Notes:**

Inspector Name: Nabil Al-Hadithy; Note: data in [EVAL Notes] field for some records is truncated from the source.

**Eval Date:** 07/26/2018  
**Violations Found:** No  
**Eval General Type:** Compliance Evaluation Inspection  
**Eval Type:** Routine done by local agency  
**Eval Division:** Berkeley City Toxics Management Division  
**Eval Program:** HWLQG  
**Eval Source:** CERS  
**Eval Notes:**

Hazardous waste stored throughout facility is properly stored and labeled. All waste is within the 90-day storage limits. Drums are kept closed when not in use. Hazardous waste manifests were compliant. Hazardous waste weekly inspections are being conducted - paperwork verified. Annual hazardous waste management training completed on 6/8/18. Hazwoper training completed on 9/15/17. Fire extinguishers and eye wash stations are available throughout facility and checked as needed. Emergency phone numbers and evacuation maps are posted near phone.; Note: data in [EVAL Notes] field for some records is truncated from the source.

**Eval Date:** 04/04/2016  
**Violations Found:** Yes  
**Eval General Type:** Compliance Evaluation Inspection  
**Eval Type:** Routine done by local agency  
**Eval Division:** Berkeley City Toxics Management Division  
**Eval Program:** HWLQG  
**Eval Source:** CERS  
**Eval Notes:**

Reviewed ad confirmed waste manifests and TSDF copies. Used filter from sand blasting operation is unuseable and Aaron indicates this will be placed in a cowboy box and shipped offsite as non-RCRA hazardous waste. The used filter is not contained or labeled properly.; Note: data in [EVAL Notes] field for some records is truncated from the source.

**Eval Date:** 08/06/2008  
**Violations Found:** Yes  
**Eval General Type:** Compliance Evaluation Inspection  
**Eval Type:** Routine done by local agency  
**Eval Division:** Berkeley City Toxics Management Division  
**Eval Program:** HWLQG  
**Eval Source:** CERS  
**Eval Notes:**

Inspector Name: Nabil-Al-Hadithy; Note: data in [EVAL Notes] field for some records is truncated from the source.

**Eval Date:** 02/12/2009  
**Violations Found:** No  
**Eval General Type:** Compliance Evaluation Inspection  
**Eval Type:** Routine done by local agency  
**Eval Division:** Berkeley City Toxics Management Division  
**Eval Program:** HWLQG  
**Eval Source:** CERS  
**Eval Notes:**

Inspector Name: Nabil Al-Hadithy; Note: data in [EVAL Notes] field for some records is truncated from the source.

**Eval Date:** 05/15/2013  
**Violations Found:** No  
**Eval General Type:** Compliance Evaluation Inspection  
**Eval Type:** Routine done by local agency  
**Eval Division:** Berkeley City Toxics Management Division  
**Eval Program:** HWLQG  
**Eval Source:** CERS

<b>Map Key</b>	<b>Number of Records</b>	<b>Direction</b>	<b>Distance (mi/ft)</b>	<b>Elev/Diff (ft)</b>	<b>Site</b>	<b>DB</b>
----------------	--------------------------	------------------	-------------------------	-----------------------	-------------	-----------

**Eval Notes:**

**Eval Date:** 04/17/2017  
**Violations Found:** No  
**Eval General Type:** Compliance Evaluation Inspection  
**Eval Type:** Routine done by local agency  
**Eval Division:** Berkeley City Toxics Management Division  
**Eval Program:** HWLQG  
**Eval Source:** CERS  
**Eval Notes:**

Onsite to confirm proper management of hazardous waste, as a RCRA Large Quantity Generator. Observed hazardous waste containers labeled and confirmed manifests. Aaron completes a daily check of the floor/coating and to check for liquids in the plating areas. The two sensors in the below grade pits are tested weekly to confirm operational. Confirmed the Contingency plan, as well as site safety, including eyewash, safety showers and fire extinguishers.; Note: data in [EVAL Notes] field for some records is truncated from the source.

**Eval Date:** 07/26/2018  
**Violations Found:** Yes  
**Eval General Type:** Compliance Evaluation Inspection  
**Eval Type:** Routine done by local agency  
**Eval Division:** Berkeley City Toxics Management Division  
**Eval Program:** HMRRP  
**Eval Source:** CERS  
**Eval Notes:**

Annual haz comm training completed on 7/18/18.; Note: data in [EVAL Notes] field for some records is truncated from the source.

**Affiliations**

**Affil Type Desc:** CUPA District  
**Entity Name:** Berkeley City Toxics Management Division  
**Entity Title:**  
**Address:** 1947 Center Street, 1st Floor  
**City:** Berkeley  
**State:** CA  
**Country:**  
**Zip Code:** 94704  
**Phone:** (510) 981-7460

**Affil Type Desc:** Environmental Contact  
**Entity Name:** Aaron Plechaty  
**Entity Title:**  
**Address:** 893 Carleton St  
**City:** Berkeley  
**State:** CA  
**Country:**  
**Zip Code:** 94710  
**Phone:**

**Affil Type Desc:** Parent Corporation  
**Entity Name:** ELECTRO-COATINGS OF CALIFORNIA INC  
**Entity Title:**  
**Address:**  
**City:**  
**State:**  
**Country:**  
**Zip Code:**  
**Phone:**

**Affil Type Desc:** Operator  
**Entity Name:** Bryan Carney  
**Entity Title:**  
**Address:**  
**City:**  
**State:**

<b>Map Key</b>	<b>Number of Records</b>	<b>Direction</b>	<b>Distance (mi/ft)</b>	<b>Elev/Diff (ft)</b>	<b>Site</b>	<b>DB</b>
<b>Country:</b>						
<b>Zip Code:</b>						
<b>Phone:</b>			(510) 849-4075			
<b>Affil Type Desc:</b>			Document Preparer			
<b>Entity Name:</b>			Dan Beigel			
<b>Entity Title:</b>						
<b>Address:</b>						
<b>City:</b>						
<b>State:</b>						
<b>Country:</b>						
<b>Zip Code:</b>						
<b>Phone:</b>						
<b>Affil Type Desc:</b>			Legal Owner			
<b>Entity Name:</b>			ELECTRO-COATINGS OF CALIFORNIA INC			
<b>Entity Title:</b>						
<b>Address:</b>			893 CARLETON ST			
<b>City:</b>			BERKELEY			
<b>State:</b>			CA			
<b>Country:</b>			United States			
<b>Zip Code:</b>			94710			
<b>Phone:</b>			(510) 849-4075			
<b>Affil Type Desc:</b>			Company Official			
<b>Entity Name:</b>			Aaron Plechaty			
<b>Entity Title:</b>			Production Manager			
<b>Address:</b>						
<b>City:</b>						
<b>State:</b>						
<b>Country:</b>						
<b>Zip Code:</b>			94710			
<b>Phone:</b>						
<b>Affil Type Desc:</b>			Identification Signer			
<b>Entity Name:</b>			Dan Beigel			
<b>Entity Title:</b>			Corporate Compliance Manager			
<b>Address:</b>						
<b>City:</b>						
<b>State:</b>						
<b>Country:</b>						
<b>Zip Code:</b>						
<b>Phone:</b>						
<b>Affil Type Desc:</b>			Public Contact			
<b>Entity Name:</b>			Aaron Plechaty			
<b>Entity Title:</b>						
<b>Address:</b>						
<b>City:</b>						
<b>State:</b>						
<b>Country:</b>						
<b>Zip Code:</b>			94710			
<b>Phone:</b>			5108494075			
<b>Affil Type Desc:</b>			Technical Contact			
<b>Entity Name:</b>			Aaron Plechaty			
<b>Entity Title:</b>						
<b>Address:</b>						
<b>City:</b>						
<b>State:</b>						
<b>Country:</b>						
<b>Zip Code:</b>			94710			
<b>Phone:</b>			5108494075			
<b>Affil Type Desc:</b>			Facility Mailing Address			
<b>Entity Name:</b>			Mailing Address			
<b>Entity Title:</b>						
<b>Address:</b>			893 CARLETON ST			
<b>City:</b>			BERKELEY			

Map Key	Number of Records	Direction	Distance (mi/ft)	Elev/Diff (ft)	Site	DB
State:		CA				
Country:						
Zip Code:		94710-2609				
Phone:						
<b>Coordinates</b>						
Env Int Type Code:	HWG			Longitude:	-122.293400	
Program ID:	10152455			Coord Name:		
Latitude:	37.857210			Ref Point Type Desc:	Center of a facility or station.	

<u>11</u>	9 of 13	E	0.04 / 206.04	38.21 / 7	ELECTRO-COATINGS OF CALIFORNIA 893 CARLETON STREET BERKELEY CA 94710	EMISSIONS
-----------	---------	---	---------------	-----------	--	-----------

**1999 Criteria Data**

Facility ID:	4449	CERR Code:	
Facility SIC Code:	3471	TOGT:	3.327
CO:	1	ROGT:	1.3901779
Air Basin:	SF	COT:	
District:	BA	NOXT:	
COID:	ALA	SOXT:	
DISN:	BAY AREA AQMD	PMT:	
CHAPIS:		PM10T:	

**1999 Toxic Data**

Facility ID:	4449	COID:	ALA
Facility SIC Code:	3471	DISN:	BAY AREA AQMD
CO:	1	CHAPIS:	
Air Basin:	SF	CERR Code:	
District:	BA		
TS:			
Health Risk Asmt:			
Non-Cancer Chronic Haz Ind:			
Non-Cancer Acute Haz Ind:			

**2000 Criteria Data**

Facility ID:	4449	CERR Code:	
Facility SIC Code:	3471	TOGT:	3.327
CO:	1	ROGT:	1.39
Air Basin:	SF	COT:	
District:	BA	NOXT:	
COID:	ALA	SOXT:	
DISN:	BAY AREA AQMD	PMT:	
CHAPIS:		PM10T:	

**2000 Toxic Data**

Facility ID:	4449	COID:	ALA
Facility SIC Code:	3471	DISN:	BAY AREA AQMD
CO:	1	CHAPIS:	
Air Basin:	SF	CERR Code:	
District:	BA		
TS:			
Health Risk Asmt:			
Non-Cancer Chronic Haz Ind:			
Non-Cancer Acute Haz Ind:			

Map Key	Number of Records	Direction	Distance (mi/ft)	Elev/Diff (ft)	Site	DB
---------	-------------------	-----------	------------------	----------------	------	----

**2001 Criteria Data**

Facility ID:	4449				CERR Code:	
Facility SIC Code:	3471				TOGT:	3.23
CO:	1				ROGT:	1.29
Air Basin:	SF				COT:	
District:	BA				NOXT:	
COID:	ALA				SOXT:	
DISN:	BAY AREA AQMD				PMT:	
CHAPIS:					PM10T:	

**2001 Toxic Data**

Facility ID:	4449				COID:	ALA
Facility SIC Code:	3471				DISN:	BAY AREA AQMD
CO:	1				CHAPIS:	
Air Basin:	SF				CERR Code:	
District:	BA					
TS:						
Health Risk Asmt:						
Non-Cancer Chronic Haz Ind:						
Non-Cancer Acute Haz Ind:						

**2002 Criteria Data**

Facility ID:	4449				CERR Code:	
Facility SIC Code:	3471				TOGT:	3.275
CO:	1				ROGT:	1.31
Air Basin:	SF				COT:	
District:	BA				NOXT:	
COID:	ALA				SOXT:	
DISN:	BAY AREA AQMD				PMT:	.002
CHAPIS:					PM10T:	.0018

**2002 Toxic Data**

Facility ID:	4449				COID:	ALA
Facility SIC Code:	3471				DISN:	BAY AREA AQMD
CO:	1				CHAPIS:	
Air Basin:	SF				CERR Code:	
District:	BA					
TS:						
Health Risk Asmt:						
Non-Cancer Chronic Haz Ind:						
Non-Cancer Acute Haz Ind:						

**2003 Criteria Data**

Facility ID:	4449				CERR Code:	
Facility SIC Code:	3471				TOGT:	.714
CO:	1				ROGT:	.29
Air Basin:	SF				COT:	
District:	BA				NOXT:	
COID:	ALA				SOXT:	
DISN:	BAY AREA AQMD				PMT:	.001
CHAPIS:					PM10T:	0

**2003 Toxic Data**

Facility ID:	4449				COID:	ALA
Facility SIC Code:	3471				DISN:	BAY AREA AQMD

Map Key	Number of Records	Direction	Distance (mi/ft)	Elev/Diff (ft)	Site	DB
CO:	1				CHAPIS:	
Air Basin:	SF				CERR Code:	
District:	BA					
TS:						
Health Risk Asmt:						
Non-Cancer Chronic Haz Ind:						
Non-Cancer Acute Haz Ind:						
<b><u>2004 Criteria Data</u></b>						
Facility ID:	4449				CERR Code:	
Facility SIC Code:	3471				TOGT:	.714
CO:	1				ROGT:	.2856
Air Basin:	SF				COT:	
District:	BA				NOXT:	
COID:	ALA				SOXT:	
DISN:	BAY AREA AQMD				PMT:	.001
CHAPIS:					PM10T:	.0009
<b><u>2004 Toxic Data</u></b>						
Facility ID:	4449				COID:	ALA
Facility SIC Code:	3471				DISN:	BAY AREA AQMD
CO:	1				CHAPIS:	
Air Basin:	SF				CERR Code:	
District:	BA					
TS:						
Health Risk Asmt:						
Non-Cancer Chronic Haz Ind:						
Non-Cancer Acute Haz Ind:						
<b><u>2005 Criteria Data</u></b>						
Facility ID:	4449				CERR Code:	
Facility SIC Code:	3471				TOGT:	.714
CO:	1				ROGT:	.2856
Air Basin:	SF				COT:	
District:	BA				NOXT:	
COID:	ALA				SOXT:	
DISN:	BAY AREA AQMD				PMT:	.001
CHAPIS:					PM10T:	.0009
<b><u>2005 Toxic Data</u></b>						
Facility ID:	4449				COID:	ALA
Facility SIC Code:	3471				DISN:	BAY AREA AQMD
CO:	1				CHAPIS:	
Air Basin:	SF				CERR Code:	
District:	BA					
TS:						
Health Risk Asmt:						
Non-Cancer Chronic Haz Ind:						
Non-Cancer Acute Haz Ind:						
<b><u>2006 Criteria Data</u></b>						
Facility ID:	4449				CERR Code:	
Facility SIC Code:	3471				TOGT:	1.019
CO:	1				ROGT:	.4076
Air Basin:	SF				COT:	
District:	BA				NOXT:	
COID:	ALA				SOXT:	
DISN:	BAY AREA AQMD				PMT:	.002

Map Key	Number of Records	Direction	Distance (mi/ft)	Elev/Diff (ft)	Site	DB
---------	-------------------	-----------	------------------	----------------	------	----

CHAPIS:				PM10T:	.0018	
---------	--	--	--	--------	-------	--

**2006 Toxic Data**

Facility ID:	4449			COID:	ALA	
Facility SIC Code:	3471			DISN:	BAY AREA AQMD	
CO:	1			CHAPIS:		
Air Basin:	SF			CERR Code:		
District:	BA					
TS:						
Health Risk Asmt:						
Non-Cancer Chronic Haz Ind:						
Non-Cancer Acute Haz Ind:						

**2007 Criteria Data**

Facility ID:	4449			CERR Code:		
Facility SIC Code:	3471			TOGT:	1.019	
CO:	1			ROGT:	.4076	
Air Basin:	SF			COT:		
District:	BA			NOXT:		
COID:	ALA			SOXT:		
DISN:	BAY AREA AQMD			PMT:	.002	
CHAPIS:				PM10T:	.0018	

**2007 Toxic Data**

Facility ID:	4449			COID:	ALA	
Facility SIC Code:	3471			DISN:	BAY AREA AQMD	
CO:	1			CHAPIS:		
Air Basin:	SF			CERR Code:		
District:	BA					
TS:						
Health Risk Asmt:						
Non-Cancer Chronic Haz Ind:						
Non-Cancer Acute Haz Ind:						

**2008 Criteria Data**

Facility ID:	4449			CERR Code:		
Facility SIC Code:	3471			TOGT:	1.019	
CO:	1			ROGT:	.4076	
Air Basin:	SF			COT:		
District:	BA			NOXT:		
COID:	ALA			SOXT:		
DISN:	BAY AREA AQMD			PMT:	.001	
CHAPIS:				PM10T:	.0009	

**2008 Toxic Data**

Facility ID:	4449			COID:	ALA	
Facility SIC Code:	3471			DISN:	BAY AREA AQMD	
CO:	1			CHAPIS:		
Air Basin:	SF			CERR Code:		
District:	BA					
TS:						
Health Risk Asmt:						
Non-Cancer Chronic Haz Ind:						
Non-Cancer Acute Haz Ind:						

**2009 Criteria Data**







Map Key	Number of Records	Direction	Distance (mi/ft)	Elev/Diff (ft)	Site	DB
Facility ID:	4449				ALA	
Facility SIC Code:	3471				BAY AREA AQMD	
CO:	1					
Air Basin:	SF					
District:	BA					
TS:						
Health Risk Asmt:						
Non-Cancer Chronic Haz Ind:						
Non-Cancer Acute Haz Ind:						

#### 2015 Criteria Data

Facility ID:	4449				CERR Code:	
Facility SIC Code:	3471				TOGT:	.4911986
CO:	1				ROGT:	.34675748
Air Basin:	SF				COT:	
District:	BA				NOXT:	
COID:	ALA				SOXT:	
DISN:	BAY AREA AQMD				PMT:	.001733038
CHAPIS:					PM10T:	.000860672

#### 2015 Toxic Data

Facility ID:	4449				COID:	ALA
Facility SIC Code:	3471				DISN:	BAY AREA AQMD
CO:	1				CHAPIS:	
Air Basin:	SF				CERR Code:	
District:	BA					
TS:						
Health Risk Asmt:						
Non-Cancer Chronic Haz Ind:						
Non-Cancer Acute Haz Ind:						

#### 2016 Criteria Data

Facility ID:	4449				CERR CODE:	
Facility SIC Code:	3471				TOGT:	.491198566
CO:	1				ROGT:	.1964794264
Air Basin:	SF				COT:	
District:	BA				NOXT:	
COID:	ALA				SOXT:	
DISN:	BAY AREA AQMD				PMT:	.001606024
CHAPIS:					PM10T:	.000789856

#### 2016 Toxic Data

Facility ID:	4449				TS:	
Facility SIC Code:	3471				HRA:	
CERR CODE:					CH Index:	
COID:	ALA				AH Index:	
CO:	1				Air Basin:	SF
DISN:	BAY AREA AQMD				District:	BA
CHAPIS:						

#### 2017 Criteria Data

Facility ID:	4449				CERR Code:	
Facility SIC Code:	3471				TOGT:	.491198566
CO:	1				ROGT:	.1964794264
Air Basin:	SF				COT:	
District:	BA				NOXT:	
COID:	ALA				SOXT:	
DISN:	BAY AREA AQMD				PMT:	.001769096

Map Key	Number of Records	Direction	Distance (mi/ft)	Elev/Diff (ft)	Site	DB
CHAPIS:				PM10T:	.000870854	
<b>2017 Toxic Data</b>						
Facility ID:	4449			COID:	ALA	
Facility SIC Code:	3471			DISN:	BAY AREA AQMD	
CO:	1			CHAPIS:		
Air Basin:	SF			CERR Code:		
District:	BA					
TS:						
Health Risk Asmt:						
Non-Cancer Chronic Haz Ind:						
Non-Cancer Acute Haz Ind:						

<a href="#">11</a>	11 of 13	E	0.04 / 206.04	38.21 / 7	ELECTRO-COATINGS INC 893 CARLETON STREET BERKELEY CA 94710	EMISSIONS
--------------------	----------	---	---------------	-----------	--	-----------

<b>1996 Toxic Data</b>						
Facility ID:	4449			COID:	ALA	
Facility SIC Code:	3471			DISN:	BAY AREA AQMD	
CO:	1			CHAPIS:		
Air Basin:	SF			CERR Code:		
District:	BA					
TS:						
Health Risk Asmt:		9				
Non-Cancer Chronic Haz Ind:		0				
Non-Cancer Acute Haz Ind:						

<b>1997 Toxic Data</b>						
Facility ID:	4449			COID:	ALA	
Facility SIC Code:	3471			DISN:	BAY AREA AQMD	
CO:	1			CHAPIS:		
Air Basin:	SF			CERR Code:		
District:	BA					
TS:						
Health Risk Asmt:		9				
Non-Cancer Chronic Haz Ind:		0				
Non-Cancer Acute Haz Ind:						

<b>1998 Criteria Data</b>						
Facility ID:	4449			CERR Code:		
Facility SIC Code:	3471			TOGT:	3.2	
CO:	1			ROGT:	1.28	
Air Basin:	SF			COT:		
District:	BA			NOXT:		
COID:	ALA			SOXT:		
DISN:	BAY AREA AQMD			PMT:		
CHAPIS:				PM10T:		

<b>1998 Toxic Data</b>						
Facility ID:	4449			COID:	ALA	
Facility SIC Code:	3471			DISN:	BAY AREA AQMD	
CO:	1			CHAPIS:		
Air Basin:	SF			CERR Code:		
District:	BA					
TS:						

Map Key	Number of Records	Direction	Distance (mi/ft)	Elev/Diff (ft)	Site	DB
Health Risk Asmt:		9				
Non-Cancer Chronic Haz Ind:		0				
Non-Cancer Acute Haz Ind:						

<a href="#">11</a>	12 of 13	E	0.04 / 206.04	38.21 / 7	ELECTRO-COATINGS INC. BERKELEY 893 CARLETON STREET BERKELEY CA	HIST TANK
<b>Owner Name:</b>	ELECTRO-COATINGS INC.	<b>No of Containers:</b>	9	<b>County:</b>	ALAMEDA	
<b>Owner Street:</b>	893 CARLETON STREET	<b>Facility State:</b>	CA	<b>Facility Zip:</b>	94710	
<b>Owner City:</b>	BERKELEY					
<b>Owner State:</b>	CA					
<b>Owner Zip:</b>	94710					

<a href="#">11</a>	13 of 13	E	0.04 / 206.04	38.21 / 7	Electro-Coatings Of California Inc 893 Carleton Street Berkeley CA 94710	PFAS
<b>Global ID:</b>	SLT20363253	<b>Site Facility Type:</b>		<b>County:</b>	Alameda	
<b>Status:</b>		<b>Latitude:</b>			37.8572	
<b>Status Date:</b>						
<b>Longitude:</b>	-122.2934					
<b>Facility ID:</b>						
<b>Data Source:</b>	2019 Statewide PFAS Investigation - Chrome Plating Facilities					

**2019 Statewide PFAS Investigation - Chrome Plating Facilities (as of Feb 20, 2020)**

<b>Regional Board:</b>	San Francisco Bay
<b>Facility Name:</b>	Electro-Coatings Of California Inc
<b>Address:</b>	893 Carleton Street
<b>City:</b>	Berkeley
<b>Zip:</b>	94710
<b>County:</b>	Alameda
<b>Contact Information:</b>	<a href="https://www.waterboards.ca.gov/pfas/regional_board_contacts.html">https://www.waterboards.ca.gov/pfas/regional_board_contacts.html</a>
<b>Geotracker Site:</b>	<a href="https://geotracker.waterboards.ca.gov/regulators/screens/menu?global_id=SLT20363253">https://geotracker.waterboards.ca.gov/regulators/screens/menu?global_id=SLT20363253</a>

**Cleanup Sites from GeoTracker Cleanup Sites Data Download - Facilities Detail**

<b>RB Case No:</b>	01S0742	<b>CUF Case:</b>	NO
<b>Local Case No:</b>		<b>Caseworker:</b>	CH
<b>Begin Date:</b>	3/8/2001	<b>File Location:</b>	All Files are on GeoTracker or in the Local Agency Database
<b>Stop Method:</b>			
<b>Lead Agency:</b>	SAN FRANCISCO BAY RWQCB (REGION 2)		
<b>Local Agency:</b>			
<b>Potential COC:</b>			
<b>Potential Media of Concern:</b>	Aquifer used for drinking water supply, Other Groundwater (uses other than drinking water)		
<b>How Discovered:</b>	* GOV		
<b>How Discovered Description:</b>			
<b>Stop Description:</b>			
<b>Calwater Watershed Name:</b>	Bay Bridges - Berkeley (203.30)		
<b>DWR GW Subbasin Name:</b>	Santa Clara Valley - East Bay Plain (2-009.04)		
<b>Disadvantaged Community:</b>			
<b>Site History:</b>			

Groundwater contamination due to a plating shop operations since 1960's; historical spills and leaks around tanks with chromic acid. Groundwater and soil contaminated with total and hexavalent chromium. Soil and groundwater chromium contamination has been found on- and offsite. In 1991 the City of Berkeley TMD required the RP to prepare a work plan for chromium 6 contamination delineation in soil and GW, a feasibility study for corrective actions to remove chromium from soil and GW, risk assessment, and evaluation of the facility storm water pollution prevention plan. Implementation of the in-situ reduction of Cr 6 to Cr 3 as proposed in the 3/1998 Arcadis Gerathy & Miller revised CAP; installation of 12 injection points on- and offsite and injections of an enriched carbohydrate solution into the saturated and vadose zones in 12/1998 and 4/1999. Site closure requested from the TMD in April 2005 by Tamalpais Environmental Consultants (TEC) based on low concentrations in GW. Additional subsurface treatments in 11/2008 to address residual Cr 6 at the site based on results from well MW-1 downgradient of the former source area. Temporary injection points installed to inject a

<b>Map Key</b>	<b>Number of Records</b>	<b>Direction</b>	<b>Distance (mi/ft)</b>	<b>Elev/Diff (ft)</b>	<b>Site</b>	<b>DB</b>
----------------	--------------------------	------------------	-------------------------	-----------------------	-------------	-----------

remediation mixture w/whey and an emulsified soybean oil. An additional round of groundwater remediation injections performed in four locations in June 2013 to address chromium 6 detected in well MW-1. The concentration of chromium 6 in MW-1 was below 10 ug/L during the groundwater monitoring events conducted in 12/2014 and 12/2015 by TEC .

**Cleanup Sites from GeoTracker Cleanup Sites Data Download - Regulatory Activity**

<b>Action Type:</b>	RESPONSE
<b>Date:</b>	1/17/1996
<b>Action:</b>	Monitoring Report - Quarterly
<b>Action Type:</b>	RESPONSE
<b>Date:</b>	6/29/1995
<b>Action:</b>	Other Report / Document
<b>Action Type:</b>	RESPONSE
<b>Date:</b>	1/21/1998
<b>Action:</b>	Monitoring Report - Quarterly
<b>Action Type:</b>	RESPONSE
<b>Date:</b>	8/16/2000
<b>Action:</b>	Monitoring Report - Quarterly
<b>Action Type:</b>	RESPONSE
<b>Date:</b>	11/21/1997
<b>Action:</b>	Monitoring Report - Quarterly
<b>Action Type:</b>	RESPONSE
<b>Date:</b>	10/28/1981
<b>Action:</b>	Other Report / Document
<b>Action Type:</b>	RESPONSE
<b>Date:</b>	2/20/1995
<b>Action:</b>	Other Report / Document
<b>Action Type:</b>	RESPONSE
<b>Date:</b>	10/4/1994
<b>Action:</b>	Other Report / Document
<b>Action Type:</b>	RESPONSE
<b>Date:</b>	5/25/2001
<b>Action:</b>	Other Report / Document
<b>Action Type:</b>	RESPONSE
<b>Date:</b>	3/8/2000
<b>Action:</b>	Monitoring Report - Quarterly
<b>Action Type:</b>	RESPONSE
<b>Date:</b>	1/24/2020
<b>Action:</b>	Questionnaire Response
<b>Action Type:</b>	RESPONSE
<b>Date:</b>	9/8/2017
<b>Action:</b>	Email Correspondence
<b>Action Type:</b>	RESPONSE
<b>Date:</b>	1/14/2000
<b>Action:</b>	Monitoring Report - Quarterly
<b>Action Type:</b>	ENFORCEMENT
<b>Date:</b>	8/22/2000
<b>Action:</b>	Rescission of Enforcement Action
<b>Action Type:</b>	RESPONSE
<b>Date:</b>	9/4/2020
<b>Action:</b>	Site Investigation Workplan
<b>Action Type:</b>	RESPONSE

<b>Map Key</b>	<b>Number of Records</b>	<b>Direction</b>	<b>Distance (mi/ft)</b>	<b>Elev/Diff (ft)</b>	<b>Site</b>	<b>DB</b>
<b>Date:</b>						
<b>Action:</b>						
<b>Action Type:</b>						
<b>Date:</b>						
<b>Action:</b>						
<b>Action Type:</b>						
<b>Date:</b>						
<b>Action:</b>						
<b>Action Type:</b>						
<b>Date:</b>						
<b>Action:</b>						
<b>Action Type:</b>						
<b>Date:</b>						
<b>Action:</b>						
<b>Action Type:</b>						
<b>Date:</b>						
<b>Action:</b>						
<b>Action Type:</b>						
<b>Date:</b>						
<b>Action:</b>						
<b>Action Type:</b>						
<b>Date:</b>						
<b>Action:</b>						
<b>Action Type:</b>						
<b>Date:</b>						
<b>Action:</b>						
<b>Action Type:</b>						
<b>Date:</b>						
<b>Action:</b>						
<b>Action Type:</b>						
<b>Date:</b>						
<b>Action:</b>						
<b>Action Type:</b>						
<b>Date:</b>						
<b>Action:</b>						
<b>Action Type:</b>						
<b>Date:</b>						
<b>Action:</b>						
<b>Action Type:</b>						
<b>Date:</b>						
<b>Action:</b>						
<b>Action Type:</b>						
<b>Date:</b>						
<b>Action:</b>						

<b>Map Key</b>	<b>Number of Records</b>	<b>Direction</b>	<b>Distance (mi/ft)</b>	<b>Elev/Diff (ft)</b>	<b>Site</b>	<b>DB</b>
<b>Action:</b>					Monitoring Report - Quarterly	
<b>Action Type:</b>					RESPONSE	
<b>Date:</b>					9/11/1997	
<b>Action:</b>					Corrective Action Plan / Remedial Action Plan	
<b>Action Type:</b>					RESPONSE	
<b>Date:</b>					10/15/1996	
<b>Action:</b>					Monitoring Report - Quarterly	
<b>Action Type:</b>					RESPONSE	
<b>Date:</b>					8/16/1993	
<b>Action:</b>					Other Workplan	
<b>Action Type:</b>					ENFORCEMENT	
<b>Date:</b>					5/15/1990	
<b>Action:</b>					Site Visit / Inspection / Sampling	
<b>Action Type:</b>					ENFORCEMENT	
<b>Date:</b>					10/5/2016	
<b>Action:</b>					Meeting	
<b>Action Type:</b>					ENFORCEMENT	
<b>Date:</b>					4/2/2020	
<b>Action:</b>					Technical Correspondence / Assistance / Other	
<b>Action Type:</b>					RESPONSE	
<b>Date:</b>					3/28/2001	
<b>Action:</b>					Correspondence	
<b>Action Type:</b>					RESPONSE	
<b>Date:</b>					4/15/2004	
<b>Action:</b>					Other Report / Document	
<b>Action Type:</b>					RESPONSE	
<b>Date:</b>					1/1/2000	
<b>Action:</b>					Correspondence	
<b>Action Type:</b>					ENFORCEMENT	
<b>Date:</b>					6/30/2020	
<b>Action:</b>					Annual Estimation Letter	
<b>Action Type:</b>					RESPONSE	
<b>Date:</b>					10/2/1997	
<b>Action:</b>					Other Report / Document	
<b>Action Type:</b>					RESPONSE	
<b>Date:</b>					3/9/2009	
<b>Action:</b>					Other Report / Document	
<b>Action Type:</b>					ENFORCEMENT	
<b>Date:</b>					4/24/2013	
<b>Action:</b>					Referral to Other State Agency	
<b>Action Type:</b>					RESPONSE	
<b>Date:</b>					5/7/1995	
<b>Action:</b>					Other Report / Document	
<b>Action Type:</b>					RESPONSE	
<b>Date:</b>					7/12/2001	
<b>Action:</b>					Correspondence	
<b>Action Type:</b>					RESPONSE	
<b>Date:</b>					10/5/1998	
<b>Action:</b>					Monitoring Report - Quarterly	
<b>Action Type:</b>					RESPONSE	
<b>Date:</b>					2/17/2004	
<b>Action:</b>					Monitoring Report - Quarterly	

<b>Map Key</b>	<b>Number of Records</b>	<b>Direction</b>	<b>Distance (mi/ft)</b>	<b>Elev/Diff (ft)</b>	<b>Site</b>	<b>DB</b>
<b>Action Type:</b>				RESPONSE		
<b>Date:</b>				2/26/2002		
<b>Action:</b>				Monitoring Report - Quarterly		
<b>Action Type:</b>				RESPONSE		
<b>Date:</b>				3/8/1999		
<b>Action:</b>				Monitoring Report - Quarterly		
<b>Action Type:</b>				RESPONSE		
<b>Date:</b>				10/1/2002		
<b>Action:</b>				Other Report / Document		
<b>Action Type:</b>				RESPONSE		
<b>Date:</b>				1/1/1990		
<b>Action:</b>				Correspondence		
<b>Action Type:</b>				RESPONSE		
<b>Date:</b>				11/20/2008		
<b>Action:</b>				Other Workplan		
<b>Action Type:</b>				RESPONSE		
<b>Date:</b>				7/31/2002		
<b>Action:</b>				Monitoring Report - Quarterly		
<b>Action Type:</b>				RESPONSE		
<b>Date:</b>				8/31/2007		
<b>Action:</b>				Monitoring Report - Quarterly		
<b>Action Type:</b>				RESPONSE		
<b>Date:</b>				7/6/1994		
<b>Action:</b>				Other Workplan		
<b>Action Type:</b>				RESPONSE		
<b>Date:</b>				1/26/1998		
<b>Action:</b>				Other Report / Document		
<b>Action Type:</b>				RESPONSE		
<b>Date:</b>				7/11/1991		
<b>Action:</b>				Correspondence		
<b>Action Type:</b>				RESPONSE		
<b>Date:</b>				11/7/1994		
<b>Action:</b>				Other Report / Document		
<b>Action Type:</b>				RESPONSE		
<b>Date:</b>				12/23/1995		
<b>Action:</b>				Other Workplan		
<b>Action Type:</b>				RESPONSE		
<b>Date:</b>				12/31/2014		
<b>Action:</b>				Remedial Progress Report		
<b>Action Type:</b>				RESPONSE		
<b>Date:</b>				3/2/1998		
<b>Action:</b>				Corrective Action Plan / Remedial Action Plan		
<b>Action Type:</b>				RESPONSE		
<b>Date:</b>				2/15/2011		
<b>Action:</b>				Monitoring Report - Other		
<b>Action Type:</b>				RESPONSE		
<b>Date:</b>				4/9/2009		
<b>Action:</b>				Other Report / Document		
<b>Action Type:</b>				ENFORCEMENT		
<b>Date:</b>				2/17/2016		
<b>Action:</b>				Cost Recovery Agreement / N. of Reimbursement		



<b>Map Key</b>	<b>Number of Records</b>	<b>Direction</b>	<b>Distance (mi/ft)</b>	<b>Elev/Diff (ft)</b>	<b>Site</b>	<b>DB</b>
<b>Action Type:</b>						
<b>Date:</b>						
<b>Action:</b>						
<b>Action Type:</b>						
<b>Date:</b>						
<b>Action:</b>						
<b>Action Type:</b>						
<b>Date:</b>						
<b>Action:</b>						
<b>Action Type:</b>						
<b>Date:</b>						
<b>Action:</b>						
<b>Action Type:</b>						
<b>Date:</b>						
<b>Action:</b>						
<b>Action Type:</b>						
<b>Date:</b>						
<b>Action:</b>						
<b>Action Type:</b>						
<b>Date:</b>						
<b>Action:</b>						
<b>Action Type:</b>						
<b>Date:</b>						
<b>Action:</b>						
<b>Action Type:</b>						
<b>Date:</b>						
<b>Action:</b>						
<b>Action Type:</b>						
<b>Date:</b>						
<b>Action:</b>						
<b>Action Type:</b>						
<b>Date:</b>						
<b>Action:</b>						
<b>Action Type:</b>						
<b>Date:</b>						
<b>Action:</b>						
<b>Action Type:</b>						
<b>Date:</b>						
<b>Action:</b>						
<b>Action Type:</b>						
<b>Date:</b>						
<b>Action:</b>						
<b>Action Type:</b>						
<b>Date:</b>						
<b>Action:</b>						
<b>Action Type:</b>						
<b>Date:</b>						
<b>Action:</b>						
<b>Action Type:</b>						
<b>Date:</b>						
<b>Action:</b>						
<b>Action Type:</b>						
<b>Date:</b>						
<b>Action:</b>						

<b>Map Key</b>	<b>Number of Records</b>	<b>Direction</b>	<b>Distance (mi/ft)</b>	<b>Elev/Diff (ft)</b>	<b>Site</b>	<b>DB</b>
<b>Date:</b>						
<b>Action:</b>						
<b>Action Type:</b>						
<b>Date:</b>						
<b>Action:</b>						
<b>Action Type:</b>						
<b>Date:</b>						
<b>Action:</b>						
<b>Action Type:</b>						
<b>Date:</b>						
<b>Action:</b>						
<b>Action Type:</b>						
<b>Date:</b>						
<b>Action:</b>						
<b>Action Type:</b>						
<b>Date:</b>						
<b>Action:</b>						
<b>Action Type:</b>						
<b>Date:</b>						
<b>Action:</b>						
<b>Action Type:</b>						
<b>Date:</b>						
<b>Action:</b>						
<b>Action Type:</b>						
<b>Date:</b>						
<b>Action:</b>						
<b>Action Type:</b>						
<b>Date:</b>						
<b>Action:</b>						
<b>Action Type:</b>						
<b>Date:</b>						
<b>Action:</b>						
<b>Action Type:</b>						
<b>Date:</b>						
<b>Action:</b>						
<b>Action Type:</b>						
<b>Date:</b>						
<b>Action:</b>						
<b>Action Type:</b>						
<b>Date:</b>						
<b>Action:</b>						
<b>Action Type:</b>						
<b>Date:</b>						
<b>Action:</b>						

Map Key	Number of Records	Direction	Distance (mi/ft)	Elev/Diff (ft)	Site	DB
---------	-------------------	-----------	------------------	----------------	------	----

**Action:** Technical Correspondence / Assistance / Other

**Action Type:** RESPONSE  
**Date:** 8/18/2000  
**Action:** Monitoring Report - Quarterly

**Action Type:** ENFORCEMENT  
**Date:** 10/25/2019  
**Action:** PFAS Order - #WQ 2019-0045-DWQ

**Action Type:** RESPONSE  
**Date:** 8/16/2004  
**Action:** Monitoring Report - Other

**Action Type:** RESPONSE  
**Date:** 4/11/1990  
**Action:** Other Report / Document

**Cleanup Sites from GeoTracker Cleanup Sites Data Download - Status History**

**Status:** Open - Case Begin Date  
**Status Date:** 3/8/2001

**Status:** Open - Verification Monitoring  
**Status Date:** 7/2/2013

**Status:** Open - Site Assessment  
**Status Date:** 3/8/2001

**Cleanup Sites from GeoTracker Cleanup Sites Data Download - Regulatory Contacts**

<b>Contact Type:</b>	Regional Board Caseworker	<b>Address:</b>	1515 Clay Street, suite 1400
<b>Contact Name:</b>	CELINA HERNANDEZ	<b>City:</b>	OAKLAND
<b>Phone No:</b>	5106222447		
<b>Organization Name:</b>	SAN FRANCISCO BAY RWQCB (REGION 2)		
<b>Email:</b>	celina.hernandez@waterboards.ca.gov		

**Cleanup Program Sites from GeoTracker Search - Regulatory Profile(as of Feb 24, 2020)**

<b>Project Status:</b>		<b>WDR Place Type:</b>	
<b>CUF Claim:</b>		<b>WDR File:</b>	
<b>CUF Priority Assign:</b>		<b>WDR Order:</b>	
<b>CUF Amount Paid:</b>		<b>File Location:</b>	ALL FILES ARE ON GEOTRACKER OR IN THE LOCAL AGENCY DATABASE

**User Defined Beneficial Use:**

**Designated Beneficial Use:** MUN, AGR, IND, PROC

**Designated Beneficial Use Desc:** Municipal and Domestic Supply, Agricultural Supply, Industrial Service Supply, Industrial Process Supply

**Project Oversight Agencies:**

**Report Link:** [https://geotracker.waterboards.ca.gov/profile\\_report?global\\_id=SLT2O363253](https://geotracker.waterboards.ca.gov/profile_report?global_id=SLT2O363253)

**Cleanup Status Detail:** OPEN - VERIFICATION MONITORING AS OF 7/2/2013

**Cleanup History Link:** [https://geotracker.waterboards.ca.gov/profile\\_report\\_include?global\\_id=SLT2O363253&tabname=regulatoryhistory](https://geotracker.waterboards.ca.gov/profile_report_include?global_id=SLT2O363253&tabname=regulatoryhistory)

**Potential COC:** CHROMIUM

**Potential Media of Concern:** AQUIFER USED FOR DRINKING WATER SUPPLY, OTHER GROUNDWATER (USES OTHER THAN DRINKING WATER)

**DWR GW Sub Basin:** Santa Clara Valley - East Bay Plain (2-009.04)

**Calwater Watershed Name:** Bay Bridges - Berkeley (203.30)

**Post Closure Site Management:**

**Future Land Use:**

**Cleanup Oversight Agencies:** SAN FRANCISCO BAY RWQCB (REGION 2) (LEAD) - CASE #: 01S0742  
CASEWORKER: CELINA HERNANDEZ  
BERKELEY, CITY OF

**Site History:**

Groundwater contamination due to a plating shop operations since 1960's; historical spills and leaks around tanks with chromic acid. Groundwater and soil contaminated with total and hexavalent chromium. Soil and groundwater chromium contamination has been found on- and offsite. In 1991 the City of

<b>Map Key</b>	<b>Number of Records</b>	<b>Direction</b>	<b>Distance (mi/ft)</b>	<b>Elev/Diff (ft)</b>	<b>Site</b>	<b>DB</b>
----------------	--------------------------	------------------	-------------------------	-----------------------	-------------	-----------

Berkeley TMD required the RP to prepare a work plan for chromium 6 contamination delineation in soil and GW, a feasibility study for corrective actions to remove chromium from soil and GW, risk assessment, and evaluation of the facility storm water pollution prevention plan. Implementation of the in-situ reduction of Cr 6 to Cr 3 as proposed in the 3/1998 Arcadis Gerathy & Miller revised CAP; installation of 12 injection points on- and offsite and injections of an enriched carbohydrate solution into the saturated and vadose zones in 12/1998 and 4/1999. Site closure requested from the TMD in April 2005 by Tamalpais Environmental Consultants (TEC) based on low concentrations in GW. Additional subsurface treatments in 11/2008 to address residual Cr 6 at the site based on results from well MW-1 downgradient of the former source area. Temporary injection points installed to inject a remediation mixture w/whey and an emulsified soybean oil. An additional round of groundwater remediation injections performed in four locations in June 2013 to address chromium 6 detected in well MW-1. The concentration of chromium 6 in MW-1 was below 10 ug/L during the groundwater monitoring events conducted in 12/2014 and 12/2015 by TEC .

**Cleanup Program Sites from GeoTracker Search - Regulatory Activities(as of Feb 24, 2020)**

**Action Type:** Response Requested - Reports  
**Action Date:** 11/21/1997  
**Received Issue Date:** 11/21/1997  
**Action:** Monitoring Report - Quarterly  
**Doc Link:** [https://geotracker.waterboards.ca.gov/view\\_documents\\_all?global\\_id=SLT2O363253&doc\\_id=5786085](https://geotracker.waterboards.ca.gov/view_documents_all?global_id=SLT2O363253&doc_id=5786085)  
**Title Description Comment:**

Groundwater Monitoring Report

**Action Type:** Response Requested - Workplans  
**Action Date:** 11/12/1997  
**Received Issue Date:** 11/12/1997  
**Action:** Corrective Action Plan / Remedial Action Plan  
**Doc Link:** [https://geotracker.waterboards.ca.gov/view\\_documents\\_all?global\\_id=SLT2O363253&doc\\_id=5786082](https://geotracker.waterboards.ca.gov/view_documents_all?global_id=SLT2O363253&doc_id=5786082)  
**Title Description Comment:**

Corrective Action Workplan

**Action Type:** Response Requested - Other  
**Action Date:** 10/2/1997  
**Received Issue Date:** 10/2/1997  
**Action:** Other Report / Document  
**Doc Link:** [https://geotracker.waterboards.ca.gov/view\\_documents\\_all?global\\_id=SLT2O363253&doc\\_id=5789744](https://geotracker.waterboards.ca.gov/view_documents_all?global_id=SLT2O363253&doc_id=5789744)  
**Title Description Comment:**

Hexavalent Chromium Data

**Action Type:** Response Requested - Reports  
**Action Date:** 9/12/1997  
**Received Issue Date:** 9/12/1997  
**Action:** Monitoring Report - Quarterly  
**Doc Link:** [https://geotracker.waterboards.ca.gov/view\\_documents\\_all?global\\_id=SLT2O363253&doc\\_id=5786072](https://geotracker.waterboards.ca.gov/view_documents_all?global_id=SLT2O363253&doc_id=5786072)  
**Title Description Comment:**

Quarterly Groundwater Monitoring

**Action Type:** Response Requested - Workplans  
**Action Date:** 9/11/1997  
**Received Issue Date:** 9/11/1997  
**Action:** Corrective Action Plan / Remedial Action Plan  
**Doc Link:** [https://geotracker.waterboards.ca.gov/view\\_documents\\_all?global\\_id=SLT2O363253&doc\\_id=5786069](https://geotracker.waterboards.ca.gov/view_documents_all?global_id=SLT2O363253&doc_id=5786069)  
**Title Description Comment:**

Corrective Action Plan

**Action Type:** Other Regulatory Actions  
**Action Date:** 7/30/1997  
**Received Issue Date:** 7/30/1997  
**Action:** Staff Letter  
**Doc Link:** [https://geotracker.waterboards.ca.gov/view\\_documents?global\\_id=SLT2O363253&enforcement\\_id=6181160&temptable=ENFORCEMENT](https://geotracker.waterboards.ca.gov/view_documents?global_id=SLT2O363253&enforcement_id=6181160&temptable=ENFORCEMENT)

<b>Map Key</b>	<b>Number of Records</b>	<b>Direction</b>	<b>Distance (mi/ft)</b>	<b>Elev/Diff (ft)</b>	<b>Site</b>	<b>DB</b>
----------------	--------------------------	------------------	-------------------------	-----------------------	-------------	-----------

**Title Description Comment:**

Request for Corrective Action Plan

**Action Type:** Response Requested - Reports  
**Action Date:** 7/18/1997  
**Received Issue Date:** 7/18/1997  
**Action:** Monitoring Report - Quarterly  
**Doc Link:** [https://geotracker.waterboards.ca.gov/view\\_documents\\_all?global\\_id=SLT2O363253&doc\\_id=5786066](https://geotracker.waterboards.ca.gov/view_documents_all?global_id=SLT2O363253&doc_id=5786066)

**Title Description Comment:**

Groundwater Sampling Results

**Action Type:** Response Requested - Reports  
**Action Date:** 1/16/1997  
**Received Issue Date:** 1/16/1997  
**Action:** Monitoring Report - Quarterly  
**Doc Link:** [https://geotracker.waterboards.ca.gov/view\\_documents\\_all?global\\_id=SLT2O363253&doc\\_id=5786040](https://geotracker.waterboards.ca.gov/view_documents_all?global_id=SLT2O363253&doc_id=5786040)

**Title Description Comment:**

Quarterly Goundwater Monitoring Results

**Action Type:** Response Requested - Other  
**Action Date:** 4/29/2005  
**Received Issue Date:** 4/29/2005  
**Action:** Other Report / Document  
**Doc Link:** [https://geotracker.waterboards.ca.gov/view\\_documents\\_all?global\\_id=SLT2O363253&doc\\_id=5785990](https://geotracker.waterboards.ca.gov/view_documents_all?global_id=SLT2O363253&doc_id=5785990)

**Title Description Comment:**

Site Closure Report

**Action Type:** Response Requested - Reports  
**Action Date:** 8/16/2004  
**Received Issue Date:** 8/16/2004  
**Action:** Monitoring Report - Other  
**Doc Link:** [https://geotracker.waterboards.ca.gov/view\\_documents\\_all?global\\_id=SLT2O363253&doc\\_id=5699017](https://geotracker.waterboards.ca.gov/view_documents_all?global_id=SLT2O363253&doc_id=5699017)

**Title Description Comment:**

GW Monitoring and Injection Point Installation

**Action Type:** Response Requested - Reports  
**Action Date:** 8/16/2004  
**Received Issue Date:** 8/16/2004  
**Action:** Monitoring Report - Quarterly  
**Doc Link:** [https://geotracker.waterboards.ca.gov/view\\_documents\\_all?global\\_id=SLT2O363253&doc\\_id=5788048](https://geotracker.waterboards.ca.gov/view_documents_all?global_id=SLT2O363253&doc_id=5788048)

**Title Description Comment:**

June 2004 Groundwater Monitoring

**Action Type:** Response Requested - Other  
**Action Date:** 4/15/2004  
**Received Issue Date:** 4/15/2004  
**Action:** Other Report / Document  
**Doc Link:** [https://geotracker.waterboards.ca.gov/view\\_documents\\_all?global\\_id=SLT2O363253&doc\\_id=5788027](https://geotracker.waterboards.ca.gov/view_documents_all?global_id=SLT2O363253&doc_id=5788027)

**Title Description Comment:**

Injection Well Construction Permit

**Action Type:** Response Requested - Reports  
**Action Date:** 2/17/2004  
**Received Issue Date:** 2/17/2004  
**Action:** Monitoring Report - Quarterly  
**Doc Link:** [https://geotracker.waterboards.ca.gov/view\\_documents\\_all?global\\_id=SLT2O363253&doc\\_id=5788009](https://geotracker.waterboards.ca.gov/view_documents_all?global_id=SLT2O363253&doc_id=5788009)

<i>Map Key</i>	<i>Number of Records</i>	<i>Direction</i>	<i>Distance (mi/ft)</i>	<i>Elev/Diff (ft)</i>	<i>Site</i>	<i>DB</i>
----------------	--------------------------	------------------	-------------------------	-----------------------	-------------	-----------

**Title Description Comment:**

4thQM03

**Action Type:** Response Requested - Reports  
**Action Date:** 9/26/2003  
**Received Issue Date:** 9/26/2003  
**Action:** Monitoring Report - Other  
**Doc Link:** [https://geotracker.waterboards.ca.gov/view\\_documents\\_all?global\\_id=SLT2O363253&doc\\_id=5699021](https://geotracker.waterboards.ca.gov/view_documents_all?global_id=SLT2O363253&doc_id=5699021)  
**Title Description Comment:**

GW Monitoring and Well Installation

**Action Type:** Response Requested - Reports  
**Action Date:** 9/26/2003  
**Received Issue Date:** 9/26/2003  
**Action:** Monitoring Report - Quarterly  
**Doc Link:** [https://geotracker.waterboards.ca.gov/view\\_documents\\_all?global\\_id=SLT2O363253&doc\\_id=5788050](https://geotracker.waterboards.ca.gov/view_documents_all?global_id=SLT2O363253&doc_id=5788050)  
**Title Description Comment:**

June 2003 Groundwater Monitoring

**Action Type:** Response Requested - Reports  
**Action Date:** 3/14/2003  
**Received Issue Date:** 3/14/2003  
**Action:** Monitoring Report - Quarterly  
**Doc Link:** [https://geotracker.waterboards.ca.gov/view\\_documents\\_all?global\\_id=SLT2O363253&doc\\_id=5788019](https://geotracker.waterboards.ca.gov/view_documents_all?global_id=SLT2O363253&doc_id=5788019)  
**Title Description Comment:**

Groundwater Monitoring Report

**Action Type:** Response Requested - Other  
**Action Date:** 10/1/2002  
**Received Issue Date:** 10/1/2002  
**Action:** Other Report / Document  
**Doc Link:** [https://geotracker.waterboards.ca.gov/view\\_documents\\_all?global\\_id=SLT2O363253&doc\\_id=5785994](https://geotracker.waterboards.ca.gov/view_documents_all?global_id=SLT2O363253&doc_id=5785994)  
**Title Description Comment:**

Information about Chemicals

**Action Type:** Response Requested - Reports  
**Action Date:** 7/31/2002  
**Received Issue Date:** 7/31/2002  
**Action:** Monitoring Report - Quarterly  
**Doc Link:** [https://geotracker.waterboards.ca.gov/view\\_documents\\_all?global\\_id=SLT2O363253&doc\\_id=5788047](https://geotracker.waterboards.ca.gov/view_documents_all?global_id=SLT2O363253&doc_id=5788047)  
**Title Description Comment:**

2ndQM02

**Action Type:** Response Requested - Reports  
**Action Date:** 3/8/2002  
**Received Issue Date:** 3/8/2002  
**Action:** Monitoring Report - Quarterly  
**Doc Link:** [https://geotracker.waterboards.ca.gov/view\\_documents\\_all?global\\_id=SLT2O363253&doc\\_id=5788017](https://geotracker.waterboards.ca.gov/view_documents_all?global_id=SLT2O363253&doc_id=5788017)  
**Title Description Comment:**

3rdQM01

**Action Type:** Response Requested - Reports  
**Action Date:** 2/26/2002  
**Received Issue Date:** 2/26/2002  
**Action:** Monitoring Report - Quarterly  
**Doc Link:** [https://geotracker.waterboards.ca.gov/view\\_documents\\_all?global\\_id=SLT2O363253&doc\\_id=5788012](https://geotracker.waterboards.ca.gov/view_documents_all?global_id=SLT2O363253&doc_id=5788012)

<i>Map Key</i>	<i>Number of Records</i>	<i>Direction</i>	<i>Distance (mi/ft)</i>	<i>Elev/Diff (ft)</i>	<i>Site</i>	<i>DB</i>
----------------	--------------------------	------------------	-------------------------	-----------------------	-------------	-----------

*Title Description Comment:*

3rdQM01

**Action Type:** Response Requested - Reports  
**Action Date:** 10/18/2001  
**Received Issue Date:** 10/18/2001  
**Action:** Monitoring Report - Quarterly  
**Doc Link:** [https://geotracker.waterboards.ca.gov/view\\_documents\\_all?global\\_id=SLT2O363253&doc\\_id=5788051](https://geotracker.waterboards.ca.gov/view_documents_all?global_id=SLT2O363253&doc_id=5788051)  
**Title Description Comment:**

2ndQM01

**Action Type:** Response Requested - Other  
**Action Date:** 7/12/2001  
**Received Issue Date:** 7/12/2001  
**Action:** Correspondence  
**Doc Link:** [https://geotracker.waterboards.ca.gov/view\\_documents\\_all?global\\_id=SLT2O363253&doc\\_id=5699033](https://geotracker.waterboards.ca.gov/view_documents_all?global_id=SLT2O363253&doc_id=5699033)  
**Title Description Comment:**

Letter response to request for work plan

**Action Type:** Response Requested - Other  
**Action Date:** 5/25/2001  
**Received Issue Date:** 5/25/2001  
**Action:** Other Report / Document  
**Doc Link:** [https://geotracker.waterboards.ca.gov/view\\_documents\\_all?global\\_id=SLT2O363253&doc\\_id=5788028](https://geotracker.waterboards.ca.gov/view_documents_all?global_id=SLT2O363253&doc_id=5788028)  
**Title Description Comment:**

1stQM01

**Action Type:** Response Requested - Other  
**Action Date:** 3/28/2001  
**Received Issue Date:** 3/28/2001  
**Action:** Correspondence  
**Doc Link:** [https://geotracker.waterboards.ca.gov/view\\_documents\\_all?global\\_id=SLT2O363253&doc\\_id=5789740](https://geotracker.waterboards.ca.gov/view_documents_all?global_id=SLT2O363253&doc_id=5789740)  
**Title Description Comment:**

Technical Correspondence about Air Quality from City of Berkeley, BAAQMD, Electro Coatings, and Best Environmental

**Action Type:** Response Requested - Reports  
**Action Date:** 2/2/2001  
**Received Issue Date:** 2/2/2001  
**Action:** Monitoring Report - Quarterly  
**Doc Link:** [https://geotracker.waterboards.ca.gov/view\\_documents\\_all?global\\_id=SLT2O363253&doc\\_id=5786047](https://geotracker.waterboards.ca.gov/view_documents_all?global_id=SLT2O363253&doc_id=5786047)  
**Title Description Comment:**

Quarterly Groundwater Monitoring

**Action Type:** Response Requested - Reports  
**Action Date:** 11/14/2000  
**Received Issue Date:** 11/14/2000  
**Action:** Monitoring Report - Quarterly  
**Doc Link:** [https://geotracker.waterboards.ca.gov/view\\_documents\\_all?global\\_id=SLT2O363253&doc\\_id=5786083](https://geotracker.waterboards.ca.gov/view_documents_all?global_id=SLT2O363253&doc_id=5786083)  
**Title Description Comment:**

Quarterly Groundwater Monitoring

**Action Type:** Other Regulatory Actions  
**Action Date:** 9/7/2000  
**Received Issue Date:** 9/7/2000  
**Action:** Closure/No Further Action Letter  
**Doc Link:** [https://geotracker.waterboards.ca.gov/view\\_documents?global\\_id=SLT2O363253&enforcement\\_id=6334986&temptable=ENFORCEMENT](https://geotracker.waterboards.ca.gov/view_documents?global_id=SLT2O363253&enforcement_id=6334986&temptable=ENFORCEMENT)

<b>Map Key</b>	<b>Number of Records</b>	<b>Direction</b>	<b>Distance (mi/ft)</b>	<b>Elev/Diff (ft)</b>	<b>Site</b>	<b>DB</b>
----------------	--------------------------	------------------	-------------------------	-----------------------	-------------	-----------

**Title Description Comment:**

NO FURTHER ACTION FOR 1401 PARK AVENUE PARCEL

**Action Type:** Enforcement/Orders  
**Action Date:** 8/22/2000  
**Received Issue Date:** 8/22/2000  
**Action:** Rescission of Enforcement Action  
**Doc Link:** [https://geotracker.waterboards.ca.gov/view\\_documents?global\\_id=SLT2O363253&enforcement\\_id=6334988&temptable=ENFORCEMENT](https://geotracker.waterboards.ca.gov/view_documents?global_id=SLT2O363253&enforcement_id=6334988&temptable=ENFORCEMENT)

**Title Description Comment:**

RECISSION OF CLEANUP AND ABATEMENT ORDER 77-011

**Action Type:** Response Requested - Reports  
**Action Date:** 8/18/2000  
**Received Issue Date:** 8/18/2000  
**Action:** Monitoring Report - Quarterly  
**Doc Link:**

**Title Description Comment:**

May 2000 Quarterly Groundwater Analysis Report

**Action Type:** Response Requested - Reports  
**Action Date:** 8/16/2000  
**Received Issue Date:** 8/16/2000  
**Action:** Monitoring Report - Quarterly  
**Doc Link:** [https://geotracker.waterboards.ca.gov/view\\_documents\\_all?global\\_id=SLT2O363253&doc\\_id=5786068](https://geotracker.waterboards.ca.gov/view_documents_all?global_id=SLT2O363253&doc_id=5786068)

**Title Description Comment:**

Quarterly Groundwater Monitoring

**Action Type:** Other Regulatory Actions  
**Action Date:** 8/11/2000  
**Received Issue Date:** 8/11/2000  
**Action:** Technical Correspondence / Assistance / Other  
**Doc Link:** [https://geotracker.waterboards.ca.gov/view\\_documents?global\\_id=SLT2O363253&enforcement\\_id=6334990&temptable=ENFORCEMENT](https://geotracker.waterboards.ca.gov/view_documents?global_id=SLT2O363253&enforcement_id=6334990&temptable=ENFORCEMENT)

**Title Description Comment:**

REGULATORY STATUS

**Action Type:** Response Requested - Reports  
**Action Date:** 3/8/2000  
**Received Issue Date:** 3/8/2000  
**Action:** Monitoring Report - Quarterly  
**Doc Link:** [https://geotracker.waterboards.ca.gov/view\\_documents\\_all?global\\_id=SLT2O363253&doc\\_id=5786052](https://geotracker.waterboards.ca.gov/view_documents_all?global_id=SLT2O363253&doc_id=5786052)

**Title Description Comment:**

Quarterly Groundwater Monitoring

**Action Type:** Response Requested - Reports  
**Action Date:** 1/14/2000  
**Received Issue Date:** 1/14/2000  
**Action:** Monitoring Report - Quarterly  
**Doc Link:** [https://geotracker.waterboards.ca.gov/view\\_documents\\_all?global\\_id=SLT2O363253&doc\\_id=5900759](https://geotracker.waterboards.ca.gov/view_documents_all?global_id=SLT2O363253&doc_id=5900759)

**Title Description Comment:**

October 1999 Quarterly Groundwater Analysis

**Action Type:** Response Requested - Reports  
**Action Date:** 10/15/1996  
**Received Issue Date:** 10/15/1996  
**Action:** Monitoring Report - Quarterly



<b>Map Key</b>	<b>Number of Records</b>	<b>Direction</b>	<b>Distance (mi/ft)</b>	<b>Elev/Diff (ft)</b>	<b>Site</b>	<b>DB</b>
<b>Doc Link:</b>					https://geotracker.waterboards.ca.gov/view_documents_all?global_id=SLT2O363253&doc_id=5786081	
<b>Title Description Comment:</b>					Quarterly Groundwater Monitoring	
<b>Action Type:</b>					Other Regulatory Actions	
<b>Action Date:</b>					9/3/1996	
<b>Received Issue Date:</b>					9/3/1996	
<b>Action:</b>					Staff Letter	
<b>Doc Link:</b>					https://geotracker.waterboards.ca.gov/view_documents?global_id=SLT2O363253&enforcement_id=6335491&template=ENFORCEMENT	
<b>Title Description Comment:</b>					APPROVAL OF WORKPLAN FOR RISK ASSESSMENT	
<b>Action Type:</b>					Response Requested - Reports	
<b>Action Date:</b>					7/13/1996	
<b>Received Issue Date:</b>					7/13/1996	
<b>Action:</b>					Monitoring Report - Quarterly	
<b>Doc Link:</b>					https://geotracker.waterboards.ca.gov/view_documents_all?global_id=SLT2O363253&doc_id=5786065	
<b>Title Description Comment:</b>					Quarterly Groundwater Monitoring	
<b>Action Type:</b>					Response Requested - Reports	
<b>Action Date:</b>					4/2/1996	
<b>Received Issue Date:</b>					4/2/1996	
<b>Action:</b>					Monitoring Report - Quarterly	
<b>Doc Link:</b>					https://geotracker.waterboards.ca.gov/view_documents_all?global_id=SLT2O363253&doc_id=5786055	
<b>Title Description Comment:</b>					Quarterly Groundwater Monitoring	
<b>Action Type:</b>					Response Requested - Reports	
<b>Action Date:</b>					1/17/1996	
<b>Received Issue Date:</b>					1/17/1996	
<b>Action:</b>					Monitoring Report - Quarterly	
<b>Doc Link:</b>					https://geotracker.waterboards.ca.gov/view_documents_all?global_id=SLT2O363253&doc_id=5786041	
<b>Title Description Comment:</b>					Quarterly Groundwater Monitoring	
<b>Action Type:</b>					Response Requested - Workplans	
<b>Action Date:</b>					12/23/1995	
<b>Received Issue Date:</b>					12/23/1995	
<b>Action:</b>					Other Workplan	
<b>Doc Link:</b>					https://geotracker.waterboards.ca.gov/view_documents_all?global_id=SLT2O363253&doc_id=5786086	
<b>Title Description Comment:</b>					Human Health Risk Assessment Workplan	
<b>Action Type:</b>					Response Requested - Reports	
<b>Action Date:</b>					10/5/1995	
<b>Received Issue Date:</b>					10/5/1995	
<b>Action:</b>					Monitoring Report - Quarterly	
<b>Doc Link:</b>					https://geotracker.waterboards.ca.gov/view_documents_all?global_id=SLT2O363253&doc_id=5786077	
<b>Title Description Comment:</b>					Groundwater Sampling	
<b>Action Type:</b>					Response Requested - Other	
<b>Action Date:</b>					6/29/1995	
<b>Received Issue Date:</b>					6/29/1995	
<b>Action:</b>					Other Report / Document	

<b>Map Key</b>	<b>Number of Records</b>	<b>Direction</b>	<b>Distance (mi/ft)</b>	<b>Elev/Diff (ft)</b>	<b>Site</b>	<b>DB</b>
<b>Doc Link:</b>					https://geotracker.waterboards.ca.gov/view_documents_all?global_id=SLT2O363253&doc_id=5786063	
<b>Title Description Comment:</b>	Soil and Grounwater Investigation					
<b>Action Type:</b>		Response Requested - Other				
<b>Action Date:</b>		5/7/1995				
<b>Received Issue Date:</b>		5/7/1995				
<b>Action:</b>		Other Report / Document				
<b>Doc Link:</b>		https://geotracker.waterboards.ca.gov/view_documents_all?global_id=SLT2O363253&doc_id=5942567				
<b>Title Description Comment:</b>	TANK INTEGRITY AND LEAK DETECTION EVALUATION					
<b>Action Type:</b>		Response Requested - Other				
<b>Action Date:</b>		4/28/1995				
<b>Received Issue Date:</b>		4/28/1995				
<b>Action:</b>		Other Report / Document				
<b>Doc Link:</b>		https://geotracker.waterboards.ca.gov/view_documents_all?global_id=SLT2O363253&doc_id=5786058				
<b>Title Description Comment:</b>	Action Plan for Soil and Groundwater Investigation 4/28/1995					
<b>Action Type:</b>		Response Requested - Other				
<b>Action Date:</b>		3/20/1995				
<b>Received Issue Date:</b>		3/20/1995				
<b>Action:</b>		Other Report / Document				
<b>Doc Link:</b>		https://geotracker.waterboards.ca.gov/view_documents_all?global_id=SLT2O363253&doc_id=5942568				
<b>Title Description Comment:</b>	SAMPLE ANALYTICAL DATA					
<b>Action Type:</b>		Response Requested - Other				
<b>Action Date:</b>		2/20/1995				
<b>Received Issue Date:</b>		2/20/1995				
<b>Action:</b>		Other Report / Document				
<b>Doc Link:</b>		https://geotracker.waterboards.ca.gov/view_documents_all?global_id=SLT2O363253&doc_id=5786049				
<b>Title Description Comment:</b>	Workplan to Describe Behavior of Hexavalent Chromium Plume					
<b>Action Type:</b>		Response Requested - Other				
<b>Action Date:</b>		2/7/1995				
<b>Received Issue Date:</b>		2/7/1995				
<b>Action:</b>		Other Report / Document				
<b>Doc Link:</b>		https://geotracker.waterboards.ca.gov/view_documents_all?global_id=SLT2O363253&doc_id=5785989				
<b>Title Description Comment:</b>	Stormwater Monitoring Plan					
<b>Action Type:</b>		Response Requested - Other				
<b>Action Date:</b>		1/11/1995				
<b>Received Issue Date:</b>		1/11/1995				
<b>Action:</b>		Correspondence				
<b>Doc Link:</b>		https://geotracker.waterboards.ca.gov/view_documents_all?global_id=SLT2O363253&doc_id=5786038				
<b>Title Description Comment:</b>	Response to Letter					
<b>Action Type:</b>		Response Requested - Other				
<b>Action Date:</b>		12/15/1994				
<b>Received Issue Date:</b>		12/15/1994				
<b>Action:</b>		Correspondence				

<b>Map Key</b>	<b>Number of Records</b>	<b>Direction</b>	<b>Distance (mi/ft)</b>	<b>Elev/Diff (ft)</b>	<b>Site</b>	<b>DB</b>
----------------	--------------------------	------------------	-------------------------	-----------------------	-------------	-----------

**Doc Link:** [https://geotracker.waterboards.ca.gov/view\\_documents\\_all?global\\_id=SLT2O363253&doc\\_id=5865888](https://geotracker.waterboards.ca.gov/view_documents_all?global_id=SLT2O363253&doc_id=5865888)  
**Title Description Comment:**

Electro Coatings - Deposit Check and Address Change - December 13, 1994

**Action Type:** Response Requested - Other  
**Action Date:** 12/5/1994  
**Received Issue Date:** 12/5/1994  
**Action:** Other Report / Document  
**Doc Link:** [https://geotracker.waterboards.ca.gov/view\\_documents\\_all?global\\_id=SLT2O363253&doc\\_id=5785996](https://geotracker.waterboards.ca.gov/view_documents_all?global_id=SLT2O363253&doc_id=5785996)  
**Title Description Comment:**

Assessment of Soil and Groundwater Addendum

**Action Type:** Response Requested - Other  
**Action Date:** 11/7/1994  
**Received Issue Date:** 11/7/1994  
**Action:** Other Report / Document  
**Doc Link:** [https://geotracker.waterboards.ca.gov/view\\_documents\\_all?global\\_id=SLT2O363253&doc\\_id=5865886](https://geotracker.waterboards.ca.gov/view_documents_all?global_id=SLT2O363253&doc_id=5865886)  
**Title Description Comment:**

Emergency and Toxics Management - City of Berkeley - Proof of Service

**Action Type:** Response Requested - Other  
**Action Date:** 10/4/1994  
**Received Issue Date:** 10/4/1994  
**Action:** Other Report / Document  
**Doc Link:** [https://geotracker.waterboards.ca.gov/view\\_documents\\_all?global\\_id=SLT2O363253&doc\\_id=5785995](https://geotracker.waterboards.ca.gov/view_documents_all?global_id=SLT2O363253&doc_id=5785995)  
**Title Description Comment:**

Assessment of Soil and Groundwater

**Action Type:** Response Requested - Workplans  
**Action Date:** 7/6/1994  
**Received Issue Date:** 7/6/1994  
**Action:** Other Workplan  
**Doc Link:** [https://geotracker.waterboards.ca.gov/view\\_documents\\_all?global\\_id=SLT2O363253&doc\\_id=5785991](https://geotracker.waterboards.ca.gov/view_documents_all?global_id=SLT2O363253&doc_id=5785991)  
**Title Description Comment:**

Workplan to Delineate Chromium in Groundwater

**Action Type:** Response Requested - Other  
**Action Date:** 6/21/1994  
**Received Issue Date:** 6/21/1994  
**Action:** Correspondence  
**Doc Link:** [https://geotracker.waterboards.ca.gov/view\\_documents\\_all?global\\_id=SLT2O363253&doc\\_id=5786060](https://geotracker.waterboards.ca.gov/view_documents_all?global_id=SLT2O363253&doc_id=5786060)  
**Title Description Comment:**

Correspondence

**Action Type:** Response Requested - Other  
**Action Date:** 4/25/1994  
**Received Issue Date:** 4/25/1994  
**Action:** Other Report / Document  
**Doc Link:** [https://geotracker.waterboards.ca.gov/view\\_documents\\_all?global\\_id=SLT2O363253&doc\\_id=5786056](https://geotracker.waterboards.ca.gov/view_documents_all?global_id=SLT2O363253&doc_id=5786056)  
**Title Description Comment:**

Inspection of Concrete Floor in Chrome and Copper Plating Areas

**Action Type:** Response Requested - Workplans  
**Action Date:** 8/16/1993  
**Received Issue Date:** 8/16/1993  
**Action:** Other Workplan

<b>Map Key</b>	<b>Number of Records</b>	<b>Direction</b>	<b>Distance (mi/ft)</b>	<b>Elev/Diff (ft)</b>	<b>Site</b>	<b>DB</b>
<b>Doc Link:</b>					<a href="https://geotracker.waterboards.ca.gov/view_documents_all?global_id=SLT2O363253&amp;doc_id=5785992">https://geotracker.waterboards.ca.gov/view_documents_all?global_id=SLT2O363253&amp;doc_id=5785992</a>	
<b>Title Description Comment:</b>	Workplan to Initially Assess Soil and Groundwater					
<b>Action Type:</b>					Response Requested - Other	
<b>Action Date:</b>					8/30/1991	
<b>Received Issue Date:</b>					8/30/1991	
<b>Action:</b>					Other Report / Document	
<b>Doc Link:</b>					<a href="https://geotracker.waterboards.ca.gov/view_documents_all?global_id=SLT2O363253&amp;doc_id=5785993">https://geotracker.waterboards.ca.gov/view_documents_all?global_id=SLT2O363253&amp;doc_id=5785993</a>	
<b>Title Description Comment:</b>	Phase I ESA					
<b>Action Type:</b>					Response Requested - Other	
<b>Action Date:</b>					7/11/1991	
<b>Received Issue Date:</b>					7/11/1991	
<b>Action:</b>					Correspondence	
<b>Doc Link:</b>					<a href="https://geotracker.waterboards.ca.gov/view_documents_all?global_id=SLT2O363253&amp;doc_id=5865887">https://geotracker.waterboards.ca.gov/view_documents_all?global_id=SLT2O363253&amp;doc_id=5865887</a>	
<b>Title Description Comment:</b>	Electro Coatings - Request for Time Extension to Complete Site Assessment - July 11, 1991					
<b>Action Type:</b>					Other Regulatory Actions	
<b>Action Date:</b>					5/15/1990	
<b>Received Issue Date:</b>					5/15/1990	
<b>Action:</b>					Site Visit / Inspection / Sampling	
<b>Doc Link:</b>					<a href="https://geotracker.waterboards.ca.gov/view_documents?global_id=SLT2O363253&amp;enforcement_id=6182688&amp;template=ENFORCEMENT">https://geotracker.waterboards.ca.gov/view_documents?global_id=SLT2O363253&amp;enforcement_id=6182688&amp;template=ENFORCEMENT</a>	
<b>Title Description Comment:</b>	Hazardous Waste Generator Official Inspection Reports					
<b>Action Type:</b>					Response Requested - Other	
<b>Action Date:</b>					4/11/1990	
<b>Received Issue Date:</b>					4/11/1990	
<b>Action:</b>					Other Report / Document	
<b>Doc Link:</b>					<a href="https://geotracker.waterboards.ca.gov/view_documents_all?global_id=SLT2O363253&amp;doc_id=5865885">https://geotracker.waterboards.ca.gov/view_documents_all?global_id=SLT2O363253&amp;doc_id=5865885</a>	
<b>Title Description Comment:</b>	Notice of Hearing Upon Applications for Compensation - April 11, 1990					
<b>Action Type:</b>					Response Requested - Other	
<b>Action Date:</b>					1/1/1990	
<b>Received Issue Date:</b>					1/1/1990	
<b>Action:</b>					Correspondence	
<b>Doc Link:</b>					<a href="https://geotracker.waterboards.ca.gov/view_documents_all?global_id=SLT2O363253&amp;doc_id=5789745">https://geotracker.waterboards.ca.gov/view_documents_all?global_id=SLT2O363253&amp;doc_id=5789745</a>	
<b>Title Description Comment:</b>	1990's Correspondence					
<b>Action Type:</b>					Response Requested - Other	
<b>Action Date:</b>					10/28/1981	
<b>Received Issue Date:</b>					10/28/1981	
<b>Action:</b>					Other Report / Document	
<b>Doc Link:</b>					<a href="https://geotracker.waterboards.ca.gov/view_documents_all?global_id=SLT2O363253&amp;doc_id=5788696">https://geotracker.waterboards.ca.gov/view_documents_all?global_id=SLT2O363253&amp;doc_id=5788696</a>	
<b>Title Description Comment:</b>	Hazardous Spill Incidents at Electro-Coatings					
<b>Action Type:</b>					Response Requested - Other	
<b>Action Date:</b>					10/28/1981	
<b>Received Issue Date:</b>					10/28/1981	
<b>Action:</b>					Other Report / Document	

<b>Map Key</b>	<b>Number of Records</b>	<b>Direction</b>	<b>Distance (mi/ft)</b>	<b>Elev/Diff (ft)</b>	<b>Site</b>	<b>DB</b>
<b>Doc Link:</b>		https://geotracker.waterboards.ca.gov/view_documents_all?global_id=SLT2O363253&doc_id=5789742				
<b>Title Description Comment:</b>						
Hazardous Spill Incident at Electro-Coatings						
<b>Action Type:</b>		Leak Action				
<b>Action Date:</b>		1/2/1965				
<b>Received Issue Date:</b>						
<b>Action:</b>		Leak Reported				
<b>Doc Link:</b>						
<b>Title Description Comment:</b>						
<b>Action Type:</b>		Enforcement - Other				
<b>Action Date:</b>						
<b>Received Issue Date:</b>						
<b>Action:</b>		Unknown				
<b>Doc Link:</b>		https://geotracker.waterboards.ca.gov/view_documents?global_id=SLT2O363253&enforcement_id=6068795&temptable=ENFORCEMENT				
<b>Title Description Comment:</b>						
<b>Action Type:</b>		Other Regulatory Actions				
<b>Action Date:</b>		4/2/2020				
<b>Received Issue Date:</b>		4/2/2020				
<b>Action:</b>		Technical Correspondence / Assistance / Other				
<b>Doc Link:</b>		https://geotracker.waterboards.ca.gov/view_documents?global_id=SLT2O363253&enforcement_id=6432207&temptable=ENFORCEMENT				
<b>Title Description Comment:</b>						
Extension Letter						
<b>Action Type:</b>		Other Regulatory Actions				
<b>Action Date:</b>		2/27/2020				
<b>Received Issue Date:</b>		2/27/2020				
<b>Action:</b>		Technical Correspondence / Assistance / Other				
<b>Doc Link:</b>		https://geotracker.waterboards.ca.gov/view_documents?global_id=SLT2O363253&enforcement_id=6428562&temptable=ENFORCEMENT				
<b>Title Description Comment:</b>						
Templates for Chrome Plater Uploads						
<b>Action Type:</b>		Response Requested - Other				
<b>Action Date:</b>		1/24/2020				
<b>Received Issue Date:</b>		1/24/2020				
<b>Action:</b>		Questionnaire Response				
<b>Doc Link:</b>		https://geotracker.waterboards.ca.gov/view_documents_all?global_id=SLT2O363253&doc_id=6017039				
<b>Title Description Comment:</b>						
Questionnaire Response						
<b>Action Type:</b>		Enforcement/Orders				
<b>Action Date:</b>		10/25/2019				
<b>Received Issue Date:</b>		10/25/2019				
<b>Action:</b>		PFAS Order - #WQ 2019-0045-DWQ				
<b>Doc Link:</b>		https://geotracker.waterboards.ca.gov/view_documents?global_id=SLT2O363253&enforcement_id=6418888&temptable=ENFORCEMENT				
<b>Title Description Comment:</b>						
WATER CODE SECTIONS 13267 AND 13383 ORDER FOR THE DETERMINATION OF THE PRESENCE OF PER- AND POLYFLUOROALKYL SUBSTANCES, ORDER WQ 2019-0045-DWQ						
<b>Action Type:</b>		Other Regulatory Actions				
<b>Action Date:</b>		7/29/2019				
<b>Received Issue Date:</b>		7/29/2019				
<b>Action:</b>		Annual Estimation Letter				

<b>Map Key</b>	<b>Number of Records</b>	<b>Direction</b>	<b>Distance (mi/ft)</b>	<b>Elev/Diff (ft)</b>	<b>Site</b>	<b>DB</b>
<b>Doc Link:</b>					https://geotracker.waterboards.ca.gov/view_documents?global_id=SLT2O363253&enforcement_id=6413702&temptable=ENFORCEMENT	
<b>Title Description Comment:</b>	Annual Estimate Letter FY 2019-2020					
<b>Action Type:</b>		Other Regulatory Actions				
<b>Action Date:</b>		7/5/2018				
<b>Received Issue Date:</b>		7/5/2018				
<b>Action:</b>		Annual Estimation Letter				
<b>Doc Link:</b>		https://geotracker.waterboards.ca.gov/view_documents?global_id=SLT2O363253&enforcement_id=6364705&temptable=ENFORCEMENT				
<b>Title Description Comment:</b>	Annual Estimate for SCP Cost Recovery Oversight for Electro-Coatings of CA					
<b>Action Type:</b>		Response Requested - Other				
<b>Action Date:</b>		9/8/2017				
<b>Received Issue Date:</b>						
<b>Action:</b>		Email Correspondence				
<b>Doc Link:</b>		https://geotracker.waterboards.ca.gov/view_documents_all?global_id=SLT2O363253&doc_id=5942873				
<b>Title Description Comment:</b>	Email re: Planned GW Sampling October 2017 and subsequent submittal of data 1st quarter 2018					
<b>Action Type:</b>		Other Regulatory Actions				
<b>Action Date:</b>		9/5/2017				
<b>Received Issue Date:</b>		9/5/2017				
<b>Action:</b>		Annual Estimation Letter				
<b>Doc Link:</b>		https://geotracker.waterboards.ca.gov/view_documents?global_id=SLT2O363253&enforcement_id=6335717&temptable=ENFORCEMENT				
<b>Title Description Comment:</b>	Annual Estimate for SCP Cost Recovery Oversight for Electro-Coatings of CA, 893 Carleton Street, Berkeley, Alameda County					
<b>Action Type:</b>		Other Regulatory Actions				
<b>Action Date:</b>		10/5/2016				
<b>Received Issue Date:</b>		10/5/2016				
<b>Action:</b>		Meeting				
<b>Doc Link:</b>		https://geotracker.waterboards.ca.gov/view_documents?global_id=SLT2O363253&enforcement_id=6300306&temptable=ENFORCEMENT				
<b>Title Description Comment:</b>	Site inspection and meeting w/RP representative and consultant at the site to discuss the status of the post-remedial activities and the next steps toward regulatory closure; a walk through of the facility to identify the locations of well MW-1 and injection points					
<b>Action Type:</b>		Other Regulatory Actions				
<b>Action Date:</b>		7/19/2016				
<b>Received Issue Date:</b>		7/19/2016				
<b>Action:</b>		Annual Estimation Letter				
<b>Doc Link:</b>		https://geotracker.waterboards.ca.gov/view_documents?global_id=SLT2O363253&enforcement_id=6292715&temptable=ENFORCEMENT				
<b>Title Description Comment:</b>	Annual Estimate for SCP Cost Recovery Oversight for Electro-Coatings, Inc., 893 Carleton Street, Berkeley, Alameda County					
<b>Action Type:</b>		Other Regulatory Actions				
<b>Action Date:</b>		5/10/2016				
<b>Received Issue Date:</b>		5/10/2016				
<b>Action:</b>		Technical Correspondence / Assistance / Other				
<b>Doc Link:</b>						
<b>Title Description Comment:</b>	Spoke w/RP representative about the status of the enrollment package for the Site Cleanup Program. The RP sent the signed ACKNOWLEDGMENT OF RECEIPT OF OVERSIGHT COST REIMBURSEMENT ACCOUNT LETTER.					

**Action Type:** Agreements  
**Action Date:** 2/17/2016  
**Received Issue Date:** 2/17/2016  
**Action:** Cost Recovery Agreement / N. of Reimbursement  
**Doc Link:** [https://geotracker.waterboards.ca.gov/view\\_documents?global\\_id=SLT2O363253&enforcement\\_id=6275935&template=ENFORCEMENT](https://geotracker.waterboards.ca.gov/view_documents?global_id=SLT2O363253&enforcement_id=6275935&template=ENFORCEMENT)

**Title Description Comment:**

Site Cleanup Program (SCP) recovery of oversight costs at the Electro-Coatings, Inc., 893 Carleton Street, Berkeley, Alameda County

**Action Type:** Response Requested - Reports  
**Action Date:** 12/31/2014  
**Received Issue Date:** 2/18/2014  
**Action:** Remedial Progress Report  
**Doc Link:** [https://geotracker.waterboards.ca.gov/view\\_documents\\_all?global\\_id=SLT2O363253&doc\\_id=5798490](https://geotracker.waterboards.ca.gov/view_documents_all?global_id=SLT2O363253&doc_id=5798490)

**Title Description Comment:**

Groundwater Remediation Update

**Action Type:** Response Requested - Reports  
**Action Date:** 2/14/2014  
**Received Issue Date:** 2/14/2014  
**Action:** Remedial Progress Report - Regulator Responded  
**Doc Link:** [https://geotracker.waterboards.ca.gov/view\\_documents\\_all?global\\_id=SLT2O363253&doc\\_id=5798486](https://geotracker.waterboards.ca.gov/view_documents_all?global_id=SLT2O363253&doc_id=5798486)

**Title Description Comment:**

Groundwater Remediation Update and Monitoring Results

**Action Type:** Referral to Other Agency  
**Action Date:** 6/12/2013  
**Received Issue Date:** 6/12/2013  
**Action:** Referral to Regional Board  
**Doc Link:** [https://geotracker.waterboards.ca.gov/view\\_documents?global\\_id=SLT2O363253&enforcement\\_id=6164106&template=ENFORCEMENT](https://geotracker.waterboards.ca.gov/view_documents?global_id=SLT2O363253&enforcement_id=6164106&template=ENFORCEMENT)

**Title Description Comment:**

Notice of Case Transfer

**Action Type:** Referral to Other Agency  
**Action Date:** 4/24/2013  
**Received Issue Date:** 4/24/2013  
**Action:** Referral to Other State Agency  
**Doc Link:**

**Title Description Comment:**

Program Notification Letter

**Action Type:** Response Requested - Reports  
**Action Date:** 2/15/2011  
**Received Issue Date:** 2/15/2011  
**Action:** Monitoring Report - Other  
**Doc Link:** [https://geotracker.waterboards.ca.gov/view\\_documents\\_all?global\\_id=SLT2O363253&doc\\_id=5785987](https://geotracker.waterboards.ca.gov/view_documents_all?global_id=SLT2O363253&doc_id=5785987)

**Title Description Comment:**

Groundwater Monitoring Report

**Action Type:** Response Requested - Other  
**Action Date:** 1/1/2010  
**Received Issue Date:** 1/1/2010  
**Action:** Other Report / Document  
**Doc Link:** [https://geotracker.waterboards.ca.gov/view\\_documents\\_all?global\\_id=SLT2O363253&doc\\_id=5785988](https://geotracker.waterboards.ca.gov/view_documents_all?global_id=SLT2O363253&doc_id=5785988)

**Title Description Comment:**

<b>Map Key</b>	<b>Number of Records</b>	<b>Direction</b>	<b>Distance (mi/ft)</b>	<b>Elev/Diff (ft)</b>	<b>Site</b>	<b>DB</b>
----------------	--------------------------	------------------	-------------------------	-----------------------	-------------	-----------

Site Photographs

**Action Type:** Response Requested - Other  
**Action Date:** 5/29/2009  
**Received Issue Date:** 5/29/2009  
**Action:** Other Report / Document  
**Doc Link:** [https://geotracker.waterboards.ca.gov/view\\_documents\\_all?global\\_id=SLT2O363253&doc\\_id=5788045](https://geotracker.waterboards.ca.gov/view_documents_all?global_id=SLT2O363253&doc_id=5788045)  
**Title Description Comment:**

Response to Comments

**Action Type:** Other Regulatory Actions  
**Action Date:** 4/13/2009  
**Received Issue Date:** 4/13/2009  
**Action:** Site Visit / Inspection / Sampling  
**Doc Link:** [https://geotracker.waterboards.ca.gov/view\\_documents?global\\_id=SLT2O363253&enforcement\\_id=6182684&temptable=ENFORCEMENT](https://geotracker.waterboards.ca.gov/view_documents?global_id=SLT2O363253&enforcement_id=6182684&temptable=ENFORCEMENT)  
**Title Description Comment:**

Inspection Form

**Action Type:** Response Requested - Other  
**Action Date:** 4/9/2009  
**Received Issue Date:** 4/9/2009  
**Action:** Other Report / Document  
**Doc Link:** [https://geotracker.waterboards.ca.gov/view\\_documents\\_all?global\\_id=SLT2O363253&doc\\_id=5788022](https://geotracker.waterboards.ca.gov/view_documents_all?global_id=SLT2O363253&doc_id=5788022)  
**Title Description Comment:**

Sample Results and Correspondence

**Action Type:** Response Requested - Reports  
**Action Date:** 4/6/2009  
**Received Issue Date:** 4/6/2009  
**Action:** Monitoring Report - Other  
**Doc Link:** [https://geotracker.waterboards.ca.gov/view\\_documents\\_all?global\\_id=SLT2O363253&doc\\_id=5699034](https://geotracker.waterboards.ca.gov/view_documents_all?global_id=SLT2O363253&doc_id=5699034)  
**Title Description Comment:**

Well Destruction and Groundwater Monitoring Status

**Action Type:** Response Requested - Other  
**Action Date:** 4/6/2009  
**Received Issue Date:** 4/6/2009  
**Action:** Other Report / Document  
**Doc Link:** [https://geotracker.waterboards.ca.gov/view\\_documents\\_all?global\\_id=SLT2O363253&doc\\_id=5788021](https://geotracker.waterboards.ca.gov/view_documents_all?global_id=SLT2O363253&doc_id=5788021)  
**Title Description Comment:**

Request for Well Abandonment and Status of Grounwater Remediation

**Action Type:** Response Requested - Other  
**Action Date:** 3/9/2009  
**Received Issue Date:** 3/9/2009  
**Action:** Other Report / Document  
**Doc Link:** [https://geotracker.waterboards.ca.gov/view\\_documents\\_all?global\\_id=SLT2O363253&doc\\_id=5789743](https://geotracker.waterboards.ca.gov/view_documents_all?global_id=SLT2O363253&doc_id=5789743)  
**Title Description Comment:**

Miscellaneous Site Figures

**Action Type:** Response Requested - Workplans  
**Action Date:** 11/20/2008  
**Received Issue Date:** 11/20/2008  
**Action:** Other Workplan  
**Doc Link:** [https://geotracker.waterboards.ca.gov/view\\_documents\\_all?global\\_id=SLT2O363253&doc\\_id=5789743](https://geotracker.waterboards.ca.gov/view_documents_all?global_id=SLT2O363253&doc_id=5789743)  
**Title Description Comment:**



<b>Map Key</b>	<b>Number of Records</b>	<b>Direction</b>	<b>Distance (mi/ft)</b>	<b>Elev/Diff (ft)</b>	<b>Site</b>	<b>DB</b>
----------------	--------------------------	------------------	-------------------------	-----------------------	-------------	-----------

Revisions to Workplan

**Action Type:** Response Requested - Reports  
**Action Date:** 8/31/2007  
**Received Issue Date:** 8/31/2007  
**Action:** Monitoring Report - Quarterly  
**Doc Link:** [https://geotracker.waterboards.ca.gov/view\\_documents\\_all?global\\_id=SLT2O363253&doc\\_id=5788049](https://geotracker.waterboards.ca.gov/view_documents_all?global_id=SLT2O363253&doc_id=5788049)  
**Title Description Comment:**

Groundwater Monitoring

**Action Type:** Response Requested - Reports  
**Action Date:** 8/30/2007  
**Received Issue Date:** 8/30/2007  
**Action:** Monitoring Report - Other  
**Doc Link:** [https://geotracker.waterboards.ca.gov/view\\_documents\\_all?global\\_id=SLT2O363253&doc\\_id=5699016](https://geotracker.waterboards.ca.gov/view_documents_all?global_id=SLT2O363253&doc_id=5699016)  
**Title Description Comment:**

GW Monitoring and Proposed Remedial Activity

**Action Type:** Response Requested - Other  
**Action Date:** 5/5/2005  
**Received Issue Date:** 5/5/2005  
**Action:** Request for Closure  
**Doc Link:** [https://geotracker.waterboards.ca.gov/view\\_documents\\_all?global\\_id=SLT2O363253&doc\\_id=5900738](https://geotracker.waterboards.ca.gov/view_documents_all?global_id=SLT2O363253&doc_id=5900738)  
**Title Description Comment:**

December 2004 Groundwater Monitoring and Closure Report

**Action Type:** Response Requested - Other  
**Action Date:** 1/1/2000  
**Received Issue Date:** 1/1/2000  
**Action:** Correspondence  
**Doc Link:** [https://geotracker.waterboards.ca.gov/view\\_documents\\_all?global\\_id=SLT2O363253&doc\\_id=5786000](https://geotracker.waterboards.ca.gov/view_documents_all?global_id=SLT2O363253&doc_id=5786000)  
**Title Description Comment:**

Technical Correspondence (various documents) - 12/1994 City of Berkeley letter to discharger w/requirement for work plans for:chromium 6 contamination delineation in soil and GW, feasibility study for corrective actions to remove chromium from soil and GW, risk assessment, and evaluation of the facility storm water pollution prevention plan.

**Action Type:** Response Requested - Other  
**Action Date:** 1/1/2000  
**Received Issue Date:** 1/1/2000  
**Action:** Correspondence  
**Doc Link:** [https://geotracker.waterboards.ca.gov/view\\_documents\\_all?global\\_id=SLT2O363253&doc\\_id=5789746](https://geotracker.waterboards.ca.gov/view_documents_all?global_id=SLT2O363253&doc_id=5789746)  
**Title Description Comment:**

2000's Correspondence

**Action Type:** Response Requested - Other  
**Action Date:** 1/1/2000  
**Received Issue Date:** 1/1/2000  
**Action:** Other Report / Document  
**Doc Link:** [https://geotracker.waterboards.ca.gov/view\\_documents\\_all?global\\_id=SLT2O363253&doc\\_id=5785986](https://geotracker.waterboards.ca.gov/view_documents_all?global_id=SLT2O363253&doc_id=5785986)  
**Title Description Comment:**

Well Completion Reports

**Action Type:** Response Requested - Other  
**Action Date:** 1/1/2000  
**Received Issue Date:** 1/1/2000  
**Action:** Other Report / Document  
**Doc Link:** [https://geotracker.waterboards.ca.gov/view\\_documents\\_all?global\\_id=SLT2O363253&doc\\_id=5785998](https://geotracker.waterboards.ca.gov/view_documents_all?global_id=SLT2O363253&doc_id=5785998)  
**Title Description Comment:**

UST Related Documents

**Action Type:** Response Requested - Reports  
**Action Date:** 9/27/1999  
**Received Issue Date:** 9/27/1999  
**Action:** Monitoring Report - Quarterly  
**Doc Link:** [https://geotracker.waterboards.ca.gov/view\\_documents\\_all?global\\_id=SLT2O363253&doc\\_id=5786074](https://geotracker.waterboards.ca.gov/view_documents_all?global_id=SLT2O363253&doc_id=5786074)  
**Title Description Comment:**

Quarterly Groundwater Monitoring

**Action Type:** Response Requested - Reports  
**Action Date:** 9/21/1999  
**Received Issue Date:** 9/21/1999  
**Action:** Monitoring Report - Quarterly  
**Doc Link:** [https://geotracker.waterboards.ca.gov/view\\_documents\\_all?global\\_id=SLT2O363253&doc\\_id=5900591](https://geotracker.waterboards.ca.gov/view_documents_all?global_id=SLT2O363253&doc_id=5900591)  
**Title Description Comment:**

Quarterly Monitoring Report, May 1999

**Action Type:** Response Requested - Reports  
**Action Date:** 3/8/1999  
**Received Issue Date:** 3/8/1999  
**Action:** Monitoring Report - Quarterly  
**Doc Link:** [https://geotracker.waterboards.ca.gov/view\\_documents\\_all?global\\_id=SLT2O363253&doc\\_id=5786053](https://geotracker.waterboards.ca.gov/view_documents_all?global_id=SLT2O363253&doc_id=5786053)  
**Title Description Comment:**

Quarterly Groundwater Monitoring

**Action Type:** Response Requested - Other  
**Action Date:** 1/12/1999  
**Received Issue Date:** 1/12/1999  
**Action:** Other Report / Document  
**Doc Link:** [https://geotracker.waterboards.ca.gov/view\\_documents\\_all?global\\_id=SLT2O363253&doc\\_id=5786039](https://geotracker.waterboards.ca.gov/view_documents_all?global_id=SLT2O363253&doc_id=5786039)  
**Title Description Comment:**

Quarterly Groundwater Sampling

**Action Type:** Response Requested - Reports  
**Action Date:** 10/5/1998  
**Received Issue Date:** 10/5/1998  
**Action:** Monitoring Report - Quarterly  
**Doc Link:** [https://geotracker.waterboards.ca.gov/view\\_documents\\_all?global\\_id=SLT2O363253&doc\\_id=5786080](https://geotracker.waterboards.ca.gov/view_documents_all?global_id=SLT2O363253&doc_id=5786080)  
**Title Description Comment:**

Quarterly Groundwater Monitoring

**Action Type:** Other Regulatory Actions  
**Action Date:** 5/7/1998  
**Received Issue Date:** 5/7/1998  
**Action:** Technical Correspondence / Assistance / Other  
**Doc Link:** [https://geotracker.waterboards.ca.gov/view\\_documents?global\\_id=SLT2O363253&enforcement\\_id=6182687&temptable=ENFORCEMENT](https://geotracker.waterboards.ca.gov/view_documents?global_id=SLT2O363253&enforcement_id=6182687&temptable=ENFORCEMENT)  
**Title Description Comment:**

Applications for Monitoring Wells and Injection Points

**Action Type:** Response Requested - Reports  
**Action Date:** 4/28/1998  
**Received Issue Date:** 4/28/1998  
**Action:** Monitoring Report - Quarterly  
**Doc Link:** [https://geotracker.waterboards.ca.gov/view\\_documents\\_all?global\\_id=SLT2O363253&doc\\_id=5786059](https://geotracker.waterboards.ca.gov/view_documents_all?global_id=SLT2O363253&doc_id=5786059)  
**Title Description Comment:**

Map Key	Number of Records	Direction	Distance (mi/ft)	Elev/Diff (ft)	Site	DB
---------	-------------------	-----------	------------------	----------------	------	----

Quarterly Groundwater Monitoring

**Action Type:** Response Requested - Workplans  
**Action Date:** 3/2/1998  
**Received Issue Date:** 3/2/1998  
**Action:** Corrective Action Plan / Remedial Action Plan  
**Doc Link:** [https://geotracker.waterboards.ca.gov/view\\_documents\\_all?global\\_id=SLT2O363253&doc\\_id=5786050](https://geotracker.waterboards.ca.gov/view_documents_all?global_id=SLT2O363253&doc_id=5786050)  
**Title Description Comment:**

Revised Corrective Action Plan

**Action Type:** Response Requested - Other  
**Action Date:** 1/26/1998  
**Received Issue Date:** 1/26/1998  
**Action:** Other Report / Document  
**Doc Link:** [https://geotracker.waterboards.ca.gov/view\\_documents\\_all?global\\_id=SLT2O363253&doc\\_id=5786044](https://geotracker.waterboards.ca.gov/view_documents_all?global_id=SLT2O363253&doc_id=5786044)  
**Title Description Comment:**

Review of Workplan and Remedial Technology Proposed

**Action Type:** Response Requested - Reports  
**Action Date:** 1/21/1998  
**Received Issue Date:** 1/21/1998  
**Action:** Monitoring Report - Quarterly  
**Doc Link:** [https://geotracker.waterboards.ca.gov/view\\_documents\\_all?global\\_id=SLT2O363253&doc\\_id=5786043](https://geotracker.waterboards.ca.gov/view_documents_all?global_id=SLT2O363253&doc_id=5786043)  
**Title Description Comment:**

Quarterly Groundwater Monitoring

**Action Type:** Response Requested - Other  
**Action Date:** 1/12/1998  
**Received Issue Date:** 1/12/1998  
**Action:** Correspondence  
**Doc Link:** [https://geotracker.waterboards.ca.gov/view\\_documents\\_all?global\\_id=SLT2O363253&doc\\_id=5789747](https://geotracker.waterboards.ca.gov/view_documents_all?global_id=SLT2O363253&doc_id=5789747)  
**Title Description Comment:**

Various Permit Related Correspondence from the 1990's

**Cleanup Program Sites from GeoTracker Search - Documents(as of Feb 24, 2020)**

**Document Type:** Site Documents  
**Document Date:** 10/5/2016  
**Submitted:**  
**Submitted By:** (REGULATOR)  
**Size:**  
**Title:** SITE INSPECTION AND MEETING W/RP REPRESENTATIVE AND CONSULTANT AT THE SITE TO DISCUSS THE STATUS OF THE POST-REMEDIAL ACTIVITIES AND THE NEXT STEPS TOWARD REGULATORY CLOSURE; A WALK THROUGH OF THE FACILITY TO IDENTIFY THE LOCATIONS OF WELL MW-1 AND INJECTION POINTS  
**Title Link:** [https://geotracker.waterboards.ca.gov/view\\_documents?global\\_id=SLT2O363253&enforcement\\_id=6300306](https://geotracker.waterboards.ca.gov/view_documents?global_id=SLT2O363253&enforcement_id=6300306)  
**Type:** MEETING

**Document Type:** Site Documents  
**Document Date:** 2/14/2014  
**Submitted:**  
**Submitted By:** CHERYL PROWELL (REGULATOR)  
**Size:**  
**Title:** GROUNDWATER REMEDIATION UPDATE AND MONITORING RESULTS - REGULATOR RESPONSE  
**Title Link:** [https://geotracker.waterboards.ca.gov/view\\_documents?global\\_id=SLT2O363253&document\\_id=5798486](https://geotracker.waterboards.ca.gov/view_documents?global_id=SLT2O363253&document_id=5798486)  
**Type:** REMEDIAL PROGRESS REPORT

**Document Type:** Site Documents  
**Document Date:** 6/12/2013  
**Submitted:**  
**Submitted By:** (REGULATOR)  
**Size:**  
**Title:** NOTICE OF CASE TRANSFER  
**Title Link:** [https://geotracker.waterboards.ca.gov/view\\_documents?global\\_id=SLT2O363253&enforcement\\_id=6164106](https://geotracker.waterboards.ca.gov/view_documents?global_id=SLT2O363253&enforcement_id=6164106)  
**Type:** REFERRAL TO REGIONAL BOARD

<b>Map Key</b>	<b>Number of Records</b>	<b>Direction</b>	<b>Distance (mi/ft)</b>	<b>Elev/Diff (ft)</b>	<b>Site</b>	<b>DB</b>
<b>Document Type:</b> <b>Document Date:</b> <b>Size:</b> <b>Title:</b> <b>Title Link:</b> <b>Type:</b>	Site Documents 1/1/2000				<b>Submitted:</b> <b>Submitted By:</b> (REGULATOR)	
			2000'S CORRESPONDENCE			
			<a href="https://geotracker.waterboards.ca.gov/view_documents?global_id=SLT2O363253&amp;document_id=5789746">https://geotracker.waterboards.ca.gov/view_documents?global_id=SLT2O363253&amp;document_id=5789746</a>			
			CORRESPONDENCE			
<b>Document Type:</b> <b>Document Date:</b> <b>Size:</b> <b>Title:</b> <b>Title Link:</b> <b>Type:</b>	Site Documents 5/7/1998				<b>Submitted:</b> <b>Submitted By:</b> (REGULATOR)	
			APPLICATIONS FOR MONITORING WELLS AND INJECTION POINTS			
			<a href="https://geotracker.waterboards.ca.gov/view_documents?global_id=SLT2O363253&amp;enforcement_id=6182687">https://geotracker.waterboards.ca.gov/view_documents?global_id=SLT2O363253&amp;enforcement_id=6182687</a>			
			TECHNICAL CORRESPONDENCE / ASSISTANCE / OTHER			
<b>Document Type:</b> <b>Document Date:</b> <b>Size:</b> <b>Title:</b> <b>Title Link:</b> <b>Type:</b>	Site Documents 9/11/1997				<b>Submitted:</b> <b>Submitted By:</b> (REGULATOR)	
			CORRECTIVE ACTION PLAN			
			<a href="https://geotracker.waterboards.ca.gov/view_documents?global_id=SLT2O363253&amp;document_id=5786069">https://geotracker.waterboards.ca.gov/view_documents?global_id=SLT2O363253&amp;document_id=5786069</a>			
			CORRECTIVE ACTION PLAN / REMEDIAL ACTION PLAN			
<b>Document Type:</b> <b>Document Date:</b> <b>Size:</b> <b>Title:</b> <b>Title Link:</b> <b>Type:</b>	Site Documents 7/30/1997				<b>Submitted:</b> <b>Submitted By:</b> (REGULATOR)	
			REQUEST FOR CORRECTIVE ACTION PLAN			
			<a href="https://geotracker.waterboards.ca.gov/view_documents?global_id=SLT2O363253&amp;enforcement_id=6181160">https://geotracker.waterboards.ca.gov/view_documents?global_id=SLT2O363253&amp;enforcement_id=6181160</a>			
			STAFF LETTER			
<b>Document Type:</b> <b>Document Date:</b> <b>Size:</b> <b>Title:</b> <b>Title Link:</b> <b>Type:</b>	Site Documents 3/20/1995				<b>Submitted:</b> <b>Submitted By:</b> DAVID TANOUYE (REGULATOR)	
			SAMPLE ANALYTICAL DATA			
			<a href="https://geotracker.waterboards.ca.gov/view_documents?global_id=SLT2O363253&amp;document_id=5942568">https://geotracker.waterboards.ca.gov/view_documents?global_id=SLT2O363253&amp;document_id=5942568</a>			
			OTHER REPORT / DOCUMENT			
<b>Document Type:</b> <b>Document Date:</b> <b>Size:</b> <b>Title:</b> <b>Title Link:</b> <b>Type:</b>	Site Documents 7/6/1994				<b>Submitted:</b> <b>Submitted By:</b> (REGULATOR)	
			WORKPLAN TO DELINEATE CHROMIUM IN GROUNDWATER			
			<a href="https://geotracker.waterboards.ca.gov/view_documents?global_id=SLT2O363253&amp;document_id=5785991">https://geotracker.waterboards.ca.gov/view_documents?global_id=SLT2O363253&amp;document_id=5785991</a>			
			OTHER WORKPLAN			
<b>Document Type:</b> <b>Document Date:</b> <b>Size:</b> <b>Title:</b> <b>Title Link:</b> <b>Type:</b>	Site Documents 8/30/1991				<b>Submitted:</b> <b>Submitted By:</b> (REGULATOR)	
			PHASE I ESA			
			<a href="https://geotracker.waterboards.ca.gov/view_documents?global_id=SLT2O363253&amp;document_id=5785993">https://geotracker.waterboards.ca.gov/view_documents?global_id=SLT2O363253&amp;document_id=5785993</a>			
			OTHER REPORT / DOCUMENT			
<b>Document Type:</b> <b>Document Date:</b> <b>Size:</b> <b>Title:</b> <b>Title Link:</b> <b>Type:</b>	Monitoring Reports 2/1/2016 1,339 KB				<b>Submitted:</b> <b>Submitted By:</b> AARON O'BRIEN (AUTH_RP)	
			GROUNDWATER MONITORING RESULTS			
			<a href="https://geotracker.waterboards.ca.gov/esi/uploads/geo_report/9104734957/SLT2O363253.PDF">https://geotracker.waterboards.ca.gov/esi/uploads/geo_report/9104734957/SLT2O363253.PDF</a>			
			MONITORING REPORT - ANNUALLY			
<b>Document Type:</b> <b>Document Date:</b> <b>Size:</b> <b>Title:</b> <b>Title Link:</b> <b>Type:</b>	Monitoring Reports 8/16/2004 13,571 KB				<b>Submitted:</b> <b>Submitted By:</b> (REGULATOR)	
			JUNE 2004 GROUNDWATER MONITORING -			
			<a href="https://geotracker.waterboards.ca.gov/regulators/deliverable_documents/3085996866/08%2D16%2D04%20June%2004%20GW%20Monitoring%2Epdf">https://geotracker.waterboards.ca.gov/regulators/deliverable_documents/3085996866/08%2D16%2D04%20June%2004%20GW%20Monitoring%2Epdf</a>			
			MONITORING REPORT - QUARTERLY			
<b>Document Type:</b> <b>Document Date:</b> <b>Size:</b> <b>Title:</b>	Monitoring Reports 1/14/2000 7,275 KB				<b>Submitted:</b> <b>Submitted By:</b> ASHA TURMAN (REGULATOR)	
			OCTOBER 1999 QUARTERLY GROUNDWATER ANALYSIS -			

<b>Map Key</b>	<b>Number of Records</b>	<b>Direction</b>	<b>Distance (mi/ft)</b>	<b>Elev/Diff (ft)</b>	<b>Site</b>	<b>DB</b>
<b>Title Link:</b> <b>Type:</b>					<a href="https://geotracker.waterboards.ca.gov/regulators/deliverable_documents/5984038412/oct99gwm%2Epdf">https://geotracker.waterboards.ca.gov/regulators/deliverable_documents/5984038412/oct99gwm%2Epdf</a> MONITORING REPORT - QUARTERLY	
<b>Document Type:</b> <b>Document Date:</b> <b>Size:</b> <b>Title:</b> <b>Title Link:</b> <b>Type:</b>	Monitoring Reports 1/21/1998 3,523 KB				QUARTERLY GROUNDWATER MONITORING - <a href="https://geotracker.waterboards.ca.gov/regulators/deliverable_documents/3624326944/01%2D21%2D98%20quarterly%20monitoring%2Epdf">https://geotracker.waterboards.ca.gov/regulators/deliverable_documents/3624326944/01%2D21%2D98%20quarterly%20monitoring%2Epdf</a> MONITORING REPORT - QUARTERLY	<b>Submitted:</b> <b>Submitted By:</b> (REGULATOR)
<b>Document Type:</b> <b>Document Date:</b> <b>Size:</b> <b>Title:</b> <b>Title Link:</b> <b>Type:</b>	Site Documents 7/5/2018				ANNUAL ESTIMATE FOR SCP COST RECOVERY OVERSIGHT FOR ELECTRO-COATINGS OF CA <a href="https://geotracker.waterboards.ca.gov/view_documents?global_id=SLT2O363253&amp;enforcement_id=6364705">https://geotracker.waterboards.ca.gov/view_documents?global_id=SLT2O363253&amp;enforcement_id=6364705</a> ANNUAL ESTIMATION LETTER	<b>Submitted:</b> <b>Submitted By:</b> KATRINA KAISER (REGULATOR)
<b>Document Type:</b> <b>Document Date:</b> <b>Size:</b> <b>Title:</b> <b>Title Link:</b> <b>Type:</b>	Site Documents 7/19/2016				ANNUAL ESTIMATE FOR SCP COST RECOVERY OVERSIGHT FOR ELECTRO-COATINGS, INC., 893 CARLETON STREET, BERKELEY, ALAMEDA COUNTY <a href="https://geotracker.waterboards.ca.gov/view_documents?global_id=SLT2O363253&amp;enforcement_id=6292715">https://geotracker.waterboards.ca.gov/view_documents?global_id=SLT2O363253&amp;enforcement_id=6292715</a> ANNUAL ESTIMATION LETTER	<b>Submitted:</b> <b>Submitted By:</b> HOLLUND RUDOLPH (REGULATOR)
<b>Document Type:</b> <b>Document Date:</b> <b>Size:</b> <b>Title:</b> <b>Title Link:</b> <b>Type:</b>	Site Documents 3/9/2009				MISCELLANEOUS SITE FIGURES <a href="https://geotracker.waterboards.ca.gov/view_documents?global_id=SLT2O363253&amp;document_id=5789739">https://geotracker.waterboards.ca.gov/view_documents?global_id=SLT2O363253&amp;document_id=5789739</a> OTHER REPORT / DOCUMENT	<b>Submitted:</b> <b>Submitted By:</b> (REGULATOR)
<b>Document Type:</b> <b>Document Date:</b> <b>Size:</b> <b>Title:</b> <b>Title Link:</b> <b>Type:</b>	Site Documents 4/29/2005				SITE CLOSURE REPORT <a href="https://geotracker.waterboards.ca.gov/view_documents?global_id=SLT2O363253&amp;document_id=5785990">https://geotracker.waterboards.ca.gov/view_documents?global_id=SLT2O363253&amp;document_id=5785990</a> OTHER REPORT / DOCUMENT	<b>Submitted:</b> <b>Submitted By:</b> (REGULATOR)
<b>Document Type:</b> <b>Document Date:</b> <b>Size:</b> <b>Title:</b> <b>Title Link:</b> <b>Type:</b>	Site Documents 8/11/2000				REGULATORY STATUS <a href="https://geotracker.waterboards.ca.gov/view_documents?global_id=SLT2O363253&amp;enforcement_id=6334990">https://geotracker.waterboards.ca.gov/view_documents?global_id=SLT2O363253&amp;enforcement_id=6334990</a> TECHNICAL CORRESPONDENCE / ASSISTANCE / OTHER	<b>Submitted:</b> <b>Submitted By:</b> DAVID TANOUYE (REGULATOR)
<b>Document Type:</b> <b>Document Date:</b> <b>Size:</b> <b>Title:</b> <b>Title Link:</b> <b>Type:</b>	Site Documents 10/2/1997				HEXAVALENT CHROMIUM DATA <a href="https://geotracker.waterboards.ca.gov/view_documents?global_id=SLT2O363253&amp;document_id=5789744">https://geotracker.waterboards.ca.gov/view_documents?global_id=SLT2O363253&amp;document_id=5789744</a> OTHER REPORT / DOCUMENT	<b>Submitted:</b> <b>Submitted By:</b> (REGULATOR)
<b>Document Type:</b> <b>Document Date:</b> <b>Size:</b> <b>Title:</b> <b>Title Link:</b> <b>Type:</b>	Site Documents 12/5/1994				ASSESSMENT OF SOIL AND GROUNDWATER ADDENDUM <a href="https://geotracker.waterboards.ca.gov/view_documents?global_id=SLT2O363253&amp;document_id=5785996">https://geotracker.waterboards.ca.gov/view_documents?global_id=SLT2O363253&amp;document_id=5785996</a> OTHER REPORT / DOCUMENT	<b>Submitted:</b> <b>Submitted By:</b> (REGULATOR)
<b>Document Type:</b> <b>Document Date:</b> <b>Size:</b> <b>Title:</b> <b>Title Link:</b> <b>Type:</b>	Site Documents 4/25/1994				INSPECTION OF CONCRETE FLOOR IN CHROME AND COPPER PLATING AREAS <a href="https://geotracker.waterboards.ca.gov/view_documents?global_id=SLT2O363253&amp;document_id=5786056">https://geotracker.waterboards.ca.gov/view_documents?global_id=SLT2O363253&amp;document_id=5786056</a> OTHER REPORT / DOCUMENT	<b>Submitted:</b> <b>Submitted By:</b> (REGULATOR)
<b>Document Type:</b>	Site Documents					<b>Submitted:</b>

<b>Map Key</b>	<b>Number of Records</b>	<b>Direction</b>	<b>Distance (mi/ft)</b>	<b>Elev/Diff (ft)</b>	<b>Site</b>	<b>DB</b>
<b>Document Date:</b>	1/1/1990				<b>Submitted By:</b> (REGULATOR)	
<b>Size:</b>						
<b>Title:</b>			1990'S CORRESPONDENCE			
<b>Title Link:</b>			<a href="https://geotracker.waterboards.ca.gov/view_documents?global_id=SLT2O363253&amp;document_id=5789745">https://geotracker.waterboards.ca.gov/view_documents?global_id=SLT2O363253&amp;document_id=5789745</a>			
<b>Type:</b>			CORRESPONDENCE			
<b>Document Type:</b>	Site Documents				<b>Submitted:</b>	
<b>Document Date:</b>	10/28/1981				<b>Submitted By:</b> (REGULATOR)	
<b>Size:</b>						
<b>Title:</b>			HAZARDOUS SPILL INCIDENT AT ELECTRO-COATINGS			
<b>Title Link:</b>			<a href="https://geotracker.waterboards.ca.gov/view_documents?global_id=SLT2O363253&amp;document_id=5789742">https://geotracker.waterboards.ca.gov/view_documents?global_id=SLT2O363253&amp;document_id=5789742</a>			
<b>Type:</b>			OTHER REPORT / DOCUMENT			
<b>Document Type:</b>	Monitoring Reports				<b>Submitted:</b>	
<b>Document Date:</b>	4/10/2020*				<b>Submitted By:</b> AARON O'BRIEN (AUTH_RP)	
<b>Size:</b>	4,674 KB					
<b>Title:</b>			GROUNDWATER MONITORING RESULTS			
<b>Title Link:</b>			<a href="https://geotracker.waterboards.ca.gov/esi/uploads/geo_report/7611147403/SLT2O363253.PDF">https://geotracker.waterboards.ca.gov/esi/uploads/geo_report/7611147403/SLT2O363253.PDF</a>			
<b>Type:</b>			MONITORING REPORT - OTHER			
<b>Document Type:</b>	Monitoring Reports				<b>Submitted:</b>	
<b>Document Date:</b>	2/14/2014				<b>Submitted By:</b> AARON O'BRIEN (AUTH_RP)	
<b>Size:</b>	1,883 KB					
<b>Title:</b>			GROUNDWATER REMEDIATION UPDATE AND MONITORING RESULTS			
<b>Title Link:</b>			<a href="https://geotracker.waterboards.ca.gov/esi/uploads/geo_report/7929155468/SLT2O363253.PDF">https://geotracker.waterboards.ca.gov/esi/uploads/geo_report/7929155468/SLT2O363253.PDF</a>			
<b>Type:</b>			MONITORING REPORT - ANNUALLY			
<b>Document Type:</b>	Monitoring Reports				<b>Submitted:</b>	
<b>Document Date:</b>	3/14/2003				<b>Submitted By:</b> (REGULATOR)	
<b>Size:</b>	13,644 KB					
<b>Title:</b>			GROUNDWATER MONITORING REPORT -			
<b>Title Link:</b>			<a href="https://geotracker.waterboards.ca.gov/regulators/deliverable_documents/1940337955/03%2D14%2D03%20Groundwater%20Monitoring%2Epdf">https://geotracker.waterboards.ca.gov/regulators/deliverable_documents/1940337955/03%2D14%2D03%20Groundwater%20Monitoring%2Epdf</a>			
<b>Type:</b>			MONITORING REPORT - QUARTERLY			
<b>Document Type:</b>	Monitoring Reports				<b>Submitted:</b>	
<b>Document Date:</b>	2/26/2002				<b>Submitted By:</b> (REGULATOR)	
<b>Size:</b>	8,068 KB					
<b>Title:</b>			3RDQM01 -			
<b>Title Link:</b>			<a href="https://geotracker.waterboards.ca.gov/regulators/deliverable_documents/7385024845/02%2D26%2D02%203rdQM01%2Epdf">https://geotracker.waterboards.ca.gov/regulators/deliverable_documents/7385024845/02%2D26%2D02%203rdQM01%2Epdf</a>			
<b>Type:</b>			MONITORING REPORT - QUARTERLY			
<b>Document Type:</b>	Monitoring Reports				<b>Submitted:</b>	
<b>Document Date:</b>	8/16/2000				<b>Submitted By:</b> (REGULATOR)	
<b>Size:</b>	8,531 KB					
<b>Title:</b>			QUARTERLY GROUNDWATER MONITORING -			
<b>Title Link:</b>			<a href="https://geotracker.waterboards.ca.gov/regulators/deliverable_documents/1587736368/08%2D16%2D00%20Quarterly%20Monitoring%2Epdf">https://geotracker.waterboards.ca.gov/regulators/deliverable_documents/1587736368/08%2D16%2D00%20Quarterly%20Monitoring%2Epdf</a>			
<b>Type:</b>			MONITORING REPORT - QUARTERLY			
<b>Document Type:</b>	Monitoring Reports				<b>Submitted:</b>	
<b>Document Date:</b>	7/18/1997				<b>Submitted By:</b> (REGULATOR)	
<b>Size:</b>	6,054 KB					
<b>Title:</b>			GROUNDWATER SAMPLING RESULTS -			
<b>Title Link:</b>			<a href="https://geotracker.waterboards.ca.gov/regulators/deliverable_documents/5938969254/07%2D18%2D97%20GW%20Sampling%20Results%2Epdf">https://geotracker.waterboards.ca.gov/regulators/deliverable_documents/5938969254/07%2D18%2D97%20GW%20Sampling%20Results%2Epdf</a>			
<b>Type:</b>			MONITORING REPORT - QUARTERLY			
<b>Document Type:</b>	Monitoring Reports				<b>Submitted:</b>	
<b>Document Date:</b>	10/5/1995				<b>Submitted By:</b> (REGULATOR)	
<b>Size:</b>	5,366 KB					
<b>Title:</b>			GROUNDWATER SAMPLING -			
<b>Title Link:</b>			<a href="https://geotracker.waterboards.ca.gov/regulators/deliverable_documents/1486897110/10%2D05%2D95%20GW%20Sampling%2Epdf">https://geotracker.waterboards.ca.gov/regulators/deliverable_documents/1486897110/10%2D05%2D95%20GW%20Sampling%2Epdf</a>			
<b>Type:</b>			MONITORING REPORT - QUARTERLY			
<b>Document Type:</b>	Monitoring Reports				<b>Submitted:</b>	
<b>Document Date:</b>	2/15/2011				<b>Submitted By:</b> (REGULATOR)	

Map Key	Number of Records	Direction	Distance (mi/ft)	Elev/Diff (ft)	Site	DB
<b>Size:</b>	6,735 KB					
<b>Title:</b>					GROUNDWATER MONITORING REPORT -	
<b>Title Link:</b>					<a href="https://geotracker.waterboards.ca.gov/regulators/deliverable_documents/1527526676/02%2D15%2D11%20Groundwater%20Monitoring%2Epdf">https://geotracker.waterboards.ca.gov/regulators/deliverable_documents/1527526676/02%2D15%2D11%20Groundwater%20Monitoring%2Epdf</a>	
<b>Type:</b>					MONITORING REPORT - OTHER	
<b>Document Type:</b>	Monitoring Reports				<b>Submitted:</b>	
<b>Document Date:</b>	9/26/2003				<b>Submitted By:</b>	(REGULATOR)
<b>Size:</b>	10,724 KB					
<b>Title:</b>					JUNE 2003 GROUNDWATER MONITORING -	
<b>Title Link:</b>					<a href="https://geotracker.waterboards.ca.gov/regulators/deliverable_documents/5026829361/09%2D26%2D03%20June%2003%20GW%20Monitoring%2Epdf">https://geotracker.waterboards.ca.gov/regulators/deliverable_documents/5026829361/09%2D26%2D03%20June%2003%20GW%20Monitoring%2Epdf</a>	
<b>Type:</b>					MONITORING REPORT - QUARTERLY	
<b>Document Type:</b>	Monitoring Reports				<b>Submitted:</b>	
<b>Document Date:</b>	3/8/2000				<b>Submitted By:</b>	(REGULATOR)
<b>Size:</b>	6,477 KB					
<b>Title:</b>					QUARTERLY GROUNDWATER MONITORING -	
<b>Title Link:</b>					<a href="https://geotracker.waterboards.ca.gov/regulators/deliverable_documents/1868652164/03%2D08%2D00%20Quarterly%20Monitoring%2Epdf">https://geotracker.waterboards.ca.gov/regulators/deliverable_documents/1868652164/03%2D08%2D00%20Quarterly%20Monitoring%2Epdf</a>	
<b>Type:</b>					MONITORING REPORT - QUARTERLY	
<b>Document Type:</b>	Monitoring Reports				<b>Submitted:</b>	
<b>Document Date:</b>	1/17/1996				<b>Submitted By:</b>	(REGULATOR)
<b>Size:</b>	6,305 KB					
<b>Title:</b>					QUARTERLY GROUNDWATER MONITORING -	
<b>Title Link:</b>					<a href="https://geotracker.waterboards.ca.gov/regulators/deliverable_documents/7961591958/01%2D17%2D96%20Quarterly%20Monitoring%2Epdf">https://geotracker.waterboards.ca.gov/regulators/deliverable_documents/7961591958/01%2D17%2D96%20Quarterly%20Monitoring%2Epdf</a>	
<b>Type:</b>					MONITORING REPORT - QUARTERLY	
<b>Document Type:</b>	Site Documents				<b>Submitted:</b>	
<b>Document Date:</b>	2/27/2020				<b>Submitted By:</b>	REBECA GRINER (REGULATOR)
<b>Size:</b>						
<b>Title:</b>					TEMPLATES FOR CHROME PLATER UPLOADS	
<b>Title Link:</b>					<a href="https://geotracker.waterboards.ca.gov/view_documents?global_id=SLT2O363253&amp;enforcement_id=6428562">https://geotracker.waterboards.ca.gov/view_documents?global_id=SLT2O363253&amp;enforcement_id=6428562</a>	
<b>Type:</b>					TECHNICAL CORRESPONDENCE / ASSISTANCE / OTHER	
<b>Document Type:</b>	Site Documents				<b>Submitted:</b>	
<b>Document Date:</b>	9/5/2017				<b>Submitted By:</b>	JOHN SEAL (REGULATOR)
<b>Size:</b>						
<b>Title:</b>					ANNUAL ESTIMATE FOR SCP COST RECOVERY OVERSIGHT FOR ELECTRO-COATINGS OF CA, 893 CARLETON STREET, BERKELEY, ALAMEDA COUNTY	
<b>Title Link:</b>					<a href="https://geotracker.waterboards.ca.gov/view_documents?global_id=SLT2O363253&amp;enforcement_id=6335717">https://geotracker.waterboards.ca.gov/view_documents?global_id=SLT2O363253&amp;enforcement_id=6335717</a>	
<b>Type:</b>					ANNUAL ESTIMATION LETTER	
<b>Document Type:</b>	Site Documents				<b>Submitted:</b>	
<b>Document Date:</b>	1/1/2010				<b>Submitted By:</b>	(REGULATOR)
<b>Size:</b>						
<b>Title:</b>					SITE PHOTOGRAPHS	
<b>Title Link:</b>					<a href="https://geotracker.waterboards.ca.gov/view_documents?global_id=SLT2O363253&amp;document_id=5785988">https://geotracker.waterboards.ca.gov/view_documents?global_id=SLT2O363253&amp;document_id=5785988</a>	
<b>Type:</b>					OTHER REPORT / DOCUMENT	
<b>Document Type:</b>	Site Documents				<b>Submitted:</b>	
<b>Document Date:</b>	4/2/2020				<b>Submitted By:</b>	REBECA GRINER (REGULATOR)
<b>Size:</b>						
<b>Title:</b>					EXTENSION LETTER	
<b>Title Link:</b>					<a href="https://geotracker.waterboards.ca.gov/view_documents?global_id=SLT2O363253&amp;enforcement_id=6432207">https://geotracker.waterboards.ca.gov/view_documents?global_id=SLT2O363253&amp;enforcement_id=6432207</a>	
<b>Type:</b>					TECHNICAL CORRESPONDENCE / ASSISTANCE / OTHER	
<b>Document Type:</b>	Site Documents				<b>Submitted:</b>	
<b>Document Date:</b>	2/20/1995				<b>Submitted By:</b>	(REGULATOR)
<b>Size:</b>						
<b>Title:</b>					WORKPLAN TO DESCRIBE BEHAVOIR OF HEXAVALENT CHROMIUM PLUME	
<b>Title Link:</b>					<a href="https://geotracker.waterboards.ca.gov/view_documents?global_id=SLT2O363253&amp;document_id=5786049">https://geotracker.waterboards.ca.gov/view_documents?global_id=SLT2O363253&amp;document_id=5786049</a>	
<b>Type:</b>					OTHER REPORT / DOCUMENT	
<b>Document Type:</b>	Monitoring Reports				<b>Submitted:</b>	
<b>Document Date:</b>	10/18/2001				<b>Submitted By:</b>	(REGULATOR)
<b>Size:</b>	7,449 KB					

<b>Map Key</b>	<b>Number of Records</b>	<b>Direction</b>	<b>Distance (mi/ft)</b>	<b>Elev/Diff (ft)</b>	<b>Site</b>	<b>DB</b>
<b>Title:</b>		2NDQM01 -				
<b>Title Link:</b>		<a href="https://geotracker.waterboards.ca.gov/regulators/deliverable_documents/4520261466/10%2D18%2D01%202ndQM01%2Epdf">https://geotracker.waterboards.ca.gov/regulators/deliverable_documents/4520261466/10%2D18%2D01%202ndQM01%2Epdf</a>				
<b>Type:</b>		MONITORING REPORT - QUARTERLY				
<b>Document Type:</b>	Monitoring Reports				<b>Submitted:</b>	
<b>Document Date:</b>	4/28/1998				<b>Submitted By:</b>	(REGULATOR)
<b>Size:</b>	4,608 KB					
<b>Title:</b>		QUARTERLY GROUNDWATER MONITORING -				
<b>Title Link:</b>		<a href="https://geotracker.waterboards.ca.gov/regulators/deliverable_documents/8754530191/04%2D28%2D98%20Quarterly%20Monitoring%2Epdf">https://geotracker.waterboards.ca.gov/regulators/deliverable_documents/8754530191/04%2D28%2D98%20Quarterly%20Monitoring%2Epdf</a>				
<b>Type:</b>		MONITORING REPORT - QUARTERLY				
<b>Document Type:</b>	Site Documents				<b>Submitted:</b>	
<b>Document Date:</b>	11/20/2008				<b>Submitted By:</b>	(REGULATOR)
<b>Size:</b>						
<b>Title:</b>		REVISIONS TO WORKPLAN				
<b>Title Link:</b>		<a href="https://geotracker.waterboards.ca.gov/view_documents?global_id=SLT2O363253&amp;document_id=5789743">https://geotracker.waterboards.ca.gov/view_documents?global_id=SLT2O363253&amp;document_id=5789743</a>				
<b>Type:</b>		OTHER WORKPLAN				
<b>Document Type:</b>	Site Documents				<b>Submitted:</b>	
<b>Document Date:</b>	7/12/2001				<b>Submitted By:</b>	(REGULATOR)
<b>Size:</b>						
<b>Title:</b>		LETTER RESPONSE TO REQUEST FOR WORK PLAN - REGULATOR RESPONSE				
<b>Title Link:</b>		<a href="https://geotracker.waterboards.ca.gov/view_documents?global_id=SLT2O363253&amp;document_id=5699033">https://geotracker.waterboards.ca.gov/view_documents?global_id=SLT2O363253&amp;document_id=5699033</a>				
<b>Type:</b>		CORRESPONDENCE				
<b>Document Type:</b>	Site Documents				<b>Submitted:</b>	
<b>Document Date:</b>	1/12/1998				<b>Submitted By:</b>	(REGULATOR)
<b>Size:</b>						
<b>Title:</b>		VARIOUS PERMIT RELATED CORRESPONDENCE FROM THE 1990'S				
<b>Title Link:</b>		<a href="https://geotracker.waterboards.ca.gov/view_documents?global_id=SLT2O363253&amp;document_id=5789747">https://geotracker.waterboards.ca.gov/view_documents?global_id=SLT2O363253&amp;document_id=5789747</a>				
<b>Type:</b>		CORRESPONDENCE				
<b>Document Type:</b>	Site Documents				<b>Submitted:</b>	
<b>Document Date:</b>	11/12/1997				<b>Submitted By:</b>	(REGULATOR)
<b>Size:</b>						
<b>Title:</b>		CORRECTIVE ACTION WORKPLAN				
<b>Title Link:</b>		<a href="https://geotracker.waterboards.ca.gov/view_documents?global_id=SLT2O363253&amp;document_id=5786082">https://geotracker.waterboards.ca.gov/view_documents?global_id=SLT2O363253&amp;document_id=5786082</a>				
<b>Type:</b>		CORRECTIVE ACTION PLAN / REMEDIAL ACTION PLAN				
<b>Document Type:</b>	Site Documents				<b>Submitted:</b>	
<b>Document Date:</b>	1/11/1995				<b>Submitted By:</b>	(REGULATOR)
<b>Size:</b>						
<b>Title:</b>		RESPONSE TO LETTER				
<b>Title Link:</b>		<a href="https://geotracker.waterboards.ca.gov/view_documents?global_id=SLT2O363253&amp;document_id=5786038">https://geotracker.waterboards.ca.gov/view_documents?global_id=SLT2O363253&amp;document_id=5786038</a>				
<b>Type:</b>		CORRESPONDENCE				
<b>Document Type:</b>	Site Documents				<b>Submitted:</b>	
<b>Document Date:</b>	12/15/1994				<b>Submitted By:</b>	BONNIE LAM (REGULATOR)
<b>Size:</b>						
<b>Title:</b>		ELECTRO COATINGS - DEPOSIT CHECK AND ADDRESS CHANGE - DECEMBER 13, 1994				
<b>Title Link:</b>		<a href="https://geotracker.waterboards.ca.gov/view_documents?global_id=SLT2O363253&amp;document_id=5865888">https://geotracker.waterboards.ca.gov/view_documents?global_id=SLT2O363253&amp;document_id=5865888</a>				
<b>Type:</b>		CORRESPONDENCE				
<b>Document Type:</b>	Site Documents				<b>Submitted:</b>	
<b>Document Date:</b>	6/21/1994				<b>Submitted By:</b>	(REGULATOR)
<b>Size:</b>						
<b>Title:</b>		CORRESPONDENCE				
<b>Title Link:</b>		<a href="https://geotracker.waterboards.ca.gov/view_documents?global_id=SLT2O363253&amp;document_id=5786060">https://geotracker.waterboards.ca.gov/view_documents?global_id=SLT2O363253&amp;document_id=5786060</a>				
<b>Type:</b>		CORRESPONDENCE				
<b>Document Type:</b>	Monitoring Reports				<b>Submitted:</b>	
<b>Document Date:</b>	3/5/2015				<b>Submitted By:</b>	AARON O'BRIEN (AUTH_RP)
<b>Size:</b>	713 KB					
<b>Title:</b>		GROUNDWATER MONITORING RESULTS				
<b>Title Link:</b>		<a href="https://geotracker.waterboards.ca.gov/esi/uploads/geo_report/9380312085/SLT2O363253.PDF">https://geotracker.waterboards.ca.gov/esi/uploads/geo_report/9380312085/SLT2O363253.PDF</a>				
<b>Type:</b>		MONITORING REPORT - ANNUALLY				



Map Key	Number of Records	Direction	Distance (mi/ft)	Elev/Diff (ft)	Site	DB
<b>Document Type:</b>	Monitoring Reports				<b>Submitted:</b>	
<b>Document Date:</b>	4/6/2009				<b>Submitted By:</b>	(REGULATOR)
<b>Size:</b>	464 KB					
<b>Title:</b>	WELL DESTRUCTION AND GROUNDWATER MONITORING STATUS - EXCERPTED PORTIONS FROM REPORT - REGULATOR RESPONSE					
<b>Title Link:</b>	<a href="https://geotracker.waterboards.ca.gov/regulators/deliverable_documents/3805463492/ECI%20Status%20and%20well%20closure%20request%2Epdf">https://geotracker.waterboards.ca.gov/regulators/deliverable_documents/3805463492/ECI%20Status%20and%20well%20closure%20request%2Epdf</a>					
<b>Type:</b>	MONITORING REPORT - OTHER					
<b>Document Type:</b>	Monitoring Reports				<b>Submitted:</b>	
<b>Document Date:</b>	9/26/2003				<b>Submitted By:</b>	(REGULATOR)
<b>Size:</b>	620 KB					
<b>Title:</b>	GW MONITORING AND WELL INSTALLATION - MONITORING AND OW-6 INSTALLATION - REGULATOR RESPONSE					
<b>Title Link:</b>	<a href="https://geotracker.waterboards.ca.gov/regulators/deliverable_documents/4752347648/ECI%20Junw%202003%20gwm%5FMW6%2Epdf">https://geotracker.waterboards.ca.gov/regulators/deliverable_documents/4752347648/ECI%20Junw%202003%20gwm%5FMW6%2Epdf</a>					
<b>Type:</b>	MONITORING REPORT - OTHER					
<b>Document Type:</b>	Monitoring Reports				<b>Submitted:</b>	
<b>Document Date:</b>	3/8/2002				<b>Submitted By:</b>	(REGULATOR)
<b>Size:</b>	1,963 KB					
<b>Title:</b>	3RDQM01 -					
<b>Title Link:</b>	<a href="https://geotracker.waterboards.ca.gov/regulators/deliverable_documents/7316831827/03%2D08%2D02%20Oct%201st%20GW%20Monitoring%2Epdf">https://geotracker.waterboards.ca.gov/regulators/deliverable_documents/7316831827/03%2D08%2D02%20Oct%201st%20GW%20Monitoring%2Epdf</a>					
<b>Type:</b>	MONITORING REPORT - QUARTERLY					
<b>Document Type:</b>	Monitoring Reports				<b>Submitted:</b>	
<b>Document Date:</b>	9/27/1999				<b>Submitted By:</b>	(REGULATOR)
<b>Size:</b>	7,502 KB					
<b>Title:</b>	QUARTERLY GROUNDWATER MONITORING -					
<b>Title Link:</b>	<a href="https://geotracker.waterboards.ca.gov/regulators/deliverable_documents/8270815789/09%2D27%2D99%20Quarterly%20Monitoring%2Epdf">https://geotracker.waterboards.ca.gov/regulators/deliverable_documents/8270815789/09%2D27%2D99%20Quarterly%20Monitoring%2Epdf</a>					
<b>Type:</b>	MONITORING REPORT - QUARTERLY					
<b>Document Type:</b>	Monitoring Reports				<b>Submitted:</b>	
<b>Document Date:</b>	9/21/1999				<b>Submitted By:</b>	ASHA TURMAN (REGULATOR)
<b>Size:</b>	6,791 KB					
<b>Title:</b>	QUARTERLY MONITORING REPORT, MAY 1999 -					
<b>Title Link:</b>	<a href="https://geotracker.waterboards.ca.gov/regulators/deliverable_documents/2028822958/gwsamay1999%2Epdf">https://geotracker.waterboards.ca.gov/regulators/deliverable_documents/2028822958/gwsamay1999%2Epdf</a>					
<b>Type:</b>	MONITORING REPORT - QUARTERLY					
<b>Document Type:</b>	Monitoring Reports				<b>Submitted:</b>	
<b>Document Date:</b>	4/2/1996				<b>Submitted By:</b>	(REGULATOR)
<b>Size:</b>	5,260 KB					
<b>Title:</b>	QUARTERLY GROUNDWATER MONITORING -					
<b>Title Link:</b>	<a href="https://geotracker.waterboards.ca.gov/regulators/deliverable_documents/7640202164/04%2D02%2D96%20Quarterly%20Monitoring%2Epdf">https://geotracker.waterboards.ca.gov/regulators/deliverable_documents/7640202164/04%2D02%2D96%20Quarterly%20Monitoring%2Epdf</a>					
<b>Type:</b>	MONITORING REPORT - QUARTERLY					
<b>Document Type:</b>	Site Documents				<b>Submitted:</b>	
<b>Document Date:</b>	4/9/2009				<b>Submitted By:</b>	(REGULATOR)
<b>Size:</b>						
<b>Title:</b>	SAMPLE RESULTS AND CORRESPONDENCE					
<b>Title Link:</b>	<a href="https://geotracker.waterboards.ca.gov/view_documents?global_id=SLT2O363253&amp;document_id=5788022">https://geotracker.waterboards.ca.gov/view_documents?global_id=SLT2O363253&amp;document_id=5788022</a>					
<b>Type:</b>	OTHER REPORT / DOCUMENT					
<b>Document Type:</b>	Site Documents				<b>Submitted:</b>	
<b>Document Date:</b>	4/6/2009				<b>Submitted By:</b>	(REGULATOR)
<b>Size:</b>						
<b>Title:</b>	REQUEST FOR WELL ABANDONMENT AND STATUS OF GROUNDWATER REMEDIATION					
<b>Title Link:</b>	<a href="https://geotracker.waterboards.ca.gov/view_documents?global_id=SLT2O363253&amp;document_id=5788021">https://geotracker.waterboards.ca.gov/view_documents?global_id=SLT2O363253&amp;document_id=5788021</a>					
<b>Type:</b>	OTHER REPORT / DOCUMENT					
<b>Document Type:</b>	Site Documents				<b>Submitted:</b>	
<b>Document Date:</b>	1/1/2000				<b>Submitted By:</b>	(REGULATOR)
<b>Size:</b>						
<b>Title:</b>	UST RELATED DOCUMENTS					
<b>Title Link:</b>	<a href="https://geotracker.waterboards.ca.gov/view_documents?global_id=SLT2O363253&amp;document_id=5785998">https://geotracker.waterboards.ca.gov/view_documents?global_id=SLT2O363253&amp;document_id=5785998</a>					
<b>Type:</b>	OTHER REPORT / DOCUMENT					

<i>Map Key</i>	<i>Number of Records</i>	<i>Direction</i>	<i>Distance (mi/ft)</i>	<i>Elev/Diff (ft)</i>	<i>Site</i>	<i>DB</i>
<b>Document Type:</b> <b>Document Date:</b> <b>Size:</b> <b>Title:</b> <b>Title Link:</b> <b>Type:</b>	Site Documents 1/12/1999				<b>Submitted:</b> <b>Submitted By:</b>  (REGULATOR)	
					QUARTERLY GROUNDWATER SAMPLING <a href="https://geotracker.waterboards.ca.gov/view_documents?global_id=SLT2O363253&amp;document_id=5786039">https://geotracker.waterboards.ca.gov/view_documents?global_id=SLT2O363253&amp;document_id=5786039</a> OTHER REPORT / DOCUMENT	
<b>Document Type:</b> <b>Document Date:</b> <b>Size:</b> <b>Title:</b> <b>Title Link:</b> <b>Type:</b>	Site Documents 9/3/1996				<b>Submitted:</b> <b>Submitted By:</b>  DAVID TANOUYE (REGULATOR)	
					APPROVAL OF WORKPLAN FOR RISK ASSESSMENT <a href="https://geotracker.waterboards.ca.gov/view_documents?global_id=SLT2O363253&amp;enforcement_id=6335491">https://geotracker.waterboards.ca.gov/view_documents?global_id=SLT2O363253&amp;enforcement_id=6335491</a> STAFF LETTER	
<b>Document Type:</b> <b>Document Date:</b> <b>Size:</b> <b>Title:</b> <b>Title Link:</b> <b>Type:</b>	Site Documents 8/16/1993				<b>Submitted:</b> <b>Submitted By:</b>  (REGULATOR)	
					WORKPLAN TO INITIALLY ASSESS SOIL AND GROUNDWATER <a href="https://geotracker.waterboards.ca.gov/view_documents?global_id=SLT2O363253&amp;document_id=5785992">https://geotracker.waterboards.ca.gov/view_documents?global_id=SLT2O363253&amp;document_id=5785992</a> OTHER WORKPLAN	
<b>Document Type:</b> <b>Document Date:</b> <b>Size:</b> <b>Title:</b> <b>Title Link:</b> <b>Type:</b>	Monitoring Reports 8/31/2007 9,345 KB				<b>Submitted:</b> <b>Submitted By:</b>  (REGULATOR)	
					GROUNDWATER MONITORING - <a href="https://geotracker.waterboards.ca.gov/regulators/deliverable_documents/9975248575/08%2D31%2D07%20Groundwater%20Monitoring%2Epdf">https://geotracker.waterboards.ca.gov/regulators/deliverable_documents/9975248575/08%2D31%2D07%20Groundwater%20Monitoring%2Epdf</a> MONITORING REPORT - QUARTERLY	
<b>Document Type:</b> <b>Document Date:</b> <b>Size:</b> <b>Title:</b> <b>Title Link:</b> <b>Type:</b>	Monitoring Reports 8/30/2007 330 KB				<b>Submitted:</b> <b>Submitted By:</b>  (REGULATOR)	
					GW MONITORING AND PROPOSED REMEDIAL ACTIVITY - GW MONITORING - REGULATOR RESPONSE <a href="https://geotracker.waterboards.ca.gov/regulators/deliverable_documents/3675824820/EC1%20Aug%202007%2Epdf">https://geotracker.waterboards.ca.gov/regulators/deliverable_documents/3675824820/EC1%20Aug%202007%2Epdf</a> MONITORING REPORT - OTHER	
<b>Document Type:</b> <b>Document Date:</b> <b>Size:</b> <b>Title:</b> <b>Title Link:</b> <b>Type:</b>	Monitoring Reports 2/2/2001 7,720 KB				<b>Submitted:</b> <b>Submitted By:</b>  (REGULATOR)	
					QUARTERLY GROUNDWATER MONITORING - <a href="https://geotracker.waterboards.ca.gov/regulators/deliverable_documents/1229444742/02%2D02%2D01%20Quarterly%20Monitoring%2Epdf">https://geotracker.waterboards.ca.gov/regulators/deliverable_documents/1229444742/02%2D02%2D01%20Quarterly%20Monitoring%2Epdf</a> MONITORING REPORT - QUARTERLY	
<b>Document Type:</b> <b>Document Date:</b> <b>Size:</b> <b>Title:</b> <b>Title Link:</b> <b>Type:</b>	Monitoring Reports 11/14/2000 8,648 KB				<b>Submitted:</b> <b>Submitted By:</b>  (REGULATOR)	
					QUARTERLY GROUNDWATER MONITORING - <a href="https://geotracker.waterboards.ca.gov/regulators/deliverable_documents/2073881387/11%2D14%2D00%20Quarterly%20Monitoring%2Epdf">https://geotracker.waterboards.ca.gov/regulators/deliverable_documents/2073881387/11%2D14%2D00%20Quarterly%20Monitoring%2Epdf</a> MONITORING REPORT - QUARTERLY	
<b>Document Type:</b> <b>Document Date:</b> <b>Size:</b> <b>Title:</b> <b>Title Link:</b> <b>Type:</b>	Monitoring Reports 10/5/1998 6,298 KB				<b>Submitted:</b> <b>Submitted By:</b>  (REGULATOR)	
					QUARTERLY GROUNDWATER MONITORING - <a href="https://geotracker.waterboards.ca.gov/regulators/deliverable_documents/7366210758/10%2D05%2D98%20Quarterly%20Monitoring%2Epdf">https://geotracker.waterboards.ca.gov/regulators/deliverable_documents/7366210758/10%2D05%2D98%20Quarterly%20Monitoring%2Epdf</a> MONITORING REPORT - QUARTERLY	
<b>Document Type:</b> <b>Document Date:</b> <b>Size:</b> <b>Title:</b> <b>Title Link:</b> <b>Type:</b>	Monitoring Reports 1/16/1997 5,467 KB				<b>Submitted:</b> <b>Submitted By:</b>  (REGULATOR)	
					QUARTERLY GOUNDWATER MONITORING RESULTS - <a href="https://geotracker.waterboards.ca.gov/regulators/deliverable_documents/5956312417/01%2D16%2D97%20Quarterly%20Monitoring%20Results%2Epdf">https://geotracker.waterboards.ca.gov/regulators/deliverable_documents/5956312417/01%2D16%2D97%20Quarterly%20Monitoring%20Results%2Epdf</a> MONITORING REPORT - QUARTERLY	

<b>Map Key</b>	<b>Number of Records</b>	<b>Direction</b>	<b>Distance (mi/ft)</b>	<b>Elev/Diff (ft)</b>	<b>Site</b>	<b>DB</b>
<b>Document Type:</b>	Monitoring Reports				<b>Submitted:</b>	
<b>Document Date:</b>	7/13/1996				<b>Submitted By:</b>	(REGULATOR)
<b>Size:</b>	4,381 KB					
<b>Title:</b>	QUARTERLY GROUNDWATER MONITORING -					
<b>Title Link:</b>	<a href="https://geotracker.waterboards.ca.gov/regulators/deliverable_documents/6090992569/07%2D13%2D96%20Quarterly%20Monitoring%2Epdf">https://geotracker.waterboards.ca.gov/regulators/deliverable_documents/6090992569/07%2D13%2D96%20Quarterly%20Monitoring%2Epdf</a>					
<b>Type:</b>	MONITORING REPORT - QUARTERLY					
<b>Document Type:</b>	Site Documents				<b>Submitted:</b>	
<b>Document Date:</b>	1/24/2020				<b>Submitted By:</b>	ERICA KALVE (REGULATOR)
<b>Size:</b>						
<b>Title:</b>	QUESTIONNAIRE RESPONSE					
<b>Title Link:</b>	<a href="https://geotracker.waterboards.ca.gov/view_documents?global_id=SLT2O363253&amp;document_id=6017039">https://geotracker.waterboards.ca.gov/view_documents?global_id=SLT2O363253&amp;document_id=6017039</a>					
<b>Type:</b>	QUESTIONNAIRE RESPONSE					
<b>Document Type:</b>	Site Documents				<b>Submitted:</b>	
<b>Document Date:</b>	5/29/2009				<b>Submitted By:</b>	(REGULATOR)
<b>Size:</b>						
<b>Title:</b>	RESPONSE TO COMMENTS					
<b>Title Link:</b>	<a href="https://geotracker.waterboards.ca.gov/view_documents?global_id=SLT2O363253&amp;document_id=5788045">https://geotracker.waterboards.ca.gov/view_documents?global_id=SLT2O363253&amp;document_id=5788045</a>					
<b>Type:</b>	OTHER REPORT / DOCUMENT					
<b>Document Type:</b>	Site Documents				<b>Submitted:</b>	
<b>Document Date:</b>	4/13/2009				<b>Submitted By:</b>	(REGULATOR)
<b>Size:</b>						
<b>Title:</b>	INSPECTION FORM					
<b>Title Link:</b>	<a href="https://geotracker.waterboards.ca.gov/view_documents?global_id=SLT2O363253&amp;enforcement_id=6182684">https://geotracker.waterboards.ca.gov/view_documents?global_id=SLT2O363253&amp;enforcement_id=6182684</a>					
<b>Type:</b>	SITE VISIT / INSPECTION / SAMPLING					
<b>Document Type:</b>	Site Documents				<b>Submitted:</b>	
<b>Document Date:</b>	6/29/1995				<b>Submitted By:</b>	(REGULATOR)
<b>Size:</b>						
<b>Title:</b>	SOIL AND GROUNDWATER INVESTIGATION					
<b>Title Link:</b>	<a href="https://geotracker.waterboards.ca.gov/view_documents?global_id=SLT2O363253&amp;document_id=5786063">https://geotracker.waterboards.ca.gov/view_documents?global_id=SLT2O363253&amp;document_id=5786063</a>					
<b>Type:</b>	OTHER REPORT / DOCUMENT					
<b>Document Type:</b>	Site Documents				<b>Submitted:</b>	
<b>Document Date:</b>	7/11/1991				<b>Submitted By:</b>	BONNIE LAM (REGULATOR)
<b>Size:</b>						
<b>Title:</b>	ELECTRO COATINGS - REQUEST FOR TIME EXTENSION TO COMPLETE SITE ASSESSMENT - JULY 11, 1991					
<b>Title Link:</b>	<a href="https://geotracker.waterboards.ca.gov/view_documents?global_id=SLT2O363253&amp;document_id=5865887">https://geotracker.waterboards.ca.gov/view_documents?global_id=SLT2O363253&amp;document_id=5865887</a>					
<b>Type:</b>	CORRESPONDENCE					
<b>Document Type:</b>	Monitoring Reports				<b>Submitted:</b>	
<b>Document Date:</b>	8/16/2004				<b>Submitted By:</b>	(REGULATOR)
<b>Size:</b>	546 KB					
<b>Title:</b>	GW MONITORING AND INJECTION POINT INSTALLATION - MONITORING AND IN-SITU REMEDIATION DETAILS, 2004 - REGULATOR RESPONSE					
<b>Title Link:</b>	<a href="https://geotracker.waterboards.ca.gov/regulators/deliverable_documents/7199355900/EC1%20June%202004%20gwm%2Epdf">https://geotracker.waterboards.ca.gov/regulators/deliverable_documents/7199355900/EC1%20June%202004%20gwm%2Epdf</a>					
<b>Type:</b>	MONITORING REPORT - OTHER					
<b>Document Type:</b>	Monitoring Reports				<b>Submitted:</b>	
<b>Document Date:</b>	2/17/2004				<b>Submitted By:</b>	(REGULATOR)
<b>Size:</b>	13,885 KB					
<b>Title:</b>	4THQM03 -					
<b>Title Link:</b>	<a href="https://geotracker.waterboards.ca.gov/regulators/deliverable_documents/4842945694/02%2D17%2D04%20Dec%2003%20GW%20Monitoring%2Epdf">https://geotracker.waterboards.ca.gov/regulators/deliverable_documents/4842945694/02%2D17%2D04%20Dec%2003%20GW%20Monitoring%2Epdf</a>					
<b>Type:</b>	MONITORING REPORT - QUARTERLY					
<b>Document Type:</b>	Monitoring Reports				<b>Submitted:</b>	
<b>Document Date:</b>	9/12/1997				<b>Submitted By:</b>	(REGULATOR)
<b>Size:</b>	6,463 KB					
<b>Title:</b>	QUARTERLY GROUNDWATER MONITORING -					
<b>Title Link:</b>	<a href="https://geotracker.waterboards.ca.gov/regulators/deliverable_documents/1477598428/09%2D12%2D97%20Quarterly%20Monitoring%20Results%2Epdf">https://geotracker.waterboards.ca.gov/regulators/deliverable_documents/1477598428/09%2D12%2D97%20Quarterly%20Monitoring%20Results%2Epdf</a>					
<b>Type:</b>	MONITORING REPORT - QUARTERLY					

<b>Map Key</b>	<b>Number of Records</b>	<b>Direction</b>	<b>Distance (mi/ft)</b>	<b>Elev/Diff (ft)</b>	<b>Site</b>	<b>DB</b>
<b>Document Type:</b>	Monitoring Reports				<b>Submitted:</b>	
<b>Document Date:</b>	11/21/1997				<b>Submitted By:</b>	(REGULATOR)
<b>Size:</b>	5,477 KB					
<b>Title:</b>	GROUNDWATER MONITORING REPORT -					
<b>Title Link:</b>	<a href="https://geotracker.waterboards.ca.gov/regulators/deliverable_documents/2602401554/11%2D21%2D97%20GW%20Sampling%2Epdf">https://geotracker.waterboards.ca.gov/regulators/deliverable_documents/2602401554/11%2D21%2D97%20GW%20Sampling%2Epdf</a>					
<b>Type:</b>	MONITORING REPORT - QUARTERLY					
<b>Document Type:</b>	Monitoring Reports				<b>Submitted:</b>	
<b>Document Date:</b>	10/15/1996				<b>Submitted By:</b>	(REGULATOR)
<b>Size:</b>	3,374 KB					
<b>Title:</b>	QUARTERLY GROUNDWATER MONITORING -					
<b>Title Link:</b>	<a href="https://geotracker.waterboards.ca.gov/regulators/deliverable_documents/6548965275/10%2D15%2D96%20Quarterly%20Monitoring%2Epdf">https://geotracker.waterboards.ca.gov/regulators/deliverable_documents/6548965275/10%2D15%2D96%20Quarterly%20Monitoring%2Epdf</a>					
<b>Type:</b>	MONITORING REPORT - QUARTERLY					
<b>Document Type:</b>	Site Documents				<b>Submitted:</b>	
<b>Document Date:</b>	5/5/2005				<b>Submitted By:</b>	ASHA TURMAN (REGULATOR)
<b>Size:</b>						
<b>Title:</b>	DECEMBER 2004 GROUNDWATER MONITORING AND CLOSURE REPORT					
<b>Title Link:</b>	<a href="https://geotracker.waterboards.ca.gov/view_documents?global_id=SLT2O363253&amp;document_id=5900738">https://geotracker.waterboards.ca.gov/view_documents?global_id=SLT2O363253&amp;document_id=5900738</a>					
<b>Type:</b>	REQUEST FOR CLOSURE					
<b>Document Type:</b>	Site Documents				<b>Submitted:</b>	
<b>Document Date:</b>	4/15/2004				<b>Submitted By:</b>	(REGULATOR)
<b>Size:</b>						
<b>Title:</b>	INJECTION WELL CONSTRUCTION PERMIT					
<b>Title Link:</b>	<a href="https://geotracker.waterboards.ca.gov/view_documents?global_id=SLT2O363253&amp;document_id=5788027">https://geotracker.waterboards.ca.gov/view_documents?global_id=SLT2O363253&amp;document_id=5788027</a>					
<b>Type:</b>	OTHER REPORT / DOCUMENT					
<b>Document Type:</b>	Site Documents				<b>Submitted:</b>	
<b>Document Date:</b>	9/7/2000				<b>Submitted By:</b>	DAVID TANOUYE (REGULATOR)
<b>Size:</b>						
<b>Title:</b>	NO FURTHER ACTION FOR 1401 PARK AVENUE PARCEL					
<b>Title Link:</b>	<a href="https://geotracker.waterboards.ca.gov/view_documents?global_id=SLT2O363253&amp;enforcement_id=6334986">https://geotracker.waterboards.ca.gov/view_documents?global_id=SLT2O363253&amp;enforcement_id=6334986</a>					
<b>Type:</b>	CLOSURE/NO FURTHER ACTION LETTER					
<b>Document Type:</b>	Site Documents				<b>Submitted:</b>	
<b>Document Date:</b>	8/22/2000				<b>Submitted By:</b>	DAVID TANOUYE (REGULATOR)
<b>Size:</b>						
<b>Title:</b>	RECISSION OF CLEANUP AND ABATEMENT ORDER 77-011					
<b>Title Link:</b>	<a href="https://geotracker.waterboards.ca.gov/view_documents?global_id=SLT2O363253&amp;enforcement_id=6334988">https://geotracker.waterboards.ca.gov/view_documents?global_id=SLT2O363253&amp;enforcement_id=6334988</a>					
<b>Type:</b>	RECISSION OF ENFORCEMENT ACTION					
<b>Document Type:</b>	Site Documents				<b>Submitted:</b>	
<b>Document Date:</b>	1/1/2000				<b>Submitted By:</b>	(REGULATOR)
<b>Size:</b>						
<b>Title:</b>	TECHNICAL CORRESPONDENCE (VARIOUS DOCUMENTS) - 12/1994 CITY OF BERKELEY LETTER TO DISCHARGER W/REQUIREMENT FOR WORK PLANS FOR:CHROMIUM 6 CONTAMINATION DELINEATION IN SOIL AND GW, FEASIBILITY STUDY FOR CORRECTIVE ACTIONS TO REMOVE CHROMIUM FROM SOIL AND GW, RISK ASSESSMENT, AND EVALUATION OF THE FACILITY STORM WATER POLLUTION PREVENTION PLAN.					
<b>Title Link:</b>	<a href="https://geotracker.waterboards.ca.gov/view_documents?global_id=SLT2O363253&amp;document_id=5786000">https://geotracker.waterboards.ca.gov/view_documents?global_id=SLT2O363253&amp;document_id=5786000</a>					
<b>Type:</b>	CORRESPONDENCE					
<b>Document Type:</b>	Site Documents				<b>Submitted:</b>	
<b>Document Date:</b>	1/1/2000				<b>Submitted By:</b>	(REGULATOR)
<b>Size:</b>						
<b>Title:</b>	WELL COMPLETION REPORTS					
<b>Title Link:</b>	<a href="https://geotracker.waterboards.ca.gov/view_documents?global_id=SLT2O363253&amp;document_id=5785986">https://geotracker.waterboards.ca.gov/view_documents?global_id=SLT2O363253&amp;document_id=5785986</a>					
<b>Type:</b>	OTHER REPORT / DOCUMENT					
<b>Document Type:</b>	Site Documents				<b>Submitted:</b>	
<b>Document Date:</b>	3/2/1998				<b>Submitted By:</b>	(REGULATOR)
<b>Size:</b>						
<b>Title:</b>	REVISED CORRECTIVE ACTION PLAN					
<b>Title Link:</b>	<a href="https://geotracker.waterboards.ca.gov/view_documents?global_id=SLT2O363253&amp;document_id=5786050">https://geotracker.waterboards.ca.gov/view_documents?global_id=SLT2O363253&amp;document_id=5786050</a>					
<b>Type:</b>	CORRECTIVE ACTION PLAN / REMEDIAL ACTION PLAN					

<b>Map Key</b>	<b>Number of Records</b>	<b>Direction</b>	<b>Distance (mi/ft)</b>	<b>Elev/Diff (ft)</b>	<b>Site</b>	<b>DB</b>
<b>Document Type:</b> <b>Document Date:</b> <b>Size:</b> <b>Title:</b> <b>Title Link:</b> <b>Type:</b>	Site Documents 1/26/1998				<b>Submitted:</b> <b>Submitted By:</b> (REGULATOR)	
					REVIEW OF WORKPLAN AND REMEDIAL TECHNOLOGY PROPOSED <a href="https://geotracker.waterboards.ca.gov/view_documents?global_id=SLT2O363253&amp;document_id=5786044">https://geotracker.waterboards.ca.gov/view_documents?global_id=SLT2O363253&amp;document_id=5786044</a> OTHER REPORT / DOCUMENT	
<b>Document Type:</b> <b>Document Date:</b> <b>Size:</b> <b>Title:</b> <b>Title Link:</b> <b>Type:</b>	Site Documents 5/7/1995				<b>Submitted:</b> <b>Submitted By:</b> DAVID TANOUYE (REGULATOR)	
					TANK INTEGRITY AND LEAK DETECTION EVALUATION <a href="https://geotracker.waterboards.ca.gov/view_documents?global_id=SLT2O363253&amp;document_id=5942567">https://geotracker.waterboards.ca.gov/view_documents?global_id=SLT2O363253&amp;document_id=5942567</a> OTHER REPORT / DOCUMENT	
<b>Document Type:</b> <b>Document Date:</b> <b>Size:</b> <b>Title:</b> <b>Title Link:</b> <b>Type:</b>	Site Documents 11/7/1994				<b>Submitted:</b> <b>Submitted By:</b> BONNIE LAM (REGULATOR)	
					EMERGENCY AND TOXICS MANAGEMENT - CITY OF BERKELEY - PROOF OF SERVICE <a href="https://geotracker.waterboards.ca.gov/view_documents?global_id=SLT2O363253&amp;document_id=5865886">https://geotracker.waterboards.ca.gov/view_documents?global_id=SLT2O363253&amp;document_id=5865886</a> OTHER REPORT / DOCUMENT	
<b>Document Type:</b> <b>Document Date:</b> <b>Size:</b> <b>Title:</b> <b>Title Link:</b> <b>Type:</b>	Site Documents 10/4/1994				<b>Submitted:</b> <b>Submitted By:</b> (REGULATOR)	
					ASSESSMENT OF SOIL AND GROUNDWATER <a href="https://geotracker.waterboards.ca.gov/view_documents?global_id=SLT2O363253&amp;document_id=5785995">https://geotracker.waterboards.ca.gov/view_documents?global_id=SLT2O363253&amp;document_id=5785995</a> OTHER REPORT / DOCUMENT	
<b>Document Type:</b> <b>Document Date:</b> <b>Size:</b> <b>Title:</b> <b>Title Link:</b> <b>Type:</b>	Site Documents 4/11/1990				<b>Submitted:</b> <b>Submitted By:</b> BONNIE LAM (REGULATOR)	
					NOTICE OF HEARING UPON APPLICATIONS FOR COMPENSATION - APRIL 11, 1990 <a href="https://geotracker.waterboards.ca.gov/view_documents?global_id=SLT2O363253&amp;document_id=5865885">https://geotracker.waterboards.ca.gov/view_documents?global_id=SLT2O363253&amp;document_id=5865885</a> OTHER REPORT / DOCUMENT	
<b>Document Type:</b> <b>Document Date:</b> <b>Size:</b> <b>Title:</b> <b>Title Link:</b> <b>Type:</b>	Site Documents 10/28/1981				<b>Submitted:</b> <b>Submitted By:</b> (REGULATOR)	
					HAZARDOUS SPILL INCIDENTS AT ELECTRO-COATINGS <a href="https://geotracker.waterboards.ca.gov/view_documents?global_id=SLT2O363253&amp;document_id=5788696">https://geotracker.waterboards.ca.gov/view_documents?global_id=SLT2O363253&amp;document_id=5788696</a> OTHER REPORT / DOCUMENT	
<b>Document Type:</b> <b>Document Date:</b> <b>Size:</b> <b>Title:</b> <b>Title Link:</b> <b>Type:</b>	Monitoring Reports 4/4/2018* 2,843 KB				<b>Submitted:</b> <b>Submitted By:</b> AARON O'BRIEN (AUTH_RP)	
					GROUNDWATER MONITORING RESULTS <a href="https://geotracker.waterboards.ca.gov/esi/uploads/geo_report/4755670905/SLT2O363253.PDF">https://geotracker.waterboards.ca.gov/esi/uploads/geo_report/4755670905/SLT2O363253.PDF</a> MONITORING REPORT - OTHER	
<b>Document Type:</b> <b>Document Date:</b> <b>Size:</b> <b>Title:</b> <b>Title Link:</b> <b>Type:</b>	Monitoring Reports 10/18/2012 5,469 KB				<b>Submitted:</b> <b>Submitted By:</b> AARON O'BRIEN (AUTH_RP)	
					GROUNDWATER MONITORING RESULTS AND PROPOSAL FOR ADDITIONAL REMEDIATION INJECTIONS <a href="https://geotracker.waterboards.ca.gov/esi/uploads/geo_report/8872312426/SLT2O363253.PDF">https://geotracker.waterboards.ca.gov/esi/uploads/geo_report/8872312426/SLT2O363253.PDF</a> MONITORING REPORT - ANNUALLY	
<b>Document Type:</b> <b>Document Date:</b> <b>Size:</b> <b>Title:</b> <b>Title Link:</b> <b>Type:</b>	Monitoring Reports 2/15/2011 1,268 KB				<b>Submitted:</b> <b>Submitted By:</b> AARON O'BRIEN (AUTH_RP)	
					GROUNDWATER MONITORING RESULTS <a href="https://geotracker.waterboards.ca.gov/esi/uploads/geo_report/6502301812/SLT2O363253.PDF">https://geotracker.waterboards.ca.gov/esi/uploads/geo_report/6502301812/SLT2O363253.PDF</a> MONITORING REPORT - OTHER	
<b>Document Type:</b> <b>Document Date:</b> <b>Size:</b> <b>Title:</b> <b>Title Link:</b>	Monitoring Reports 7/31/2002 10,197 KB				<b>Submitted:</b> <b>Submitted By:</b> (REGULATOR)	
					2NDQM02 - <a href="https://geotracker.waterboards.ca.gov/regulators/deliverable_documents/7344297647/07%2D31%2D02%">https://geotracker.waterboards.ca.gov/regulators/deliverable_documents/7344297647/07%2D31%2D02%</a>	

Map Key	Number of Records	Direction	Distance (mi/ft)	Elev/Diff (ft)	Site	DB
<b>Type:</b>			202ndQM02%2Epdf		MONITORING REPORT - QUARTERLY	
<b>Document Type:</b>	Monitoring Reports				<b>Submitted:</b>	
<b>Document Date:</b>	3/8/1999				<b>Submitted By:</b>	(REGULATOR)
<b>Size:</b>	4,699 KB					
<b>Title:</b>			QUARTERLY GROUNDWATER MONITORING -			
<b>Title Link:</b>			<a href="https://geotracker.waterboards.ca.gov/regulators/deliverable_documents/3939222574/03%2D08%2D99%20Quarterly%20Monitoring%2Epdf">https://geotracker.waterboards.ca.gov/regulators/deliverable_documents/3939222574/03%2D08%2D99%20Quarterly%20Monitoring%2Epdf</a>			
<b>Type:</b>			MONITORING REPORT - QUARTERLY			
<b>Document Type:</b>	Site Documents				<b>Submitted:</b>	
<b>Document Date:</b>					<b>Submitted By:</b>	TOM MAGNEY (REGULATOR)
<b>Size:</b>						
<b>Title:</b>			EMAIL RE: PLANNED GW SAMPLING OCTOBER 2017 AND SUBSEQUENT SUBMITTAL OF DATA 1ST QUARTER 2018			
<b>Title Link:</b>			<a href="https://geotracker.waterboards.ca.gov/view_documents?global_id=SLT2O363253&amp;document_id=5942873">https://geotracker.waterboards.ca.gov/view_documents?global_id=SLT2O363253&amp;document_id=5942873</a>			
<b>Type:</b>			EMAIL CORRESPONDENCE			
<b>Document Type:</b>	Site Documents				<b>Submitted:</b>	
<b>Document Date:</b>	10/25/2019				<b>Submitted By:</b>	ADMINISTRATOR (REGULATOR), AMANDA MAGEE (REGULATOR)
<b>Size:</b>						
<b>Title:</b>			WATER CODE SECTIONS 13267 AND 13383 ORDER FOR THE DETERMINATION OF THE PRESENCE OF PER- AND POLYFLUOROALKYL SUBSTANCES, ORDER WQ 2019-0045-DWQ			
<b>Title Link:</b>			<a href="https://geotracker.waterboards.ca.gov/view_documents?global_id=SLT2O363253&amp;enforcement_id=6418888">https://geotracker.waterboards.ca.gov/view_documents?global_id=SLT2O363253&amp;enforcement_id=6418888</a>			
<b>Type:</b>			PFAS ORDER			
<b>Document Type:</b>	Site Documents				<b>Submitted:</b>	
<b>Document Date:</b>	7/29/2019				<b>Submitted By:</b>	ERICA KALVE (REGULATOR)
<b>Size:</b>						
<b>Title:</b>			ANNUAL ESTIMATE LETTER FY 2019-2020			
<b>Title Link:</b>			<a href="https://geotracker.waterboards.ca.gov/view_documents?global_id=SLT2O363253&amp;enforcement_id=6413702">https://geotracker.waterboards.ca.gov/view_documents?global_id=SLT2O363253&amp;enforcement_id=6413702</a>			
<b>Type:</b>			ANNUAL ESTIMATION LETTER			
<b>Document Type:</b>	Site Documents				<b>Submitted:</b>	
<b>Document Date:</b>	2/17/2016				<b>Submitted By:</b>	(REGULATOR)
<b>Size:</b>						
<b>Title:</b>			SITE CLEANUP PROGRAM (SCP) RECOVERY OF OVERSIGHT COSTS AT THE ELECTRO-COATINGS, INC., 893 CARLETON STREET, BERKELEY, ALAMEDA COUNTY			
<b>Title Link:</b>			<a href="https://geotracker.waterboards.ca.gov/view_documents?global_id=SLT2O363253&amp;enforcement_id=6275935">https://geotracker.waterboards.ca.gov/view_documents?global_id=SLT2O363253&amp;enforcement_id=6275935</a>			
<b>Type:</b>			COST RECOVERY AGREEMENT / N. OF REIMBURSEMENT			
<b>Document Type:</b>	Site Documents				<b>Submitted:</b>	
<b>Document Date:</b>	10/1/2002				<b>Submitted By:</b>	(REGULATOR)
<b>Size:</b>						
<b>Title:</b>			INFORMATION ABOUT CHEMICALS			
<b>Title Link:</b>			<a href="https://geotracker.waterboards.ca.gov/view_documents?global_id=SLT2O363253&amp;document_id=5785994">https://geotracker.waterboards.ca.gov/view_documents?global_id=SLT2O363253&amp;document_id=5785994</a>			
<b>Type:</b>			OTHER REPORT / DOCUMENT			
<b>Document Type:</b>	Site Documents				<b>Submitted:</b>	
<b>Document Date:</b>	5/25/2001				<b>Submitted By:</b>	(REGULATOR)
<b>Size:</b>						
<b>Title:</b>			1STQM01			
<b>Title Link:</b>			<a href="https://geotracker.waterboards.ca.gov/view_documents?global_id=SLT2O363253&amp;document_id=5788028">https://geotracker.waterboards.ca.gov/view_documents?global_id=SLT2O363253&amp;document_id=5788028</a>			
<b>Type:</b>			OTHER REPORT / DOCUMENT			
<b>Document Type:</b>	Site Documents				<b>Submitted:</b>	
<b>Document Date:</b>	3/28/2001				<b>Submitted By:</b>	(REGULATOR)
<b>Size:</b>						
<b>Title:</b>			TECHNICAL CORRESPONDENCE ABOUT AIR QUALITY FROM CITY OF BERKELEY, BAAQMD, ELECTRO COATINGS, AND BEST ENVIRONMENTAL			
<b>Title Link:</b>			<a href="https://geotracker.waterboards.ca.gov/view_documents?global_id=SLT2O363253&amp;document_id=5789740">https://geotracker.waterboards.ca.gov/view_documents?global_id=SLT2O363253&amp;document_id=5789740</a>			
<b>Type:</b>			CORRESPONDENCE			
<b>Document Type:</b>	Site Documents				<b>Submitted:</b>	
<b>Document Date:</b>	12/23/1995				<b>Submitted By:</b>	(REGULATOR)
<b>Size:</b>						
<b>Title:</b>			HUMAN HEALTH RISK ASSESSMENT WORKPLAN			

Map Key	Number of Records	Direction	Distance (mi/ft)	Elev/Diff (ft)	Site	DB
<b>Title Link:</b>		https://geotracker.waterboards.ca.gov/view_documents?global_id=SLT2O363253&document_id=5786086				
<b>Type:</b>		OTHER WORKPLAN				
<b>Document Type:</b>	Site Documents			<b>Submitted:</b>		
<b>Document Date:</b>	4/28/1995			<b>Submitted By:</b>	(REGULATOR)	
<b>Size:</b>						
<b>Title:</b>	ACTION PLAN FOR SOIL AND GROUNDWATER INVESTIGATION 4/28/1995					
<b>Title Link:</b>		https://geotracker.waterboards.ca.gov/view_documents?global_id=SLT2O363253&document_id=5786058				
<b>Type:</b>		OTHER REPORT / DOCUMENT				
<b>Document Type:</b>	Site Documents			<b>Submitted:</b>		
<b>Document Date:</b>	2/7/1995			<b>Submitted By:</b>	(REGULATOR)	
<b>Size:</b>						
<b>Title:</b>	STORMWATER MONITORING PLAN					
<b>Title Link:</b>		https://geotracker.waterboards.ca.gov/view_documents?global_id=SLT2O363253&document_id=5785989				
<b>Type:</b>		OTHER REPORT / DOCUMENT				
<b>Document Type:</b>	Site Documents			<b>Submitted:</b>		
<b>Document Date:</b>	5/15/1990			<b>Submitted By:</b>	(REGULATOR)	
<b>Size:</b>						
<b>Title:</b>	HAZARDOUS WASTE GENERATOR OFFICIAL INSPECTION REPORTS					
<b>Title Link:</b>		https://geotracker.waterboards.ca.gov/view_documents?global_id=SLT2O363253&enforcement_id=6182688				
<b>Type:</b>		SITE VISIT / INSPECTION / SAMPLING				
<b>Document Type:</b>	Monitoring Reports			<b>Submitted:</b>		
<b>Document Date:</b>	6/17/2011			<b>Submitted By:</b>	AARON O'BRIEN (AUTH_RP)	
<b>Size:</b>	2,927 KB					
<b>Title:</b>	GROUNDWATER MONITORING RESULTS					
<b>Title Link:</b>		https://geotracker.waterboards.ca.gov/esi/uploads/geo_report/5215302824/SLT2O363253.PDF				
<b>Type:</b>		MONITORING REPORT - OTHER				

**Cleanup Program Sites from GeoTracker Search - Cleanup Action Report(as of Feb 24, 2020)**

**Status:** Open - Verification Monitoring  
**Date:** 7/2/2013

**Status:** Open - Site Assessment  
**Date:** 3/8/2001

**Status:** Open - Case Begin Date  
**Date:** 3/8/2001

<a href="#">12</a>	1 of 2	E	0.04 / 212.38	37.46 / 6	DAVID BROTHERS 845 Carleton ST CA	BERKELEY CUPA
--------------------	--------	---	---------------	-----------	---	---------------

**Facility ID:** FA0000875

**Additional Information**

<b>Program Element:</b>	4400 - HAZ WASTE GENERATOR	<b>Postal Address:</b>	845 Carleton Street
<b>Billing Status:</b>	01 - ACTIVE, CUPA	<b>Postal Address 2:</b>	
<b>Owner:</b>	Daniel David	<b>Postal State:</b>	CA
<b>City:</b>	BERKELEY	<b>Postal Zip:</b>	94710

<b>Program Element:</b>	4200 - HMBP	<b>Postal Address:</b>	845 Carleton Street
<b>Billing Status:</b>	01 - ACTIVE, CUPA	<b>Postal Address 2:</b>	
<b>Owner:</b>	Daniel David	<b>Postal State:</b>	CA
<b>City:</b>	BERKELEY	<b>Postal Zip:</b>	94710

<b>Program Element:</b>	SW02 - STORMWATER	<b>Postal Address:</b>	845 Carleton Street
<b>Billing Status:</b>	01 - ACTIVE, CUPA	<b>Postal Address 2:</b>	
<b>Owner:</b>	Daniel David	<b>Postal State:</b>	CA
<b>City:</b>	BERKELEY	<b>Postal Zip:</b>	94710

Map Key	Number of Records	Direction	Distance (mi/ft)	Elev/Diff (ft)	Site	DB
<a href="#">12</a>	2 of 2	E	0.04 / 212.38	37.46 / 6	DAVID BROTHERS 845 CARLETON ST BERKELEY CA 94710	CERS HAZ

**Site ID:** 24011  
**Latitude:** 37.857117  
**Longitude:** -122.293800  
**County:** Alameda County

**Regulated Programs**

**EI ID:** 10196980      **EI Description:** Hazardous Waste Generator  
**EI ID:** 10196980      **EI Description:** Chemical Storage Facilities

**Evaluations**

**Eval Date:** 10/10/2014  
**Violations Found:** No  
**Eval General Type:** Compliance Evaluation Inspection  
**Eval Type:** Routine done by local agency  
**Eval Division:** Berkeley City Toxics Management Division  
**Eval Program:** HW  
**Eval Source:** CERS  
**Eval Notes:**

**Eval Date:** 07/11/2017  
**Violations Found:** No  
**Eval General Type:** Compliance Evaluation Inspection  
**Eval Type:** Routine done by local agency  
**Eval Division:** Berkeley City Toxics Management Division  
**Eval Program:** HMRRP  
**Eval Source:** CERS  
**Eval Notes:**

Routine Hazardous Materials Business Plan, Hazardous waste and Storm Water facility compliance inspection. The 2017 CERS submission was done on 2.24.27 by Daniel David. Bike repair, storage and mostly personal vehicle storage. The auto repair operation has not been in active for several years according to Daniel David. There is a used car selling operation at the site. There were a number of old cars in various state of repairs mainly stored inside and a number of disassembled/junk cars stored outside along with various junk car parts. While the exterior and interior were messy & unkempt, there was no spilled liquids or oil noted on the grounds. Several 55-gallon drums were on the property and were noted to be empty or containing water. The two 1/4 full drums of oil were reported as being moved from the foundry and were in the process of being used. Daniel David stated he has a car dealers license for selling used cars. The electric bicycle shop and small quantity used car [Truncated]; Note: data in [EVAL Notes] field for some records is truncated from the source.

**Eval Date:** 07/11/2017  
**Violations Found:** No  
**Eval General Type:** Compliance Evaluation Inspection  
**Eval Type:** Routine done by local agency  
**Eval Division:** Berkeley City Toxics Management Division  
**Eval Program:** HW  
**Eval Source:** CERS  
**Eval Notes:**

Routine Hazardous Materials Business Plan, Hazardous waste and Storm Water facility compliance inspection. The 2017 CERS submission was done on 2.24.27 by Daniel David. Bike repair, storage and mostly personal vehicle storage. The auto repair operation has not been in active for several years according to Daniel David. There is a used car selling operation at the site. There were a number of old cars in various state of repairs mainly stored inside and a number of disassembled/junk cars stored outside along with various junk car parts. While the exterior and interior were messy & unkempt, there was no spilled liquids or oil noted on the grounds. Several 55-gallon drums were on the property and were noted to be empty or containing water. The two 1/4 full drums of oil were reported as being moved from the foundry and were in the process of being used. Daniel David stated he has a car dealers license for selling used cars. The electric bicycle shop and small quantity used car [Truncated]; Note: data in [EVAL Notes] field for some records is truncated from the source.

**Eval Date:** 10/10/2014  
**Violations Found:** No  
**Eval General Type:** Compliance Evaluation Inspection



<b>Map Key</b>	<b>Number of Records</b>	<b>Direction</b>	<b>Distance (mi/ft)</b>	<b>Elev/Diff (ft)</b>	<b>Site</b>	<b>DB</b>
----------------	--------------------------	------------------	-------------------------	-----------------------	-------------	-----------

**Eval Type:** Routine done by local agency  
**Eval Division:** Berkeley City Toxics Management Division  
**Eval Program:** HMRRP  
**Eval Source:** CERS  
**Eval Notes:**

hazmats and used oil in locations and amounts indicated on 2014 report. Oil disposed at transfer station, CESQG. Training not required, sole proprietor. Stormwater and BMPs appropriate to facility. No exposed materials or wastes., covered or inside building E.R. Posting in office, by phone. No observed violations; Note: data in [EVAL Notes] field for some records is truncated from the source.

**Affiliations**

**Affil Type Desc:** Parent Corporation  
**Entity Name:** DAVID BROTHERS  
**Entity Title:**  
**Address:**  
**City:**  
**State:**  
**Country:**  
**Zip Code:**  
**Phone:**

**Affil Type Desc:** Document Preparer  
**Entity Name:** Daniel David  
**Entity Title:**  
**Address:**  
**City:**  
**State:**  
**Country:**  
**Zip Code:**  
**Phone:**

**Affil Type Desc:** Facility Mailing Address  
**Entity Name:** Mailing Address  
**Entity Title:**  
**Address:** 845 Carleton Street  
**City:** Berkeley  
**State:** CA  
**Country:**  
**Zip Code:** 94710  
**Phone:**

**Affil Type Desc:** Legal Owner  
**Entity Name:** Daniel David  
**Entity Title:**  
**Address:** 845 Carleton Street  
**City:** Berkeley  
**State:** CA  
**Country:** United States  
**Zip Code:** 94710  
**Phone:** (510) 845-2211

**Affil Type Desc:** Operator  
**Entity Name:** Daniel David  
**Entity Title:**  
**Address:**  
**City:**  
**State:**  
**Country:**  
**Zip Code:**  
**Phone:** (510) 845-2211

**Affil Type Desc:** Property Owner  
**Entity Name:** Daniel David  
**Entity Title:**  
**Address:** 845 Carleton Street  
**City:** Berkeley

Map Key	Number of Records	Direction	Distance (mi/ft)	Elev/Diff (ft)	Site	DB
---------	-------------------	-----------	------------------	----------------	------	----

**State:** CA  
**Country:** United States  
**Zip Code:** 94710  
**Phone:** (510) 845-2211

**Affil Type Desc:** Environmental Contact  
**Entity Name:** Daniel David  
**Entity Title:**  
**Address:** 845 Carleton Street  
**City:** Berkeley  
**State:** CA  
**Country:**  
**Zip Code:** 94710  
**Phone:**

**Affil Type Desc:** CUPA District  
**Entity Name:** Berkeley City Toxics Management Division  
**Entity Title:**  
**Address:** 1947 Center Street, 1st Floor  
**City:** Berkeley  
**State:** CA  
**Country:**  
**Zip Code:** 94704  
**Phone:** (510) 981-7460

**Affil Type Desc:** Identification Signer  
**Entity Name:** Daniel David  
**Entity Title:** Owner  
**Address:**  
**City:**  
**State:**  
**Country:**  
**Zip Code:**  
**Phone:**

**Coordinates**

**Env Int Type Code:** HWG  
**Program ID:** 10196980  
**Latitude:** 37.857120  
**Longitude:** -122.293800  
**Coord Name:**  
**Ref Point Type Desc:** Center of a facility or station.

<a href="#">13</a>	1 of 1	NE	0.04 / 222.90	38.59 / 7	GARY STEEL COMPANY 2560 7TH ST BERKELEY CA 94704	LUST
--------------------	--------	----	---------------	-----------	--	------

**Global ID:** T0600100628  
**Status:** COMPLETED - CASE CLOSED  
**Status Date:** 6/25/1999  
**Case Type:** LUST CLEANUP SITE  
**Date Source:** LUST Cleanup Sites from GeoTracker Search; LUST Cleanup Sites from GeoTracker Cleanup Sites Data Download  
**County:** ALAMEDA  
**Latitude:** 37.8591276  
**Longitude:** -122.2937291

**LUST Cleanup Sites from GeoTracker Cleanup Sites Data Download - Facilities Detail**

**RB Case No:** 01-0683  
**Local Case No:** 01-0683  
**Begin Date:** 6/16/1986  
**Lead Agency:** SAN FRANCISCO BAY RWQCB (REGION 2)  
**Local Agency:** BERKELEY, CITY OF  
**CUF Case:** NO  
**Potential Media of Concern:** Soil  
**How Discovered Description:**  
**Calwater Watershed Name:** Bay Bridges - Berkeley (203.30)  
**DWR GW Subbasin Name:** Santa Clara Valley - East Bay Plain (2-009.04)  
**Disadvantaged Community:**  
**Site History:**  
**Potential COC:** Diesel  
**How Discovered:** Tank Closure  
**Stop Method:**  
**Stop Description:**  
**Case Worker:** UUU  
**File Location:**

Map Key	Number of Records	Direction	Distance (mi/ft)	Elev/Diff (ft)	Site	DB
---------	-------------------	-----------	------------------	----------------	------	----

**Regulatory Activity**

**Action Type:** ENFORCEMENT  
**Date :** 6/25/1999  
**Action:** Closure/No Further Action Letter

**Action Type:** Other  
**Date :** 6/16/1986  
**Action:** Leak Reported

**Action Type:** Other  
**Date :** 6/16/1986  
**Action:** Leak Stopped

**Action Type:** Other  
**Date :** 6/16/1986  
**Action:** Leak Discovery

**Regulatory Contacts**

**Contact Type:** Regional Board Caseworker  
**Contact Name:** Regional Water Board  
**City:** OAKLAND  
**Organization Name:** SAN FRANCISCO BAY RWQCB (REGION 2)  
**Address:** 1515 CLAY ST SUITE 1400  
**Email:**  
**Phone No:**

**Contact Type:** Local Agency Caseworker  
**Contact Name:** GEOFFERY FIEDLER  
**City:** BERKELEY  
**Organization Name:** BERKELEY, CITY OF  
**Address:** 2118 MILVIA STREET 3RD FLOOR  
**Email:** gfiedler@ci.berkeley.ca.us  
**Phone No:**

**Status History**

**Status:** Completed - Case Closed  
**Status Date:** 6/25/1999

**Status:** Open - Site Assessment  
**Status Date:** 9/3/1990

**Status:** Open - Case Begin Date  
**Status Date:** 6/16/1986

**LUST Sites from GeoTracker Search - Regulatory Profile (as of Feb 24, 2020)**

**Site Facility Name:** GARY STEEL COMPANY  
**Site Facility Type:** LUST CLEANUP SITE  
**Cleanup Status:** COMPLETED - CASE CLOSED  
**Project Status:**  
**WDR Place Type:**  
**WDR File:**  
**WDR Order:**  
**CUF Priority Assig:**  
**CUF Amount Paid:**  
**File Location:**  
**Designated Beneficial Use:** MUN, AGR, IND, PROC  
**Project Oversight Agencies:**  
**Report Link:** [https://geotracker.waterboards.ca.gov/profile\\_report?global\\_id=T0600100628](https://geotracker.waterboards.ca.gov/profile_report?global_id=T0600100628)  
**Cleanup Status Detail:** COMPLETED - CASE CLOSED AS OF 6/25/1999  
**Cleanup History Link:** [https://geotracker.waterboards.ca.gov/profile\\_report\\_include?global\\_id=T0600100628&tabname=regulatoryhistory](https://geotracker.waterboards.ca.gov/profile_report_include?global_id=T0600100628&tabname=regulatoryhistory)  
**Potential Media of Concern:** SOIL  
**User Defined Beneficial Use:**  
**DWR GW Sub Basin:** Santa Clara Valley - East Bay Plain (2-009.04)  
**Calwater Watershed Name:** Bay Bridges - Berkeley (203.30)  
**Potential COC:** DIESEL  
**Facility Type:**  
**Composting Method:**  
**Address:** 2560 7TH ST  
**City:** BERKELEY  
**Zip:** 94704  
**County:** ALAMEDA  
**CUF Claim:**

Map Key	Number of Records	Direction	Distance (mi/ft)	Elev/Diff (ft)	Site	DB
---------	-------------------	-----------	------------------	----------------	------	----

**Post Closure Site Management:**

**Future Land Use:**

**Cleanup Oversight Agencies:** SAN FRANCISCO BAY RWQCB (REGION 2) (LEAD) - CASE #: 01-0683  
CASEWORKER: Regional Water Board  
BERKELEY, CITY OF - CASE #: 01-0683  
CASEWORKER: GEOFFERY FIEDLER

**Gndwater Monitoring Freque:**

**Designated Beneficial Use Desc:** Municipal and Domestic Supply, Agricultural Supply, Industrial Service Supply, Industrial Process Supply

**Site History:**

No site history available

**LUST Sites from GeoTracker Search - Cleanup Status History (as of Feb 24, 2020)**

**Status:** Completed - Case Closed  
**Date :** 6/25/1999

**Status:** Open - Site Assessment  
**Date :** 9/3/1990

**Status:** Open - Case Begin Date  
**Date :** 6/16/1986

**LUST Sites from GeoTracker Search - Regulatory Activities (as of Feb 24, 2020)**

**Action Type:** Other Regulatory Actions  
**Action Date:** 6/25/1999  
**Received Issue Date:** 6/25/1999  
**Action:** Closure/No Further Action Letter  
**Doc Link:** [https://geotracker.waterboards.ca.gov/view\\_documents?global\\_id=T0600100628&enforcement\\_id=6058260&temptable=ENFORCEMENT](https://geotracker.waterboards.ca.gov/view_documents?global_id=T0600100628&enforcement_id=6058260&temptable=ENFORCEMENT)

**Title Description Comments:**

Case Closure Letter/Summary

**Action Type:** Leak Action  
**Action Date:** 6/16/1986  
**Received Issue Date:**  
**Action:** Leak Discovery  
**Doc Link:**  
**Title Description Comments:**

**Action Type:** Leak Action  
**Action Date:** 6/16/1986  
**Received Issue Date:**  
**Action:** Leak Stopped  
**Doc Link:**  
**Title Description Comments:**

**Action Type:** Leak Action  
**Action Date:** 6/16/1986  
**Received Issue Date:**  
**Action:** Leak Reported  
**Doc Link:**  
**Title Description Comments:**

**LUST Sites from GeoTracker Search - Documents (as of Feb 24, 2020)**

**Document Type:** Site Documents  
**Document Date:** 6/25/1999  
**Type:** CLOSURE/NO FURTHER ACTION LETTER  
**Size :**  
**Submitted By:** (REGULATOR)  
**Submitted:**

Map Key	Number of Records	Direction	Distance (mi/ft)	Elev/Diff (ft)	Site	DB
---------	-------------------	-----------	------------------	----------------	------	----

**Title:** CASE CLOSURE LETTER/SUMMARY  
**Title Link:** [https://geotracker.waterboards.ca.gov/view\\_documents?global\\_id=T0600100628&enforcement\\_id=6058260](https://geotracker.waterboards.ca.gov/view_documents?global_id=T0600100628&enforcement_id=6058260)

<a href="#">14</a>	1 of 1	ENE	0.05 / 248.32	40.17 / 9	UNIVERSAL TELEVISION 932 PARKER STREET #4 BERKELEY CA 94710	RCRA NON GEN
--------------------	--------	-----	------------------	--------------	---	-----------------

**EPA Handler ID:** CAC002988470  
**Gen Status Universe:** No Report  
**Contact Name:** BEN NICHOLS  
**Contact Address:** 932 PARKER STREET #4 , , BERKELEY , CA, 94710 ,  
**Contact Phone No and Ext:** 415-215-4366  
**Contact Email:** BEN.NICHOLS67@GMAIL.COM  
**Contact Country:**  
**County Name:** ALAMEDA  
**EPA Region:** 09  
**Land Type:**  
**Receive Date:** 20181108

**Violation/Evaluation Summary**

**Note:** NO RECORDS: As of May 2020, there are no Compliance Monitoring and Enforcement (violation) records associated with this facility (EPA ID).

**Handler Summary**

**Importer Activity:** No  
**Mixed Waste Generator:** No  
**Transporter Activity:** No  
**Transfer Facility:** No  
**Onsite Burner Exemption:** No  
**Furnace Exemption:** No  
**Underground Injection Activity:** No  
**Commercial TSD:** No  
**Used Oil Transporter:** No  
**Used Oil Transfer Facility:** No  
**Used Oil Processor:** No  
**Used Oil Refiner:** No  
**Used Oil Burner:** No  
**Used Oil Market Burner:** No  
**Used Oil Spec Marketer:** No

**Hazardous Waste Handler Details**

**Sequence No:** 1  
**Receive Date:** 20181108  
**Handler Name:** UNIVERSAL TELEVISION  
**Source Type:** Implementer  
**Federal Waste Generator Code:** N  
**Generator Code Description:** Not a Generator, Verified

**Owner/Operator Details**

<b>Owner/Operator Ind:</b> Current Owner	<b>Street No:</b>
<b>Type:</b> Other	<b>Street 1:</b> 932 PARKER STREET #4
<b>Name:</b> BEN NICHOLS	<b>Street 2:</b>
<b>Date Became Current:</b>	<b>City:</b> BERKELEY
<b>Date Ended Current:</b>	<b>State:</b> CA
<b>Phone:</b> 415-215-4366	<b>Country:</b>
<b>Source Type:</b> Implementer	<b>Zip Code:</b> 94710
<b>Owner/Operator Ind:</b> Current Operator	<b>Street No:</b>
<b>Type:</b> Other	<b>Street 1:</b> 932 PARKER STREET #4

Map Key	Number of Records	Direction	Distance (mi/ft)	Elev/Diff (ft)	Site	DB
<b>Name:</b> BEN NICHOLS				<b>Street 2:</b>		
<b>Date Became Current:</b>				<b>City:</b> BERKELEY		
<b>Date Ended Current:</b>				<b>State:</b> CA		
<b>Phone:</b> 415-215-4366				<b>Country:</b>		
<b>Source Type:</b> Implementer				<b>Zip Code:</b> 94710		

[15](#) 1 of 2 **ENE** 0.05 / 287.11 40.33 / 9 **THE RARE BARREL 940 Parker ST CA** **BERKELEY CUPA**

**Facility ID:** FA0000962

**Additional Information**

<b>Program Element:</b> SW02 - STORMWATER	<b>Postal Address:</b> 940 Parker
<b>Billing Status:</b> 01 - ACTIVE, CUPA	<b>Postal Address 2:</b>
<b>Owner:</b> JAY GOODWIN	<b>Postal State:</b> CA
<b>City:</b> BERKELEY	<b>Postal Zip:</b> 94710
<b>Program Element:</b> 4200 - HMBP	<b>Postal Address:</b> 940 Parker
<b>Billing Status:</b> 01 - ACTIVE, CUPA	<b>Postal Address 2:</b>
<b>Owner:</b> JAY GOODWIN	<b>Postal State:</b> CA
<b>City:</b> BERKELEY	<b>Postal Zip:</b> 94710

[15](#) 2 of 2 **ENE** 0.05 / 287.11 40.33 / 9 **THE RARE BARREL 940 PARKER ST BERKELEY CA 94710** **CERS HAZ**

**Site ID:** 173268  
**Latitude:** 37.858661  
**Longitude:** -122.292094  
**County:** Alameda County

**Regulated Programs**

**EI ID:** 10602724 **EI Description:** Chemical Storage Facilities

**Violations**

**Violation Date:** 10/26/2017 **Violation Source:** CERS  
**Violation Program:** HMRRP **Violation Division:** Berkeley City Toxics Management Division  
**Citation:** HSC 6.95 25505(a)(4) - California Health and Safety Code, Chapter 6.95, Section(s) 25505(a)(4)  
**Violation Notes:**

Returned to compliance on 11/20/2017. Business failed to provide training records at time of inspection. Corrective action: Provide initial and annual training records for a minimum of three years. Training should consist of hazard communication, SDS understanding, emergency response and evacuation procedures.

**Violation Description:**

Failure to provide initial and annual training to all employees in safety procedures in the event of a release or threatened release of a hazardous material or failure to document and maintain training records for a minimum of three years.

**Violations**

**Violation Date:** 10/26/2017 **Violation Source:** CERS  
**Violation Program:** HMRRP **Violation Division:** Berkeley City Toxics Management Division  
**Citation:** HSC 6.95 25508.1(a)-(f) - California Health and Safety Code, Chapter 6.95, Section(s) 25508.1(a)-(f)  
**Violation Notes:**

Returned to compliance on 11/20/2017. Business failed to update inventory provided on CERS.calepa.gov. Corrective action: Update inventory and resubmit online. Maintain an accurate inventory.



**Violation Description:**

Failure to complete and electronically submit hazardous material inventory information for all reportable hazardous materials on site at or above reportable quantities.

**Enforcements**

**Enf Action Date:** 10/08/2014 **Enf Action Program:** HMRRP  
**Enf Action Type:** Notice of Violation (Unified Program) **Enf Action Source:** CERS  
**Enf Action Division:** Berkeley City Toxics Management Division  
**Enf Action Description:** Notice of Violation Issued by the Inspector at the Time of Inspection  
**Enf Action Notes:**

**Enf Action Date:** 08/19/2014 **Enf Action Program:** HMRRP  
**Enf Action Type:** Notice of Violation (Unified Program) **Enf Action Source:** CERS  
**Enf Action Division:** Berkeley City Toxics Management Division  
**Enf Action Description:** Notice of Violation Issued by the Inspector at the Time of Inspection  
**Enf Action Notes:**

**Evaluations**

**Eval Date:** 10/26/2017  
**Violations Found:** Yes  
**Eval General Type:** Compliance Evaluation Inspection  
**Eval Type:** Routine done by local agency  
**Eval Division:** Berkeley City Toxics Management Division  
**Eval Program:** HMRRP  
**Eval Source:** CERS  
**Eval Notes:**

Onsite for routine inspection. Walk through obs: Nitrogen generator with small holding capacity. CO2 quantities need to be updated. Map is accurate. Glycol chiller on roof. Training records not available at time of inspection.; Note: data in [EVAL Notes] field for some records is truncated from the source.

**Eval Date:** 08/19/2014  
**Violations Found:** Yes  
**Eval General Type:** Other/Unknown  
**Eval Type:** Other, not routine, done by local agency  
**Eval Division:** Berkeley City Toxics Management Division  
**Eval Program:** HMRRP  
**Eval Source:** CERS  
**Eval Notes:**

This was not an inspection, only a written notice of violation.; Note: data in [EVAL Notes] field for some records is truncated from the source.

**Eval Date:** 10/08/2014  
**Violations Found:** Yes  
**Eval General Type:** Compliance Evaluation Inspection  
**Eval Type:** Routine done by local agency  
**Eval Division:** Berkeley City Toxics Management Division  
**Eval Program:** HMRRP  
**Eval Source:** CERS  
**Eval Notes:**

Onsite for routine compliance inspection to confirm information in the HMBP. The Rare Barrel produces sour beer and packages and provides tasting of the beer at the site. Met with Jay. Fire extinguishers at the site were last serviced Dec. 17, 2012. Contact company to have all fire extinguishers serviced. Fire extinguisher label on post near office, but no fire extinguisher. Either remove the label or add an extinguisher. Electrical panel does not have three foot clearance. Provide clearance in front of panel. Suggest taping out the area. Compressor used to supply compressed air, not in cylinders, 80 gallon tank, 175 psi. TMD to provide guidance on possible permit requirements. The Rare Barrel also uses a nitrogen generator. Hazardous Materials storage area - 250 cf oxygen cylinder in the fermentation area. Cylinder is not chained. Small 20 cf cylinders are also in area. Provide a cart for the cylinder or chain as required by fire code. TMD can provide guidance. [Truncated]; Note: data in [EVAL Notes] field for some records is truncated from the source.



<i>Map Key</i>	<i>Number of Records</i>	<i>Direction</i>	<i>Distance (mi/ft)</i>	<i>Elev/Diff (ft)</i>	<i>Site</i>	<i>DB</i>
----------------	--------------------------	------------------	-------------------------	-----------------------	-------------	-----------

**Affiliations**

**Affil Type Desc:** Parent Corporation  
**Entity Name:** THE RARE BARREL  
**Entity Title:**  
**Address:**  
**City:**  
**State:**  
**Country:**  
**Zip Code:**  
**Phone:**

**Affil Type Desc:** Operator  
**Entity Name:** Jay Goodwin  
**Entity Title:**  
**Address:**  
**City:**  
**State:**  
**Country:**  
**Zip Code:**  
**Phone:** (510) 984-6585

**Affil Type Desc:** CUPA District  
**Entity Name:** Berkeley City Toxics Management Division  
**Entity Title:**  
**Address:** 1947 Center Street, 1st Floor  
**City:** Berkeley  
**State:** CA  
**Country:**  
**Zip Code:** 94704  
**Phone:** (510) 981-7460

**Affil Type Desc:** Legal Owner  
**Entity Name:** Jay Goodwin  
**Entity Title:**  
**Address:** 940 Parker  
**City:** BERKELEY  
**State:** CA  
**Country:** United States  
**Zip Code:** 94710  
**Phone:** (510) 984-6585

**Affil Type Desc:** Facility Mailing Address  
**Entity Name:** Mailing Address  
**Entity Title:**  
**Address:** 940 Parker Street  
**City:** BERKELEY  
**State:** CA  
**Country:**  
**Zip Code:** 94710  
**Phone:**

**Affil Type Desc:** Identification Signer  
**Entity Name:** Jay Goodwin  
**Entity Title:** Manager  
**Address:**  
**City:**  
**State:**  
**Country:**  
**Zip Code:**  
**Phone:**

**Affil Type Desc:** Environmental Contact  
**Entity Name:** Jay Goodwin  
**Entity Title:**  
**Address:** 940 Parker Street  
**City:** BERKELEY

Map Key	Number of Records	Direction	Distance (mi/ft)	Elev/Diff (ft)	Site	DB
---------	-------------------	-----------	------------------	----------------	------	----

State: CA  
Country:  
Zip Code: 94710  
Phone:

**Coordinates**

Env Int Type Code: HMBP  
Program ID: 10602724  
Latitude: 37.858735  
Longitude: -122.291890  
Coord Name:  
Ref Point Type Desc: Entrance point of a facility or station

<a href="#">16</a>	1 of 1	ENE	0.07 / 348.95	41.25 / 10	MISSION BARNES 2618 8TH ST BERKELEY CA 94710	RCRA NON GEN
--------------------	--------	-----	---------------	------------	--	-----------------

EPA Handler ID: CAL000452194  
Gen Status Universe: No Report  
Contact Name: ROBERT YAMAN  
Contact Address: 2618 8TH ST , , BERKELEY , CA, 94710 ,  
Contact Phone No and Ext: 206-902-8860  
Contact Email: RYAMAN@MISSIONBARNES.COM  
Contact Country:  
County Name: ALAMEDA  
EPA Region: 09  
Land Type:  
Receive Date: 20200128

**Violation/Evaluation Summary**

Note: NO RECORDS: As of May 2020, there are no Compliance Monitoring and Enforcement (violation) records associated with this facility (EPA ID).

**Handler Summary**

Importer Activity: No  
Mixed Waste Generator: No  
Transporter Activity: No  
Transfer Facility: No  
Onsite Burner Exemption: No  
Furnace Exemption: No  
Underground Injection Activity: No  
Commercial TSD: No  
Used Oil Transporter: No  
Used Oil Transfer Facility: No  
Used Oil Processor: No  
Used Oil Refiner: No  
Used Oil Burner: No  
Used Oil Market Burner: No  
Used Oil Spec Marketer: No

**Hazardous Waste Handler Details**

Sequence No: 1  
Receive Date: 20200128  
Handler Name: MISSION BARNES  
Source Type: Implementer  
Federal Waste Generator Code: N  
Generator Code Description: Not a Generator, Verified

**Owner/Operator Details**

Owner/Operator Ind: Current Owner Street No:

Map Key	Number of Records	Direction	Distance (mi/ft)	Elev/Diff (ft)	Site	DB
Type:	Other				Street 1:	2618 8TH ST
Name:	EITAN FISCHER				Street 2:	
Date Became Current:					City:	BERKELEY
Date Ended Current:					State:	CA
Phone:	716-480-1489				Country:	
Source Type:	Implementer				Zip Code:	94710
Owner/Operator Ind:	Current Operator				Street No:	
Type:	Other				Street 1:	2618 8TH ST
Name:	ROBERT YAMAN				Street 2:	
Date Became Current:					City:	BERKELEY
Date Ended Current:					State:	CA
Phone:	206-902-8860				Country:	
Source Type:	Implementer				Zip Code:	94710

[17](#) 1 of 4 ENE 0.07 / 349.25 41.55 / 10 CONSOLIDATED PRINTERS, INC. 2630 Eighth ST CA BERKELEY CUPA

Facility ID: FA0000337

**Additional Information**

Program Element:	4200 - HMBP	Postal Address:	2630 Eighth Street
Billing Status:	01 - ACTIVE, CUPA	Postal Address 2:	
Owner:	Lawrence A. Hawkins	Postal State:	CA
City:	BERKELEY	Postal Zip:	94710
Program Element:	SW02 - STORMWATER	Postal Address:	2630 Eighth Street
Billing Status:	01 - ACTIVE, CUPA	Postal Address 2:	
Owner:	Lawrence A. Hawkins	Postal State:	CA
City:	BERKELEY	Postal Zip:	94710
Program Element:	4400 - HAZ WASTE GENERATOR	Postal Address:	2630 Eighth Street
Billing Status:	01 - ACTIVE, CUPA	Postal Address 2:	
Owner:	Lawrence A. Hawkins	Postal State:	CA
City:	BERKELEY	Postal Zip:	94710

[17](#) 2 of 4 ENE 0.07 / 349.25 41.55 / 10 CONSOLIDATED PRINTERS, INC. 2630 EIGHTH ST BERKELEY CA 94710 CERS HAZ

Site ID: 107798  
 Latitude: 37.858150  
 Longitude: -122.292270  
 County: Alameda County

**Regulated Programs**

EI ID:	10196377	EI Description:	Hazardous Waste Generator
EI ID:	10196377	EI Description:	Chemical Storage Facilities

**Violations**

Violation Date: 01/12/2017 Violation Source: CERS  
 Violation Program: HW Violation Division: Berkeley City Toxics Management Division  
 Citation: 40 CFR 1 262.34(d)(5)(iii) - U.S. Code of Federal Regulations, Title 40, Chapter 1, Section(s) 262.34(d)(5)(iii)  
 Violation Notes:

Returned to compliance on 02/07/2017. Owner/Operator has not properly trained all employees on waste handling and emergency procedures. Corrective Action: Complete the haz waste handling training within 30 days.

**Violation Description:**

Failure to ensure that all employees are thoroughly familiar with proper waste handling and emergency procedures, relevant to their responsibilities during normal facility operations and emergencies.

**Violations**

**Violation Date:** 01/12/2017  
**Violation Program:** HW  
**Citation:** 22 CCR 12 66262.34(f) - California Code of Regulations, Title 22, Chapter 12, Section(s) 66262.34(f)  
**Violation Source:** CERS  
**Violation Division:** Berkeley City Toxics Management Division  
**Violation Notes:**

Returned to compliance on 01/28/2017. Generator did not properly label all containers containing hazardous waste in that the accumulation start dates were absent and buckets of waste did not have names of waste. Corrective Action: For the 55-gal waste drums, always mark accumulation start dates when accumulation begins. For the 3-gal waste buckets, properly label like the 55-gal drums. If waste is transferred to drums as soon as it is generated, then the accumulation start dates is not necessary on buckets.

**Violation Description:**

Failure to properly label hazardous waste accumulation containers and portable tanks with the following requirements: "Hazardous Waste", name and address of the generator, physical and chemical characteristics of the Hazardous Waste, and starting accumulation date.

**Violations**

**Violation Date:** 01/12/2017  
**Violation Program:** HW  
**Citation:** 22 CCR 12 66262.40(a) - California Code of Regulations, Title 22, Chapter 12, Section(s) 66262.40(a)  
**Violation Source:** CERS  
**Violation Division:** Berkeley City Toxics Management Division  
**Violation Notes:**

Returned to compliance on 01/27/2017. Owner/Operator did not maintain signed copies of manifests from the designated facility. Corrective action: Obtain copies of TSDF-to\_Generator manifest and keep records for 3 years. If TSDF-to-Generator manifest is not available, please complete a manifest exception report.

**Violation Description:**

Failure to keep a copy of each properly signed manifest for at least three years from the date the waste was accepted by the initial transporter. The manifest signed at the time the waste was accepted for transport shall be kept until receiving a signed copy from the designated facility which received the waste.

**Violations**

**Violation Date:** 04/14/2016  
**Violation Program:** HMRRP  
**Citation:** HSC 6.95 25508.2 - California Health and Safety Code, Chapter 6.95, Section(s) 25508.2  
**Violation Source:** CERS  
**Violation Division:** Berkeley City Toxics Management Division  
**Violation Notes:**

Returned to compliance on 04/29/2016.

**Violation Description:**

Failure to annually review and electronically certify that the business plan is complete, accurate, and up-to-date.

**Violations**

**Violation Date:** 01/12/2017  
**Violation Program:** HMRRP  
**Citation:** HSC 6.95 25505.1 - California Health and Safety Code, Chapter 6.95, Section(s) 25505.1  
**Violation Source:** CERS  
**Violation Division:** Berkeley City Toxics Management Division  
**Violation Notes:**

Returned to compliance on 02/15/2017.

**Violation Description:**

<b>Map Key</b>	<b>Number of Records</b>	<b>Direction</b>	<b>Distance (mi/ft)</b>	<b>Elev/Diff (ft)</b>	<b>Site</b>	<b>DB</b>
----------------	--------------------------	------------------	-------------------------	-----------------------	-------------	-----------

Failure to notify property owner in writing that the business is subject to the business plan program and has complied with its provisions.

**Violations**

**Violation Date:** 01/12/2017 **Violation Source:** CERS  
**Violation Program:** HW **Violation Division:** Berkeley City Toxics Management Division  
**Citation:** 40 CFR 1 262.34(d)(5)(ii) - U.S. Code of Federal Regulations, Title 40, Chapter 1, Section(s) 262.34(d)(5)(ii)  
**Violation Notes:**

Returned to compliance on 02/08/2017. Corrective Action: Complete emergency postings template provided by TMD and post.

**Violation Description:**

Failure to post the following information next to the telephone:  
(A) The name and telephone number of the emergency coordinator;  
(B) Location of fire extinguishers and spill control material, and, if present, fire alarm; and  
(C) The telephone number of the fire department, unless the facility has a direct alarm.

**Violations**

**Violation Date:** 01/12/2017 **Violation Source:** CERS  
**Violation Program:** HMRRP **Violation Division:** Berkeley City Toxics Management Division  
**Citation:** HSC 6.95 25505(a)(4) - California Health and Safety Code, Chapter 6.95, Section(s) 25505(a)(4)  
**Violation Notes:**

Returned to compliance on 02/07/2017.

**Violation Description:**

Failure to provide initial and annual training to all employees in safety procedures in the event of a release or threatened release of a hazardous material or failure to document and maintain training records for a minimum of three years.

**Violations**

**Violation Date:** 11/20/2013 **Violation Source:** CERS  
**Violation Program:** HW **Violation Division:** Berkeley City Toxics Management Division  
**Citation:** HSC 6.5 25189.5(a) - California Health and Safety Code, Chapter 6.5, Section(s) 25189.5(a)  
**Violation Notes:**

Returned to compliance on 12/17/2013. Off-spec inks in 5 gallon drums, est'd 50, marked 'waste' are being held. Allowed option to determine a recycling option, if available, with documentation.

**Violation Description:**

Failure to properly dispose of hazardous waste at an authorized location.

**Violations**

**Violation Date:** 01/12/2017 **Violation Source:** CERS  
**Violation Program:** HW **Violation Division:** Berkeley City Toxics Management Division  
**Citation:** 22 CCR 12 66262.34(d) - California Code of Regulations, Title 22, Chapter 12, Section(s) 66262.34(d)  
**Violation Notes:**

Returned to compliance on 02/22/2017. Corrective action: Ship out all waste that began accumulating over 180 days ago. If the accumulation start date is unknown, ship out the waste.

**Violation Description:**

Failure to send hazardous waste offsite for treatment, storage, or disposal within 180 days (or 270 days if waste is transported over 200 miles) for a generator who generates less than 1000 kilogram per month if all of the following conditions are met: (1) The quantity of hazardous waste accumulated onsite never exceeds 6,000 kilograms.  
(2) The generator complies with the requirements of 40 Code of Federal Regulations section 262.34(d), (e) and (f).

<i>Map Key</i>	<i>Number of Records</i>	<i>Direction</i>	<i>Distance (mi/ft)</i>	<i>Elev/Diff (ft)</i>	<i>Site</i>	<i>DB</i>
----------------	--------------------------	------------------	-------------------------	-----------------------	-------------	-----------

(3) The generator does not hold acutely hazardous waste or extremely hazardous waste in an amount greater than one kilogram for more than 90 days.

**Violations**

**Violation Date:** 01/12/2017 **Violation Source:** CERS  
**Violation Program:** HW **Violation Division:** Berkeley City Toxics Management Division  
**Citation:** HSC 6.5 Multiple - California Health and Safety Code, Chapter 6.5, Section(s) Multiple  
**Violation Notes:**

Returned to compliance on 02/09/2017. EPA ID Number, CAD983625138, is inactive. Corrective Action: Submit an application to DTSC to reactivate. Complete the Annual Verification Questionnaire so that it does not become inactive.

**Violation Description:**

Hazardous Waste Generator Program - Administration/Documentation - General

**Violations**

**Violation Date:** 11/20/2013 **Violation Source:** CERS  
**Violation Program:** HW **Violation Division:** Berkeley City Toxics Management Division  
**Citation:** 22 CCR 12 66262.34(d) - California Code of Regulations, Title 22, Chapter 12, Section(s) 66262.34(d)  
**Violation Notes:**

Returned to compliance on 12/17/2013. Accumulation start date indicates storage greater than 180 days. Generator claims that accumulation start date was put on emptied drums and that accumulation did not start until wastes were generated. Agreed to dispose, amend policies.

**Violation Description:**

Failure to dispose of hazardous waste within 180 days (or 270 if waste is transported over 200 miles) for the generator who generates less than 1000 kilogram per month, but more than 100 kilograms per month.

**Enforcements**

**Enf Action Date:** 11/20/2013 **Enf Action Program:** HW  
**Enf Action Type:** Notice of Violation (Unified Program) **Enf Action Source:** CERS  
**Enf Action Division:** Berkeley City Toxics Management Division  
**Enf Action Description:** Notice of Violation Issued by the Inspector at the Time of Inspection  
**Enf Action Notes:**

**Evaluations**

**Eval Date:** 01/12/2017  
**Violations Found:** Yes  
**Eval General Type:** Compliance Evaluation Inspection  
**Eval Type:** Routine done by local agency  
**Eval Division:** Berkeley City Toxics Management Division  
**Eval Program:** HMRRP  
**Eval Source:** CERS  
**Eval Notes:**

Haz Mat: Hazardous materials are kept in the chemical storage room and also throughout the facility, as needed for certain projects. Hazardous materials are consistent with the inventory provided on CERS and are properly labeled. Safety: Fire extinguishers are up to date and will be due for servicing in March 2017. Emergency station with phone numbers and phone was not available. Records: Complete training records were not available. Only the 2015 training records were available, the content of that training were compliant. Manifests were not properly maintained in that only the generator initial copy was kept. There were no records for any shipment of hazardous waste within the last 180 days - the last manifest available was from 9-7-14. Property owner is aware of the presence of hazardous materials, but no formal notification of compliance with the HMBP requirements was provided. Storm Water: The only outside activity is loading and unloading- which is sometimes done [Truncated]; Note: data in [EVAL Notes] field for some records is truncated from the source.

**Eval Date:** 01/07/2014  
**Violations Found:** No

<b>Map Key</b>	<b>Number of Records</b>	<b>Direction</b>	<b>Distance (mi/ft)</b>	<b>Elev/Diff (ft)</b>	<b>Site</b>	<b>DB</b>
----------------	--------------------------	------------------	-------------------------	-----------------------	-------------	-----------

**Eval General Type:** Other/Unknown  
**Eval Type:** Other, not routine, done by local agency  
**Eval Division:** Berkeley City Toxics Management Division  
**Eval Program:** HW  
**Eval Source:** CERS  
**Eval Notes:**

Observed waste storage location. All inks, oil, and fountain solution wastes disposed and documented with manifests and bills of lading. No waste currently accumulated.; Note: data in [EVAL Notes] field for some records is truncated from the source.

**Eval Date:** 11/20/2013  
**Violations Found:** No  
**Eval General Type:** Compliance Evaluation Inspection  
**Eval Type:** Routine done by local agency  
**Eval Division:** Berkeley City Toxics Management Division  
**Eval Program:** HMRRP  
**Eval Source:** CERS  
**Eval Notes:**

Facility inventory is consistent with the reported quantities.; Note: data in [EVAL Notes] field for some records is truncated from the source.

**Eval Date:** 12/11/2019  
**Violations Found:** No  
**Eval General Type:** Compliance Evaluation Inspection  
**Eval Type:** Routine done by local agency  
**Eval Division:** Berkeley City Toxics Management Division  
**Eval Program:** HMRRP  
**Eval Source:** CERS  
**Eval Notes:**

Reviewed the HMBP submitted in CERS on 2/27/2019. Updated the Emergency Response plan to the updated template.; Note: data in [EVAL Notes] field for some records is truncated from the source.

**Eval Date:** 12/11/2019  
**Violations Found:** No  
**Eval General Type:** Compliance Evaluation Inspection  
**Eval Type:** Routine done by local agency  
**Eval Division:** Berkeley City Toxics Management Division  
**Eval Program:** HW  
**Eval Source:** CERS  
**Eval Notes:**

Observed fluorescent bulbs stored against wall near maintenance shop. Roberto indicates the hazardous waste contractor takes these for recycling. TMD recommends storing these in a box to prevent breakage.; Note: data in [EVAL Notes] field for some records is truncated from the source.

**Eval Date:** 01/12/2017  
**Violations Found:** Yes  
**Eval General Type:** Compliance Evaluation Inspection  
**Eval Type:** Routine done by local agency  
**Eval Division:** Berkeley City Toxics Management Division  
**Eval Program:** HW  
**Eval Source:** CERS  
**Eval Notes:**

Business is regulated by BAAQMD for the solvents used in cleaning process. EPA ID, CAD983625138, is currently inactive. Haz waste: rags used to wipe ink and oil are collected in covered, metal bins and are picked up by aramark about once a week, depending on how busy the business gets. Used oil drum in 32" Press Area is kept in a flammable cabinet. Accumulation start date is 9-17-14. Waste fountain solution drum in 32" Press Area did not have accumulation start date. Used Oil drum in Are of 32" 4 Unit Press is kept in a flammable cabinet. Accumulation start date is 4-30-16. 3-gallon buckets are filled with hazardous waste before being transfered into 55-gallon drums and shipped out. The buckets were found in the 32 " Press Area and in the Bailing Room. The buckets were not properly labeled. The amount of time they have been stored is unknown.; Note: data in [EVAL Notes] field for some records is truncated from the source.

**Eval Date:** 04/14/2016  
**Violations Found:** Yes  
**Eval General Type:** Other/Unknown

<b>Map Key</b>	<b>Number of Records</b>	<b>Direction</b>	<b>Distance (mi/ft)</b>	<b>Elev/Diff (ft)</b>	<b>Site</b>	<b>DB</b>
----------------	--------------------------	------------------	-------------------------	-----------------------	-------------	-----------

**Eval Type:** Other, not routine, done by local agency  
**Eval Division:** Berkeley City Toxics Management Division  
**Eval Program:** HMRRP  
**Eval Source:** CERS  
**Eval Notes:**

Non-Inspection related violation: Failed to submit annual Hazardous Materials Business Plan for FY17 (PM); Note: data in [EVAL Notes] field for some records is truncated from the source.

**Eval Date:** 11/20/2013  
**Violations Found:** Yes  
**Eval General Type:** Compliance Evaluation Inspection  
**Eval Type:** Routine done by local agency  
**Eval Division:** Berkeley City Toxics Management Division  
**Eval Program:** HW  
**Eval Source:** CERS  
**Eval Notes:**

Instructed as to proper labeling and accumulation start requirements. Provided CALCUPA hazardous waste summary/guidelines. Large accumulation of off-spec ink stored in west loading dock area.; Note: data in [EVAL Notes] field for some records is truncated from the source.

**Affiliations**

**Affil Type Desc:** CUPA District  
**Entity Name:** Berkeley City Toxics Management Division  
**Entity Title:**  
**Address:** 1947 Center Street, 1st Floor  
**City:** Berkeley  
**State:** CA  
**Country:**  
**Zip Code:** 94704  
**Phone:** (510) 981-7460

**Affil Type Desc:** Facility Mailing Address  
**Entity Name:** Mailing Address  
**Entity Title:**  
**Address:** 2630 Eighth Street  
**City:** Berkeley  
**State:** CA  
**Country:**  
**Zip Code:** 94710  
**Phone:**

**Affil Type Desc:** Environmental Contact  
**Entity Name:** Roberto Perez  
**Entity Title:**  
**Address:** 2630 Eighth Street  
**City:** Berkeley  
**State:** CA  
**Country:**  
**Zip Code:** 94710  
**Phone:**

**Affil Type Desc:** Legal Owner  
**Entity Name:** LAWRENCE A. HAWKINS  
**Entity Title:**  
**Address:** 2630 Eighth Street  
**City:** Berkeley  
**State:** CA  
**Country:** United States  
**Zip Code:** 94710  
**Phone:** (510) 495-3114

**Affil Type Desc:** Identification Signer  
**Entity Name:** Roberto Perez  
**Entity Title:** Director of Operations



Map Key	Number of Records	Direction	Distance (mi/ft)	Elev/Diff (ft)	Site	DB
<b>Address:</b> <b>City:</b> <b>State:</b> <b>Country:</b> <b>Zip Code:</b> <b>Phone:</b>						
<b>Affil Type Desc:</b> <b>Entity Name:</b> <b>Entity Title:</b> <b>Address:</b> <b>City:</b> <b>State:</b> <b>Country:</b> <b>Zip Code:</b> <b>Phone:</b>		Document Preparer Roberto Perez				
<b>Affil Type Desc:</b> <b>Entity Name:</b> <b>Entity Title:</b> <b>Address:</b> <b>City:</b> <b>State:</b> <b>Country:</b> <b>Zip Code:</b> <b>Phone:</b>		Parent Corporation CONSOLIDATED PRINTERS, INC.				
<b>Affil Type Desc:</b> <b>Entity Name:</b> <b>Entity Title:</b> <b>Address:</b> <b>City:</b> <b>State:</b> <b>Country:</b> <b>Zip Code:</b> <b>Phone:</b>		Operator LAWRENCE A. HAWKINS         (510) 495-3114				
<a href="#">17</a>	3 of 4	ENE	0.07 / 349.25	41.55 / 10	CONSOLIDATED PRINTERS, INC 2630 8TH STREET BERKELEY CA 94710	EMISSIONS

**1990 Criteria Data**

<b>Facility ID:</b>	2970	<b>CERR Code:</b>	
<b>Facility SIC Code:</b>	2752	<b>TOGT:</b>	1.2
<b>CO:</b>	1	<b>ROGT:</b>	1.11643
<b>Air Basin:</b>	SF	<b>COT:</b>	.7
<b>District:</b>	BA	<b>NOXT:</b>	3
<b>COID:</b>	ALA	<b>SOXT:</b>	0
<b>DISN:</b>	BAY AREA AQMD	<b>PMT:</b>	0
<b>CHAPIS:</b>		<b>PM10T:</b>	0

**1990 Toxic Data**

<b>Facility ID:</b>	2970	<b>COID:</b>	ALA
<b>Facility SIC Code:</b>	2752	<b>DISN:</b>	BAY AREA AQMD
<b>CO:</b>	1	<b>CHAPIS:</b>	
<b>Air Basin:</b>	SF	<b>CERR Code:</b>	
<b>District:</b>	BA		
<b>TS:</b>			
<b>Health Risk Asmt:</b>			
<b>Non-Cancer Chronic Haz Ind:</b>			
<b>Non-Cancer Acute Haz Ind:</b>			

Map Key	Number of Records	Direction	Distance (mi/ft)	Elev/Diff (ft)	Site	DB
---------	-------------------	-----------	------------------	----------------	------	----

**1993 Criteria Data**

Facility ID:	2970				<b>CERR Code:</b>	
Facility SIC Code:	2752				TOGT:	1.8
CO:	1				ROGT:	1.8
Air Basin:	SF				COT:	.1
District:	BA				NOXT:	.4
COID:	ALA				SOXT:	0
DISN:	BAY AREA AQMD				PMT:	0
CHAPIS:					PM10T:	0

**1993 Toxic Data**

Facility ID:	2970			<b>COID:</b>	ALA
Facility SIC Code:	2752			DISN:	BAY AREA AQMD
CO:	1			CHAPIS:	
Air Basin:	SF			CERR Code:	
District:	BA				
TS:					
Health Risk Asmt:					
Non-Cancer Chronic Haz Ind:					
Non-Cancer Acute Haz Ind:					

**1995 Criteria Data**

Facility ID:	2970				<b>CERR Code:</b>	
Facility SIC Code:	2752				TOGT:	2.9
CO:	1				ROGT:	2.9
Air Basin:	SF				COT:	.1
District:	BA				NOXT:	.5
COID:	ALA				SOXT:	0
DISN:	BAY AREA AQMD				PMT:	0
CHAPIS:					PM10T:	0

**1995 Toxic Data**

Facility ID:	2970			<b>COID:</b>	ALA
Facility SIC Code:	2752			DISN:	BAY AREA AQMD
CO:	1			CHAPIS:	
Air Basin:	SF			CERR Code:	
District:	BA				
TS:					
Health Risk Asmt:					
Non-Cancer Chronic Haz Ind:					
Non-Cancer Acute Haz Ind:					

**1996 Criteria Data**

Facility ID:	2970				<b>CERR Code:</b>	
Facility SIC Code:	2752				TOGT:	2.9
CO:	1				ROGT:	2.9
Air Basin:	SF				COT:	.1
District:	BA				NOXT:	.5
COID:	ALA				SOXT:	0
DISN:	BAY AREA AQMD				PMT:	0
CHAPIS:					PM10T:	0

**1996 Toxic Data**

Facility ID:	2970			<b>COID:</b>	ALA
Facility SIC Code:	2752			DISN:	BAY AREA AQMD
CO:	1			CHAPIS:	
Air Basin:	SF			CERR Code:	

Map Key	Number of Records	Direction	Distance (mi/ft)	Elev/Diff (ft)	Site	DB
---------	-------------------	-----------	------------------	----------------	------	----

District: BA  
 TS:  
 Health Risk Asmt:  
 Non-Cancer Chronic Haz Ind:  
 Non-Cancer Acute Haz Ind:

1997 Criteria Data

Facility ID:	2970	CERR Code:	
Facility SIC Code:	2752	TOGT:	2.8
CO:	1	ROGT:	2.8
Air Basin:	SF	COT:	.2
District:	BA	NOXT:	.7
COID:	ALA	SOXT:	0
DISN:	BAY AREA AQMD	PMT:	0
CHAPIS:		PM10T:	0

1997 Toxic Data

Facility ID:	2970	COID:	ALA
Facility SIC Code:	2752	DISN:	BAY AREA AQMD
CO:	1	CHAPIS:	
Air Basin:	SF	CERR Code:	
District:	BA		
TS:			
Health Risk Asmt:			
Non-Cancer Chronic Haz Ind:			
Non-Cancer Acute Haz Ind:			

1998 Criteria Data

Facility ID:	2970	CERR Code:	
Facility SIC Code:	2752	TOGT:	1.2
CO:	1	ROGT:	1.2
Air Basin:	SF	COT:	.2
District:	BA	NOXT:	.6
COID:	ALA	SOXT:	0
DISN:	BAY AREA AQMD	PMT:	0
CHAPIS:		PM10T:	0

1998 Toxic Data

Facility ID:	2970	COID:	ALA
Facility SIC Code:	2752	DISN:	BAY AREA AQMD
CO:	1	CHAPIS:	
Air Basin:	SF	CERR Code:	
District:	BA		
TS:			
Health Risk Asmt:			
Non-Cancer Chronic Haz Ind:			
Non-Cancer Acute Haz Ind:			

1999 Criteria Data

Facility ID:	2970	CERR Code:	
Facility SIC Code:	2752	TOGT:	1.28
CO:	1	ROGT:	1.2796986
Air Basin:	SF	COT:	.126
District:	BA	NOXT:	.502
COID:	ALA	SOXT:	.002
DISN:	BAY AREA AQMD	PMT:	.008
CHAPIS:		PM10T:	.0056

Map Key	Number of Records	Direction	Distance (mi/ft)	Elev/Diff (ft)	Site	DB
---------	-------------------	-----------	------------------	----------------	------	----

**1999 Toxic Data**

Facility ID:	2970				COID:	ALA
Facility SIC Code:	2752				DISN:	BAY AREA AQMD
CO:	1				CHAPIS:	
Air Basin:	SF				CERR Code:	
District:	BA					
TS:						
Health Risk Asmt:						
Non-Cancer Chronic Haz Ind:						
Non-Cancer Acute Haz Ind:						

**2000 Criteria Data**

Facility ID:	2970				CERR Code:	
Facility SIC Code:	2752				TOGT:	1.28
CO:	1				ROGT:	1.28
Air Basin:	SF				COT:	.126
District:	BA				NOXT:	.502
COID:	ALA				SOXT:	.002
DISN:	BAY AREA AQMD				PMT:	.008
CHAPIS:					PM10T:	.01

**2000 Toxic Data**

Facility ID:	2970				COID:	ALA
Facility SIC Code:	2752				DISN:	BAY AREA AQMD
CO:	1				CHAPIS:	
Air Basin:	SF				CERR Code:	
District:	BA					
TS:						
Health Risk Asmt:						
Non-Cancer Chronic Haz Ind:						
Non-Cancer Acute Haz Ind:						

**2001 Criteria Data**

Facility ID:	2970				CERR Code:	
Facility SIC Code:	2752				TOGT:	.92
CO:	1				ROGT:	.9
Air Basin:	SF				COT:	.11
District:	BA				NOXT:	.43
COID:	ALA				SOXT:	0
DISN:	BAY AREA AQMD				PMT:	0
CHAPIS:					PM10T:	0

**2001 Toxic Data**

Facility ID:	2970				COID:	ALA
Facility SIC Code:	2752				DISN:	BAY AREA AQMD
CO:	1				CHAPIS:	
Air Basin:	SF				CERR Code:	
District:	BA					
TS:						
Health Risk Asmt:						
Non-Cancer Chronic Haz Ind:						
Non-Cancer Acute Haz Ind:						

**2002 Criteria Data**

Facility ID:	2970				CERR Code:	
Facility SIC Code:	2752				TOGT:	.94

Map Key	Number of Records	Direction	Distance (mi/ft)	Elev/Diff (ft)	Site	DB
CO:	1			ROGT:	.94	
Air Basin:	SF			COT:	.102	
District:	BA			NOXT:	.41	
COID:	ALA			SOXT:	.002	
DISN:	BAY AREA AQMD			PMT:	.004	
CHAPIS:				PM10T:	.003976	

**2002 Toxic Data**

Facility ID:	2970	COID:	ALA
Facility SIC Code:	2752	DISN:	BAY AREA AQMD
CO:	1	CHAPIS:	
Air Basin:	SF	CERR Code:	
District:	BA		
TS:			
Health Risk Asmt:			
Non-Cancer Chronic Haz Ind:			
Non-Cancer Acute Haz Ind:			

**2003 Criteria Data**

Facility ID:	2970	CERR Code:	
Facility SIC Code:	2752	TOGT:	1.577
CO:	1	ROGT:	1.58
Air Basin:	SF	COT:	.097
District:	BA	NOXT:	.387
COID:	ALA	SOXT:	.002
DISN:	BAY AREA AQMD	PMT:	.003
CHAPIS:		PM10T:	0

**2003 Toxic Data**

Facility ID:	2970	COID:	ALA
Facility SIC Code:	2752	DISN:	BAY AREA AQMD
CO:	1	CHAPIS:	
Air Basin:	SF	CERR Code:	
District:	BA		
TS:			
Health Risk Asmt:			
Non-Cancer Chronic Haz Ind:			
Non-Cancer Acute Haz Ind:			

**2004 Criteria Data**

Facility ID:	2970	CERR Code:	
Facility SIC Code:	2752	TOGT:	1.804
CO:	1	ROGT:	1.804
Air Basin:	SF	COT:	.112
District:	BA	NOXT:	.445
COID:	ALA	SOXT:	.002
DISN:	BAY AREA AQMD	PMT:	.004
CHAPIS:		PM10T:	.003976

**2004 Toxic Data**

Facility ID:	2970	COID:	ALA
Facility SIC Code:	2752	DISN:	BAY AREA AQMD
CO:	1	CHAPIS:	
Air Basin:	SF	CERR Code:	
District:	BA		
TS:			
Health Risk Asmt:			
Non-Cancer Chronic Haz Ind:			

Map Key	Number of Records	Direction	Distance (mi/ft)	Elev/Diff (ft)	Site	DB
---------	-------------------	-----------	------------------	----------------	------	----

**Non-Cancer Acute Haz Ind:**

**2005 Criteria Data**

<b>Facility ID:</b>	2970	<b>CERR Code:</b>	
<b>Facility SIC Code:</b>	2752	<b>TOGT:</b>	.84
<b>CO:</b>	1	<b>ROGT:</b>	.8398305
<b>Air Basin:</b>	SF	<b>COT:</b>	.095
<b>District:</b>	BA	<b>NOXT:</b>	.378
<b>COID:</b>	ALA	<b>SOXT:</b>	.002
<b>DISN:</b>	BAY AREA AQMD	<b>PMT:</b>	.003
<b>CHAPIS:</b>		<b>PM10T:</b>	.001722

**2005 Toxic Data**

<b>Facility ID:</b>	2970	<b>COID:</b>	ALA
<b>Facility SIC Code:</b>	2752	<b>DISN:</b>	BAY AREA AQMD
<b>CO:</b>	1	<b>CHAPIS:</b>	
<b>Air Basin:</b>	SF	<b>CERR Code:</b>	
<b>District:</b>	BA		
<b>TS:</b>			

**Health Risk Asmt:**

**Non-Cancer Chronic Haz Ind:**

**Non-Cancer Acute Haz Ind:**

**2006 Criteria Data**

<b>Facility ID:</b>	2970	<b>CERR Code:</b>	
<b>Facility SIC Code:</b>	2752	<b>TOGT:</b>	.815
<b>CO:</b>	1	<b>ROGT:</b>	.815
<b>Air Basin:</b>	SF	<b>COT:</b>	.09
<b>District:</b>	BA	<b>NOXT:</b>	.361
<b>COID:</b>	ALA	<b>SOXT:</b>	.001
<b>DISN:</b>	BAY AREA AQMD	<b>PMT:</b>	.002
<b>CHAPIS:</b>		<b>PM10T:</b>	.001148

**2006 Toxic Data**

<b>Facility ID:</b>	2970	<b>COID:</b>	ALA
<b>Facility SIC Code:</b>	2752	<b>DISN:</b>	BAY AREA AQMD
<b>CO:</b>	1	<b>CHAPIS:</b>	
<b>Air Basin:</b>	SF	<b>CERR Code:</b>	
<b>District:</b>	BA		
<b>TS:</b>			

**Health Risk Asmt:**

**Non-Cancer Chronic Haz Ind:**

**Non-Cancer Acute Haz Ind:**

**2007 Criteria Data**

<b>Facility ID:</b>	2970	<b>CERR Code:</b>	
<b>Facility SIC Code:</b>	2752	<b>TOGT:</b>	.735
<b>CO:</b>	1	<b>ROGT:</b>	.7049148
<b>Air Basin:</b>	SF	<b>COT:</b>	.243
<b>District:</b>	BA	<b>NOXT:</b>	.973
<b>COID:</b>	ALA	<b>SOXT:</b>	.004
<b>DISN:</b>	BAY AREA AQMD	<b>PMT:</b>	.016
<b>CHAPIS:</b>		<b>PM10T:</b>	.015148

**2007 Toxic Data**

<b>Facility ID:</b>	2970	<b>COID:</b>	ALA
---------------------	------	--------------	-----

Map Key	Number of Records	Direction	Distance (mi/ft)	Elev/Diff (ft)	Site	DB
Facility SIC Code:	2752				DISN:	BAY AREA AQMD
CO:	1				CHAPIS:	
Air Basin:	SF				CERR Code:	
District:	BA					
TS:						
Health Risk Asmt:						
Non-Cancer Chronic Haz Ind:						
Non-Cancer Acute Haz Ind:						

2008 Criteria Data

Facility ID:	2970				CERR Code:	
Facility SIC Code:	2752				TOGT:	.872
CO:	1				ROGT:	.8502718
Air Basin:	SF				COT:	.18
District:	BA				NOXT:	.722
COID:	ALA				SOXT:	.003
DISN:	BAY AREA AQMD				PMT:	.013
CHAPIS:					PM10T:	.012148

2008 Toxic Data

Facility ID:	2970				COID:	ALA
Facility SIC Code:	2752				DISN:	BAY AREA AQMD
CO:	1				CHAPIS:	
Air Basin:	SF				CERR Code:	
District:	BA					
TS:						
Health Risk Asmt:						
Non-Cancer Chronic Haz Ind:						
Non-Cancer Acute Haz Ind:						

2009 Criteria Data

Facility ID:	2970				CERR Code:	
Facility SIC Code:	2752				TOGT:	.302
CO:	1				ROGT:	.2919716
Air Basin:	SF				COT:	.086
District:	BA				NOXT:	.34
COID:	ALA				SOXT:	.001
DISN:	BAY AREA AQMD				PMT:	.006
CHAPIS:					PM10T:	.005574

2009 Toxic Data

Facility ID:	2970				COID:	ALA
Facility SIC Code:	2752				DISN:	BAY AREA AQMD
CO:	1				CHAPIS:	
Air Basin:	SF				CERR Code:	
District:	BA					
TS:						
Health Risk Asmt:						
Non-Cancer Chronic Haz Ind:						
Non-Cancer Acute Haz Ind:						

2010 Toxic Data

Facility ID:	2970				COID:	ALA
Facility SIC Code:	2752				DISN:	BAY AREA AQMD
CO:	1				CHAPIS:	
Air Basin:	SF				CERR Code:	
District:	BA					
TS:						

Map Key	Number of Records	Direction	Distance (mi/ft)	Elev/Diff (ft)	Site	DB
---------	-------------------	-----------	------------------	----------------	------	----

Health Risk Asmt:  
 Non-Cancer Chronic Haz Ind:  
 Non-Cancer Acute Haz Ind:

**2011 Criteria Data**

Facility ID:	2970	CERR Code:	
Facility SIC Code:	2752	TOGT:	.184
CO:	1	ROGT:	.1723002
Air Basin:	SF	COT:	.093
District:	BA	NOXT:	.372
COID:	ALA	SOXT:	.001
DISN:	BAY AREA AQMD	PMT:	.
			00774216027874564459930313588850174216
			0279
CHAPIS:		PM10T:	.007

**2011 Toxic Data**

Facility ID:	2970	COID:	ALA
Facility SIC Code:	2752	DISN:	BAY AREA AQMD
CO:	1	CHAPIS:	
Air Basin:	SF	CERR Code:	
District:	BA		
TS:			

Health Risk Asmt:  
 Non-Cancer Chronic Haz Ind:  
 Non-Cancer Acute Haz Ind:

**2012 Criteria Data**

Facility ID:	2970	CERR Code:	
Facility SIC Code:	2752	TOGT:	.182
CO:	1	ROGT:	.1719716
Air Basin:	SF	COT:	.082
District:	BA	NOXT:	.331
COID:	ALA	SOXT:	.001
DISN:	BAY AREA AQMD	PMT:	.
			00674216027874564459930313588850174216
			0279
CHAPIS:		PM10T:	.006

**2012 Toxic Data**

Facility ID:	2970	COID:	ALA
Facility SIC Code:	2752	DISN:	BAY AREA AQMD
CO:	1	CHAPIS:	
Air Basin:	SF	CERR Code:	
District:	BA		
TS:			

Health Risk Asmt:  
 Non-Cancer Chronic Haz Ind:  
 Non-Cancer Acute Haz Ind:

**2013 Criteria Data**

Facility ID:	2970	CERR Code:	
Facility SIC Code:	2752	TOGT:	.173
CO:	1	ROGT:	.1577879
Air Basin:	SF	COT:	.121
District:	BA	NOXT:	.487
COID:	ALA	SOXT:	.002
DISN:	BAY AREA AQMD	PMT:	.009



Map Key	Number of Records	Direction	Distance (mi/ft)	Elev/Diff (ft)	Site	DB
---------	-------------------	-----------	------------------	----------------	------	----

CHAPIS:				PM10T:	.009	
---------	--	--	--	--------	------	--

**2013 Toxic Data**

Facility ID:	2970			COID:	ALA	
Facility SIC Code:	2752			DISN:	BAY AREA AQMD	
CO:	1			CHAPIS:		
Air Basin:	SF			CERR Code:		
District:	BA					
TS:						
Health Risk Asmt:						
Non-Cancer Chronic Haz Ind:						
Non-Cancer Acute Haz Ind:						

**2014 Criteria Data**

Facility ID:	2970			CERR Code:		
Facility SIC Code:	2752			TOGT:	.182536513	
CO:	1			ROGT:		
Air Basin:	SF			COT:	.18373832	
District:	BA			NOXT:	.736165988	
COID:	ALA			SOXT:	.002983109	
DISN:	BAY AREA AQMD			PMT:	.013315914	
CHAPIS:				PM10T:	.013315914	

**2014 Toxic Data**

Facility ID:	2970			COID:	ALA	
Facility SIC Code:	2752			DISN:	BAY AREA AQMD	
CO:	1			CHAPIS:		
Air Basin:	SF			CERR Code:		
District:	BA					
TS:						
Health Risk Asmt:						
Non-Cancer Chronic Haz Ind:						
Non-Cancer Acute Haz Ind:						

**2015 Criteria Data**

Facility ID:	2970			CERR Code:		
Facility SIC Code:	2752			TOGT:	.162745043	
CO:	1			ROGT:	.160805131	
Air Basin:	SF			COT:	.053546663	
District:	BA			NOXT:	.21454003	
COID:	ALA			SOXT:	.000869364	
DISN:	BAY AREA AQMD			PMT:	.003308166	
CHAPIS:				PM10T:	.003308166	

**2015 Toxic Data**

Facility ID:	2970			COID:	ALA	
Facility SIC Code:	2752			DISN:	BAY AREA AQMD	
CO:	1			CHAPIS:		
Air Basin:	SF			CERR Code:		
District:	BA					
TS:						
Health Risk Asmt:						
Non-Cancer Chronic Haz Ind:						
Non-Cancer Acute Haz Ind:						

**2016 Criteria Data**

Map Key	Number of Records	Direction	Distance (mi/ft)	Elev/Diff (ft)	Site	DB
Facility ID:	2970				<b>CERR CODE:</b>	
Facility SIC Code:	2752				<b>TOGT:</b>	.162945959
CO:	1				<b>ROGT:</b>	.156433888883
Air Basin:	SF				<b>COT:</b>	.128779999
District:	BA				<b>NOXT:</b>	.515969972
COID:	ALA				<b>SOXT:</b>	.002090826
DISN:	BAY AREA AQMD				<b>PMT:</b>	.003775673
CHAPIS:					<b>PM10T:</b>	.003775673

**2016 Toxic Data**

Facility ID:	2970				<b>TS:</b>	
Facility SIC Code:	2752				<b>HRA:</b>	
CERR CODE:					<b>CH Index:</b>	
COID:	ALA				<b>AH Index:</b>	
CO:	1				<b>Air Basin:</b>	SF
DISN:	BAY AREA AQMD				<b>District:</b>	BA
CHAPIS:						

**2017 Criteria Data**

Facility ID:	2970				<b>CERR Code:</b>	
Facility SIC Code:	2752				<b>TOGT:</b>	.098955026
CO:	1				<b>ROGT:</b>	.092210387636
Air Basin:	SF				<b>COT:</b>	.054986656
District:	BA				<b>NOXT:</b>	.220309562
COID:	ALA				<b>SOXT:</b>	.000892743
DISN:	BAY AREA AQMD				<b>PMT:</b>	.003296285
CHAPIS:					<b>PM10T:</b>	.003296285

**2017 Toxic Data**

Facility ID:	2970				<b>COID:</b>	ALA
Facility SIC Code:	2752				<b>DISN:</b>	BAY AREA AQMD
CO:	1				<b>CHAPIS:</b>	
Air Basin:	SF				<b>CERR Code:</b>	
District:	BA					
TS:						
Health Risk Asmt:						
Non-Cancer Chronic Haz Ind:						
Non-Cancer Acute Haz Ind:						

**17**      4 of 4      **ENE**      0.07 / 349.25      41.55 / 10      **CONSOLIDATED PRINTERS INC**  
**2630 2630 8TH ST**      **RCRA CESQG**  
**BERKELEY CA 94710**

EPA Handler ID:	CAD983625138
Gen Status Universe:	Conditionally Exempt Small Quantity Generator
Contact Name:	ROBERTO M PEREZ
Contact Address:	2630 , 2630 8TH ST , , BERKELEY , CA, 94510 , US
Contact Phone No and Ext:	510-495-3137
Contact Email:	ROBERTOP@CONSOPRINTERS.COM
Contact Country:	US
County Name:	ALAMEDA
EPA Region:	09
Land Type:	Private
Receive Date:	20170201

**Violation/Evaluation Summary**

**Note:** NO RECORDS: As of May 2020, there are no Compliance Monitoring and Enforcement (violation) records associated with this facility (EPA ID).

Map Key	Number of Records	Direction	Distance (mi/ft)	Elev/Diff (ft)	Site	DB
---------	-------------------	-----------	------------------	----------------	------	----

**Handler Summary**

**Importer Activity:** No  
**Mixed Waste Generator:** No  
**Transporter Activity:** No  
**Transfer Facility:** No  
**Onsite Burner Exemption:** No  
**Furnace Exemption:** No  
**Underground Injection Activity:** No  
**Commercial TSD:** No  
**Used Oil Transporter:** No  
**Used Oil Transfer Facility:** No  
**Used Oil Processor:** No  
**Used Oil Refiner:** No  
**Used Oil Burner:** No  
**Used Oil Market Burner:** No  
**Used Oil Spec Marketer:** No

**Hazardous Waste Handler Details**

**Sequence No:** 1  
**Receive Date:** 19920323  
**Handler Name:** CONSOLIDATED PRINTERS INC  
**Federal Waste Generator Code:** 2  
**Generator Code Description:** Small Quantity Generator  
**Source Type:** Notification

**Hazardous Waste Handler Details**

**Sequence No:** 2  
**Receive Date:** 20170201  
**Handler Name:** CONSOLIDATED PRINTERS INC  
**Federal Waste Generator Code:** 3  
**Generator Code Description:** Very Small Quantity Generator  
**Source Type:** Notification

**Waste Code Details**

**Hazardous Waste Code:** 331  
**Waste Code Description:** Off-specification, aged, or surplus organics  
  
**Hazardous Waste Code:** 541  
**Waste Code Description:** Photochemicals / photo processing waste  
  
**Hazardous Waste Code:** D001  
**Waste Code Description:** IGNITABLE WASTE  
  
**Hazardous Waste Code:** D011  
**Waste Code Description:** SILVER

**Owner/Operator Details**

<b>Owner/Operator Ind:</b> Current Owner	<b>Street No:</b> 63
<b>Type:</b> Private	<b>Street 1:</b> HIGHLAND BLVD
<b>Name:</b> ROBERT J & BEVERLY PROWSE, STEPHEN R THOMPSON AND BRIAN W THOMPSON	<b>Street 2:</b>
<b>Date Became Current:</b> 19690523	<b>City:</b> BERKELEY
<b>Date Ended Current:</b>	<b>State:</b> CA
<b>Phone:</b>	<b>Country:</b> US
<b>Source Type:</b> Notification	<b>Zip Code:</b> 94707
<b>Owner/Operator Ind:</b> Current Operator	<b>Street No:</b>
<b>Type:</b> Private	<b>Street 1:</b>
<b>Name:</b> CONSOLIDATED PRINTERS INC	<b>Street 2:</b>

Map Key	Number of Records	Direction	Distance (mi/ft)	Elev/Diff (ft)	Site	DB
<b>Date Became Current:</b>	19910101				<b>City:</b>	
<b>Date Ended Current:</b>					<b>State:</b>	
<b>Phone:</b>					<b>Country:</b>	
<b>Source Type:</b>	Notification				<b>Zip Code:</b>	
<b>Owner/Operator Ind:</b>	Current Owner				<b>Street No:</b>	
<b>Type:</b>	Private				<b>Street 1:</b>	2630 8TH ST
<b>Name:</b>	CONSOLIDATED PRINTERS				<b>Street 2:</b>	
<b>Date Became Current:</b>					<b>City:</b>	BERKELEY
<b>Date Ended Current:</b>					<b>State:</b>	CA
<b>Phone:</b>	510-843-8524				<b>Country:</b>	US
<b>Source Type:</b>	Notification				<b>Zip Code:</b>	94510

**Historical Handler Details**

**Receive Dt:** 19920323  
**Generator Code Description:** Small Quantity Generator  
**Handler Name:** CONSOLIDATED PRINTERS INC

<b>18</b>	<b>1 of 3</b>	<b>NE</b>	<b>0.07 / 351.60</b>	<b>38.13 / 6</b>	<b>MILES LABS CUTTER 2550 7TH STREET BERKELEY CA 94710</b>	<b>CLEANUP SITES</b>
-----------	---------------	-----------	----------------------	------------------	--	----------------------

**Global ID:** T0600191476  
**Status:** OPEN - INACTIVE  
**Status Date:** 6/5/2009  
**Longitude:** -122.2965  
**Data Source:** Cleanup Program Sites from GeoTracker Search; Cleanup Sites from GeoTracker Cleanup Sites Data Download

**Site Facility Type:** CLEANUP PROGRAM SITE  
**County:** ALAMEDA  
**Latitude:** 37.8578

**Cleanup Sites from GeoTracker Cleanup Sites Data Download - Facilities Detail**

**RB Case No:** 01S0045  
**Local Case No:**  
**Begin Date:** 2/15/1985  
**Stop Method:**  
**Lead Agency:** SAN FRANCISCO BAY RWQCB (REGION 2)  
**Local Agency:**  
**Potential COC:** Dichloroethene (DCE), Trichloroethylene (TCE), Vinyl chloride, Diesel, Gasoline, Total Petroleum Hydrocarbons (TPH)  
**Potential Media of Concern:** Other Groundwater (uses other than drinking water), Soil  
**How Discovered:** Tank Closure  
**How Discovered Description:**  
**Stop Description:**  
**Calwater Watershed Name:** Bay Bridges - Berkeley (203.30)  
**DWR GW Subbasin Name:** Santa Clara Valley - East Bay Plain (2-009.04)  
**Disadvantaged Community:**  
**Site History:**

The Cutter Laboratory began operations at its present west Berkeley site in 1917. In 1974, Cutter Laboratories was purchased by Bayer AG of Germany and in 1983, was merged into Miles, Inc. In 1992, Miles, Inc. purchased the 5.6 acre parcel then occupied by the Gary Steel Company, the City of Berkeley School Bus Yard, and Western Intermodals. The Miles facility became a nearly 30-acre site located in the industrially zoned flatlands area west of San Pablo Avenue. The project site contains various one-to three-story research laboratories, process/manufacturing facilities, storage/warehouse buildings and administrative/office buildings. The facility has historically used numerous underground storage tanks (USTs) for storage of hazardous materials, all of which have been removed; contamination has been encountered and documented for these USTs.

**Cleanup Sites from GeoTracker Cleanup Sites Data Download - Regulatory Activity**

**Action Type:** ENFORCEMENT  
**Date :** 2017-09-06 00:00:00  
**Action:** Technical Correspondence / Assistance / Other

**Action Type:** ENFORCEMENT  
**Date :** 2017-05-09 00:00:00  
**Action:** Technical Correspondence / Assistance / Other

<i>Map Key</i>	<i>Number of Records</i>	<i>Direction</i>	<i>Distance (mi/ft)</i>	<i>Elev/Diff (ft)</i>	<i>Site</i>	<i>DB</i>
<b>Action Type:</b>		ENFORCEMENT				
<b>Date :</b>		2017-04-10 00:00:00				
<b>Action:</b>		Site Visit / Inspection / Sampling				
<b>Action Type:</b>		ENFORCEMENT				
<b>Date :</b>		2016-10-25 00:00:00				
<b>Action:</b>		Cost Recovery Agreement / N. of Reimbursement				
<b>Action Type:</b>		RESPONSE				
<b>Date :</b>		2009-10-07 00:00:00				
<b>Action:</b>		Other Report / Document				
<b>Action Type:</b>		ENFORCEMENT				
<b>Date :</b>		2009-08-26 00:00:00				
<b>Action:</b>		Staff Letter				
<b>Action Type:</b>		ENFORCEMENT				
<b>Date :</b>		2009-07-23 00:00:00				
<b>Action:</b>		Staff Letter				
<b>Action Type:</b>		ENFORCEMENT				
<b>Date :</b>		2009-07-22 00:00:00				
<b>Action:</b>		File Review - Closure				
<b>Action Type:</b>		ENFORCEMENT				
<b>Date :</b>		2009-06-05 00:00:00				
<b>Action:</b>		Staff Letter				
<b>Action Type:</b>		ENFORCEMENT				
<b>Date :</b>		2000-09-22 00:00:00				
<b>Action:</b>		Site Visit / Inspection / Sampling				
<b>Action Type:</b>		RESPONSE				
<b>Date :</b>		1997-07-07 00:00:00				
<b>Action:</b>		Other Report / Document				
<b>Action Type:</b>		RESPONSE				
<b>Date :</b>		1996-03-06 00:00:00				
<b>Action:</b>		Correspondence				
<b>Action Type:</b>		ENFORCEMENT				
<b>Date :</b>		1995-05-15 00:00:00				
<b>Action:</b>		Technical Correspondence / Assistance / Other				
<b>Action Type:</b>		RESPONSE				
<b>Date :</b>		1995-04-17 00:00:00				
<b>Action:</b>		Correspondence				
<b>Action Type:</b>		RESPONSE				
<b>Date :</b>		1994-09-16 00:00:00				
<b>Action:</b>		Technical Memos				
<b>Action Type:</b>		RESPONSE				
<b>Date :</b>		1994-08-08 00:00:00				
<b>Action:</b>		NPDES / WDR Reports				
<b>Action Type:</b>		RESPONSE				
<b>Date :</b>		1994-08-05 00:00:00				
<b>Action:</b>		CAP/RAP - Other Report				
<b>Action Type:</b>		ENFORCEMENT				
<b>Date :</b>		1994-07-11 00:00:00				
<b>Action:</b>		Staff Letter				
<b>Action Type:</b>		RESPONSE				
<b>Date :</b>		1994-06-06 00:00:00				
<b>Action:</b>		Other Report / Document				

<i>Map Key</i>	<i>Number of Records</i>	<i>Direction</i>	<i>Distance (mi/ft)</i>	<i>Elev/Diff (ft)</i>	<i>Site</i>	<i>DB</i>
<b>Action Type:</b>		RESPONSE				
<b>Date :</b>		1994-05-20 00:00:00				
<b>Action:</b>		Correspondence				
<b>Action Type:</b>		RESPONSE				
<b>Date :</b>		1994-05-18 00:00:00				
<b>Action:</b>		NPDES / WDR Reports				
<b>Action Type:</b>		ENFORCEMENT				
<b>Date :</b>		1994-05-13 00:00:00				
<b>Action:</b>		Staff Letter				
<b>Action Type:</b>		ENFORCEMENT				
<b>Date :</b>		1994-05-06 00:00:00				
<b>Action:</b>		Technical Correspondence / Assistance / Other				
<b>Action Type:</b>		ENFORCEMENT				
<b>Date :</b>		1994-05-03 00:00:00				
<b>Action:</b>		Staff Letter				
<b>Action Type:</b>		ENFORCEMENT				
<b>Date :</b>		1994-04-26 00:00:00				
<b>Action:</b>		Technical Correspondence / Assistance / Other				
<b>Action Type:</b>		RESPONSE				
<b>Date :</b>		1994-04-19 00:00:00				
<b>Action:</b>		Correspondence				
<b>Action Type:</b>		RESPONSE				
<b>Date :</b>		1994-04-19 00:00:00				
<b>Action:</b>		NPDES / WDR Reports				
<b>Action Type:</b>		RESPONSE				
<b>Date :</b>		1994-04-15 00:00:00				
<b>Action:</b>		NPDES / WDR Reports				
<b>Action Type:</b>		RESPONSE				
<b>Date :</b>		1994-03-10 00:00:00				
<b>Action:</b>		Site Investigation Workplan				
<b>Action Type:</b>		RESPONSE				
<b>Date :</b>		1994-02-16 00:00:00				
<b>Action:</b>		Other Report / Document				
<b>Action Type:</b>		RESPONSE				
<b>Date :</b>		1994-02-01 00:00:00				
<b>Action:</b>		Soil and Water Investigation Workplan				
<b>Action Type:</b>		RESPONSE				
<b>Date :</b>		1994-02-01 00:00:00				
<b>Action:</b>		Request for Closure				
<b>Action Type:</b>		Other				
<b>Date :</b>		1994-01-01 00:00:00				
<b>Action:</b>		Leak Reported				
<b>Action Type:</b>		ENFORCEMENT				
<b>Date :</b>		1993-12-20 00:00:00				
<b>Action:</b>		Staff Letter				
<b>Action Type:</b>		ENFORCEMENT				
<b>Date :</b>		1993-12-17 00:00:00				
<b>Action:</b>		Staff Letter				
<b>Action Type:</b>		RESPONSE				
<b>Date :</b>		1993-12-10 00:00:00				
<b>Action:</b>		NPDES / WDR Reports				
<b>Action Type:</b>		RESPONSE				

<b>Map Key</b>	<b>Number of Records</b>	<b>Direction</b>	<b>Distance (mi/ft)</b>	<b>Elev/Diff (ft)</b>	<b>Site</b>	<b>DB</b>
<b>Date :</b>				1993-12-09 00:00:00		
<b>Action:</b>				Other Report / Document		
<b>Action Type:</b>				RESPONSE		
<b>Date :</b>				1993-12-06 00:00:00		
<b>Action:</b>				Other Report / Document		
<b>Action Type:</b>				RESPONSE		
<b>Date :</b>				1993-12-01 00:00:00		
<b>Action:</b>				Other Report / Document		
<b>Action Type:</b>				RESPONSE		
<b>Date :</b>				1993-11-30 00:00:00		
<b>Action:</b>				NPDES / WDR Reports		
<b>Action Type:</b>				RESPONSE		
<b>Date :</b>				1993-11-22 00:00:00		
<b>Action:</b>				NPDES / WDR Reports		
<b>Action Type:</b>				RESPONSE		
<b>Date :</b>				1993-11-16 00:00:00		
<b>Action:</b>				NPDES / WDR Reports		
<b>Action Type:</b>				RESPONSE		
<b>Date :</b>				1993-11-10 00:00:00		
<b>Action:</b>				NPDES / WDR Reports		
<b>Action Type:</b>				RESPONSE		
<b>Date :</b>				1993-11-04 00:00:00		
<b>Action:</b>				NPDES / WDR Reports		
<b>Action Type:</b>				RESPONSE		
<b>Date :</b>				1993-10-22 00:00:00		
<b>Action:</b>				NPDES / WDR Reports		
<b>Action Type:</b>				RESPONSE		
<b>Date :</b>				1993-10-20 00:00:00		
<b>Action:</b>				NPDES / WDR Reports		
<b>Action Type:</b>				RESPONSE		
<b>Date :</b>				1993-09-30 00:00:00		
<b>Action:</b>				Correspondence		
<b>Action Type:</b>				ENFORCEMENT		
<b>Date :</b>				1993-09-28 00:00:00		
<b>Action:</b>				Staff Letter		
<b>Action Type:</b>				RESPONSE		
<b>Date :</b>				1993-09-27 00:00:00		
<b>Action:</b>				Monitoring Report - Quarterly		
<b>Action Type:</b>				RESPONSE		
<b>Date :</b>				1993-09-08 00:00:00		
<b>Action:</b>				NPDES / WDR Reports		
<b>Action Type:</b>				ENFORCEMENT		
<b>Date :</b>				1993-07-09 00:00:00		
<b>Action:</b>				Staff Letter		
<b>Action Type:</b>				ENFORCEMENT		
<b>Date :</b>				1993-07-06 00:00:00		
<b>Action:</b>				Staff Letter		
<b>Action Type:</b>				RESPONSE		
<b>Date :</b>				1993-07-02 00:00:00		
<b>Action:</b>				Other Report / Document		
<b>Action Type:</b>				ENFORCEMENT		
<b>Date :</b>				1993-06-07 00:00:00		

<b>Map Key</b>	<b>Number of Records</b>	<b>Direction</b>	<b>Distance (mi/ft)</b>	<b>Elev/Diff (ft)</b>	<b>Site</b>	<b>DB</b>
<b>Action:</b>					Staff Letter	
<b>Action Type:</b>					RESPONSE	
<b>Date :</b>					1993-05-27 00:00:00	
<b>Action:</b>					Monitoring Report - Quarterly	
<b>Action Type:</b>					RESPONSE	
<b>Date :</b>					1993-04-02 00:00:00	
<b>Action:</b>					Monitoring Report - Quarterly	
<b>Action Type:</b>					RESPONSE	
<b>Date :</b>					1992-12-15 00:00:00	
<b>Action:</b>					Monitoring Report - Quarterly	
<b>Action Type:</b>					RESPONSE	
<b>Date :</b>					1992-08-20 00:00:00	
<b>Action:</b>					Site Investigation	
<b>Action Type:</b>					RESPONSE	
<b>Date :</b>					1992-08-07 00:00:00	
<b>Action:</b>					Tank Removal Report / UST Sampling Report	
<b>Action Type:</b>					RESPONSE	
<b>Date :</b>					1992-06-11 00:00:00	
<b>Action:</b>					CAP/RAP - Other Report	
<b>Action Type:</b>					RESPONSE	
<b>Date :</b>					1992-03-02 00:00:00	
<b>Action:</b>					Correspondence	
<b>Action Type:</b>					RESPONSE	
<b>Date :</b>					1992-02-28 00:00:00	
<b>Action:</b>					Other Report / Document	
<b>Action Type:</b>					ENFORCEMENT	
<b>Date :</b>					1992-01-29 00:00:00	
<b>Action:</b>					Technical Correspondence / Assistance / Other	
<b>Action Type:</b>					RESPONSE	
<b>Date :</b>					1991-10-18 00:00:00	
<b>Action:</b>					CAP/RAP - Other Report	
<b>Action Type:</b>					RESPONSE	
<b>Date :</b>					1991-10-18 00:00:00	
<b>Action:</b>					Phase I Assessment Report	
<b>Action Type:</b>					RESPONSE	
<b>Date :</b>					1991-10-17 00:00:00	
<b>Action:</b>					Correspondence	
<b>Action Type:</b>					ENFORCEMENT	
<b>Date :</b>					1991-10-11 00:00:00	
<b>Action:</b>					Staff Letter	
<b>Action Type:</b>					RESPONSE	
<b>Date :</b>					1991-06-22 00:00:00	
<b>Action:</b>					Other Report / Document	
<b>Action Type:</b>					RESPONSE	
<b>Date :</b>					1991-06-02 00:00:00	
<b>Action:</b>					Other Report / Document	
<b>Action Type:</b>					ENFORCEMENT	
<b>Date :</b>					1990-03-22 00:00:00	
<b>Action:</b>					Staff Letter	
<b>Action Type:</b>					RESPONSE	
<b>Date :</b>					1988-03-11 00:00:00	
<b>Action:</b>					CAP/RAP - Other Report	



Map Key	Number of Records	Direction	Distance (mi/ft)	Elev/Diff (ft)	Site	DB
---------	-------------------	-----------	------------------	----------------	------	----

**Action Type:** RESPONSE  
**Date :** 1987-10-23 00:00:00  
**Action:** Corrective Action Plan / Remedial Action Plan

**Action Type:** RESPONSE  
**Date :** 1987-08-11 00:00:00  
**Action:** Tank Removal Report / UST Sampling Report

**Action Type:** RESPONSE  
**Date :** 1987-07-06 00:00:00  
**Action:** Soil and Water Investigation Report

**Cleanup Sites from GeoTracker Cleanup Sites Data Download - Status History**

**Status:** Open - Inactive  
**Status Date:** 2009-06-05 00:00:00

**Status:** Open - Site Assessment  
**Status Date:** 1985-02-15 00:00:00

**Status:** Open - Case Begin Date  
**Status Date:** 1985-02-15 00:00:00

**Cleanup Sites from GeoTracker Cleanup Sites Data Download - Regulatory Contacts**

**Contact Type:** Regional Board Caseworker  
**Contact Name:** KEVIN BROWN  
**Phone No:**  
**Organization Name:** SAN FRANCISCO BAY RWQCB (REGION 2)  
**Email:** kebrown@waterboards.ca.gov  
**Address:** 1515 CLAY STREET, SUITE 1400  
**City:** OAKLAND

**Cleanup Program Sites from GeoTracker Search - Regulatory Profile (as of Feb 24, 2020)**

**Project Status:**  
**CUF Claim:**  
**CUF Priority Assign:**  
**CUF Amount Paid:**  
**Facility Type:**  
**User Defined Beneficial Use:**  
**Designated Beneficial Use:** MUN, AGR, IND, PROC  
**Designated Beneficial Use Desc:** Municipal and Domestic Supply, Agricultural Supply, Industrial Service Supply, Industrial Process Supply  
**Project Oversight Agencies:**  
**Report Link:** [https://geotracker.waterboards.ca.gov/profile\\_report?global\\_id=T0600191476](https://geotracker.waterboards.ca.gov/profile_report?global_id=T0600191476)  
**Cleanup Status Detail:** OPEN - INACTIVE AS OF 6/5/2009  
**Cleanup History Link:** [https://geotracker.waterboards.ca.gov/profile\\_report\\_include?global\\_id=T0600191476&tabname=regulatoryhistory](https://geotracker.waterboards.ca.gov/profile_report_include?global_id=T0600191476&tabname=regulatoryhistory)  
**Potential COC:** DICHLOROETHENE (DCE), DIESEL, GASOLINE, TOTAL PETROLEUM HYDROCARBONS (TPH), TRICHLOROETHYLENE (TCE), VINYL CHLORIDE  
**Potential Media of Concern:** OTHER GROUNDWATER (USES OTHER THAN DRINKING WATER), SOIL  
**GW Monitoring Freq:**  
**DWR GW Sub Basin:** Santa Clara Valley - East Bay Plain (2-009.04)  
**Calwater Watershed Name:** Bay Bridges - Berkeley (203.30)  
**Post Closure Site Management:**  
**Future Land Use:**  
**Cleanup Oversight Agencies:** SAN FRANCISCO BAY RWQCB (REGION 2) (LEAD) - CASE #: 01S0045  
CASEWORKER: KEVIN BROWN  
BERKELEY, CITY OF

**Site History:**

The Cutter Laboratory began operations at its present west Berkeley site in 1917. In 1974, Cutter Laboratories was purchased by Bayer AG of Germany and in 1983, was merged into Miles, Inc. In 1992, Miles, Inc. purchased the 5.6 acre parcel then occupied by the Gary Steel Company, the City of Berkeley School Bus Yard, and Western Intermodals. The Miles facility became a nearly 30-acre site located in the industrially zoned flatlands area west of San Pablo Avenue. The project site contains various one-to three-story research laboratories, process/manufacturing facilities, storage/warehouse buildings and administrative/office buildings. The facility has historically used numerous underground storage tanks (USTs) for storage of hazardous materials, all of which have been removed; contamination has been encountered and documented for these USTs.

Map Key	Number of Records	Direction	Distance (mi/ft)	Elev/Diff (ft)	Site	DB
---------	-------------------	-----------	------------------	----------------	------	----

**Sites from GeoTracker Search - Regulatory Activities (as of Feb 24, 2020)**

**Action Type:** Other Regulatory Actions  
**Action Date:** 9/6/2017  
**Received Issue Date:** 9/6/2017  
**Action:** Technical Correspondence / Assistance / Other  
**Doc Link:** [https://geotracker.waterboards.ca.gov/view\\_documents?global\\_id=T0600191476&enforcement\\_id=6335735&temptable=ENFORCEMENT](https://geotracker.waterboards.ca.gov/view_documents?global_id=T0600191476&enforcement_id=6335735&temptable=ENFORCEMENT)

**Title Description Comments:**

File and GeoTracker Review; Preparation and Submittal of Annual Estimate Letter for SCP Cost Recovery Oversight

**Action Type:** Other Regulatory Actions  
**Action Date:** 5/9/2017  
**Received Issue Date:** 5/9/2017  
**Action:** Technical Correspondence / Assistance / Other  
**Doc Link:**

**Title Description Comments:**

Tel. conversation w/consultant (Stellar) re status of the case - a summary of groundwater data will be prepared and sent to the WB shortly.

**Action Type:** Other Regulatory Actions  
**Action Date:** 4/10/2017  
**Received Issue Date:** 4/10/2017  
**Action:** Site Visit / Inspection / Sampling  
**Doc Link:**

**Title Description Comments:**

Site visit; a walk-through Bayer facility inspection and meeting w/RP representative and consultant to discuss next steps for the case; a report by Stellar w/summary of environmental data will be prepared.

**Action Type:** Agreements  
**Action Date:** 10/25/2016  
**Received Issue Date:** 10/25/2016  
**Action:** Cost Recovery Agreement / N. of Reimbursement  
**Doc Link:** [https://geotracker.waterboards.ca.gov/view\\_documents?global\\_id=T0600191476&enforcement\\_id=6301928&temptable=ENFORCEMENT](https://geotracker.waterboards.ca.gov/view_documents?global_id=T0600191476&enforcement_id=6301928&temptable=ENFORCEMENT)

**Title Description Comments:**

Site Cleanup Program recovery of oversight costs at the property located at 2550 7th Street, Berkeley - CR enrollment letter

**Action Type:** Response Requested - Other  
**Action Date:** 10/7/2009  
**Received Issue Date:** 10/7/2009  
**Action:** Other Report / Document  
**Doc Link:** [https://geotracker.waterboards.ca.gov/view\\_documents\\_all?global\\_id=T0600191476&doc\\_id=5899752](https://geotracker.waterboards.ca.gov/view_documents_all?global_id=T0600191476&doc_id=5899752)

**Title Description Comments:**

Meeting Agenda Talking Points

**Action Type:** Other Regulatory Actions  
**Action Date:** 8/26/2009  
**Received Issue Date:** 8/26/2009  
**Action:** Staff Letter  
**Doc Link:** [https://geotracker.waterboards.ca.gov/view\\_documents?global\\_id=T0600191476&enforcement\\_id=6297945&temptable=ENFORCEMENT](https://geotracker.waterboards.ca.gov/view_documents?global_id=T0600191476&enforcement_id=6297945&temptable=ENFORCEMENT)

**Title Description Comments:**

RE: Bayer/Miles/Cutter - TMDs REcommendation for case closure

**Action Type:** Other Regulatory Actions  
**Action Date:** 7/23/2009

<i>Map Key</i>	<i>Number of Records</i>	<i>Direction</i>	<i>Distance (mi/ft)</i>	<i>Elev/Diff (ft)</i>	<i>Site</i>	<i>DB</i>
<b>Received Issue Date:</b>		7/23/2009				
<b>Action:</b>		Staff Letter				
<b>Doc Link:</b>		https://geotracker.waterboards.ca.gov/view_documents?global_id=T0600191476&enforcement_id=6297943&temptable=ENFORCEMENT				
<b>Title Description Comments:</b>		Bayer/Miles/Cutter - TMDs Recommendation for case closure				
<b>Action Type:</b>		Other Regulatory Actions				
<b>Action Date:</b>		7/23/2009				
<b>Received Issue Date:</b>		7/23/2009				
<b>Action:</b>		Staff Letter				
<b>Doc Link:</b>		https://geotracker.waterboards.ca.gov/view_documents?global_id=T0600191476&enforcement_id=6297948&temptable=ENFORCEMENT				
<b>Title Description Comments:</b>		Case Closure Recommendations				
<b>Action Type:</b>		Other Regulatory Actions				
<b>Action Date:</b>		7/22/2009				
<b>Received Issue Date:</b>		7/22/2009				
<b>Action:</b>		File Review - Closure				
<b>Doc Link:</b>						
<b>Title Description Comments:</b>		RB received a request for case closure by the City of Berkeley Toxics Management Division dated June 5, 2009.				
<b>Action Type:</b>		Other Regulatory Actions				
<b>Action Date:</b>		6/5/2009				
<b>Received Issue Date:</b>		6/5/2009				
<b>Action:</b>		Staff Letter				
<b>Doc Link:</b>		https://geotracker.waterboards.ca.gov/view_documents?global_id=T0600191476&enforcement_id=6297950&temptable=ENFORCEMENT				
<b>Title Description Comments:</b>		Site Closure Request				
<b>Action Type:</b>		Other Regulatory Actions				
<b>Action Date:</b>		9/22/2000				
<b>Received Issue Date:</b>		9/22/2000				
<b>Action:</b>		Site Visit / Inspection / Sampling				
<b>Doc Link:</b>		https://geotracker.waterboards.ca.gov/view_documents?global_id=T0600191476&enforcement_id=6177985&temptable=ENFORCEMENT				
<b>Title Description Comments:</b>		Inspection Form				
<b>Action Type:</b>		Response Requested - Other				
<b>Action Date:</b>		7/7/1997				
<b>Received Issue Date:</b>		7/7/1997				
<b>Action:</b>		Other Report / Document				
<b>Doc Link:</b>		https://geotracker.waterboards.ca.gov/view_documents_all?global_id=T0600191476&doc_id=5899520				
<b>Title Description Comments:</b>		Third Party Review, Former Colgate Palmolive Plant, 2700 Seventh Street				
<b>Action Type:</b>		Response Requested - Other				
<b>Action Date:</b>		3/6/1996				
<b>Received Issue Date:</b>		3/6/1996				
<b>Action:</b>		Correspondence				
<b>Doc Link:</b>		https://geotracker.waterboards.ca.gov/view_documents_all?global_id=T0600191476&doc_id=5899746				
<b>Title Description Comments:</b>		Notification of Accidental Release - Bayer				

<i>Map Key</i>	<i>Number of Records</i>	<i>Direction</i>	<i>Distance (mi/ft)</i>	<i>Elev/Diff (ft)</i>	<i>Site</i>	<i>DB</i>
<b>Action Type:</b>		Other Regulatory Actions				
<b>Action Date:</b>		5/15/1995				
<b>Received Issue Date:</b>		5/15/1995				
<b>Action:</b>		Technical Correspondence / Assistance / Other				
<b>Doc Link:</b>		https://geotracker.waterboards.ca.gov/view_documents?global_id=T0600191476&enforcement_id=6177982&temptable=ENFORCEMENT				
<b>Title Description Comments:</b>		Acknowledgement of Units Operating Under Conditional Authorization and Conditional Exemption				
<b>Action Type:</b>		Response Requested - Other				
<b>Action Date:</b>		4/17/1995				
<b>Received Issue Date:</b>		4/17/1995				
<b>Action:</b>		Correspondence				
<b>Doc Link:</b>		https://geotracker.waterboards.ca.gov/view_documents_all?global_id=T0600191476&doc_id=5899744				
<b>Title Description Comments:</b>		Notification of Name Change				
<b>Action Type:</b>		Response Requested - Reports				
<b>Action Date:</b>		9/16/1994				
<b>Received Issue Date:</b>		9/16/1994				
<b>Action:</b>		Technical Memos				
<b>Doc Link:</b>		https://geotracker.waterboards.ca.gov/view_documents_all?global_id=T0600191476&doc_id=5899750				
<b>Title Description Comments:</b>		Agenda for Meeting				
<b>Action Type:</b>		Response Requested - Reports				
<b>Action Date:</b>		8/8/1994				
<b>Received Issue Date:</b>		8/8/1994				
<b>Action:</b>		NPDES / WDR Reports				
<b>Doc Link:</b>		https://geotracker.waterboards.ca.gov/view_documents_all?global_id=T0600191476&doc_id=5900139				
<b>Title Description Comments:</b>		Construction Excavation Dewatering Fluids Treatment Project				
<b>Action Type:</b>		Response Requested - Reports				
<b>Action Date:</b>		8/5/1994				
<b>Received Issue Date:</b>		8/5/1994				
<b>Action:</b>		CAP/RAP - Other Report				
<b>Doc Link:</b>		https://geotracker.waterboards.ca.gov/view_documents_all?global_id=T0600191476&doc_id=5899743				
<b>Title Description Comments:</b>		Dewatering Lab Data				
<b>Action Type:</b>		Other Regulatory Actions				
<b>Action Date:</b>		7/11/1994				
<b>Received Issue Date:</b>		7/11/1994				
<b>Action:</b>		Staff Letter				
<b>Doc Link:</b>		https://geotracker.waterboards.ca.gov/view_documents?global_id=T0600191476&enforcement_id=6177984&temptable=ENFORCEMENT				
<b>Title Description Comments:</b>		Risk Management and Prevention Program Implementation				
<b>Action Type:</b>		Response Requested - Other				
<b>Action Date:</b>		6/6/1994				
<b>Received Issue Date:</b>		6/6/1994				
<b>Action:</b>		Other Report / Document				
<b>Doc Link:</b>		https://geotracker.waterboards.ca.gov/view_documents_all?global_id=T0600191476&doc_id=5784726				
<b>Title Description Comments:</b>						

Treatment Project

**Action Type:** Response Requested - Other  
**Action Date:** 5/20/1994  
**Received Issue Date:** 5/20/1994  
**Action:** Correspondence  
**Doc Link:** [https://geotracker.waterboards.ca.gov/view\\_documents\\_all?global\\_id=T0600191476&doc\\_id=5900135](https://geotracker.waterboards.ca.gov/view_documents_all?global_id=T0600191476&doc_id=5900135)  
**Title Description Comments:**

Construction Excavation Dewatering Fluids Treatment Project at Miles, Inc. Building 60

**Action Type:** Response Requested - Reports  
**Action Date:** 5/18/1994  
**Received Issue Date:** 5/18/1994  
**Action:** NPDES / WDR Reports  
**Doc Link:** [https://geotracker.waterboards.ca.gov/view\\_documents\\_all?global\\_id=T0600191476&doc\\_id=5900134](https://geotracker.waterboards.ca.gov/view_documents_all?global_id=T0600191476&doc_id=5900134)  
**Title Description Comments:**

Effluent Sampling and Analysis at Building 60 Construction Dewatering Project

**Action Type:** Other Regulatory Actions  
**Action Date:** 5/13/1994  
**Received Issue Date:** 5/13/1994  
**Action:** Staff Letter  
**Doc Link:** [https://geotracker.waterboards.ca.gov/view\\_documents?global\\_id=T0600191476&enforcement\\_id=6297924&temptable=ENFORCEMENT](https://geotracker.waterboards.ca.gov/view_documents?global_id=T0600191476&enforcement_id=6297924&temptable=ENFORCEMENT)  
**Title Description Comments:**

Quarterly Progress Report 15

**Action Type:** Other Regulatory Actions  
**Action Date:** 5/6/1994  
**Received Issue Date:** 5/6/1994  
**Action:** Technical Correspondence / Assistance / Other  
**Doc Link:** [https://geotracker.waterboards.ca.gov/view\\_documents?global\\_id=T0600191476&enforcement\\_id=6177981&temptable=ENFORCEMENT](https://geotracker.waterboards.ca.gov/view_documents?global_id=T0600191476&enforcement_id=6177981&temptable=ENFORCEMENT)  
**Title Description Comments:**

Review of the Miles Annual Report

**Action Type:** Other Regulatory Actions  
**Action Date:** 5/3/1994  
**Received Issue Date:** 5/3/1994  
**Action:** Staff Letter  
**Doc Link:** [https://geotracker.waterboards.ca.gov/view\\_documents?global\\_id=T0600191476&enforcement\\_id=6297937&temptable=ENFORCEMENT](https://geotracker.waterboards.ca.gov/view_documents?global_id=T0600191476&enforcement_id=6297937&temptable=ENFORCEMENT)  
**Title Description Comments:**

Usage of Treated Effluent for Dust Suppression

**Action Type:** Other Regulatory Actions  
**Action Date:** 5/3/1994  
**Received Issue Date:** 5/3/1994  
**Action:** Staff Letter  
**Doc Link:** [https://geotracker.waterboards.ca.gov/view\\_documents?global\\_id=T0600191476&enforcement\\_id=6297623&temptable=ENFORCEMENT](https://geotracker.waterboards.ca.gov/view_documents?global_id=T0600191476&enforcement_id=6297623&temptable=ENFORCEMENT)  
**Title Description Comments:**

Usage of Treated Effluent for Dust Suppression

**Action Type:** Other Regulatory Actions  
**Action Date:** 4/26/1994  
**Received Issue Date:** 4/26/1994  
**Action:** Technical Correspondence / Assistance / Other

<b>Map Key</b>	<b>Number of Records</b>	<b>Direction</b>	<b>Distance (mi/ft)</b>	<b>Elev/Diff (ft)</b>	<b>Site</b>	<b>DB</b>
<b>Doc Link:</b>					https://geotracker.waterboards.ca.gov/view_documents?global_id=T0600191476&enforcement_id=6177980&temptable=ENFORCEMENT	
<b>Title Description Comments:</b>					Review of the Miles Annual Report	
<b>Action Type:</b>					Response Requested - Reports	
<b>Action Date:</b>					4/19/1994	
<b>Received Issue Date:</b>					4/19/1994	
<b>Action:</b>					NPDES / WDR Reports	
<b>Doc Link:</b>					https://geotracker.waterboards.ca.gov/view_documents_all?global_id=T0600191476&doc_id=5900136	
<b>Title Description Comments:</b>					Effluent Sampling and Analysis at Building 60 Construction Dewatering Project	
<b>Action Type:</b>					Response Requested - Other	
<b>Action Date:</b>					4/19/1994	
<b>Received Issue Date:</b>					4/19/1994	
<b>Action:</b>					Correspondence	
<b>Doc Link:</b>					https://geotracker.waterboards.ca.gov/view_documents_all?global_id=T0600191476&doc_id=5784723	
<b>Title Description Comments:</b>					Resolution Letter of Non-Compliance	
<b>Action Type:</b>					Response Requested - Reports	
<b>Action Date:</b>					4/15/1994	
<b>Received Issue Date:</b>					4/15/1994	
<b>Action:</b>					NPDES / WDR Reports	
<b>Doc Link:</b>					https://geotracker.waterboards.ca.gov/view_documents_all?global_id=T0600191476&doc_id=5900133	
<b>Title Description Comments:</b>					Construction Excavation Dewatering Fluids Treatment Project	
<b>Action Type:</b>					Response Requested - Workplans	
<b>Action Date:</b>					3/10/1994	
<b>Received Issue Date:</b>					3/10/1994	
<b>Action:</b>					Site Investigation Workplan	
<b>Doc Link:</b>					https://geotracker.waterboards.ca.gov/view_documents_all?global_id=T0600191476&doc_id=5899871	
<b>Title Description Comments:</b>					Status of Proposed Site Characterization Activities	
<b>Action Type:</b>					Response Requested - Other	
<b>Action Date:</b>					2/16/1994	
<b>Received Issue Date:</b>					2/16/1994	
<b>Action:</b>					Other Report / Document	
<b>Doc Link:</b>					https://geotracker.waterboards.ca.gov/view_documents_all?global_id=T0600191476&doc_id=5899757	
<b>Title Description Comments:</b>					Miles/City/RWQCB Meeting Minutes	
<b>Action Type:</b>					Response Requested - Other	
<b>Action Date:</b>					2/1/1994	
<b>Received Issue Date:</b>					2/1/1994	
<b>Action:</b>					Request for Closure	
<b>Doc Link:</b>					https://geotracker.waterboards.ca.gov/view_documents_all?global_id=T0600191476&doc_id=5899528	
<b>Title Description Comments:</b>					Closure of Underground Storage Tanks and Associated Remedial Activities	
<b>Action Type:</b>					Response Requested - Workplans	
<b>Action Date:</b>					2/1/1994	
<b>Received Issue Date:</b>					2/1/1994	
<b>Action:</b>					Soil and Water Investigation Workplan	

<b>Map Key</b>	<b>Number of Records</b>	<b>Direction</b>	<b>Distance (mi/ft)</b>	<b>Elev/Diff (ft)</b>	<b>Site</b>	<b>DB</b>
<b>Doc Link:</b>					https://geotracker.waterboards.ca.gov/view_documents_all?global_id=T0600191476&doc_id=5899529	
<b>Title Description Comments:</b>						
Workplan for Initial Subsurface Investigation						
<b>Action Type:</b>					Leak Action	
<b>Action Date:</b>					1/1/1994	
<b>Received Issue Date:</b>						
<b>Action:</b>					Leak Reported	
<b>Doc Link:</b>						
<b>Title Description Comments:</b>						
<b>Action Type:</b>					Other Regulatory Actions	
<b>Action Date:</b>					12/20/1993	
<b>Received Issue Date:</b>					12/20/1993	
<b>Action:</b>					Staff Letter	
<b>Doc Link:</b>					https://geotracker.waterboards.ca.gov/view_documents?global_id=T0600191476&enforcement_id=6177989&temptable=ENFORCEMENT	
<b>Title Description Comments:</b>						
Building 38 Subsite						
<b>Action Type:</b>					Other Regulatory Actions	
<b>Action Date:</b>					12/17/1993	
<b>Received Issue Date:</b>					12/17/1993	
<b>Action:</b>					Staff Letter	
<b>Doc Link:</b>					https://geotracker.waterboards.ca.gov/view_documents?global_id=T0600191476&enforcement_id=6297621&temptable=ENFORCEMENT	
<b>Title Description Comments:</b>						
Reduction in Sampling Frequency for Effluent Discharge and Usage of Treated Effluent for Dust Suppression						
<b>Action Type:</b>					Response Requested - Reports	
<b>Action Date:</b>					12/10/1993	
<b>Received Issue Date:</b>					12/10/1993	
<b>Action:</b>					NPDES / WDR Reports	
<b>Doc Link:</b>					https://geotracker.waterboards.ca.gov/view_documents_all?global_id=T0600191476&doc_id=5900132	
<b>Title Description Comments:</b>						
Building 60 Construction Excavation Dewatering Project at Miles, Inc.						
<b>Action Type:</b>					Response Requested - Other	
<b>Action Date:</b>					12/9/1993	
<b>Received Issue Date:</b>					12/9/1993	
<b>Action:</b>					Other Report / Document	
<b>Doc Link:</b>					https://geotracker.waterboards.ca.gov/view_documents_all?global_id=T0600191476&doc_id=5784730	
<b>Title Description Comments:</b>						
Resolution of Non-Compliance Items from August 9, 1993						
<b>Action Type:</b>					Response Requested - Other	
<b>Action Date:</b>					12/6/1993	
<b>Received Issue Date:</b>					12/6/1993	
<b>Action:</b>					Other Report / Document	
<b>Doc Link:</b>					https://geotracker.waterboards.ca.gov/view_documents_all?global_id=T0600191476&doc_id=5784729	
<b>Title Description Comments:</b>						
Progress Report on Miles						
<b>Action Type:</b>					Response Requested - Other	
<b>Action Date:</b>					12/1/1993	
<b>Received Issue Date:</b>					12/1/1993	
<b>Action:</b>					Other Report / Document	
<b>Doc Link:</b>					https://geotracker.waterboards.ca.gov/view_documents_all?global_id=T0600191476&doc_id=5784728	

Map Key	Number of Records	Direction	Distance (mi/ft)	Elev/Diff (ft)	Site	DB
---------	-------------------	-----------	------------------	----------------	------	----

**Title Description Comments:**

Letter about Seismic Hazard Investigation

**Action Type:** Response Requested - Reports  
**Action Date:** 11/30/1993  
**Received Issue Date:** 11/30/1993  
**Action:** NPDES / WDR Reports  
**Doc Link:** [https://geotracker.waterboards.ca.gov/view\\_documents\\_all?global\\_id=T0600191476&doc\\_id=5900129](https://geotracker.waterboards.ca.gov/view_documents_all?global_id=T0600191476&doc_id=5900129)  
**Title Description Comments:**

Effluent Sampling and Analysis at Building 60 Construction Dewatering Project

**Action Type:** Response Requested - Reports  
**Action Date:** 11/22/1993  
**Received Issue Date:** 11/22/1993  
**Action:** NPDES / WDR Reports  
**Doc Link:** [https://geotracker.waterboards.ca.gov/view\\_documents\\_all?global\\_id=T0600191476&doc\\_id=5900141](https://geotracker.waterboards.ca.gov/view_documents_all?global_id=T0600191476&doc_id=5900141)  
**Title Description Comments:**

Effluent Sampling and Analysis at Building 60 Construction Dewatering Project

**Action Type:** Response Requested - Reports  
**Action Date:** 11/16/1993  
**Received Issue Date:** 11/16/1993  
**Action:** NPDES / WDR Reports  
**Doc Link:** [https://geotracker.waterboards.ca.gov/view\\_documents\\_all?global\\_id=T0600191476&doc\\_id=5900126](https://geotracker.waterboards.ca.gov/view_documents_all?global_id=T0600191476&doc_id=5900126)  
**Title Description Comments:**

Construction Excavation Dewatering Fluids Treatment Project

**Action Type:** Response Requested - Reports  
**Action Date:** 11/16/1993  
**Received Issue Date:** 11/16/1993  
**Action:** NPDES / WDR Reports  
**Doc Link:** [https://geotracker.waterboards.ca.gov/view\\_documents\\_all?global\\_id=T0600191476&doc\\_id=5900130](https://geotracker.waterboards.ca.gov/view_documents_all?global_id=T0600191476&doc_id=5900130)  
**Title Description Comments:**

Construction Excavation Dewatering Fluids Treatment Project at Miles Inc., Building 60

**Action Type:** Response Requested - Reports  
**Action Date:** 11/10/1993  
**Received Issue Date:** 11/10/1993  
**Action:** NPDES / WDR Reports  
**Doc Link:** [https://geotracker.waterboards.ca.gov/view\\_documents\\_all?global\\_id=T0600191476&doc\\_id=5900131](https://geotracker.waterboards.ca.gov/view_documents_all?global_id=T0600191476&doc_id=5900131)  
**Title Description Comments:**

Effluent Sampling and Analysis at Building 60 Construction Dewatering Project

**Action Type:** Response Requested - Reports  
**Action Date:** 11/4/1993  
**Received Issue Date:** 11/4/1993  
**Action:** NPDES / WDR Reports  
**Doc Link:** [https://geotracker.waterboards.ca.gov/view\\_documents\\_all?global\\_id=T0600191476&doc\\_id=5900122](https://geotracker.waterboards.ca.gov/view_documents_all?global_id=T0600191476&doc_id=5900122)  
**Title Description Comments:**

Effluent Sampling and Analysis at Building 60 Construction Dewatering Project

**Action Type:** Response Requested - Reports  
**Action Date:** 10/22/1993  
**Received Issue Date:** 10/22/1993  
**Action:** NPDES / WDR Reports  
**Doc Link:** [https://geotracker.waterboards.ca.gov/view\\_documents\\_all?global\\_id=T0600191476&doc\\_id=5900127](https://geotracker.waterboards.ca.gov/view_documents_all?global_id=T0600191476&doc_id=5900127)



<b>Map Key</b>	<b>Number of Records</b>	<b>Direction</b>	<b>Distance (mi/ft)</b>	<b>Elev/Diff (ft)</b>	<b>Site</b>	<b>DB</b>
----------------	--------------------------	------------------	-------------------------	-----------------------	-------------	-----------

**Title Description Comments:**

Effluent Sampling and Analysis at Building 60 Construction Dewatering Project

**Action Type:** Response Requested - Reports  
**Action Date:** 10/20/1993  
**Received Issue Date:** 10/20/1993  
**Action:** NPDES / WDR Reports  
**Doc Link:** [https://geotracker.waterboards.ca.gov/view\\_documents\\_all?global\\_id=T0600191476&doc\\_id=5900140](https://geotracker.waterboards.ca.gov/view_documents_all?global_id=T0600191476&doc_id=5900140)

**Title Description Comments:**

Effluent Sampling and Analysis at Building 60 Construction Dewatering Project

**Action Type:** Response Requested - Other  
**Action Date:** 9/30/1993  
**Received Issue Date:** 9/30/1993  
**Action:** Correspondence  
**Doc Link:** [https://geotracker.waterboards.ca.gov/view\\_documents\\_all?global\\_id=T0600191476&doc\\_id=5900138](https://geotracker.waterboards.ca.gov/view_documents_all?global_id=T0600191476&doc_id=5900138)

**Title Description Comments:**

Groundwater Discharge Resulting from Excavation Dewatering at Miles Inc. Building 60

**Action Type:** Other Regulatory Actions  
**Action Date:** 9/28/1993  
**Received Issue Date:** 9/28/1993  
**Action:** Staff Letter  
**Doc Link:** [https://geotracker.waterboards.ca.gov/view\\_documents?global\\_id=T0600191476&enforcement\\_id=6297935&temptable=ENFORCEMENT](https://geotracker.waterboards.ca.gov/view_documents?global_id=T0600191476&enforcement_id=6297935&temptable=ENFORCEMENT)

**Title Description Comments:**

Re: Dewatering Project, Building 60, Miles, Inc.

**Action Type:** Response Requested - Reports  
**Action Date:** 9/27/1993  
**Received Issue Date:** 9/27/1993  
**Action:** Monitoring Report - Quarterly  
**Doc Link:** [https://geotracker.waterboards.ca.gov/view\\_documents\\_all?global\\_id=T0600191476&doc\\_id=5898917](https://geotracker.waterboards.ca.gov/view_documents_all?global_id=T0600191476&doc_id=5898917)

**Title Description Comments:**

Quarterly Groundwater Monitoring Report 12

**Action Type:** Response Requested - Reports  
**Action Date:** 9/8/1993  
**Received Issue Date:** 9/8/1993  
**Action:** NPDES / WDR Reports  
**Doc Link:** [https://geotracker.waterboards.ca.gov/view\\_documents\\_all?global\\_id=T0600191476&doc\\_id=5900128](https://geotracker.waterboards.ca.gov/view_documents_all?global_id=T0600191476&doc_id=5900128)

**Title Description Comments:**

Groundwater Discharge Resulting from Dewatering for the Building 60 Construction Project

**Action Type:** Other Regulatory Actions  
**Action Date:** 7/9/1993  
**Received Issue Date:** 7/9/1993  
**Action:** Staff Letter  
**Doc Link:** [https://geotracker.waterboards.ca.gov/view\\_documents?global\\_id=T0600191476&enforcement\\_id=6297933&temptable=ENFORCEMENT](https://geotracker.waterboards.ca.gov/view_documents?global_id=T0600191476&enforcement_id=6297933&temptable=ENFORCEMENT)

**Title Description Comments:**

Groundwater Discharge Resulting from Dewatering for the Building 60 Construction Project

**Action Type:** Other Regulatory Actions  
**Action Date:** 7/6/1993  
**Received Issue Date:** 7/6/1993  
**Action:** Staff Letter

<b>Map Key</b>	<b>Number of Records</b>	<b>Direction</b>	<b>Distance (mi/ft)</b>	<b>Elev/Diff (ft)</b>	<b>Site</b>	<b>DB</b>
----------------	--------------------------	------------------	-------------------------	-----------------------	-------------	-----------

**Doc Link:** [https://geotracker.waterboards.ca.gov/view\\_documents?global\\_id=T0600191476&enforcement\\_id=6297942&temptable=ENFORCEMENT](https://geotracker.waterboards.ca.gov/view_documents?global_id=T0600191476&enforcement_id=6297942&temptable=ENFORCEMENT)

**Title Description Comments:**

Case Closure for Miles, Inc. Building 38 Sub-Site

**Action Type:** Response Requested - Other  
**Action Date:** 7/2/1993  
**Received Issue Date:** 7/2/1993  
**Action:** Other Report / Document  
**Doc Link:** [https://geotracker.waterboards.ca.gov/view\\_documents\\_all?global\\_id=T0600191476&doc\\_id=5899506](https://geotracker.waterboards.ca.gov/view_documents_all?global_id=T0600191476&doc_id=5899506)

**Title Description Comments:**

Application for Temporary Discharge of Groundwater

**Action Type:** Other Regulatory Actions  
**Action Date:** 6/7/1993  
**Received Issue Date:** 6/7/1993  
**Action:** Staff Letter  
**Doc Link:** [https://geotracker.waterboards.ca.gov/view\\_documents?global\\_id=T0600191476&enforcement\\_id=6297581&temptable=ENFORCEMENT](https://geotracker.waterboards.ca.gov/view_documents?global_id=T0600191476&enforcement_id=6297581&temptable=ENFORCEMENT)

**Title Description Comments:**

Response to letters dated; May 24, 1993 and May 28, 1993

**Action Type:** Response Requested - Reports  
**Action Date:** 5/27/1993  
**Received Issue Date:** 5/27/1993  
**Action:** Monitoring Report - Quarterly  
**Doc Link:** [https://geotracker.waterboards.ca.gov/view\\_documents\\_all?global\\_id=T0600191476&doc\\_id=5898914](https://geotracker.waterboards.ca.gov/view_documents_all?global_id=T0600191476&doc_id=5898914)

**Title Description Comments:**

Quarterly Groundwater Monitoring Report 11; Site Investigation and Groundwater Monitoring Program

**Action Type:** Response Requested - Reports  
**Action Date:** 4/2/1993  
**Received Issue Date:** 4/2/1993  
**Action:** Monitoring Report - Quarterly  
**Doc Link:** [https://geotracker.waterboards.ca.gov/view\\_documents\\_all?global\\_id=T0600191476&doc\\_id=5898915](https://geotracker.waterboards.ca.gov/view_documents_all?global_id=T0600191476&doc_id=5898915)

**Title Description Comments:**

Quarterly Groundwater Monitoring Report 10; Site Investigation and Groundwater Monitoring Program

**Action Type:** Response Requested - Reports  
**Action Date:** 12/15/1992  
**Received Issue Date:** 12/15/1992  
**Action:** Monitoring Report - Quarterly  
**Doc Link:** [https://geotracker.waterboards.ca.gov/view\\_documents\\_all?global\\_id=T0600191476&doc\\_id=5898916](https://geotracker.waterboards.ca.gov/view_documents_all?global_id=T0600191476&doc_id=5898916)

**Title Description Comments:**

Quarterly Groundwater Monitoring Report 9; Site Investigation and Groundwater Monitoring Program

**Action Type:** Response Requested - Reports  
**Action Date:** 8/20/1992  
**Received Issue Date:** 8/20/1992  
**Action:** Site Investigation  
**Doc Link:** [https://geotracker.waterboards.ca.gov/view\\_documents\\_all?global\\_id=T0600191476&doc\\_id=5899753](https://geotracker.waterboards.ca.gov/view_documents_all?global_id=T0600191476&doc_id=5899753)

**Title Description Comments:**

Environmental Investigations

**Action Type:** Response Requested - Reports  
**Action Date:** 8/7/1992  
**Received Issue Date:** 8/7/1992

<b>Map Key</b>	<b>Number of Records</b>	<b>Direction</b>	<b>Distance (mi/ft)</b>	<b>Elev/Diff (ft)</b>	<b>Site</b>	<b>DB</b>
<b>Action:</b>					Tank Removal Report / UST Sampling Report	
<b>Doc Link:</b>					<a href="https://geotracker.waterboards.ca.gov/view_documents_all?global_id=T0600191476&amp;doc_id=5898946">https://geotracker.waterboards.ca.gov/view_documents_all?global_id=T0600191476&amp;doc_id=5898946</a>	
<b>Title Description Comments:</b>						
					Closure of Underground Storage Tanks at Building 49	
<b>Action Type:</b>					Response Requested - Reports	
<b>Action Date:</b>					6/11/1992	
<b>Received Issue Date:</b>					6/11/1992	
<b>Action:</b>					CAP/RAP - Other Report	
<b>Doc Link:</b>					<a href="https://geotracker.waterboards.ca.gov/view_documents_all?global_id=T0600191476&amp;doc_id=5900015">https://geotracker.waterboards.ca.gov/view_documents_all?global_id=T0600191476&amp;doc_id=5900015</a>	
<b>Title Description Comments:</b>						
					Summary of Results - Bulding 2-Building 4 soil remediation	
<b>Action Type:</b>					Response Requested - Other	
<b>Action Date:</b>					3/2/1992	
<b>Received Issue Date:</b>					3/2/1992	
<b>Action:</b>					Correspondence	
<b>Doc Link:</b>					<a href="https://geotracker.waterboards.ca.gov/view_documents_all?global_id=T0600191476&amp;doc_id=5899749">https://geotracker.waterboards.ca.gov/view_documents_all?global_id=T0600191476&amp;doc_id=5899749</a>	
<b>Title Description Comments:</b>						
					Approval of GW Monitoring Plan	
<b>Action Type:</b>					Response Requested - Other	
<b>Action Date:</b>					2/28/1992	
<b>Received Issue Date:</b>					2/28/1992	
<b>Action:</b>					Other Report / Document	
<b>Doc Link:</b>					<a href="https://geotracker.waterboards.ca.gov/view_documents_all?global_id=T0600191476&amp;doc_id=5899740">https://geotracker.waterboards.ca.gov/view_documents_all?global_id=T0600191476&amp;doc_id=5899740</a>	
<b>Title Description Comments:</b>						
					Cooling Tower analytical data	
<b>Action Type:</b>					Other Regulatory Actions	
<b>Action Date:</b>					1/29/1992	
<b>Received Issue Date:</b>					1/29/1992	
<b>Action:</b>					Technical Correspondence / Assistance / Other	
<b>Doc Link:</b>					<a href="https://geotracker.waterboards.ca.gov/view_documents?global_id=T0600191476&amp;enforcement_id=6297582&amp;temptable=ENFORCEMENT">https://geotracker.waterboards.ca.gov/view_documents?global_id=T0600191476&amp;enforcement_id=6297582&amp;temptable=ENFORCEMENT</a>	
<b>Title Description Comments:</b>						
					Miles/Cutter Site Remediation	
<b>Action Type:</b>					Response Requested - Reports	
<b>Action Date:</b>					10/18/1991	
<b>Received Issue Date:</b>					10/18/1991	
<b>Action:</b>					Phase I Assessment Report	
<b>Doc Link:</b>					<a href="https://geotracker.waterboards.ca.gov/view_documents_all?global_id=T0600191476&amp;doc_id=5899742">https://geotracker.waterboards.ca.gov/view_documents_all?global_id=T0600191476&amp;doc_id=5899742</a>	
<b>Title Description Comments:</b>						
					Evaluation of Aquatic Park	
<b>Action Type:</b>					Response Requested - Reports	
<b>Action Date:</b>					10/18/1991	
<b>Received Issue Date:</b>					10/18/1991	
<b>Action:</b>					CAP/RAP - Other Report	
<b>Doc Link:</b>					<a href="https://geotracker.waterboards.ca.gov/view_documents_all?global_id=T0600191476&amp;doc_id=5899756">https://geotracker.waterboards.ca.gov/view_documents_all?global_id=T0600191476&amp;doc_id=5899756</a>	
<b>Title Description Comments:</b>						
					10/10/91 Meeting regarding remedial activities	
<b>Action Type:</b>					Response Requested - Other	
<b>Action Date:</b>					10/17/1991	
<b>Received Issue Date:</b>					10/17/1991	

<b>Map Key</b>	<b>Number of Records</b>	<b>Direction</b>	<b>Distance (mi/ft)</b>	<b>Elev/Diff (ft)</b>	<b>Site</b>	<b>DB</b>
<b>Action:</b>					Correspondence	
<b>Doc Link:</b>					<a href="https://geotracker.waterboards.ca.gov/view_documents_all?global_id=T0600191476&amp;doc_id=5899762">https://geotracker.waterboards.ca.gov/view_documents_all?global_id=T0600191476&amp;doc_id=5899762</a>	
<b>Title Description Comments:</b>					Storm Drain Discharge of Cooling Water	
<b>Action Type:</b>					Other Regulatory Actions	
<b>Action Date:</b>					10/11/1991	
<b>Received Issue Date:</b>					10/11/1991	
<b>Action:</b>					Staff Letter	
<b>Doc Link:</b>					<a href="https://geotracker.waterboards.ca.gov/view_documents?global_id=T0600191476&amp;enforcement_id=6297618&amp;temptable=ENFORCEMENT">https://geotracker.waterboards.ca.gov/view_documents?global_id=T0600191476&amp;enforcement_id=6297618&amp;temptable=ENFORCEMENT</a>	
<b>Title Description Comments:</b>					Summary of October 10, 1991 Meeting	
<b>Action Type:</b>					Response Requested - Other	
<b>Action Date:</b>					6/22/1991	
<b>Received Issue Date:</b>					6/22/1991	
<b>Action:</b>					Other Report / Document	
<b>Doc Link:</b>					<a href="https://geotracker.waterboards.ca.gov/view_documents_all?global_id=T0600191476&amp;doc_id=5784727">https://geotracker.waterboards.ca.gov/view_documents_all?global_id=T0600191476&amp;doc_id=5784727</a>	
<b>Title Description Comments:</b>					Planning Commission Community Workshop	
<b>Action Type:</b>					Response Requested - Other	
<b>Action Date:</b>					6/2/1991	
<b>Received Issue Date:</b>					6/2/1991	
<b>Action:</b>					Other Report / Document	
<b>Doc Link:</b>					<a href="https://geotracker.waterboards.ca.gov/view_documents_all?global_id=T0600191476&amp;doc_id=5784725">https://geotracker.waterboards.ca.gov/view_documents_all?global_id=T0600191476&amp;doc_id=5784725</a>	
<b>Title Description Comments:</b>					Miles Cutter Public Review Process	
<b>Action Type:</b>					Other Regulatory Actions	
<b>Action Date:</b>					3/22/1990	
<b>Received Issue Date:</b>					3/22/1990	
<b>Action:</b>					Staff Letter	
<b>Doc Link:</b>					<a href="https://geotracker.waterboards.ca.gov/view_documents?global_id=T0600191476&amp;enforcement_id=6297579&amp;temptable=ENFORCEMENT">https://geotracker.waterboards.ca.gov/view_documents?global_id=T0600191476&amp;enforcement_id=6297579&amp;temptable=ENFORCEMENT</a>	
<b>Title Description Comments:</b>					Underground Tank Removals	
<b>Action Type:</b>					Response Requested - Reports	
<b>Action Date:</b>					3/11/1988	
<b>Received Issue Date:</b>					3/11/1988	
<b>Action:</b>					CAP/RAP - Other Report	
<b>Doc Link:</b>					<a href="https://geotracker.waterboards.ca.gov/view_documents_all?global_id=T0600191476&amp;doc_id=5900013">https://geotracker.waterboards.ca.gov/view_documents_all?global_id=T0600191476&amp;doc_id=5900013</a>	
<b>Title Description Comments:</b>					Contaminated Soil Removal Report	
<b>Action Type:</b>					Response Requested - Workplans	
<b>Action Date:</b>					10/23/1987	
<b>Received Issue Date:</b>					10/23/1987	
<b>Action:</b>					Corrective Action Plan / Remedial Action Plan	
<b>Doc Link:</b>					<a href="https://geotracker.waterboards.ca.gov/view_documents_all?global_id=T0600191476&amp;doc_id=5899759">https://geotracker.waterboards.ca.gov/view_documents_all?global_id=T0600191476&amp;doc_id=5899759</a>	
<b>Title Description Comments:</b>					Remediation Plan: Oil Tank 12K1 Site	
<b>Action Type:</b>					Response Requested - Reports	
<b>Action Date:</b>					8/11/1987	

**Received Issue Date:** 8/11/1987  
**Action:** Tank Removal Report / UST Sampling Report  
**Doc Link:** [https://geotracker.waterboards.ca.gov/view\\_documents\\_all?global\\_id=T0600191476&doc\\_id=5900009](https://geotracker.waterboards.ca.gov/view_documents_all?global_id=T0600191476&doc_id=5900009)  
**Title Description Comments:**

Interim Report UST Removal Sampling

**Action Type:** Response Requested - Reports  
**Action Date:** 7/6/1987  
**Received Issue Date:** 7/6/1987  
**Action:** Soil and Water Investigation Report  
**Doc Link:** [https://geotracker.waterboards.ca.gov/view\\_documents\\_all?global\\_id=T0600191476&doc\\_id=5899872](https://geotracker.waterboards.ca.gov/view_documents_all?global_id=T0600191476&doc_id=5899872)  
**Title Description Comments:**

Report of Soil and Ground Water Investigation

**Sites from GeoTracker Search - Documents (as of Feb 24, 2020)**

**Document Type:** Site Documents **Submitted:**  
**Document Date:** 9/6/2017 **Submitted By:** TOM MAGNEY (REGULATOR)  
**Size :**  
**Title:** FILE AND GEOTRACKER REVIEW; PREPARATION AND SUBMITTAL OF ANNUAL ESTIMATE LETTER FOR SCP COST RECOVERY OVERSIGHT  
**Title Link:** [https://geotracker.waterboards.ca.gov/view\\_documents?global\\_id=T0600191476&enforcement\\_id=6335735](https://geotracker.waterboards.ca.gov/view_documents?global_id=T0600191476&enforcement_id=6335735)  
**Type:** TECHNICAL CORRESPONDENCE / ASSISTANCE / OTHER

**Document Type:** Site Documents **Submitted:**  
**Document Date:** 10/25/2016 **Submitted By:** (REGULATOR)  
**Size :**  
**Title:** SITE CLEANUP PROGRAM RECOVERY OF OVERSIGHT COSTS AT THE PROPERTY LOCATED AT 2550 7TH STREET, BERKELEY - CR ENROLLMENT LETTER  
**Title Link:** [https://geotracker.waterboards.ca.gov/view\\_documents?global\\_id=T0600191476&enforcement\\_id=6301928](https://geotracker.waterboards.ca.gov/view_documents?global_id=T0600191476&enforcement_id=6301928)  
**Type:** COST RECOVERY AGREEMENT / N. OF REIMBURSEMENT

**Document Type:** Site Documents **Submitted:**  
**Document Date:** 10/7/2009 **Submitted By:** ASHA TURMAN (REGULATOR)  
**Size :**  
**Title:** MEETING AGENDA TALKING POINTS  
**Title Link:** [https://geotracker.waterboards.ca.gov/view\\_documents?global\\_id=T0600191476&document\\_id=5899752](https://geotracker.waterboards.ca.gov/view_documents?global_id=T0600191476&document_id=5899752)  
**Type:** OTHER REPORT / DOCUMENT

**Document Type:** Site Documents **Submitted:**  
**Document Date:** 8/26/2009 **Submitted By:** ASHA TURMAN (REGULATOR)  
**Size :**  
**Title:** RE: BAYER/MILES/CUTTER - TMDS RECOMMENDATION FOR CASE CLOSURE  
**Title Link:** [https://geotracker.waterboards.ca.gov/view\\_documents?global\\_id=T0600191476&enforcement\\_id=6297945](https://geotracker.waterboards.ca.gov/view_documents?global_id=T0600191476&enforcement_id=6297945)  
**Type:** STAFF LETTER

**Document Type:** Site Documents **Submitted:**  
**Document Date:** 7/23/2009 **Submitted By:** ASHA TURMAN (REGULATOR)  
**Size :**  
**Title:** CASE CLOSURE RECOMMENDATIONS  
**Title Link:** [https://geotracker.waterboards.ca.gov/view\\_documents?global\\_id=T0600191476&enforcement\\_id=6297948](https://geotracker.waterboards.ca.gov/view_documents?global_id=T0600191476&enforcement_id=6297948)  
**Type:** STAFF LETTER

**Document Type:** Site Documents **Submitted:**  
**Document Date:** 7/23/2009 **Submitted By:** ASHA TURMAN (REGULATOR)  
**Size :**  
**Title:** BAYER/MILES/CUTTER - TMDS RECOMMENDATION FOR CASE CLOSURE  
**Title Link:** [https://geotracker.waterboards.ca.gov/view\\_documents?global\\_id=T0600191476&enforcement\\_id=6297943](https://geotracker.waterboards.ca.gov/view_documents?global_id=T0600191476&enforcement_id=6297943)  
**Type:** STAFF LETTER

**Document Type:** Site Documents **Submitted:**  
**Document Date:** 6/5/2009 **Submitted By:** ASHA TURMAN (REGULATOR)  
**Size :**  
**Title:** SITE CLOSURE REQUEST

<b>Map Key</b>	<b>Number of Records</b>	<b>Direction</b>	<b>Distance (mi/ft)</b>	<b>Elev/Diff (ft)</b>	<b>Site</b>	<b>DB</b>
<b>Title Link:</b> <b>Type:</b>					https://geotracker.waterboards.ca.gov/view_documents?global_id=T0600191476&enforcement_id=6297950 STAFF LETTER	
<b>Document Type:</b> <b>Document Date:</b> <b>Size :</b> <b>Title:</b> <b>Title Link:</b> <b>Type:</b>	Site Documents 9/22/2000				<b>Submitted:</b> <b>Submitted By:</b> (REGULATOR)  INSPECTION FORM https://geotracker.waterboards.ca.gov/view_documents?global_id=T0600191476&enforcement_id=6177985 SITE VISIT / INSPECTION / SAMPLING	
<b>Document Type:</b> <b>Document Date:</b> <b>Size :</b> <b>Title:</b> <b>Title Link:</b> <b>Type:</b>	Site Documents 7/7/1997				<b>Submitted:</b> <b>Submitted By:</b> ASHA TURMAN (REGULATOR)  THIRD PARTY REVIEW, FORMER COLGATE PALMOLIVE PLANT, 2700 SEVENTH STREET https://geotracker.waterboards.ca.gov/view_documents?global_id=T0600191476&document_id=5899520 OTHER REPORT / DOCUMENT	
<b>Document Type:</b> <b>Document Date:</b> <b>Size :</b> <b>Title:</b> <b>Title Link:</b> <b>Type:</b>	Site Documents 3/6/1996				<b>Submitted:</b> <b>Submitted By:</b> ASHA TURMAN (REGULATOR)  NOTIFICATION OF ACCIDENTAL RELEASE - BAYER https://geotracker.waterboards.ca.gov/view_documents?global_id=T0600191476&document_id=5899746 CORRESPONDENCE	
<b>Document Type:</b> <b>Document Date:</b> <b>Size :</b> <b>Title:</b> <b>Title Link:</b> <b>Type:</b>	Site Documents 5/15/1995				<b>Submitted:</b> <b>Submitted By:</b> (REGULATOR)  ACKNOWLEDGEMENT OF UNITS OPERATING UNDER CONDITIONAL AUTHORIZATION AND CONDITIONAL EXEMPTION https://geotracker.waterboards.ca.gov/view_documents?global_id=T0600191476&enforcement_id=6177982 TECHNICAL CORRESPONDENCE / ASSISTANCE / OTHER	
<b>Document Type:</b> <b>Document Date:</b> <b>Size :</b> <b>Title:</b> <b>Title Link:</b> <b>Type:</b>	Site Documents 4/17/1995				<b>Submitted:</b> <b>Submitted By:</b> ASHA TURMAN (REGULATOR)  NOTIFICATION OF NAME CHANGE https://geotracker.waterboards.ca.gov/view_documents?global_id=T0600191476&document_id=5899744 CORRESPONDENCE	
<b>Document Type:</b> <b>Document Date:</b> <b>Size :</b> <b>Title:</b> <b>Title Link:</b> <b>Type:</b>	Site Documents 9/16/1994				<b>Submitted:</b> <b>Submitted By:</b> ASHA TURMAN (REGULATOR)  AGENDA FOR MEETING https://geotracker.waterboards.ca.gov/view_documents?global_id=T0600191476&document_id=5899750 TECHNICAL MEMOS	
<b>Document Type:</b> <b>Document Date:</b> <b>Size :</b> <b>Title:</b> <b>Title Link:</b> <b>Type:</b>	Site Documents 8/8/1994				<b>Submitted:</b> <b>Submitted By:</b> ASHA TURMAN (REGULATOR)  CONSTRUCTION EXCAVATION DEWATERING FLUIDS TREATMENT PROJECT https://geotracker.waterboards.ca.gov/view_documents?global_id=T0600191476&document_id=5900139 NPDES / WDR REPORTS	
<b>Document Type:</b> <b>Document Date:</b> <b>Size :</b> <b>Title:</b> <b>Title Link:</b> <b>Type:</b>	Site Documents 8/5/1994				<b>Submitted:</b> <b>Submitted By:</b> ASHA TURMAN (REGULATOR)  DEWATERING LAB DATA https://geotracker.waterboards.ca.gov/view_documents?global_id=T0600191476&document_id=5899743 CAP/RAP - OTHER REPORT	
<b>Document Type:</b> <b>Document Date:</b> <b>Size :</b> <b>Title:</b> <b>Title Link:</b> <b>Type:</b>	Site Documents 7/11/1994				<b>Submitted:</b> <b>Submitted By:</b> (REGULATOR)  RISK MANAGMENT AND PREVENTION PROGRAM IMPLEMENTATION https://geotracker.waterboards.ca.gov/view_documents?global_id=T0600191476&enforcement_id=6177984 STAFF LETTER	
<b>Document Type:</b> <b>Document Date:</b>	Site Documents 6/6/1994				<b>Submitted:</b> <b>Submitted By:</b> (REGULATOR)	

<b>Map Key</b>	<b>Number of Records</b>	<b>Direction</b>	<b>Distance (mi/ft)</b>	<b>Elev/Diff (ft)</b>	<b>Site</b>	<b>DB</b>
<b>Size :</b>						
<b>Title:</b>					TREATMENT PROJECT	
<b>Title Link:</b>					<a href="https://geotracker.waterboards.ca.gov/view_documents?global_id=T0600191476&amp;document_id=5784726">https://geotracker.waterboards.ca.gov/view_documents?global_id=T0600191476&amp;document_id=5784726</a>	
<b>Type:</b>					OTHER REPORT / DOCUMENT	
<b>Document Type:</b>	Site Documents				<b>Submitted:</b>	
<b>Document Date:</b>	5/20/1994				<b>Submitted By:</b>	ASHA TURMAN (REGULATOR)
<b>Size :</b>						
<b>Title:</b>					CONSTRUCTION EXCAVATION DEWATERING FLUIDS TREATMENT PROJECT AT MILES, INC. BUILDING 60	
<b>Title Link:</b>					<a href="https://geotracker.waterboards.ca.gov/view_documents?global_id=T0600191476&amp;document_id=5900135">https://geotracker.waterboards.ca.gov/view_documents?global_id=T0600191476&amp;document_id=5900135</a>	
<b>Type:</b>					CORRESPONDENCE	
<b>Document Type:</b>	Site Documents				<b>Submitted:</b>	
<b>Document Date:</b>	5/18/1994				<b>Submitted By:</b>	ASHA TURMAN (REGULATOR)
<b>Size :</b>						
<b>Title:</b>					EFFLUENT SAMPLING AND ANALYSIS AT BUILDING 60 CONSTRUCTION DEWATERING PROJECT	
<b>Title Link:</b>					<a href="https://geotracker.waterboards.ca.gov/view_documents?global_id=T0600191476&amp;document_id=5900134">https://geotracker.waterboards.ca.gov/view_documents?global_id=T0600191476&amp;document_id=5900134</a>	
<b>Type:</b>					NPDES / WDR REPORTS	
<b>Document Type:</b>	Site Documents				<b>Submitted:</b>	
<b>Document Date:</b>	5/13/1994				<b>Submitted By:</b>	ASHA TURMAN (REGULATOR)
<b>Size :</b>						
<b>Title:</b>					QUARTERLY PROGRESS REPORT 15	
<b>Title Link:</b>					<a href="https://geotracker.waterboards.ca.gov/view_documents?global_id=T0600191476&amp;enforcement_id=6297924">https://geotracker.waterboards.ca.gov/view_documents?global_id=T0600191476&amp;enforcement_id=6297924</a>	
<b>Type:</b>					STAFF LETTER	
<b>Document Type:</b>	Site Documents				<b>Submitted:</b>	
<b>Document Date:</b>	5/6/1994				<b>Submitted By:</b>	(REGULATOR)
<b>Size :</b>						
<b>Title:</b>					REVIEW OF THE MILES ANNUAL REPORT	
<b>Title Link:</b>					<a href="https://geotracker.waterboards.ca.gov/view_documents?global_id=T0600191476&amp;enforcement_id=6177981">https://geotracker.waterboards.ca.gov/view_documents?global_id=T0600191476&amp;enforcement_id=6177981</a>	
<b>Type:</b>					TECHNICAL CORRESPONDENCE / ASSISTANCE / OTHER	
<b>Document Type:</b>	Site Documents				<b>Submitted:</b>	
<b>Document Date:</b>	5/3/1994				<b>Submitted By:</b>	ASHA TURMAN (REGULATOR)
<b>Size :</b>						
<b>Title:</b>					USAGE OF TREATED EFFLUENT FOR DUST SUPPRESSION	
<b>Title Link:</b>					<a href="https://geotracker.waterboards.ca.gov/view_documents?global_id=T0600191476&amp;enforcement_id=6297937">https://geotracker.waterboards.ca.gov/view_documents?global_id=T0600191476&amp;enforcement_id=6297937</a>	
<b>Type:</b>					STAFF LETTER	
<b>Document Type:</b>	Site Documents				<b>Submitted:</b>	
<b>Document Date:</b>	5/3/1994				<b>Submitted By:</b>	ASHA TURMAN (REGULATOR)
<b>Size :</b>						
<b>Title:</b>					USAGE OF TREATED EFFLUENT FOR DUST SUPPRESSION	
<b>Title Link:</b>					<a href="https://geotracker.waterboards.ca.gov/view_documents?global_id=T0600191476&amp;enforcement_id=6297623">https://geotracker.waterboards.ca.gov/view_documents?global_id=T0600191476&amp;enforcement_id=6297623</a>	
<b>Type:</b>					STAFF LETTER	
<b>Document Type:</b>	Site Documents				<b>Submitted:</b>	
<b>Document Date:</b>	4/26/1994				<b>Submitted By:</b>	(REGULATOR)
<b>Size :</b>						
<b>Title:</b>					REVIEW OF THE MILES ANNUAL REPORT	
<b>Title Link:</b>					<a href="https://geotracker.waterboards.ca.gov/view_documents?global_id=T0600191476&amp;enforcement_id=6177980">https://geotracker.waterboards.ca.gov/view_documents?global_id=T0600191476&amp;enforcement_id=6177980</a>	
<b>Type:</b>					TECHNICAL CORRESPONDENCE / ASSISTANCE / OTHER	
<b>Document Type:</b>	Site Documents				<b>Submitted:</b>	
<b>Document Date:</b>	4/19/1994				<b>Submitted By:</b>	(REGULATOR)
<b>Size :</b>						
<b>Title:</b>					RESOLUTION LETTER OF NON-COMPLIANCE	
<b>Title Link:</b>					<a href="https://geotracker.waterboards.ca.gov/view_documents?global_id=T0600191476&amp;document_id=5784723">https://geotracker.waterboards.ca.gov/view_documents?global_id=T0600191476&amp;document_id=5784723</a>	
<b>Type:</b>					CORRESPONDENCE	
<b>Document Type:</b>	Site Documents				<b>Submitted:</b>	
<b>Document Date:</b>	4/19/1994				<b>Submitted By:</b>	ASHA TURMAN (REGULATOR)
<b>Size :</b>						
<b>Title:</b>					EFFLUENT SAMPLING AND ANALYSIS AT BUILDING 60 CONSTRUCTION DWATERING PROJECT	
<b>Title Link:</b>					<a href="https://geotracker.waterboards.ca.gov/view_documents?global_id=T0600191476&amp;document_id=5900136">https://geotracker.waterboards.ca.gov/view_documents?global_id=T0600191476&amp;document_id=5900136</a>	
<b>Type:</b>					NPDES / WDR REPORTS	

<b>Map Key</b>	<b>Number of Records</b>	<b>Direction</b>	<b>Distance (mi/ft)</b>	<b>Elev/Diff (ft)</b>	<b>Site</b>	<b>DB</b>
<b>Document Type:</b> <b>Document Date:</b> <b>Size :</b> <b>Title:</b> <b>Title Link:</b> <b>Type:</b>	Site Documents 4/15/1994				<b>Submitted:</b> <b>Submitted By:</b> ASHA TURMAN (REGULATOR)	
					CONSTRUCTION EXCAVATION DEWATERING FLUIDS TREATMENT PROJECT <a href="https://geotracker.waterboards.ca.gov/view_documents?global_id=T0600191476&amp;document_id=5900133">https://geotracker.waterboards.ca.gov/view_documents?global_id=T0600191476&amp;document_id=5900133</a> NPDES / WDR REPORTS	
<b>Document Type:</b> <b>Document Date:</b> <b>Size :</b> <b>Title:</b> <b>Title Link:</b> <b>Type:</b>	Site Documents 3/10/1994				<b>Submitted:</b> <b>Submitted By:</b> ASHA TURMAN (REGULATOR)	
					STATUS OF PROPOSED SITE CHARACTERIZATION ACTIVITIES <a href="https://geotracker.waterboards.ca.gov/view_documents?global_id=T0600191476&amp;document_id=5899871">https://geotracker.waterboards.ca.gov/view_documents?global_id=T0600191476&amp;document_id=5899871</a> SITE INVESTIGATION WORKPLAN	
<b>Document Type:</b> <b>Document Date:</b> <b>Size :</b> <b>Title:</b> <b>Title Link:</b> <b>Type:</b>	Site Documents 2/16/1994				<b>Submitted:</b> <b>Submitted By:</b> ASHA TURMAN (REGULATOR)	
					MILES/CITY/RWQCB MEETING MINUTES <a href="https://geotracker.waterboards.ca.gov/view_documents?global_id=T0600191476&amp;document_id=5899757">https://geotracker.waterboards.ca.gov/view_documents?global_id=T0600191476&amp;document_id=5899757</a> OTHER REPORT / DOCUMENT	
<b>Document Type:</b> <b>Document Date:</b> <b>Size :</b> <b>Title:</b> <b>Title Link:</b> <b>Type:</b>	Site Documents 2/1/1994				<b>Submitted:</b> <b>Submitted By:</b> ASHA TURMAN (REGULATOR)	
					CLOSURE OF UNDERGROUND STORAGE TANKS AND ASSOCIATED REMEDIAL ACTIVITIES <a href="https://geotracker.waterboards.ca.gov/view_documents?global_id=T0600191476&amp;document_id=5899528">https://geotracker.waterboards.ca.gov/view_documents?global_id=T0600191476&amp;document_id=5899528</a> REQUEST FOR CLOSURE	
<b>Document Type:</b> <b>Document Date:</b> <b>Size :</b> <b>Title:</b> <b>Title Link:</b> <b>Type:</b>	Site Documents 2/1/1994				<b>Submitted:</b> <b>Submitted By:</b> ASHA TURMAN (REGULATOR)	
					WORKPLAN FOR INITIAL SUBSURFACE INVESTIGATION <a href="https://geotracker.waterboards.ca.gov/view_documents?global_id=T0600191476&amp;document_id=5899529">https://geotracker.waterboards.ca.gov/view_documents?global_id=T0600191476&amp;document_id=5899529</a> SOIL AND WATER INVESTIGATION WORKPLAN	
<b>Document Type:</b> <b>Document Date:</b> <b>Size :</b> <b>Title:</b> <b>Title Link:</b> <b>Type:</b>	Site Documents 12/20/1993				<b>Submitted:</b> <b>Submitted By:</b> (REGULATOR)	
					BUILDING 38 SUBSITE <a href="https://geotracker.waterboards.ca.gov/view_documents?global_id=T0600191476&amp;enforcement_id=6177989">https://geotracker.waterboards.ca.gov/view_documents?global_id=T0600191476&amp;enforcement_id=6177989</a> STAFF LETTER	
<b>Document Type:</b> <b>Document Date:</b> <b>Size :</b> <b>Title:</b> <b>Title Link:</b> <b>Type:</b>	Site Documents 12/17/1993				<b>Submitted:</b> <b>Submitted By:</b> ASHA TURMAN (REGULATOR)	
					REDUCTION IN SAMPLING FREQUENCY FOR EFFLUENT DISCHARGE AND USAGE OF TREATED EFFLUENT FOR DUST SUPPRESSION <a href="https://geotracker.waterboards.ca.gov/view_documents?global_id=T0600191476&amp;enforcement_id=6297621">https://geotracker.waterboards.ca.gov/view_documents?global_id=T0600191476&amp;enforcement_id=6297621</a> STAFF LETTER	
<b>Document Type:</b> <b>Document Date:</b> <b>Size :</b> <b>Title:</b> <b>Title Link:</b> <b>Type:</b>	Site Documents 12/10/1993				<b>Submitted:</b> <b>Submitted By:</b> ASHA TURMAN (REGULATOR)	
					BUILDING 60 CONSTRUCTION EXCAVATION DEWATERING PROJECT AT MILES, INC. <a href="https://geotracker.waterboards.ca.gov/view_documents?global_id=T0600191476&amp;document_id=5900132">https://geotracker.waterboards.ca.gov/view_documents?global_id=T0600191476&amp;document_id=5900132</a> NPDES / WDR REPORTS	
<b>Document Type:</b> <b>Document Date:</b> <b>Size :</b> <b>Title:</b> <b>Title Link:</b> <b>Type:</b>	Site Documents 12/9/1993				<b>Submitted:</b> <b>Submitted By:</b> (REGULATOR)	
					RESOLUTION OF NON-COMPLIANCE ITEMS FROM AUGUST 9, 1993 <a href="https://geotracker.waterboards.ca.gov/view_documents?global_id=T0600191476&amp;document_id=5784730">https://geotracker.waterboards.ca.gov/view_documents?global_id=T0600191476&amp;document_id=5784730</a> OTHER REPORT / DOCUMENT	
<b>Document Type:</b> <b>Document Date:</b> <b>Size :</b> <b>Title:</b> <b>Title Link:</b>	Site Documents 12/6/1993				<b>Submitted:</b> <b>Submitted By:</b> (REGULATOR)	
					PROGRESS REPORT ON MILES <a href="https://geotracker.waterboards.ca.gov/view_documents?global_id=T0600191476&amp;document_id=5784729">https://geotracker.waterboards.ca.gov/view_documents?global_id=T0600191476&amp;document_id=5784729</a>	



Map Key	Number of Records	Direction	Distance (mi/ft)	Elev/Diff (ft)	Site	DB
<b>Type:</b>		OTHER REPORT / DOCUMENT				
<b>Document Type:</b>	Site Documents			<b>Submitted:</b>		
<b>Document Date:</b>	12/1/1993			<b>Submitted By:</b>	(REGULATOR)	
<b>Size :</b>						
<b>Title:</b>	LETTER ABOUT SEISMIC HAZARD INVESTIGATION					
<b>Title Link:</b>	<a href="https://geotracker.waterboards.ca.gov/view_documents?global_id=T0600191476&amp;document_id=5784728">https://geotracker.waterboards.ca.gov/view_documents?global_id=T0600191476&amp;document_id=5784728</a>					
<b>Type:</b>	OTHER REPORT / DOCUMENT					
<b>Document Type:</b>	Site Documents			<b>Submitted:</b>		
<b>Document Date:</b>	11/30/1993			<b>Submitted By:</b>	ASHA TURMAN (REGULATOR)	
<b>Size :</b>						
<b>Title:</b>	EFFLUENT SAMPLING AND ANALYSIS AT BUILDING 60 CONSTRUCTION DEWATERING PROJECT					
<b>Title Link:</b>	<a href="https://geotracker.waterboards.ca.gov/view_documents?global_id=T0600191476&amp;document_id=5900129">https://geotracker.waterboards.ca.gov/view_documents?global_id=T0600191476&amp;document_id=5900129</a>					
<b>Type:</b>	NPDES / WDR REPORTS					
<b>Document Type:</b>	Site Documents			<b>Submitted:</b>		
<b>Document Date:</b>	11/22/1993			<b>Submitted By:</b>	ASHA TURMAN (REGULATOR)	
<b>Size :</b>						
<b>Title:</b>	EFFLUENT SAMPLING AND ANALYSIS AT BUILDING 60 CONSTRUCTION DEWATERING PROJECT					
<b>Title Link:</b>	<a href="https://geotracker.waterboards.ca.gov/view_documents?global_id=T0600191476&amp;document_id=5900141">https://geotracker.waterboards.ca.gov/view_documents?global_id=T0600191476&amp;document_id=5900141</a>					
<b>Type:</b>	NPDES / WDR REPORTS					
<b>Document Type:</b>	Site Documents			<b>Submitted:</b>		
<b>Document Date:</b>	11/16/1993			<b>Submitted By:</b>	ASHA TURMAN (REGULATOR)	
<b>Size :</b>						
<b>Title:</b>	CONSTRUCTION EXCAVATION DEWATERING FLUIDS TREATMENT PROJECT AT MILES INC., BUILDING 60					
<b>Title Link:</b>	<a href="https://geotracker.waterboards.ca.gov/view_documents?global_id=T0600191476&amp;document_id=5900130">https://geotracker.waterboards.ca.gov/view_documents?global_id=T0600191476&amp;document_id=5900130</a>					
<b>Type:</b>	NPDES / WDR REPORTS					
<b>Document Type:</b>	Site Documents			<b>Submitted:</b>		
<b>Document Date:</b>	11/16/1993			<b>Submitted By:</b>	ASHA TURMAN (REGULATOR)	
<b>Size :</b>						
<b>Title:</b>	CONSTRUCTION EXCAVATION DEWATERING FLUIDS TREATMENT PROJECT					
<b>Title Link:</b>	<a href="https://geotracker.waterboards.ca.gov/view_documents?global_id=T0600191476&amp;document_id=5900126">https://geotracker.waterboards.ca.gov/view_documents?global_id=T0600191476&amp;document_id=5900126</a>					
<b>Type:</b>	NPDES / WDR REPORTS					
<b>Document Type:</b>	Site Documents			<b>Submitted:</b>		
<b>Document Date:</b>	11/10/1993			<b>Submitted By:</b>	ASHA TURMAN (REGULATOR)	
<b>Size :</b>						
<b>Title:</b>	EFFLUENT SAMPLING AND ANALYSIS AT BUILDING 60 CONSTRUCTION DEWATERING PROJECT					
<b>Title Link:</b>	<a href="https://geotracker.waterboards.ca.gov/view_documents?global_id=T0600191476&amp;document_id=5900131">https://geotracker.waterboards.ca.gov/view_documents?global_id=T0600191476&amp;document_id=5900131</a>					
<b>Type:</b>	NPDES / WDR REPORTS					
<b>Document Type:</b>	Site Documents			<b>Submitted:</b>		
<b>Document Date:</b>	11/4/1993			<b>Submitted By:</b>	ASHA TURMAN (REGULATOR)	
<b>Size :</b>						
<b>Title:</b>	EFFLUENT SAMPLING AND ANALYSIS AT BUILDING 60 CONSTRUCTION DEWATERING PROJECT					
<b>Title Link:</b>	<a href="https://geotracker.waterboards.ca.gov/view_documents?global_id=T0600191476&amp;document_id=5900122">https://geotracker.waterboards.ca.gov/view_documents?global_id=T0600191476&amp;document_id=5900122</a>					
<b>Type:</b>	NPDES / WDR REPORTS					
<b>Document Type:</b>	Site Documents			<b>Submitted:</b>		
<b>Document Date:</b>	10/22/1993			<b>Submitted By:</b>	ASHA TURMAN (REGULATOR)	
<b>Size :</b>						
<b>Title:</b>	EFFLUENT SAMPLING AND ANALYSIS AT BUILDING 60 CONSTRUCTION DEWATERING PROJECT					
<b>Title Link:</b>	<a href="https://geotracker.waterboards.ca.gov/view_documents?global_id=T0600191476&amp;document_id=5900127">https://geotracker.waterboards.ca.gov/view_documents?global_id=T0600191476&amp;document_id=5900127</a>					
<b>Type:</b>	NPDES / WDR REPORTS					
<b>Document Type:</b>	Site Documents			<b>Submitted:</b>		
<b>Document Date:</b>	10/20/1993			<b>Submitted By:</b>	ASHA TURMAN (REGULATOR)	
<b>Size :</b>						
<b>Title:</b>	EFFLUENT SAMPLING AND ANALYSIS AT BUILDING 60 CONSTRUCTION DEWATERING PROJECT					
<b>Title Link:</b>	<a href="https://geotracker.waterboards.ca.gov/view_documents?global_id=T0600191476&amp;document_id=5900140">https://geotracker.waterboards.ca.gov/view_documents?global_id=T0600191476&amp;document_id=5900140</a>					
<b>Type:</b>	NPDES / WDR REPORTS					
<b>Document Type:</b>	Site Documents			<b>Submitted:</b>		
<b>Document Date:</b>	9/30/1993			<b>Submitted By:</b>	ASHA TURMAN (REGULATOR)	
<b>Size :</b>						
<b>Title:</b>	GROUNDWATER DISCHARGE RESULTING FROM EXCAVATION DEWATERING AT MILES INC. BUILDING 60					

Map Key	Number of Records	Direction	Distance (mi/ft)	Elev/Diff (ft)	Site	DB
<b>Title Link:</b> <b>Type:</b>					<a href="https://geotracker.waterboards.ca.gov/view_documents?global_id=T0600191476&amp;document_id=5900138">https://geotracker.waterboards.ca.gov/view_documents?global_id=T0600191476&amp;document_id=5900138</a> CORRESPONDENCE	
<b>Document Type:</b> <b>Document Date:</b> <b>Size :</b> <b>Title:</b> <b>Title Link:</b> <b>Type:</b>	Site Documents 9/28/1993				<b>Submitted:</b> <b>Submitted By:</b> ASHA TURMAN (REGULATOR)  RE: DEWATERING PROJECT, BUILDING 60, MILES, INC. <a href="https://geotracker.waterboards.ca.gov/view_documents?global_id=T0600191476&amp;enforcement_id=6297935">https://geotracker.waterboards.ca.gov/view_documents?global_id=T0600191476&amp;enforcement_id=6297935</a> STAFF LETTER	
<b>Document Type:</b> <b>Document Date:</b> <b>Size :</b> <b>Title:</b> <b>Title Link:</b> <b>Type:</b>	Monitoring Reports 9/27/1993 5,399 KB				<b>Submitted:</b> <b>Submitted By:</b> ASHA TURMAN (REGULATOR)  QUARTERLY GROUNDWATER MONITORING REPORT 12 - <a href="https://geotracker.waterboards.ca.gov/regulators/deliverable_documents/4876452386/M%5FR%5FQUART%20Sep%2093%2Epdf">https://geotracker.waterboards.ca.gov/regulators/deliverable_documents/4876452386/M%5FR%5FQUART%20Sep%2093%2Epdf</a> MONITORING REPORT - QUARTERLY	
<b>Document Type:</b> <b>Document Date:</b> <b>Size :</b> <b>Title:</b> <b>Title Link:</b> <b>Type:</b>	Site Documents 9/8/1993				<b>Submitted:</b> <b>Submitted By:</b> ASHA TURMAN (REGULATOR)  GROUNDWATER DISCHARGE RESULTING FROM DEWATERING FOR THE BUILDING 60 CONSTRUCTION PROJECT <a href="https://geotracker.waterboards.ca.gov/view_documents?global_id=T0600191476&amp;document_id=5900128">https://geotracker.waterboards.ca.gov/view_documents?global_id=T0600191476&amp;document_id=5900128</a> NPDES / WDR REPORTS	
<b>Document Type:</b> <b>Document Date:</b> <b>Size :</b> <b>Title:</b> <b>Title Link:</b> <b>Type:</b>	Site Documents 7/9/1993				<b>Submitted:</b> <b>Submitted By:</b> ASHA TURMAN (REGULATOR)  GROUNDWATER DISCHARGE RESULTING FROM DEWATERING FOR THE BUILDING 60 CONSTRUCTION PROJECT <a href="https://geotracker.waterboards.ca.gov/view_documents?global_id=T0600191476&amp;enforcement_id=6297933">https://geotracker.waterboards.ca.gov/view_documents?global_id=T0600191476&amp;enforcement_id=6297933</a> STAFF LETTER	
<b>Document Type:</b> <b>Document Date:</b> <b>Size :</b> <b>Title:</b> <b>Title Link:</b> <b>Type:</b>	Site Documents 7/6/1993				<b>Submitted:</b> <b>Submitted By:</b> ASHA TURMAN (REGULATOR)  CASE CLOSURE FOR MILES, INC. BUILDING 38 SUB-SITE <a href="https://geotracker.waterboards.ca.gov/view_documents?global_id=T0600191476&amp;enforcement_id=6297942">https://geotracker.waterboards.ca.gov/view_documents?global_id=T0600191476&amp;enforcement_id=6297942</a> STAFF LETTER	
<b>Document Type:</b> <b>Document Date:</b> <b>Size :</b> <b>Title:</b> <b>Title Link:</b> <b>Type:</b>	Site Documents 7/2/1993				<b>Submitted:</b> <b>Submitted By:</b> ASHA TURMAN (REGULATOR)  APPLICATION FOR TEMPORARY DISCHARGE OF GROUNDWATER <a href="https://geotracker.waterboards.ca.gov/view_documents?global_id=T0600191476&amp;document_id=5899506">https://geotracker.waterboards.ca.gov/view_documents?global_id=T0600191476&amp;document_id=5899506</a> OTHER REPORT / DOCUMENT	
<b>Document Type:</b> <b>Document Date:</b> <b>Size :</b> <b>Title:</b> <b>Title Link:</b> <b>Type:</b>	Site Documents 6/7/1993				<b>Submitted:</b> <b>Submitted By:</b> ASHA TURMAN (REGULATOR)  RESPONSE TO LETTERS DATED; MAY 24, 1993 AND MAY 28, 1993 <a href="https://geotracker.waterboards.ca.gov/view_documents?global_id=T0600191476&amp;enforcement_id=6297581">https://geotracker.waterboards.ca.gov/view_documents?global_id=T0600191476&amp;enforcement_id=6297581</a> STAFF LETTER	
<b>Document Type:</b> <b>Document Date:</b> <b>Size :</b> <b>Title:</b> <b>Title Link:</b> <b>Type:</b>	Monitoring Reports 5/27/1993 32,298 KB				<b>Submitted:</b> <b>Submitted By:</b> ASHA TURMAN (REGULATOR)  QUARTERLY GROUNDWATER MONITORING REPORT 11; SITE INVESTIGATION AND GROUNDWATER MONITORING PROGRAM - <a href="https://geotracker.waterboards.ca.gov/regulators/deliverable_documents/1286244273/qgwmay1993g%2Epdf">https://geotracker.waterboards.ca.gov/regulators/deliverable_documents/1286244273/qgwmay1993g%2Epdf</a> MONITORING REPORT - QUARTERLY	
<b>Document Type:</b> <b>Document Date:</b> <b>Size :</b> <b>Title:</b> <b>Title Link:</b>	Monitoring Reports 4/2/1993 31,902 KB				<b>Submitted:</b> <b>Submitted By:</b> ASHA TURMAN (REGULATOR)  QUARTERLY GROUNDWATER MONITORING REPORT 10; SITE INVESTIGATION AND GROUNDWATER MONITORING PROGRAM - <a href="https://geotracker.waterboards.ca.gov/regulators/deliverable_documents/3847197592/qgwmfeb93%2Epdf">https://geotracker.waterboards.ca.gov/regulators/deliverable_documents/3847197592/qgwmfeb93%2Epdf</a>	

<b>Map Key</b>	<b>Number of Records</b>	<b>Direction</b>	<b>Distance (mi/ft)</b>	<b>Elev/Diff (ft)</b>	<b>Site</b>	<b>DB</b>
<b>Type:</b> MONITORING REPORT - QUARTERLY						
<b>Document Type:</b>	Monitoring Reports				<b>Submitted:</b>	
<b>Document Date:</b>	12/15/1992				<b>Submitted By:</b>	ASHA TURMAN (REGULATOR)
<b>Size :</b>	39,511 KB					
<b>Title:</b>	QUARTERLY GROUNDWATER MONITORING REPORT 9; SITE INVESTIGATION AND GROUNDWATER MONITORING PROGRAM -					
<b>Title Link:</b>	<a href="https://geotracker.waterboards.ca.gov/regulators/deliverable_documents/9700672984/qgwnov1992%2Epdf">https://geotracker.waterboards.ca.gov/regulators/deliverable_documents/9700672984/qgwnov1992%2Epdf</a>					
<b>Type:</b>	MONITORING REPORT - QUARTERLY					
<b>Document Type:</b>	Site Documents				<b>Submitted:</b>	
<b>Document Date:</b>	8/20/1992				<b>Submitted By:</b>	ASHA TURMAN (REGULATOR)
<b>Size :</b>						
<b>Title:</b>	ENVIRONMENTAL INVESTIGATIONS					
<b>Title Link:</b>	<a href="https://geotracker.waterboards.ca.gov/view_documents?global_id=T0600191476&amp;document_id=5899753">https://geotracker.waterboards.ca.gov/view_documents?global_id=T0600191476&amp;document_id=5899753</a>					
<b>Type:</b>	SITE INVESTIGATION					
<b>Document Type:</b>	Site Documents				<b>Submitted:</b>	
<b>Document Date:</b>	8/7/1992				<b>Submitted By:</b>	ASHA TURMAN (REGULATOR)
<b>Size :</b>						
<b>Title:</b>	CLOSURE OF UNDERGROUND STORAGE TANKS AT BUILDING 49					
<b>Title Link:</b>	<a href="https://geotracker.waterboards.ca.gov/view_documents?global_id=T0600191476&amp;document_id=5898946">https://geotracker.waterboards.ca.gov/view_documents?global_id=T0600191476&amp;document_id=5898946</a>					
<b>Type:</b>	TANK REMOVAL REPORT / UST SAMPLING REPORT					
<b>Document Type:</b>	Site Documents				<b>Submitted:</b>	
<b>Document Date:</b>	6/11/1992				<b>Submitted By:</b>	ASHA TURMAN (REGULATOR)
<b>Size :</b>						
<b>Title:</b>	SUMMARY OF RESULTS - BULDING 2-BUILDING 4 SOIL REMEDIATION					
<b>Title Link:</b>	<a href="https://geotracker.waterboards.ca.gov/view_documents?global_id=T0600191476&amp;document_id=5900015">https://geotracker.waterboards.ca.gov/view_documents?global_id=T0600191476&amp;document_id=5900015</a>					
<b>Type:</b>	CAP/RAP - OTHER REPORT					
<b>Document Type:</b>	Site Documents				<b>Submitted:</b>	
<b>Document Date:</b>	3/2/1992				<b>Submitted By:</b>	ASHA TURMAN (REGULATOR)
<b>Size :</b>						
<b>Title:</b>	APPROVAL OF GW MONITORING PLAN					
<b>Title Link:</b>	<a href="https://geotracker.waterboards.ca.gov/view_documents?global_id=T0600191476&amp;document_id=5899749">https://geotracker.waterboards.ca.gov/view_documents?global_id=T0600191476&amp;document_id=5899749</a>					
<b>Type:</b>	CORRESPONDENCE					
<b>Document Type:</b>	Site Documents				<b>Submitted:</b>	
<b>Document Date:</b>	2/28/1992				<b>Submitted By:</b>	ASHA TURMAN (REGULATOR)
<b>Size :</b>						
<b>Title:</b>	COOLING TOWER ANALYTICAL DATA					
<b>Title Link:</b>	<a href="https://geotracker.waterboards.ca.gov/view_documents?global_id=T0600191476&amp;document_id=5899740">https://geotracker.waterboards.ca.gov/view_documents?global_id=T0600191476&amp;document_id=5899740</a>					
<b>Type:</b>	OTHER REPORT / DOCUMENT					
<b>Document Type:</b>	Site Documents				<b>Submitted:</b>	
<b>Document Date:</b>	1/29/1992				<b>Submitted By:</b>	ASHA TURMAN (REGULATOR)
<b>Size :</b>						
<b>Title:</b>	MILES/CUTTER SITE REMEDIATION					
<b>Title Link:</b>	<a href="https://geotracker.waterboards.ca.gov/view_documents?global_id=T0600191476&amp;enforcement_id=6297582">https://geotracker.waterboards.ca.gov/view_documents?global_id=T0600191476&amp;enforcement_id=6297582</a>					
<b>Type:</b>	TECHNICAL CORRESPONDENCE / ASSISTANCE / OTHER					
<b>Document Type:</b>	Site Documents				<b>Submitted:</b>	
<b>Document Date:</b>	10/18/1991				<b>Submitted By:</b>	ASHA TURMAN (REGULATOR)
<b>Size :</b>						
<b>Title:</b>	EVALUATION OF AQUATIC PARK					
<b>Title Link:</b>	<a href="https://geotracker.waterboards.ca.gov/view_documents?global_id=T0600191476&amp;document_id=5899742">https://geotracker.waterboards.ca.gov/view_documents?global_id=T0600191476&amp;document_id=5899742</a>					
<b>Type:</b>	PHASE I ASSESSMENT REPORT					
<b>Document Type:</b>	Site Documents				<b>Submitted:</b>	
<b>Document Date:</b>	10/18/1991				<b>Submitted By:</b>	ASHA TURMAN (REGULATOR)
<b>Size :</b>						
<b>Title:</b>	10/10/91 MEETING REGARDING REMEDIAL ACTIVITIES					
<b>Title Link:</b>	<a href="https://geotracker.waterboards.ca.gov/view_documents?global_id=T0600191476&amp;document_id=5899756">https://geotracker.waterboards.ca.gov/view_documents?global_id=T0600191476&amp;document_id=5899756</a>					
<b>Type:</b>	CAP/RAP - OTHER REPORT					
<b>Document Type:</b>	Site Documents				<b>Submitted:</b>	
<b>Document Date:</b>	10/17/1991				<b>Submitted By:</b>	ASHA TURMAN (REGULATOR)
<b>Size :</b>						

Map Key	Number of Records	Direction	Distance (mi/ft)	Elev/Diff (ft)	Site	DB
<b>Title:</b>					STORM DRAIN DISCHARGE OF COOLING WATER	
<b>Title Link:</b>					<a href="https://geotracker.waterboards.ca.gov/view_documents?global_id=T0600191476&amp;document_id=5899762">https://geotracker.waterboards.ca.gov/view_documents?global_id=T0600191476&amp;document_id=5899762</a>	
<b>Type:</b>					CORRESPONDENCE	
<b>Document Type:</b>	Site Documents				<b>Submitted:</b>	
<b>Document Date:</b>	10/11/1991				<b>Submitted By:</b>	ASHA TURMAN (REGULATOR)
<b>Size :</b>						
<b>Title:</b>					SUMMARY OF OCTOBER 10, 1991 MEETING	
<b>Title Link:</b>					<a href="https://geotracker.waterboards.ca.gov/view_documents?global_id=T0600191476&amp;enforcement_id=6297618">https://geotracker.waterboards.ca.gov/view_documents?global_id=T0600191476&amp;enforcement_id=6297618</a>	
<b>Type:</b>					STAFF LETTER	
<b>Document Type:</b>	Site Documents				<b>Submitted:</b>	
<b>Document Date:</b>	6/22/1991				<b>Submitted By:</b>	(REGULATOR)
<b>Size :</b>						
<b>Title:</b>					PLANNING COMMISSION COMMUNITY WORKSHOP	
<b>Title Link:</b>					<a href="https://geotracker.waterboards.ca.gov/view_documents?global_id=T0600191476&amp;document_id=5784727">https://geotracker.waterboards.ca.gov/view_documents?global_id=T0600191476&amp;document_id=5784727</a>	
<b>Type:</b>					OTHER REPORT / DOCUMENT	
<b>Document Type:</b>	Site Documents				<b>Submitted:</b>	
<b>Document Date:</b>	6/2/1991				<b>Submitted By:</b>	(REGULATOR)
<b>Size :</b>						
<b>Title:</b>					MILES CUTTER PUBLIC REVIEW PROCESS	
<b>Title Link:</b>					<a href="https://geotracker.waterboards.ca.gov/view_documents?global_id=T0600191476&amp;document_id=5784725">https://geotracker.waterboards.ca.gov/view_documents?global_id=T0600191476&amp;document_id=5784725</a>	
<b>Type:</b>					OTHER REPORT / DOCUMENT	
<b>Document Type:</b>	Site Documents				<b>Submitted:</b>	
<b>Document Date:</b>	3/22/1990				<b>Submitted By:</b>	ASHA TURMAN (REGULATOR)
<b>Size :</b>						
<b>Title:</b>					UNDERGROUND TANK REMOVALS	
<b>Title Link:</b>					<a href="https://geotracker.waterboards.ca.gov/view_documents?global_id=T0600191476&amp;enforcement_id=6297579">https://geotracker.waterboards.ca.gov/view_documents?global_id=T0600191476&amp;enforcement_id=6297579</a>	
<b>Type:</b>					STAFF LETTER	
<b>Document Type:</b>	Site Documents				<b>Submitted:</b>	
<b>Document Date:</b>	3/11/1988				<b>Submitted By:</b>	ASHA TURMAN (REGULATOR)
<b>Size :</b>						
<b>Title:</b>					CONTAMINATED SOIL REMOVAL REPORT	
<b>Title Link:</b>					<a href="https://geotracker.waterboards.ca.gov/view_documents?global_id=T0600191476&amp;document_id=5900013">https://geotracker.waterboards.ca.gov/view_documents?global_id=T0600191476&amp;document_id=5900013</a>	
<b>Type:</b>					CAP/RAP - OTHER REPORT	
<b>Document Type:</b>	Site Documents				<b>Submitted:</b>	
<b>Document Date:</b>	10/23/1987				<b>Submitted By:</b>	ASHA TURMAN (REGULATOR)
<b>Size :</b>						
<b>Title:</b>					REMEDATION PLAN: OIL TANK 12K1 SITE	
<b>Title Link:</b>					<a href="https://geotracker.waterboards.ca.gov/view_documents?global_id=T0600191476&amp;document_id=5899759">https://geotracker.waterboards.ca.gov/view_documents?global_id=T0600191476&amp;document_id=5899759</a>	
<b>Type:</b>					CORRECTIVE ACTION PLAN / REMEDIAL ACTION PLAN	
<b>Document Type:</b>	Site Documents				<b>Submitted:</b>	
<b>Document Date:</b>	8/11/1987				<b>Submitted By:</b>	ASHA TURMAN (REGULATOR)
<b>Size :</b>						
<b>Title:</b>					INTERIM REPORT UST REMOVAL SAMPLING	
<b>Title Link:</b>					<a href="https://geotracker.waterboards.ca.gov/view_documents?global_id=T0600191476&amp;document_id=5900009">https://geotracker.waterboards.ca.gov/view_documents?global_id=T0600191476&amp;document_id=5900009</a>	
<b>Type:</b>					TANK REMOVAL REPORT / UST SAMPLING REPORT	
<b>Document Type:</b>	Site Documents				<b>Submitted:</b>	
<b>Document Date:</b>	7/6/1987				<b>Submitted By:</b>	ASHA TURMAN (REGULATOR)
<b>Size :</b>						
<b>Title:</b>					REPORT OF SOIL AND GROUND WATER INVESTIGATION	
<b>Title Link:</b>					<a href="https://geotracker.waterboards.ca.gov/view_documents?global_id=T0600191476&amp;document_id=5899872">https://geotracker.waterboards.ca.gov/view_documents?global_id=T0600191476&amp;document_id=5899872</a>	
<b>Type:</b>					SOIL AND WATER INVESTIGATION REPORT	

**Sites from GeoTracker Search - Cleanup Status History (as of Feb 24, 2020)**

<b>Status:</b>	Open - Inactive
<b>Date :</b>	6/5/2009
<b>Status:</b>	Open - Site Assessment
<b>Date :</b>	2/15/1985

Map Key	Number of Records	Direction	Distance (mi/ft)	Elev/Diff (ft)	Site	DB
---------	-------------------	-----------	------------------	----------------	------	----

Status: Open - Case Begin Date  
Date : 2/15/1985

**Sites from GeoTracker Search - Related Cases (as of Feb 24, 2020)**

Identifier: T0600100895 Address: 800 Dwight Way  
Status: COMPLETED - CASE CLOSED City: BERKELEY  
Association: Related Global ID  
Description:  
Project Name: Bayer, Former Miles/Cutter/Berkeley Unified School District  
Project Link: https://geotracker.waterboards.ca.gov/profile\_report?global\_id=T0600100895

<a href="#">18</a>	2 of 3	NE	0.07 / 351.60	38.13 / 6	C D H METALS INC 2550 - 7TH STREET BERKELEY CA 94710	HHSS
--------------------	--------	----	---------------	-----------	--	------

County:  
Pdf File Url: http://geotracker.waterboards.ca.gov/ustpdfs/pdf/00035f2c.pdf

<a href="#">18</a>	3 of 3	NE	0.07 / 351.60	38.13 / 6	C.D.H. METALS, INC. 2550 - 7TH STREET BERKELEY CA	HIST TANK
--------------------	--------	----	---------------	-----------	---	-----------

Owner Name: DUCOMMUN METALS COMPANY No of Containers: 1  
Owner Street: 4890 S. ALAMEDA STREET County: ALAMEDA  
Owner City: LOS ANGELES Facility State: CA  
Owner State: CA Facility Zip: 94710  
Owner Zip: 90058

<a href="#">19</a>	1 of 2	ESE	0.07 / 374.61	38.05 / 6	CARLETON BUSINESS CENTER 2703 7TH AVE BERKELEY CA 94704	LUST
--------------------	--------	-----	---------------	-----------	---	------

Global ID: T0600100261 County: ALAMEDA  
Status: COMPLETED - CASE CLOSED Latitude: 37.856266  
Status Date: 3/6/1992 Longitude: -122.292252  
Case Type: LUST CLEANUP SITE  
Date Source: LUST Cleanup Sites from GeoTracker Search; LUST Cleanup Sites from GeoTracker Cleanup Sites Data Download

**LUST Cleanup Sites from GeoTracker Cleanup Sites Data Download - Facilities Detail**

RB Case No: 01-0281 Potential COC: Gasoline  
Local Case No: 01-0281 How Discovered: Tank Closure  
Begin Date: 8/13/1991 Stop Method:  
Lead Agency: BERKELEY, CITY OF Stop Description:  
Local Agency: BERKELEY, CITY OF Case Worker: GAF  
CUF Case: NO File Location:  
Potential Media of Concern: Other Groundwater (uses other than drinking water)  
How Discovered Description:  
Calwater Watershed Name: Bay Bridges - Berkeley (203.30)  
DWR GW Subbasin Name: Santa Clara Valley - East Bay Plain (2-009.04)  
Disadvantaged Community:  
Site History:

**Regulatory Activity**

Action Type: RESPONSE  
Date : 3/11/1992  
Action: Other Report / Document

<b>Map Key</b>	<b>Number of Records</b>	<b>Direction</b>	<b>Distance (mi/ft)</b>	<b>Elev/Diff (ft)</b>	<b>Site</b>	<b>DB</b>
<b>Action Type:</b>		ENFORCEMENT				
<b>Date :</b>		3/11/1992				
<b>Action:</b>		Staff Letter				
<b>Action Type:</b>		RESPONSE				
<b>Date :</b>		2/26/1992				
<b>Action:</b>		Correspondence				
<b>Action Type:</b>		RESPONSE				
<b>Date :</b>		2/24/1992				
<b>Action:</b>		Soil and Water Investigation Report				
<b>Action Type:</b>		RESPONSE				
<b>Date :</b>		2/20/1992				
<b>Action:</b>		Correspondence				
<b>Action Type:</b>		RESPONSE				
<b>Date :</b>		1/27/1992				
<b>Action:</b>		Correspondence				
<b>Action Type:</b>		RESPONSE				
<b>Date :</b>		1/20/1992				
<b>Action:</b>		Other Report / Document				
<b>Action Type:</b>		RESPONSE				
<b>Date :</b>		1/14/1992				
<b>Action:</b>		Correspondence				
<b>Action Type:</b>		RESPONSE				
<b>Date :</b>		1/13/1992				
<b>Action:</b>		Other Report / Document				
<b>Action Type:</b>		RESPONSE				
<b>Date :</b>		12/27/1991				
<b>Action:</b>		Correspondence				
<b>Action Type:</b>		RESPONSE				
<b>Date :</b>		12/13/1991				
<b>Action:</b>		Correspondence				
<b>Action Type:</b>		RESPONSE				
<b>Date :</b>		11/13/1991				
<b>Action:</b>		Other Report / Document				
<b>Action Type:</b>		RESPONSE				
<b>Date :</b>		11/5/1991				
<b>Action:</b>		Correspondence				
<b>Action Type:</b>		RESPONSE				
<b>Date :</b>		10/28/1991				
<b>Action:</b>		Correspondence				
<b>Action Type:</b>		RESPONSE				
<b>Date :</b>		10/8/1991				
<b>Action:</b>		Other Report / Document				
<b>Action Type:</b>		RESPONSE				
<b>Date :</b>		10/3/1991				
<b>Action:</b>		Preliminary Site Assessment Report				
<b>Action Type:</b>		RESPONSE				
<b>Date :</b>		9/30/1991				
<b>Action:</b>		Preliminary Site Assessment Report				
<b>Action Type:</b>		RESPONSE				
<b>Date :</b>		9/20/1991				
<b>Action:</b>		Preliminary Site Assessment Report				

<b>Map Key</b>	<b>Number of Records</b>	<b>Direction</b>	<b>Distance (mi/ft)</b>	<b>Elev/Diff (ft)</b>	<b>Site</b>	<b>DB</b>
<b>Action Type:</b>		Other				
<b>Date :</b>		9/20/1991				
<b>Action:</b>		Leak Discovery				
<b>Action Type:</b>		Other				
<b>Date :</b>		9/20/1991				
<b>Action:</b>		Leak Reported				
<b>Action Type:</b>		Other				
<b>Date :</b>		9/20/1991				
<b>Action:</b>		Leak Stopped				
<b>Action Type:</b>		RESPONSE				
<b>Date :</b>		8/13/1991				
<b>Action:</b>		Well Installation Report				
<b>Action Type:</b>		RESPONSE				
<b>Date :</b>		8/5/1991				
<b>Action:</b>		Other Report / Document				
<b>Action Type:</b>		RESPONSE				
<b>Date :</b>		12/7/1990				
<b>Action:</b>		Site Assessment Report				
<b>Action Type:</b>		RESPONSE				
<b>Date :</b>		12/7/1990				
<b>Action:</b>		Other Report / Document				
<b>Action Type:</b>		RESPONSE				
<b>Date :</b>		8/24/1990				
<b>Action:</b>		Site Assessment Report				
<b>Action Type:</b>		ENFORCEMENT				
<b>Date :</b>		1/1/1990				
<b>Action:</b>		File review - #1560				

**Regulatory Contacts**

<b>Contact Type:</b>	Local Agency Caseworker	<b>Address:</b>	2118 MILVIA STREET 3RD FLOOR
<b>Contact Name:</b>	GEOFFERY FIEDLER	<b>Email:</b>	gfiedler@ci.berkeley.ca.us
<b>City:</b>	BERKELEY	<b>Phone No:</b>	
<b>Organization Name:</b>	BERKELEY, CITY OF		
<b>Contact Type:</b>	Regional Board Caseworker	<b>Address:</b>	1515 CLAY ST SUITE 1400
<b>Contact Name:</b>	Regional Water Board	<b>Email:</b>	
<b>City:</b>	OAKLAND	<b>Phone No:</b>	
<b>Organization Name:</b>	SAN FRANCISCO BAY RWQCB (REGION 2)		

**Status History**

<b>Status:</b>	Completed - Case Closed
<b>Status Date:</b>	3/6/1992
<b>Status:</b>	Open - Site Assessment
<b>Status Date:</b>	11/20/1991
<b>Status:</b>	Open - Case Begin Date
<b>Status Date:</b>	8/13/1991
<b>Status:</b>	Open - Site Assessment
<b>Status Date:</b>	8/13/1991

**LUST Sites from GeoTracker Search - Regulatory Profile (as of Feb 24, 2020)**

<b>Site Facility Name:</b>	CARLETON BUSINESS CENTER	<b>Potential COC:</b>	GASOLINE
----------------------------	--------------------------	-----------------------	----------

Map Key	Number of Records	Direction	Distance (mi/ft)	Elev/Diff (ft)	Site	DB
---------	-------------------	-----------	------------------	----------------	------	----

<b>Site Facility Type:</b>	LUST CLEANUP SITE	<b>Facility Type:</b>	
<b>Cleanup Status:</b>	COMPLETED - CASE CLOSED	<b>Composting Method:</b>	
<b>Project Status:</b>		<b>Address:</b>	2703 7TH AVE
<b>WDR Place Type:</b>		<b>City:</b>	BERKELEY
<b>WDR File:</b>		<b>Zip:</b>	94704
<b>WDR Order:</b>		<b>County:</b>	ALAMEDA
<b>CUF Priority Assig:</b>		<b>CUF Claim:</b>	
<b>CUF Amount Paid:</b>			
<b>File Location:</b>			
<b>Designated Beneficial Use:</b>	MUN, AGR, IND, PROC		
<b>Project Oversight Agencies:</b>			
<b>Report Link:</b>	<a href="https://geotracker.waterboards.ca.gov/profile_report?global_id=T0600100261">https://geotracker.waterboards.ca.gov/profile_report?global_id=T0600100261</a>		
<b>Cleanup Status Detail:</b>	COMPLETED - CASE CLOSED AS OF 3/6/1992		
<b>Cleanup History Link:</b>	<a href="https://geotracker.waterboards.ca.gov/profile_report_include?global_id=T0600100261&amp;tabname=regulatoryhistory">https://geotracker.waterboards.ca.gov/profile_report_include?global_id=T0600100261&amp;tabname=regulatoryhistory</a>		
<b>Potential Media of Concern:</b>	OTHER GROUNDWATER (USES OTHER THAN DRINKING WATER)		
<b>User Defined Beneficial Use:</b>			
<b>DWR GW Sub Basin:</b>	Santa Clara Valley - East Bay Plain (2-009.04)		
<b>Calwater Watershed Name:</b>	Bay Bridges - Berkeley (203.30)		
<b>Post Closure Site Management:</b>			
<b>Future Land Use:</b>			
<b>Cleanup Oversight Agencies:</b>	BERKELEY, CITY OF (LEAD) - CASE #: 01-0281 CASEWORKER: GEOFFERY FIEDLER SAN FRANCISCO BAY RWQCB (REGION 2) - CASE #: 01-0281 CASEWORKER: Regional Water Board		
<b>Gndwater Monitoring Freque:</b>			
<b>Designated Beneficial Use</b>	Municipal and Domestic Supply, Agricultural Supply, Industrial Service Supply, Industrial Process Supply		
<b>Desc:</b>			
<b>Site History:</b>			

No site history available

**LUST Sites from GeoTracker Search - Cleanup Status History (as of Feb 24, 2020)**

<b>Status:</b>	Completed - Case Closed
<b>Date :</b>	3/6/1992
<b>Status:</b>	Open - Site Assessment
<b>Date :</b>	11/20/1991
<b>Status:</b>	Open - Site Assessment
<b>Date :</b>	8/13/1991
<b>Status:</b>	Open - Case Begin Date
<b>Date :</b>	8/13/1991

**LUST Sites from GeoTracker Search - Regulatory Activities (as of Feb 24, 2020)**

<b>Action Type:</b>	Other Regulatory Actions
<b>Action Date:</b>	3/11/1992
<b>Received Issue Date:</b>	3/11/1992
<b>Action:</b>	Staff Letter
<b>Doc Link:</b>	<a href="https://geotracker.waterboards.ca.gov/view_documents?global_id=T0600100261&amp;enforcement_id=6265205&amp;temptable=ENFORCEMENT">https://geotracker.waterboards.ca.gov/view_documents?global_id=T0600100261&amp;enforcement_id=6265205&amp;temptable=ENFORCEMENT</a>

**Title Description Comments:**

Review of Documents Pertaining to the Investigation of Groundwater Contamination

<b>Action Type:</b>	Response Requested - Other
<b>Action Date:</b>	3/11/1992
<b>Received Issue Date:</b>	3/11/1992
<b>Action:</b>	Other Report / Document
<b>Doc Link:</b>	<a href="https://geotracker.waterboards.ca.gov/view_documents_all?global_id=T0600100261&amp;doc_id=5864096">https://geotracker.waterboards.ca.gov/view_documents_all?global_id=T0600100261&amp;doc_id=5864096</a>
<b>Title Description Comments:</b>	

No Further Action Granted



**Action Type:** Response Requested - Other  
**Action Date:** 2/26/1992  
**Received Issue Date:** 2/26/1992  
**Action:** Correspondence  
**Doc Link:** [https://geotracker.waterboards.ca.gov/view\\_documents\\_all?global\\_id=T0600100261&doc\\_id=5864097](https://geotracker.waterboards.ca.gov/view_documents_all?global_id=T0600100261&doc_id=5864097)  
**Title Description Comments:**

Results of the Soil Sample From the Boring and Request for No Further Action

**Action Type:** Response Requested - Reports  
**Action Date:** 2/24/1992  
**Received Issue Date:** 2/24/1992  
**Action:** Soil and Water Investigation Report  
**Doc Link:** [https://geotracker.waterboards.ca.gov/view\\_documents\\_all?global\\_id=T0600100261&doc\\_id=5864066](https://geotracker.waterboards.ca.gov/view_documents_all?global_id=T0600100261&doc_id=5864066)  
**Title Description Comments:**

Additional Subsurface Investigation

**Action Type:** Response Requested - Other  
**Action Date:** 2/20/1992  
**Received Issue Date:** 2/20/1992  
**Action:** Correspondence  
**Doc Link:** [https://geotracker.waterboards.ca.gov/view\\_documents\\_all?global\\_id=T0600100261&doc\\_id=5864099](https://geotracker.waterboards.ca.gov/view_documents_all?global_id=T0600100261&doc_id=5864099)  
**Title Description Comments:**

Site Investigation - Summary of the February 18, 1992 Meeting

**Action Type:** Response Requested - Other  
**Action Date:** 1/27/1992  
**Received Issue Date:** 1/27/1992  
**Action:** Correspondence  
**Doc Link:** [https://geotracker.waterboards.ca.gov/view\\_documents\\_all?global\\_id=T0600100261&doc\\_id=5864063](https://geotracker.waterboards.ca.gov/view_documents_all?global_id=T0600100261&doc_id=5864063)  
**Title Description Comments:**

Chronicle of the Use of the Referenced Property By Alameda-Contra Costa Transit District from May 1, 1985 to May 20, 1987

**Action Type:** Response Requested - Other  
**Action Date:** 1/20/1992  
**Received Issue Date:** 1/20/1992  
**Action:** Other Report / Document  
**Doc Link:** [https://geotracker.waterboards.ca.gov/view\\_documents\\_all?global\\_id=T0600100261&doc\\_id=5864060](https://geotracker.waterboards.ca.gov/view_documents_all?global_id=T0600100261&doc_id=5864060)  
**Title Description Comments:**

B&V Waste Science and Technology Corp. - Minutes to January 17, 1992 Meeting and Response to Questions

**Action Type:** Response Requested - Other  
**Action Date:** 1/14/1992  
**Received Issue Date:** 1/14/1992  
**Action:** Correspondence  
**Doc Link:** [https://geotracker.waterboards.ca.gov/view\\_documents\\_all?global\\_id=T0600100261&doc\\_id=5864058](https://geotracker.waterboards.ca.gov/view_documents_all?global_id=T0600100261&doc_id=5864058)  
**Title Description Comments:**

Letter Issued by the Toxics Management Program to the Property Owner - Site Closure and Concerns

**Action Type:** Response Requested - Other  
**Action Date:** 1/13/1992  
**Received Issue Date:** 1/13/1992  
**Action:** Other Report / Document  
**Doc Link:** [https://geotracker.waterboards.ca.gov/view\\_documents\\_all?global\\_id=T0600100261&doc\\_id=5864056](https://geotracker.waterboards.ca.gov/view_documents_all?global_id=T0600100261&doc_id=5864056)  
**Title Description Comments:**

Notes

**Action Type:** Response Requested - Other  
**Action Date:** 12/27/1991  
**Received Issue Date:** 12/27/1991  
**Action:** Correspondence  
**Doc Link:** [https://geotracker.waterboards.ca.gov/view\\_documents\\_all?global\\_id=T0600100261&doc\\_id=5864059](https://geotracker.waterboards.ca.gov/view_documents_all?global_id=T0600100261&doc_id=5864059)  
**Title Description Comments:**

Follow-Up to Telephone Conversation on December 23, 1991, Environmental Reports and Correspondence

**Action Type:** Response Requested - Other  
**Action Date:** 12/13/1991  
**Received Issue Date:** 12/13/1991  
**Action:** Correspondence  
**Doc Link:** [https://geotracker.waterboards.ca.gov/view\\_documents\\_all?global\\_id=T0600100261&doc\\_id=5864033](https://geotracker.waterboards.ca.gov/view_documents_all?global_id=T0600100261&doc_id=5864033)  
**Title Description Comments:**

City of Berkeley - Received and Reviewed Letter Dated November 5, 1991

**Action Type:** Response Requested - Other  
**Action Date:** 12/13/1991  
**Received Issue Date:** 12/13/1991  
**Action:** Correspondence  
**Doc Link:** [https://geotracker.waterboards.ca.gov/view\\_documents\\_all?global\\_id=T0600100261&doc\\_id=5864051](https://geotracker.waterboards.ca.gov/view_documents_all?global_id=T0600100261&doc_id=5864051)  
**Title Description Comments:**

Comments on UST Closure From City of Berkeley

**Action Type:** Response Requested - Other  
**Action Date:** 11/13/1991  
**Received Issue Date:** 11/13/1991  
**Action:** Other Report / Document  
**Doc Link:** [https://geotracker.waterboards.ca.gov/view\\_documents\\_all?global\\_id=T0600100261&doc\\_id=5864053](https://geotracker.waterboards.ca.gov/view_documents_all?global_id=T0600100261&doc_id=5864053)  
**Title Description Comments:**

Notes

**Action Type:** Response Requested - Other  
**Action Date:** 11/5/1991  
**Received Issue Date:** 11/5/1991  
**Action:** Correspondence  
**Doc Link:** [https://geotracker.waterboards.ca.gov/view\\_documents\\_all?global\\_id=T0600100261&doc\\_id=5864034](https://geotracker.waterboards.ca.gov/view_documents_all?global_id=T0600100261&doc_id=5864034)  
**Title Description Comments:**

Letter From Emmett E. Jones, Dated October 28, 1991

**Action Type:** Response Requested - Other  
**Action Date:** 10/28/1991  
**Received Issue Date:** 10/28/1991  
**Action:** Correspondence  
**Doc Link:** [https://geotracker.waterboards.ca.gov/view\\_documents\\_all?global\\_id=T0600100261&doc\\_id=5864111](https://geotracker.waterboards.ca.gov/view_documents_all?global_id=T0600100261&doc_id=5864111)  
**Title Description Comments:**

City of Berkeley - Review of Preliminary Site Assessment Report Dated September 20, 1991

**Action Type:** Response Requested - Other  
**Action Date:** 10/8/1991  
**Received Issue Date:** 10/8/1991  
**Action:** Other Report / Document  
**Doc Link:** [https://geotracker.waterboards.ca.gov/view\\_documents\\_all?global\\_id=T0600100261&doc\\_id=5864040](https://geotracker.waterboards.ca.gov/view_documents_all?global_id=T0600100261&doc_id=5864040)  
**Title Description Comments:**

B&V Waste Science and Technology Corp. - Report Review

**Action Type:** Response Requested - Other  
**Action Date:** 10/8/1991  
**Received Issue Date:** 10/8/1991  
**Action:** Other Report / Document  
**Doc Link:** [https://geotracker.waterboards.ca.gov/view\\_documents\\_all?global\\_id=T0600100261&doc\\_id=5864035](https://geotracker.waterboards.ca.gov/view_documents_all?global_id=T0600100261&doc_id=5864035)  
**Title Description Comments:**

B&V Waste Science and Technology Corp. - Report Review

**Action Type:** Response Requested - Reports  
**Action Date:** 10/3/1991  
**Received Issue Date:** 10/3/1991  
**Action:** Preliminary Site Assessment Report  
**Doc Link:** [https://geotracker.waterboards.ca.gov/view\\_documents\\_all?global\\_id=T0600100261&doc\\_id=5864036](https://geotracker.waterboards.ca.gov/view_documents_all?global_id=T0600100261&doc_id=5864036)  
**Title Description Comments:**

B&V Waste Science and Tchnology Corp. - Preliminary Site Assessment Report Revision

**Action Type:** Response Requested - Reports  
**Action Date:** 9/30/1991  
**Received Issue Date:** 9/30/1991  
**Action:** Preliminary Site Assessment Report  
**Doc Link:** [https://geotracker.waterboards.ca.gov/view\\_documents\\_all?global\\_id=T0600100261&doc\\_id=5864037](https://geotracker.waterboards.ca.gov/view_documents_all?global_id=T0600100261&doc_id=5864037)  
**Title Description Comments:**

Cover Letter - Preliminary Site Assessment

**Action Type:** Response Requested - Reports  
**Action Date:** 9/20/1991  
**Received Issue Date:** 9/20/1991  
**Action:** Preliminary Site Assessment Report  
**Doc Link:** [https://geotracker.waterboards.ca.gov/view\\_documents\\_all?global\\_id=T0600100261&doc\\_id=5864038](https://geotracker.waterboards.ca.gov/view_documents_all?global_id=T0600100261&doc_id=5864038)  
**Title Description Comments:**

Preliminary Site Assessment Report

**Action Type:** Response Requested - Reports  
**Action Date:** 9/20/1991  
**Received Issue Date:** 9/20/1991  
**Action:** Preliminary Site Assessment Report  
**Doc Link:** [https://geotracker.waterboards.ca.gov/view\\_documents\\_all?global\\_id=T0600100261&doc\\_id=5864044](https://geotracker.waterboards.ca.gov/view_documents_all?global_id=T0600100261&doc_id=5864044)  
**Title Description Comments:**

Preliminary Site Assessment Report

**Action Type:** Response Requested - Reports  
**Action Date:** 8/13/1991  
**Received Issue Date:** 8/13/1991  
**Action:** Well Installation Report  
**Doc Link:** [https://geotracker.waterboards.ca.gov/view\\_documents\\_all?global\\_id=T0600100261&doc\\_id=5864118](https://geotracker.waterboards.ca.gov/view_documents_all?global_id=T0600100261&doc_id=5864118)  
**Title Description Comments:**

Figures 3 to 8, Exploratory Bore Logs and Well Installation Logs - August 13, 1991

**Action Type:** Response Requested - Other  
**Action Date:** 8/5/1991  
**Received Issue Date:** 8/5/1991  
**Action:** Other Report / Document  
**Doc Link:** [https://geotracker.waterboards.ca.gov/view\\_documents\\_all?global\\_id=T0600100261&doc\\_id=5864055](https://geotracker.waterboards.ca.gov/view_documents_all?global_id=T0600100261&doc_id=5864055)  
**Title Description Comments:**

Field Visit Drawing and Figure One - The Extent of the Magnetics and Ground Penetrating Radar Investigations on a Portion of the Parking Lot

Map Key	Number of Records	Direction	Distance (mi/ft)	Elev/Diff (ft)	Site	DB
---------	-------------------	-----------	------------------	----------------	------	----

**Action Type:** Response Requested - Other  
**Action Date:** 12/7/1990  
**Received Issue Date:** 12/7/1990  
**Action:** Other Report / Document  
**Doc Link:** [https://geotracker.waterboards.ca.gov/view\\_documents\\_all?global\\_id=T0600100261&doc\\_id=5864057](https://geotracker.waterboards.ca.gov/view_documents_all?global_id=T0600100261&doc_id=5864057)  
**Title Description Comments:**

Notes

**Action Type:** Response Requested - Reports  
**Action Date:** 12/7/1990  
**Received Issue Date:** 12/7/1990  
**Action:** Site Assessment Report  
**Doc Link:** [https://geotracker.waterboards.ca.gov/view\\_documents\\_all?global\\_id=T0600100261&doc\\_id=5870536](https://geotracker.waterboards.ca.gov/view_documents_all?global_id=T0600100261&doc_id=5870536)  
**Title Description Comments:**

Environmental Site Assessment

**Action Type:** Response Requested - Reports  
**Action Date:** 8/24/1990  
**Received Issue Date:** 8/24/1990  
**Action:** Site Assessment Report  
**Doc Link:** [https://geotracker.waterboards.ca.gov/view\\_documents\\_all?global\\_id=T0600100261&doc\\_id=5864042](https://geotracker.waterboards.ca.gov/view_documents_all?global_id=T0600100261&doc_id=5864042)  
**Title Description Comments:**

Sample Results - Page 38

**Action Type:** Other Regulatory Actions  
**Action Date:** 1/1/1990  
**Received Issue Date:** 1/1/1990  
**Action:** File review - #1560  
**Doc Link:** [https://geotracker.waterboards.ca.gov/view\\_documents?global\\_id=T0600100261&enforcement\\_id=6270056&temptable=ENFORCEMENT](https://geotracker.waterboards.ca.gov/view_documents?global_id=T0600100261&enforcement_id=6270056&temptable=ENFORCEMENT)

**Title Description Comments:**

SLIC Program New Case Data Sheet

**Action Type:** Leak Action  
**Action Date:** 9/20/1991  
**Received Issue Date:**  
**Action:** Leak Discovery  
**Doc Link:**  
**Title Description Comments:**

**Action Type:** Leak Action  
**Action Date:** 9/20/1991  
**Received Issue Date:**  
**Action:** Leak Reported  
**Doc Link:**  
**Title Description Comments:**

**Action Type:** Leak Action  
**Action Date:** 9/20/1991  
**Received Issue Date:**  
**Action:** Leak Stopped  
**Doc Link:**  
**Title Description Comments:**

**LUST Sites from GeoTracker Search - Documents (as of Feb 24, 2020)**

**Document Type:** Site Documents **Size :**

<b>Map Key</b>	<b>Number of Records</b>	<b>Direction</b>	<b>Distance (mi/ft)</b>	<b>Elev/Diff (ft)</b>	<b>Site</b>	<b>DB</b>
<b>Document Date:</b>	3/11/1992				<b>Submitted By:</b>	BONNIE LAM (REGULATOR)
<b>Type:</b>	OTHER REPORT / DOCUMENT				<b>Submitted:</b>	
<b>Title:</b>	NO FURTHER ACTION GRANTED					
<b>Title Link:</b>	<a href="https://geotracker.waterboards.ca.gov/view_documents?global_id=T0600100261&amp;document_id=5864096">https://geotracker.waterboards.ca.gov/view_documents?global_id=T0600100261&amp;document_id=5864096</a>					
<b>Document Type:</b>	Site Documents				<b>Size :</b>	
<b>Document Date:</b>	3/11/1992				<b>Submitted By:</b>	BONNIE LAM (REGULATOR)
<b>Type:</b>	STAFF LETTER				<b>Submitted:</b>	
<b>Title:</b>	REVIEW OF DOCUMENTS PERTAINING TO THE INVESTIGATION OF GROUNDWATER CONTAMINATION					
<b>Title Link:</b>	<a href="https://geotracker.waterboards.ca.gov/view_documents?global_id=T0600100261&amp;enforcement_id=6265205">https://geotracker.waterboards.ca.gov/view_documents?global_id=T0600100261&amp;enforcement_id=6265205</a>					
<b>Document Type:</b>	Site Documents				<b>Size :</b>	
<b>Document Date:</b>	2/26/1992				<b>Submitted By:</b>	BONNIE LAM (REGULATOR)
<b>Type:</b>	CORRESPONDENCE				<b>Submitted:</b>	
<b>Title:</b>	RESULTS OF THE SOIL SAMPLE FROM THE BORING AND REQUEST FOR NO FURTHER ACTION					
<b>Title Link:</b>	<a href="https://geotracker.waterboards.ca.gov/view_documents?global_id=T0600100261&amp;document_id=5864097">https://geotracker.waterboards.ca.gov/view_documents?global_id=T0600100261&amp;document_id=5864097</a>					
<b>Document Type:</b>	Site Documents				<b>Size :</b>	
<b>Document Date:</b>	2/24/1992				<b>Submitted By:</b>	BONNIE LAM (REGULATOR)
<b>Type:</b>	SOIL AND WATER INVESTIGATION REPORT				<b>Submitted:</b>	
<b>Title:</b>	ADDITIONAL SUBSURFACE INVESTIGATION					
<b>Title Link:</b>	<a href="https://geotracker.waterboards.ca.gov/view_documents?global_id=T0600100261&amp;document_id=5864066">https://geotracker.waterboards.ca.gov/view_documents?global_id=T0600100261&amp;document_id=5864066</a>					
<b>Document Type:</b>	Site Documents				<b>Size :</b>	
<b>Document Date:</b>	2/20/1992				<b>Submitted By:</b>	BONNIE LAM (REGULATOR)
<b>Type:</b>	CORRESPONDENCE				<b>Submitted:</b>	
<b>Title:</b>	SITE INVESTIGATION - SUMMARY OF THE FEBRUARY 18, 1992 MEETING					
<b>Title Link:</b>	<a href="https://geotracker.waterboards.ca.gov/view_documents?global_id=T0600100261&amp;document_id=5864099">https://geotracker.waterboards.ca.gov/view_documents?global_id=T0600100261&amp;document_id=5864099</a>					
<b>Document Type:</b>	Site Documents				<b>Size :</b>	
<b>Document Date:</b>	1/27/1992				<b>Submitted By:</b>	BONNIE LAM (REGULATOR)
<b>Type:</b>	CORRESPONDENCE				<b>Submitted:</b>	
<b>Title:</b>	CHRONICLE OF THE USE OF THE REFERENCED PROPERTY BY ALAMEDA-CONTRA COSTA TRANSIT DISTRICT FROM MAY 1, 1985 TO MAY 20, 1987					
<b>Title Link:</b>	<a href="https://geotracker.waterboards.ca.gov/view_documents?global_id=T0600100261&amp;document_id=5864063">https://geotracker.waterboards.ca.gov/view_documents?global_id=T0600100261&amp;document_id=5864063</a>					
<b>Document Type:</b>	Site Documents				<b>Size :</b>	
<b>Document Date:</b>	1/20/1992				<b>Submitted By:</b>	BONNIE LAM (REGULATOR)
<b>Type:</b>	OTHER REPORT / DOCUMENT				<b>Submitted:</b>	
<b>Title:</b>	B&V WASTE SCIENCE AND TECHNOLOGY CORP. - MINUTES TO JANUARY 17, 1992 MEETING AND RESPONSE TO QUESTIONS					
<b>Title Link:</b>	<a href="https://geotracker.waterboards.ca.gov/view_documents?global_id=T0600100261&amp;document_id=5864060">https://geotracker.waterboards.ca.gov/view_documents?global_id=T0600100261&amp;document_id=5864060</a>					
<b>Document Type:</b>	Site Documents				<b>Size :</b>	
<b>Document Date:</b>	1/14/1992				<b>Submitted By:</b>	BONNIE LAM (REGULATOR)
<b>Type:</b>	CORRESPONDENCE				<b>Submitted:</b>	
<b>Title:</b>	LETTER ISSUED BY THE TOXICS MANAGEMENT PROGRAM TO THE PROPERTY OWNER - SITE CLOSURE AND CONCERNS					
<b>Title Link:</b>	<a href="https://geotracker.waterboards.ca.gov/view_documents?global_id=T0600100261&amp;document_id=5864058">https://geotracker.waterboards.ca.gov/view_documents?global_id=T0600100261&amp;document_id=5864058</a>					
<b>Document Type:</b>	Site Documents				<b>Size :</b>	
<b>Document Date:</b>	1/13/1992				<b>Submitted By:</b>	BONNIE LAM (REGULATOR)
<b>Type:</b>	OTHER REPORT / DOCUMENT				<b>Submitted:</b>	
<b>Title:</b>	NOTES					
<b>Title Link:</b>	<a href="https://geotracker.waterboards.ca.gov/view_documents?global_id=T0600100261&amp;document_id=5864056">https://geotracker.waterboards.ca.gov/view_documents?global_id=T0600100261&amp;document_id=5864056</a>					
<b>Document Type:</b>	Site Documents				<b>Size :</b>	
<b>Document Date:</b>	12/27/1991				<b>Submitted By:</b>	BONNIE LAM (REGULATOR)
<b>Type:</b>	CORRESPONDENCE				<b>Submitted:</b>	
<b>Title:</b>	FOLLOW-UP TO TELEPHONE CONVERSATION ON DECEMBER 23, 1991, ENVIRONMENTAL REPORTS AND CORRESPONDENCE					
<b>Title Link:</b>	<a href="https://geotracker.waterboards.ca.gov/view_documents?global_id=T0600100261&amp;document_id=5864059">https://geotracker.waterboards.ca.gov/view_documents?global_id=T0600100261&amp;document_id=5864059</a>					
<b>Document Type:</b>	Site Documents				<b>Size :</b>	
<b>Document Date:</b>	12/13/1991				<b>Submitted By:</b>	BONNIE LAM (REGULATOR)
<b>Type:</b>	CORRESPONDENCE				<b>Submitted:</b>	
<b>Title:</b>	CITY OF BERKELEY - RECEIVED AND REVIEWED LETTER DATED NOVEMBER 5, 1991					
<b>Title Link:</b>	<a href="https://geotracker.waterboards.ca.gov/view_documents?global_id=T0600100261&amp;document_id=5864033">https://geotracker.waterboards.ca.gov/view_documents?global_id=T0600100261&amp;document_id=5864033</a>					

<b>Map Key</b>	<b>Number of Records</b>	<b>Direction</b>	<b>Distance (mi/ft)</b>	<b>Elev/Diff (ft)</b>	<b>Site</b>	<b>DB</b>
<b>Document Type:</b>	Site Documents				<b>Size :</b>	
<b>Document Date:</b>	12/13/1991				<b>Submitted By:</b>	BONNIE LAM (REGULATOR)
<b>Type:</b>	CORRESPONDENCE				<b>Submitted:</b>	
<b>Title:</b>	COMMENTS ON UST CLOSURE FROM CITY OF BERKELEY					
<b>Title Link:</b>	<a href="https://geotracker.waterboards.ca.gov/view_documents?global_id=T0600100261&amp;document_id=5864051">https://geotracker.waterboards.ca.gov/view_documents?global_id=T0600100261&amp;document_id=5864051</a>					
<b>Document Type:</b>	Site Documents				<b>Size :</b>	
<b>Document Date:</b>	11/13/1991				<b>Submitted By:</b>	BONNIE LAM (REGULATOR)
<b>Type:</b>	OTHER REPORT / DOCUMENT				<b>Submitted:</b>	
<b>Title:</b>	NOTES					
<b>Title Link:</b>	<a href="https://geotracker.waterboards.ca.gov/view_documents?global_id=T0600100261&amp;document_id=5864053">https://geotracker.waterboards.ca.gov/view_documents?global_id=T0600100261&amp;document_id=5864053</a>					
<b>Document Type:</b>	Site Documents				<b>Size :</b>	
<b>Document Date:</b>	11/5/1991				<b>Submitted By:</b>	BONNIE LAM (REGULATOR)
<b>Type:</b>	CORRESPONDENCE				<b>Submitted:</b>	
<b>Title:</b>	LETTER FROM EMMETT E. JONES, DATED OCTOBER 28, 1991					
<b>Title Link:</b>	<a href="https://geotracker.waterboards.ca.gov/view_documents?global_id=T0600100261&amp;document_id=5864034">https://geotracker.waterboards.ca.gov/view_documents?global_id=T0600100261&amp;document_id=5864034</a>					
<b>Document Type:</b>	Site Documents				<b>Size :</b>	
<b>Document Date:</b>	10/28/1991				<b>Submitted By:</b>	BONNIE LAM (REGULATOR)
<b>Type:</b>	CORRESPONDENCE				<b>Submitted:</b>	
<b>Title:</b>	CITY OF BERKELEY - REVIEW OF PRELIMINARY SITE ASSESSMENT REPORT DATED SEPTEMBER 20, 1991					
<b>Title Link:</b>	<a href="https://geotracker.waterboards.ca.gov/view_documents?global_id=T0600100261&amp;document_id=5864111">https://geotracker.waterboards.ca.gov/view_documents?global_id=T0600100261&amp;document_id=5864111</a>					
<b>Document Type:</b>	Site Documents				<b>Size :</b>	
<b>Document Date:</b>	10/8/1991				<b>Submitted By:</b>	BONNIE LAM (REGULATOR)
<b>Type:</b>	OTHER REPORT / DOCUMENT				<b>Submitted:</b>	
<b>Title:</b>	B&V WASTE SCIENCE AND TECHNOLOGY CORP. - REPORT REVIEW					
<b>Title Link:</b>	<a href="https://geotracker.waterboards.ca.gov/view_documents?global_id=T0600100261&amp;document_id=5864035">https://geotracker.waterboards.ca.gov/view_documents?global_id=T0600100261&amp;document_id=5864035</a>					
<b>Document Type:</b>	Site Documents				<b>Size :</b>	
<b>Document Date:</b>	10/8/1991				<b>Submitted By:</b>	BONNIE LAM (REGULATOR)
<b>Type:</b>	OTHER REPORT / DOCUMENT				<b>Submitted:</b>	
<b>Title:</b>	B&V WASTE SCIENCE AND TECHNOLOGY CORP. - REPORT REVIEW					
<b>Title Link:</b>	<a href="https://geotracker.waterboards.ca.gov/view_documents?global_id=T0600100261&amp;document_id=5864040">https://geotracker.waterboards.ca.gov/view_documents?global_id=T0600100261&amp;document_id=5864040</a>					
<b>Document Type:</b>	Site Documents				<b>Size :</b>	
<b>Document Date:</b>	10/3/1991				<b>Submitted By:</b>	BONNIE LAM (REGULATOR)
<b>Type:</b>	PRELIMINARY SITE ASSESSMENT REPORT				<b>Submitted:</b>	
<b>Title:</b>	B&V WASTE SCIENCE AND TECHNOLOGY CORP. - PRELIMINARY SITE ASSESSMENT REPORT REVISION					
<b>Title Link:</b>	<a href="https://geotracker.waterboards.ca.gov/view_documents?global_id=T0600100261&amp;document_id=5864036">https://geotracker.waterboards.ca.gov/view_documents?global_id=T0600100261&amp;document_id=5864036</a>					
<b>Document Type:</b>	Site Documents				<b>Size :</b>	
<b>Document Date:</b>	9/30/1991				<b>Submitted By:</b>	BONNIE LAM (REGULATOR)
<b>Type:</b>	PRELIMINARY SITE ASSESSMENT REPORT				<b>Submitted:</b>	
<b>Title:</b>	COVER LETTER - PRELIMINARY SITE ASSESSMENT					
<b>Title Link:</b>	<a href="https://geotracker.waterboards.ca.gov/view_documents?global_id=T0600100261&amp;document_id=5864037">https://geotracker.waterboards.ca.gov/view_documents?global_id=T0600100261&amp;document_id=5864037</a>					
<b>Document Type:</b>	Site Documents				<b>Size :</b>	
<b>Document Date:</b>	9/20/1991				<b>Submitted By:</b>	BONNIE LAM (REGULATOR)
<b>Type:</b>	PRELIMINARY SITE ASSESSMENT REPORT				<b>Submitted:</b>	
<b>Title:</b>	PRELIMINARY SITE ASSESSMENT REPORT					
<b>Title Link:</b>	<a href="https://geotracker.waterboards.ca.gov/view_documents?global_id=T0600100261&amp;document_id=5864038">https://geotracker.waterboards.ca.gov/view_documents?global_id=T0600100261&amp;document_id=5864038</a>					
<b>Document Type:</b>	Site Documents				<b>Size :</b>	
<b>Document Date:</b>	9/20/1991				<b>Submitted By:</b>	BONNIE LAM (REGULATOR)
<b>Type:</b>	PRELIMINARY SITE ASSESSMENT REPORT				<b>Submitted:</b>	
<b>Title:</b>	PRELIMINARY SITE ASSESSMENT REPORT					
<b>Title Link:</b>	<a href="https://geotracker.waterboards.ca.gov/view_documents?global_id=T0600100261&amp;document_id=5864044">https://geotracker.waterboards.ca.gov/view_documents?global_id=T0600100261&amp;document_id=5864044</a>					
<b>Document Type:</b>	Site Documents				<b>Size :</b>	
<b>Document Date:</b>	8/13/1991				<b>Submitted By:</b>	BONNIE LAM (REGULATOR)
<b>Type:</b>	WELL INSTALLATION REPORT				<b>Submitted:</b>	
<b>Title:</b>	FIGURES 3 TO 8, EXPLORATORY BORE LOGS AND WELL INSTALLATION LOGS - AUGUST 13, 1991					
<b>Title Link:</b>	<a href="https://geotracker.waterboards.ca.gov/view_documents?global_id=T0600100261&amp;document_id=5864118">https://geotracker.waterboards.ca.gov/view_documents?global_id=T0600100261&amp;document_id=5864118</a>					
<b>Document Type:</b>	Site Documents				<b>Size :</b>	

Map Key	Number of Records	Direction	Distance (mi/ft)	Elev/Diff (ft)	Site	DB
<b>Document Date:</b>	8/5/1991				<b>Submitted By:</b> BONNIE LAM (REGULATOR)	
<b>Type:</b>	OTHER REPORT / DOCUMENT				<b>Submitted:</b>	
<b>Title:</b>	FIELD VISIT DRAWING AND FIGURE ONE - THE EXTENT OF THE MAGNETICS AND GROUND PENETRATING RADAR INVESTIGATIONS ON A PORTION OF THE PARKING LOT					
<b>Title Link:</b>	<a href="https://geotracker.waterboards.ca.gov/view_documents?global_id=T0600100261&amp;document_id=5864055">https://geotracker.waterboards.ca.gov/view_documents?global_id=T0600100261&amp;document_id=5864055</a>					
<b>Document Type:</b>	Site Documents				<b>Size :</b>	
<b>Document Date:</b>	12/7/1990				<b>Submitted By:</b> ASHA TURMAN (REGULATOR)	
<b>Type:</b>	SITE ASSESSMENT REPORT				<b>Submitted:</b>	
<b>Title:</b>	ENVIRONMENTAL SITE ASSESSMENT					
<b>Title Link:</b>	<a href="https://geotracker.waterboards.ca.gov/view_documents?global_id=T0600100261&amp;document_id=5870536">https://geotracker.waterboards.ca.gov/view_documents?global_id=T0600100261&amp;document_id=5870536</a>					
<b>Document Type:</b>	Site Documents				<b>Size :</b>	
<b>Document Date:</b>	12/7/1990				<b>Submitted By:</b> BONNIE LAM (REGULATOR)	
<b>Type:</b>	OTHER REPORT / DOCUMENT				<b>Submitted:</b>	
<b>Title:</b>	NOTES					
<b>Title Link:</b>	<a href="https://geotracker.waterboards.ca.gov/view_documents?global_id=T0600100261&amp;document_id=5864057">https://geotracker.waterboards.ca.gov/view_documents?global_id=T0600100261&amp;document_id=5864057</a>					
<b>Document Type:</b>	Site Documents				<b>Size :</b>	
<b>Document Date:</b>	8/24/1990				<b>Submitted By:</b> BONNIE LAM (REGULATOR)	
<b>Type:</b>	SITE ASSESSMENT REPORT				<b>Submitted:</b>	
<b>Title:</b>	SAMPLE RESULTS - PAGE 38					
<b>Title Link:</b>	<a href="https://geotracker.waterboards.ca.gov/view_documents?global_id=T0600100261&amp;document_id=5864042">https://geotracker.waterboards.ca.gov/view_documents?global_id=T0600100261&amp;document_id=5864042</a>					
<b>Document Type:</b>	Site Documents				<b>Size :</b>	
<b>Document Date:</b>	1/1/1990				<b>Submitted By:</b> ASHA TURMAN (REGULATOR)	
<b>Type:</b>	FILE REVIEW				<b>Submitted:</b>	
<b>Title:</b>	SLIC PROGRAM NEW CASE DATA SHEET					
<b>Title Link:</b>	<a href="https://geotracker.waterboards.ca.gov/view_documents?global_id=T0600100261&amp;enforcement_id=6270056">https://geotracker.waterboards.ca.gov/view_documents?global_id=T0600100261&amp;enforcement_id=6270056</a>					

<a href="#">19</a>	2 of 2	ESE	0.07 / 374.61	38.05 / 6	Wholesale Accessory 2703 Seventh ST STE 267 CA	BERKELEY CUPA
--------------------	--------	-----	------------------	--------------	--	------------------

Facility ID: FA0000727

**Additional Information**

<b>Program Element:</b>	4270 - HMBP - UNDER THRESHOLD	<b>Postal Address:</b>	2703 Seventh Street, - 267
<b>Billing Status:</b>	02 - INACTIVE, NON-BILLABLE	<b>Postal Address 2:</b>	
<b>Owner:</b>	Tessa Poppe	<b>Postal State:</b>	CA
<b>City:</b>	Berkeley	<b>Postal Zip:</b>	

<a href="#">20</a>	1 of 3	E	0.08 / 434.41	42.39 / 11	STANDARD FARE 2701 EIGHT ST. ST 118 CA	BERKELEY CUPA
--------------------	--------	---	------------------	---------------	--	------------------

Facility ID: FA0001048

**Additional Information**

<b>Program Element:</b>	4270 - HMBP - UNDER THRESHOLD	<b>Postal Address:</b>	
<b>Billing Status:</b>	02 - INACTIVE, NON-BILLABLE	<b>Postal Address 2:</b>	
<b>Owner:</b>	KELSIE KERR	<b>Postal State:</b>	CA
<b>City:</b>	BERKELEY	<b>Postal Zip:</b>	

<a href="#">20</a>	2 of 3	E	0.08 / 434.41	42.39 / 11	TASHA DE SERIO 2701 EIGHTH ST CA	BERKELEY CUPA
--------------------	--------	---	------------------	---------------	--	------------------

Facility ID: FA0001074

**Additional Information**

Map Key	Number of Records	Direction	Distance (mi/ft)	Elev/Diff (ft)	Site	DB
<b>Program Element:</b>	4270 - HMBP - UNDER THRESHOLD				<b>Postal Address:</b>	
<b>Billing Status:</b>	02 - INACTIVE, NON-BILLABLE				<b>Postal Address 2:</b>	
<b>Owner:</b>	TASHA DE SERIO				<b>Postal State:</b>	CA
<b>City:</b>	BERKELEY				<b>Postal Zip:</b>	

<a href="#">20</a>	3 of 3	E	0.08 / 434.41	42.39 / 11	RUBY'S ROAST, LLC 2701 8TH STREET BERKELEY CA 94710	EMISSIONS
--------------------	--------	---	------------------	---------------	---	-----------

**2013 Criteria Data**

<b>Facility ID:</b>	21809	<b>CERR Code:</b>	
<b>Facility SIC Code:</b>	5149	<b>TOGT:</b>	.01
<b>CO:</b>	1	<b>ROGT:</b>	.001643
<b>Air Basin:</b>	SF	<b>COT:</b>	.047
<b>District:</b>	BA	<b>NOXT:</b>	.188
<b>COID:</b>	ALA	<b>SOXT:</b>	.001
<b>DISN:</b>	BAY AREA AQMD	<b>PMT:</b>	.004
<b>CHAPIS:</b>		<b>PM10T:</b>	.004

**2013 Toxic Data**

<b>Facility ID:</b>	21809	<b>COID:</b>	ALA
<b>Facility SIC Code:</b>	5149	<b>DISN:</b>	BAY AREA AQMD
<b>CO:</b>	1	<b>CHAPIS:</b>	
<b>Air Basin:</b>	SF	<b>CERR Code:</b>	
<b>District:</b>	BA		
<b>TS:</b>			
<b>Health Risk Asmt:</b>			
<b>Non-Cancer Chronic Haz Ind:</b>			
<b>Non-Cancer Acute Haz Ind:</b>			

**2014 Criteria Data**

<b>Facility ID:</b>	21809	<b>CERR Code:</b>	
<b>Facility SIC Code:</b>	5149	<b>TOGT:</b>	.010329782
<b>CO:</b>	1	<b>ROGT:</b>	
<b>Air Basin:</b>	SF	<b>COT:</b>	.048795063
<b>District:</b>	BA	<b>NOXT:</b>	.195502243
<b>COID:</b>	ALA	<b>SOXT:</b>	.000792219
<b>DISN:</b>	BAY AREA AQMD	<b>PMT:</b>	.004019131
<b>CHAPIS:</b>		<b>PM10T:</b>	.004019131

**2014 Toxic Data**

<b>Facility ID:</b>	21809	<b>COID:</b>	ALA
<b>Facility SIC Code:</b>	5149	<b>DISN:</b>	BAY AREA AQMD
<b>CO:</b>	1	<b>CHAPIS:</b>	
<b>Air Basin:</b>	SF	<b>CERR Code:</b>	
<b>District:</b>	BA		
<b>TS:</b>			
<b>Health Risk Asmt:</b>			
<b>Non-Cancer Chronic Haz Ind:</b>			
<b>Non-Cancer Acute Haz Ind:</b>			

**2015 Criteria Data**

<b>Facility ID:</b>	21809	<b>CERR Code:</b>	
<b>Facility SIC Code:</b>	5149	<b>TOGT:</b>	.010306846
<b>CO:</b>	1	<b>ROGT:</b>	.007764513



Map Key	Number of Records	Direction	Distance (mi/ft)	Elev/Diff (ft)	Site	DB
<b>Air Basin:</b>	SF			<b>COT:</b>	.047123393	
<b>District:</b>	BA			<b>NOXT:</b>	.188804567	
<b>COID:</b>	ALA			<b>SOXT:</b>	.000765079	
<b>DISN:</b>	BAY AREA AQMD			<b>PMT:</b>	.004012683	
<b>CHAPIS:</b>				<b>PM10T:</b>	.004012683	
<b><u>2015 Toxic Data</u></b>						
<b>Facility ID:</b>	21809			<b>COID:</b>	ALA	
<b>Facility SIC Code:</b>	5149			<b>DISN:</b>	BAY AREA AQMD	
<b>CO:</b>	1			<b>CHAPIS:</b>		
<b>Air Basin:</b>	SF			<b>CERR Code:</b>		
<b>District:</b>	BA					
<b>TS:</b>						
<b>Health Risk Asmt:</b>						
<b>Non-Cancer Chronic Haz Ind:</b>						
<b>Non-Cancer Acute Haz Ind:</b>						
<b><u>2016 Criteria Data</u></b>						
<b>Facility ID:</b>	21809			<b>CERR CODE:</b>		
<b>Facility SIC Code:</b>	5149			<b>TOGT:</b>	.010357087	
<b>CO:</b>	1			<b>ROGT:</b>	.001765165712	
<b>Air Basin:</b>	SF			<b>COT:</b>	.050785062	
<b>District:</b>	BA			<b>NOXT:</b>	.203475374	
<b>COID:</b>	ALA			<b>SOXT:</b>	.000824528	
<b>DISN:</b>	BAY AREA AQMD			<b>PMT:</b>	.004026807	
<b>CHAPIS:</b>				<b>PM10T:</b>	.004026807	
<b><u>2016 Toxic Data</u></b>						
<b>Facility ID:</b>	21809			<b>TS:</b>		
<b>Facility SIC Code:</b>	5149			<b>HRA:</b>		
<b>CERR CODE:</b>				<b>CH Index:</b>		
<b>COID:</b>	ALA			<b>AH Index:</b>		
<b>CO:</b>	1			<b>Air Basin:</b>	SF	
<b>DISN:</b>	BAY AREA AQMD			<b>District:</b>	BA	
<b>CHAPIS:</b>						
<b><u>2017 Criteria Data</u></b>						
<b>Facility ID:</b>	21809			<b>CERR Code:</b>		
<b>Facility SIC Code:</b>	5149			<b>TOGT:</b>	.000961477	
<b>CO:</b>	1			<b>ROGT:</b>	.00016403892	
<b>Air Basin:</b>	SF			<b>COT:</b>	.004758333	
<b>District:</b>	BA			<b>NOXT:</b>	.019064737	
<b>COID:</b>	ALA			<b>SOXT:</b>	.000077255	
<b>DISN:</b>	BAY AREA AQMD			<b>PMT:</b>	.00037375	
<b>CHAPIS:</b>				<b>PM10T:</b>	.00037375	
<b><u>2017 Toxic Data</u></b>						
<b>Facility ID:</b>	21809			<b>COID:</b>	ALA	
<b>Facility SIC Code:</b>	5149			<b>DISN:</b>	BAY AREA AQMD	
<b>CO:</b>	1			<b>CHAPIS:</b>		
<b>Air Basin:</b>	SF			<b>CERR Code:</b>		
<b>District:</b>	BA					
<b>TS:</b>						
<b>Health Risk Asmt:</b>						
<b>Non-Cancer Chronic Haz Ind:</b>						
<b>Non-Cancer Acute Haz Ind:</b>						

Map Key	Number of Records	Direction	Distance (mi/ft)	Elev/Diff (ft)	Site	DB
<a href="#">21</a>	1 of 1	E	0.09 / 457.11	42.01 / 10	NEXUS WOODSHOP 2707 8TH STREET BERKELEY CA 94710	EMISSIONS

**1987 Criteria Data**

Facility ID:	2865	CERR Code:	
Facility SIC Code:	2599	TOGT:	.3
CO:	1	ROGT:	.3
Air Basin:	SF	COT:	
District:	BA	NOXT:	
COID:	ALA	SOXT:	
DISN:	BAY AREA AQMD	PMT:	
CHAPIS:		PM10T:	

**1987 Toxic Data**

Facility ID:	2865	COID:	ALA
Facility SIC Code:	2599	DISN:	BAY AREA AQMD
CO:	1	CHAPIS:	
Air Basin:	SF	CERR Code:	
District:	BA		
TS:			
Health Risk Asmt:			
Non-Cancer Chronic Haz Ind:			
Non-Cancer Acute Haz Ind:			

<a href="#">22</a>	1 of 1	NE	0.10 / 517.49	42.02 / 10	REVERE GLASS SCHOOL 2525 EIGHTH ST STE 13C CA	BERKELEY CUPA
--------------------	--------	----	---------------	------------	---	------------------

Facility ID: FA0000722

**Additional Information**

Program Element:	4200 - HMBP	Postal Address:	1345 EIGHTH ST
Billing Status:	02 - INACTIVE, NON-BILLABLE	Postal Address 2:	1345 Eighth Street
Owner:	Dustin Revere	Postal State:	CA
City:	BERKELEY	Postal Zip:	94710

<a href="#">23</a>	1 of 6	ESE	0.10 / 537.16	37.83 / 6	COLGATE PALMOLIVE CO 2700 7TH ST BERKELEY CA 94710	RCRA SQG
--------------------	--------	-----	---------------	-----------	--	----------

EPA Handler ID:	CAD009173733
Gen Status Universe:	Small Quantity Generator
Contact Name:	
Contact Address:	US
Contact Phone No and Ext:	
Contact Email:	
Contact Country:	US
County Name:	ALAMEDA
EPA Region:	09
Land Type:	
Receive Date:	19960901

**Violation/Evaluation Summary**

**Note:** VIOLATION or UNDETERMINED: There are VIOLATION or UNDETERMINED details or records associated with this facility (EPA ID) in the Compliance Monitoring and Enforcement table dated May, 2020.

Map Key	Number of Records	Direction	Distance (mi/ft)	Elev/Diff (ft)	Site	DB
---------	-------------------	-----------	------------------	----------------	------	----

**Violation Details**

**Citation:**  
**Violation Short Description:** Generators - General  
**Violation Type:** 262.A  
**Violation Determined Date:** 19841227  
**Scheduled Compliance Date:**  
**Return to Compliance:** O  
**Actual Return to Compl:** 19850325  
**Violation Responsible Agency:** State

**Violation Details**

**Citation:**  
**Violation Short Description:** Generators - General  
**Violation Type:** 262.A  
**Violation Determined Date:** 19840118  
**Scheduled Compliance Date:**  
**Return to Compliance:** O  
**Actual Return to Compl:** 19850325  
**Violation Responsible Agency:** State

**Evaluation Details**

**Evaluation Start Date:** 19850325  
**Evaluation Type Description:** COMPLIANCE SCHEDULE EVALUATION  
**Violation Short Description:**  
**Return to Compliance Date:**  
**Evaluation Agency:** State

**Evaluation Start Date:** 19841227  
**Evaluation Type Description:** COMPLIANCE EVALUATION INSPECTION ON-SITE  
**Violation Short Description:** Generators - General  
**Return to Compliance Date:** 19850325  
**Evaluation Agency:** State

**Evaluation Start Date:** 19840118  
**Evaluation Type Description:** COMPLIANCE EVALUATION INSPECTION ON-SITE  
**Violation Short Description:** Generators - General  
**Return to Compliance Date:** 19850325  
**Evaluation Agency:** State

**Handler Summary**

**Importer Activity:** No  
**Mixed Waste Generator:** No  
**Transporter Activity:** No  
**Transfer Facility:** No  
**Onsite Burner Exemption:** No  
**Furnace Exemption:** No  
**Underground Injection Activity:** No  
**Commercial TSD:** No  
**Used Oil Transporter:** No  
**Used Oil Transfer Facility:** No  
**Used Oil Processor:** No  
**Used Oil Refiner:** No  
**Used Oil Burner:** No  
**Used Oil Market Burner:** No  
**Used Oil Spec Marketer:** No

**Hazardous Waste Handler Details**

**Sequence No:** 1  
**Receive Date:** 19800814

Map Key	Number of Records	Direction	Distance (mi/ft)	Elev/Diff (ft)	Site	DB
---------	-------------------	-----------	------------------	----------------	------	----

**Handler Name:** COLGATE PALMOLIVE CO  
**Federal Waste Generator Code:** 1  
**Generator Code Description:** Large Quantity Generator  
**Source Type:** Notification

**Hazardous Waste Handler Details**

**Sequence No:** 1  
**Receive Date:** 19960901  
**Handler Name:** COLGATE PALMOLIVE CO  
**Federal Waste Generator Code:** 2  
**Generator Code Description:** Small Quantity Generator  
**Source Type:** Implementer

**Owner/Operator Details**

<b>Owner/Operator Ind:</b> Current Operator	<b>Street No:</b>
<b>Type:</b> Private	<b>Street 1:</b> 300 PARK AVENUE
<b>Name:</b> COLGATE-PALMOLIVE COMPANY	<b>Street 2:</b>
<b>Date Became Current:</b>	<b>City:</b> CITY NOT REPORTED
<b>Date Ended Current:</b>	<b>State:</b> NY
<b>Phone:</b> 212-751-1200	<b>Country:</b>
<b>Source Type:</b> Implementer	<b>Zip Code:</b> 99999

<b>Owner/Operator Ind:</b> Current Owner	<b>Street No:</b>
<b>Type:</b> Private	<b>Street 1:</b> 300 PARK AVENUE
<b>Name:</b> COLGATE-PALMOLIVE COMPANY	<b>Street 2:</b>
<b>Date Became Current:</b>	<b>City:</b> NEW YORK
<b>Date Ended Current:</b>	<b>State:</b> NY
<b>Phone:</b> 212-751-1200	<b>Country:</b>
<b>Source Type:</b> Notification	<b>Zip Code:</b> 10022

**Historical Handler Details**

**Receive Dt:** 19800814  
**Generator Code Description:** Large Quantity Generator  
**Handler Name:** COLGATE PALMOLIVE CO

<a href="#">23</a>	2 of 6	ESE	0.10 / 537.16	37.83 / 6	CARLETON BUSINESS CENTER 2700 7TH ST BERKELEY CA 94710	LUST
--------------------	--------	-----	---------------	-----------	--	------

**Global ID:** T0600100260  
**Status:** COMPLETED - CASE CLOSED  
**Status Date:** 3/6/1992  
**Case Type:** LUST CLEANUP SITE  
**Date Source:** LUST Cleanup Sites from GeoTracker Search; LUST Cleanup Sites from GeoTracker Cleanup Sites Data Download

**County:** ALAMEDA  
**Latitude:** 37.855649  
**Longitude:** -122.294839

**LUST Cleanup Sites from GeoTracker Cleanup Sites Data Download - Facilities Detail**

<b>RB Case No:</b> 01-0280	<b>Potential COC:</b> Gasoline
<b>Local Case No:</b> 01-0280	<b>How Discovered:</b> Tank Closure
<b>Begin Date:</b> 4/27/1989	<b>Stop Method:</b>
<b>Lead Agency:</b> BERKELEY, CITY OF	<b>Stop Description:</b>
<b>Local Agency:</b> BERKELEY, CITY OF	<b>Case Worker:</b> GAF
<b>CUF Case:</b> NO	<b>File Location:</b>
<b>Potential Media of Concern:</b> Soil	
<b>How Discovered Description:</b>	
<b>Calwater Watershed Name:</b> Bay Bridges - Berkeley (203.30)	
<b>DWR GW Subbasin Name:</b> Santa Clara Valley - East Bay Plain (2-009.04)	
<b>Disadvantaged Community:</b>	
<b>Site History:</b>	

<i>Map Key</i>	<i>Number of Records</i>	<i>Direction</i>	<i>Distance (mi/ft)</i>	<i>Elev/Diff (ft)</i>	<i>Site</i>	<i>DB</i>
----------------	--------------------------	------------------	-------------------------	-----------------------	-------------	-----------

**Regulatory Activity**

**Action Type:** ENFORCEMENT  
**Date :** 8/5/1997  
**Action:** Closure/No Further Action Letter

**Action Type:** RESPONSE  
**Date :** 11/3/1994  
**Action:** Other Report / Document

**Action Type:** ENFORCEMENT  
**Date :** 11/18/1992  
**Action:** Closure/No Further Action Letter

**Action Type:** Other  
**Date :** 4/27/1989  
**Action:** Leak Discovery

**Action Type:** Other  
**Date :** 4/27/1989  
**Action:** Leak Stopped

**Action Type:** Other  
**Date :** 4/27/1989  
**Action:** Leak Reported

**Regulatory Contacts**

<b>Contact Type:</b>	Local Agency Caseworker	<b>Address:</b>	2118 MILVIA STREET 3RD FLOOR
<b>Contact Name:</b>	GEOFFERY FIEDLER	<b>Email:</b>	gfiedler@ci.berkeley.ca.us
<b>City:</b>	BERKELEY	<b>Phone No:</b>	
<b>Organization Name:</b>	BERKELEY, CITY OF		

<b>Contact Type:</b>	Regional Board Caseworker	<b>Address:</b>	1515 CLAY ST SUITE 1400
<b>Contact Name:</b>	Regional Water Board	<b>Email:</b>	
<b>City:</b>	OAKLAND	<b>Phone No:</b>	
<b>Organization Name:</b>	SAN FRANCISCO BAY RWQCB (REGION 2)		

**Status History**

**Status:** Completed - Case Closed  
**Status Date:** 3/6/1992

**Status:** Open - Site Assessment  
**Status Date:** 6/6/1989

**Status:** Open - Case Begin Date  
**Status Date:** 4/27/1989

**LUST Sites from GeoTracker Search - Regulatory Profile (as of Feb 24, 2020)**

<b>Site Facility Name:</b>	CARLETON BUSINESS CENTER	<b>Potential COC:</b>	GASOLINE
<b>Site Facility Type:</b>	LUST CLEANUP SITE	<b>Facility Type:</b>	
<b>Cleanup Status:</b>	COMPLETED - CASE CLOSED	<b>Composting Method:</b>	
<b>Project Status:</b>		<b>Address:</b>	2700 7TH ST
<b>WDR Place Type:</b>		<b>City:</b>	BERKELEY
<b>WDR File:</b>		<b>Zip:</b>	94710
<b>WDR Order:</b>		<b>County:</b>	ALAMEDA
<b>CUF Priority Assig:</b>		<b>CUF Claim:</b>	
<b>CUF Amount Paid:</b>			
<b>File Location:</b>			
<b>Designated Beneficial Use:</b>	MUN, AGR, IND, PROC		
<b>Project Oversight Agencies:</b>			

Map Key	Number of Records	Direction	Distance (mi/ft)	Elev/Diff (ft)	Site	DB
---------	-------------------	-----------	------------------	----------------	------	----

**Report Link:** [https://geotracker.waterboards.ca.gov/profile\\_report?global\\_id=T0600100260](https://geotracker.waterboards.ca.gov/profile_report?global_id=T0600100260)  
**Cleanup Status Detail:** COMPLETED - CASE CLOSED AS OF 3/6/1992  
**Cleanup History Link:** [https://geotracker.waterboards.ca.gov/profile\\_report\\_include?global\\_id=T0600100260&tabname=regulatoryhistory](https://geotracker.waterboards.ca.gov/profile_report_include?global_id=T0600100260&tabname=regulatoryhistory)  
**Potential Media of Concern:** SOIL  
**User Defined Beneficial Use:**  
**DWR GW Sub Basin:** Santa Clara Valley - East Bay Plain (2-009.04)  
**Calwater Watershed Name:** Bay Bridges - Berkeley (203.30)  
**Post Closure Site Management:**  
**Future Land Use:**  
**Cleanup Oversight Agencies:** BERKELEY, CITY OF (LEAD) - CASE #: 01-0280  
CASEWORKER: GEOFFERY FIEDLER  
SAN FRANCISCO BAY RWQCB (REGION 2) - CASE #: 01-0280  
CASEWORKER: Regional Water Board  
**Gndwater Monitoring Freque:**  
**Designated Beneficial Use Desc:** Municipal and Domestic Supply, Agricultural Supply, Industrial Service Supply, Industrial Process Supply  
**Site History:**

No site history available

**LUST Sites from GeoTracker Search - Cleanup Status History (as of Feb 24, 2020)**

**Status:** Completed - Case Closed  
**Date :** 3/6/1992  
  
**Status:** Open - Site Assessment  
**Date :** 6/6/1989  
  
**Status:** Open - Case Begin Date  
**Date :** 4/27/1989

**LUST Sites from GeoTracker Search - Regulatory Activities (as of Feb 24, 2020)**

**Action Type:** Other Regulatory Actions  
**Action Date:** 8/5/1997  
**Received Issue Date:** 8/5/1997  
**Action:** Closure/No Further Action Letter  
**Doc Link:** [https://geotracker.waterboards.ca.gov/view\\_documents?global\\_id=T0600100260&enforcement\\_id=6098613&temptable=ENFORCEMENT](https://geotracker.waterboards.ca.gov/view_documents?global_id=T0600100260&enforcement_id=6098613&temptable=ENFORCEMENT)

**Title Description Comments:**

Final Case Closure Letter

**Action Type:** Response Requested - Other  
**Action Date:** 11/3/1994  
**Received Issue Date:** 11/3/1994  
**Action:** Other Report / Document  
**Doc Link:** [https://geotracker.waterboards.ca.gov/view\\_documents\\_all?global\\_id=T0600100260&doc\\_id=5816371](https://geotracker.waterboards.ca.gov/view_documents_all?global_id=T0600100260&doc_id=5816371)

**Title Description Comments:**

File Review

**Action Type:** Other Regulatory Actions  
**Action Date:** 11/18/1992  
**Received Issue Date:** 11/18/1992  
**Action:** Closure/No Further Action Letter  
**Doc Link:** [https://geotracker.waterboards.ca.gov/view\\_documents?global\\_id=T0600100260&enforcement\\_id=6330708&temptable=ENFORCEMENT](https://geotracker.waterboards.ca.gov/view_documents?global_id=T0600100260&enforcement_id=6330708&temptable=ENFORCEMENT)

**Title Description Comments:**

CONDITIONAL CASE CLOSURE LETTER

**Action Type:** Leak Action  
**Action Date:** 4/27/1989

Map Key	Number of Records	Direction	Distance (mi/ft)	Elev/Diff (ft)	Site	DB
---------	-------------------	-----------	------------------	----------------	------	----

Received Issue Date:  
 Action: Leak Discovery  
 Doc Link:  
 Title Description Comments:

Action Type: Leak Action  
 Action Date: 4/27/1989  
 Received Issue Date:  
 Action: Leak Stopped  
 Doc Link:  
 Title Description Comments:

Action Type: Leak Action  
 Action Date: 4/27/1989  
 Received Issue Date:  
 Action: Leak Reported  
 Doc Link:  
 Title Description Comments:

**LUST Sites from GeoTracker Search - Documents (as of Feb 24, 2020)**

Document Type: Site Documents      Size :  
 Document Date: 8/5/1997      Submitted By: CLEET CARLTON (REGULATOR)  
 Type: CLOSURE/NO FURTHER ACTION LETTER      Submitted:  
 Title: FINAL CASE CLOSURE LETTER  
 Title Link: https://geotracker.waterboards.ca.gov/view\_documents?global\_id=T0600100260&enforcement\_id=6098613

Document Type: Site Documents      Size :  
 Document Date: 11/3/1994      Submitted By: ASHA TURMAN (REGULATOR)  
 Type: OTHER REPORT / DOCUMENT      Submitted:  
 Title: FILE REVIEW  
 Title Link: https://geotracker.waterboards.ca.gov/view\_documents?global\_id=T0600100260&document\_id=5816371

Document Type: Site Documents      Size :  
 Document Date: 11/18/1992      Submitted By: DAVID TANOUYE (REGULATOR)  
 Type: CLOSURE/NO FURTHER ACTION LETTER      Submitted:  
 Title: CONDITIONAL CASE CLOSURE LETTER  
 Title Link: https://geotracker.waterboards.ca.gov/view\_documents?global\_id=T0600100260&enforcement\_id=6330708

<a href="#">23</a>	3 of 6	ESE	0.10 / 537.16	37.83 / 6	COLGATE-PALMOLIVE 2700 7TH STREET BERKELEY CA 94710	ENVIROSTOR
--------------------	--------	-----	---------------	-----------	---	------------

Estor/EPA ID:	01280047	Assembly District:	15
Site Code:		Senate District:	09
Nat Priority List:	NO	Permit Renewal Lead:	
APN:	54-1748-2-1	Public Partici Spclst:	
Census Tract:	6001422000	Project Manager:	CLAUDE JEMISON
Site Type:	EVALUATION	County:	ALAMEDA
Address Description:	2700 7TH STREET	Latitude:	37.8558495420777
Office:	CLEANUP BERKELEY	Longitude:	-122.294821954014
Special Program:		Acres:	10.4 ACRES
Funding:	RESPONSIBLE PARTY	Supervisor:	KAREN TOTH
Cleanup Status:	CERTIFIED AS OF 3/28/1988		
Cleanup Oversight Agencies:	DTSC - HAZARDOUS WASTE MANAGEMENT PROGRAM;DTSC - SITE CLEANUP PROGRAM - LEAD AGENCY		
School District:			
Past Use that Caused Contam:	MANUFACTURING - OTHER		
Potential Media Affected:	OTHER GROUNDWATER AFFECTED (USES OTHER THAN DRINKING WATER), SOIL		
Potential Contamin of Concern:			

TRICHLOROETHYLENE (TCE), UNSPECIFIED OIL CONTAINING WASTE

Site History:

Map Key	Number of Records	Direction	Distance (mi/ft)	Elev/Diff (ft)	Site	DB
---------	-------------------	-----------	------------------	----------------	------	----

The Colgate-Palmolive Company plant in Berkeley, produced soaps, and personal and household cleaning products from 1916 until 1981. It consisted of 27 buildings, a tank farm, several individual storage tanks, and other structures. In October 1981 the Colgate-Palmolive plant ceased operation at the site.

**Status:** CERTIFIED  
**A2 Program Type:** EVALUATION  
**CalEnviroScreen Score:** 76-80%  
**Summary Link:** [http://www.envirostor.dtsc.ca.gov/public/profile\\_report?global\\_id=01280047](http://www.envirostor.dtsc.ca.gov/public/profile_report?global_id=01280047)

**Completed Activities**

**Title:** Tank Removal Report  
**Title Link:** [http://www.envirostor.dtsc.ca.gov/public/final\\_documents2?global\\_id=01280047&doc\\_id=60313791](http://www.envirostor.dtsc.ca.gov/public/final_documents2?global_id=01280047&doc_id=60313791)  
**Area Name:**  
**Area Link:**  
**Sub Area:**  
**Sub Area Link:**  
**Document Type:** Site Characterization Report  
**Date Completed:** 11/30/1984  
**Comments:** Tank Removal Report

**Title:** Summary Report for Soil and Groundwater Investigation  
**Title Link:** [http://www.envirostor.dtsc.ca.gov/public/final\\_documents2?global\\_id=01280047&doc\\_id=60313795](http://www.envirostor.dtsc.ca.gov/public/final_documents2?global_id=01280047&doc_id=60313795)  
**Area Name:**  
**Area Link:**  
**Sub Area:**  
**Sub Area Link:**  
**Document Type:** Site Characterization Report  
**Date Completed:** 12/18/1984  
**Comments:** Further Action Required

**Title:** Site Screening  
**Title Link:** [http://www.envirostor.dtsc.ca.gov/public/final\\_documents2?global\\_id=01280047&doc\\_id=6010235](http://www.envirostor.dtsc.ca.gov/public/final_documents2?global_id=01280047&doc_id=6010235)  
**Area Name:**  
**Area Link:**  
**Sub Area:**  
**Sub Area Link:**  
**Document Type:** Site Screening  
**Date Completed:** 3/14/2002  
**Comments:** No action required. Confirmation samples were below residential levels.

**Title:** Certification  
**Title Link:** [http://www.envirostor.dtsc.ca.gov/public/final\\_documents2?global\\_id=01280047&enforcement\\_id=5000059](http://www.envirostor.dtsc.ca.gov/public/final_documents2?global_id=01280047&enforcement_id=5000059)  
**Area Name:**  
**Area Link:**  
**Sub Area:**  
**Sub Area Link:**  
**Document Type:** Certification  
**Date Completed:** 3/28/1988  
**Comments:**

**Title:** Hazardous Materials Assessment Report  
**Title Link:** [http://www.envirostor.dtsc.ca.gov/public/final\\_documents2?global\\_id=01280047&doc\\_id=60313793](http://www.envirostor.dtsc.ca.gov/public/final_documents2?global_id=01280047&doc_id=60313793)  
**Area Name:**  
**Area Link:**  
**Sub Area:**  
**Sub Area Link:**  
**Document Type:** Site Characterization Report  
**Date Completed:** 2/8/1983  
**Comments:** Hazardous Materials report

<a href="#">23</a>	4 of 6	ESE	0.10 / 537.16	37.83 / 6	COLGATE-PALMOLIVE COMPANY 2700 SEVENTH STREET BERKELEY CA 94710	HHSS
--------------------	--------	-----	---------------	-----------	---	------

County:



Map Key	Number of Records	Direction	Distance (mi/ft)	Elev/Diff (ft)	Site	DB
---------	-------------------	-----------	------------------	----------------	------	----

**Pdf File Url:** <http://geotracker.waterboards.ca.gov/ustpdfs/pdf/00035ea7.pdf>

<a href="#">23</a>	5 of 6	ESE	0.10 / 537.16	37.83 / 6	COLGATE-PALMOLIVE COMPANY 2700 SEVENTH STREET BERKELEY CA	HIST TANK
--------------------	--------	-----	---------------	-----------	---	-----------

<b>Owner Name:</b>	COLGATE-PALMOLIVE COMPANY	<b>No of Containers:</b>	4
<b>Owner Street:</b>	300 PARK AVENUE	<b>County:</b>	ALAMEDA
<b>Owner City:</b>	NEW YORK	<b>Facility State:</b>	CA
<b>Owner State:</b>	NY	<b>Facility Zip:</b>	94710
<b>Owner Zip:</b>	10022		

<a href="#">23</a>	6 of 6	ESE	0.10 / 537.16	37.83 / 6	CARLETON BUSINESS CENTER 2700 7TH ST BERKELEY CA 94704	CLEANUP SITES
--------------------	--------	-----	---------------	-----------	--	---------------

<b>Global ID:</b>	T10000013992	<b>Site Facility Type:</b>	CLEANUP PROGRAM SITE
<b>Status:</b>	COMPLETED - CASE CLOSED	<b>County:</b>	ALAMEDA
<b>Status Date:</b>	2/10/2020	<b>Latitude:</b>	37.85565
<b>Longitude:</b>	-122.2948		
<b>Data Source:</b>	Cleanup Program Sites from GeoTracker Search; Cleanup Sites from GeoTracker Cleanup Sites Data Download		

**Cleanup Sites from GeoTracker Cleanup Sites Data Download - Facilities Detail**

<b>RB Case No:</b>	01S0107	<b>CUF Case:</b>	NO
<b>Local Case No:</b>		<b>Case Worker:</b>	
<b>Begin Date:</b>	1/31/2020	<b>File Location:</b>	
<b>Stop Method:</b>			
<b>Lead Agency:</b>			
<b>Local Agency:</b>			
<b>Potential COC:</b>			
<b>Potential Media of Concern:</b>			
<b>How Discovered:</b>			
<b>How Discovered Description:</b>			
<b>Stop Description:</b>			
<b>Calwater Watershed Name:</b>	Bay Bridges - Berkeley (203.30)		
<b>DWR GW Subbasin Name:</b>	Santa Clara Valley - East Bay Plain (2-009.04)		
<b>Disadvantaged Community:</b>			
<b>Site History:</b>			

**Cleanup Sites from GeoTracker Cleanup Sites Data Download - Regulatory Activity**

<b>Action Type:</b>	ENFORCEMENT
<b>Date :</b>	1992-11-18 00:00:00
<b>Action:</b>	Closure Summary
<b>Action Type:</b>	RESPONSE
<b>Date :</b>	1992-09-09 00:00:00
<b>Action:</b>	Correspondence
<b>Action Type:</b>	RESPONSE
<b>Date :</b>	1991-08-15 00:00:00
<b>Action:</b>	Correspondence
<b>Action Type:</b>	RESPONSE
<b>Date :</b>	1990-08-08 00:00:00
<b>Action:</b>	Correspondence
<b>Action Type:</b>	RESPONSE
<b>Date :</b>	1987-12-09 00:00:00
<b>Action:</b>	Correspondence



<b>Map Key</b>	<b>Number of Records</b>	<b>Direction</b>	<b>Distance (mi/ft)</b>	<b>Elev/Diff (ft)</b>	<b>Site</b>	<b>DB</b>
<b>Date :</b>			1984-06-27 00:00:00			
<b>Action:</b>			Staff Letter			
<b>Action Type:</b>			RESPONSE			
<b>Date :</b>			1984-06-06 00:00:00			
<b>Action:</b>			Other Report / Document			
<b>Action Type:</b>			RESPONSE			
<b>Date :</b>			1984-05-21 00:00:00			
<b>Action:</b>			Other Report / Document			
<b>Action Type:</b>			RESPONSE			
<b>Date :</b>			1984-04-16 00:00:00			
<b>Action:</b>			Other Report / Document			
<b>Action Type:</b>			RESPONSE			
<b>Date :</b>			1984-02-16 00:00:00			
<b>Action:</b>			Other Report / Document			
<b>Action Type:</b>			RESPONSE			
<b>Date :</b>			1984-01-30 00:00:00			
<b>Action:</b>			Other Report / Document			
<b>Action Type:</b>			ENFORCEMENT			
<b>Date :</b>			1984-01-30 00:00:00			
<b>Action:</b>			Staff Letter			
<b>Action Type:</b>			RESPONSE			
<b>Date :</b>			1983-10-26 00:00:00			
<b>Action:</b>			Other Report / Document			
<b>Action Type:</b>			RESPONSE			
<b>Date :</b>			1983-09-13 00:00:00			
<b>Action:</b>			Other Report / Document			
<b>Action Type:</b>			RESPONSE			
<b>Date :</b>			1983-04-21 00:00:00			
<b>Action:</b>			Site Investigation			
<b>Action Type:</b>			RESPONSE			
<b>Date :</b>			1983-04-18 00:00:00			
<b>Action:</b>			Other Report / Document			
<b>Action Type:</b>			RESPONSE			
<b>Date :</b>			1983-02-08 00:00:00			
<b>Action:</b>			Other Report / Document			
<b>Action Type:</b>			RESPONSE			
<b>Date :</b>			1981-06-15 00:00:00			
<b>Action:</b>			Interim Remedial Action Report			

**Cleanup Sites from GeoTracker Cleanup Sites Data Download - Status History**

**Status:** Completed - Case Closed  
**Status Date:** 2020-02-10 00:00:00

**Status:** Informational Item  
**Status Date:** 2020-02-07 00:00:00

**Status:** Open - Case Begin Date  
**Status Date:** 2020-01-31 00:00:00

**Status:** Open - Inactive  
**Status Date:** 2020-01-31 00:00:00

**Status:** Completed - Case Closed  
**Status Date:** 1990-07-31 00:00:00

Map Key	Number of Records	Direction	Distance (mi/ft)	Elev/Diff (ft)	Site	DB
---------	-------------------	-----------	------------------	----------------	------	----

**Cleanup Program Sites from GeoTracker Search - Regulatory Profile (as of Feb 24, 2020)**

<b>Project Status:</b>		<b>WDR Place Type:</b>
<b>CUF Claim:</b>		<b>WDR File:</b>
<b>CUF Priority Assign:</b>		<b>WDR Order:</b>
<b>CUF Amount Paid:</b>		<b>File Location:</b>
<b>Facility Type:</b>		<b>Composting Method:</b>
<b>User Defined Beneficial Use:</b>		
<b>Designated Beneficial Use:</b>	MUN, AGR, IND, PROC	
<b>Designated Beneficial Use Desc:</b>	Municipal and Domestic Supply, Agricultural Supply, Industrial Service Supply, Industrial Process Supply	
<b>Project Oversight Agencies:</b>		
<b>Report Link:</b>	<a href="https://geotracker.waterboards.ca.gov/profile_report?global_id=T10000013992">https://geotracker.waterboards.ca.gov/profile_report?global_id=T10000013992</a>	
<b>Cleanup Status Detail:</b>	COMPLETED - CASE CLOSED AS OF 2/10/2020	
<b>Cleanup History Link:</b>	<a href="https://geotracker.waterboards.ca.gov/profile_report_include?global_id=T10000013992&amp;tabname=regulatoryhistory">https://geotracker.waterboards.ca.gov/profile_report_include?global_id=T10000013992&amp;tabname=regulatoryhistory</a>	
<b>Potential COC:</b>	NONE SPECIFIED	
<b>Potential Media of Concern:</b>	NONE SPECIFIED	
<b>GW Monitoring Freq:</b>		
<b>DWR GW Sub Basin:</b>	Santa Clara Valley - East Bay Plain (2-009.04)	
<b>Calwater Watershed Name:</b>	Bay Bridges - Berkeley (203.30)	
<b>Post Closure Site Management:</b>		
<b>Future Land Use:</b>		
<b>Cleanup Oversight Agencies:</b>	SAN FRANCISCO BAY RWQCB (REGION 2) - CASE #: 01S0107	
<b>Site History:</b>		

No site history available

**Sites from GeoTracker Search - Regulatory Activities (as of Feb 24, 2020)**

<b>Action Type:</b>	Other Regulatory Actions
<b>Action Date:</b>	11/18/1992
<b>Received Issue Date:</b>	11/18/1992
<b>Action:</b>	Closure Summary
<b>Doc Link:</b>	<a href="https://geotracker.waterboards.ca.gov/view_documents?global_id=T10000013992&amp;enforcement_id=6426868&amp;template=ENFORCEMENT">https://geotracker.waterboards.ca.gov/view_documents?global_id=T10000013992&amp;enforcement_id=6426868&amp;template=ENFORCEMENT</a>

**Title Description Comments:**

conditional case closure for Carleton Business Center

<b>Action Type:</b>	Response Requested - Other
<b>Action Date:</b>	9/9/1992
<b>Received Issue Date:</b>	9/9/1992
<b>Action:</b>	Correspondence
<b>Doc Link:</b>	<a href="https://geotracker.waterboards.ca.gov/view_documents_all?global_id=T10000013992&amp;doc_id=6016188">https://geotracker.waterboards.ca.gov/view_documents_all?global_id=T10000013992&amp;doc_id=6016188</a>

**Title Description Comments:**

correspondence for the environmental investigations

<b>Action Type:</b>	Response Requested - Other
<b>Action Date:</b>	8/15/1991
<b>Received Issue Date:</b>	8/15/1991
<b>Action:</b>	Correspondence
<b>Doc Link:</b>	<a href="https://geotracker.waterboards.ca.gov/view_documents_all?global_id=T10000013992&amp;doc_id=6015540">https://geotracker.waterboards.ca.gov/view_documents_all?global_id=T10000013992&amp;doc_id=6015540</a>

**Title Description Comments:**

proposed scope of work for contaminated site

<b>Action Type:</b>	Response Requested - Other
<b>Action Date:</b>	8/8/1990
<b>Received Issue Date:</b>	8/8/1990
<b>Action:</b>	Correspondence
<b>Doc Link:</b>	<a href="https://geotracker.waterboards.ca.gov/view_documents_all?global_id=T10000013992&amp;doc_id=6015548">https://geotracker.waterboards.ca.gov/view_documents_all?global_id=T10000013992&amp;doc_id=6015548</a>

**Title Description Comments:**

<b>Map Key</b>	<b>Number of Records</b>	<b>Direction</b>	<b>Distance (mi/ft)</b>	<b>Elev/Diff (ft)</b>	<b>Site</b>	<b>DB</b>
----------------	--------------------------	------------------	-------------------------	-----------------------	-------------	-----------

letter for subsurface investigation report

**Action Type:** Response Requested - Other  
**Action Date:** 12/9/1987  
**Received Issue Date:** 12/9/1987  
**Action:** Correspondence  
**Doc Link:** [https://geotracker.waterboards.ca.gov/view\\_documents\\_all?global\\_id=T10000013992&doc\\_id=6016189](https://geotracker.waterboards.ca.gov/view_documents_all?global_id=T10000013992&doc_id=6016189)  
**Title Description Comments:**

letter from Carleton Business Center

**Action Type:** Response Requested - Other  
**Action Date:** 7/1/1987  
**Received Issue Date:** 7/1/1987  
**Action:** Other Report / Document  
**Doc Link:** [https://geotracker.waterboards.ca.gov/view\\_documents\\_all?global\\_id=T10000013992&doc\\_id=6016186](https://geotracker.waterboards.ca.gov/view_documents_all?global_id=T10000013992&doc_id=6016186)  
**Title Description Comments:**

report of analytical results

**Action Type:** Response Requested - Other  
**Action Date:** 3/6/1986  
**Received Issue Date:** 3/6/1986  
**Action:** Correspondence  
**Doc Link:**  
**Title Description Comments:**

department of health services

**Action Type:** Response Requested - Other  
**Action Date:** 3/6/1986  
**Received Issue Date:** 3/6/1986  
**Action:** Correspondence  
**Doc Link:** [https://geotracker.waterboards.ca.gov/view\\_documents\\_all?global\\_id=T10000013992&doc\\_id=6016185](https://geotracker.waterboards.ca.gov/view_documents_all?global_id=T10000013992&doc_id=6016185)  
**Title Description Comments:**

department of health services

**Action Type:** Response Requested - Other  
**Action Date:** 3/15/1985  
**Received Issue Date:** 3/15/1985  
**Action:** Correspondence  
**Doc Link:** [https://geotracker.waterboards.ca.gov/view\\_documents\\_all?global\\_id=T10000013992&doc\\_id=6016178](https://geotracker.waterboards.ca.gov/view_documents_all?global_id=T10000013992&doc_id=6016178)  
**Title Description Comments:**

letter about February 14, 1985 meeting

**Action Type:** Response Requested - Other  
**Action Date:** 2/4/1985  
**Received Issue Date:** 2/4/1985  
**Action:** Correspondence  
**Doc Link:** [https://geotracker.waterboards.ca.gov/view\\_documents\\_all?global\\_id=T10000013992&doc\\_id=6016177](https://geotracker.waterboards.ca.gov/view_documents_all?global_id=T10000013992&doc_id=6016177)  
**Title Description Comments:**

letter about monitoring wells

**Action Type:** Other Regulatory Actions  
**Action Date:** 12/31/1984  
**Received Issue Date:** 12/31/1984  
**Action:** Staff Letter  
**Doc Link:** [https://geotracker.waterboards.ca.gov/view\\_documents?global\\_id=T10000013992&enforcement\\_id=6427542&temptable=ENFORCEMENT](https://geotracker.waterboards.ca.gov/view_documents?global_id=T10000013992&enforcement_id=6427542&temptable=ENFORCEMENT)  
**Title Description Comments:**

<i>Map Key</i>	<i>Number of Records</i>	<i>Direction</i>	<i>Distance (mi/ft)</i>	<i>Elev/Diff (ft)</i>	<i>Site</i>	<i>DB</i>
----------------	--------------------------	------------------	-------------------------	-----------------------	-------------	-----------

clarify the position of the regional board staff with the groundwater contamination investigation

**Action Type:** Other Regulatory Actions  
**Action Date:** 12/27/1984  
**Received Issue Date:** 12/27/1984  
**Action:** Staff Letter  
**Doc Link:** [https://geotracker.waterboards.ca.gov/view\\_documents?global\\_id=T10000013992&enforcement\\_id=6427541&temptable=ENFORCEMENT](https://geotracker.waterboards.ca.gov/view_documents?global_id=T10000013992&enforcement_id=6427541&temptable=ENFORCEMENT)

**Title Description Comments:**

proposal of the region 9 field investigative team

**Action Type:** Response Requested - Workplans  
**Action Date:** 12/21/1984  
**Received Issue Date:** 12/21/1984  
**Action:** Other Workplan  
**Doc Link:** [https://geotracker.waterboards.ca.gov/view\\_documents\\_all?global\\_id=T10000013992&doc\\_id=6016125](https://geotracker.waterboards.ca.gov/view_documents_all?global_id=T10000013992&doc_id=6016125)

**Title Description Comments:**

environmental status & clean up plan

**Action Type:** Response Requested - Reports  
**Action Date:** 12/18/1984  
**Received Issue Date:** 12/18/1984  
**Action:** Soil and Water Investigation Report  
**Doc Link:** [https://geotracker.waterboards.ca.gov/view\\_documents\\_all?global\\_id=T10000013992&doc\\_id=6015547](https://geotracker.waterboards.ca.gov/view_documents_all?global_id=T10000013992&doc_id=6015547)

**Title Description Comments:**

summary report on soils and groundwater investigation

**Action Type:** Response Requested - Other  
**Action Date:** 11/30/1984  
**Received Issue Date:** 11/30/1984  
**Action:** Other Report / Document  
**Doc Link:** [https://geotracker.waterboards.ca.gov/view\\_documents\\_all?global\\_id=T10000013992&doc\\_id=6016182](https://geotracker.waterboards.ca.gov/view_documents_all?global_id=T10000013992&doc_id=6016182)

**Title Description Comments:**

results of soil analyses and inspection related to removal of underground fuel oil storage tank

**Action Type:** Response Requested - Other  
**Action Date:** 11/26/1984  
**Received Issue Date:** 11/26/1984  
**Action:** Correspondence  
**Doc Link:** [https://geotracker.waterboards.ca.gov/view\\_documents\\_all?global\\_id=T10000013992&doc\\_id=6016123](https://geotracker.waterboards.ca.gov/view_documents_all?global_id=T10000013992&doc_id=6016123)

**Title Description Comments:**

response to request on October 12, 1984

**Action Type:** Response Requested - Other  
**Action Date:** 11/7/1984  
**Received Issue Date:** 11/7/1984  
**Action:** Other Report / Document  
**Doc Link:** [https://geotracker.waterboards.ca.gov/view\\_documents\\_all?global\\_id=T10000013992&doc\\_id=6016200](https://geotracker.waterboards.ca.gov/view_documents_all?global_id=T10000013992&doc_id=6016200)

**Title Description Comments:**

internal notes, San Francisco Bay Region

**Action Type:** Response Requested - Other  
**Action Date:** 10/18/1984  
**Received Issue Date:** 10/18/1984  
**Action:** Other Report / Document  
**Doc Link:** [https://geotracker.waterboards.ca.gov/view\\_documents\\_all?global\\_id=T10000013992&doc\\_id=6016514](https://geotracker.waterboards.ca.gov/view_documents_all?global_id=T10000013992&doc_id=6016514)

**Title Description Comments:**

<b>Map Key</b>	<b>Number of Records</b>	<b>Direction</b>	<b>Distance (mi/ft)</b>	<b>Elev/Diff (ft)</b>	<b>Site</b>	<b>DB</b>
----------------	--------------------------	------------------	-------------------------	-----------------------	-------------	-----------

data chart for tank system tightness test

**Action Type:** Response Requested - Other  
**Action Date:** 10/18/1984  
**Received Issue Date:** 10/18/1984  
**Action:** Other Report / Document  
**Doc Link:** [https://geotracker.waterboards.ca.gov/view\\_documents\\_all?global\\_id=T10000013992&doc\\_id=6016515](https://geotracker.waterboards.ca.gov/view_documents_all?global_id=T10000013992&doc_id=6016515)  
**Title Description Comments:**

data chart for tank system tightness test

**Action Type:** Response Requested - Other  
**Action Date:** 9/28/1984  
**Received Issue Date:** 9/28/1984  
**Action:** Other Report / Document  
**Doc Link:** [https://geotracker.waterboards.ca.gov/view\\_documents\\_all?global\\_id=T10000013992&doc\\_id=6016512](https://geotracker.waterboards.ca.gov/view_documents_all?global_id=T10000013992&doc_id=6016512)  
**Title Description Comments:**

comments on Colgate-Palmolive Company site history, interim status and site closure

**Action Type:** Response Requested - Workplans  
**Action Date:** 9/1/1984  
**Received Issue Date:** 9/1/1984  
**Action:** Other Workplan  
**Doc Link:** [https://geotracker.waterboards.ca.gov/view\\_documents\\_all?global\\_id=T10000013992&doc\\_id=6015545](https://geotracker.waterboards.ca.gov/view_documents_all?global_id=T10000013992&doc_id=6015545)  
**Title Description Comments:**

work plan for additional soil sampling

**Action Type:** Response Requested - Other  
**Action Date:** 8/15/1984  
**Received Issue Date:** 8/15/1984  
**Action:** Other Report / Document  
**Doc Link:** [https://geotracker.waterboards.ca.gov/view\\_documents\\_all?global\\_id=T10000013992&doc\\_id=6015564](https://geotracker.waterboards.ca.gov/view_documents_all?global_id=T10000013992&doc_id=6015564)  
**Title Description Comments:**

comments on Colgate-Palmolive Company site history, interim status and site closure

**Action Type:** Response Requested - Other  
**Action Date:** 8/14/1984  
**Received Issue Date:** 8/14/1984  
**Action:** Correspondence  
**Doc Link:** [https://geotracker.waterboards.ca.gov/view\\_documents\\_all?global\\_id=T10000013992&doc\\_id=6016511](https://geotracker.waterboards.ca.gov/view_documents_all?global_id=T10000013992&doc_id=6016511)  
**Title Description Comments:**

notification and closure requirements pursuant to Colgate Palmolive's interim status document CAD 009173733

**Action Type:** Response Requested - Other  
**Action Date:** 8/1/1984  
**Received Issue Date:** 8/1/1984  
**Action:** Other Report / Document  
**Doc Link:** [https://geotracker.waterboards.ca.gov/view\\_documents\\_all?global\\_id=T10000013992&doc\\_id=6016132](https://geotracker.waterboards.ca.gov/view_documents_all?global_id=T10000013992&doc_id=6016132)  
**Title Description Comments:**

subsurface investigation tracking system

**Action Type:** Other Regulatory Actions  
**Action Date:** 6/27/1984  
**Received Issue Date:** 6/27/1984  
**Action:** Staff Letter  
**Doc Link:**  
**Title Description Comments:**

groundwater contamination investigation

<i>Map Key</i>	<i>Number of Records</i>	<i>Direction</i>	<i>Distance (mi/ft)</i>	<i>Elev/Diff (ft)</i>	<i>Site</i>	<i>DB</i>
<b>Action Type:</b>		Other Regulatory Actions				
<b>Action Date:</b>		6/27/1984				
<b>Received Issue Date:</b>		6/27/1984				
<b>Action:</b>		Staff Letter				
<b>Doc Link:</b>		https://geotracker.waterboards.ca.gov/view_documents?global_id=T10000013992&enforcement_id=6426869&temptable=ENFORCEMENT				
<b>Title Description Comments:</b>						
groundwater contamination investigation						
<b>Action Type:</b>		Response Requested - Other				
<b>Action Date:</b>		6/6/1984				
<b>Received Issue Date:</b>		6/6/1984				
<b>Action:</b>		Other Report / Document				
<b>Doc Link:</b>		https://geotracker.waterboards.ca.gov/view_documents_all?global_id=T10000013992&doc_id=6016127				
<b>Title Description Comments:</b>						
transmittal of results of metals analyses from monitoring wells W-2 and W-3						
<b>Action Type:</b>		Response Requested - Other				
<b>Action Date:</b>		5/21/1984				
<b>Received Issue Date:</b>		5/21/1984				
<b>Action:</b>		Other Report / Document				
<b>Doc Link:</b>		https://geotracker.waterboards.ca.gov/view_documents_all?global_id=T10000013992&doc_id=6016131				
<b>Title Description Comments:</b>						
fence diagram of colgate- palmolive company property						
<b>Action Type:</b>		Response Requested - Other				
<b>Action Date:</b>		4/16/1984				
<b>Received Issue Date:</b>		4/16/1984				
<b>Action:</b>		Other Report / Document				
<b>Doc Link:</b>		https://geotracker.waterboards.ca.gov/view_documents_all?global_id=T10000013992&doc_id=6015549				
<b>Title Description Comments:</b>						
results of recent geohydrological work						
<b>Action Type:</b>		Response Requested - Other				
<b>Action Date:</b>		2/16/1984				
<b>Received Issue Date:</b>		2/16/1984				
<b>Action:</b>		Other Report / Document				
<b>Doc Link:</b>		https://geotracker.waterboards.ca.gov/view_documents_all?global_id=T10000013992&doc_id=6016129				
<b>Title Description Comments:</b>						
sample analysis						
<b>Action Type:</b>		Response Requested - Other				
<b>Action Date:</b>		1/30/1984				
<b>Received Issue Date:</b>		1/30/1984				
<b>Action:</b>		Other Report / Document				
<b>Doc Link:</b>		https://geotracker.waterboards.ca.gov/view_documents_all?global_id=T10000013992&doc_id=6016124				
<b>Title Description Comments:</b>						
correction of two tables in the October 25, 1983, letter to Ms. Joanne Cox						
<b>Action Type:</b>		Other Regulatory Actions				
<b>Action Date:</b>		1/30/1984				
<b>Received Issue Date:</b>		1/30/1984				
<b>Action:</b>		Staff Letter				
<b>Doc Link:</b>		https://geotracker.waterboards.ca.gov/view_documents?global_id=T10000013992&enforcement_id=6427539&temptable=ENFORCEMENT				
<b>Title Description Comments:</b>						



<b>Map Key</b>	<b>Number of Records</b>	<b>Direction</b>	<b>Distance (mi/ft)</b>	<b>Elev/Diff (ft)</b>	<b>Site</b>	<b>DB</b>
----------------	--------------------------	------------------	-------------------------	-----------------------	-------------	-----------

proposal for additional soil and groundwater investigation

**Action Type:** Response Requested - Other  
**Action Date:** 10/26/1983  
**Received Issue Date:** 10/26/1983  
**Action:** Other Report / Document  
**Doc Link:** [https://geotracker.waterboards.ca.gov/view\\_documents\\_all?global\\_id=T10000013992&doc\\_id=6015542](https://geotracker.waterboards.ca.gov/view_documents_all?global_id=T10000013992&doc_id=6015542)  
**Title Description Comments:**

results of recent sampling and analyses

**Action Type:** Response Requested - Other  
**Action Date:** 9/13/1983  
**Received Issue Date:** 9/13/1983  
**Action:** Other Report / Document  
**Doc Link:** [https://geotracker.waterboards.ca.gov/view\\_documents\\_all?global\\_id=T10000013992&doc\\_id=6016120](https://geotracker.waterboards.ca.gov/view_documents_all?global_id=T10000013992&doc_id=6016120)  
**Title Description Comments:**

gas chromatography/ mass spectrometry results-- EPA method 624

**Action Type:** Response Requested - Reports  
**Action Date:** 4/21/1983  
**Received Issue Date:** 4/21/1983  
**Action:** Site Investigation  
**Doc Link:** [https://geotracker.waterboards.ca.gov/view\\_documents\\_all?global\\_id=T10000013992&doc\\_id=6015538](https://geotracker.waterboards.ca.gov/view_documents_all?global_id=T10000013992&doc_id=6015538)  
**Title Description Comments:**

field and laboratory investigation

**Action Type:** Response Requested - Other  
**Action Date:** 4/18/1983  
**Received Issue Date:** 4/18/1983  
**Action:** Other Report / Document  
**Doc Link:** [https://geotracker.waterboards.ca.gov/view\\_documents\\_all?global\\_id=T10000013992&doc\\_id=6016118](https://geotracker.waterboards.ca.gov/view_documents_all?global_id=T10000013992&doc_id=6016118)  
**Title Description Comments:**

sample analysis

**Action Type:** Response Requested - Other  
**Action Date:** 2/8/1983  
**Received Issue Date:** 2/8/1983  
**Action:** Other Report / Document  
**Doc Link:** [https://geotracker.waterboards.ca.gov/view\\_documents\\_all?global\\_id=T10000013992&doc\\_id=6016513](https://geotracker.waterboards.ca.gov/view_documents_all?global_id=T10000013992&doc_id=6016513)  
**Title Description Comments:**

hazardous material assessment report

**Action Type:** Response Requested - Reports  
**Action Date:** 6/15/1981  
**Received Issue Date:** 6/15/1981  
**Action:** Interim Remedial Action Report  
**Doc Link:** [https://geotracker.waterboards.ca.gov/view\\_documents\\_all?global\\_id=T10000013992&doc\\_id=6016116](https://geotracker.waterboards.ca.gov/view_documents_all?global_id=T10000013992&doc_id=6016116)  
**Title Description Comments:**

hazardous waste management interim status

**Sites from GeoTracker Search - Documents (as of Feb 24, 2020)**

<b>Document Type:</b>	Site Documents	<b>Submitted:</b>	
<b>Document Date:</b>	11/18/1992	<b>Submitted By:</b>	FEI ZHAO (REGULATOR)
<b>Size :</b>			
<b>Title:</b>	CONDITIONAL CASE CLOSURE FOR CARLETON BUSINESS CENTER		

<b>Map Key</b>	<b>Number of Records</b>	<b>Direction</b>	<b>Distance (mi/ft)</b>	<b>Elev/Diff (ft)</b>	<b>Site</b>	<b>DB</b>
<b>Title Link:</b> <b>Type:</b>					https://geotracker.waterboards.ca.gov/view_documents?global_id=T10000013992&enforcement_id=6426868 CLOSURE SUMMARY	
<b>Document Type:</b> <b>Document Date:</b> <b>Size :</b> <b>Title:</b> <b>Title Link:</b> <b>Type:</b>	Site Documents 9/9/1992				<b>Submitted:</b> <b>Submitted By:</b> FEI ZHAO (REGULATOR)	
<b>Document Type:</b> <b>Document Date:</b> <b>Size :</b> <b>Title:</b> <b>Title Link:</b> <b>Type:</b>	Site Documents 8/15/1991				<b>Submitted:</b> <b>Submitted By:</b> FEI ZHAO (REGULATOR)	
<b>Document Type:</b> <b>Document Date:</b> <b>Size :</b> <b>Title:</b> <b>Title Link:</b> <b>Type:</b>	Site Documents 8/8/1990				<b>Submitted:</b> <b>Submitted By:</b> FEI ZHAO (REGULATOR)	
<b>Document Type:</b> <b>Document Date:</b> <b>Size :</b> <b>Title:</b> <b>Title Link:</b> <b>Type:</b>	Site Documents 12/9/1987				<b>Submitted:</b> <b>Submitted By:</b> FEI ZHAO (REGULATOR)	
<b>Document Type:</b> <b>Document Date:</b> <b>Size :</b> <b>Title:</b> <b>Title Link:</b> <b>Type:</b>	Site Documents 7/1/1987				<b>Submitted:</b> <b>Submitted By:</b> FEI ZHAO (REGULATOR)	
<b>Document Type:</b> <b>Document Date:</b> <b>Size :</b> <b>Title:</b> <b>Title Link:</b> <b>Type:</b>	Site Documents 3/6/1986				<b>Submitted:</b> <b>Submitted By:</b> FEI ZHAO (REGULATOR)	
<b>Document Type:</b> <b>Document Date:</b> <b>Size :</b> <b>Title:</b> <b>Title Link:</b> <b>Type:</b>	Site Documents 3/15/1985				<b>Submitted:</b> <b>Submitted By:</b> FEI ZHAO (REGULATOR)	
<b>Document Type:</b> <b>Document Date:</b> <b>Size :</b> <b>Title:</b> <b>Title Link:</b> <b>Type:</b>	Site Documents 2/4/1985				<b>Submitted:</b> <b>Submitted By:</b> FEI ZHAO (REGULATOR)	
<b>Document Type:</b> <b>Document Date:</b> <b>Size :</b> <b>Title:</b> <b>Title Link:</b> <b>Type:</b>	Site Documents 12/31/1984				<b>Submitted:</b> <b>Submitted By:</b> FEI ZHAO (REGULATOR)	
<b>Document Type:</b> <b>Document Date:</b>	Site Documents 12/27/1984				<b>Submitted:</b> <b>Submitted By:</b> FEI ZHAO (REGULATOR)	

<i>Map Key</i>	<i>Number of Records</i>	<i>Direction</i>	<i>Distance (mi/ft)</i>	<i>Elev/Diff (ft)</i>	<i>Site</i>	<i>DB</i>
<b>Size :</b>						
<b>Title:</b>					PROPOSAL OF THE REGION 9 FIELD INVESTIGATIVE TEAM	
<b>Title Link:</b>					<a href="https://geotracker.waterboards.ca.gov/view_documents?global_id=T10000013992&amp;enforcement_id=6427541">https://geotracker.waterboards.ca.gov/view_documents?global_id=T10000013992&amp;enforcement_id=6427541</a>	
<b>Type:</b>					STAFF LETTER	
<b>Document Type:</b>	Site Documents				<b>Submitted:</b>	
<b>Document Date:</b>	12/21/1984				<b>Submitted By:</b>	FEI ZHAO (REGULATOR)
<b>Size :</b>						
<b>Title:</b>					ENVIRONMENTAL STATUS & CLEAN UP PLAN	
<b>Title Link:</b>					<a href="https://geotracker.waterboards.ca.gov/view_documents?global_id=T10000013992&amp;document_id=6016125">https://geotracker.waterboards.ca.gov/view_documents?global_id=T10000013992&amp;document_id=6016125</a>	
<b>Type:</b>					OTHER WORKPLAN	
<b>Document Type:</b>	Site Documents				<b>Submitted:</b>	
<b>Document Date:</b>	12/18/1984				<b>Submitted By:</b>	FEI ZHAO (REGULATOR)
<b>Size :</b>						
<b>Title:</b>					SUMMARY REPORT ON SOILS AND GROUNDWATER INVESTIGATION	
<b>Title Link:</b>					<a href="https://geotracker.waterboards.ca.gov/view_documents?global_id=T10000013992&amp;document_id=6015547">https://geotracker.waterboards.ca.gov/view_documents?global_id=T10000013992&amp;document_id=6015547</a>	
<b>Type:</b>					SOIL AND WATER INVESTIGATION REPORT	
<b>Document Type:</b>	Site Documents				<b>Submitted:</b>	
<b>Document Date:</b>	11/30/1984				<b>Submitted By:</b>	FEI ZHAO (REGULATOR)
<b>Size :</b>						
<b>Title:</b>					RESULTS OF SOIL ANALYSES AND INSPECTION RELATED TO REMOVAL OF UNDERGROUND FUEL OIL STORAGE TANK	
<b>Title Link:</b>					<a href="https://geotracker.waterboards.ca.gov/view_documents?global_id=T10000013992&amp;document_id=6016182">https://geotracker.waterboards.ca.gov/view_documents?global_id=T10000013992&amp;document_id=6016182</a>	
<b>Type:</b>					OTHER REPORT / DOCUMENT	
<b>Document Type:</b>	Site Documents				<b>Submitted:</b>	
<b>Document Date:</b>	11/26/1984				<b>Submitted By:</b>	FEI ZHAO (REGULATOR)
<b>Size :</b>						
<b>Title:</b>					RESPONSE TO REQUEST ON OCTOBER 12, 1984	
<b>Title Link:</b>					<a href="https://geotracker.waterboards.ca.gov/view_documents?global_id=T10000013992&amp;document_id=6016123">https://geotracker.waterboards.ca.gov/view_documents?global_id=T10000013992&amp;document_id=6016123</a>	
<b>Type:</b>					CORRESPONDENCE	
<b>Document Type:</b>	Site Documents				<b>Submitted:</b>	
<b>Document Date:</b>	11/7/1984				<b>Submitted By:</b>	FEI ZHAO (REGULATOR)
<b>Size :</b>						
<b>Title:</b>					INTERNAL NOTES, SAN FRANCISCO BAY REGION	
<b>Title Link:</b>					<a href="https://geotracker.waterboards.ca.gov/view_documents?global_id=T10000013992&amp;document_id=6016200">https://geotracker.waterboards.ca.gov/view_documents?global_id=T10000013992&amp;document_id=6016200</a>	
<b>Type:</b>					OTHER REPORT / DOCUMENT	
<b>Document Type:</b>	Site Documents				<b>Submitted:</b>	
<b>Document Date:</b>	10/18/1984				<b>Submitted By:</b>	FEI ZHAO (REGULATOR)
<b>Size :</b>						
<b>Title:</b>					DATA CHART FOR TANK SYSTEM TIGHTNESS TEST	
<b>Title Link:</b>					<a href="https://geotracker.waterboards.ca.gov/view_documents?global_id=T10000013992&amp;document_id=6016515">https://geotracker.waterboards.ca.gov/view_documents?global_id=T10000013992&amp;document_id=6016515</a>	
<b>Type:</b>					OTHER REPORT / DOCUMENT	
<b>Document Type:</b>	Site Documents				<b>Submitted:</b>	
<b>Document Date:</b>	10/18/1984				<b>Submitted By:</b>	FEI ZHAO (REGULATOR)
<b>Size :</b>						
<b>Title:</b>					DATA CHART FOR TANK SYSTEM TIGHTNESS TEST	
<b>Title Link:</b>					<a href="https://geotracker.waterboards.ca.gov/view_documents?global_id=T10000013992&amp;document_id=6016514">https://geotracker.waterboards.ca.gov/view_documents?global_id=T10000013992&amp;document_id=6016514</a>	
<b>Type:</b>					OTHER REPORT / DOCUMENT	
<b>Document Type:</b>	Site Documents				<b>Submitted:</b>	
<b>Document Date:</b>	9/28/1984				<b>Submitted By:</b>	FEI ZHAO (REGULATOR)
<b>Size :</b>						
<b>Title:</b>					COMMENTS ON COLGATE-PALMOLIVE COMPANY SITE HISTORY, INTERIM STATUS AND SITE CLOSURE	
<b>Title Link:</b>					<a href="https://geotracker.waterboards.ca.gov/view_documents?global_id=T10000013992&amp;document_id=6016512">https://geotracker.waterboards.ca.gov/view_documents?global_id=T10000013992&amp;document_id=6016512</a>	
<b>Type:</b>					OTHER REPORT / DOCUMENT	
<b>Document Type:</b>	Site Documents				<b>Submitted:</b>	
<b>Document Date:</b>	9/1/1984				<b>Submitted By:</b>	FEI ZHAO (REGULATOR)
<b>Size :</b>						
<b>Title:</b>					WORK PLAN FOR ADDITIONAL SOIL SAMPLING	
<b>Title Link:</b>					<a href="https://geotracker.waterboards.ca.gov/view_documents?global_id=T10000013992&amp;document_id=6015545">https://geotracker.waterboards.ca.gov/view_documents?global_id=T10000013992&amp;document_id=6015545</a>	
<b>Type:</b>					OTHER WORKPLAN	

<b>Map Key</b>	<b>Number of Records</b>	<b>Direction</b>	<b>Distance (mi/ft)</b>	<b>Elev/Diff (ft)</b>	<b>Site</b>	<b>DB</b>
<b>Document Type:</b> <b>Document Date:</b> <b>Size :</b> <b>Title:</b> <b>Title Link:</b> <b>Type:</b>	Site Documents 8/15/1984				<b>Submitted:</b> <b>Submitted By:</b> FEI ZHAO (REGULATOR)	
					COMMENTS ON COLGATE-PALMOLIVE COMPANY SITE HISTORY, INTERIM STATUS AND SITE CLOSURE <a href="https://geotracker.waterboards.ca.gov/view_documents?global_id=T10000013992&amp;document_id=6015564">https://geotracker.waterboards.ca.gov/view_documents?global_id=T10000013992&amp;document_id=6015564</a> OTHER REPORT / DOCUMENT	
<b>Document Type:</b> <b>Document Date:</b> <b>Size :</b> <b>Title:</b> <b>Title Link:</b> <b>Type:</b>	Site Documents 8/14/1984				<b>Submitted:</b> <b>Submitted By:</b> FEI ZHAO (REGULATOR)	
					NOTIFICATION AND CLOSURE REQUIREMENTS PURSUANT TO COLGATE PALMOLIVE'S INTERIM STATUS DOCUMENT CAD 009173733 <a href="https://geotracker.waterboards.ca.gov/view_documents?global_id=T10000013992&amp;document_id=6016511">https://geotracker.waterboards.ca.gov/view_documents?global_id=T10000013992&amp;document_id=6016511</a> CORRESPONDENCE	
<b>Document Type:</b> <b>Document Date:</b> <b>Size :</b> <b>Title:</b> <b>Title Link:</b> <b>Type:</b>	Site Documents 8/1/1984				<b>Submitted:</b> <b>Submitted By:</b> FEI ZHAO (REGULATOR)	
					SUBSURFACE INVESTIGATION TRACKING SYSTEM <a href="https://geotracker.waterboards.ca.gov/view_documents?global_id=T10000013992&amp;document_id=6016132">https://geotracker.waterboards.ca.gov/view_documents?global_id=T10000013992&amp;document_id=6016132</a> OTHER REPORT / DOCUMENT	
<b>Document Type:</b> <b>Document Date:</b> <b>Size :</b> <b>Title:</b> <b>Title Link:</b> <b>Type:</b>	Site Documents 6/27/1984				<b>Submitted:</b> <b>Submitted By:</b> FEI ZHAO (REGULATOR)	
					GROUNDWATER CONTAMINATION INVESTIGATION <a href="https://geotracker.waterboards.ca.gov/view_documents?global_id=T10000013992&amp;enforcement_id=6426869">https://geotracker.waterboards.ca.gov/view_documents?global_id=T10000013992&amp;enforcement_id=6426869</a> STAFF LETTER	
<b>Document Type:</b> <b>Document Date:</b> <b>Size :</b> <b>Title:</b> <b>Title Link:</b> <b>Type:</b>	Site Documents 6/6/1984				<b>Submitted:</b> <b>Submitted By:</b> FEI ZHAO (REGULATOR)	
					TRANSMITTAL OF RESULTS OF METALS ANALYSES FROM MONITORING WELLS W-2 AND W-3 <a href="https://geotracker.waterboards.ca.gov/view_documents?global_id=T10000013992&amp;document_id=6016127">https://geotracker.waterboards.ca.gov/view_documents?global_id=T10000013992&amp;document_id=6016127</a> OTHER REPORT / DOCUMENT	
<b>Document Type:</b> <b>Document Date:</b> <b>Size :</b> <b>Title:</b> <b>Title Link:</b> <b>Type:</b>	Site Documents 5/21/1984				<b>Submitted:</b> <b>Submitted By:</b> FEI ZHAO (REGULATOR)	
					FENCE DIAGRAM OF COLGATE- PALMOLIVE COMPANY PROPERTY <a href="https://geotracker.waterboards.ca.gov/view_documents?global_id=T10000013992&amp;document_id=6016131">https://geotracker.waterboards.ca.gov/view_documents?global_id=T10000013992&amp;document_id=6016131</a> OTHER REPORT / DOCUMENT	
<b>Document Type:</b> <b>Document Date:</b> <b>Size :</b> <b>Title:</b> <b>Title Link:</b> <b>Type:</b>	Site Documents 4/16/1984				<b>Submitted:</b> <b>Submitted By:</b> FEI ZHAO (REGULATOR)	
					RESULTS OF RECENT GEOHYDROLOGICAL WORK <a href="https://geotracker.waterboards.ca.gov/view_documents?global_id=T10000013992&amp;document_id=6015549">https://geotracker.waterboards.ca.gov/view_documents?global_id=T10000013992&amp;document_id=6015549</a> OTHER REPORT / DOCUMENT	
<b>Document Type:</b> <b>Document Date:</b> <b>Size :</b> <b>Title:</b> <b>Title Link:</b> <b>Type:</b>	Site Documents 2/16/1984				<b>Submitted:</b> <b>Submitted By:</b> FEI ZHAO (REGULATOR)	
					SAMPLE ANALYSIS <a href="https://geotracker.waterboards.ca.gov/view_documents?global_id=T10000013992&amp;document_id=6016129">https://geotracker.waterboards.ca.gov/view_documents?global_id=T10000013992&amp;document_id=6016129</a> OTHER REPORT / DOCUMENT	
<b>Document Type:</b> <b>Document Date:</b> <b>Size :</b> <b>Title:</b> <b>Title Link:</b> <b>Type:</b>	Site Documents 1/30/1984				<b>Submitted:</b> <b>Submitted By:</b> FEI ZHAO (REGULATOR)	
					PROPOSAL FOR ADDITIONAL SOIL AND GROUNDWATER INVESTIGATION <a href="https://geotracker.waterboards.ca.gov/view_documents?global_id=T10000013992&amp;enforcement_id=6427539">https://geotracker.waterboards.ca.gov/view_documents?global_id=T10000013992&amp;enforcement_id=6427539</a> STAFF LETTER	
<b>Document Type:</b> <b>Document Date:</b> <b>Size :</b> <b>Title:</b> <b>Title Link:</b>	Site Documents 1/30/1984				<b>Submitted:</b> <b>Submitted By:</b> FEI ZHAO (REGULATOR)	
					CORRECTION OF TWO TABLES IN THE OCTOBER 25, 1983, LETTER TO MS. JOANNE COX <a href="https://geotracker.waterboards.ca.gov/view_documents?global_id=T10000013992&amp;document_id=6016124">https://geotracker.waterboards.ca.gov/view_documents?global_id=T10000013992&amp;document_id=6016124</a>	

Map Key	Number of Records	Direction	Distance (mi/ft)	Elev/Diff (ft)	Site	DB
<b>Type:</b>		OTHER REPORT / DOCUMENT				
<b>Document Type:</b>	Site Documents				<b>Submitted:</b>	
<b>Document Date:</b>	10/26/1983				<b>Submitted By:</b>	FEI ZHAO (REGULATOR)
<b>Size :</b>						
<b>Title:</b>	RESULTS OF RECENT SAMPLING AND ANALYSES					
<b>Title Link:</b>	<a href="https://geotracker.waterboards.ca.gov/view_documents?global_id=T10000013992&amp;document_id=6015542">https://geotracker.waterboards.ca.gov/view_documents?global_id=T10000013992&amp;document_id=6015542</a>					
<b>Type:</b>	OTHER REPORT / DOCUMENT					
<b>Document Type:</b>	Site Documents				<b>Submitted:</b>	
<b>Document Date:</b>	9/13/1983				<b>Submitted By:</b>	FEI ZHAO (REGULATOR)
<b>Size :</b>						
<b>Title:</b>	GAS CHROMATOGRAPHY/ MASS SPECTROMETRY RESULTS-- EPA METHOD 624					
<b>Title Link:</b>	<a href="https://geotracker.waterboards.ca.gov/view_documents?global_id=T10000013992&amp;document_id=6016120">https://geotracker.waterboards.ca.gov/view_documents?global_id=T10000013992&amp;document_id=6016120</a>					
<b>Type:</b>	OTHER REPORT / DOCUMENT					
<b>Document Type:</b>	Site Documents				<b>Submitted:</b>	
<b>Document Date:</b>	4/21/1983				<b>Submitted By:</b>	FEI ZHAO (REGULATOR)
<b>Size :</b>						
<b>Title:</b>	FIELD AND LABORATORY INVESTIGATION					
<b>Title Link:</b>	<a href="https://geotracker.waterboards.ca.gov/view_documents?global_id=T10000013992&amp;document_id=6015538">https://geotracker.waterboards.ca.gov/view_documents?global_id=T10000013992&amp;document_id=6015538</a>					
<b>Type:</b>	SITE INVESTIGATION					
<b>Document Type:</b>	Site Documents				<b>Submitted:</b>	
<b>Document Date:</b>	4/18/1983				<b>Submitted By:</b>	FEI ZHAO (REGULATOR)
<b>Size :</b>						
<b>Title:</b>	SAMPLE ANALYSIS					
<b>Title Link:</b>	<a href="https://geotracker.waterboards.ca.gov/view_documents?global_id=T10000013992&amp;document_id=6016118">https://geotracker.waterboards.ca.gov/view_documents?global_id=T10000013992&amp;document_id=6016118</a>					
<b>Type:</b>	OTHER REPORT / DOCUMENT					
<b>Document Type:</b>	Site Documents				<b>Submitted:</b>	
<b>Document Date:</b>	2/8/1983				<b>Submitted By:</b>	FEI ZHAO (REGULATOR)
<b>Size :</b>						
<b>Title:</b>	HAZARDOUS MATERIAL ASSESSMENT REPORT					
<b>Title Link:</b>	<a href="https://geotracker.waterboards.ca.gov/view_documents?global_id=T10000013992&amp;document_id=6016513">https://geotracker.waterboards.ca.gov/view_documents?global_id=T10000013992&amp;document_id=6016513</a>					
<b>Type:</b>	OTHER REPORT / DOCUMENT					
<b>Document Type:</b>	Site Documents				<b>Submitted:</b>	
<b>Document Date:</b>	6/15/1981				<b>Submitted By:</b>	FEI ZHAO (REGULATOR)
<b>Size :</b>						
<b>Title:</b>	HAZARDOUS WASTE MANAGEMENT INTERIM STATUS					
<b>Title Link:</b>	<a href="https://geotracker.waterboards.ca.gov/view_documents?global_id=T10000013992&amp;document_id=6016116">https://geotracker.waterboards.ca.gov/view_documents?global_id=T10000013992&amp;document_id=6016116</a>					
<b>Type:</b>	INTERIM REMEDIAL ACTION REPORT					

**Sites from GeoTracker Search - Cleanup Status History (as of Feb 24, 2020)**

**Status:** Completed - Case Closed  
**Date :** 2/10/2020

**Status:** Informational Item  
**Date :** 2/7/2020

**Status:** Open - Inactive  
**Date :** 1/31/2020

**Status:** Open - Case Begin Date  
**Date :** 1/31/2020

**Status:** Completed - Case Closed  
**Date :** 7/31/1990

[24](#)

1 of 4

ESE

0.11 /  
571.31

38.78 /  
7

LJ KRUSE COMPANY  
920 PARDEE ST  
BERKELEY CA 94710

HHSS

**County:**  
**Pdf File Url:**

<http://geotracker.waterboards.ca.gov/ustpdfs/pdf/000360cf.pdf>

Map Key	Number of Records	Direction	Distance (mi/ft)	Elev/Diff (ft)	Site	DB
<a href="#">24</a>	2 of 4	ESE	0.11 / 571.31	38.78 / 7	L. J. KRUSE CO. 920 PARDEE ST BERKELEY CA 94710	CERS HAZ

**Site ID:** 42362  
**Latitude:** 37.855995  
**Longitude:** -122.292099  
**County:** Alameda County

**Regulated Programs**

<b>EI ID:</b>	10196071	<b>EI Description:</b>	Chemical Storage Facilities
<b>EI ID:</b>	10196071	<b>EI Description:</b>	Hazardous Waste Generator

**Violations**

<b>Violation Date:</b>	07/06/2017	<b>Violation Source:</b>	CERS
<b>Violation Program:</b>	HW	<b>Violation Division:</b>	Berkeley City Toxics Management Division
<b>Citation:</b>	40 CFR 1 265.171 - U.S. Code of Federal Regulations, Title 40, Chapter 1, Section(s) 265.171		
<b>Violation Notes:</b>			

Returned to compliance on 09/08/2017. Generator did not post emergency information next to a telephone or anywhere else. Corrective action Use template provided by TMD and post in area visible to employees. Noted on Inspection form as 301002 peer the inspection checklist.

**Violation Description:**

Failure to accumulate hazardous waste in a container that is in good condition.

**Violations**

<b>Violation Date:</b>	03/02/2014	<b>Violation Source:</b>	CERS
<b>Violation Program:</b>	HMRRP	<b>Violation Division:</b>	Berkeley City Toxics Management Division
<b>Citation:</b>	19 CCR 4 2729.5 - California Code of Regulations, Title 19, Chapter 4, Section(s) 2729.5		
<b>Violation Notes:</b>			

Returned to compliance on 06/04/2014. Non-inspection related violation - Notification for annual submittal sent to facility contact on or about 2/5/14 and reminder notice sent on or about 2/27/14. NOV sent 3/18/14. Business initially submitted 4/10/14, and an accepted plan was submitted on 6/4/14 (CE)

**Violation Description:**

Failure to submit inventory reports (Activities, Owner/Operator, Hazardous Materials Descriptions and Map pages, if required. Documentation must be resubmitted (for facilities which exceed EPCRA thresholds) or re-certified (for facilities which do not exceed EPCRA thresholds) by March 1.

**Violations**

<b>Violation Date:</b>	04/14/2016	<b>Violation Source:</b>	CERS
<b>Violation Program:</b>	HMRRP	<b>Violation Division:</b>	Berkeley City Toxics Management Division
<b>Citation:</b>	HSC 6.95 25508.2 - California Health and Safety Code, Chapter 6.95, Section(s) 25508.2		
<b>Violation Notes:</b>			

Returned to compliance on 04/27/2016.

**Violation Description:**

Failure to annually review and electronically certify that the business plan is complete, accurate, and up-to-date.

**Violations**

<b>Map Key</b>	<b>Number of Records</b>	<b>Direction</b>	<b>Distance (mi/ft)</b>	<b>Elev/Diff (ft)</b>	<b>Site</b>	<b>DB</b>
----------------	--------------------------	------------------	-------------------------	-----------------------	-------------	-----------

**Violation Date:** 03/01/2017 **Violation Source:** CERS  
**Violation Program:** HMRRP **Violation Division:** Berkeley City Toxics Management Division  
**Citation:** HSC 6.95 25508.2 - California Health and Safety Code, Chapter 6.95, Section(s) 25508.2  
**Violation Notes:**

Returned to compliance on 03/15/2017. Non Inspection related Notice of Violation: Failure to report a current Hazardous Materials Business Plan

**Violation Description:**

Failure to annually review and electronically certify that the business plan is complete and accurate on or before the annual due date.

**Violations**

**Violation Date:** 07/06/2017 **Violation Source:** CERS  
**Violation Program:** HW **Violation Division:** Berkeley City Toxics Management Division  
**Citation:** 22 CCR 15 66265.35 - California Code of Regulations, Title 22, Chapter 15, Section(s) 66265.35  
**Violation Notes:**

Returned to compliance on 09/07/2017. Facility failed to provide ey wash to employees handling hazardous waste. Corrective action: mount, at minimum, a portable eye wash station near the hazardous waste accumulation area.

**Violation Description:**

Failure to maintain aisle space to allow the unobstructed movement of personnel, fire protection equipment, spill control equipment, and decontamination equipment to any area of facility operation in an emergency, unless it can be demonstrated to the Department that aisle space is not needed for any of these purposes.

**Enforcements**

**Enf Action Date:** 03/18/2014 **Enf Action Program:** HMRRP  
**Enf Action Type:** Notice of Violation (Unified Program) **Enf Action Source:** CERS  
**Enf Action Division:** Berkeley City Toxics Management Division  
**Enf Action Description:** Notice of Violation Issued by the Inspector at the Time of Inspection  
**Enf Action Notes:**

**Evaluations**

**Eval Date:** 07/06/2017  
**Violations Found:** Yes  
**Eval General Type:** Compliance Evaluation Inspection  
**Eval Type:** Routine done by local agency  
**Eval Division:** Berkeley City Toxics Management Division  
**Eval Program:** HW  
**Eval Source:** CERS  
**Eval Notes:**

EPA ID # is inactive, however shipments have not been made since 2015. Assure that when a hazardous waste is shipped off, the EPA ID, CAL 000 336 391, is active. Universal waste is stored in boxes and shipped off about every two months. visual inspections of haz waste and haz mat areas are conducted. Fire extinguishers are up to date. Hazardous waste drum is 30 gal max capacity. Had about 7 gallons of liquid or less at time of inspection. Once 27 gallons is reached, generator must ship off within 180 days. Drum had non-RCRA waste, solid(oily debris, absorbents), last pick up 8/25/15. Onsite 8/9/17 to complete SW and Green Business inspections.; Note: data in [EVAL Notes] field for some records is truncated from the source.

**Eval Date:** 03/15/2017  
**Violations Found:** Yes  
**Eval General Type:** Other/Unknown  
**Eval Type:** Other, not routine, done by local agency  
**Eval Division:** Berkeley City Toxics Management Division  
**Eval Program:** HMRRP  
**Eval Source:** CERS  
**Eval Notes:**

**Eval Date:** 08/18/2015

<b>Map Key</b>	<b>Number of Records</b>	<b>Direction</b>	<b>Distance (mi/ft)</b>	<b>Elev/Diff (ft)</b>	<b>Site</b>	<b>DB</b>
----------------	--------------------------	------------------	-------------------------	-----------------------	-------------	-----------

**Violations Found:** No  
**Eval General Type:** Compliance Evaluation Inspection  
**Eval Type:** Routine done by local agency  
**Eval Division:** Berkeley City Toxics Management Division  
**Eval Program:** HW  
**Eval Source:** CERS  
**Eval Notes:**

Very small quantity generator of used compressor oil. Observed approx. 15 gallons properly labeled. Explained accumulation start at 26 gallons/100 kg. No HW violations observed.; Note: data in [EVAL Notes] field for some records is truncated from the source.

**Eval Date:** 04/14/2016  
**Violations Found:** Yes  
**Eval General Type:** Other/Unknown  
**Eval Type:** Other, not routine, done by local agency  
**Eval Division:** Berkeley City Toxics Management Division  
**Eval Program:** HMRRP  
**Eval Source:** CERS  
**Eval Notes:**

Non-Inspection related violation: Failed to submit annual Hazardous Materials Business Plan for FY17 (XD); Note: data in [EVAL Notes] field for some records is truncated from the source.

**Eval Date:** 08/18/2015  
**Violations Found:** No  
**Eval General Type:** Compliance Evaluation Inspection  
**Eval Type:** Routine done by local agency  
**Eval Division:** Berkeley City Toxics Management Division  
**Eval Program:** HMRRP  
**Eval Source:** CERS  
**Eval Notes:**

HM and HW are consistent with 2015 reporting. ER equipment and training appropriate for business operations.; Note: data in [EVAL Notes] field for some records is truncated from the source.

**Eval Date:** 07/06/2017  
**Violations Found:** No  
**Eval General Type:** Compliance Evaluation Inspection  
**Eval Type:** Routine done by local agency  
**Eval Division:** Berkeley City Toxics Management Division  
**Eval Program:** HMRRP  
**Eval Source:** CERS  
**Eval Notes:**

No HMBP Violations; Note: data in [EVAL Notes] field for some records is truncated from the source.

**Eval Date:** 03/18/2014  
**Violations Found:** Yes  
**Eval General Type:** Other/Unknown  
**Eval Type:** Other, not routine, done by local agency  
**Eval Division:** Berkeley City Toxics Management Division  
**Eval Program:** HMRRP  
**Eval Source:** CERS  
**Eval Notes:**

Non inspection related violation: Failure to complete annual certification of the HMBP, which is due March 1 annually in Berkeley.; Note: data in [EVAL Notes] field for some records is truncated from the source.

**Affiliations**

**Affil Type Desc:** Environmental Contact  
**Entity Name:** ANDY KRUSE  
**Entity Title:**  
**Address:** P.O. Box 2900



Map Key	Number of Records	Direction	Distance (mi/ft)	Elev/Diff (ft)	Site	DB
---------	-------------------	-----------	------------------	----------------	------	----

**City:** Berkeley  
**State:** CA  
**Country:**  
**Zip Code:** 94702  
**Phone:**

**Affil Type Desc:** CUPA District  
**Entity Name:** Berkeley City Toxics Management Division  
**Entity Title:**  
**Address:** 1947 Center Street, 1st Floor  
**City:** Berkeley  
**State:** CA  
**Country:**  
**Zip Code:** 94704  
**Phone:** (510) 981-7460

**Affil Type Desc:** Facility Mailing Address  
**Entity Name:** Mailing Address  
**Entity Title:**  
**Address:** P.O. Box 2900  
**City:** Berkeley  
**State:** CA  
**Country:**  
**Zip Code:** 94702  
**Phone:**

**Affil Type Desc:** Parent Corporation  
**Entity Name:** L. J. KRUSE CO.  
**Entity Title:**  
**Address:**  
**City:**  
**State:**  
**Country:**  
**Zip Code:**  
**Phone:**

**Affil Type Desc:** Legal Owner  
**Entity Name:** Edsight LLC  
**Entity Title:**  
**Address:** P.O. Box 2900  
**City:** Berkeley  
**State:** CA  
**Country:** United States  
**Zip Code:** 94702  
**Phone:** (510) 644-0260

**Affil Type Desc:** Operator  
**Entity Name:** ANDY KRUSE  
**Entity Title:**  
**Address:**  
**City:**  
**State:**  
**Country:**  
**Zip Code:**  
**Phone:** (510) 644-0269

**Coordinates**

**Env Int Type Code:** HWG  
**Program ID:** 10196071  
**Latitude:** 37.856000  
**Longitude:** -122.292100  
**Coord Name:**  
**Ref Point Type Desc:** Center of a facility or station.

<a href="#">24</a>	3 of 4	ESE	0.11 / 571.31	38.78 / 7	L.J. KRUSE COMPANY 920 PARDEE ST. BERKELEY CA	HIST TANK
--------------------	--------	-----	---------------	-----------	---	-----------

**Owner Name:** L.J. KRUSE COMPANY  
**No of Containers:** 2

Map Key	Number of Records	Direction	Distance (mi/ft)	Elev/Diff (ft)	Site	DB
<b>Owner Street:</b>	920 PARDEE ST.				<b>County:</b> ALAMEDA	
<b>Owner City:</b>	BERKELEY				<b>Facility State:</b> CA	
<b>Owner State:</b>	CA				<b>Facility Zip:</b> 94710	
<b>Owner Zip:</b>	94710					

[24](#)      4 of 4      **ESE**      0.11 / 571.31      38.78 / 7      **L. J. KRUSE CO.  
920 Pardee ST  
CA**      **BERKELEY CUPA**

**Facility ID:** FA0000138

**Additional Information**

<b>Program Element:</b>	4200 - HMBP	<b>Postal Address:</b>	P.O. Box 2900
<b>Billing Status:</b>	01 - ACTIVE, CUPA	<b>Postal Address 2:</b>	
<b>Owner:</b>	Edsight LLC	<b>Postal State:</b>	CA
<b>City:</b>	Berkeley	<b>Postal Zip:</b>	94702
<b>Program Element:</b>	4400 - HAZ WASTE GENERATOR	<b>Postal Address:</b>	P.O. Box 2900
<b>Billing Status:</b>	01 - ACTIVE, CUPA	<b>Postal Address 2:</b>	
<b>Owner:</b>	Edsight LLC	<b>Postal State:</b>	CA
<b>City:</b>	Berkeley	<b>Postal Zip:</b>	94702
<b>Program Element:</b>	GB01 - GREEN BUSINESS	<b>Postal Address:</b>	P.O. Box 2900
<b>Billing Status:</b>	02 - INACTIVE, NON-BILLABLE	<b>Postal Address 2:</b>	
<b>Owner:</b>	Edsight LLC	<b>Postal State:</b>	CA
<b>City:</b>	Berkeley	<b>Postal Zip:</b>	94702
<b>Program Element:</b>	SW02 - STORMWATER	<b>Postal Address:</b>	P.O. Box 2900
<b>Billing Status:</b>	01 - ACTIVE, CUPA	<b>Postal Address 2:</b>	
<b>Owner:</b>	Edsight LLC	<b>Postal State:</b>	CA
<b>City:</b>	Berkeley	<b>Postal Zip:</b>	94702

[25](#)      1 of 5      **SSE**      0.11 / 601.31      29.49 / -2      **PQ CORP THE  
801 GRAYSON ST  
BERKELEY CA 94710**      **RCRA SQG**

**EPA Handler ID:** CAD009146663  
**Gen Status Universe:** Small Quantity Generator  
**Contact Name:**  
**Contact Address:** US  
**Contact Phone No and Ext:**  
**Contact Email:**  
**Contact Country:** US  
**County Name:** ALAMEDA  
**EPA Region:** 09  
**Land Type:**  
**Receive Date:** 19960901

**Violation/Evaluation Summary**

**Note:** NO RECORDS: As of May 2020, there are no Compliance Monitoring and Enforcement (violation) records associated with this facility (EPA ID).

**Handler Summary**

**Importer Activity:** No  
**Mixed Waste Generator:** No  
**Transporter Activity:** No  
**Transfer Facility:** No  
**Onsite Burner Exemption:** No  
**Furnace Exemption:** No  
**Underground Injection Activity:** No

Map Key	Number of Records	Direction	Distance (mi/ft)	Elev/Diff (ft)	Site	DB
Commercial TSD:		No				
Used Oil Transporter:		No				
Used Oil Transfer Facility:		No				
Used Oil Processor:		No				
Used Oil Refiner:		No				
Used Oil Burner:		No				
Used Oil Market Burner:		No				
Used Oil Spec Marketer:		No				

**Hazardous Waste Handler Details**

Sequence No: 1  
 Receive Date: 19800807  
 Handler Name: PQ CORP THE  
 Federal Waste Generator Code: 1  
 Generator Code Description: Large Quantity Generator  
 Source Type: Notification

**Hazardous Waste Handler Details**

Sequence No: 1  
 Receive Date: 19960901  
 Handler Name: PQ CORP THE  
 Federal Waste Generator Code: 2  
 Generator Code Description: Small Quantity Generator  
 Source Type: Implementer

**Owner/Operator Details**

Owner/Operator Ind:	Current Operator	Street No:	
Type:	Private	Street 1:	NOT REQUIRED
Name:	NOT REQUIRED	Street 2:	
Date Became Current:		City:	NOT REQUIRED
Date Ended Current:		State:	ME
Phone:	415-555-1212	Country:	
Source Type:	Implementer	Zip Code:	99999

Owner/Operator Ind:	Current Owner	Street No:	
Type:	Private	Street 1:	NOT REQUIRED
Name:	THE PQ CORPORATION	Street 2:	
Date Became Current:		City:	NOT REQUIRED
Date Ended Current:		State:	ME
Phone:	415-555-1212	Country:	
Source Type:	Notification	Zip Code:	99999

**Historical Handler Details**

Receive Dt: 19800807  
 Generator Code Description: Large Quantity Generator  
 Handler Name: PQ CORP THE

**25**      2 of 5      **SSE**      0.11 / 601.31      29.49 / -2      **PQ CORP**  
**801 GRAYSON ST**      **LUST**  
**BERKELEY CA 94710**

Global ID:	T0600101106	County:	ALAMEDA
Status:	COMPLETED - CASE CLOSED	Latitude:	37.8544902
Status Date:	4/30/2003	Longitude:	-122.2965712
Case Type:	LUST CLEANUP SITE		
Date Source:	LUST Cleanup Sites from GeoTracker Search; LUST Cleanup Sites from GeoTracker Cleanup Sites Data Download		

Map Key	Number of Records	Direction	Distance (mi/ft)	Elev/Diff (ft)	Site	DB
---------	-------------------	-----------	------------------	----------------	------	----

**LUST Cleanup Sites from GeoTracker Cleanup Sites Data Download - Facilities Detail**

<b>RB Case No:</b>	01-1203	<b>Potential COC:</b>	Heating Oil / Fuel Oil, Diesel
<b>Local Case No:</b>	01-1203	<b>How Discovered:</b>	Property Sale/Transaction, Tank Closure
<b>Begin Date:</b>	11/6/1986	<b>Stop Method:</b>	Close and Remove Tank
<b>Lead Agency:</b>	BERKELEY, CITY OF	<b>Stop Description:</b>	
<b>Local Agency:</b>	BERKELEY, CITY OF	<b>Case Worker:</b>	GAF
<b>CUF Case:</b>	NO	<b>File Location:</b>	
<b>Potential Media of Concern:</b>	Other Groundwater (uses other than drinking water), Soil		
<b>How Discovered Description:</b>			
<b>Calwater Watershed Name:</b>	Bay Bridges - Berkeley (203.30)		
<b>DWR GW Subbasin Name:</b>	Santa Clara Valley - East Bay Plain (2-009.04)		
<b>Disadvantaged Community:</b>			
<b>Site History:</b>			

**Regulatory Activity**

**Action Type:** ENFORCEMENT  
**Date :** 4/30/2003  
**Action:** \* No Action

**Action Type:** REMEDIATION  
**Date :** 4/5/2000  
**Action:** Excavation

**Action Type:** Other  
**Date :** 11/6/1986  
**Action:** Leak Stopped

**Action Type:** Other  
**Date :** 11/6/1986  
**Action:** Leak Discovery

**Action Type:** Other  
**Date :** 11/6/1986  
**Action:** Leak Reported

**Regulatory Contacts**

<b>Contact Type:</b>	Regional Board Caseworker	<b>Address:</b>	1515 CLAY ST SUITE 1400
<b>Contact Name:</b>	Regional Water Board	<b>Email:</b>	
<b>City:</b>	OAKLAND	<b>Phone No:</b>	
<b>Organization Name:</b>	SAN FRANCISCO BAY RWQCB (REGION 2)		

<b>Contact Type:</b>	Local Agency Caseworker	<b>Address:</b>	2118 MILVIA STREET 3RD FLOOR
<b>Contact Name:</b>	GEOFFERY FIEDLER	<b>Email:</b>	gfiedler@ci.berkeley.ca.us
<b>City:</b>	BERKELEY	<b>Phone No:</b>	
<b>Organization Name:</b>	BERKELEY, CITY OF		

**Status History**

**Status:** Completed - Case Closed  
**Status Date:** 4/30/2003

**Status:** Open - Case Begin Date  
**Status Date:** 11/6/1986

**LUST Sites from GeoTracker Search - Regulatory Profile (as of Feb 24, 2020)**

<b>Site Facility Name:</b>	PQ CORP	<b>Potential COC:</b>	DIESEL, HEATING OIL / FUEL OIL
<b>Site Facility Type:</b>	LUST CLEANUP SITE	<b>Facility Type:</b>	
<b>Cleanup Status:</b>	COMPLETED - CASE CLOSED	<b>Composting Method:</b>	
<b>Project Status:</b>		<b>Address:</b>	801 GRAYSON ST

Map Key	Number of Records	Direction	Distance (mi/ft)	Elev/Diff (ft)	Site	DB
---------	-------------------	-----------	------------------	----------------	------	----

**WDR Place Type:**  
**WDR File:**  
**WDR Order:**  
**CUF Priority Assig:**  
**CUF Amount Paid:**  
**File Location:**  
**Designated Beneficial Use:** MUN, AGR, IND, PROC  
**Project Oversight Agencies:**  
**Report Link:** [https://geotracker.waterboards.ca.gov/profile\\_report?global\\_id=T0600101106](https://geotracker.waterboards.ca.gov/profile_report?global_id=T0600101106)  
**Cleanup Status Detail:** COMPLETED - CASE CLOSED AS OF 4/30/2003  
**Cleanup History Link:** [https://geotracker.waterboards.ca.gov/profile\\_report\\_include?global\\_id=T0600101106&tabname=regulatoryhistory](https://geotracker.waterboards.ca.gov/profile_report_include?global_id=T0600101106&tabname=regulatoryhistory)  
**Potential Media of Concern:** OTHER GROUNDWATER (USES OTHER THAN DRINKING WATER), SOIL  
**User Defined Beneficial Use:**  
**DWR GW Sub Basin:** Santa Clara Valley - East Bay Plain (2-009.04)  
**Calwater Watershed Name:** Bay Bridges - Berkeley (203.30)  
**Post Closure Site Management:**  
**Future Land Use:**  
**Cleanup Oversight Agencies:** BERKELEY, CITY OF (LEAD) - CASE #: 01-1203  
CASEWORKER: GEOFFERY FIEDLER  
SAN FRANCISCO BAY RWQCB (REGION 2) - CASE #: 01-1203  
CASEWORKER: Regional Water Board

**Gndwater Monitoring Freque:**  
**Designated Beneficial Use Desc:** Municipal and Domestic Supply, Agricultural Supply, Industrial Service Supply, Industrial Process Supply  
**Site History:**

No site history available

**LUST Sites from GeoTracker Search - Cleanup Status History (as of Feb 24, 2020)**

**Status:** Completed - Case Closed  
**Date :** 4/30/2003

**Status:** Open - Case Begin Date  
**Date :** 11/6/1986

**LUST Sites from GeoTracker Search - Cleanup Action Report (as of Feb 24, 2020)**

**Action Type:** EXCAVATION  
**Phase:** Soil  
**Contaminant Mass Removed:**  
**Description:** Extensive excavation of former oil furnace fuel areas  
**Begin Date:** 4/5/2000  
**End Date:** 4/10/2000

**LUST Sites from GeoTracker Search - Regulatory Activities (as of Feb 24, 2020)**

**Action Type:** Enforcement - Other  
**Action Date:** 4/30/2003  
**Received Issue Date:** 4/30/2003  
**Action:** \* No Action  
**Doc Link:**  
**Title Description Comments:**

**Action Type:** Cleanup Action  
**Action Date:** 4/5/2000  
**Received Issue Date:**  
**Action:** Excavation  
**Doc Link:**  
**Title Description Comments:**

Extensive excavation of former oil furnace fuel areas

**Action Type:** Leak Action  
**Action Date:** 11/6/1986

Map Key	Number of Records	Direction	Distance (mi/ft)	Elev/Diff (ft)	Site	DB
---------	-------------------	-----------	------------------	----------------	------	----

**Received Issue Date:**

**Action:** Leak Discovery

**Doc Link:**

**Title Description Comments:**

**Action Type:** Leak Action

**Action Date:** 11/6/1986

**Received Issue Date:**

**Action:** Leak Stopped

**Doc Link:**

**Title Description Comments:**

**Action Type:** Leak Action

**Action Date:** 11/6/1986

**Received Issue Date:**

**Action:** Leak Reported

**Doc Link:**

**Title Description Comments:**

[25](#)

3 of 5

SSE

0.11 /  
601.31

29.49 /  
-2

THE PQ CORPORATION  
801 GRAYSON STREET  
BERKELEY CA 94710

HHSS

**County:**

**Pdf File Url:** <http://geotracker.waterboards.ca.gov/ustpdfs/pdf/000363d0.pdf>

[25](#)

4 of 5

SSE

0.11 /  
601.31

29.49 /  
-2

P Q CORPORATION  
801 GRAYSON STREET  
BERKELEY CA 94710

EMISSIONS

**1987 Criteria Data**

<b>Facility ID:</b>	470	<b>CERR Code:</b>	
<b>Facility SIC Code:</b>	2819	<b>TOGT:</b>	.1
<b>CO:</b>	1	<b>ROGT:</b>	.04223
<b>Air Basin:</b>	SF	<b>COT:</b>	1.1
<b>District:</b>	BA	<b>NOXT:</b>	4.4
<b>COID:</b>	ALA	<b>SOXT:</b>	0
<b>DISN:</b>	BAY AREA AQMD	<b>PMT:</b>	.7
<b>CHAPIS:</b>		<b>PM10T:</b>	.31

**1987 Toxic Data**

<b>Facility ID:</b>	470	<b>COID:</b>	ALA
<b>Facility SIC Code:</b>	2819	<b>DISN:</b>	BAY AREA AQMD
<b>CO:</b>	1	<b>CHAPIS:</b>	
<b>Air Basin:</b>	SF	<b>CERR Code:</b>	
<b>District:</b>	BA		
<b>TS:</b>			
<b>Health Risk Asmt:</b>			
<b>Non-Cancer Chronic Haz Ind:</b>			
<b>Non-Cancer Acute Haz Ind:</b>			

**1990 Criteria Data**

<b>Facility ID:</b>	470	<b>CERR Code:</b>	
<b>Facility SIC Code:</b>	2819	<b>TOGT:</b>	.2
<b>CO:</b>	1	<b>ROGT:</b>	.08446
<b>Air Basin:</b>	SF	<b>COT:</b>	1

Map Key	Number of Records	Direction	Distance (mi/ft)	Elev/Diff (ft)	Site	DB
District:	BA			NOXT:	4.5	
COID:	ALA			SOXT:	0	
DISN:	BAY AREA AQMD			PMT:	1.1	
CHAPIS:				PM10T:	.91	

**1990 Toxic Data**

Facility ID:	470	COID:	ALA
Facility SIC Code:	2819	DISN:	BAY AREA AQMD
CO:	1	CHAPIS:	
Air Basin:	SF	CERR Code:	
District:	BA		
TS:			
Health Risk Asmt:			
Non-Cancer Chronic Haz Ind:			
Non-Cancer Acute Haz Ind:			

**1993 Criteria Data**

Facility ID:	470	CERR Code:	
Facility SIC Code:	2819	TOGT:	.1
CO:	1	ROGT:	.04223
Air Basin:	SF	COT:	.9
District:	BA	NOXT:	4.2
COID:	ALA	SOXT:	0
DISN:	BAY AREA AQMD	PMT:	1
CHAPIS:		PM10T:	.82

**1993 Toxic Data**

Facility ID:	470	COID:	ALA
Facility SIC Code:	2819	DISN:	BAY AREA AQMD
CO:	1	CHAPIS:	
Air Basin:	SF	CERR Code:	
District:	BA		
TS:			
Health Risk Asmt:			
Non-Cancer Chronic Haz Ind:			
Non-Cancer Acute Haz Ind:			

**1995 Criteria Data**

Facility ID:	470	CERR Code:	
Facility SIC Code:	2819	TOGT:	.1
CO:	1	ROGT:	.04223
Air Basin:	SF	COT:	1
District:	BA	NOXT:	4.2
COID:	ALA	SOXT:	0
DISN:	BAY AREA AQMD	PMT:	1.8
CHAPIS:		PM10T:	1.58

**1995 Toxic Data**

Facility ID:	470	COID:	ALA
Facility SIC Code:	2819	DISN:	BAY AREA AQMD
CO:	1	CHAPIS:	
Air Basin:	SF	CERR Code:	
District:	BA		
TS:			
Health Risk Asmt:			
Non-Cancer Chronic Haz Ind:			
Non-Cancer Acute Haz Ind:			

Map Key	Number of Records	Direction	Distance (mi/ft)	Elev/Diff (ft)	Site	DB
---------	-------------------	-----------	------------------	----------------	------	----

**1996 Criteria Data**

Facility ID:	470				<b>CERR Code:</b>	
Facility SIC Code:	2819				<b>TOGT:</b>	.1
CO:	1				<b>ROGT:</b>	.04223
Air Basin:	SF				<b>COT:</b>	1
District:	BA				<b>NOXT:</b>	4.2
COID:	ALA				<b>SOXT:</b>	0
DISN:	BAY AREA AQMD				<b>PMT:</b>	1.8
CHAPIS:					<b>PM10T:</b>	1.58

**1996 Toxic Data**

Facility ID:	470				<b>COID:</b>	ALA
Facility SIC Code:	2819				<b>DISN:</b>	BAY AREA AQMD
CO:	1				<b>CHAPIS:</b>	
Air Basin:	SF				<b>CERR Code:</b>	
District:	BA					
TS:						
Health Risk Asmt:						
Non-Cancer Chronic Haz Ind:						
Non-Cancer Acute Haz Ind:						

**1997 Criteria Data**

Facility ID:	470				<b>CERR Code:</b>	
Facility SIC Code:	2819				<b>TOGT:</b>	.1
CO:	1				<b>ROGT:</b>	.04223
Air Basin:	SF				<b>COT:</b>	.9
District:	BA				<b>NOXT:</b>	3.5
COID:	ALA				<b>SOXT:</b>	0
DISN:	BAY AREA AQMD				<b>PMT:</b>	1.1
CHAPIS:					<b>PM10T:</b>	.95

**1997 Toxic Data**

Facility ID:	470				<b>COID:</b>	ALA
Facility SIC Code:	2819				<b>DISN:</b>	BAY AREA AQMD
CO:	1				<b>CHAPIS:</b>	
Air Basin:	SF				<b>CERR Code:</b>	
District:	BA					
TS:						
Health Risk Asmt:						
Non-Cancer Chronic Haz Ind:						
Non-Cancer Acute Haz Ind:						

**1998 Criteria Data**

Facility ID:	470				<b>CERR Code:</b>	
Facility SIC Code:	2819				<b>TOGT:</b>	
CO:	1				<b>ROGT:</b>	
Air Basin:	SF				<b>COT:</b>	
District:	BA				<b>NOXT:</b>	
COID:	ALA				<b>SOXT:</b>	
DISN:	BAY AREA AQMD				<b>PMT:</b>	.1
CHAPIS:					<b>PM10T:</b>	.09

**1998 Toxic Data**

Facility ID:	470				<b>COID:</b>	ALA
Facility SIC Code:	2819				<b>DISN:</b>	BAY AREA AQMD
CO:	1				<b>CHAPIS:</b>	



Map Key	Number of Records	Direction	Distance (mi/ft)	Elev/Diff (ft)	Site	DB
Air Basin:	SF				CERR Code:	
District:	BA					
TS:						
Health Risk Asmt:						
Non-Cancer Chronic Haz Ind:						
Non-Cancer Acute Haz Ind:						

[25](#)    5 of 5    **SSE**    0.11 / 601.31    29.49 / -2    **THE P.Q. CORPORATION  
801 GRAYSON STREET  
BERKELEY CA**    **HIST TANK**

<b>Owner Name:</b>	THE P.Q. CORPORATION	<b>No of Containers:</b>	3
<b>Owner Street:</b>	P.O. BOX 840	<b>County:</b>	ALAMEDA
<b>Owner City:</b>	VALLEY FORGE	<b>Facility State:</b>	CA
<b>Owner State:</b>	PA	<b>Facility Zip:</b>	94710
<b>Owner Zip:</b>	19482		

[26](#)    1 of 2    **NE**    0.12 / 607.33    42.54 / 11    **WEST COAST PROPERTY  
MANAGEMENT  
2547 8TH ST  
BERKELEY CA 94710**    **LUST**

<b>Global ID:</b>	T0600101534	<b>County:</b>	ALAMEDA
<b>Status:</b>	COMPLETED - CASE CLOSED	<b>Latitude:</b>	37.859627
<b>Status Date:</b>	11/5/1996	<b>Longitude:</b>	-122.29234
<b>Case Type:</b>	LUST CLEANUP SITE		
<b>Date Source:</b>	LUST Cleanup Sites from GeoTracker Search; LUST Cleanup Sites from GeoTracker Cleanup Sites Data Download		

**LUST Cleanup Sites from GeoTracker Cleanup Sites Data Download - Facilities Detail**

<b>RB Case No:</b>	01-1659	<b>Potential COC:</b>	Diesel
<b>Local Case No:</b>	01-1659	<b>How Discovered:</b>	Tank Closure
<b>Begin Date:</b>	2/9/1990	<b>Stop Method:</b>	
<b>Lead Agency:</b>	BERKELEY, CITY OF	<b>Stop Description:</b>	
<b>Local Agency:</b>	BERKELEY, CITY OF	<b>Case Worker:</b>	GAF
<b>CUF Case:</b>	YES	<b>File Location:</b>	
<b>Potential Media of Concern:</b>	Other Groundwater (uses other than drinking water)		
<b>How Discovered Description:</b>			
<b>Calwater Watershed Name:</b>	Bay Bridges - Berkeley (203.30)		
<b>DWR GW Subbasin Name:</b>	Santa Clara Valley - East Bay Plain (2-009.04)		
<b>Disadvantaged Community:</b>			
<b>Site History:</b>			

**Regulatory Activity**

<b>Action Type:</b>	Other
<b>Date :</b>	2/9/1990
<b>Action:</b>	Leak Reported
<b>Action Type:</b>	Other
<b>Date :</b>	2/9/1990
<b>Action:</b>	Leak Stopped
<b>Action Type:</b>	Other
<b>Date :</b>	2/9/1990
<b>Action:</b>	Leak Discovery

**Regulatory Contacts**

<b>Contact Type:</b>	Local Agency Caseworker	<b>Address:</b>	2118 MILVIA STREET 3RD FLOOR
<b>Contact Name:</b>	GEOFFERY FIEDLER	<b>Email:</b>	gfiedler@ci.berkeley.ca.us

Map Key	Number of Records	Direction	Distance (mi/ft)	Elev/Diff (ft)	Site	DB
---------	-------------------	-----------	------------------	----------------	------	----

<b>City:</b>	BERKELEY	<b>Phone No:</b>	
<b>Organization Name:</b>	BERKELEY, CITY OF		
<b>Contact Type:</b>	Regional Board Caseworker	<b>Address:</b>	1515 CLAY ST SUITE 1400
<b>Contact Name:</b>	Regional Water Board	<b>Email:</b>	
<b>City:</b>	OAKLAND	<b>Phone No:</b>	
<b>Organization Name:</b>	SAN FRANCISCO BAY RWQCB (REGION 2)		

**Status History**

<b>Status:</b>	Completed - Case Closed
<b>Status Date:</b>	11/5/1996
<b>Status:</b>	Open - Site Assessment
<b>Status Date:</b>	4/14/1994
<b>Status:</b>	Open - Case Begin Date
<b>Status Date:</b>	2/9/1990

**LUST Sites from GeoTracker Search - Regulatory Profile (as of Feb 24, 2020)**

<b>Site Facility Name:</b>	WEST COAST PROPERTY MANAGEMENT	<b>Potential COC:</b>	DIESEL
<b>Site Facility Type:</b>	LUST CLEANUP SITE	<b>Facility Type:</b>	
<b>Cleanup Status:</b>	COMPLETED - CASE CLOSED	<b>Composting Method:</b>	
<b>Project Status:</b>		<b>Address:</b>	2547 8TH ST
<b>WDR Place Type:</b>		<b>City:</b>	BERKELEY
<b>WDR File:</b>		<b>Zip:</b>	94710
<b>WDR Order:</b>		<b>County:</b>	ALAMEDA
<b>CUF Priority Assig:</b>	B	<b>CUF Claim:</b>	645
<b>CUF Amount Paid:</b>	\$32,510		
<b>File Location:</b>			
<b>Designated Beneficial Use:</b>	MUN, AGR, IND, PROC		
<b>Project Oversight Agencies:</b>			
<b>Report Link:</b>	<a href="https://geotracker.waterboards.ca.gov/profile_report?global_id=T0600101534">https://geotracker.waterboards.ca.gov/profile_report?global_id=T0600101534</a>		
<b>Cleanup Status Detail:</b>	COMPLETED - CASE CLOSED AS OF 11/5/1996		
<b>Cleanup History Link:</b>	<a href="https://geotracker.waterboards.ca.gov/profile_report_include?global_id=T0600101534&amp;tabname=regulatoryhistory">https://geotracker.waterboards.ca.gov/profile_report_include?global_id=T0600101534&amp;tabname=regulatoryhistory</a>		
<b>Potential Media of Concern:</b>	OTHER GROUNDWATER (USES OTHER THAN DRINKING WATER)		
<b>User Defined Beneficial Use:</b>			
<b>DWR GW Sub Basin:</b>	Santa Clara Valley - East Bay Plain (2-009.04)		
<b>Calwater Watershed Name:</b>	Bay Bridges - Berkeley (203.30)		
<b>Post Closure Site Management:</b>			
<b>Future Land Use:</b>			
<b>Cleanup Oversight Agencies:</b>	BERKELEY, CITY OF (LEAD) - CASE #: 01-1659 CASEWORKER: GEOFFERY FIEDLER SAN FRANCISCO BAY RWQCB (REGION 2) - CASE #: 01-1659 CASEWORKER: Regional Water Board		
<b>Gndwater Monitoring Freque:</b>			
<b>Designated Beneficial Use Desc:</b>	Municipal and Domestic Supply, Agricultural Supply, Industrial Service Supply, Industrial Process Supply		
<b>Site History:</b>			

No site history available

**LUST Sites from GeoTracker Search - Cleanup Status History (as of Feb 24, 2020)**

<b>Status:</b>	Completed - Case Closed
<b>Date :</b>	11/5/1996
<b>Status:</b>	Open - Site Assessment
<b>Date :</b>	4/14/1994
<b>Status:</b>	Open - Case Begin Date
<b>Date :</b>	2/9/1990

Map Key	Number of Records	Direction	Distance (mi/ft)	Elev/Diff (ft)	Site	DB
---------	-------------------	-----------	------------------	----------------	------	----

**LUST Sites from GeoTracker Search - Regulatory Activities (as of Feb 24, 2020)**

**Action Type:** Leak Action  
**Action Date:** 2/9/1990  
**Received Issue Date:**  
**Action:** Leak Discovery  
**Doc Link:**  
**Title Description Comments:**

**Action Type:** Leak Action  
**Action Date:** 2/9/1990  
**Received Issue Date:**  
**Action:** Leak Stopped  
**Doc Link:**  
**Title Description Comments:**

**Action Type:** Leak Action  
**Action Date:** 2/9/1990  
**Received Issue Date:**  
**Action:** Leak Reported  
**Doc Link:**  
**Title Description Comments:**

<a href="#">26</a>	2 of 2	NE	0.12 / 607.33	42.54 / 11	ELECTROWELD USA 2547 EIGHTH ST STE 37 CA	BERKELEY CUPA
--------------------	--------	----	---------------	------------	--	------------------

**Facility ID:** FA0000463

**Additional Information**

<b>Program Element:</b>	4270 - HMBP - UNDER THRESHOLD	<b>Postal Address:</b>	2547 EIGHTH ST STE 37
<b>Billing Status:</b>	02 - INACTIVE, NON-BILLABLE	<b>Postal Address 2:</b>	
<b>Owner:</b>	ELECTROWELD USA	<b>Postal State:</b>	CA
<b>City:</b>	BERKELEY	<b>Postal Zip:</b>	94710

<a href="#">27</a>	1 of 7	S	0.12 / 615.73	27.17 / -4	NATIONAL STARCH & CHEM CORP 742 GRAYSON STREET BERKELEY CA 94710	RCRA SQG
--------------------	--------	---	---------------	------------	---	----------

**EPA Handler ID:** CAD058777251  
**Gen Status Universe:** Small Quantity Generator  
**Contact Name:**  
**Contact Address:** US  
**Contact Phone No and Ext:**  
**Contact Email:**  
**Contact Country:** US  
**County Name:** ALAMEDA  
**EPA Region:** 09  
**Land Type:**  
**Receive Date:** 19960901

**Violation/Evaluation Summary**

**Note:** NO RECORDS: As of May 2020, there are no Compliance Monitoring and Enforcement (violation) records associated with this facility (EPA ID).

**Handler Summary**

**Importer Activity:** No

Map Key	Number of Records	Direction	Distance (mi/ft)	Elev/Diff (ft)	Site	DB
Mixed Waste Generator:		No				
Transporter Activity:		No				
Transfer Facility:		No				
Onsite Burner Exemption:		No				
Furnace Exemption:		No				
Underground Injection Activity:		No				
Commercial TSD:		No				
Used Oil Transporter:		No				
Used Oil Transfer Facility:		No				
Used Oil Processor:		No				
Used Oil Refiner:		No				
Used Oil Burner:		No				
Used Oil Market Burner:		No				
Used Oil Spec Marketer:		No				

**Hazardous Waste Handler Details**

Sequence No: 1  
 Receive Date: 19800818  
 Handler Name: NATIONAL STARCH & CHEM CORP  
 Federal Waste Generator Code: 1  
 Generator Code Description: Large Quantity Generator  
 Source Type: Notification

**Hazardous Waste Handler Details**

Sequence No: 1  
 Receive Date: 19910815  
 Handler Name: NATIONAL STARCH & CHEMICAL  
 Federal Waste Generator Code: 1  
 Generator Code Description: Large Quantity Generator  
 Source Type: Annual/Biennial Report

**Hazardous Waste Handler Details**

Sequence No: 2  
 Receive Date: 19920220  
 Handler Name: NATIONAL STARCH & CHEMICAL CO  
 Federal Waste Generator Code: 1  
 Generator Code Description: Large Quantity Generator  
 Source Type: Annual/Biennial Report

**Hazardous Waste Handler Details**

Sequence No: 1  
 Receive Date: 19960901  
 Handler Name: NATIONAL STARCH & CHEM CORP  
 Federal Waste Generator Code: 2  
 Generator Code Description: Small Quantity Generator  
 Source Type: Implementer

**Owner/Operator Details**

Owner/Operator Ind:	Current Operator	Street No:	
Type:	Private	Street 1:	742 GRAYSON STREET
Name:	NATIONAL STARCH AND CHEMICAL CORPORATION	Street 2:	
Date Became Current:		City:	CITY NOT REPORTED
Date Ended Current:		State:	CA
Phone:	415-841-4530	Country:	
Source Type:	Implementer	Zip Code:	99999
Owner/Operator Ind:	Current Owner	Street No:	

Map Key	Number of Records	Direction	Distance (mi/ft)	Elev/Diff (ft)	Site	DB
Type:	Private				Street 1:	742 GRAYSON STREET
Name:	NATIONAL STARCH AND CHEMICAL CORPORATION				Street 2:	
Date Became Current:					City:	BERKELEY
Date Ended Current:					State:	CA
Phone:	415-841-4530				Country:	
Source Type:	Notification				Zip Code:	94710

#### Historical Handler Details

Receive Dt: 19920220  
Generator Code Description: Large Quantity Generator  
Handler Name: NATIONAL STARCH & CHEMICAL CO

Receive Dt: 19910815  
Generator Code Description: Large Quantity Generator  
Handler Name: NATIONAL STARCH & CHEMICAL

Receive Dt: 19800818  
Generator Code Description: Large Quantity Generator  
Handler Name: NATIONAL STARCH & CHEM CORP

<a href="#">27</a>	2 of 7	S	0.12 / 615.73	27.17 / -4	NATIONAL STARCH & CHEM COMPANY 742 GRAYSON ST BERKELEY CA 94710	CLEANUP SITES
--------------------	--------	---	---------------	------------	---	---------------

Global ID: SLT2003440  
Status: OPEN - REMEDIATION  
Status Date: 1/1/2019  
Longitude: -122.295379  
Data Source: Cleanup Program Sites from GeoTracker Search; Cleanup Sites from GeoTracker Cleanup Sites Data Download

Site Facility Type: CLEANUP PROGRAM SITE  
County: ALAMEDA  
Latitude: 37.854472

#### Cleanup Sites from GeoTracker Cleanup Sites Data Download - Facilities Detail

RB Case No: 01S0386  
Local Case No:  
Begin Date: 3/8/2001  
Stop Method:  
Lead Agency: SAN FRANCISCO BAY RWQCB (REGION 2)  
Local Agency:  
Potential COC: Dichloroethene (DCE), Tetrachloroethylene (PCE), Trichloroethylene (TCE), Vinyl chloride, Total Petroleum Hydrocarbons (TPH)  
Potential Media of Concern: Other Groundwater (uses other than drinking water), Soil  
How Discovered:  
How Discovered Description:  
Stop Description:  
Calwater Watershed Name: Bay Bridges - Berkeley (203.30)  
DWR GW Subbasin Name: Santa Clara Valley - East Bay Plain (2-009.04)  
Disadvantaged Community:  
Site History:

CUF Case: NO  
Case Worker: DYP  
File Location: Regional Board

The site was and is currently utilized for the manufacturing of adhesives. Limited investigations have been performed; however, the discharger has on its own initiative implementing site investigations, (as of May 2016) and intends to submit a report documenting investigation results in June/July 2016.

#### Cleanup Sites from GeoTracker Cleanup Sites Data Download - Regulatory Acitivity

Action Type: ENFORCEMENT  
Date : 2020-07-09 00:00:00  
Action: 13267 Requirement

Action Type: ENFORCEMENT  
Date : 2020-06-08 00:00:00  
Action: 13267 Requirement

<b>Map Key</b>	<b>Number of Records</b>	<b>Direction</b>	<b>Distance (mi/ft)</b>	<b>Elev/Diff (ft)</b>	<b>Site</b>	<b>DB</b>
<b>Action Type:</b>			RESPONSE			
<b>Date :</b>			2019-12-04 00:00:00			
<b>Action:</b>			Other Report / Document			
<b>Action Type:</b>			ENFORCEMENT			
<b>Date :</b>			2019-08-13 00:00:00			
<b>Action:</b>			Cost Recovery Agreement / N. of Reimbursement			
<b>Action Type:</b>			ENFORCEMENT			
<b>Date :</b>			2018-10-18 00:00:00			
<b>Action:</b>			Meeting			
<b>Action Type:</b>			RESPONSE			
<b>Date :</b>			2018-10-16 00:00:00			
<b>Action:</b>			Removal Action Work Plan			
<b>Action Type:</b>			ENFORCEMENT			
<b>Date :</b>			2017-12-15 00:00:00			
<b>Action:</b>			13267 Requirement			
<b>Action Type:</b>			ENFORCEMENT			
<b>Date :</b>			2017-11-01 00:00:00			
<b>Action:</b>			Meeting			
<b>Action Type:</b>			ENFORCEMENT			
<b>Date :</b>			2017-10-18 00:00:00			
<b>Action:</b>			Meeting			
<b>Action Type:</b>			ENFORCEMENT			
<b>Date :</b>			2017-09-20 00:00:00			
<b>Action:</b>			Meeting			
<b>Action Type:</b>			ENFORCEMENT			
<b>Date :</b>			2017-06-02 00:00:00			
<b>Action:</b>			Meeting			
<b>Action Type:</b>			ENFORCEMENT			
<b>Date :</b>			2017-05-23 00:00:00			
<b>Action:</b>			Meeting			
<b>Action Type:</b>			ENFORCEMENT			
<b>Date :</b>			2016-06-01 00:00:00			
<b>Action:</b>			Site Visit / Inspection / Sampling			
<b>Action Type:</b>			ENFORCEMENT			
<b>Date :</b>			2016-02-16 00:00:00			
<b>Action:</b>			Technical Correspondence / Assistance / Other			
<b>Action Type:</b>			ENFORCEMENT			
<b>Date :</b>			2016-01-22 00:00:00			
<b>Action:</b>			Technical Correspondence / Assistance / Other			
<b>Action Type:</b>			RESPONSE			
<b>Date :</b>			2013-07-01 00:00:00			
<b>Action:</b>			Monitoring Report - Annually			
<b>Action Type:</b>			RESPONSE			
<b>Date :</b>			2010-06-30 00:00:00			
<b>Action:</b>			Monitoring Report - Annually			
<b>Action Type:</b>			ENFORCEMENT			
<b>Date :</b>			1991-01-04 00:00:00			
<b>Action:</b>			File review - #01NBT0386			

**Cleanup Sites from GeoTracker Cleanup Sites Data Download - Status History**

**Status:** Open - Remediation

Map Key	Number of Records	Direction	Distance (mi/ft)	Elev/Diff (ft)	Site	DB
<b>Status Date:</b>			2019-01-01 00:00:00			
<b>Status:</b>			Open - Assessment & Interim Remedial Action			
<b>Status Date:</b>			2017-09-07 00:00:00			
<b>Status:</b>			Open - Site Assessment			
<b>Status Date:</b>			2016-05-17 00:00:00			
<b>Status:</b>			Open - Inactive			
<b>Status Date:</b>			2009-06-05 00:00:00			
<b>Status:</b>			Open - Case Begin Date			
<b>Status Date:</b>			2001-03-08 00:00:00			
<b>Status:</b>			Open - Site Assessment			
<b>Status Date:</b>			2001-03-08 00:00:00			

**Cleanup Sites from GeoTracker Cleanup Sites Data Download - Regulatory Contacts**

<b>Contact Type:</b>	Regional Board Caseworker	<b>Address:</b>	1515 Clay St
<b>Contact Name:</b>	DIANA YITBAREK	<b>City:</b>	OAKLAND
<b>Phone No:</b>	5106222355		
<b>Organization Name:</b>	SAN FRANCISCO BAY RWQCB (REGION 2)		
<b>Email:</b>	diana.yitbarek@waterboards.ca.gov		
<b>Contact Type:</b>	Regional Board Caseworker	<b>Address:</b>	1515 Clay St., Suite 1400
<b>Contact Name:</b>	ARISTEO M. PELAYO	<b>City:</b>	OAKLAND
<b>Phone No:</b>	5106222419		
<b>Organization Name:</b>	SAN FRANCISCO BAY RWQCB (REGION 2)		
<b>Email:</b>	aristeo.pelayo@waterboards.ca.gov		

**Cleanup Program Sites from GeoTracker Search - Regulatory Profile (as of Feb 24, 2020)**

<b>Project Status:</b>		<b>WDR Place Type:</b>	
<b>CUF Claim:</b>		<b>WDR File:</b>	
<b>CUF Priority Assign:</b>		<b>WDR Order:</b>	
<b>CUF Amount Paid:</b>		<b>File Location:</b>	REGIONAL BOARD
<b>Facility Type:</b>		<b>Composting Method:</b>	
<b>User Defined Beneficial Use:</b>			
<b>Designated Beneficial Use:</b>	MUN, AGR, IND, PROC		
<b>Designated Beneficial Use Desc:</b>	Municipal and Domestic Supply, Agricultural Supply, Industrial Service Supply, Industrial Process Supply		
<b>Project Oversight Agencies:</b>			
<b>Report Link:</b>	<a href="https://geotracker.waterboards.ca.gov/profile_report?global_id=SLT2O03440">https://geotracker.waterboards.ca.gov/profile_report?global_id=SLT2O03440</a>		
<b>Cleanup Status Detail:</b>	OPEN - REMEDIATION AS OF 1/1/2019		
<b>Cleanup History Link:</b>	<a href="https://geotracker.waterboards.ca.gov/profile_report_include?global_id=SLT2O03440&amp;tabname=regulatoryhistory">https://geotracker.waterboards.ca.gov/profile_report_include?global_id=SLT2O03440&amp;tabname=regulatoryhistory</a>		
<b>Potential COC:</b>	DICHLOROETHENE (DCE), TETRACHLOROETHYLENE (PCE), TOTAL PETROLEUM HYDROCARBONS (TPH), TRICHLOROETHYLENE (TCE), VINYL CHLORIDE		
<b>Potential Media of Concern:</b>	OTHER GROUNDWATER (USES OTHER THAN DRINKING WATER), SOIL		
<b>GW Monitoring Freq:</b>			
<b>DWR GW Sub Basin:</b>	Santa Clara Valley - East Bay Plain (2-009.04)		
<b>Calwater Watershed Name:</b>	Bay Bridges - Berkeley (203.30)		
<b>Post Closure Site Management:</b>			
<b>Future Land Use:</b>			
<b>Cleanup Oversight Agencies:</b>	SAN FRANCISCO BAY RWQCB (REGION 2) (LEAD) - CASE #: 01S0386 CASEWORKER: ARISTEO M. PELAYO		
<b>Site History:</b>			

The site was and is currently utilized for the manufacturing of adhesives. Limited investigations have been performed; however, the discharger has on its own initiative implementing site investigations, (as of May 2016) and intends to submit a report documenting investigation results in June/July 2016.

**Sites from GeoTracker Search - Regulatory Activities (as of Feb 24, 2020)**

<b>Action Type:</b>	Enforcement/Orders
<b>Action Date:</b>	6/8/2020
<b>Received Issue Date:</b>	6/8/2020

<b>Map Key</b>	<b>Number of Records</b>	<b>Direction</b>	<b>Distance (mi/ft)</b>	<b>Elev/Diff (ft)</b>	<b>Site</b>	<b>DB</b>
<b>Action:</b>			13267 Requirement			
<b>Doc Link:</b>			https://geotracker.waterboards.ca.gov/view_documents?global_id=SLT2O03440&enforcement_id=6437622&temptable=ENFORCEMENT			
<b>Title Description Comments:</b>						
Response to Request for Closure and Requirement for Supplemental Post Excavation Report						
<b>Action Type:</b>			Response Requested - Other			
<b>Action Date:</b>			12/4/2019			
<b>Received Issue Date:</b>			12/4/2019			
<b>Action:</b>			Other Report / Document			
<b>Doc Link:</b>			https://geotracker.waterboards.ca.gov/view_documents_all?global_id=SLT2O03440&doc_id=6010135			
<b>Title Description Comments:</b>						
Soil Management Plan References - Groundwater Plumes						
<b>Action Type:</b>			Agreements			
<b>Action Date:</b>			8/13/2019			
<b>Received Issue Date:</b>			8/13/2019			
<b>Action:</b>			Cost Recovery Agreement / N. of Reimbursement			
<b>Doc Link:</b>			https://geotracker.waterboards.ca.gov/view_documents?global_id=SLT2O03440&enforcement_id=6411957&temptable=ENFORCEMENT			
<b>Title Description Comments:</b>						
Site Cleanup Program (SCP) oversight cost recovery letter + Signed Acknowledgment						
<b>Action Type:</b>			Other Regulatory Actions			
<b>Action Date:</b>			10/18/2018			
<b>Received Issue Date:</b>			10/18/2018			
<b>Action:</b>			Meeting			
<b>Doc Link:</b>						
<b>Title Description Comments:</b>						
Meeting to discuss 10/16/2018 Soil Remediation Workplan Meeting was held to discuss the soil remediation workplan for source area soil excavation and pre-excavation soil sampling and contingency step-out soil sampling. Discharger proposes to initiate pre-excavation soil sampling on October 25-25 and excavate/backfill from November 12-26. I indicated that I would provide an email response to the workplan prior to the proposed sampling date.						
<b>Action Type:</b>			Response Requested - Workplans			
<b>Action Date:</b>			10/16/2018			
<b>Received Issue Date:</b>			10/16/2018			
<b>Action:</b>			Removal Action Work Plan			
<b>Doc Link:</b>			https://geotracker.waterboards.ca.gov/view_documents_all?global_id=SLT2O03440&doc_id=5977073			
<b>Title Description Comments:</b>						
Soil Remediation Workplan						
<b>Action Type:</b>			Enforcement/Orders			
<b>Action Date:</b>			12/15/2017			
<b>Received Issue Date:</b>			12/15/2017			
<b>Action:</b>			13267 Requirement			
<b>Doc Link:</b>			https://geotracker.waterboards.ca.gov/view_documents?global_id=SLT2O03440&enforcement_id=6343615&temptable=ENFORCEMENT			
<b>Title Description Comments:</b>						
Approval of Updated Phase II Report and Requirement for Soil Remediation Implementation Report						
<b>Action Type:</b>			Other Regulatory Actions			
<b>Action Date:</b>			11/1/2017			
<b>Received Issue Date:</b>			11/1/2017			
<b>Action:</b>			Meeting			
<b>Doc Link:</b>						
<b>Title Description Comments:</b>						
Meeting to discuss Water Board staff concerns following review of 10/18/2017 Updated Phase II ESA Report Meeting with Amy Breckenridge (consultant) and John Blain (discharger rep) to discuss Updated Phase II Investigation Report. Focus of discussions was on issues that need to be						



<b>Map Key</b>	<b>Number of Records</b>	<b>Direction</b>	<b>Distance (mi/ft)</b>	<b>Elev/Diff (ft)</b>	<b>Site</b>	<b>DB</b>
----------------	--------------------------	------------------	-------------------------	-----------------------	-------------	-----------

resolved in order for the western area of the site impacted with petroleum hydrocarbons (AOC-1) to qualify for low threat closure. Data indicate that the eastern area of the site(AOC-2)appears to be impacted with chlorinated solvents form the Temescal Business Center and Berkeley Industrial Complex located to the south. I indicated my intent to draft a letter in November specifying our position regarding these two issues.

**Action Type:** Other Regulatory Actions  
**Action Date:** 10/18/2017  
**Received Issue Date:** 10/18/2017  
**Action:** Meeting  
**Doc Link:** [https://geotracker.waterboards.ca.gov/view\\_documents?global\\_id=SLT2O03440&enforcement\\_id=6340618&temptable=ENFORCEMENT](https://geotracker.waterboards.ca.gov/view_documents?global_id=SLT2O03440&enforcement_id=6340618&temptable=ENFORCEMENT)

**Title Description Comments:**

Meeting to discuss 10/18/2017 Updated Phase II ESA Report Meeting was held to provide Amy Breckenridge (technical consultant) an opportunity to introduce and summarize report findings and recommendaitons.

**Action Type:** Other Regulatory Actions  
**Action Date:** 9/20/2017  
**Received Issue Date:** 9/20/2017  
**Action:** Meeting  
**Doc Link:**  
**Title Description Comments:**

Meeting to review data obtained during August 2017 site investigations Meeting was conducted to review soil, soil gas, and groundwater sampling data obtained during August 2017 site investigation and to identify potential issues which may need to be addressed in the investigation implementation report and in followup investigations and/or remediation.

**Action Type:** Other Regulatory Actions  
**Action Date:** 6/2/2017  
**Received Issue Date:** 6/2/2017  
**Action:** Meeting  
**Doc Link:**  
**Title Description Comments:**

Meeting As a followup meeting to the meeting during prior week, Amy Breckinridge presented the revised scope of work for areas AOC-1 and AOC-2. The revised scope of work included additional groundwater samples downgradient of AOC-1.

**Action Type:** Other Regulatory Actions  
**Action Date:** 5/23/2017  
**Received Issue Date:** 5/23/2017  
**Action:** Meeting  
**Doc Link:**  
**Title Description Comments:**

Meeting with discharger representative to discuss site investigation results The meeting with Amy Breckinridge was held to discuss the results of site investigations of petroleum hydrocarbons in AOC-1 and VOC pollutants in AOC. We also discussed the tentative scope of work in order to further define and to remediate pollutants in AOC-1 and to identify pollutant sources in AOC-2. We agreed that Henkel would modify the tentative scope of work and present the modified scope of work in a meeting in the following week.

**Action Type:** Other Regulatory Actions  
**Action Date:** 6/1/2016  
**Received Issue Date:** 6/1/2016  
**Action:** Site Visit / Inspection / Sampling  
**Doc Link:**  
**Title Description Comments:**

On-site meeting, inspection, observation of remedial investigation sampling During meeting we discussed the tentative schedule for action items. Following the meeting we agreed that the investigation report would be submitted on 7/8/16 or 7/11; I would provide verbal comments to the report; we would meet to discuss the report on 8/11/16; I would provide formal comments by 9/8/16.

**Action Type:** Other Regulatory Actions  
**Action Date:** 2/16/2016  
**Received Issue Date:** 2/16/2016  
**Action:** Technical Correspondence / Assistance / Other  
**Doc Link:**  
**Title Description Comments:**

<i>Map Key</i>	<i>Number of Records</i>	<i>Direction</i>	<i>Distance (mi/ft)</i>	<i>Elev/Diff (ft)</i>	<i>Site</i>	<i>DB</i>
----------------	--------------------------	------------------	-------------------------	-----------------------	-------------	-----------

Meeting with discharger and consultant to present strategy for site investigation Discharger/consultant reviewed the site history and status, potential site redevelopment plans, and described the potential pollutant source areas and investigation strategy.

**Action Type:** Other Regulatory Actions  
**Action Date:** 1/22/2016  
**Received Issue Date:** 1/22/2016  
**Action:** Technical Correspondence / Assistance / Other  
**Doc Link:**  
**Title Description Comments:**

Technical discussion regarding site history, status, and discharger's intent to conduct additional investigations. Amy Grayson initiated contact regarding discharger's intent to conduct additional investigations. I indicated that I would likely provide active oversight due to the site being listed among SB445 inactive cases and the discharger's willingness to move forward.

**Action Type:** Response Requested - Reports  
**Action Date:** 7/1/2013  
**Received Issue Date:** 7/1/2013  
**Action:** Monitoring Report - Annually  
**Doc Link:** [https://geotracker.waterboards.ca.gov/view\\_documents\\_all?global\\_id=SLT2O03440&doc\\_id=5862590](https://geotracker.waterboards.ca.gov/view_documents_all?global_id=SLT2O03440&doc_id=5862590)  
**Title Description Comments:**

2012-2013 Annual Storm Water Report

**Action Type:** Response Requested - Reports  
**Action Date:** 6/30/2010  
**Received Issue Date:** 6/30/2010  
**Action:** Monitoring Report - Annually  
**Doc Link:** [https://geotracker.waterboards.ca.gov/view\\_documents\\_all?global\\_id=SLT2O03440&doc\\_id=5862595](https://geotracker.waterboards.ca.gov/view_documents_all?global_id=SLT2O03440&doc_id=5862595)  
**Title Description Comments:**

2009-2010 Annual Report

**Action Type:** Other Regulatory Actions  
**Action Date:** 1/4/1991  
**Received Issue Date:** 1/4/1991  
**Action:** File review - #01NBT0386  
**Doc Link:** [https://geotracker.waterboards.ca.gov/view\\_documents?global\\_id=SLT2O03440&enforcement\\_id=6224574&temptable=ENFORCEMENT](https://geotracker.waterboards.ca.gov/view_documents?global_id=SLT2O03440&enforcement_id=6224574&temptable=ENFORCEMENT)  
**Title Description Comments:**

SLIC: New Case Data Sheet

**Sites from GeoTracker Search - Documents (as of Feb 24, 2020)**

**Document Type:** Site Documents  
**Document Date:** 6/8/2020  
**Submitted:**  
**Submitted By:** ARISTEO M. PELAYO (REGULATOR)  
**Size :**  
**Title:** RESPONSE TO REQUEST FOR CLOSURE AND REQUIREMENT FOR SUPPLEMENTAL POST EXCAVATION REPORT  
**Title Link:** [https://geotracker.waterboards.ca.gov/view\\_documents?global\\_id=SLT2O03440&enforcement\\_id=6437622](https://geotracker.waterboards.ca.gov/view_documents?global_id=SLT2O03440&enforcement_id=6437622)  
**Type:** 13267 REQUIREMENT

**Document Type:** Site Documents  
**Document Date:** 12/4/2019  
**Submitted:**  
**Submitted By:** ARISTEO M. PELAYO (REGULATOR)  
**Size :**  
**Title:** SOIL MANAGEMENT PLAN REFERENCES - GROUNDWATER PLUMES  
**Title Link:** [https://geotracker.waterboards.ca.gov/view\\_documents?global\\_id=SLT2O03440&document\\_id=6010135](https://geotracker.waterboards.ca.gov/view_documents?global_id=SLT2O03440&document_id=6010135)  
**Type:** OTHER REPORT / DOCUMENT

**Document Type:** Site Documents  
**Document Date:** 10/25/2019\*  
**Size :** 40,326 KB  
**Submitted:**  
**Submitted By:** ERM-WEST, INC. (AUTH\_RP)  
**Title:** REVISED SOIL REMEDIATION SUMMARY REPORT AND REQUEST FOR CASE CLOSURE

Map Key	Number of Records	Direction	Distance (mi/ft)	Elev/Diff (ft)	Site	DB
<b>Title Link:</b>					https://geotracker.waterboards.ca.gov/esi/uploads/geo_report/7375353336/SLT2O03440.PDF	
<b>Type:</b>					REQUEST FOR CLOSURE	
<b>Document Type:</b>	Site Documents				<b>Submitted:</b>	
<b>Document Date:</b>	8/13/2019				<b>Submitted By:</b>	ARISTEO M. PELAYO (REGULATOR)
<b>Size :</b>						
<b>Title:</b>					SITE CLEANUP PROGRAM (SCP) OVERSIGHT COST RECOVERY LETTER + SIGNED ACKNOWLEDGMENT	
<b>Title Link:</b>					https://geotracker.waterboards.ca.gov/view_documents?global_id=SLT2O03440&enforcement_id=6411957	
<b>Type:</b>					COST RECOVERY AGREEMENT / N. OF REIMBURSEMENT	
<b>Document Type:</b>	Site Documents				<b>Submitted:</b>	
<b>Document Date:</b>	7/31/2019				<b>Submitted By:</b>	ERM-WEST, INC. (AUTH_RP)
<b>Size :</b>	6,790 KB					
<b>Title:</b>					RISK MANAGEMENT PLAN	
<b>Title Link:</b>					https://geotracker.waterboards.ca.gov/esi/uploads/geo_report/8140877783/SLT2O03440.PDF	
<b>Type:</b>					SOIL MANAGEMENT PLAN	
<b>Document Type:</b>	Site Documents				<b>Submitted:</b>	
<b>Document Date:</b>	11/15/2018				<b>Submitted By:</b>	ERM-WEST, INC. (AUTH_RP)
<b>Size :</b>	6,272 KB					
<b>Title:</b>					PRE-EXCAVATION CONFIRMATION SOIL SAMPLING RESULTS	
<b>Title Link:</b>					https://geotracker.waterboards.ca.gov/esi/uploads/geo_report/1162722110/SLT2O03440.PDF	
<b>Type:</b>					REMEDIAL PROGRESS REPORT	
<b>Document Type:</b>	Site Documents				<b>Submitted:</b>	
<b>Document Date:</b>	10/16/2018				<b>Submitted By:</b>	ERM-WEST, INC. (AUTH_RP)
<b>Size :</b>	4,088 KB					
<b>Title:</b>					SOIL REMEDIATION WORKPLAN	
<b>Title Link:</b>					https://geotracker.waterboards.ca.gov/esi/uploads/geo_report/2143029272/SLT2O03440.PDF	
<b>Type:</b>					INTERIM REMEDIAL ACTION PLAN	
<b>Document Type:</b>	Site Documents				<b>Submitted:</b>	
<b>Document Date:</b>	10/16/2018				<b>Submitted By:</b>	CECILIO FELIX (REGULATOR)
<b>Size :</b>						
<b>Title:</b>					SOIL REMEDIATION WORKPLAN	
<b>Title Link:</b>					https://geotracker.waterboards.ca.gov/view_documents?global_id=SLT2O03440&document_id=5977073	
<b>Type:</b>					REMOVAL ACTION WORK PLAN	
<b>Document Type:</b>	Site Documents				<b>Submitted:</b>	
<b>Document Date:</b>	12/15/2017				<b>Submitted By:</b>	CECILIO FELIX (REGULATOR)
<b>Size :</b>						
<b>Title:</b>					APPROVAL OF UPDATED PHASE II REPORT AND REQUIREMENT FOR SOIL REMEDIATION IMPLEMENTATION REPORT	
<b>Title Link:</b>					https://geotracker.waterboards.ca.gov/view_documents?global_id=SLT2O03440&enforcement_id=6343615	
<b>Type:</b>					13267 REQUIREMENT	
<b>Document Type:</b>	Site Documents				<b>Submitted:</b>	
<b>Document Date:</b>	10/18/2017				<b>Submitted By:</b>	CECILIO FELIX (REGULATOR)
<b>Size :</b>						
<b>Title:</b>					MEETING TO DISCUSS 10/18/2017 UPDATED PHASE II ESA REPORT	
<b>Title Link:</b>					https://geotracker.waterboards.ca.gov/view_documents?global_id=SLT2O03440&enforcement_id=6340618	
<b>Type:</b>					MEETING	
<b>Document Type:</b>	Site Documents				<b>Submitted:</b>	
<b>Document Date:</b>	10/17/2017				<b>Submitted By:</b>	ERM-WEST, INC. (AUTH_RP)
<b>Size :</b>	32,376 KB					
<b>Title:</b>					UPDATED PHASE II ENVIRONMENTAL SITE ASSESSMENT REPORT	
<b>Title Link:</b>					https://geotracker.waterboards.ca.gov/esi/uploads/geo_report/9091654896/SLT2O03440.PDF	
<b>Type:</b>					SITE ASSESSMENT REPORT	
<b>Document Type:</b>	Site Documents				<b>Submitted:</b>	
<b>Document Date:</b>	6/16/2017				<b>Submitted By:</b>	ERM-WEST, INC. (AUTH_RP)
<b>Size :</b>	1,528 KB					
<b>Title:</b>					HENKEL CORPORATION - DATA GAPS INVESTIGATION AND HUMAN HEALTH RISK ASSESSMENT	
<b>Title Link:</b>					https://geotracker.waterboards.ca.gov/esi/uploads/geo_report/3830254614/SLT2O03440.PDF	
<b>Type:</b>					OTHER REPORT / DOCUMENT	
<b>Document Type:</b>	Site Documents				<b>Submitted:</b>	
<b>Document Date:</b>	7/1/2016				<b>Submitted By:</b>	ERM-WEST, INC. (AUTH_RP)

Map Key	Number of Records	Direction	Distance (mi/ft)	Elev/Diff (ft)	Site	DB
<b>Size :</b>	38,097 KB					
<b>Title:</b>	SITE INVESTIGATION REPORT					
<b>Title Link:</b>	<a href="https://geotracker.waterboards.ca.gov/esi/uploads/geo_report/6966164648/SLT2O03440.PDF">https://geotracker.waterboards.ca.gov/esi/uploads/geo_report/6966164648/SLT2O03440.PDF</a>					
<b>Type:</b>	SITE INVESTIGATION					
<b>Document Type:</b>	Site Documents				<b>Submitted:</b>	
<b>Document Date:</b>	12/3/2015				<b>Submitted By:</b>	ERM-WEST, INC. (AUTH_RP)
<b>Size :</b>	12,900 KB					
<b>Title:</b>	LIMITED PHASE II ENVIRONMENTAL ASSESSMENT REPORT					
<b>Title Link:</b>	<a href="https://geotracker.waterboards.ca.gov/esi/uploads/geo_report/5696557104/SLT2O03440.PDF">https://geotracker.waterboards.ca.gov/esi/uploads/geo_report/5696557104/SLT2O03440.PDF</a>					
<b>Type:</b>	SITE ASSESSMENT REPORT					
<b>Document Type:</b>	Monitoring Reports				<b>Submitted:</b>	
<b>Document Date:</b>	7/1/2013				<b>Submitted By:</b>	ASHA TURMAN (REGULATOR)
<b>Size :</b>	1,740 KB					
<b>Title:</b>	2012-2013 ANNUAL STORM WATER REPORT -					
<b>Title Link:</b>	<a href="https://geotracker.waterboards.ca.gov/regulators/deliverable_documents/5554487466/201213%20Annual%20Report%2Epdf">https://geotracker.waterboards.ca.gov/regulators/deliverable_documents/5554487466/201213%20Annual%20Report%2Epdf</a>					
<b>Type:</b>	MONITORING REPORT - ANNUALLY					
<b>Document Type:</b>	Monitoring Reports				<b>Submitted:</b>	
<b>Document Date:</b>	6/30/2010				<b>Submitted By:</b>	ASHA TURMAN (REGULATOR)
<b>Size :</b>	3,748 KB					
<b>Title:</b>	2009-2010 ANNUAL REPORT -					
<b>Title Link:</b>	<a href="https://geotracker.waterboards.ca.gov/regulators/deliverable_documents/6713778436/0910%20Annual%20Report%2Epdf">https://geotracker.waterboards.ca.gov/regulators/deliverable_documents/6713778436/0910%20Annual%20Report%2Epdf</a>					
<b>Type:</b>	MONITORING REPORT - ANNUALLY					
<b>Document Type:</b>	Site Documents				<b>Submitted:</b>	
<b>Document Date:</b>	1/4/1991				<b>Submitted By:</b>	ASHA TURMAN (REGULATOR)
<b>Size :</b>						
<b>Title:</b>	SLIC: NEW CASE DATA SHEET					
<b>Title Link:</b>	<a href="https://geotracker.waterboards.ca.gov/view_documents?global_id=SLT2O03440&amp;enforcement_id=6224574">https://geotracker.waterboards.ca.gov/view_documents?global_id=SLT2O03440&amp;enforcement_id=6224574</a>					
<b>Type:</b>	FILE REVIEW					

**Sites from GeoTracker Search - Site Maps (as of Feb 24, 2020)**

<b>Title:</b>	GEO_MAP				<b>Submitted By:</b>	ERM-WEST, INC. (AUTH_RP)
<b>Size :</b>	1,177 KB				<b>Submitted:</b>	8/16/2019
<b>Link:</b>	<a href="https://geotracker.waterboards.ca.gov/esi/uploads/geo_map/3941765844/SLT2O03440.PDF">https://geotracker.waterboards.ca.gov/esi/uploads/geo_map/3941765844/SLT2O03440.PDF</a>					
<b>Title:</b>	GEO_MAP				<b>Submitted By:</b>	ERM-WEST, INC. (AUTH_RP)
<b>Size :</b>	817 KB				<b>Submitted:</b>	8/16/2019
<b>Link:</b>	<a href="https://geotracker.waterboards.ca.gov/esi/uploads/geo_map/1364889323/SLT2O03440.PDF">https://geotracker.waterboards.ca.gov/esi/uploads/geo_map/1364889323/SLT2O03440.PDF</a>					
<b>Title:</b>	GEO_MAP				<b>Submitted By:</b>	ERM-WEST, INC. (AUTH_RP)
<b>Size :</b>	663 KB				<b>Submitted:</b>	8/16/2019
<b>Link:</b>	<a href="https://geotracker.waterboards.ca.gov/esi/uploads/geo_map/9090612590/SLT2O03440.PDF">https://geotracker.waterboards.ca.gov/esi/uploads/geo_map/9090612590/SLT2O03440.PDF</a>					
<b>Title:</b>	GEO_BORE (SVP-14)				<b>Submitted By:</b>	ERM-WEST, INC. (AUTH_RP)
<b>Size :</b>	72 KB				<b>Submitted:</b>	8/13/2019*
<b>Link:</b>	<a href="https://geotracker.waterboards.ca.gov/esi/uploads/geo_bore/6368124842/SLT2O03440.PDF">https://geotracker.waterboards.ca.gov/esi/uploads/geo_bore/6368124842/SLT2O03440.PDF</a>					
<b>Title:</b>	GEO_BORE (SVP-18)				<b>Submitted By:</b>	ERM-WEST, INC. (AUTH_RP)
<b>Size :</b>	74 KB				<b>Submitted:</b>	8/13/2019*
<b>Link:</b>	<a href="https://geotracker.waterboards.ca.gov/esi/uploads/geo_bore/5073357641/SLT2O03440.PDF">https://geotracker.waterboards.ca.gov/esi/uploads/geo_bore/5073357641/SLT2O03440.PDF</a>					
<b>Title:</b>	GEO_BORE (SVP-23)				<b>Submitted By:</b>	ERM-WEST, INC. (AUTH_RP)
<b>Size :</b>	74 KB				<b>Submitted:</b>	8/13/2019*
<b>Link:</b>	<a href="https://geotracker.waterboards.ca.gov/esi/uploads/geo_bore/6481752872/SLT2O03440.PDF">https://geotracker.waterboards.ca.gov/esi/uploads/geo_bore/6481752872/SLT2O03440.PDF</a>					
<b>Title:</b>	GEO_BORE (EX3-V)				<b>Submitted By:</b>	ERM-WEST, INC. (AUTH_RP)
<b>Size :</b>	71 KB				<b>Submitted:</b>	8/13/2019*
<b>Link:</b>	<a href="https://geotracker.waterboards.ca.gov/esi/uploads/geo_bore/9320975184/SLT2O03440.PDF">https://geotracker.waterboards.ca.gov/esi/uploads/geo_bore/9320975184/SLT2O03440.PDF</a>					
<b>Title:</b>	GEO_BORE (EX4-01)				<b>Submitted By:</b>	ERM-WEST, INC. (AUTH_RP)
<b>Size :</b>	60 KB				<b>Submitted:</b>	8/13/2019*
<b>Link:</b>	<a href="https://geotracker.waterboards.ca.gov/esi/uploads/geo_bore/6789057850/SLT2O03440.PDF">https://geotracker.waterboards.ca.gov/esi/uploads/geo_bore/6789057850/SLT2O03440.PDF</a>					

<b>Map Key</b>	<b>Number of Records</b>	<b>Direction</b>	<b>Distance (mi/ft)</b>	<b>Elev/Diff (ft)</b>	<b>Site</b>	<b>DB</b>
<b>Title:</b> <b>Size :</b> <b>Link:</b>	GEO_BORE (EX4-02) 60 KB				<b>Submitted By:</b> <b>Submitted:</b> <a href="https://geotracker.waterboards.ca.gov/esi/uploads/geo_bore/4722510218/SLT2O03440.PDF">https://geotracker.waterboards.ca.gov/esi/uploads/geo_bore/4722510218/SLT2O03440.PDF</a>	ERM-WEST, INC. (AUTH_RP) 8/13/2019*
<b>Title:</b> <b>Size :</b> <b>Link:</b>	GEO_BORE (NS-4) 382 KB				<b>Submitted By:</b> <b>Submitted:</b> <a href="https://geotracker.waterboards.ca.gov/esi/uploads/geo_bore/9211443424/SLT2O03440.PDF">https://geotracker.waterboards.ca.gov/esi/uploads/geo_bore/9211443424/SLT2O03440.PDF</a>	ERM-WEST, INC. (AUTH_RP) 8/13/2019*
<b>Title:</b> <b>Size :</b> <b>Link:</b>	GEO_BORE (NS-5) 384 KB				<b>Submitted By:</b> <b>Submitted:</b> <a href="https://geotracker.waterboards.ca.gov/esi/uploads/geo_bore/5420113623/SLT2O03440.PDF">https://geotracker.waterboards.ca.gov/esi/uploads/geo_bore/5420113623/SLT2O03440.PDF</a>	ERM-WEST, INC. (AUTH_RP) 8/13/2019*
<b>Title:</b> <b>Size :</b> <b>Link:</b>	GEO_BORE (SB-05) 82 KB				<b>Submitted By:</b> <b>Submitted:</b> <a href="https://geotracker.waterboards.ca.gov/esi/uploads/geo_bore/5725149989/SLT2O03440.PDF">https://geotracker.waterboards.ca.gov/esi/uploads/geo_bore/5725149989/SLT2O03440.PDF</a>	ERM-WEST, INC. (AUTH_RP) 8/13/2019*
<b>Title:</b> <b>Size :</b> <b>Link:</b>	GEO_BORE (SB-08) 65 KB				<b>Submitted By:</b> <b>Submitted:</b> <a href="https://geotracker.waterboards.ca.gov/esi/uploads/geo_bore/5947642445/SLT2O03440.PDF">https://geotracker.waterboards.ca.gov/esi/uploads/geo_bore/5947642445/SLT2O03440.PDF</a>	ERM-WEST, INC. (AUTH_RP) 8/13/2019*
<b>Title:</b> <b>Size :</b> <b>Link:</b>	GEO_BORE (SB-10) 89 KB				<b>Submitted By:</b> <b>Submitted:</b> <a href="https://geotracker.waterboards.ca.gov/esi/uploads/geo_bore/6470510661/SLT2O03440.PDF">https://geotracker.waterboards.ca.gov/esi/uploads/geo_bore/6470510661/SLT2O03440.PDF</a>	ERM-WEST, INC. (AUTH_RP) 8/13/2019*
<b>Title:</b> <b>Size :</b> <b>Link:</b>	GEO_BORE (SB-16) 78 KB				<b>Submitted By:</b> <b>Submitted:</b> <a href="https://geotracker.waterboards.ca.gov/esi/uploads/geo_bore/6596832513/SLT2O03440.PDF">https://geotracker.waterboards.ca.gov/esi/uploads/geo_bore/6596832513/SLT2O03440.PDF</a>	ERM-WEST, INC. (AUTH_RP) 8/13/2019*
<b>Title:</b> <b>Size :</b> <b>Link:</b>	GEO_BORE (SB-29) 62 KB				<b>Submitted By:</b> <b>Submitted:</b> <a href="https://geotracker.waterboards.ca.gov/esi/uploads/geo_bore/4837336659/SLT2O03440.PDF">https://geotracker.waterboards.ca.gov/esi/uploads/geo_bore/4837336659/SLT2O03440.PDF</a>	ERM-WEST, INC. (AUTH_RP) 8/13/2019*
<b>Title:</b> <b>Size :</b> <b>Link:</b>	GEO_BORE (SVP-7) 76 KB				<b>Submitted By:</b> <b>Submitted:</b> <a href="https://geotracker.waterboards.ca.gov/esi/uploads/geo_bore/6971960902/SLT2O03440.PDF">https://geotracker.waterboards.ca.gov/esi/uploads/geo_bore/6971960902/SLT2O03440.PDF</a>	ERM-WEST, INC. (AUTH_RP) 8/13/2019*
<b>Title:</b> <b>Size :</b> <b>Link:</b>	GEO_BORE (EX3-01) 61 KB				<b>Submitted By:</b> <b>Submitted:</b> <a href="https://geotracker.waterboards.ca.gov/esi/uploads/geo_bore/6957512915/SLT2O03440.PDF">https://geotracker.waterboards.ca.gov/esi/uploads/geo_bore/6957512915/SLT2O03440.PDF</a>	ERM-WEST, INC. (AUTH_RP) 8/13/2019*
<b>Title:</b> <b>Size :</b> <b>Link:</b>	GEO_BORE (EX3-03) 68 KB				<b>Submitted By:</b> <b>Submitted:</b> <a href="https://geotracker.waterboards.ca.gov/esi/uploads/geo_bore/7780161976/SLT2O03440.PDF">https://geotracker.waterboards.ca.gov/esi/uploads/geo_bore/7780161976/SLT2O03440.PDF</a>	ERM-WEST, INC. (AUTH_RP) 8/13/2019*
<b>Title:</b> <b>Size :</b> <b>Link:</b>	GEO_BORE (EX5-V) 60 KB				<b>Submitted By:</b> <b>Submitted:</b> <a href="https://geotracker.waterboards.ca.gov/esi/uploads/geo_bore/7250298559/SLT2O03440.PDF">https://geotracker.waterboards.ca.gov/esi/uploads/geo_bore/7250298559/SLT2O03440.PDF</a>	ERM-WEST, INC. (AUTH_RP) 8/13/2019*
<b>Title:</b> <b>Size :</b> <b>Link:</b>	GEO_BORE (NS-2) 377 KB				<b>Submitted By:</b> <b>Submitted:</b> <a href="https://geotracker.waterboards.ca.gov/esi/uploads/geo_bore/8737246036/SLT2O03440.PDF">https://geotracker.waterboards.ca.gov/esi/uploads/geo_bore/8737246036/SLT2O03440.PDF</a>	ERM-WEST, INC. (AUTH_RP) 8/13/2019*
<b>Title:</b> <b>Size :</b> <b>Link:</b>	GEO_BORE (PSV-12) 65 KB				<b>Submitted By:</b> <b>Submitted:</b> <a href="https://geotracker.waterboards.ca.gov/esi/uploads/geo_bore/3340643107/SLT2O03440.PDF">https://geotracker.waterboards.ca.gov/esi/uploads/geo_bore/3340643107/SLT2O03440.PDF</a>	ERM-WEST, INC. (AUTH_RP) 8/13/2019*
<b>Title:</b> <b>Size :</b> <b>Link:</b>	GEO_BORE (SB-02) 80 KB				<b>Submitted By:</b> <b>Submitted:</b> <a href="https://geotracker.waterboards.ca.gov/esi/uploads/geo_bore/2280031681/SLT2O03440.PDF">https://geotracker.waterboards.ca.gov/esi/uploads/geo_bore/2280031681/SLT2O03440.PDF</a>	ERM-WEST, INC. (AUTH_RP) 8/13/2019*
<b>Title:</b> <b>Size :</b> <b>Link:</b>	GEO_BORE (SB-41) 62 KB				<b>Submitted By:</b> <b>Submitted:</b> <a href="https://geotracker.waterboards.ca.gov/esi/uploads/geo_bore/8072899878/SLT2O03440.PDF">https://geotracker.waterboards.ca.gov/esi/uploads/geo_bore/8072899878/SLT2O03440.PDF</a>	ERM-WEST, INC. (AUTH_RP) 8/13/2019*
<b>Title:</b> <b>Size :</b> <b>Link:</b>	GEO_BORE (SB-32) 64 KB				<b>Submitted By:</b> <b>Submitted:</b> <a href="https://geotracker.waterboards.ca.gov/esi/uploads/geo_bore/1092215418/SLT2O03440.PDF">https://geotracker.waterboards.ca.gov/esi/uploads/geo_bore/1092215418/SLT2O03440.PDF</a>	ERM-WEST, INC. (AUTH_RP) 8/13/2019*

<b>Map Key</b>	<b>Number of Records</b>	<b>Direction</b>	<b>Distance (mi/ft)</b>	<b>Elev/Diff (ft)</b>	<b>Site</b>	<b>DB</b>
<b>Title:</b> <b>Size :</b> <b>Link:</b>	GEO_BORE (SB-38) 65 KB				<b>Submitted By:</b> <b>Submitted:</b> ERM-WEST, INC. (AUTH_RP) 8/13/2019*	
					<a href="https://geotracker.waterboards.ca.gov/esi/uploads/geo_bore/3288851261/SLT2O03440.PDF">https://geotracker.waterboards.ca.gov/esi/uploads/geo_bore/3288851261/SLT2O03440.PDF</a>	
<b>Title:</b> <b>Size :</b> <b>Link:</b>	GEO_BORE (SB-48) 59 KB				<b>Submitted By:</b> <b>Submitted:</b> ERM-WEST, INC. (AUTH_RP) 8/13/2019*	
					<a href="https://geotracker.waterboards.ca.gov/esi/uploads/geo_bore/1197518408/SLT2O03440.PDF">https://geotracker.waterboards.ca.gov/esi/uploads/geo_bore/1197518408/SLT2O03440.PDF</a>	
<b>Title:</b> <b>Size :</b> <b>Link:</b>	GEO_BORE (SB-49) 60 KB				<b>Submitted By:</b> <b>Submitted:</b> ERM-WEST, INC. (AUTH_RP) 8/13/2019*	
					<a href="https://geotracker.waterboards.ca.gov/esi/uploads/geo_bore/9038872778/SLT2O03440.PDF">https://geotracker.waterboards.ca.gov/esi/uploads/geo_bore/9038872778/SLT2O03440.PDF</a>	
<b>Title:</b> <b>Size :</b> <b>Link:</b>	GEO_BORE (SB-37) 62 KB				<b>Submitted By:</b> <b>Submitted:</b> ERM-WEST, INC. (AUTH_RP) 8/13/2019*	
					<a href="https://geotracker.waterboards.ca.gov/esi/uploads/geo_bore/3333620548/SLT2O03440.PDF">https://geotracker.waterboards.ca.gov/esi/uploads/geo_bore/3333620548/SLT2O03440.PDF</a>	
<b>Title:</b> <b>Size :</b> <b>Link:</b>	GEO_BORE (SVP-03) 81 KB				<b>Submitted By:</b> <b>Submitted:</b> ERM-WEST, INC. (AUTH_RP) 8/13/2019*	
					<a href="https://geotracker.waterboards.ca.gov/esi/uploads/geo_bore/2724343359/SLT2O03440.PDF">https://geotracker.waterboards.ca.gov/esi/uploads/geo_bore/2724343359/SLT2O03440.PDF</a>	
<b>Title:</b> <b>Size :</b> <b>Link:</b>	GEO_BORE (SVP-10) 70 KB				<b>Submitted By:</b> <b>Submitted:</b> ERM-WEST, INC. (AUTH_RP) 8/13/2019*	
					<a href="https://geotracker.waterboards.ca.gov/esi/uploads/geo_bore/7988939762/SLT2O03440.PDF">https://geotracker.waterboards.ca.gov/esi/uploads/geo_bore/7988939762/SLT2O03440.PDF</a>	
<b>Title:</b> <b>Size :</b> <b>Link:</b>	GEO_BORE (SVP-21) 75 KB				<b>Submitted By:</b> <b>Submitted:</b> ERM-WEST, INC. (AUTH_RP) 8/13/2019*	
					<a href="https://geotracker.waterboards.ca.gov/esi/uploads/geo_bore/9697469890/SLT2O03440.PDF">https://geotracker.waterboards.ca.gov/esi/uploads/geo_bore/9697469890/SLT2O03440.PDF</a>	
<b>Title:</b> <b>Size :</b> <b>Link:</b>	GEO_BORE (EX5-02A) 60 KB				<b>Submitted By:</b> <b>Submitted:</b> ERM-WEST, INC. (AUTH_RP) 8/13/2019*	
					<a href="https://geotracker.waterboards.ca.gov/esi/uploads/geo_bore/4264380335/SLT2O03440.PDF">https://geotracker.waterboards.ca.gov/esi/uploads/geo_bore/4264380335/SLT2O03440.PDF</a>	
<b>Title:</b> <b>Size :</b> <b>Link:</b>	GEO_BORE (PSV-6) 61 KB				<b>Submitted By:</b> <b>Submitted:</b> ERM-WEST, INC. (AUTH_RP) 8/13/2019*	
					<a href="https://geotracker.waterboards.ca.gov/esi/uploads/geo_bore/3968904972/SLT2O03440.PDF">https://geotracker.waterboards.ca.gov/esi/uploads/geo_bore/3968904972/SLT2O03440.PDF</a>	
<b>Title:</b> <b>Size :</b> <b>Link:</b>	GEO_BORE (SB-04) 91 KB				<b>Submitted By:</b> <b>Submitted:</b> ERM-WEST, INC. (AUTH_RP) 8/13/2019*	
					<a href="https://geotracker.waterboards.ca.gov/esi/uploads/geo_bore/7022772669/SLT2O03440.PDF">https://geotracker.waterboards.ca.gov/esi/uploads/geo_bore/7022772669/SLT2O03440.PDF</a>	
<b>Title:</b> <b>Size :</b> <b>Link:</b>	GEO_BORE (SB-13) 74 KB				<b>Submitted By:</b> <b>Submitted:</b> ERM-WEST, INC. (AUTH_RP) 8/13/2019*	
					<a href="https://geotracker.waterboards.ca.gov/esi/uploads/geo_bore/5455105721/SLT2O03440.PDF">https://geotracker.waterboards.ca.gov/esi/uploads/geo_bore/5455105721/SLT2O03440.PDF</a>	
<b>Title:</b> <b>Size :</b> <b>Link:</b>	GEO_BORE (SB-14) 78 KB				<b>Submitted By:</b> <b>Submitted:</b> ERM-WEST, INC. (AUTH_RP) 8/13/2019*	
					<a href="https://geotracker.waterboards.ca.gov/esi/uploads/geo_bore/2458035409/SLT2O03440.PDF">https://geotracker.waterboards.ca.gov/esi/uploads/geo_bore/2458035409/SLT2O03440.PDF</a>	
<b>Title:</b> <b>Size :</b> <b>Link:</b>	GEO_BORE (SB-21) 71 KB				<b>Submitted By:</b> <b>Submitted:</b> ERM-WEST, INC. (AUTH_RP) 8/13/2019*	
					<a href="https://geotracker.waterboards.ca.gov/esi/uploads/geo_bore/4073959589/SLT2O03440.PDF">https://geotracker.waterboards.ca.gov/esi/uploads/geo_bore/4073959589/SLT2O03440.PDF</a>	
<b>Title:</b> <b>Size :</b> <b>Link:</b>	GEO_BORE (SB-20) 73 KB				<b>Submitted By:</b> <b>Submitted:</b> ERM-WEST, INC. (AUTH_RP) 8/13/2019*	
					<a href="https://geotracker.waterboards.ca.gov/esi/uploads/geo_bore/5910757243/SLT2O03440.PDF">https://geotracker.waterboards.ca.gov/esi/uploads/geo_bore/5910757243/SLT2O03440.PDF</a>	
<b>Title:</b> <b>Size :</b> <b>Link:</b>	GEO_BORE (EX5-03A) 60 KB				<b>Submitted By:</b> <b>Submitted:</b> ERM-WEST, INC. (AUTH_RP) 8/13/2019*	
					<a href="https://geotracker.waterboards.ca.gov/esi/uploads/geo_bore/6973821818/SLT2O03440.PDF">https://geotracker.waterboards.ca.gov/esi/uploads/geo_bore/6973821818/SLT2O03440.PDF</a>	
<b>Title:</b> <b>Size :</b> <b>Link:</b>	GEO_BORE (NS-3) 375 KB				<b>Submitted By:</b> <b>Submitted:</b> ERM-WEST, INC. (AUTH_RP) 8/13/2019*	
					<a href="https://geotracker.waterboards.ca.gov/esi/uploads/geo_bore/4911446630/SLT2O03440.PDF">https://geotracker.waterboards.ca.gov/esi/uploads/geo_bore/4911446630/SLT2O03440.PDF</a>	
<b>Title:</b> <b>Size :</b> <b>Link:</b>	GEO_BORE (PSV-11) 63 KB				<b>Submitted By:</b> <b>Submitted:</b> ERM-WEST, INC. (AUTH_RP) 8/13/2019*	
					<a href="https://geotracker.waterboards.ca.gov/esi/uploads/geo_bore/1683829188/SLT2O03440.PDF">https://geotracker.waterboards.ca.gov/esi/uploads/geo_bore/1683829188/SLT2O03440.PDF</a>	
<b>Title:</b>	GEO_BORE (SB-09)				<b>Submitted By:</b> ERM-WEST, INC. (AUTH_RP)	

<b>Map Key</b>	<b>Number of Records</b>	<b>Direction</b>	<b>Distance (mi/ft)</b>	<b>Elev/Diff (ft)</b>	<b>Site</b>	<b>DB</b>
<b>Size :</b> <b>Link:</b>	69 KB				<b>Submitted:</b> 8/13/2019*	
					<a href="https://geotracker.waterboards.ca.gov/esi/uploads/geo_bore/1402633905/SLT2O03440.PDF">https://geotracker.waterboards.ca.gov/esi/uploads/geo_bore/1402633905/SLT2O03440.PDF</a>	
<b>Title:</b> <b>Size :</b> <b>Link:</b>	GEO_BORE (SB-11) 73 KB				<b>Submitted By:</b> <b>Submitted:</b> ERM-WEST, INC. (AUTH_RP) 8/13/2019*	
					<a href="https://geotracker.waterboards.ca.gov/esi/uploads/geo_bore/1919698894/SLT2O03440.PDF">https://geotracker.waterboards.ca.gov/esi/uploads/geo_bore/1919698894/SLT2O03440.PDF</a>	
<b>Title:</b> <b>Size :</b> <b>Link:</b>	GEO_BORE (SB-24) 56 KB				<b>Submitted By:</b> <b>Submitted:</b> ERM-WEST, INC. (AUTH_RP) 8/13/2019*	
					<a href="https://geotracker.waterboards.ca.gov/esi/uploads/geo_bore/8122386097/SLT2O03440.PDF">https://geotracker.waterboards.ca.gov/esi/uploads/geo_bore/8122386097/SLT2O03440.PDF</a>	
<b>Title:</b> <b>Size :</b> <b>Link:</b>	GEO_BORE (SB-26) 62 KB				<b>Submitted By:</b> <b>Submitted:</b> ERM-WEST, INC. (AUTH_RP) 8/13/2019*	
					<a href="https://geotracker.waterboards.ca.gov/esi/uploads/geo_bore/5776345312/SLT2O03440.PDF">https://geotracker.waterboards.ca.gov/esi/uploads/geo_bore/5776345312/SLT2O03440.PDF</a>	
<b>Title:</b> <b>Size :</b> <b>Link:</b>	GEO_BORE (SB-27) 63 KB				<b>Submitted By:</b> <b>Submitted:</b> ERM-WEST, INC. (AUTH_RP) 8/13/2019*	
					<a href="https://geotracker.waterboards.ca.gov/esi/uploads/geo_bore/5303194522/SLT2O03440.PDF">https://geotracker.waterboards.ca.gov/esi/uploads/geo_bore/5303194522/SLT2O03440.PDF</a>	
<b>Title:</b> <b>Size :</b> <b>Link:</b>	GEO_BORE (SB-25) 58 KB				<b>Submitted By:</b> <b>Submitted:</b> ERM-WEST, INC. (AUTH_RP) 8/13/2019*	
					<a href="https://geotracker.waterboards.ca.gov/esi/uploads/geo_bore/2995947062/SLT2O03440.PDF">https://geotracker.waterboards.ca.gov/esi/uploads/geo_bore/2995947062/SLT2O03440.PDF</a>	
<b>Title:</b> <b>Size :</b> <b>Link:</b>	GEO_BORE (SB-34) 64 KB				<b>Submitted By:</b> <b>Submitted:</b> ERM-WEST, INC. (AUTH_RP) 8/13/2019*	
					<a href="https://geotracker.waterboards.ca.gov/esi/uploads/geo_bore/3311373233/SLT2O03440.PDF">https://geotracker.waterboards.ca.gov/esi/uploads/geo_bore/3311373233/SLT2O03440.PDF</a>	
<b>Title:</b> <b>Size :</b> <b>Link:</b>	GEO_BORE (SB-35) 63 KB				<b>Submitted By:</b> <b>Submitted:</b> ERM-WEST, INC. (AUTH_RP) 8/13/2019*	
					<a href="https://geotracker.waterboards.ca.gov/esi/uploads/geo_bore/4386574804/SLT2O03440.PDF">https://geotracker.waterboards.ca.gov/esi/uploads/geo_bore/4386574804/SLT2O03440.PDF</a>	
<b>Title:</b> <b>Size :</b> <b>Link:</b>	GEO_BORE (SB-36) 65 KB				<b>Submitted By:</b> <b>Submitted:</b> ERM-WEST, INC. (AUTH_RP) 8/13/2019*	
					<a href="https://geotracker.waterboards.ca.gov/esi/uploads/geo_bore/5064379215/SLT2O03440.PDF">https://geotracker.waterboards.ca.gov/esi/uploads/geo_bore/5064379215/SLT2O03440.PDF</a>	
<b>Title:</b> <b>Size :</b> <b>Link:</b>	GEO_BORE (SB-43) 66 KB				<b>Submitted By:</b> <b>Submitted:</b> ERM-WEST, INC. (AUTH_RP) 8/13/2019*	
					<a href="https://geotracker.waterboards.ca.gov/esi/uploads/geo_bore/6991655826/SLT2O03440.PDF">https://geotracker.waterboards.ca.gov/esi/uploads/geo_bore/6991655826/SLT2O03440.PDF</a>	
<b>Title:</b> <b>Size :</b> <b>Link:</b>	GEO_BORE (SVP-02) 80 KB				<b>Submitted By:</b> <b>Submitted:</b> ERM-WEST, INC. (AUTH_RP) 8/13/2019*	
					<a href="https://geotracker.waterboards.ca.gov/esi/uploads/geo_bore/9796286225/SLT2O03440.PDF">https://geotracker.waterboards.ca.gov/esi/uploads/geo_bore/9796286225/SLT2O03440.PDF</a>	
<b>Title:</b> <b>Size :</b> <b>Link:</b>	GEO_BORE (SVP-15) 71 KB				<b>Submitted By:</b> <b>Submitted:</b> ERM-WEST, INC. (AUTH_RP) 8/13/2019*	
					<a href="https://geotracker.waterboards.ca.gov/esi/uploads/geo_bore/8343897938/SLT2O03440.PDF">https://geotracker.waterboards.ca.gov/esi/uploads/geo_bore/8343897938/SLT2O03440.PDF</a>	
<b>Title:</b> <b>Size :</b> <b>Link:</b>	GEO_BORE (SVP-22) 74 KB				<b>Submitted By:</b> <b>Submitted:</b> ERM-WEST, INC. (AUTH_RP) 8/13/2019*	
					<a href="https://geotracker.waterboards.ca.gov/esi/uploads/geo_bore/5613089442/SLT2O03440.PDF">https://geotracker.waterboards.ca.gov/esi/uploads/geo_bore/5613089442/SLT2O03440.PDF</a>	
<b>Title:</b> <b>Size :</b> <b>Link:</b>	GEO_BORE (SVP-9) 78 KB				<b>Submitted By:</b> <b>Submitted:</b> ERM-WEST, INC. (AUTH_RP) 8/13/2019*	
					<a href="https://geotracker.waterboards.ca.gov/esi/uploads/geo_bore/6742180883/SLT2O03440.PDF">https://geotracker.waterboards.ca.gov/esi/uploads/geo_bore/6742180883/SLT2O03440.PDF</a>	
<b>Title:</b> <b>Size :</b> <b>Link:</b>	GEO_BORE (EX3-02A) 61 KB				<b>Submitted By:</b> <b>Submitted:</b> ERM-WEST, INC. (AUTH_RP) 8/13/2019*	
					<a href="https://geotracker.waterboards.ca.gov/esi/uploads/geo_bore/1575585424/SLT2O03440.PDF">https://geotracker.waterboards.ca.gov/esi/uploads/geo_bore/1575585424/SLT2O03440.PDF</a>	
<b>Title:</b> <b>Size :</b> <b>Link:</b>	GEO_BORE (EX3-02) 61 KB				<b>Submitted By:</b> <b>Submitted:</b> ERM-WEST, INC. (AUTH_RP) 8/13/2019*	
					<a href="https://geotracker.waterboards.ca.gov/esi/uploads/geo_bore/5928093969/SLT2O03440.PDF">https://geotracker.waterboards.ca.gov/esi/uploads/geo_bore/5928093969/SLT2O03440.PDF</a>	
<b>Title:</b> <b>Size :</b> <b>Link:</b>	GEO_BORE (EX4-04A) 60 KB				<b>Submitted By:</b> <b>Submitted:</b> ERM-WEST, INC. (AUTH_RP) 8/13/2019*	
					<a href="https://geotracker.waterboards.ca.gov/esi/uploads/geo_bore/1497555673/SLT2O03440.PDF">https://geotracker.waterboards.ca.gov/esi/uploads/geo_bore/1497555673/SLT2O03440.PDF</a>	
<b>Title:</b> <b>Size :</b>	GEO_BORE (EX5-03) 60 KB				<b>Submitted By:</b> <b>Submitted:</b> ERM-WEST, INC. (AUTH_RP) 8/13/2019*	

<b>Map Key</b>	<b>Number of Records</b>	<b>Direction</b>	<b>Distance (mi/ft)</b>	<b>Elev/Diff (ft)</b>	<b>Site</b>	<b>DB</b>
<b>Link:</b>					<a href="https://geotracker.waterboards.ca.gov/esi/uploads/geo_bore/8642626285/SLT2O03440.PDF">https://geotracker.waterboards.ca.gov/esi/uploads/geo_bore/8642626285/SLT2O03440.PDF</a>	
<b>Title:</b>	GEO_BORE (PSV-5)				<b>Submitted By:</b> ERM-WEST, INC. (AUTH_RP)	
<b>Size :</b>	61 KB				<b>Submitted:</b> 8/13/2019*	
<b>Link:</b>					<a href="https://geotracker.waterboards.ca.gov/esi/uploads/geo_bore/3888455331/SLT2O03440.PDF">https://geotracker.waterboards.ca.gov/esi/uploads/geo_bore/3888455331/SLT2O03440.PDF</a>	
<b>Title:</b>	GEO_BORE (SB-03)				<b>Submitted By:</b> ERM-WEST, INC. (AUTH_RP)	
<b>Size :</b>	81 KB				<b>Submitted:</b> 8/13/2019*	
<b>Link:</b>					<a href="https://geotracker.waterboards.ca.gov/esi/uploads/geo_bore/9016900122/SLT2O03440.PDF">https://geotracker.waterboards.ca.gov/esi/uploads/geo_bore/9016900122/SLT2O03440.PDF</a>	
<b>Title:</b>	GEO_BORE (SB-12)				<b>Submitted By:</b> ERM-WEST, INC. (AUTH_RP)	
<b>Size :</b>	76 KB				<b>Submitted:</b> 8/13/2019*	
<b>Link:</b>					<a href="https://geotracker.waterboards.ca.gov/esi/uploads/geo_bore/8749740839/SLT2O03440.PDF">https://geotracker.waterboards.ca.gov/esi/uploads/geo_bore/8749740839/SLT2O03440.PDF</a>	
<b>Title:</b>	GEO_BORE (EX4-04)				<b>Submitted By:</b> ERM-WEST, INC. (AUTH_RP)	
<b>Size :</b>	60 KB				<b>Submitted:</b> 8/13/2019*	
<b>Link:</b>					<a href="https://geotracker.waterboards.ca.gov/esi/uploads/geo_bore/1249339222/SLT2O03440.PDF">https://geotracker.waterboards.ca.gov/esi/uploads/geo_bore/1249339222/SLT2O03440.PDF</a>	
<b>Title:</b>	GEO_BORE (EX4-V)				<b>Submitted By:</b> ERM-WEST, INC. (AUTH_RP)	
<b>Size :</b>	60 KB				<b>Submitted:</b> 8/13/2019*	
<b>Link:</b>					<a href="https://geotracker.waterboards.ca.gov/esi/uploads/geo_bore/8443442225/SLT2O03440.PDF">https://geotracker.waterboards.ca.gov/esi/uploads/geo_bore/8443442225/SLT2O03440.PDF</a>	
<b>Title:</b>	GEO_BORE (EX5-01A)				<b>Submitted By:</b> ERM-WEST, INC. (AUTH_RP)	
<b>Size :</b>	60 KB				<b>Submitted:</b> 8/13/2019*	
<b>Link:</b>					<a href="https://geotracker.waterboards.ca.gov/esi/uploads/geo_bore/2824622035/SLT2O03440.PDF">https://geotracker.waterboards.ca.gov/esi/uploads/geo_bore/2824622035/SLT2O03440.PDF</a>	
<b>Title:</b>	GEO_BORE (PSV-3)				<b>Submitted By:</b> ERM-WEST, INC. (AUTH_RP)	
<b>Size :</b>	61 KB				<b>Submitted:</b> 8/13/2019*	
<b>Link:</b>					<a href="https://geotracker.waterboards.ca.gov/esi/uploads/geo_bore/9016653895/SLT2O03440.PDF">https://geotracker.waterboards.ca.gov/esi/uploads/geo_bore/9016653895/SLT2O03440.PDF</a>	
<b>Title:</b>	GEO_BORE (PSV-9)				<b>Submitted By:</b> ERM-WEST, INC. (AUTH_RP)	
<b>Size :</b>	61 KB				<b>Submitted:</b> 8/13/2019*	
<b>Link:</b>					<a href="https://geotracker.waterboards.ca.gov/esi/uploads/geo_bore/3181185245/SLT2O03440.PDF">https://geotracker.waterboards.ca.gov/esi/uploads/geo_bore/3181185245/SLT2O03440.PDF</a>	
<b>Title:</b>	GEO_BORE (SB-01)				<b>Submitted By:</b> ERM-WEST, INC. (AUTH_RP)	
<b>Size :</b>	78 KB				<b>Submitted:</b> 8/13/2019*	
<b>Link:</b>					<a href="https://geotracker.waterboards.ca.gov/esi/uploads/geo_bore/7588506877/SLT2O03440.PDF">https://geotracker.waterboards.ca.gov/esi/uploads/geo_bore/7588506877/SLT2O03440.PDF</a>	
<b>Title:</b>	GEO_BORE (SB-22)				<b>Submitted By:</b> ERM-WEST, INC. (AUTH_RP)	
<b>Size :</b>	72 KB				<b>Submitted:</b> 8/13/2019*	
<b>Link:</b>					<a href="https://geotracker.waterboards.ca.gov/esi/uploads/geo_bore/7929116308/SLT2O03440.PDF">https://geotracker.waterboards.ca.gov/esi/uploads/geo_bore/7929116308/SLT2O03440.PDF</a>	
<b>Title:</b>	GEO_BORE (EX4-03)				<b>Submitted By:</b> ERM-WEST, INC. (AUTH_RP)	
<b>Size :</b>	60 KB				<b>Submitted:</b> 8/13/2019*	
<b>Link:</b>					<a href="https://geotracker.waterboards.ca.gov/esi/uploads/geo_bore/9874740839/SLT2O03440.PDF">https://geotracker.waterboards.ca.gov/esi/uploads/geo_bore/9874740839/SLT2O03440.PDF</a>	
<b>Title:</b>	GEO_BORE (EX5-04A)				<b>Submitted By:</b> ERM-WEST, INC. (AUTH_RP)	
<b>Size :</b>	60 KB				<b>Submitted:</b> 8/13/2019*	
<b>Link:</b>					<a href="https://geotracker.waterboards.ca.gov/esi/uploads/geo_bore/2806851327/SLT2O03440.PDF">https://geotracker.waterboards.ca.gov/esi/uploads/geo_bore/2806851327/SLT2O03440.PDF</a>	
<b>Title:</b>	GEO_BORE (NS-6)				<b>Submitted By:</b> ERM-WEST, INC. (AUTH_RP)	
<b>Size :</b>	99 KB				<b>Submitted:</b> 8/13/2019*	
<b>Link:</b>					<a href="https://geotracker.waterboards.ca.gov/esi/uploads/geo_bore/7482565522/SLT2O03440.PDF">https://geotracker.waterboards.ca.gov/esi/uploads/geo_bore/7482565522/SLT2O03440.PDF</a>	
<b>Title:</b>	GEO_BORE (SB-15)				<b>Submitted By:</b> ERM-WEST, INC. (AUTH_RP)	
<b>Size :</b>	71 KB				<b>Submitted:</b> 8/13/2019*	
<b>Link:</b>					<a href="https://geotracker.waterboards.ca.gov/esi/uploads/geo_bore/6843941748/SLT2O03440.PDF">https://geotracker.waterboards.ca.gov/esi/uploads/geo_bore/6843941748/SLT2O03440.PDF</a>	
<b>Title:</b>	GEO_BORE (SB-30)				<b>Submitted By:</b> ERM-WEST, INC. (AUTH_RP)	
<b>Size :</b>	64 KB				<b>Submitted:</b> 8/13/2019*	
<b>Link:</b>					<a href="https://geotracker.waterboards.ca.gov/esi/uploads/geo_bore/2019537150/SLT2O03440.PDF">https://geotracker.waterboards.ca.gov/esi/uploads/geo_bore/2019537150/SLT2O03440.PDF</a>	
<b>Title:</b>	GEO_BORE (SB-40)				<b>Submitted By:</b> ERM-WEST, INC. (AUTH_RP)	
<b>Size :</b>	64 KB				<b>Submitted:</b> 8/13/2019*	
<b>Link:</b>					<a href="https://geotracker.waterboards.ca.gov/esi/uploads/geo_bore/9472943246/SLT2O03440.PDF">https://geotracker.waterboards.ca.gov/esi/uploads/geo_bore/9472943246/SLT2O03440.PDF</a>	
<b>Title:</b>	GEO_BORE (SB-44)				<b>Submitted By:</b> ERM-WEST, INC. (AUTH_RP)	
<b>Size :</b>	67 KB				<b>Submitted:</b> 8/13/2019*	
<b>Link:</b>					<a href="https://geotracker.waterboards.ca.gov/esi/uploads/geo_bore/7537969768/SLT2O03440.PDF">https://geotracker.waterboards.ca.gov/esi/uploads/geo_bore/7537969768/SLT2O03440.PDF</a>	



<i>Map Key</i>	<i>Number of Records</i>	<i>Direction</i>	<i>Distance (mi/ft)</i>	<i>Elev/Diff (ft)</i>	<i>Site</i>	<i>DB</i>
<b>Title:</b> <b>Size :</b> <b>Link:</b>	GEO_BORE (SB-47) 60 KB				<b>Submitted By:</b> <b>Submitted:</b> ERM-WEST, INC. (AUTH_RP) 8/13/2019* <a href="https://geotracker.waterboards.ca.gov/esi/uploads/geo_bore/2678972721/SLT2O03440.PDF">https://geotracker.waterboards.ca.gov/esi/uploads/geo_bore/2678972721/SLT2O03440.PDF</a>	
<b>Title:</b> <b>Size :</b> <b>Link:</b>	GEO_BORE (SVP-06) 75 KB				<b>Submitted By:</b> <b>Submitted:</b> ERM-WEST, INC. (AUTH_RP) 8/13/2019* <a href="https://geotracker.waterboards.ca.gov/esi/uploads/geo_bore/4386129558/SLT2O03440.PDF">https://geotracker.waterboards.ca.gov/esi/uploads/geo_bore/4386129558/SLT2O03440.PDF</a>	
<b>Title:</b> <b>Size :</b> <b>Link:</b>	GEO_BORE (EX5-02) 60 KB				<b>Submitted By:</b> <b>Submitted:</b> ERM-WEST, INC. (AUTH_RP) 8/13/2019* <a href="https://geotracker.waterboards.ca.gov/esi/uploads/geo_bore/2757165014/SLT2O03440.PDF">https://geotracker.waterboards.ca.gov/esi/uploads/geo_bore/2757165014/SLT2O03440.PDF</a>	
<b>Title:</b> <b>Size :</b> <b>Link:</b>	GEO_BORE (NS-1) 368 KB				<b>Submitted By:</b> <b>Submitted:</b> ERM-WEST, INC. (AUTH_RP) 8/13/2019* <a href="https://geotracker.waterboards.ca.gov/esi/uploads/geo_bore/1304223120/SLT2O03440.PDF">https://geotracker.waterboards.ca.gov/esi/uploads/geo_bore/1304223120/SLT2O03440.PDF</a>	
<b>Title:</b> <b>Size :</b> <b>Link:</b>	GEO_BORE (PSV-4) 61 KB				<b>Submitted By:</b> <b>Submitted:</b> ERM-WEST, INC. (AUTH_RP) 8/13/2019* <a href="https://geotracker.waterboards.ca.gov/esi/uploads/geo_bore/5295229434/SLT2O03440.PDF">https://geotracker.waterboards.ca.gov/esi/uploads/geo_bore/5295229434/SLT2O03440.PDF</a>	
<b>Title:</b> <b>Size :</b> <b>Link:</b>	GEO_BORE (SB-06) 75 KB				<b>Submitted By:</b> <b>Submitted:</b> ERM-WEST, INC. (AUTH_RP) 8/13/2019* <a href="https://geotracker.waterboards.ca.gov/esi/uploads/geo_bore/1657021582/SLT2O03440.PDF">https://geotracker.waterboards.ca.gov/esi/uploads/geo_bore/1657021582/SLT2O03440.PDF</a>	
<b>Title:</b> <b>Size :</b> <b>Link:</b>	GEO_BORE (SB-07) 78 KB				<b>Submitted By:</b> <b>Submitted:</b> ERM-WEST, INC. (AUTH_RP) 8/13/2019* <a href="https://geotracker.waterboards.ca.gov/esi/uploads/geo_bore/4224218547/SLT2O03440.PDF">https://geotracker.waterboards.ca.gov/esi/uploads/geo_bore/4224218547/SLT2O03440.PDF</a>	
<b>Title:</b> <b>Size :</b> <b>Link:</b>	GEO_BORE (SB-17) 74 KB				<b>Submitted By:</b> <b>Submitted:</b> ERM-WEST, INC. (AUTH_RP) 8/13/2019* <a href="https://geotracker.waterboards.ca.gov/esi/uploads/geo_bore/7313986003/SLT2O03440.PDF">https://geotracker.waterboards.ca.gov/esi/uploads/geo_bore/7313986003/SLT2O03440.PDF</a>	
<b>Title:</b> <b>Size :</b> <b>Link:</b>	GEO_BORE (SB-18) 71 KB				<b>Submitted By:</b> <b>Submitted:</b> ERM-WEST, INC. (AUTH_RP) 8/13/2019* <a href="https://geotracker.waterboards.ca.gov/esi/uploads/geo_bore/2730002284/SLT2O03440.PDF">https://geotracker.waterboards.ca.gov/esi/uploads/geo_bore/2730002284/SLT2O03440.PDF</a>	
<b>Title:</b> <b>Size :</b> <b>Link:</b>	GEO_BORE (SB-19) 81 KB				<b>Submitted By:</b> <b>Submitted:</b> ERM-WEST, INC. (AUTH_RP) 8/13/2019* <a href="https://geotracker.waterboards.ca.gov/esi/uploads/geo_bore/6521384119/SLT2O03440.PDF">https://geotracker.waterboards.ca.gov/esi/uploads/geo_bore/6521384119/SLT2O03440.PDF</a>	
<b>Title:</b> <b>Size :</b> <b>Link:</b>	GEO_BORE (SVP-05) 82 KB				<b>Submitted By:</b> <b>Submitted:</b> ERM-WEST, INC. (AUTH_RP) 8/13/2019* <a href="https://geotracker.waterboards.ca.gov/esi/uploads/geo_bore/8165158212/SLT2O03440.PDF">https://geotracker.waterboards.ca.gov/esi/uploads/geo_bore/8165158212/SLT2O03440.PDF</a>	
<b>Title:</b> <b>Size :</b> <b>Link:</b>	GEO_BORE (SVP-13) 73 KB				<b>Submitted By:</b> <b>Submitted:</b> ERM-WEST, INC. (AUTH_RP) 8/13/2019* <a href="https://geotracker.waterboards.ca.gov/esi/uploads/geo_bore/5536104679/SLT2O03440.PDF">https://geotracker.waterboards.ca.gov/esi/uploads/geo_bore/5536104679/SLT2O03440.PDF</a>	
<b>Title:</b> <b>Size :</b> <b>Link:</b>	GEO_BORE (SVP-20) 74 KB				<b>Submitted By:</b> <b>Submitted:</b> ERM-WEST, INC. (AUTH_RP) 8/13/2019* <a href="https://geotracker.waterboards.ca.gov/esi/uploads/geo_bore/1815197885/SLT2O03440.PDF">https://geotracker.waterboards.ca.gov/esi/uploads/geo_bore/1815197885/SLT2O03440.PDF</a>	
<b>Title:</b> <b>Size :</b> <b>Link:</b>	GEO_BORE (SVP-08) 78 KB				<b>Submitted By:</b> <b>Submitted:</b> ERM-WEST, INC. (AUTH_RP) 8/13/2019* <a href="https://geotracker.waterboards.ca.gov/esi/uploads/geo_bore/1655346810/SLT2O03440.PDF">https://geotracker.waterboards.ca.gov/esi/uploads/geo_bore/1655346810/SLT2O03440.PDF</a>	
<b>Title:</b> <b>Size :</b> <b>Link:</b>	GEO_BORE (SVP-11) 71 KB				<b>Submitted By:</b> <b>Submitted:</b> ERM-WEST, INC. (AUTH_RP) 8/13/2019* <a href="https://geotracker.waterboards.ca.gov/esi/uploads/geo_bore/1912453711/SLT2O03440.PDF">https://geotracker.waterboards.ca.gov/esi/uploads/geo_bore/1912453711/SLT2O03440.PDF</a>	
<b>Title:</b> <b>Size :</b> <b>Link:</b>	GEO_BORE (SVP-16) 71 KB				<b>Submitted By:</b> <b>Submitted:</b> ERM-WEST, INC. (AUTH_RP) 8/13/2019* <a href="https://geotracker.waterboards.ca.gov/esi/uploads/geo_bore/4643896281/SLT2O03440.PDF">https://geotracker.waterboards.ca.gov/esi/uploads/geo_bore/4643896281/SLT2O03440.PDF</a>	
<b>Title:</b> <b>Size :</b> <b>Link:</b>	GEO_BORE (SVP-17) 73 KB				<b>Submitted By:</b> <b>Submitted:</b> ERM-WEST, INC. (AUTH_RP) 8/13/2019* <a href="https://geotracker.waterboards.ca.gov/esi/uploads/geo_bore/7548660516/SLT2O03440.PDF">https://geotracker.waterboards.ca.gov/esi/uploads/geo_bore/7548660516/SLT2O03440.PDF</a>	

<b>Map Key</b>	<b>Number of Records</b>	<b>Direction</b>	<b>Distance (mi/ft)</b>	<b>Elev/Diff (ft)</b>	<b>Site</b>	<b>DB</b>
<b>Title:</b> <b>Size :</b> <b>Link:</b>	GEO_BORE (SVP-19) 72 KB				<b>Submitted By:</b> <b>Submitted:</b> ERM-WEST, INC. (AUTH_RP) 8/13/2019*	
					<a href="https://geotracker.waterboards.ca.gov/esi/uploads/geo_bore/7513506412/SLT2O03440.PDF">https://geotracker.waterboards.ca.gov/esi/uploads/geo_bore/7513506412/SLT2O03440.PDF</a>	
<b>Title:</b> <b>Size :</b> <b>Link:</b>	GEO_BORE (EX4-03A) 60 KB				<b>Submitted By:</b> <b>Submitted:</b> ERM-WEST, INC. (AUTH_RP) 8/13/2019*	
					<a href="https://geotracker.waterboards.ca.gov/esi/uploads/geo_bore/8654736459/SLT2O03440.PDF">https://geotracker.waterboards.ca.gov/esi/uploads/geo_bore/8654736459/SLT2O03440.PDF</a>	
<b>Title:</b> <b>Size :</b> <b>Link:</b>	GEO_BORE (SB-42) 64 KB				<b>Submitted By:</b> <b>Submitted:</b> ERM-WEST, INC. (AUTH_RP) 8/13/2019*	
					<a href="https://geotracker.waterboards.ca.gov/esi/uploads/geo_bore/3520213246/SLT2O03440.PDF">https://geotracker.waterboards.ca.gov/esi/uploads/geo_bore/3520213246/SLT2O03440.PDF</a>	
<b>Title:</b> <b>Size :</b> <b>Link:</b>	GEO_BORE (SB-23) 72 KB				<b>Submitted By:</b> <b>Submitted:</b> ERM-WEST, INC. (AUTH_RP) 8/13/2019*	
					<a href="https://geotracker.waterboards.ca.gov/esi/uploads/geo_bore/6872122645/SLT2O03440.PDF">https://geotracker.waterboards.ca.gov/esi/uploads/geo_bore/6872122645/SLT2O03440.PDF</a>	
<b>Title:</b> <b>Size :</b> <b>Link:</b>	GEO_BORE (SB-28) 63 KB				<b>Submitted By:</b> <b>Submitted:</b> ERM-WEST, INC. (AUTH_RP) 8/13/2019*	
					<a href="https://geotracker.waterboards.ca.gov/esi/uploads/geo_bore/3817999064/SLT2O03440.PDF">https://geotracker.waterboards.ca.gov/esi/uploads/geo_bore/3817999064/SLT2O03440.PDF</a>	
<b>Title:</b> <b>Size :</b> <b>Link:</b>	GEO_BORE (SB-39) 66 KB				<b>Submitted By:</b> <b>Submitted:</b> ERM-WEST, INC. (AUTH_RP) 8/13/2019*	
					<a href="https://geotracker.waterboards.ca.gov/esi/uploads/geo_bore/1062140345/SLT2O03440.PDF">https://geotracker.waterboards.ca.gov/esi/uploads/geo_bore/1062140345/SLT2O03440.PDF</a>	
<b>Title:</b> <b>Size :</b> <b>Link:</b>	GEO_BORE (SB-45) 65 KB				<b>Submitted By:</b> <b>Submitted:</b> ERM-WEST, INC. (AUTH_RP) 8/13/2019*	
					<a href="https://geotracker.waterboards.ca.gov/esi/uploads/geo_bore/4519675135/SLT2O03440.PDF">https://geotracker.waterboards.ca.gov/esi/uploads/geo_bore/4519675135/SLT2O03440.PDF</a>	
<b>Title:</b> <b>Size :</b> <b>Link:</b>	GEO_BORE (SVP-04) 91 KB				<b>Submitted By:</b> <b>Submitted:</b> ERM-WEST, INC. (AUTH_RP) 8/13/2019*	
					<a href="https://geotracker.waterboards.ca.gov/esi/uploads/geo_bore/3894661962/SLT2O03440.PDF">https://geotracker.waterboards.ca.gov/esi/uploads/geo_bore/3894661962/SLT2O03440.PDF</a>	
<b>Title:</b> <b>Size :</b> <b>Link:</b>	GEO_BORE (SVP-12) 81 KB				<b>Submitted By:</b> <b>Submitted:</b> ERM-WEST, INC. (AUTH_RP) 8/13/2019*	
					<a href="https://geotracker.waterboards.ca.gov/esi/uploads/geo_bore/8922583460/SLT2O03440.PDF">https://geotracker.waterboards.ca.gov/esi/uploads/geo_bore/8922583460/SLT2O03440.PDF</a>	
<b>Title:</b> <b>Size :</b> <b>Link:</b>	GEO_BORE (SB-31) 63 KB				<b>Submitted By:</b> <b>Submitted:</b> ERM-WEST, INC. (AUTH_RP) 8/13/2019*	
					<a href="https://geotracker.waterboards.ca.gov/esi/uploads/geo_bore/8728371679/SLT2O03440.PDF">https://geotracker.waterboards.ca.gov/esi/uploads/geo_bore/8728371679/SLT2O03440.PDF</a>	
<b>Title:</b> <b>Size :</b> <b>Link:</b>	GEO_BORE (SB-46) 60 KB				<b>Submitted By:</b> <b>Submitted:</b> ERM-WEST, INC. (AUTH_RP) 8/13/2019*	
					<a href="https://geotracker.waterboards.ca.gov/esi/uploads/geo_bore/9431169986/SLT2O03440.PDF">https://geotracker.waterboards.ca.gov/esi/uploads/geo_bore/9431169986/SLT2O03440.PDF</a>	
<b>Title:</b> <b>Size :</b> <b>Link:</b>	GEO_BORE (EX2-02A) 61 KB				<b>Submitted By:</b> <b>Submitted:</b> ERM-WEST, INC. (AUTH_RP) 8/12/2019*	
					<a href="https://geotracker.waterboards.ca.gov/esi/uploads/geo_bore/7051531314/SLT2O03440.PDF">https://geotracker.waterboards.ca.gov/esi/uploads/geo_bore/7051531314/SLT2O03440.PDF</a>	
<b>Title:</b> <b>Size :</b> <b>Link:</b>	GEO_BORE (EX1-01A) 60 KB				<b>Submitted By:</b> <b>Submitted:</b> ERM-WEST, INC. (AUTH_RP) 8/12/2019*	
					<a href="https://geotracker.waterboards.ca.gov/esi/uploads/geo_bore/4786834955/SLT2O03440.PDF">https://geotracker.waterboards.ca.gov/esi/uploads/geo_bore/4786834955/SLT2O03440.PDF</a>	
<b>Title:</b> <b>Size :</b> <b>Link:</b>	GEO_BORE (EX2-01) 61 KB				<b>Submitted By:</b> <b>Submitted:</b> ERM-WEST, INC. (AUTH_RP) 8/12/2019*	
					<a href="https://geotracker.waterboards.ca.gov/esi/uploads/geo_bore/2629477381/SLT2O03440.PDF">https://geotracker.waterboards.ca.gov/esi/uploads/geo_bore/2629477381/SLT2O03440.PDF</a>	
<b>Title:</b> <b>Size :</b> <b>Link:</b>	GEO_BORE (EX2-03A) 69 KB				<b>Submitted By:</b> <b>Submitted:</b> ERM-WEST, INC. (AUTH_RP) 8/12/2019*	
					<a href="https://geotracker.waterboards.ca.gov/esi/uploads/geo_bore/8991356909/SLT2O03440.PDF">https://geotracker.waterboards.ca.gov/esi/uploads/geo_bore/8991356909/SLT2O03440.PDF</a>	
<b>Title:</b> <b>Size :</b> <b>Link:</b>	GEO_BORE (EX1-03A) 60 KB				<b>Submitted By:</b> <b>Submitted:</b> ERM-WEST, INC. (AUTH_RP) 8/12/2019*	
					<a href="https://geotracker.waterboards.ca.gov/esi/uploads/geo_bore/3259350717/SLT2O03440.PDF">https://geotracker.waterboards.ca.gov/esi/uploads/geo_bore/3259350717/SLT2O03440.PDF</a>	
<b>Title:</b> <b>Size :</b> <b>Link:</b>	GEO_BORE (EX1-V) 60 KB				<b>Submitted By:</b> <b>Submitted:</b> ERM-WEST, INC. (AUTH_RP) 8/12/2019*	
					<a href="https://geotracker.waterboards.ca.gov/esi/uploads/geo_bore/2093701303/SLT2O03440.PDF">https://geotracker.waterboards.ca.gov/esi/uploads/geo_bore/2093701303/SLT2O03440.PDF</a>	
<b>Title:</b>	GEO_BORE (EX2-02)				<b>Submitted By:</b> ERM-WEST, INC. (AUTH_RP)	

Map Key	Number of Records	Direction	Distance (mi/ft)	Elev/Diff (ft)	Site	DB
<b>Size :</b> <b>Link:</b>	61 KB				<b>Submitted:</b> 8/12/2019* https://geotracker.waterboards.ca.gov/esi/uploads/geo_bore/3131846547/SLT2O03440.PDF	
<b>Title:</b> <b>Size :</b> <b>Link:</b>	GEO_BORE (EX1-01) 60 KB				<b>Submitted By:</b> ERM-WEST, INC. (AUTH_RP) <b>Submitted:</b> 8/12/2019* https://geotracker.waterboards.ca.gov/esi/uploads/geo_bore/7269079387/SLT2O03440.PDF	
<b>Title:</b> <b>Size :</b> <b>Link:</b>	GEO_BORE (EX2-V) 69 KB				<b>Submitted By:</b> ERM-WEST, INC. (AUTH_RP) <b>Submitted:</b> 8/12/2019* https://geotracker.waterboards.ca.gov/esi/uploads/geo_bore/5698920130/SLT2O03440.PDF	
<b>Title:</b> <b>Size :</b> <b>Link:</b>	GEO_BORE (EX1-04A) 60 KB				<b>Submitted By:</b> ERM-WEST, INC. (AUTH_RP) <b>Submitted:</b> 8/12/2019* https://geotracker.waterboards.ca.gov/esi/uploads/geo_bore/2278710424/SLT2O03440.PDF	
<b>Title:</b> <b>Size :</b> <b>Link:</b>	GEO_BORE (EX1/EX3-01) 61 KB				<b>Submitted By:</b> ERM-WEST, INC. (AUTH_RP) <b>Submitted:</b> 8/12/2019* https://geotracker.waterboards.ca.gov/esi/uploads/geo_bore/8860567569/SLT2O03440.PDF	
<b>Title:</b> <b>Size :</b> <b>Link:</b>	GEO_BORE (EX2-04) 71 KB				<b>Submitted By:</b> ERM-WEST, INC. (AUTH_RP) <b>Submitted:</b> 8/12/2019* https://geotracker.waterboards.ca.gov/esi/uploads/geo_bore/1295931339/SLT2O03440.PDF	
<b>Title:</b> <b>Size :</b> <b>Link:</b>	GEO_BORE (EX1-02A) 60 KB				<b>Submitted By:</b> ERM-WEST, INC. (AUTH_RP) <b>Submitted:</b> 8/12/2019* https://geotracker.waterboards.ca.gov/esi/uploads/geo_bore/2336844086/SLT2O03440.PDF	
<b>Title:</b> <b>Size :</b> <b>Link:</b>	GEO_BORE (EX2-03) 71 KB				<b>Submitted By:</b> ERM-WEST, INC. (AUTH_RP) <b>Submitted:</b> 8/12/2019* https://geotracker.waterboards.ca.gov/esi/uploads/geo_bore/2083319544/SLT2O03440.PDF	
<b>Title:</b> <b>Size :</b> <b>Link:</b>	GEO_BORE (EX2-V) 69 KB				<b>Submitted By:</b> ERM-WEST, INC. (AUTH_RP) <b>Submitted:</b> 8/12/2019* https://geotracker.waterboards.ca.gov/esi/uploads/geo_bore/4759560644/SLT2O03440.PDF	
<b>Title:</b> <b>Size :</b> <b>Link:</b>	GEO_BORE (EX1-02) 60 KB				<b>Submitted By:</b> ERM-WEST, INC. (AUTH_RP) <b>Submitted:</b> 8/12/2019* https://geotracker.waterboards.ca.gov/esi/uploads/geo_bore/9942223608/SLT2O03440.PDF	
<b>Title:</b> <b>Size :</b> <b>Link:</b>	GEO_BORE (EX1-03) 60 KB				<b>Submitted By:</b> ERM-WEST, INC. (AUTH_RP) <b>Submitted:</b> 8/12/2019* https://geotracker.waterboards.ca.gov/esi/uploads/geo_bore/6909002482/SLT2O03440.PDF	

**Sites from GeoTracker Search - Cleanup Status History (as of Feb 24, 2020)**

<b>Status:</b> <b>Date :</b>	Open - Remediation 1/1/2019
<b>Status:</b> <b>Date :</b>	Open - Assessment & Interim Remedial Action 9/7/2017
<b>Status:</b> <b>Date :</b>	Open - Site Assessment 5/17/2016
<b>Status:</b> <b>Date :</b>	Open - Inactive 6/5/2009
<b>Status:</b> <b>Date :</b>	Open - Site Assessment 3/8/2001
<b>Status:</b> <b>Date :</b>	Open - Case Begin Date 3/8/2001

**Sites from GeoTracker Search - Related Cases (as of Feb 24, 2020)**

<b>Identifier:</b> <b>Status:</b>	SLT2O02329 OPEN - SITE ASSESSMENT	<b>Address:</b> <b>City:</b>	2850 7TH ST BERKELEY
--------------------------------------	--------------------------------------	---------------------------------	-------------------------

Map Key	Number of Records	Direction	Distance (mi/ft)	Elev/Diff (ft)	Site	DB
---------	-------------------	-----------	------------------	----------------	------	----

**Association:** Related Global ID  
**Description:**  
**Project Name:** TEMESCAL BUSINESS CENTER  
**Project Link:** [https://geotracker.waterboards.ca.gov/profile\\_report?global\\_id=SLT2O02329](https://geotracker.waterboards.ca.gov/profile_report?global_id=SLT2O02329)

**Identifier:** T0600191535 **Address:** 729 HEINZ AVE  
**Status:** OPEN - SITE ASSESSMENT **City:** BERKELEY  
**Association:** Related Global ID  
**Description:**  
**Project Name:** BERKELEY INDUSTRIAL COMPLEX  
**Project Link:** [https://geotracker.waterboards.ca.gov/profile\\_report?global\\_id=T0600191535](https://geotracker.waterboards.ca.gov/profile_report?global_id=T0600191535)

<a href="#">27</a>	3 of 7	S	0.12 / 615.73	27.17 / -4	Henkel Corporaion, berkeley 742 Grayson Street Berkeley CA 94710	TSCA
--------------------	--------	---	---------------	------------	--	------

**Site County:** ALAMEDA  
**Zip 2:**

**2012 Site Details**

<b>Chemical Report ID:</b> 157125	<b>Activity:</b> I
<b>Chemical ID No:</b> 7786-30-3	<b>No of Workers:</b> 24-Oct
<b>Stripped Chem. ID No:</b> 7786303	<b>Parent Co. Nme:</b> HENKEL CORP
<b>No ID Code:</b> CASRN	<b>Parent Address:</b> 1 Henkel Way
<b>Chemical Nme:</b> Magnesium chloride (MgCl2)	<b>Parent Suppl Addr:</b>
<b>Dom MFG LB:</b> 0	<b>Parent City:</b> Rocky Hill
<b>Imported LB:</b> 32871	<b>Parent County:</b> Hartford
<b>Imp. Never at Site:</b> NO	<b>Parent State:</b> CT
<b>Vol. Used:</b> 32871	<b>Parent Zip:</b> 6067
<b>Vol. Exported:</b> 0	<b>Submitter Title:</b> Mr.
<b>Max Concentr:</b> 60% - < 90%	<b>Submitter First Nme:</b> Lou
<b>Chemical Recycled:</b> YES	<b>Submitter Mid Initial:</b>
<b>Physical Forms:</b> DryPowder	<b>Submitter Last Nme:</b> Fabrizio
<b>Past Prod Vol.:</b> 43697	<b>Submitter Suffix:</b> None

**2012 Site Details**

<b>Chemical Report ID:</b> 157119	<b>Activity:</b> I
<b>Chemical ID No:</b> 9005-25-8	<b>No of Workers:</b> 24-Oct
<b>Stripped Chem. ID No:</b> 9005258	<b>Parent Co. Nme:</b> HENKEL CORP
<b>No ID Code:</b> CASRN	<b>Parent Address:</b> 1 Henkel Way
<b>Chemical Nme:</b> starch	<b>Parent Suppl Addr:</b>
<b>Dom MFG LB:</b> 0	<b>Parent City:</b> Rocky Hill
<b>Imported LB:</b> 79900	<b>Parent County:</b> Hartford
<b>Imp. Never at Site:</b> NO	<b>Parent State:</b> CT
<b>Vol. Used:</b> 79900	<b>Parent Zip:</b> 6067
<b>Vol. Exported:</b> 0	<b>Submitter Title:</b> Mr.
<b>Max Concentr:</b> 90% +	<b>Submitter First Nme:</b> Lou
<b>Chemical Recycled:</b> YES	<b>Submitter Mid Initial:</b>
<b>Physical Forms:</b> DryPowder	<b>Submitter Last Nme:</b> Fabrizio
<b>Past Prod Vol.:</b> 106211	<b>Submitter Suffix:</b> None

**2012 Site Details**

<b>Chemical Report ID:</b> 157113	<b>Activity:</b> I
<b>Chemical ID No:</b> 9004-53-9	<b>No of Workers:</b> 24-Oct
<b>Stripped Chem. ID No:</b> 9004539	<b>Parent Co. Nme:</b> HENKEL CORP
<b>No ID Code:</b> CASRN	<b>Parent Address:</b> 1 Henkel Way
<b>Chemical Nme:</b> Dextrin	<b>Parent Suppl Addr:</b>
<b>Dom MFG LB:</b> 0	<b>Parent City:</b> Rocky Hill
<b>Imported LB:</b> 37452	<b>Parent County:</b> Hartford
<b>Imp. Never at Site:</b> NO	<b>Parent State:</b> CT
<b>Vol. Used:</b> 37452	<b>Parent Zip:</b> 6067
<b>Vol. Exported:</b> 0	<b>Submitter Title:</b> Mr.

Map Key	Number of Records	Direction	Distance (mi/ft)	Elev/Diff (ft)	Site	DB
Max Concentr:	90% +				Submitter First Nme:	Lou
Chemical Recycled:	YES				Submitter Mid Initial:	
Physical Forms:	DryPowder				Submitter Last Nme:	Fabrizio
Past Prod Vol.:	19706				Submitter Suffix:	None

[27](#)      4 of 7      S      0.12 / 615.73      27.17 / -4      NATIONAL STARCH & CHEMICAL COR  
742 GRAYSON STREET  
BERKELEY CA 94710      EMISSIONS

1987 Criteria Data

Facility ID:	774	CERR Code:	
Facility SIC Code:	2891	TOGT:	13.2
CO:	1	ROGT:	9.40809
Air Basin:	SF	COT:	.1
District:	BA	NOXT:	.7
COID:	ALA	SOXT:	0
DISN:	BAY AREA AQMD	PMT:	0
CHAPIS:		PM10T:	0

1987 Toxic Data

Facility ID:	774	COID:	ALA
Facility SIC Code:	2891	DISN:	BAY AREA AQMD
CO:	1	CHAPIS:	
Air Basin:	SF	CERR Code:	
District:	BA		
TS:			
Health Risk Asmt:			
Non-Cancer Chronic Haz Ind:			
Non-Cancer Acute Haz Ind:			

1990 Criteria Data

Facility ID:	774	CERR Code:	
Facility SIC Code:	2891	TOGT:	13.6
CO:	1	ROGT:	7.36759
Air Basin:	SF	COT:	.2
District:	BA	NOXT:	1.1
COID:	ALA	SOXT:	0
DISN:	BAY AREA AQMD	PMT:	0
CHAPIS:		PM10T:	0

1990 Toxic Data

Facility ID:	774	COID:	ALA
Facility SIC Code:	2891	DISN:	BAY AREA AQMD
CO:	1	CHAPIS:	
Air Basin:	SF	CERR Code:	
District:	BA		
TS:			
Health Risk Asmt:			
Non-Cancer Chronic Haz Ind:			
Non-Cancer Acute Haz Ind:			

1993 Criteria Data

Facility ID:	774	CERR Code:	
Facility SIC Code:	2891	TOGT:	5.5
CO:	1	ROGT:	4.23176

Map Key	Number of Records	Direction	Distance (mi/ft)	Elev/Diff (ft)	Site	DB
Air Basin:	SF			COT:	.1	
District:	BA			NOXT:	1.9	
COID:	ALA			SOXT:	0	
DISN:	BAY AREA AQMD			PMT:	14.1	
CHAPIS:				PM10T:	8.76	

**1993 Toxic Data**

Facility ID:	774			COID:	ALA
Facility SIC Code:	2891			DISN:	BAY AREA AQMD
CO:	1			CHAPIS:	
Air Basin:	SF			CERR Code:	
District:	BA				
TS:					
Health Risk Asmt:					
Non-Cancer Chronic Haz Ind:					
Non-Cancer Acute Haz Ind:					

<a href="#">27</a>	5 of 7	S	0.12 / 615.73	27.17 / -4	NATIONAL STARCH & CHEMICAL COM 742 GRAYSON STREET BERKELEY CA 94710	EMISSIONS
--------------------	--------	---	---------------	------------	---	-----------

**1995 Criteria Data**

Facility ID:	774			CERR Code:	
Facility SIC Code:	2891			TOGT:	3.1
CO:	1			ROGT:	2.65949
Air Basin:	SF			COT:	.1
District:	BA			NOXT:	.6
COID:	ALA			SOXT:	0
DISN:	BAY AREA AQMD			PMT:	.3
CHAPIS:				PM10T:	.27

**1995 Toxic Data**

Facility ID:	774			COID:	ALA
Facility SIC Code:	2891			DISN:	BAY AREA AQMD
CO:	1			CHAPIS:	
Air Basin:	SF			CERR Code:	
District:	BA				
TS:					
Health Risk Asmt:					
Non-Cancer Chronic Haz Ind:					
Non-Cancer Acute Haz Ind:					

**1996 Criteria Data**

Facility ID:	774			CERR Code:	
Facility SIC Code:	2891			TOGT:	3.2
CO:	1			ROGT:	2.77468
Air Basin:	SF			COT:	.1
District:	BA			NOXT:	.5
COID:	ALA			SOXT:	0
DISN:	BAY AREA AQMD			PMT:	.3
CHAPIS:				PM10T:	.27

**1996 Toxic Data**

Facility ID:	774			COID:	ALA
Facility SIC Code:	2891			DISN:	BAY AREA AQMD

Map Key	Number of Records	Direction	Distance (mi/ft)	Elev/Diff (ft)	Site	DB
CO:	1				CHAPIS:	
Air Basin:	SF				CERR Code:	
District:	BA					
TS:						
Health Risk Asmt:						
Non-Cancer Chronic Haz Ind:						
Non-Cancer Acute Haz Ind:						
<b><u>1997 Criteria Data</u></b>						
Facility ID:	774				CERR Code:	
Facility SIC Code:	2891				TOGT:	3.5
CO:	1				ROGT:	3.02911
Air Basin:	SF				COT:	.1
District:	BA				NOXT:	.3
COID:	ALA				SOXT:	0
DISN:	BAY AREA AQMD				PMT:	.3
CHAPIS:					PM10T:	.27
<b><u>1997 Toxic Data</u></b>						
Facility ID:	774				COID:	ALA
Facility SIC Code:	2891				DISN:	BAY AREA AQMD
CO:	1				CHAPIS:	
Air Basin:	SF				CERR Code:	
District:	BA					
TS:						
Health Risk Asmt:						
Non-Cancer Chronic Haz Ind:						
Non-Cancer Acute Haz Ind:						
<b><u>1998 Criteria Data</u></b>						
Facility ID:	774				CERR Code:	
Facility SIC Code:	2891				TOGT:	3.5
CO:	1				ROGT:	3.02911
Air Basin:	SF				COT:	.1
District:	BA				NOXT:	.3
COID:	ALA				SOXT:	0
DISN:	BAY AREA AQMD				PMT:	.1
CHAPIS:					PM10T:	.09
<b><u>1998 Toxic Data</u></b>						
Facility ID:	774				COID:	ALA
Facility SIC Code:	2891				DISN:	BAY AREA AQMD
CO:	1				CHAPIS:	
Air Basin:	SF				CERR Code:	
District:	BA					
TS:						
Health Risk Asmt:						
Non-Cancer Chronic Haz Ind:						
Non-Cancer Acute Haz Ind:						
<b><u>1999 Criteria Data</u></b>						
Facility ID:	774				CERR Code:	
Facility SIC Code:	2891				TOGT:	3.481
CO:	1				ROGT:	3.0074332
Air Basin:	SF				COT:	.082
District:	BA				NOXT:	.327
COID:	ALA				SOXT:	.001
DISN:	BAY AREA AQMD				PMT:	.115

Map Key	Number of Records	Direction	Distance (mi/ft)	Elev/Diff (ft)	Site	DB
---------	-------------------	-----------	------------------	----------------	------	----

CHAPIS:				PM10T:	.1042	
---------	--	--	--	--------	-------	--

**1999 Toxic Data**

Facility ID:	774			COID:	ALA
Facility SIC Code:	2891			DISN:	BAY AREA AQMD
CO:	1			CHAPIS:	
Air Basin:	SF			CERR Code:	
District:	BA				
TS:					
Health Risk Asmt:					
Non-Cancer Chronic Haz Ind:					
Non-Cancer Acute Haz Ind:					

**2000 Criteria Data**

Facility ID:	774			CERR Code:	
Facility SIC Code:	2891			TOGT:	3.481
CO:	1			ROGT:	3.01
Air Basin:	SF			COT:	.082
District:	BA			NOXT:	.327
COID:	ALA			SOXT:	.001
DISN:	BAY AREA AQMD			PMT:	.115
CHAPIS:				PM10T:	.11

**2000 Toxic Data**

Facility ID:	774			COID:	ALA
Facility SIC Code:	2891			DISN:	BAY AREA AQMD
CO:	1			CHAPIS:	
Air Basin:	SF			CERR Code:	
District:	BA				
TS:					
Health Risk Asmt:					
Non-Cancer Chronic Haz Ind:					
Non-Cancer Acute Haz Ind:					

**2001 Criteria Data**

Facility ID:	774			CERR Code:	
Facility SIC Code:	2891			TOGT:	4.28
CO:	1			ROGT:	3.7
Air Basin:	SF			COT:	.1
District:	BA			NOXT:	.38
COID:	ALA			SOXT:	0
DISN:	BAY AREA AQMD			PMT:	.29
CHAPIS:				PM10T:	.26

**2001 Toxic Data**

Facility ID:	774			COID:	ALA
Facility SIC Code:	2891			DISN:	BAY AREA AQMD
CO:	1			CHAPIS:	
Air Basin:	SF			CERR Code:	
District:	BA				
TS:					
Health Risk Asmt:					
Non-Cancer Chronic Haz Ind:					
Non-Cancer Acute Haz Ind:					

**2002 Criteria Data**



Map Key	Number of Records	Direction	Distance (mi/ft)	Elev/Diff (ft)	Site	DB
Facility ID:	774				CERR Code:	
Facility SIC Code:	2891				TOGT:	4.441
CO:	1				ROGT:	3.85126
Air Basin:	SF				COT:	.095
District:	BA				NOXT:	.38
COID:	ALA				SOXT:	.002
DISN:	BAY AREA AQMD				PMT:	.289
CHAPIS:					PM10T:	.2609

2002 Toxic Data

Facility ID:	774				COID:	ALA
Facility SIC Code:	2891				DISN:	BAY AREA AQMD
CO:	1				CHAPIS:	
Air Basin:	SF				CERR Code:	
District:	BA					
TS:						
Health Risk Asmt:						
Non-Cancer Chronic Haz Ind:						
Non-Cancer Acute Haz Ind:						

2003 Criteria Data

Facility ID:	774				CERR Code:	
Facility SIC Code:	2891				TOGT:	4.642
CO:	1				ROGT:	4.03
Air Basin:	SF				COT:	.095
District:	BA				NOXT:	.379
COID:	ALA				SOXT:	.002
DISN:	BAY AREA AQMD				PMT:	.253
CHAPIS:					PM10T:	.23

2003 Toxic Data

Facility ID:	774				COID:	ALA
Facility SIC Code:	2891				DISN:	BAY AREA AQMD
CO:	1				CHAPIS:	
Air Basin:	SF				CERR Code:	
District:	BA					
TS:						
Health Risk Asmt:						
Non-Cancer Chronic Haz Ind:						
Non-Cancer Acute Haz Ind:						

2004 Criteria Data

Facility ID:	774				CERR Code:	
Facility SIC Code:	2891				TOGT:	4.779
CO:	1				ROGT:	4.1360986
Air Basin:	SF				COT:	.081
District:	BA				NOXT:	.323
COID:	ALA				SOXT:	.001
DISN:	BAY AREA AQMD				PMT:	.263
CHAPIS:					PM10T:	.2374

2004 Toxic Data

Facility ID:	774				COID:	ALA
Facility SIC Code:	2891				DISN:	BAY AREA AQMD
CO:	1				CHAPIS:	
Air Basin:	SF				CERR Code:	
District:	BA					
TS:						

Map Key	Number of Records	Direction	Distance (mi/ft)	Elev/Diff (ft)	Site	DB
---------	-------------------	-----------	------------------	----------------	------	----

Health Risk Asmt:  
 Non-Cancer Chronic Haz Ind:  
 Non-Cancer Acute Haz Ind:

**2005 Criteria Data**

Facility ID:	774	CERR Code:	
Facility SIC Code:	2891	TOGT:	4.083
CO:	1	ROGT:	3.5132934
Air Basin:	SF	COT:	.082
District:	BA	NOXT:	.327
COID:	ALA	SOXT:	.001
DISN:	BAY AREA AQMD	PMT:	.208
CHAPIS:		PM10T:	.1879

**2005 Toxic Data**

Facility ID:	774	COID:	ALA
Facility SIC Code:	2891	DISN:	BAY AREA AQMD
CO:	1	CHAPIS:	
Air Basin:	SF	CERR Code:	
District:	BA		
TS:			

Health Risk Asmt:  
 Non-Cancer Chronic Haz Ind:  
 Non-Cancer Acute Haz Ind:

**2006 Criteria Data**

Facility ID:	774	CERR Code:	
Facility SIC Code:	2891	TOGT:	3.821
CO:	1	ROGT:	3.324906
Air Basin:	SF	COT:	.071
District:	BA	NOXT:	.284
COID:	ALA	SOXT:	.001
DISN:	BAY AREA AQMD	PMT:	.199
CHAPIS:		PM10T:	.1797

**2006 Toxic Data**

Facility ID:	774	COID:	ALA
Facility SIC Code:	2891	DISN:	BAY AREA AQMD
CO:	1	CHAPIS:	
Air Basin:	SF	CERR Code:	
District:	BA		
TS:			

Health Risk Asmt:  
 Non-Cancer Chronic Haz Ind:  
 Non-Cancer Acute Haz Ind:

**2007 Criteria Data**

Facility ID:	774	CERR Code:	
Facility SIC Code:	2891	TOGT:	3.821
CO:	1	ROGT:	3.324906
Air Basin:	SF	COT:	.071
District:	BA	NOXT:	.284
COID:	ALA	SOXT:	.001
DISN:	BAY AREA AQMD	PMT:	.199
CHAPIS:		PM10T:	.1797

**2007 Toxic Data**

Map Key	Number of Records	Direction	Distance (mi/ft)	Elev/Diff (ft)	Site	DB
Facility ID:	774				COID: ALA	
Facility SIC Code:	2891				DISN: BAY AREA AQMD	
CO:	1				CHAPIS:	
Air Basin:	SF				CERR Code:	
District:	BA					
TS:						
Health Risk Asmt:						
Non-Cancer Chronic Haz Ind:						
Non-Cancer Acute Haz Ind:						

<a href="#">27</a>	6 of 7	S	0.12 / 615.73	27.17 / -4	HENKEL CORPORATION 742 GRAYSON STREET BERKELEY CA 94710	EMISSIONS
--------------------	--------	---	---------------	------------	---	-----------

**2008 Criteria Data**

Facility ID:	19522	CERR Code:	
Facility SIC Code:	2891	TOGT:	8.478
CO:	1	ROGT:	7.994722
Air Basin:	SF	COT:	.071
District:	BA	NOXT:	.284
COID:	ALA	SOXT:	.001
DISN:	BAY AREA AQMD	PMT:	.186
CHAPIS:		PM10T:	.168

**2008 Toxic Data**

Facility ID:	19522	COID:	ALA
Facility SIC Code:	2891	DISN:	BAY AREA AQMD
CO:	1	CHAPIS:	
Air Basin:	SF	CERR Code:	
District:	BA		
TS:			
Health Risk Asmt:			
Non-Cancer Chronic Haz Ind:			
Non-Cancer Acute Haz Ind:			

**2009 Criteria Data**

Facility ID:	19522	CERR Code:	
Facility SIC Code:	2891	TOGT:	8.017
CO:	1	ROGT:	7.604435
Air Basin:	SF	COT:	.067
District:	BA	NOXT:	.268
COID:	ALA	SOXT:	.001
DISN:	BAY AREA AQMD	PMT:	.165
CHAPIS:		PM10T:	.1491

**2009 Toxic Data**

Facility ID:	19522	COID:	ALA
Facility SIC Code:	2891	DISN:	BAY AREA AQMD
CO:	1	CHAPIS:	
Air Basin:	SF	CERR Code:	
District:	BA		
TS:			
Health Risk Asmt:			
Non-Cancer Chronic Haz Ind:			
Non-Cancer Acute Haz Ind:			



Map Key	Number of Records	Direction	Distance (mi/ft)	Elev/Diff (ft)	Site	DB
---------	-------------------	-----------	------------------	----------------	------	----

Facility ID:	19522				<b>CERR Code:</b>	
Facility SIC Code:	2891				<b>TOGT:</b>	5.216
CO:	1				<b>ROGT:</b>	4.6387834
Air Basin:	SF				<b>COT:</b>	.076
District:	BA				<b>NOXT:</b>	.306
COID:	ALA				<b>SOXT:</b>	.001
DISN:	BAY AREA AQMD				<b>PMT:</b>	.254
CHAPIS:					<b>PM10T:</b>	.245

**2013 Toxic Data**

Facility ID:	19522				<b>COID:</b>	ALA
Facility SIC Code:	2891				<b>DISN:</b>	BAY AREA AQMD
CO:	1				<b>CHAPIS:</b>	
Air Basin:	SF				<b>CERR Code:</b>	
District:	BA					
TS:						
Health Risk Asmt:						
Non-Cancer Chronic Haz Ind:						
Non-Cancer Acute Haz Ind:						

**2014 Criteria Data**

Facility ID:	19522				<b>CERR Code:</b>	
Facility SIC Code:	2891				<b>TOGT:</b>	5.324795709
CO:	1				<b>ROGT:</b>	
Air Basin:	SF				<b>COT:</b>	.15357663
District:	BA				<b>NOXT:</b>	.615320117
COID:	ALA				<b>SOXT:</b>	.002493415
DISN:	BAY AREA AQMD				<b>PMT:</b>	.259113607
CHAPIS:					<b>PM10T:</b>	.249275612

**2014 Toxic Data**

Facility ID:	19522				<b>COID:</b>	ALA
Facility SIC Code:	2891				<b>DISN:</b>	BAY AREA AQMD
CO:	1				<b>CHAPIS:</b>	
Air Basin:	SF				<b>CERR Code:</b>	
District:	BA					
TS:						
Health Risk Asmt:						
Non-Cancer Chronic Haz Ind:						
Non-Cancer Acute Haz Ind:						

**2015 Criteria Data**

Facility ID:	19522				<b>CERR Code:</b>	
Facility SIC Code:	2891				<b>TOGT:</b>	6.81725877
CO:	1				<b>ROGT:</b>	6.813359348
Air Basin:	SF				<b>COT:</b>	.07183333
District:	BA				<b>NOXT:</b>	.2878074
COID:	ALA				<b>SOXT:</b>	.00116626
DISN:	BAY AREA AQMD				<b>PMT:</b>	.236284942
CHAPIS:					<b>PM10T:</b>	.227079868

**2015 Toxic Data**

Facility ID:	19522				<b>COID:</b>	ALA
Facility SIC Code:	2891				<b>DISN:</b>	BAY AREA AQMD
CO:	1				<b>CHAPIS:</b>	
Air Basin:	SF				<b>CERR Code:</b>	
District:	BA					

Map Key	Number of Records	Direction	Distance (mi/ft)	Elev/Diff (ft)	Site	DB
---------	-------------------	-----------	------------------	----------------	------	----

TS:  
 Health Risk Asmt:  
 Non-Cancer Chronic Haz Ind:  
 Non-Cancer Acute Haz Ind:

**2016 Criteria Data**

Facility ID:	19522	CERR CODE:	
Facility SIC Code:	2891	TOGT:	5.345615927
CO:	1	ROGT:	4.6012425650477
Air Basin:	SF	COT:	.103419973
District:	BA	NOXT:	.414362585
COID:	ALA	SOXT:	.00167909
DISN:	BAY AREA AQMD	PMT:	.218550166
CHAPIS:		PM10T:	.210162744

**2016 Toxic Data**

Facility ID:	19522	TS:	
Facility SIC Code:	2891	HRA:	
CERR CODE:		CH Index:	
COID:	ALA	AH Index:	
CO:	1	Air Basin:	SF
DISN:	BAY AREA AQMD	District:	BA
CHAPIS:			

<a href="#">27</a>	7 of 7	S	0.12 / 615.73	27.17 / -4	HENKEL US OPERATIONS CORPORATION 742 GRAYSON STREET BERKELEY CA 94710	EMISSIONS
--------------------	--------	---	------------------	---------------	--	-----------

**2017 Criteria Data**

Facility ID:	19522	CERR Code:	
Facility SIC Code:	2891	TOGT:	5.48938689
CO:	1	ROGT:	4.7759198575137
Air Basin:	SF	COT:	.100418329
District:	BA	NOXT:	.402336037
COID:	ALA	SOXT:	.001630356
DISN:	BAY AREA AQMD	PMT:	.230820536
CHAPIS:		PM10T:	.221932004

**2017 Toxic Data**

Facility ID:	19522	COID:	ALA
Facility SIC Code:	2891	DISN:	BAY AREA AQMD
CO:	1	CHAPIS:	
Air Basin:	SF	CERR Code:	
District:	BA		
TS:			
Health Risk Asmt:			
Non-Cancer Chronic Haz Ind:			
Non-Cancer Acute Haz Ind:			

<a href="#">28</a>	1 of 2	NNW	0.12 / 628.05	30.30 / -1	2465 FOURTH ST Berkeley CA	AST
--------------------	--------	-----	------------------	---------------	-------------------------------	-----

Total Capacity(Gal):	1,320	Owner Name:	BIOFUEL OASIS
CUPA:	Berkeley	County:	Alameda

Map Key	Number of Records	Direction	Distance (mi/ft)	Elev/Diff (ft)	Site	DB
<a href="#">28</a>	2 of 2	NNW	0.12 / 628.05	30.30 / -1	BIO-FUEL OASIS 2465 FOURTH ST CA	BERKELEY CUPA

Facility ID: FA0000498

**Additional Information**

Program Element:	4200 - HMBP	Postal Address:	2465 FOURTH STREET
Billing Status:	02 - INACTIVE, NON-BILLABLE	Postal Address 2:	
Owner:	JENNIFER RADTKE	Postal State:	CA
City:	BERKELEY	Postal Zip:	94710

<a href="#">29</a>	1 of 1	E	0.13 / 665.33	41.32 / 10	THE ACME BREAD COMPANY 930 PARDEE STREET BERKELEY CA 94710	EMISSIONS
--------------------	--------	---	---------------	------------	--	-----------

**2010 Toxic Data**

Facility ID:	18526	COID:	ALA
Facility SIC Code:	2015	DISN:	BAY AREA AQMD
CO:	1	CHAPIS:	
Air Basin:	SF	CERR Code:	
District:	BA		
TS:			
Health Risk Asmt:			
Non-Cancer Chronic Haz Ind:			
Non-Cancer Acute Haz Ind:			

**2011 Criteria Data**

Facility ID:	18526	CERR Code:	
Facility SIC Code:	2015	TOGT:	.001
CO:	1	ROGT:	.0008367
Air Basin:	SF	COT:	.002
District:	BA	NOXT:	.007
COID:	ALA	SOXT:	0
DISN:	BAY AREA AQMD	PMT:	0
CHAPIS:		PM10T:	0

**2011 Toxic Data**

Facility ID:	18526	COID:	ALA
Facility SIC Code:	2015	DISN:	BAY AREA AQMD
CO:	1	CHAPIS:	
Air Basin:	SF	CERR Code:	
District:	BA		
TS:			
Health Risk Asmt:			
Non-Cancer Chronic Haz Ind:			
Non-Cancer Acute Haz Ind:			

**2012 Criteria Data**

Facility ID:	18526	CERR Code:	
Facility SIC Code:	2015	TOGT:	0
CO:	1	ROGT:	0
Air Basin:	SF	COT:	.002
District:	BA	NOXT:	.006
COID:	ALA	SOXT:	0

Map Key	Number of Records	Direction	Distance (mi/ft)	Elev/Diff (ft)	Site	DB
DISN:	BAY AREA AQMD			PMT:	0	
CHAPIS:				PM10T:	0	

**2012 Toxic Data**

Facility ID:	18526	COID:	ALA
Facility SIC Code:	2015	DISN:	BAY AREA AQMD
CO:	1	CHAPIS:	
Air Basin:	SF	CERR Code:	
District:	BA		
TS:			
Health Risk Asmt:			
Non-Cancer Chronic Haz Ind:			
Non-Cancer Acute Haz Ind:			

**2013 Criteria Data**

Facility ID:	18526	CERR Code:	
Facility SIC Code:	2015	TOGT:	0
CO:	1	ROGT:	0
Air Basin:	SF	COT:	.002
District:	BA	NOXT:	.006
COID:	ALA	SOXT:	0
DISN:	BAY AREA AQMD	PMT:	0
CHAPIS:		PM10T:	0

**2013 Toxic Data**

Facility ID:	18526	COID:	ALA
Facility SIC Code:	2015	DISN:	BAY AREA AQMD
CO:	1	CHAPIS:	
Air Basin:	SF	CERR Code:	
District:	BA		
TS:			
Health Risk Asmt:			
Non-Cancer Chronic Haz Ind:			
Non-Cancer Acute Haz Ind:			

**2014 Criteria Data**

Facility ID:	18526	CERR Code:	
Facility SIC Code:	2015	TOGT:	.001376808
CO:	1	ROGT:	
Air Basin:	SF	COT:	.006484638
District:	BA	NOXT:	.017066413
COID:	ALA	SOXT:	.000028275
DISN:	BAY AREA AQMD	PMT:	.000837463
CHAPIS:		PM10T:	.000803965

**2014 Toxic Data**

Facility ID:	18526	COID:	ALA
Facility SIC Code:	2015	DISN:	BAY AREA AQMD
CO:	1	CHAPIS:	
Air Basin:	SF	CERR Code:	
District:	BA		
TS:			
Health Risk Asmt:			
Non-Cancer Chronic Haz Ind:			
Non-Cancer Acute Haz Ind:			

**2015 Criteria Data**



Map Key	Number of Records	Direction	Distance (mi/ft)	Elev/Diff (ft)	Site	DB
---------	-------------------	-----------	------------------	----------------	------	----

<b>Facility ID:</b>	18526				<b>CERR Code:</b>	
<b>Facility SIC Code:</b>	2015				<b>TOGT:</b>	.001376808
<b>CO:</b>	1				<b>ROGT:</b>	.001260839
<b>Air Basin:</b>	SF				<b>COT:</b>	.006484638
<b>District:</b>	BA				<b>NOXT:</b>	.017066412
<b>COID:</b>	ALA				<b>SOXT:</b>	.000028275
<b>DISN:</b>	BAY AREA AQMD				<b>PMT:</b>	.000837463
<b>CHAPIS:</b>					<b>PM10T:</b>	.000803965

**2015 Toxic Data**

<b>Facility ID:</b>	18526			<b>COID:</b>	ALA
<b>Facility SIC Code:</b>	2015			<b>DISN:</b>	BAY AREA AQMD
<b>CO:</b>	1			<b>CHAPIS:</b>	
<b>Air Basin:</b>	SF			<b>CERR Code:</b>	
<b>District:</b>	BA				
<b>TS:</b>					
<b>Health Risk Asmt:</b>					
<b>Non-Cancer Chronic Haz Ind:</b>					
<b>Non-Cancer Acute Haz Ind:</b>					

**2016 Criteria Data**

<b>Facility ID:</b>	18526			<b>CERR CODE:</b>	
<b>Facility SIC Code:</b>	2015			<b>TOGT:</b>	.001376808
<b>CO:</b>	1			<b>ROGT:</b>	.001209525828
<b>Air Basin:</b>	SF			<b>COT:</b>	.006484638
<b>District:</b>	BA			<b>NOXT:</b>	.017066413
<b>COID:</b>	ALA			<b>SOXT:</b>	.000028275
<b>DISN:</b>	BAY AREA AQMD			<b>PMT:</b>	.000837463
<b>CHAPIS:</b>				<b>PM10T:</b>	.000803965

**2016 Toxic Data**

<b>Facility ID:</b>	18526			<b>TS:</b>	
<b>Facility SIC Code:</b>	2015			<b>HRA:</b>	
<b>CERR CODE:</b>				<b>CH Index:</b>	
<b>COID:</b>	ALA			<b>AH Index:</b>	
<b>CO:</b>	1			<b>Air Basin:</b>	SF
<b>DISN:</b>	BAY AREA AQMD			<b>District:</b>	BA
<b>CHAPIS:</b>					

[30](#)

1 of 2

SE

0.13 /  
687.27

33.31 /  
2

Henkel US Operations Corporation  
800 Grayson St  
CA

BERKELEY  
CUPA

Facility ID: FA0000159

**Additional Information**

<b>Program Element:</b>	4200 - HMBP	<b>Postal Address:</b>	One Henkel Way
<b>Billing Status:</b>	01 - ACTIVE, CUPA	<b>Postal Address 2:</b>	
<b>Owner:</b>	Henkel US Operations Corporation	<b>Postal State:</b>	CT
<b>City:</b>	Rocky Hill	<b>Postal Zip:</b>	06067

<b>Program Element:</b>	4400 - HAZ WASTE GENERATOR	<b>Postal Address:</b>	One Henkel Way
<b>Billing Status:</b>	01 - ACTIVE, CUPA	<b>Postal Address 2:</b>	
<b>Owner:</b>	Henkel US Operations Corporation	<b>Postal State:</b>	CT
<b>City:</b>	Rocky Hill	<b>Postal Zip:</b>	06067

<b>Program Element:</b>	SW02 - STORMWATER	<b>Postal Address:</b>	One Henkel Way
<b>Billing Status:</b>	01 - ACTIVE, CUPA	<b>Postal Address 2:</b>	

Map Key	Number of Records	Direction	Distance (mi/ft)	Elev/Diff (ft)	Site	DB
<b>Owner:</b>		Henkel US Operations Corporation		<b>Postal State:</b>		CT
<b>City:</b>		Rocky Hill		<b>Postal Zip:</b>		06067

[30](#)      2 of 2      **SE**      **0.13 / 687.27**      **33.31 / 2**      **HENKEL US OPERATIONS CORPORATION  
800 GRAYSON ST  
BERKELEY CA 94710**      **RCRA SQG**

**EPA Handler ID:** CAR000283374  
**Gen Status Universe:** Small Quantity Generator  
**Contact Name:** OLIVER SAMARDZIC  
**Contact Address:** 800 , GRAYSON ST , , BERKELEY , CA, 94710 , US  
**Contact Phone No and Ext:** 510-426-8587  
**Contact Email:** OLIVER.SAMARDZIC@HENKEL.COM  
**Contact Country:** US  
**County Name:** ALAMEDA  
**EPA Region:** 09  
**Land Type:** Private  
**Receive Date:** 20180509

**Violation/Evaluation Summary**

**Note:** NO RECORDS: As of May 2020, there are no Compliance Monitoring and Enforcement (violation) records associated with this facility (EPA ID).

**Handler Summary**

**Importer Activity:** No  
**Mixed Waste Generator:** No  
**Transporter Activity:** No  
**Transfer Facility:** No  
**Onsite Burner Exemption:** No  
**Furnace Exemption:** No  
**Underground Injection Activity:** No  
**Commercial TSD:** No  
**Used Oil Transporter:** No  
**Used Oil Transfer Facility:** No  
**Used Oil Processor:** No  
**Used Oil Refiner:** No  
**Used Oil Burner:** No  
**Used Oil Market Burner:** No  
**Used Oil Spec Marketer:** No

**Hazardous Waste Handler Details**

**Sequence No:** 1  
**Receive Date:** 20180509  
**Handler Name:** HENKEL US OPERATIONS CORPORATION  
**Federal Waste Generator Code:** 2  
**Generator Code Description:** Small Quantity Generator  
**Source Type:** Notification

**Waste Code Details**

**Hazardous Waste Code:** 221  
**Waste Code Description:** Waste oil and mixed oil  
  
**Hazardous Waste Code:** 281  
**Waste Code Description:** Adhesives  
  
**Hazardous Waste Code:** 331  
**Waste Code Description:** Off-specification, aged, or surplus organics

Map Key	Number of Records	Direction	Distance (mi/ft)	Elev/Diff (ft)	Site	DB
<b>Hazardous Waste Code:</b>		352				
<b>Waste Code Description:</b>		Other organic solids				
<b>Hazardous Waste Code:</b>		D001				
<b>Waste Code Description:</b>		IGNITABLE WASTE				
<b><u>Owner/Operator Details</u></b>						
<b>Owner/Operator Ind:</b>	Current Owner				<b>Street No:</b>	1
<b>Type:</b>	Private				<b>Street 1:</b>	HENKEL WAY
<b>Name:</b>	HENKEL US OPERATIONS CORPORATION				<b>Street 2:</b>	
<b>Date Became Current:</b>	20180101				<b>City:</b>	ROCKY HILL
<b>Date Ended Current:</b>					<b>State:</b>	CT
<b>Phone:</b>					<b>Country:</b>	US
<b>Source Type:</b>	Notification				<b>Zip Code:</b>	06067
<b>Owner/Operator Ind:</b>	Current Operator				<b>Street No:</b>	800
<b>Type:</b>	Private				<b>Street 1:</b>	GRAYSON STREET
<b>Name:</b>	HENKEL US OPERATIONS CORPORATION				<b>Street 2:</b>	
<b>Date Became Current:</b>	20180101				<b>City:</b>	BERKELEY
<b>Date Ended Current:</b>					<b>State:</b>	CA
<b>Phone:</b>					<b>Country:</b>	US
<b>Source Type:</b>	Notification				<b>Zip Code:</b>	94710
<a href="#">31</a>	1 of 1	NNE	0.13 / 694.16	37.06 / 5	POWIS PARKER, INC. 2929 Sixth ST CA	BERKELEY CUPA
<b>Facility ID:</b>	FA0000967					
<b><u>Additional Information</u></b>						
<b>Program Element:</b>	SW02 - STORMWATER				<b>Postal Address:</b>	2929 5TH ST
<b>Billing Status:</b>	01 - ACTIVE, CUPA				<b>Postal Address 2:</b>	
<b>Owner:</b>	KEVIN PARKER				<b>Postal State:</b>	CA
<b>City:</b>	BERKELEY				<b>Postal Zip:</b>	94710
<b>Program Element:</b>	4200 - HMBP				<b>Postal Address:</b>	2929 5TH ST
<b>Billing Status:</b>	01 - ACTIVE, CUPA				<b>Postal Address 2:</b>	
<b>Owner:</b>	KEVIN PARKER				<b>Postal State:</b>	CA
<b>City:</b>	BERKELEY				<b>Postal Zip:</b>	94710
<b>Program Element:</b>	4400 - HAZ WASTE GENERATOR				<b>Postal Address:</b>	2929 5TH ST
<b>Billing Status:</b>	02 - INACTIVE, NON-BILLABLE				<b>Postal Address 2:</b>	
<b>Owner:</b>	KEVIN PARKER				<b>Postal State:</b>	CA
<b>City:</b>	BERKELEY				<b>Postal Zip:</b>	94710
<a href="#">32</a>	1 of 1	NNE	0.13 / 700.07	39.76 / 8	SUSAN CALIRI, DDS 851 DWIGHT WAY CA	BERKELEY CUPA
<b>Facility ID:</b>	FA0000581					
<b><u>Additional Information</u></b>						
<b>Program Element:</b>	4270 - HMBP - UNDER THRESHOLD				<b>Postal Address:</b>	851 DWIGHT WAY DR
<b>Billing Status:</b>	02 - INACTIVE, NON-BILLABLE				<b>Postal Address 2:</b>	
<b>Owner:</b>	SUSAN CALIRI, DDS				<b>Postal State:</b>	CA
<b>City:</b>	BERKELEY				<b>Postal Zip:</b>	94710
<a href="#">33</a>	1 of 2	E	0.14 / 717.19	42.66 / 11	Fire Cause Analysis 935 Pardee ST CA	BERKELEY CUPA

Map Key	Number of Records	Direction	Distance (mi/ft)	Elev/Diff (ft)	Site	DB
---------	-------------------	-----------	------------------	----------------	------	----

Facility ID: FA0000982

**Additional Information**

<b>Program Element:</b>	4200 - HMBP	<b>Postal Address:</b>	935 Pardee ST
<b>Billing Status:</b>	02 - INACTIVE, NON-BILLABLE	<b>Postal Address 2:</b>	
<b>Owner:</b>	Kyle Binkoskwi	<b>Postal State:</b>	CA
<b>City:</b>	BERKELEY	<b>Postal Zip:</b>	94710
<b>Program Element:</b>	SW02 - STORMWATER	<b>Postal Address:</b>	935 Pardee ST
<b>Billing Status:</b>	01 - ACTIVE, CUPA	<b>Postal Address 2:</b>	
<b>Owner:</b>	Kyle Binkoskwi	<b>Postal State:</b>	CA
<b>City:</b>	BERKELEY	<b>Postal Zip:</b>	94710
<b>Program Element:</b>	4400 - HAZ WASTE GENERATOR	<b>Postal Address:</b>	935 Pardee ST
<b>Billing Status:</b>	01 - ACTIVE, CUPA	<b>Postal Address 2:</b>	
<b>Owner:</b>	Kyle Binkoskwi	<b>Postal State:</b>	CA
<b>City:</b>	BERKELEY	<b>Postal Zip:</b>	94710

<a href="#">33</a>	2 of 2	E	0.14 / 717.19	42.66 / 11	<b>FIRE CAUSE ANALYSIS 935 PARDEE ST BERKELEY CA 94710</b>	<b>RCRA NON GEN</b>
--------------------	--------	---	---------------	------------	--	-------------------------

**EPA Handler ID:** CAL000397769  
**Gen Status Universe:** No Report  
**Contact Name:** KYLE BINKOWSKI  
**Contact Address:** 935 PARDEE ST , , BERKELEY , CA, 94710 ,  
**Contact Phone No and Ext:** 510-649-1300  
**Contact Email:** KYLE@FCAFIRE.COM  
**Contact Country:**  
**County Name:** ALAMEDA  
**EPA Region:** 09  
**Land Type:**  
**Receive Date:** 20140612

**Violation/Evaluation Summary**

**Note:** NO RECORDS: As of May 2020, there are no Compliance Monitoring and Enforcement (violation) records associated with this facility (EPA ID).

**Handler Summary**

**Importer Activity:** No  
**Mixed Waste Generator:** No  
**Transporter Activity:** No  
**Transfer Facility:** No  
**Onsite Burner Exemption:** No  
**Furnace Exemption:** No  
**Underground Injection Activity:** No  
**Commercial TSD:** No  
**Used Oil Transporter:** No  
**Used Oil Transfer Facility:** No  
**Used Oil Processor:** No  
**Used Oil Refiner:** No  
**Used Oil Burner:** No  
**Used Oil Market Burner:** No  
**Used Oil Spec Marketer:** No

**Hazardous Waste Handler Details**

**Sequence No:** 1  
**Receive Date:** 20140612  
**Handler Name:** FIRE CAUSE ANALYSIS

Map Key	Number of Records	Direction	Distance (mi/ft)	Elev/Diff (ft)	Site	DB
---------	-------------------	-----------	------------------	----------------	------	----

**Source Type:** Implementer  
**Federal Waste Generator Code:** N  
**Generator Code Description:** Not a Generator, Verified

**Owner/Operator Details**

<b>Owner/Operator Ind:</b>	Current Owner	<b>Street No:</b>	
<b>Type:</b>	Other	<b>Street 1:</b>	935 PARDEE ST
<b>Name:</b>	FIRE CAUSE ANALYSIS	<b>Street 2:</b>	
<b>Date Became Current:</b>		<b>City:</b>	BERKELEY
<b>Date Ended Current:</b>		<b>State:</b>	CA
<b>Phone:</b>	510-649-1300	<b>Country:</b>	
<b>Source Type:</b>	Implementer	<b>Zip Code:</b>	94710

<b>Owner/Operator Ind:</b>	Current Operator	<b>Street No:</b>	
<b>Type:</b>	Other	<b>Street 1:</b>	935 PARDEE ST
<b>Name:</b>	KYLE BINKOWSKI	<b>Street 2:</b>	
<b>Date Became Current:</b>		<b>City:</b>	BERKELEY
<b>Date Ended Current:</b>		<b>State:</b>	CA
<b>Phone:</b>	510-649-1300	<b>Country:</b>	
<b>Source Type:</b>	Implementer	<b>Zip Code:</b>	94710

<a href="#">34</a>	1 of 2	SSE	0.14 / 718.12	29.15 / -2	NATIONAL STARCH AND CHEMICAL COMPANY 742 AND 800 GRAYSON AVENUE BERKELEY CA 94710	RESPONSE
--------------------	--------	-----	---------------	------------	---	----------

<b>Estor/EPA ID:</b>	60000668	<b>Permit Renewal Lead:</b>	
<b>Site Code:</b>		<b>Project Manager:</b>	
<b>Nat Priority List:</b>	NO	<b>Supervisor:</b>	
<b>Acres:</b>	5 ACRES	<b>Public Partici Splst:</b>	
<b>Special Program:</b>		<b>Census Tract:</b>	6001422000
<b>Funding:</b>	RESPONSIBLE PARTY	<b>County:</b>	ALAMEDA
<b>Assembly District:</b>	14, 15	<b>Latitude:</b>	37.8544669289149
<b>Senate District:</b>	09	<b>Longitude:</b>	-122.295092977524
<b>School District:</b>			
<b>APN:</b>	53-1655-2-2, 53-1655-3-15		
<b>Cleanup Status:</b>	REFER: RWQCB AS OF 6/27/2007		
<b>Cleanup Oversight Agencies:</b>	BERKELEY, CITY OF;DTSC - SITE CLEANUP PROGRAM - LEAD AGENCY;RWQCB 2 - SAN FRANCISCO BAY		
<b>Site Type:</b>	STATE RESPONSE OR NPL		
<b>Office:</b>	CLEANUP BERKELEY		
<b>Past Use that Caused Contam:</b>	NONE SPECIFIED		
<b>Potential Media Affected:</b>	NONE SPECIFIED		
<b>Potential Contamin of Concern:</b>			

NONE SPECIFIED

**Site History:**

<b>Status:</b>	REFER: RWQCB
<b>Program Type:</b>	STATE RESPONSE
<b>CalEnviroScreen Score:</b>	76-80%
<b>Summary Link:</b>	<a href="http://www.envirostor.dtsc.ca.gov/public/profile_report?global_id=60000668">http://www.envirostor.dtsc.ca.gov/public/profile_report?global_id=60000668</a>

**Completed Activities**

<b>Title:</b>	Site Screening
<b>Title Link:</b>	<a href="http://www.envirostor.dtsc.ca.gov/public/final_documents2?global_id=60000668&amp;doc_id=60311291">http://www.envirostor.dtsc.ca.gov/public/final_documents2?global_id=60000668&amp;doc_id=60311291</a>
<b>Area Name:</b>	
<b>Area Link:</b>	
<b>Sub Area:</b>	
<b>Sub Area Link:</b>	
<b>Document Type:</b>	Site Screening
<b>Date Completed:</b>	10/4/2004
<b>Comments:</b>	National Starch and Chemical Co (NS) produced adhesive from 1980 to 1990. The adhesive operation at NS was

Map Key	Number of Records	Direction	Distance (mi/ft)	Elev/Diff (ft)	Site	DB
---------	-------------------	-----------	------------------	----------------	------	----

closed in 1990 and moved to New Jersey. NS has conducted enviromental assessment and ground water investigation from 1994 to 1998. In 2004, DTSC conducted an evaluation of a site to determine what action is required and recommended that a concent order be issued to the owner.

<a href="#">34</a>	2 of 2	SSE	0.14 / 718.12	29.15 / -2	NATIONAL STARCH AND CHEMICAL COMPANY 742 AND 800 GRAYSON AVENUE BERKELEY CA 94710	ENVIROSTOR
--------------------	--------	-----	---------------	------------	---	------------

<b>Estor/EPA ID:</b>	60000668	<b>Assembly District:</b>	14, 15
<b>Site Code:</b>		<b>Senate District:</b>	09
<b>Nat Priority List:</b>	NO	<b>Permit Renewal Lead:</b>	
<b>APN:</b>	53-1655-2-2, 53-1655-3-15	<b>Public Partici Spclst:</b>	
<b>Census Tract:</b>	6001422000	<b>Project Manager:</b>	
<b>Site Type:</b>	STATE RESPONSE OR NPL	<b>County:</b>	ALAMEDA
<b>Address Description:</b>	742 AND 800 GRAYSON AVENUE	<b>Latitude:</b>	37.8544669289149
<b>Office:</b>	CLEANUP BERKELEY	<b>Longitude:</b>	-122.295092977524
<b>Special Program:</b>		<b>Acres:</b>	5 ACRES
<b>Funding:</b>	RESPONSIBLE PARTY	<b>Supervisor:</b>	
<b>Cleanup Status:</b>	REFER: RWQCB AS OF 6/27/2007		
<b>Cleanup Oversight Agencies:</b>	BERKELEY, CITY OF;DTSC - SITE CLEANUP PROGRAM - LEAD AGENCY;RWQCB 2 - SAN FRANCISCO BAY		
<b>School District:</b>			
<b>Past Use that Caused Contam:</b>	NONE SPECIFIED		
<b>Potential Media Affected:</b>	NONE SPECIFIED		
<b>Potential Contamin of Concern:</b>			

NONE SPECIFIED

**Site History:**

<b>Status:</b>	REFER: RWQCB
<b>A2 Program Type:</b>	STATE RESPONSE
<b>CalEnviroScreen Score:</b>	76-80%
<b>Summary Link:</b>	<a href="http://www.envirostor.dtsc.ca.gov/public/profile_report?global_id=60000668">http://www.envirostor.dtsc.ca.gov/public/profile_report?global_id=60000668</a>

**Completed Activities**

<b>Title:</b>	Site Screening
<b>Title Link:</b>	<a href="http://www.envirostor.dtsc.ca.gov/public/final_documents2?global_id=60000668&amp;doc_id=60311291">http://www.envirostor.dtsc.ca.gov/public/final_documents2?global_id=60000668&amp;doc_id=60311291</a>
<b>Area Name:</b>	
<b>Area Link:</b>	
<b>Sub Area:</b>	
<b>Sub Area Link:</b>	
<b>Document Type:</b>	Site Screening
<b>Date Completed:</b>	10/4/2004
<b>Comments:</b>	National Starch and Chemical Co (NS) producted adhesive from 1980 to 1990. The adhesive operation at NS was closed in 1990 and moved to New Jersey. NS has conducted enviromental assessment and ground water investigation from 1994 to 1998. In 2004, DTSC conducted an evaluation of a site to determine what action is required and recommended that a concent order be issued to the owner.

<a href="#">35</a>	1 of 2	E	0.14 / 741.95	42.41 / 11	ADVANCE HELI-WELDING 938 PARDEE ST CA	BERKELEY CUPA
--------------------	--------	---	---------------	------------	---	---------------

**Facility ID:** FA0000003

**Additional Information**

<b>Program Element:</b>	4400 - HAZ WASTE GENERATOR	<b>Postal Address:</b>	802 WAINGARTH WAY
<b>Billing Status:</b>	02 - INACTIVE, NON-BILLABLE	<b>Postal Address 2:</b>	
<b>Owner:</b>	GEORGE ORREGO	<b>Postal State:</b>	CA
<b>City:</b>	DANVILLE	<b>Postal Zip:</b>	94526
<b>Program Element:</b>	4200 - HMBP	<b>Postal Address:</b>	802 WAINGARTH WAY

Map Key	Number of Records	Direction	Distance (mi/ft)	Elev/Diff (ft)	Site	DB
<b>Billing Status:</b>		02 - INACTIVE, NON-BILLABLE		<b>Postal Address 2:</b>		
<b>Owner:</b>		GEORGE ORREGO		<b>Postal State:</b>		CA
<b>City:</b>		DANVILLE		<b>Postal Zip:</b>		94526

<a href="#">35</a>	2 of 2	E	0.14 / 741.95	42.41 / 11	ADVANCE HELI-WELDERS & MFG CO 938 PARDEE STREET BERKELEY CA 94710	EMISSIONS
--------------------	--------	---	---------------	------------	--	-----------

1995 Criteria Data

<b>Facility ID:</b>	10247	<b>CERR Code:</b>	
<b>Facility SIC Code:</b>	3443	<b>TOGT:</b>	.8
<b>CO:</b>	1	<b>ROGT:</b>	.7272
<b>Air Basin:</b>	SF	<b>COT:</b>	
<b>District:</b>	BA	<b>NOXT:</b>	
<b>COID:</b>	ALA	<b>SOXT:</b>	
<b>DISN:</b>	BAY AREA AQMD	<b>PMT:</b>	
<b>CHAPIS:</b>		<b>PM10T:</b>	

1995 Toxic Data

<b>Facility ID:</b>	10247	<b>COID:</b>	ALA
<b>Facility SIC Code:</b>	3443	<b>DISN:</b>	BAY AREA AQMD
<b>CO:</b>	1	<b>CHAPIS:</b>	
<b>Air Basin:</b>	SF	<b>CERR Code:</b>	
<b>District:</b>	BA		
<b>TS:</b>			
<b>Health Risk Asmt:</b>			
<b>Non-Cancer Chronic Haz Ind:</b>			
<b>Non-Cancer Acute Haz Ind:</b>			

1996 Criteria Data

<b>Facility ID:</b>	10247	<b>CERR Code:</b>	
<b>Facility SIC Code:</b>	3443	<b>TOGT:</b>	.4
<b>CO:</b>	1	<b>ROGT:</b>	.3704
<b>Air Basin:</b>	SF	<b>COT:</b>	
<b>District:</b>	BA	<b>NOXT:</b>	
<b>COID:</b>	ALA	<b>SOXT:</b>	
<b>DISN:</b>	BAY AREA AQMD	<b>PMT:</b>	
<b>CHAPIS:</b>		<b>PM10T:</b>	

1996 Toxic Data

<b>Facility ID:</b>	10247	<b>COID:</b>	ALA
<b>Facility SIC Code:</b>	3443	<b>DISN:</b>	BAY AREA AQMD
<b>CO:</b>	1	<b>CHAPIS:</b>	
<b>Air Basin:</b>	SF	<b>CERR Code:</b>	
<b>District:</b>	BA		
<b>TS:</b>			
<b>Health Risk Asmt:</b>			
<b>Non-Cancer Chronic Haz Ind:</b>			
<b>Non-Cancer Acute Haz Ind:</b>			

1997 Criteria Data

<b>Facility ID:</b>	10247	<b>CERR Code:</b>	
<b>Facility SIC Code:</b>	3443	<b>TOGT:</b>	.4
<b>CO:</b>	1	<b>ROGT:</b>	.3704
<b>Air Basin:</b>	SF	<b>COT:</b>	

Map Key	Number of Records	Direction	Distance (mi/ft)	Elev/Diff (ft)	Site	DB
District:	BA			NOXT:		
COID:	ALA			SOXT:		
DISN:	BAY AREA AQMD			PMT:		
CHAPIS:				PM10T:		

**1997 Toxic Data**

Facility ID:	10247			COID:	ALA	
Facility SIC Code:	3443			DISN:	BAY AREA AQMD	
CO:	1			CHAPIS:		
Air Basin:	SF			CERR Code:		
District:	BA					
TS:						
Health Risk Asmt:						
Non-Cancer Chronic Haz Ind:						
Non-Cancer Acute Haz Ind:						

**1998 Criteria Data**

Facility ID:	10247			CERR Code:		
Facility SIC Code:	3443			TOGT:	3	
CO:	1			ROGT:	2.8536	
Air Basin:	SF			COT:		
District:	BA			NOXT:		
COID:	ALA			SOXT:		
DISN:	BAY AREA AQMD			PMT:		
CHAPIS:				PM10T:		

**1998 Toxic Data**

Facility ID:	10247			COID:	ALA	
Facility SIC Code:	3443			DISN:	BAY AREA AQMD	
CO:	1			CHAPIS:		
Air Basin:	SF			CERR Code:		
District:	BA					
TS:						
Health Risk Asmt:						
Non-Cancer Chronic Haz Ind:						
Non-Cancer Acute Haz Ind:						

**1999 Criteria Data**

Facility ID:	10247			CERR Code:		
Facility SIC Code:	3443			TOGT:	.353	
CO:	1			ROGT:	.3487287	
Air Basin:	SF			COT:		
District:	BA			NOXT:		
COID:	ALA			SOXT:		
DISN:	BAY AREA AQMD			PMT:		
CHAPIS:				PM10T:		

**1999 Toxic Data**

Facility ID:	10247			COID:	ALA	
Facility SIC Code:	3443			DISN:	BAY AREA AQMD	
CO:	1			CHAPIS:		
Air Basin:	SF			CERR Code:		
District:	BA					
TS:						
Health Risk Asmt:						
Non-Cancer Chronic Haz Ind:						
Non-Cancer Acute Haz Ind:						



<b>Map Key</b>	<b>Number of Records</b>	<b>Direction</b>	<b>Distance (mi/ft)</b>	<b>Elev/Diff (ft)</b>	<b>Site</b>	<b>DB</b>
----------------	--------------------------	------------------	-------------------------	-----------------------	-------------	-----------

**2000 Criteria Data**

<b>Facility ID:</b>	10247				<b>CERR Code:</b>	
<b>Facility SIC Code:</b>	3443				<b>TOGT:</b>	.353
<b>CO:</b>	1				<b>ROGT:</b>	.35
<b>Air Basin:</b>	SF				<b>COT:</b>	
<b>District:</b>	BA				<b>NOXT:</b>	
<b>COID:</b>	ALA				<b>SOXT:</b>	
<b>DISN:</b>	BAY AREA AQMD				<b>PMT:</b>	
<b>CHAPIS:</b>					<b>PM10T:</b>	

**2000 Toxic Data**

<b>Facility ID:</b>	10247				<b>COID:</b>	ALA
<b>Facility SIC Code:</b>	3443				<b>DISN:</b>	BAY AREA AQMD
<b>CO:</b>	1				<b>CHAPIS:</b>	
<b>Air Basin:</b>	SF				<b>CERR Code:</b>	
<b>District:</b>	BA					
<b>TS:</b>						
<b>Health Risk Asmt:</b>						
<b>Non-Cancer Chronic Haz Ind:</b>						
<b>Non-Cancer Acute Haz Ind:</b>						

**2001 Criteria Data**

<b>Facility ID:</b>	10247				<b>CERR Code:</b>	
<b>Facility SIC Code:</b>	4931				<b>TOGT:</b>	.24
<b>CO:</b>	1				<b>ROGT:</b>	.23
<b>Air Basin:</b>	SF				<b>COT:</b>	
<b>District:</b>	BA				<b>NOXT:</b>	
<b>COID:</b>	ALA				<b>SOXT:</b>	
<b>DISN:</b>	BAY AREA AQMD				<b>PMT:</b>	
<b>CHAPIS:</b>					<b>PM10T:</b>	

**2001 Toxic Data**

<b>Facility ID:</b>	10247				<b>COID:</b>	ALA
<b>Facility SIC Code:</b>	4931				<b>DISN:</b>	BAY AREA AQMD
<b>CO:</b>	1				<b>CHAPIS:</b>	
<b>Air Basin:</b>	SF				<b>CERR Code:</b>	
<b>District:</b>	BA					
<b>TS:</b>						
<b>Health Risk Asmt:</b>						
<b>Non-Cancer Chronic Haz Ind:</b>						
<b>Non-Cancer Acute Haz Ind:</b>						

**2002 Criteria Data**

<b>Facility ID:</b>	10247				<b>CERR Code:</b>	
<b>Facility SIC Code:</b>	3443				<b>TOGT:</b>	.176
<b>CO:</b>	1				<b>ROGT:</b>	.1738704
<b>Air Basin:</b>	SF				<b>COT:</b>	
<b>District:</b>	BA				<b>NOXT:</b>	
<b>COID:</b>	ALA				<b>SOXT:</b>	
<b>DISN:</b>	BAY AREA AQMD				<b>PMT:</b>	
<b>CHAPIS:</b>					<b>PM10T:</b>	

**2002 Toxic Data**

<b>Facility ID:</b>	10247				<b>COID:</b>	ALA
<b>Facility SIC Code:</b>	3443				<b>DISN:</b>	BAY AREA AQMD
<b>CO:</b>	1				<b>CHAPIS:</b>	

Map Key	Number of Records	Direction	Distance (mi/ft)	Elev/Diff (ft)	Site	DB
Air Basin:	SF				CERR Code:	
District:	BA					
TS:						
Health Risk Asmt:						
Non-Cancer Chronic Haz Ind:						
Non-Cancer Acute Haz Ind:						

**2003 Criteria Data**

Facility ID:	10247				CERR Code:	
Facility SIC Code:	3443				TOGT:	.176
CO:	1				ROGT:	.17
Air Basin:	SF				COT:	
District:	BA				NOXT:	
COID:	ALA				SOXT:	
DISN:	BAY AREA AQMD				PMT:	
CHAPIS:					PM10T:	

**2003 Toxic Data**

Facility ID:	10247				COID:	ALA
Facility SIC Code:	3443				DISN:	BAY AREA AQMD
CO:	1				CHAPIS:	
Air Basin:	SF				CERR Code:	
District:	BA					
TS:						
Health Risk Asmt:						
Non-Cancer Chronic Haz Ind:						
Non-Cancer Acute Haz Ind:						

**2004 Criteria Data**

Facility ID:	10247				CERR Code:	
Facility SIC Code:	3443				TOGT:	.185
CO:	1				ROGT:	.1814007
Air Basin:	SF				COT:	.038
District:	BA				NOXT:	.188
COID:	ALA				SOXT:	.003
DISN:	BAY AREA AQMD				PMT:	.012
CHAPIS:					PM10T:	.011712

**2004 Toxic Data**

Facility ID:	10247				COID:	ALA
Facility SIC Code:	3443				DISN:	BAY AREA AQMD
CO:	1				CHAPIS:	
Air Basin:	SF				CERR Code:	
District:	BA					
TS:						
Health Risk Asmt:						
Non-Cancer Chronic Haz Ind:						
Non-Cancer Acute Haz Ind:						

**2005 Criteria Data**

Facility ID:	10247				CERR Code:	
Facility SIC Code:	3443				TOGT:	.185
CO:	1				ROGT:	.1814007
Air Basin:	SF				COT:	.038
District:	BA				NOXT:	.188
COID:	ALA				SOXT:	.003
DISN:	BAY AREA AQMD				PMT:	.012
CHAPIS:					PM10T:	.011712

Map Key	Number of Records	Direction	Distance (mi/ft)	Elev/Diff (ft)	Site	DB
---------	-------------------	-----------	------------------	----------------	------	----

**2005 Toxic Data**

<b>Facility ID:</b>	10247	<b>COID:</b>	ALA
<b>Facility SIC Code:</b>	3443	<b>DISN:</b>	BAY AREA AQMD
<b>CO:</b>	1	<b>CHAPIS:</b>	
<b>Air Basin:</b>	SF	<b>CERR Code:</b>	
<b>District:</b>	BA		
<b>TS:</b>			
<b>Health Risk Asmt:</b>			
<b>Non-Cancer Chronic Haz Ind:</b>			
<b>Non-Cancer Acute Haz Ind:</b>			

<a href="#">36</a>	1 of 2	E	0.14 / 744.40	44.83 / 13	<b>BERKELEY HUMANE SOCIETY 2700 9TH ST BERKELEY CA 94702</b>	<b>LUST</b>
--------------------	--------	---	------------------	---------------	--	-------------

<b>Global ID:</b>	T0600100181	<b>County:</b>	ALAMEDA
<b>Status:</b>	COMPLETED - CASE CLOSED	<b>Latitude:</b>	37.857201
<b>Status Date:</b>	7/25/1994	<b>Longitude:</b>	-122.291015
<b>Case Type:</b>	LUST CLEANUP SITE		
<b>Date Source:</b>	LUST Cleanup Sites from GeoTracker Search; LUST Cleanup Sites from GeoTracker Cleanup Sites Data Download		

**LUST Cleanup Sites from GeoTracker Cleanup Sites Data Download - Facilities Detail**

<b>RB Case No:</b>	01-0194	<b>Potential COC:</b>	Xylene
<b>Local Case No:</b>	01-0194	<b>How Discovered:</b>	Tank Closure
<b>Begin Date:</b>	1/31/1991	<b>Stop Method:</b>	
<b>Lead Agency:</b>	BERKELEY, CITY OF	<b>Stop Description:</b>	
<b>Local Agency:</b>	BERKELEY, CITY OF	<b>Case Worker:</b>	GAF
<b>CUF Case:</b>	YES	<b>File Location:</b>	
<b>Potential Media of Concern:</b>	Under Investigation		
<b>How Discovered Description:</b>			
<b>Calwater Watershed Name:</b>	Bay Bridges - Berkeley (203.30)		
<b>DWR GW Subbasin Name:</b>	Santa Clara Valley - East Bay Plain (2-009.04)		
<b>Disadvantaged Community:</b>			
<b>Site History:</b>			

**Regulatory Activity**

<b>Action Type:</b>	ENFORCEMENT
<b>Date :</b>	7/25/1994
<b>Action:</b>	Closure/No Further Action Letter
<b>Action Type:</b>	Other
<b>Date :</b>	1/31/1991
<b>Action:</b>	Leak Discovery
<b>Action Type:</b>	Other
<b>Date :</b>	1/31/1991
<b>Action:</b>	Leak Reported
<b>Action Type:</b>	Other
<b>Date :</b>	1/31/1991
<b>Action:</b>	Leak Stopped

**Regulatory Contacts**

<b>Contact Type:</b>	Local Agency Caseworker	<b>Address:</b>	2118 MILVIA STREET 3RD FLOOR
<b>Contact Name:</b>	GEOFFERY FIEDLER	<b>Email:</b>	gfiedler@ci.berkeley.ca.us
<b>City:</b>	BERKELEY	<b>Phone No:</b>	
<b>Organization Name:</b>	BERKELEY, CITY OF		

Map Key	Number of Records	Direction	Distance (mi/ft)	Elev/Diff (ft)	Site	DB
---------	-------------------	-----------	------------------	----------------	------	----

**Contact Type:** Regional Board Caseworker  
**Contact Name:** Regional Water Board  
**City:** OAKLAND  
**Organization Name:** SAN FRANCISCO BAY RWQCB (REGION 2)

**Address:** 1515 CLAY ST SUITE 1400  
**Email:**  
**Phone No:**

**Status History**

**Status:** Completed - Case Closed  
**Status Date:** 7/25/1994

**Status:** Open - Site Assessment  
**Status Date:** 6/6/1991

**Status:** Open - Case Begin Date  
**Status Date:** 1/31/1991

**LUST Sites from GeoTracker Search - Regulatory Profile (as of Feb 24, 2020)**

<b>Site Facility Name:</b>	BERKELEY HUMANE SOCIETY	<b>Potential COC:</b>	XYLENE
<b>Site Facility Type:</b>	LUST CLEANUP SITE	<b>Facility Type:</b>	
<b>Cleanup Status:</b>	COMPLETED - CASE CLOSED	<b>Composting Method:</b>	
<b>Project Status:</b>		<b>Address:</b>	2700 9TH ST
<b>WDR Place Type:</b>		<b>City:</b>	BERKELEY
<b>WDR File:</b>		<b>Zip:</b>	94702
<b>WDR Order:</b>		<b>County:</b>	ALAMEDA
<b>CUF Priority Assig:</b>	B	<b>CUF Claim:</b>	1221
<b>CUF Amount Paid:</b>	\$2,364		
<b>File Location:</b>			
<b>Designated Beneficial Use:</b>	MUN, AGR, IND, PROC		
<b>Project Oversight Agencies:</b>			
<b>Report Link:</b>	<a href="https://geotracker.waterboards.ca.gov/profile_report?global_id=T0600100181">https://geotracker.waterboards.ca.gov/profile_report?global_id=T0600100181</a>		
<b>Cleanup Status Detail:</b>	COMPLETED - CASE CLOSED AS OF 7/25/1994		
<b>Cleanup History Link:</b>	<a href="https://geotracker.waterboards.ca.gov/profile_report_include?global_id=T0600100181&amp;tabname=regulatoryhistory">https://geotracker.waterboards.ca.gov/profile_report_include?global_id=T0600100181&amp;tabname=regulatoryhistory</a>		
<b>Potential Media of Concern:</b>	UNDER INVESTIGATION		
<b>User Defined Beneficial Use:</b>			
<b>DWR GW Sub Basin:</b>	Santa Clara Valley - East Bay Plain (2-009.04)		
<b>Calwater Watershed Name:</b>	Bay Bridges - Berkeley (203.30)		
<b>Post Closure Site Management:</b>			
<b>Future Land Use:</b>			
<b>Cleanup Oversight Agencies:</b>	BERKELEY, CITY OF (LEAD) - CASE #: 01-0194 CASEWORKER: GEOFFERY FIEDLER SAN FRANCISCO BAY RWQCB (REGION 2) - CASE #: 01-0194 CASEWORKER: Regional Water Board		
<b>Gndwater Monitoring Freque:</b>			
<b>Designated Beneficial Use</b>	Municipal and Domestic Supply, Agricultural Supply, Industrial Service Supply, Industrial Process Supply		
<b>Desc:</b>			
<b>Site History:</b>			

No site history available

**LUST Sites from GeoTracker Search - Cleanup Status History (as of Feb 24, 2020)**

**Status:** Completed - Case Closed  
**Date :** 7/25/1994

**Status:** Open - Site Assessment  
**Date :** 6/6/1991

**Status:** Open - Case Begin Date  
**Date :** 1/31/1991

**LUST Sites from GeoTracker Search - Regulatory Activities (as of Feb 24, 2020)**

Map Key	Number of Records	Direction	Distance (mi/ft)	Elev/Diff (ft)	Site	DB
---------	-------------------	-----------	------------------	----------------	------	----

**Action Type:** Other Regulatory Actions  
**Action Date:** 7/25/1994  
**Received Issue Date:** 7/25/1994  
**Action:** Closure/No Further Action Letter  
**Doc Link:** [https://geotracker.waterboards.ca.gov/view\\_documents?global\\_id=T0600100181&enforcement\\_id=6056305&temptable=ENFORCEMENT](https://geotracker.waterboards.ca.gov/view_documents?global_id=T0600100181&enforcement_id=6056305&temptable=ENFORCEMENT)

**Title Description Comments:**

Case Closure Letter

**Action Type:** Leak Action  
**Action Date:** 1/31/1991  
**Received Issue Date:**  
**Action:** Leak Discovery

**Title Description Comments:**

**Action Type:** Leak Action  
**Action Date:** 1/31/1991  
**Received Issue Date:**  
**Action:** Leak Stopped

**Title Description Comments:**

**Action Type:** Leak Action  
**Action Date:** 1/31/1991  
**Received Issue Date:**  
**Action:** Leak Reported

**Title Description Comments:**

**LUST Sites from GeoTracker Search - Documents (as of Feb 24, 2020)**

**Document Type:** Site Documents **Size :**  
**Document Date:** 7/25/1994 **Submitted By:** (REGULATOR)  
**Type:** CLOSURE/NO FURTHER ACTION LETTER **Submitted:**  
**Title:** CASE CLOSURE LETTER  
**Title Link:** [https://geotracker.waterboards.ca.gov/view\\_documents?global\\_id=T0600100181&enforcement\\_id=6056305](https://geotracker.waterboards.ca.gov/view_documents?global_id=T0600100181&enforcement_id=6056305)

<a href="#">36</a>	2 of 2	E	0.14 / 744.40	44.83 / 13	Berkeley Humane 2700 9th St CA	BERKELEY CUPA
--------------------	--------	---	---------------	------------	--------------------------------------	------------------

**Facility ID:** FA0001227

**Additional Information**

**Program Element:** 4200 - HMBP **Postal Address:** 2700 Ninth St  
**Billing Status:** 01 - ACTIVE, CUPA **Postal Address 2:**  
**Owner:** Jeffrey Zerwekh **Postal State:** CA  
**City:** BERKELEY **Postal Zip:** 94710

**Program Element:** SW02 - STORMWATER **Postal Address:** 2700 Ninth St  
**Billing Status:** 01 - ACTIVE, CUPA **Postal Address 2:**  
**Owner:** Jeffrey Zerwekh **Postal State:** CA  
**City:** BERKELEY **Postal Zip:** 94710

<a href="#">37</a>	1 of 3	NNE	0.14 / 755.45	37.33 / 6	MERCOR INC 2448 SIXTH ST BERKELEY CA 94710	RCRA SQG
--------------------	--------	-----	---------------	-----------	--	----------

**EPA Handler ID:** CAD980896328

Map Key	Number of Records	Direction	Distance (mi/ft)	Elev/Diff (ft)	Site	DB
<b>Gen Status Universe:</b>		Small Quantity Generator				
<b>Contact Name:</b>						
<b>Contact Address:</b>		US				
<b>Contact Phone No and Ext:</b>						
<b>Contact Email:</b>						
<b>Contact Country:</b>		US				
<b>County Name:</b>		ALAMEDA				
<b>EPA Region:</b>		09				
<b>Land Type:</b>						
<b>Receive Date:</b>		19960901				

**Violation/Evaluation Summary**

**Note:** NO RECORDS: As of May 2020, there are no Compliance Monitoring and Enforcement (violation) records associated with this facility (EPA ID).

**Handler Summary**

**Importer Activity:** No  
**Mixed Waste Generator:** No  
**Transporter Activity:** No  
**Transfer Facility:** No  
**Onsite Burner Exemption:** No  
**Furnace Exemption:** No  
**Underground Injection Activity:** No  
**Commercial TSD:** No  
**Used Oil Transporter:** No  
**Used Oil Transfer Facility:** No  
**Used Oil Processor:** No  
**Used Oil Refiner:** No  
**Used Oil Burner:** No  
**Used Oil Market Burner:** No  
**Used Oil Spec Marketer:** No

**Hazardous Waste Handler Details**

**Sequence No:** 1  
**Receive Date:** 19841010  
**Handler Name:** MERCOR INC  
**Federal Waste Generator Code:** 1  
**Generator Code Description:** Large Quantity Generator  
**Source Type:** Notification

**Hazardous Waste Handler Details**

**Sequence No:** 1  
**Receive Date:** 19960901  
**Handler Name:** MERCOR INC  
**Federal Waste Generator Code:** 2  
**Generator Code Description:** Small Quantity Generator  
**Source Type:** Implementer

**Owner/Operator Details**

<b>Owner/Operator Ind:</b>	Current Owner	<b>Street No:</b>	
<b>Type:</b>	Private	<b>Street 1:</b>	NOT REQUIRED
<b>Name:</b>	NOT REQUIRED	<b>Street 2:</b>	
<b>Date Became Current:</b>		<b>City:</b>	NOT REQUIRED
<b>Date Ended Current:</b>		<b>State:</b>	ME
<b>Phone:</b>	415-555-1212	<b>Country:</b>	
<b>Source Type:</b>	Notification	<b>Zip Code:</b>	99999
<b>Owner/Operator Ind:</b>	Current Operator	<b>Street No:</b>	

Map Key	Number of Records	Direction	Distance (mi/ft)	Elev/Diff (ft)	Site	DB
Type:	Private				Street 1:	NOT REQUIRED
Name:	NOT REQUIRED				Street 2:	
Date Became Current:					City:	NOT REQUIRED
Date Ended Current:					State:	ME
Phone:	415-555-1212				Country:	
Source Type:	Implementer				Zip Code:	99999

**Historical Handler Details**

Receive Dt: 19841010  
 Generator Code Description: Large Quantity Generator  
 Handler Name: MERCOR INC

<a href="#">37</a>	2 of 3	NNE	0.14 / 755.45	37.33 / 6	BAYER CORPORATION 2448 6TH ST BERKELEY CA	EMISSIONS
--------------------	--------	-----	---------------	-----------	---	-----------

**1998 Criteria Data**

Facility ID:	12071	CERR Code:	
Facility SIC Code:	2834	TOGT:	.2
CO:	1	ROGT:	.08446
Air Basin:	SF	COT:	3
District:	BA	NOXT:	11.8
COID:	ALA	SOXT:	0
DISN:	BAY AREA AQMD	PMT:	.2
CHAPIS:		PM10T:	.2

**1998 Toxic Data**

Facility ID:	12071	COID:	ALA
Facility SIC Code:	2834	DISN:	BAY AREA AQMD
CO:	1	CHAPIS:	
Air Basin:	SF	CERR Code:	
District:	BA		
TS:			
Health Risk Asmt:			
Non-Cancer Chronic Haz Ind:			
Non-Cancer Acute Haz Ind:			

<a href="#">37</a>	3 of 3	NNE	0.14 / 755.45	37.33 / 6	STEEP HILL INC 2448 6TH ST BERKELEY CA 94710	RCRA NON GEN
--------------------	--------	-----	---------------	-----------	--	-----------------

EPA Handler ID: CAL000453369  
 Gen Status Universe: No Report  
 Contact Name: PHIFE BLACKWELDER  
 Contact Address: 2448 , 6TH ST , , BERKELEY , CA, 94710 , US  
 Contact Phone No and Ext: 415-640-4489  
 Contact Email: PHIFE.BLACK@STEEPHILL.COM  
 Contact Country: US  
 County Name: ALAMEDA  
 EPA Region: 09  
 Land Type: Private  
 Receive Date: 20200324

**Violation/Evaluation Summary**

Note: NO RECORDS: As of May 2020, there are no Compliance Monitoring and Enforcement (violation) records associated with this facility (EPA ID).

Map Key	Number of Records	Direction	Distance (mi/ft)	Elev/Diff (ft)	Site	DB
---------	-------------------	-----------	------------------	----------------	------	----

**Handler Summary**

**Importer Activity:** No  
**Mixed Waste Generator:** No  
**Transporter Activity:** No  
**Transfer Facility:** No  
**Onsite Burner Exemption:** No  
**Furnace Exemption:** No  
**Underground Injection Activity:** No  
**Commercial TSD:** No  
**Used Oil Transporter:** No  
**Used Oil Transfer Facility:** No  
**Used Oil Processor:** No  
**Used Oil Refiner:** No  
**Used Oil Burner:** No  
**Used Oil Market Burner:** No  
**Used Oil Spec Marketer:** No

**Hazardous Waste Handler Details**

**Sequence No:** 1  
**Receive Date:** 20200309  
**Handler Name:** STEEP HILL LABS INC  
**Source Type:** Implementer  
**Federal Waste Generator Code:** N  
**Generator Code Description:** Not a Generator, Verified

**Hazardous Waste Handler Details**

**Sequence No:** 1  
**Receive Date:** 20200324  
**Handler Name:** STEEP HILL INC  
**Source Type:** Notification  
**Federal Waste Generator Code:** N  
**Generator Code Description:** Not a Generator, Verified

**Owner/Operator Details**

<b>Owner/Operator Ind:</b>	Current Owner	<b>Street No:</b>	2448
<b>Type:</b>	Private	<b>Street 1:</b>	6TH ST
<b>Name:</b>	STEEP HILL INC	<b>Street 2:</b>	
<b>Date Became Current:</b>		<b>City:</b>	BERKELEY
<b>Date Ended Current:</b>		<b>State:</b>	CA
<b>Phone:</b>	510-562-7400	<b>Country:</b>	US
<b>Source Type:</b>	Notification	<b>Zip Code:</b>	94710
<b>Owner/Operator Ind:</b>	Current Operator	<b>Street No:</b>	2448
<b>Type:</b>	Private	<b>Street 1:</b>	6TH ST
<b>Name:</b>	STEEP HILL INC	<b>Street 2:</b>	
<b>Date Became Current:</b>		<b>City:</b>	BERKELEY
<b>Date Ended Current:</b>		<b>State:</b>	CA
<b>Phone:</b>	510-562-7400	<b>Country:</b>	US
<b>Source Type:</b>	Notification	<b>Zip Code:</b>	94710
<b>Owner/Operator Ind:</b>	Current Operator	<b>Street No:</b>	
<b>Type:</b>	Other	<b>Street 1:</b>	2448 6TH ST
<b>Name:</b>	PHIFE BLACKWELDER	<b>Street 2:</b>	
<b>Date Became Current:</b>		<b>City:</b>	BERKELEY
<b>Date Ended Current:</b>		<b>State:</b>	CA
<b>Phone:</b>	415-640-4489	<b>Country:</b>	US
<b>Source Type:</b>	Implementer	<b>Zip Code:</b>	94710
<b>Owner/Operator Ind:</b>	Current Owner	<b>Street No:</b>	
<b>Type:</b>	Other	<b>Street 1:</b>	2448 6TH ST
<b>Name:</b>	STEEP HILL LABS INC	<b>Street 2:</b>	



Map Key	Number of Records	Direction	Distance (mi/ft)	Elev/Diff (ft)	Site	DB
---------	-------------------	-----------	------------------	----------------	------	----

<b>Date Became Current:</b>		<b>City:</b>	BERKELEY
<b>Date Ended Current:</b>		<b>State:</b>	CA
<b>Phone:</b>	510-562-7400	<b>Country:</b>	
<b>Source Type:</b>	Implementer	<b>Zip Code:</b>	94710

**Historical Handler Details**

<b>Receive Dt:</b>	20200309
<b>Generator Code Description:</b>	Not a Generator, Verified
<b>Handler Name:</b>	STEEP HILL LABS INC

<a href="#">38</a>	1 of 1	ESE	0.14 / 760.52	40.27 / 9	ADAMS & CHITTENDEN SCIENTIFIC GLASS 2741 Eighth ST CA	BERKELEY CUPA
--------------------	--------	-----	---------------	-----------	--	------------------

**Facility ID:** FA0000002

**Additional Information**

<b>Program Element:</b>	4400 - HAZ WASTE GENERATOR	<b>Postal Address:</b>	2741 8th Street
<b>Billing Status:</b>	02 - INACTIVE, NON-BILLABLE	<b>Postal Address 2:</b>	
<b>Owner:</b>	Adams & Chittenden Scientific Glass Cooperative Corp.s	<b>Postal State:</b>	CA
<b>City:</b>	Berkeley	<b>Postal Zip:</b>	94710
<b>Program Element:</b>	SW02 - STORMWATER	<b>Postal Address:</b>	2741 8th Street
<b>Billing Status:</b>	01 - ACTIVE, CUPA	<b>Postal Address 2:</b>	
<b>Owner:</b>	Adams & Chittenden Scientific Glass Cooperative Corp.s	<b>Postal State:</b>	CA
<b>City:</b>	Berkeley	<b>Postal Zip:</b>	94710
<b>Program Element:</b>	4200 - HMBP	<b>Postal Address:</b>	2741 8th Street
<b>Billing Status:</b>	01 - ACTIVE, CUPA	<b>Postal Address 2:</b>	
<b>Owner:</b>	Adams & Chittenden Scientific Glass Cooperative Corp.s	<b>Postal State:</b>	CA
<b>City:</b>	Berkeley	<b>Postal Zip:</b>	94710

<a href="#">39</a>	1 of 1	ENE	0.14 / 761.28	46.45 / 15	THE BEANERY 2545 9TH STREET #C BERKELEY CA 94710	EMISSIONS
--------------------	--------	-----	---------------	------------	--	-----------

**1996 Toxic Data**

<b>Facility ID:</b>	9578	<b>COID:</b>	ALA
<b>Facility SIC Code:</b>	2095	<b>DISN:</b>	BAY AREA AQMD
<b>CO:</b>	1	<b>CHAPIS:</b>	
<b>Air Basin:</b>	SF	<b>CERR Code:</b>	
<b>District:</b>	BA		
<b>TS:</b>			
<b>Health Risk Asmt:</b>			
<b>Non-Cancer Chronic Haz Ind:</b>			
<b>Non-Cancer Acute Haz Ind:</b>			

**1997 Toxic Data**

<b>Facility ID:</b>	9578	<b>COID:</b>	ALA
<b>Facility SIC Code:</b>	2095	<b>DISN:</b>	BAY AREA AQMD
<b>CO:</b>	1	<b>CHAPIS:</b>	
<b>Air Basin:</b>	SF	<b>CERR Code:</b>	
<b>District:</b>	BA		
<b>TS:</b>			

Map Key	Number of Records	Direction	Distance (mi/ft)	Elev/Diff (ft)	Site	DB
---------	-------------------	-----------	------------------	----------------	------	----

Health Risk Asmt:  
 Non-Cancer Chronic Haz Ind:  
 Non-Cancer Acute Haz Ind:

1998 Toxic Data

Facility ID:	9578	COID:	ALA
Facility SIC Code:	2095	DISN:	BAY AREA AQMD
CO:	1	CHAPIS:	
Air Basin:	SF	CERR Code:	
District:	BA		
TS:			

Health Risk Asmt:  
 Non-Cancer Chronic Haz Ind:  
 Non-Cancer Acute Haz Ind:

<a href="#">40</a>	1 of 2	SE	0.15 / 793.04	33.77 / 2	THE PROFESSIONAL TREE CARE COMPANY 830 Grayson ST CA	BERKELEY CUPA
--------------------	--------	----	---------------	-----------	--	------------------

Facility ID: FA0000713

Additional Information

Program Element:	SW02 - STORMWATER	Postal Address:	2828 8th Street
Billing Status:	01 - ACTIVE, CUPA	Postal Address 2:	
Owner:	Brian Fenske	Postal State:	CA
City:	BERKELEY	Postal Zip:	94710
Program Element:	4400 - HAZ WASTE GENERATOR	Postal Address:	2828 8th Street
Billing Status:	01 - ACTIVE, CUPA	Postal Address 2:	
Owner:	Brian Fenske	Postal State:	CA
City:	BERKELEY	Postal Zip:	94710
Program Element:	4200 - HMBP	Postal Address:	2828 8th Street
Billing Status:	01 - ACTIVE, CUPA	Postal Address 2:	
Owner:	Brian Fenske	Postal State:	CA
City:	BERKELEY	Postal Zip:	94710

<a href="#">40</a>	2 of 2	SE	0.15 / 793.04	33.77 / 2	ARBORICULTURAL SPECIALTIES INC 830 GRAYSON ST BERKELEY CA 94710-2616	RCRA NON GEN
--------------------	--------	----	---------------	-----------	--	-----------------

EPA Handler ID: CAL000273418  
 Gen Status Universe: No Report  
 Contact Name: PAMELA LLEWELLYN  
 Contact Address: 2828 8TH ST , , BERKELEY , CA, 94710 ,  
 Contact Phone No and Ext: 510-316-8932  
 Contact Email: PAMELA@PROFESSIONALTREECARE.COM  
 Contact Country:  
 County Name: ALAMEDA  
 EPA Region: 09  
 Land Type:  
 Receive Date: 20030721

Violation/Evaluation Summary

Note: NO RECORDS: As of May 2020, there are no Compliance Monitoring and Enforcement (violation) records associated with this facility (EPA ID).

Handler Summary

Map Key	Number of Records	Direction	Distance (mi/ft)	Elev/Diff (ft)	Site	DB
---------	-------------------	-----------	------------------	----------------	------	----

**Importer Activity:** No  
**Mixed Waste Generator:** No  
**Transporter Activity:** No  
**Transfer Facility:** No  
**Onsite Burner Exemption:** No  
**Furnace Exemption:** No  
**Underground Injection Activity:** No  
**Commercial TSD:** No  
**Used Oil Transporter:** No  
**Used Oil Transfer Facility:** No  
**Used Oil Processor:** No  
**Used Oil Refiner:** No  
**Used Oil Burner:** No  
**Used Oil Market Burner:** No  
**Used Oil Spec Marketer:** No

**Hazardous Waste Handler Details**

**Sequence No:** 1  
**Receive Date:** 20030721  
**Handler Name:** ARBORICULTURAL SPECIALTIES INC  
**Source Type:** Implementer  
**Federal Waste Generator Code:** N  
**Generator Code Description:** Not a Generator, Verified

**Owner/Operator Details**

<b>Owner/Operator Ind:</b>	Current Operator	<b>Street No:</b>	
<b>Type:</b>	Other	<b>Street 1:</b>	2828 8TH ST
<b>Name:</b>	PAMELA LLEWELLYN	<b>Street 2:</b>	
<b>Date Became Current:</b>		<b>City:</b>	BERKELEY
<b>Date Ended Current:</b>		<b>State:</b>	CA
<b>Phone:</b>	510-316-8932	<b>Country:</b>	
<b>Source Type:</b>	Implementer	<b>Zip Code:</b>	94710

<b>Owner/Operator Ind:</b>	Current Owner	<b>Street No:</b>	
<b>Type:</b>	Other	<b>Street 1:</b>	2828 8TH ST
<b>Name:</b>	ARBORICULTURAL SPECIALTIES INC	<b>Street 2:</b>	
<b>Date Became Current:</b>		<b>City:</b>	BERKELEY
<b>Date Ended Current:</b>		<b>State:</b>	CA
<b>Phone:</b>	510-549-3954	<b>Country:</b>	
<b>Source Type:</b>	Implementer	<b>Zip Code:</b>	94710

<a href="#">41</a>	1 of 1	<b>NNE</b>	<b>0.15 / 802.26</b>	<b>36.67 / 5</b>	<b>Acrokin Engineering Inc. 2437 Sixth ST CA</b>	<b>BERKELEY CUPA</b>
--------------------	--------	------------	----------------------	------------------	--	----------------------

**Facility ID:** FA0001276

**Additional Information**

<b>Program Element:</b>	4400 - HAZ WASTE GENERATOR	<b>Postal Address:</b>	2437 Sixth Street
<b>Billing Status:</b>	02 - INACTIVE, NON-BILLABLE	<b>Postal Address 2:</b>	
<b>Owner:</b>	Phillip Leroux	<b>Postal State:</b>	CA
<b>City:</b>	BERKELEY	<b>Postal Zip:</b>	94710

<a href="#">42</a>	1 of 1	<b>ESE</b>	<b>0.16 / 837.08</b>	<b>36.08 / 4</b>	<b>HEINZ/GRAYSON PLUME 7TH STREET AND GRAYSON STREET BERKELEY CA 94710</b>	<b>RESPONSE</b>
--------------------	--------	------------	----------------------	------------------	--	-----------------

**Estor/EPA ID:** 60000399  
**Site Code:**

**Permit Renewal Lead:**  
**Project Manager:**

Map Key	Number of Records	Direction	Distance (mi/ft)	Elev/Diff (ft)	Site	DB
<b>Nat Priority List:</b>	NO				<b>Supervisor:</b>	
<b>Acres:</b>	15.1 ACRES				<b>Public Partici Splst:</b>	
<b>Special Program:</b>					<b>Census Tract:</b>	6001422000
<b>Funding:</b>	RESPONSIBLE PARTY				<b>County:</b>	ALAMEDA
<b>Assembly District:</b>	15				<b>Latitude:</b>	37.853889443318
<b>Senate District:</b>	09				<b>Longitude:</b>	-122.293226303315
<b>School District:</b>						
<b>APN:</b>		53-1655-2-2, 53-1655-3-15, 53-1655-8, 53-1655-9				
<b>Cleanup Status:</b>		REFER: RWQCB AS OF 6/27/2007				
<b>Cleanup Oversight Agencies:</b>		BERKELEY, CITY OF;DTSC - SITE CLEANUP PROGRAM - LEAD AGENCY;RWQCB 2 - SAN FRANCISCO BAY				
<b>Site Type:</b>		STATE RESPONSE OR NPL				
<b>Office:</b>		CLEANUP BERKELEY				
<b>Past Use that Caused Contam:</b>		UNKNOWN				
<b>Potential Media Affected:</b>		OTHER GROUNDWATER AFFECTED (USES OTHER THAN DRINKING WATER), SOIL				
<b>Potential Contamin of Concern:</b>						

METALS, POLYCHLORINATED BIPHENYLS (PCBS), VOLATILE ORGANICS (8260B VOCS)

#### Site History:

The Hall-Scott Motor Car Company began manufacturing automobiles at the Berkeley Industrial Court/Temescal Business Center property in 1910. This same company overhauled and rebuilt large marine engines at the property during World War II in support of the war effort. Limited information is available regarding site uses between 1945 and 1967. In 1967, Airco purchased the property for storage of old equipment, spent dolomite, and neutralized chemical metal etching waste prior to disposal. In 1978, the site was divided into two properties: 2850 7th Street and 729 Heinz Avenue. The Berkeley Industrial Court, a multi-tenant rental complex, currently occupies the 729 Heinz Avenue property. The Temescal Business Center, a multi-tenant industrial complex, currently occupies the 2850 7th Street property.

From 1968 to 1990, solvent-based adhesives were manufactured at the National Starch and Chemical Company's 742 Grayson Street facility using toluene, hexane, acetone, and 1,1,1-TCA. Beginning in 1980, water-based adhesive was manufactured at the 800 Grayson Street property, which was previously used as a lumber distribution warehouse.

The source of contaminants in groundwater beneath the sites has not been determined.

**Status:** REFER: RWQCB  
**Program Type:** STATE RESPONSE  
**CalEnviroScreen Score:** 76-80%  
**Summary Link:** [http://www.envirostor.dtsc.ca.gov/public/profile\\_report?global\\_id=60000399](http://www.envirostor.dtsc.ca.gov/public/profile_report?global_id=60000399)

#### Completed Activities

**Title:** Site Screening  
**Title Link:** [http://www.envirostor.dtsc.ca.gov/public/final\\_documents2?global\\_id=60000399&doc\\_id=6012972](http://www.envirostor.dtsc.ca.gov/public/final_documents2?global_id=60000399&doc_id=6012972)  
**Area Name:** National Starch and Chemical Company  
**Area Link:** [http://www.envirostor.dtsc.ca.gov/public/profile\\_report?global\\_id=60000399&ou\\_id=1000279&hideside=True&printerfriendly=True](http://www.envirostor.dtsc.ca.gov/public/profile_report?global_id=60000399&ou_id=1000279&hideside=True&printerfriendly=True)

**Sub Area:**  
**Sub Area Link:**  
**Document Type:** Site Screening  
**Date Completed:** 11/12/2004  
**Comments:** Site screening concluded that chlorinated solvents were present in groundwater beneath the National Starch site. The City of Berkeley has overseen sampling at the site in an effort to characterize the occurrence of chlorinated solvents in area groundwater.

**Title:** Site Screening  
**Title Link:** [http://www.envirostor.dtsc.ca.gov/public/final\\_documents2?global\\_id=60000399&doc\\_id=6012976](http://www.envirostor.dtsc.ca.gov/public/final_documents2?global_id=60000399&doc_id=6012976)  
**Area Name:** Temescal Business Center  
**Area Link:** [http://www.envirostor.dtsc.ca.gov/public/profile\\_report?global\\_id=60000399&ou\\_id=1000281&hideside=True&printerfriendly=True](http://www.envirostor.dtsc.ca.gov/public/profile_report?global_id=60000399&ou_id=1000281&hideside=True&printerfriendly=True)

**Sub Area:**  
**Sub Area Link:**  
**Document Type:** Site Screening  
**Date Completed:** 2/15/2005  
**Comments:** Site screening determined that historic site uses had included automobile manufacturing, rebuilding of marine engines, and storage of chemical metal etching waste. The City of Berkeley has overseen sampling at the site in an effort to characterize the occurrence of chlorinated solvents in area groundwater.

**Title:** Preliminary Assessment Report  
**Title Link:**

Map Key	Number of Records	Direction	Distance (mi/ft)	Elev/Diff (ft)	Site	DB
<b>Area Name:</b>		Berkeley Industrial Court				
<b>Area Link:</b>		http://www.envirostor.dtsc.ca.gov/public/profile_report?global_id=60000399&ou_id=1000280&hideside=True&printerfriendly=True				
<b>Sub Area:</b>						
<b>Sub Area Link:</b>						
<b>Document Type:</b>		Preliminary Assessment Report				
<b>Date Completed:</b>		4/1/1986				
<b>Comments:</b>		Confirmed DHS Preliminary Assessment information. Nine samples taken.				
<b>Title:</b>		Discovery				
<b>Title Link:</b>						
<b>Area Name:</b>		Berkeley Industrial Court				
<b>Area Link:</b>		http://www.envirostor.dtsc.ca.gov/public/profile_report?global_id=60000399&ou_id=1000280&hideside=True&printerfriendly=True				
<b>Sub Area:</b>						
<b>Sub Area Link:</b>						
<b>Document Type:</b>		* Discovery				
<b>Date Completed:</b>		9/26/1981				
<b>Comments:</b>		Facility identified from EPA Superfund list.				
<b>Title:</b>		Site Screening				
<b>Title Link:</b>		http://www.envirostor.dtsc.ca.gov/public/final_documents2?global_id=60000399&doc_id=6012971				
<b>Area Name:</b>		Berkeley Industrial Court				
<b>Area Link:</b>		http://www.envirostor.dtsc.ca.gov/public/profile_report?global_id=60000399&ou_id=1000280&hideside=True&printerfriendly=True				
<b>Sub Area:</b>						
<b>Sub Area Link:</b>						
<b>Document Type:</b>		Site Screening				
<b>Date Completed:</b>		2/15/2005				
<b>Comments:</b>		Site screening determined that PCBs, lead, nickel, and petroleum hydrocarbons had previously been detected in soil samples collected from the Berkeley Industrial Court site. The City of Berkeley has overseen sampling at the site in an effort to characterize chlorinated solvent occurrence in area groundwater.				

[43](#)    1 of 3    **ENE**    **0.16 / 843.33**    **48.70 / 17**    **ION SYSTEMS, INC.**  
**1005 PARKER ST**  
**CA**    **BERKELEY CUPA**

**Facility ID:** FA0000128

**Additional Information**

<b>Program Element:</b>	4400 - HAZ WASTE GENERATOR	<b>Postal Address:</b>	1005 PARKER STREET
<b>Billing Status:</b>	02 - INACTIVE, NON-BILLABLE	<b>Postal Address 2:</b>	
<b>Owner:</b>	FRANK SCHNEIDER, PRES. & CEO	<b>Postal State:</b>	CA
<b>City:</b>	Berkeley	<b>Postal Zip:</b>	94710
<b>Program Element:</b>	4200 - HMBP	<b>Postal Address:</b>	1005 PARKER STREET
<b>Billing Status:</b>	02 - INACTIVE, NON-BILLABLE	<b>Postal Address 2:</b>	
<b>Owner:</b>	FRANK SCHNEIDER, PRES. & CEO	<b>Postal State:</b>	CA
<b>City:</b>	Berkeley	<b>Postal Zip:</b>	94710

[43](#)    2 of 3    **ENE**    **0.16 / 843.33**    **48.70 / 17**    **Steep Hill Labs**  
**1005 Parker St**  
**CA**    **BERKELEY CUPA**

**Facility ID:** FA0001173

**Additional Information**

<b>Program Element:</b>	4200 - HMBP	<b>Postal Address:</b>	1005 Parker Street
<b>Billing Status:</b>	02 - INACTIVE, NON-BILLABLE	<b>Postal Address 2:</b>	
<b>Owner:</b>	Steep Hill Inc.	<b>Postal State:</b>	CA
<b>City:</b>	(none)	<b>Postal Zip:</b>	94710
<b>Program Element:</b>	4400 - HAZ WASTE GENERATOR	<b>Postal Address:</b>	1005 Parker Street

Map Key	Number of Records	Direction	Distance (mi/ft)	Elev/Diff (ft)	Site	DB
---------	-------------------	-----------	------------------	----------------	------	----

<b>Billing Status:</b>	02 - INACTIVE, NON-BILLABLE	<b>Postal Address 2:</b>	
<b>Owner:</b>	Steep Hill Inc.	<b>Postal State:</b>	CA
<b>City:</b>	(none)	<b>Postal Zip:</b>	94710

<a href="#">43</a>	3 of 3	<b>ENE</b>	<b>0.16 / 843.33</b>	<b>48.70 / 17</b>	<b>STEEP HILL LABS INC 1005 PARKER ST BERKELEY CA 94710</b>	<b>RCRA NON GEN</b>
--------------------	--------	------------	----------------------	-------------------	---	-------------------------

**EPA Handler ID:** CAL000403406  
**Gen Status Universe:** No Report  
**Contact Name:** PHIFE BLACKWELDER  
**Contact Address:** 2448 , 6TH ST , , BERKELEY , CA, 94710 , US  
**Contact Phone No and Ext:** 415-640-4489  
**Contact Email:** PHIFE.BLACK@STEEPHILL.COM  
**Contact Country:** US  
**County Name:** ALAMEDA  
**EPA Region:** 09  
**Land Type:** Private  
**Receive Date:** 20200306

**Violation/Evaluation Summary**

**Note:** NO RECORDS: As of May 2020, there are no Compliance Monitoring and Enforcement (violation) records associated with this facility (EPA ID).

**Handler Summary**

**Importer Activity:** No  
**Mixed Waste Generator:** No  
**Transporter Activity:** No  
**Transfer Facility:** No  
**Onsite Burner Exemption:** No  
**Furnace Exemption:** No  
**Underground Injection Activity:** No  
**Commercial TSD:** No  
**Used Oil Transporter:** No  
**Used Oil Transfer Facility:** No  
**Used Oil Processor:** No  
**Used Oil Refiner:** No  
**Used Oil Burner:** No  
**Used Oil Market Burner:** No  
**Used Oil Spec Marketer:** No

**Hazardous Waste Handler Details**

**Sequence No:** 1  
**Receive Date:** 20150102  
**Handler Name:** STEEP HILL LABS INC  
**Source Type:** Implementer  
**Federal Waste Generator Code:** N  
**Generator Code Description:** Not a Generator, Verified

**Hazardous Waste Handler Details**

**Sequence No:** 1  
**Receive Date:** 20200306  
**Handler Name:** STEEP HILL LABS INC  
**Source Type:** Deactivation  
**Federal Waste Generator Code:** N  
**Generator Code Description:** Not a Generator, Verified

**Owner/Operator Details**

<b>Owner/Operator Ind:</b>	Current Owner	<b>Street No:</b>	2448
<b>Type:</b>	Private	<b>Street 1:</b>	6TH ST
<b>Name:</b>	STEEP HILL LABS INC	<b>Street 2:</b>	
<b>Date Became Current:</b>		<b>City:</b>	BERKELEY
<b>Date Ended Current:</b>		<b>State:</b>	CA
<b>Phone:</b>	510-562-7400	<b>Country:</b>	US
<b>Source Type:</b>	Deactivation	<b>Zip Code:</b>	94710

<b>Owner/Operator Ind:</b>	Current Operator	<b>Street No:</b>	2448
<b>Type:</b>	Private	<b>Street 1:</b>	6TH ST
<b>Name:</b>	STEEP HILL LABS INC	<b>Street 2:</b>	
<b>Date Became Current:</b>		<b>City:</b>	BERKELEY
<b>Date Ended Current:</b>		<b>State:</b>	CA
<b>Phone:</b>	510-562-7400	<b>Country:</b>	US
<b>Source Type:</b>	Deactivation	<b>Zip Code:</b>	94710

<b>Owner/Operator Ind:</b>	Current Owner	<b>Street No:</b>	
<b>Type:</b>	Other	<b>Street 1:</b>	1005 PARKER STREET
<b>Name:</b>	MULTIPLE SHAREHOLDERS	<b>Street 2:</b>	
<b>Date Became Current:</b>		<b>City:</b>	BERKELEY
<b>Date Ended Current:</b>		<b>State:</b>	CA
<b>Phone:</b>	510-562-7400	<b>Country:</b>	
<b>Source Type:</b>	Implementer	<b>Zip Code:</b>	94710

<b>Owner/Operator Ind:</b>	Current Operator	<b>Street No:</b>	
<b>Type:</b>	Other	<b>Street 1:</b>	1005 PARKER STREET
<b>Name:</b>	GRACE GAMALONG	<b>Street 2:</b>	
<b>Date Became Current:</b>		<b>City:</b>	BERKELEY
<b>Date Ended Current:</b>		<b>State:</b>	CA
<b>Phone:</b>	510-562-7400	<b>Country:</b>	
<b>Source Type:</b>	Implementer	<b>Zip Code:</b>	94710

**Historical Handler Details**

<b>Receive Dt:</b>	20150102
<b>Generator Code Description:</b>	Not a Generator, Verified
<b>Handler Name:</b>	STEEP HILL LABS INC

<a href="#">44</a>	1 of 3	NE	0.16 / 863.76	47.12 / 15	<b>CONSOLIDATED FREIGHTWAYS 2515 9TH ST BERKELEY CA 94710</b>	LUST
--------------------	--------	----	---------------	------------	---	------

<b>Global ID:</b>	T0600100407	<b>County:</b>	ALAMEDA
<b>Status:</b>	COMPLETED - CASE CLOSED	<b>Latitude:</b>	37.860187
<b>Status Date:</b>	3/20/1997	<b>Longitude:</b>	-122.291208
<b>Case Type:</b>	LUST CLEANUP SITE		
<b>Date Source:</b>	LUST Cleanup Sites from GeoTracker Search; LUST Cleanup Sites from GeoTracker Cleanup Sites Data Download		

**LUST Cleanup Sites from GeoTracker Cleanup Sites Data Download - Facilities Detail**

<b>RB Case No:</b>	01-0448	<b>Potential COC:</b>	Diesel
<b>Local Case No:</b>	01-0448	<b>How Discovered:</b>	Tank Closure
<b>Begin Date:</b>	12/10/1990	<b>Stop Method:</b>	
<b>Lead Agency:</b>	BERKELEY, CITY OF	<b>Stop Description:</b>	
<b>Local Agency:</b>	BERKELEY, CITY OF	<b>Case Worker:</b>	GAF
<b>CUF Case:</b>	YES	<b>File Location:</b>	
<b>Potential Media of Concern:</b>	Other Groundwater (uses other than drinking water)		
<b>How Discovered Description:</b>			
<b>Calwater Watershed Name:</b>	Bay Bridges - Berkeley (203.30)		
<b>DWR GW Subbasin Name:</b>	Santa Clara Valley - East Bay Plain (2-009.04)		
<b>Disadvantaged Community:</b>			
<b>Site History:</b>			

Map Key	Number of Records	Direction	Distance (mi/ft)	Elev/Diff (ft)	Site	DB
---------	-------------------	-----------	------------------	----------------	------	----

**Regulatory Activity**

**Action Type:** ENFORCEMENT  
**Date :** 3/20/1997  
**Action:** Closure/No Further Action Letter

**Action Type:** Other  
**Date :** 12/10/1990  
**Action:** Leak Stopped

**Action Type:** Other  
**Date :** 12/10/1990  
**Action:** Leak Reported

**Action Type:** Other  
**Date :** 12/10/1990  
**Action:** Leak Discovery

**Regulatory Contacts**

<b>Contact Type:</b>	Regional Board Caseworker	<b>Address:</b>	1515 CLAY ST SUITE 1400
<b>Contact Name:</b>	Regional Water Board	<b>Email:</b>	
<b>City:</b>	OAKLAND	<b>Phone No:</b>	
<b>Organization Name:</b>	SAN FRANCISCO BAY RWQCB (REGION 2)		

<b>Contact Type:</b>	Local Agency Caseworker	<b>Address:</b>	2118 MILVIA STREET 3RD FLOOR
<b>Contact Name:</b>	GEOFFERY FIEDLER	<b>Email:</b>	gfiedler@ci.berkeley.ca.us
<b>City:</b>	BERKELEY	<b>Phone No:</b>	
<b>Organization Name:</b>	BERKELEY, CITY OF		

**Status History**

**Status:** Completed - Case Closed  
**Status Date:** 3/20/1997

**Status:** Open - Site Assessment  
**Status Date:** 7/26/1993

**Status:** Open - Site Assessment  
**Status Date:** 3/22/1991

**Status:** Open - Case Begin Date  
**Status Date:** 12/10/1990

**LUST Sites from GeoTracker Search - Regulatory Profile (as of Feb 24, 2020)**

<b>Site Facility Name:</b>	CONSOLIDATED FREIGHTWAYS	<b>Potential COC:</b>	DIESEL
<b>Site Facility Type:</b>	LUST CLEANUP SITE	<b>Facility Type:</b>	
<b>Cleanup Status:</b>	COMPLETED - CASE CLOSED	<b>Composting Method:</b>	
<b>Project Status:</b>		<b>Address:</b>	2515 9TH ST
<b>WDR Place Type:</b>		<b>City:</b>	BERKELEY
<b>WDR File:</b>		<b>Zip:</b>	94710
<b>WDR Order:</b>		<b>County:</b>	ALAMEDA
<b>CUF Priority Assig:</b>	D	<b>CUF Claim:</b>	2455
<b>CUF Amount Paid:</b>	\$218,176		
<b>File Location:</b>			
<b>Designated Beneficial Use:</b>	MUN, AGR, IND, PROC		
<b>Project Oversight Agencies:</b>			
<b>Report Link:</b>	<a href="https://geotracker.waterboards.ca.gov/profile_report?global_id=T0600100407">https://geotracker.waterboards.ca.gov/profile_report?global_id=T0600100407</a>		
<b>Cleanup Status Detail:</b>	COMPLETED - CASE CLOSED AS OF 3/20/1997		
<b>Cleanup History Link:</b>	<a href="https://geotracker.waterboards.ca.gov/profile_report_include?global_id=T0600100407&amp;tabname=regulatoryhistory">https://geotracker.waterboards.ca.gov/profile_report_include?global_id=T0600100407&amp;tabname=regulatoryhistory</a>		
<b>Potential Media of Concern:</b>	OTHER GROUNDWATER (USES OTHER THAN DRINKING WATER)		
<b>User Defined Beneficial Use:</b>			
<b>DWR GW Sub Basin:</b>	Santa Clara Valley - East Bay Plain (2-009.04)		



Map Key	Number of Records	Direction	Distance (mi/ft)	Elev/Diff (ft)	Site	DB
---------	-------------------	-----------	------------------	----------------	------	----

**Calwater Watershed Name:** Bay Bridges - Berkeley (203.30)

**Post Closure Site Management:**

**Future Land Use:**

**Cleanup Oversight Agencies:** BERKELEY, CITY OF (LEAD) - CASE #: 01-0448  
CASEWORKER: GEOFFERY FIEDLER  
SAN FRANCISCO BAY RWQCB (REGION 2) - CASE #: 01-0448  
CASEWORKER: Regional Water Board

**Gndwater Monitoring Freque:**

**Designated Beneficial Use Desc:** Municipal and Domestic Supply, Agricultural Supply, Industrial Service Supply, Industrial Process Supply

**Site History:**

No site history available

**LUST Sites from GeoTracker Search - Cleanup Status History (as of Feb 24, 2020)**

**Status:** Completed - Case Closed  
**Date :** 3/20/1997

**Status:** Open - Site Assessment  
**Date :** 7/26/1993

**Status:** Open - Site Assessment  
**Date :** 3/22/1991

**Status:** Open - Case Begin Date  
**Date :** 12/10/1990

**LUST Sites from GeoTracker Search - Regulatory Activities (as of Feb 24, 2020)**

**Action Type:** Other Regulatory Actions  
**Action Date:** 3/20/1997  
**Received Issue Date:** 3/20/1997  
**Action:** Closure/No Further Action Letter  
**Doc Link:** [https://geotracker.waterboards.ca.gov/view\\_documents?global\\_id=T0600100407&enforcement\\_id=6059078&temptable=ENFORCEMENT](https://geotracker.waterboards.ca.gov/view_documents?global_id=T0600100407&enforcement_id=6059078&temptable=ENFORCEMENT)

**Title Description Comments:**

Case Closure Letter

**Action Type:** Leak Action  
**Action Date:** 12/10/1990  
**Received Issue Date:**  
**Action:** Leak Discovery  
**Doc Link:**  
**Title Description Comments:**

**Action Type:** Leak Action  
**Action Date:** 12/10/1990  
**Received Issue Date:**  
**Action:** Leak Stopped  
**Doc Link:**  
**Title Description Comments:**

**Action Type:** Leak Action  
**Action Date:** 12/10/1990  
**Received Issue Date:**  
**Action:** Leak Reported  
**Doc Link:**  
**Title Description Comments:**

**LUST Sites from GeoTracker Search - Documents (as of Feb 24, 2020)**

Map Key	Number of Records	Direction	Distance (mi/ft)	Elev/Diff (ft)	Site	DB
---------	-------------------	-----------	------------------	----------------	------	----

**Document Type:** Site Documents  
**Document Date:** 3/20/1997  
**Type:** CLOSURE/NO FURTHER ACTION LETTER  
**Title:** CASE CLOSURE LETTER  
**Title Link:** [https://geotracker.waterboards.ca.gov/view\\_documents?global\\_id=T0600100407&enforcement\\_id=6059078](https://geotracker.waterboards.ca.gov/view_documents?global_id=T0600100407&enforcement_id=6059078)

**Size :**  
**Submitted By:** (REGULATOR)  
**Submitted:**

<a href="#">44</a>	2 of 3	NE	0.16 / 863.76	47.12 / 15	CONSOLIDATED FREIGHTWAYS 2515 9TH STREET BERKELEY CA 94710	HHSS
--------------------	--------	----	---------------	------------	--	------

**County:**  
**Pdf File Url:** <http://geotracker.waterboards.ca.gov/ustpdfs/pdf/00035eb2.pdf>

<a href="#">44</a>	3 of 3	NE	0.16 / 863.76	47.12 / 15	CONSOLIDATED FREIGHTWAYS 2515 9TH STREET BERKELEY CA	HIST TANK
--------------------	--------	----	---------------	------------	--	-----------

**Owner Name:** CONSOLIDATED FREIGHTWAYS  
**Owner Street:** 175 LINFIELD DRIVE  
**Owner City:** MENLO PARK  
**Owner State:** CA  
**Owner Zip:** 94025

**No of Containers:** 4  
**County:** ALAMEDA  
**Facility State:** CA  
**Facility Zip:** 94710

<a href="#">45</a>	1 of 1	NE	0.17 / 875.76	43.32 / 12	CITY OF BERKELEY FIRESTATION #1 2442 Eighth ST CA	BERKELEY CUPA
--------------------	--------	----	---------------	------------	--	---------------

**Facility ID:** FA0000314

**Additional Information**

<b>Program Element:</b> SW02 - STORMWATER <b>Billing Status:</b> 01 - ACTIVE, CUPA <b>Owner:</b> City of Berkeley <b>City:</b> BERKELEY	<b>Postal Address:</b> 1326 Allston Way <b>Postal Address 2:</b> <b>Postal State:</b> CA <b>Postal Zip:</b> 94702
<b>Program Element:</b> 4200 - HMBP <b>Billing Status:</b> 01 - ACTIVE, CUPA <b>Owner:</b> City of Berkeley <b>City:</b> BERKELEY	<b>Postal Address:</b> 1326 Allston Way <b>Postal Address 2:</b> <b>Postal State:</b> CA <b>Postal Zip:</b> 94702

<a href="#">46</a>	1 of 2	ESE	0.17 / 877.45	38.52 / 7	TIPPETT STUDIO INC. 914 Grayson ST CA	BERKELEY CUPA
--------------------	--------	-----	---------------	-----------	---	---------------

**Facility ID:** FA0000187

**Additional Information**

<b>Program Element:</b> SW02 - STORMWATER <b>Billing Status:</b> 01 - ACTIVE, CUPA <b>Owner:</b> PHIL TIPPETT & JULES ROMAN TIPPETT <b>City:</b> BERKELEY	<b>Postal Address:</b> 2741 TENTH ST <b>Postal Address 2:</b> <b>Postal State:</b> CA <b>Postal Zip:</b> 94710
<b>Program Element:</b> 4200 - HMBP <b>Billing Status:</b> 01 - ACTIVE, CUPA <b>Owner:</b> PHIL TIPPETT & JULES ROMAN TIPPETT <b>City:</b> BERKELEY	<b>Postal Address:</b> 2741 TENTH ST <b>Postal Address 2:</b> <b>Postal State:</b> CA <b>Postal Zip:</b> 94710

Map Key	Number of Records	Direction	Distance (mi/ft)	Elev/Diff (ft)	Site	DB
<a href="#">46</a>	2 of 2	ESE	0.17 / 877.45	38.52 / 7	TIPPETT STUDIOS 914 GRAYSON ST BERKELEY CA 94710-0000	RCRA NON GEN

**EPA Handler ID:** CAL000267162  
**Gen Status Universe:** No Report  
**Contact Name:** STEVE GERARDIN  
**Contact Address:** 2741 10TH ST , , BERKELEY , CA, 94710 ,  
**Contact Phone No and Ext:** 510-649-9711  
**Contact Email:** GILX@TIPPETT.COM  
**Contact Country:**  
**County Name:** ALAMEDA  
**EPA Region:** 09  
**Land Type:**  
**Receive Date:** 20030303

#### Violation/Evaluation Summary

**Note:** NO RECORDS: As of May 2020, there are no Compliance Monitoring and Enforcement (violation) records associated with this facility (EPA ID).

#### Handler Summary

**Importer Activity:** No  
**Mixed Waste Generator:** No  
**Transporter Activity:** No  
**Transfer Facility:** No  
**Onsite Burner Exemption:** No  
**Furnace Exemption:** No  
**Underground Injection Activity:** No  
**Commercial TSD:** No  
**Used Oil Transporter:** No  
**Used Oil Transfer Facility:** No  
**Used Oil Processor:** No  
**Used Oil Refiner:** No  
**Used Oil Burner:** No  
**Used Oil Market Burner:** No  
**Used Oil Spec Marketer:** No

#### Hazardous Waste Handler Details

**Sequence No:** 1  
**Receive Date:** 20030303  
**Handler Name:** TIPPETT STUDIOS  
**Source Type:** Implementer  
**Federal Waste Generator Code:** N  
**Generator Code Description:** Not a Generator, Verified

#### Owner/Operator Details

<b>Owner/Operator Ind:</b>	Current Operator	<b>Street No:</b>	
<b>Type:</b>	Other	<b>Street 1:</b>	2741 10TH ST
<b>Name:</b>	STEVE GERARDIN	<b>Street 2:</b>	
<b>Date Became Current:</b>		<b>City:</b>	BERKELEY
<b>Date Ended Current:</b>		<b>State:</b>	CA
<b>Phone:</b>	510-649-9711	<b>Country:</b>	
<b>Source Type:</b>	Implementer	<b>Zip Code:</b>	94710

<b>Owner/Operator Ind:</b>	Current Owner	<b>Street No:</b>	
<b>Type:</b>	Other	<b>Street 1:</b>	2741 10TH ST
<b>Name:</b>	PHIL TIPPETT	<b>Street 2:</b>	
<b>Date Became Current:</b>		<b>City:</b>	BERKELEY
<b>Date Ended Current:</b>		<b>State:</b>	CA

Map Key	Number of Records	Direction	Distance (mi/ft)	Elev/Diff (ft)	Site	DB
Phone: Source Type:	000-000-0000 Implementer				Country: Zip Code: 94710-2634	

<a href="#">47</a>	1 of 1	E	0.17 / 897.73	43.80 / 12	The Acme Bread Company 2730 9th St CA	BERKELEY CUPA
--------------------	--------	---	------------------	---------------	---	------------------

Facility ID: FA0001044

**Additional Information**

Program Element:	4200 - HMBP	Postal Address:	2730 9th Street
Billing Status:	01 - ACTIVE, CUPA	Postal Address 2:	
Owner:	Doughtronics Inc.	Postal State:	CA
City:	(none)	Postal Zip:	94710

<a href="#">48</a>	1 of 1	SE	0.17 / 912.91	35.89 / 4	PACKWORKS LLC 2800 7TH STREET BERKELEY CA 94710	EMISSIONS
--------------------	--------	----	------------------	--------------	---	-----------

**2002 Criteria Data**

Facility ID:	14308	CERR Code:	
Facility SIC Code:	2752	TOGT:	.197
CO:	1	ROGT:	.197
Air Basin:	SF	COT:	
District:	BA	NOXT:	
COID:	ALA	SOXT:	
DISN:	BAY AREA AQMD	PMT:	
CHAPIS:		PM10T:	

**2002 Toxic Data**

Facility ID:	14308	COID:	ALA
Facility SIC Code:	2752	DISN:	BAY AREA AQMD
CO:	1	CHAPIS:	
Air Basin:	SF	CERR Code:	
District:	BA		
TS:			
Health Risk Asmt:			
Non-Cancer Chronic Haz Ind:			
Non-Cancer Acute Haz Ind:			

**2003 Criteria Data**

Facility ID:	14308	CERR Code:	
Facility SIC Code:	2752	TOGT:	.197
CO:	1	ROGT:	.2
Air Basin:	SF	COT:	
District:	BA	NOXT:	
COID:	ALA	SOXT:	
DISN:	BAY AREA AQMD	PMT:	
CHAPIS:		PM10T:	

**2003 Toxic Data**

Facility ID:	14308	COID:	ALA
Facility SIC Code:	2752	DISN:	BAY AREA AQMD
CO:	1	CHAPIS:	
Air Basin:	SF	CERR Code:	

Map Key	Number of Records	Direction	Distance (mi/ft)	Elev/Diff (ft)	Site	DB
---------	-------------------	-----------	------------------	----------------	------	----

District: BA  
 TS:  
 Health Risk Asmt:  
 Non-Cancer Chronic Haz Ind:  
 Non-Cancer Acute Haz Ind:

**2004 Criteria Data**

Facility ID:	14308	CERR Code:	
Facility SIC Code:	2752	TOGT:	.197
CO:	1	ROGT:	.197
Air Basin:	SF	COT:	
District:	BA	NOXT:	
COID:	ALA	SOXT:	
DISN:	BAY AREA AQMD	PMT:	
CHAPIS:		PM10T:	

**2004 Toxic Data**

Facility ID:	14308	COID:	ALA
Facility SIC Code:	2752	DISN:	BAY AREA AQMD
CO:	1	CHAPIS:	
Air Basin:	SF	CERR Code:	
District:	BA		
TS:			
Health Risk Asmt:			
Non-Cancer Chronic Haz Ind:			
Non-Cancer Acute Haz Ind:			

**2005 Criteria Data**

Facility ID:	14308	CERR Code:	
Facility SIC Code:	2752	TOGT:	.197
CO:	1	ROGT:	.197
Air Basin:	SF	COT:	
District:	BA	NOXT:	
COID:	ALA	SOXT:	
DISN:	BAY AREA AQMD	PMT:	
CHAPIS:		PM10T:	

**2005 Toxic Data**

Facility ID:	14308	COID:	ALA
Facility SIC Code:	2752	DISN:	BAY AREA AQMD
CO:	1	CHAPIS:	
Air Basin:	SF	CERR Code:	
District:	BA		
TS:			
Health Risk Asmt:			
Non-Cancer Chronic Haz Ind:			
Non-Cancer Acute Haz Ind:			

**2006 Criteria Data**

Facility ID:	14308	CERR Code:	
Facility SIC Code:	2752	TOGT:	.197
CO:	1	ROGT:	.197
Air Basin:	SF	COT:	
District:	BA	NOXT:	
COID:	ALA	SOXT:	
DISN:	BAY AREA AQMD	PMT:	
CHAPIS:		PM10T:	

Map Key	Number of Records	Direction	Distance (mi/ft)	Elev/Diff (ft)	Site	DB
---------	-------------------	-----------	------------------	----------------	------	----

**2006 Toxic Data**

Facility ID:	14308				COID:	ALA
Facility SIC Code:	2752				DISN:	BAY AREA AQMD
CO:	1				CHAPIS:	
Air Basin:	SF				CERR Code:	
District:	BA					
TS:						
Health Risk Asmt:						
Non-Cancer Chronic Haz Ind:						
Non-Cancer Acute Haz Ind:						

**2008 Criteria Data**

Facility ID:	14308				CERR Code:	
Facility SIC Code:	2752				TOGT:	.197
CO:	1				ROGT:	.197
Air Basin:	SF				COT:	
District:	BA				NOXT:	
COID:	ALA				SOXT:	
DISN:	BAY AREA AQMD				PMT:	
CHAPIS:					PM10T:	

**2008 Toxic Data**

Facility ID:	14308				COID:	ALA
Facility SIC Code:	2752				DISN:	BAY AREA AQMD
CO:	1				CHAPIS:	
Air Basin:	SF				CERR Code:	
District:	BA					
TS:						
Health Risk Asmt:						
Non-Cancer Chronic Haz Ind:						
Non-Cancer Acute Haz Ind:						

**2009 Criteria Data**

Facility ID:	14308				CERR Code:	
Facility SIC Code:	2752				TOGT:	.197
CO:	1				ROGT:	.197
Air Basin:	SF				COT:	
District:	BA				NOXT:	
COID:	ALA				SOXT:	
DISN:	BAY AREA AQMD				PMT:	
CHAPIS:					PM10T:	

**2009 Toxic Data**

Facility ID:	14308				COID:	ALA
Facility SIC Code:	2752				DISN:	BAY AREA AQMD
CO:	1				CHAPIS:	
Air Basin:	SF				CERR Code:	
District:	BA					
TS:						
Health Risk Asmt:						
Non-Cancer Chronic Haz Ind:						
Non-Cancer Acute Haz Ind:						

**2010 Toxic Data**

Facility ID:	14308				COID:	ALA
Facility SIC Code:	2752				DISN:	BAY AREA AQMD

<b>Map Key</b>	<b>Number of Records</b>	<b>Direction</b>	<b>Distance (mi/ft)</b>	<b>Elev/Diff (ft)</b>	<b>Site</b>	<b>DB</b>
<b>CO:</b>	1				<b>CHAPIS:</b>	
<b>Air Basin:</b>	SF				<b>CERR Code:</b>	
<b>District:</b>	BA					
<b>TS:</b>						
<b>Health Risk Asmt:</b>						
<b>Non-Cancer Chronic Haz Ind:</b>						
<b>Non-Cancer Acute Haz Ind:</b>						
<b><u>2011 Criteria Data</u></b>						
<b>Facility ID:</b>	14308				<b>CERR Code:</b>	
<b>Facility SIC Code:</b>	2752				<b>TOGT:</b>	.969
<b>CO:</b>	1				<b>ROGT:</b>	.969
<b>Air Basin:</b>	SF				<b>COT:</b>	
<b>District:</b>	BA				<b>NOXT:</b>	
<b>COID:</b>	ALA				<b>SOXT:</b>	
<b>DISN:</b>	BAY AREA AQMD				<b>PMT:</b>	
<b>CHAPIS:</b>					<b>PM10T:</b>	
<b><u>2011 Toxic Data</u></b>						
<b>Facility ID:</b>	14308				<b>COID:</b>	ALA
<b>Facility SIC Code:</b>	2752				<b>DISN:</b>	BAY AREA AQMD
<b>CO:</b>	1				<b>CHAPIS:</b>	
<b>Air Basin:</b>	SF				<b>CERR Code:</b>	
<b>District:</b>	BA					
<b>TS:</b>						
<b>Health Risk Asmt:</b>						
<b>Non-Cancer Chronic Haz Ind:</b>						
<b>Non-Cancer Acute Haz Ind:</b>						
<b><u>2012 Criteria Data</u></b>						
<b>Facility ID:</b>	14308				<b>CERR Code:</b>	
<b>Facility SIC Code:</b>	2752				<b>TOGT:</b>	.969
<b>CO:</b>	1				<b>ROGT:</b>	.969
<b>Air Basin:</b>	SF				<b>COT:</b>	
<b>District:</b>	BA				<b>NOXT:</b>	
<b>COID:</b>	ALA				<b>SOXT:</b>	
<b>DISN:</b>	BAY AREA AQMD				<b>PMT:</b>	
<b>CHAPIS:</b>					<b>PM10T:</b>	
<b><u>2012 Toxic Data</u></b>						
<b>Facility ID:</b>	14308				<b>COID:</b>	ALA
<b>Facility SIC Code:</b>	2752				<b>DISN:</b>	BAY AREA AQMD
<b>CO:</b>	1				<b>CHAPIS:</b>	
<b>Air Basin:</b>	SF				<b>CERR Code:</b>	
<b>District:</b>	BA					
<b>TS:</b>						
<b>Health Risk Asmt:</b>						
<b>Non-Cancer Chronic Haz Ind:</b>						
<b>Non-Cancer Acute Haz Ind:</b>						
<b><u>2013 Criteria Data</u></b>						
<b>Facility ID:</b>	14308				<b>CERR Code:</b>	
<b>Facility SIC Code:</b>	2752				<b>TOGT:</b>	.969
<b>CO:</b>	1				<b>ROGT:</b>	.969
<b>Air Basin:</b>	SF				<b>COT:</b>	
<b>District:</b>	BA				<b>NOXT:</b>	
<b>COID:</b>	ALA				<b>SOXT:</b>	
<b>DISN:</b>	BAY AREA AQMD				<b>PMT:</b>	

Map Key	Number of Records	Direction	Distance (mi/ft)	Elev/Diff (ft)	Site	DB
---------	-------------------	-----------	------------------	----------------	------	----

CHAPIS: PM10T:

**2013 Toxic Data**

Facility ID:	14308	COID:	ALA
Facility SIC Code:	2752	DISN:	BAY AREA AQMD
CO:	1	CHAPIS:	
Air Basin:	SF	CERR Code:	
District:	BA		
TS:			
Health Risk Asmt:			
Non-Cancer Chronic Haz Ind:			
Non-Cancer Acute Haz Ind:			

**2014 Criteria Data**

Facility ID:	14308	CERR Code:	
Facility SIC Code:	2752	TOGT:	.96917883
CO:	1	ROGT:	
Air Basin:	SF	COT:	
District:	BA	NOXT:	
COID:	ALA	SOXT:	
DISN:	BAY AREA AQMD	PMT:	
CHAPIS:		PM10T:	

**2014 Toxic Data**

Facility ID:	14308	COID:	ALA
Facility SIC Code:	2752	DISN:	BAY AREA AQMD
CO:	1	CHAPIS:	
Air Basin:	SF	CERR Code:	
District:	BA		
TS:			
Health Risk Asmt:			
Non-Cancer Chronic Haz Ind:			
Non-Cancer Acute Haz Ind:			

**2015 Criteria Data**

Facility ID:	14308	CERR Code:	
Facility SIC Code:	2752	TOGT:	.9691789
CO:	1	ROGT:	.9691789
Air Basin:	SF	COT:	
District:	BA	NOXT:	
COID:	ALA	SOXT:	
DISN:	BAY AREA AQMD	PMT:	
CHAPIS:		PM10T:	

**2015 Toxic Data**

Facility ID:	14308	COID:	ALA
Facility SIC Code:	2752	DISN:	BAY AREA AQMD
CO:	1	CHAPIS:	
Air Basin:	SF	CERR Code:	
District:	BA		
TS:			
Health Risk Asmt:			
Non-Cancer Chronic Haz Ind:			
Non-Cancer Acute Haz Ind:			

**2016 Criteria Data**



Map Key	Number of Records	Direction	Distance (mi/ft)	Elev/Diff (ft)	Site	DB
<b>Facility ID:</b>	14308				<b>CERR CODE:</b>	
<b>Facility SIC Code:</b>	2752				<b>TOGT:</b>	.96917883
<b>CO:</b>	1				<b>ROGT:</b>	.96917883
<b>Air Basin:</b>	SF				<b>COT:</b>	
<b>District:</b>	BA				<b>NOXT:</b>	
<b>COID:</b>	ALA				<b>SOXT:</b>	
<b>DISN:</b>	BAY AREA AQMD				<b>PMT:</b>	
<b>CHAPIS:</b>					<b>PM10T:</b>	

2016 Toxic Data

<b>Facility ID:</b>	14308	<b>TS:</b>	
<b>Facility SIC Code:</b>	2752	<b>HRA:</b>	
<b>CERR CODE:</b>		<b>CH Index:</b>	
<b>COID:</b>	ALA	<b>AH Index:</b>	
<b>CO:</b>	1	<b>Air Basin:</b>	SF
<b>DISN:</b>	BAY AREA AQMD	<b>District:</b>	BA
<b>CHAPIS:</b>			

<a href="#">49</a>	1 of 1	ESE	0.17 / 913.40	35.32 / 4	BERKELEY ADVANCED BIOMATERIALS, LLC 2800 SEVENTH ST CA	BERKELEY CUPA
--------------------	--------	-----	---------------	-----------	--	---------------

Facility ID: FA0000442

Additional Information

<b>Program Element:</b>	4400 - HAZ WASTE GENERATOR	<b>Postal Address:</b>	2800 Seventh Street, --
<b>Billing Status:</b>	01 - ACTIVE, CUPA	<b>Postal Address 2:</b>	
<b>Owner:</b>	Mesfin Mengesha	<b>Postal State:</b>	CA
<b>City:</b>	OAKLAND	<b>Postal Zip:</b>	94710
<b>Program Element:</b>	4200 - HMBP	<b>Postal Address:</b>	2800 Seventh Street, --
<b>Billing Status:</b>	01 - ACTIVE, CUPA	<b>Postal Address 2:</b>	
<b>Owner:</b>	Mesfin Mengesha	<b>Postal State:</b>	CA
<b>City:</b>	OAKLAND	<b>Postal Zip:</b>	94710
<b>Program Element:</b>	4400 - HAZ WASTE GENERATOR	<b>Postal Address:</b>	2800 Seventh Street, --
<b>Billing Status:</b>	02 - INACTIVE, NON-BILLABLE	<b>Postal Address 2:</b>	
<b>Owner:</b>	Mesfin Mengesha	<b>Postal State:</b>	CA
<b>City:</b>	OAKLAND	<b>Postal Zip:</b>	94710
<b>Program Element:</b>	4200 - HMBP	<b>Postal Address:</b>	2800 Seventh Street, --
<b>Billing Status:</b>	02 - INACTIVE, NON-BILLABLE	<b>Postal Address 2:</b>	
<b>Owner:</b>	Mesfin Mengesha	<b>Postal State:</b>	CA
<b>City:</b>	OAKLAND	<b>Postal Zip:</b>	94710
<b>Program Element:</b>	GB01 - GREEN BUSINESS	<b>Postal Address:</b>	2800 Seventh Street, --
<b>Billing Status:</b>	02 - INACTIVE, NON-BILLABLE	<b>Postal Address 2:</b>	
<b>Owner:</b>	Mesfin Mengesha	<b>Postal State:</b>	CA
<b>City:</b>	OAKLAND	<b>Postal Zip:</b>	94710

<a href="#">50</a>	1 of 1	NE	0.18 / 929.00	44.28 / 13	BAY BRIDGE CAPITOL-10TH ST, LLC 2437 8TH STREET BERKELEY CA 94710	RCRA NON GEN
--------------------	--------	----	---------------	------------	---	--------------

**EPA Handler ID:** CAC002980757  
**Gen Status Universe:** No Report  
**Contact Name:** ANDREW PUCHOV  
**Contact Address:** 462 HESTER STREET , , SAN LEANDRO , CA, 94577 ,  
**Contact Phone No and Ext:** 510-520-3185  
**Contact Email:** AP@INNOVATIONCONSTRUCTION.NET  
**Contact Country:**

Map Key	Number of Records	Direction	Distance (mi/ft)	Elev/Diff (ft)	Site	DB
---------	-------------------	-----------	------------------	----------------	------	----

**County Name:** ALAMEDA  
**EPA Region:** 09  
**Land Type:**  
**Receive Date:** 20180918

**Violation/Evaluation Summary**

**Note:** NO RECORDS: As of May 2020, there are no Compliance Monitoring and Enforcement (violation) records associated with this facility (EPA ID).

**Handler Summary**

**Importer Activity:** No  
**Mixed Waste Generator:** No  
**Transporter Activity:** No  
**Transfer Facility:** No  
**Onsite Burner Exemption:** No  
**Furnace Exemption:** No  
**Underground Injection Activity:** No  
**Commercial TSD:** No  
**Used Oil Transporter:** No  
**Used Oil Transfer Facility:** No  
**Used Oil Processor:** No  
**Used Oil Refiner:** No  
**Used Oil Burner:** No  
**Used Oil Market Burner:** No  
**Used Oil Spec Marketer:** No

**Hazardous Waste Handler Details**

**Sequence No:** 1  
**Receive Date:** 20180918  
**Handler Name:** BAY BRIDGE CAPITOL-10TH ST, LLC  
**Source Type:** Implementer  
**Federal Waste Generator Code:** N  
**Generator Code Description:** Not a Generator, Verified

**Owner/Operator Details**

<b>Owner/Operator Ind:</b> Current Operator	<b>Street No:</b>
<b>Type:</b> Other	<b>Street 1:</b> 462 HESTER STREET
<b>Name:</b> ANDREW PUCHOV	<b>Street 2:</b>
<b>Date Became Current:</b>	<b>City:</b> SAN LEANDRO
<b>Date Ended Current:</b>	<b>State:</b> CA
<b>Phone:</b> 510-520-3185	<b>Country:</b>
<b>Source Type:</b> Implementer	<b>Zip Code:</b> 94577

<b>Owner/Operator Ind:</b> Current Owner	<b>Street No:</b>
<b>Type:</b> Other	<b>Street 1:</b> P.O. BOX 72402
<b>Name:</b> BAY BRIDGE CAPITOL-10TH ST, LLC	<b>Street 2:</b>
<b>Date Became Current:</b>	<b>City:</b> OAKLAND
<b>Date Ended Current:</b>	<b>State:</b> CA
<b>Phone:</b> 510-520-3185	<b>Country:</b>
<b>Source Type:</b> Implementer	<b>Zip Code:</b> 94710

<a href="#">51</a>	1 of 3	E	0.18 / 930.08	43.99 / 12	CLASSIC ILLUMINATION INC 2743 9TH STREET BERKELEY CA 94710	EMISSIONS
--------------------	--------	---	---------------	------------	--	-----------

**2008 Criteria Data**

Map Key	Number of Records	Direction	Distance (mi/ft)	Elev/Diff (ft)	Site	DB
Facility ID:	5948				CERR Code:	
Facility SIC Code:	3645				TOGT:	.004
CO:	1				ROGT:	.0039516
Air Basin:	SF				COT:	
District:	BA				NOXT:	
COID:	ALA				SOXT:	
DISN:	BAY AREA AQMD				PMT:	
CHAPIS:					PM10T:	

2008 Toxic Data

Facility ID:	5948				COID:	ALA
Facility SIC Code:	3645				DISN:	BAY AREA AQMD
CO:	1				CHAPIS:	
Air Basin:	SF				CERR Code:	
District:	BA					
TS:						
Health Risk Asmt:						
Non-Cancer Chronic Haz Ind:						
Non-Cancer Acute Haz Ind:						

2009 Criteria Data

Facility ID:	5948				CERR Code:	
Facility SIC Code:	3645				TOGT:	.004
CO:	1				ROGT:	.0039516
Air Basin:	SF				COT:	
District:	BA				NOXT:	
COID:	ALA				SOXT:	
DISN:	BAY AREA AQMD				PMT:	
CHAPIS:					PM10T:	

2009 Toxic Data

Facility ID:	5948				COID:	ALA
Facility SIC Code:	3645				DISN:	BAY AREA AQMD
CO:	1				CHAPIS:	
Air Basin:	SF				CERR Code:	
District:	BA					
TS:						
Health Risk Asmt:						
Non-Cancer Chronic Haz Ind:						
Non-Cancer Acute Haz Ind:						

2010 Toxic Data

Facility ID:	5948				COID:	ALA
Facility SIC Code:	3645				DISN:	BAY AREA AQMD
CO:	1				CHAPIS:	
Air Basin:	SF				CERR Code:	
District:	BA					
TS:						
Health Risk Asmt:						
Non-Cancer Chronic Haz Ind:						
Non-Cancer Acute Haz Ind:						

2011 Criteria Data

Facility ID:	5948				CERR Code:	
Facility SIC Code:	3645				TOGT:	.004
CO:	1				ROGT:	.0039516
Air Basin:	SF				COT:	
District:	BA				NOXT:	

Map Key	Number of Records	Direction	Distance (mi/ft)	Elev/Diff (ft)	Site	DB
<b>COID:</b>	ALA			<b>SOXT:</b>		
<b>DISN:</b>	BAY AREA AQMD			<b>PMT:</b>		
<b>CHAPIS:</b>				<b>PM10T:</b>		
<b><u>2011 Toxic Data</u></b>						
<b>Facility ID:</b>	5948			<b>COID:</b>	ALA	
<b>Facility SIC Code:</b>	3645			<b>DISN:</b>	BAY AREA AQMD	
<b>CO:</b>	1			<b>CHAPIS:</b>		
<b>Air Basin:</b>	SF			<b>CERR Code:</b>		
<b>District:</b>	BA					
<b>TS:</b>						
<b>Health Risk Asmt:</b>						
<b>Non-Cancer Chronic Haz Ind:</b>						
<b>Non-Cancer Acute Haz Ind:</b>						
<b><u>2012 Criteria Data</u></b>						
<b>Facility ID:</b>	5948			<b>CERR Code:</b>		
<b>Facility SIC Code:</b>	3645			<b>TOGT:</b>	.004	
<b>CO:</b>	1			<b>ROGT:</b>	.0039516	
<b>Air Basin:</b>	SF			<b>COT:</b>		
<b>District:</b>	BA			<b>NOXT:</b>		
<b>COID:</b>	ALA			<b>SOXT:</b>		
<b>DISN:</b>	BAY AREA AQMD			<b>PMT:</b>		
<b>CHAPIS:</b>				<b>PM10T:</b>		
<b><u>2012 Toxic Data</u></b>						
<b>Facility ID:</b>	5948			<b>COID:</b>	ALA	
<b>Facility SIC Code:</b>	3645			<b>DISN:</b>	BAY AREA AQMD	
<b>CO:</b>	1			<b>CHAPIS:</b>		
<b>Air Basin:</b>	SF			<b>CERR Code:</b>		
<b>District:</b>	BA					
<b>TS:</b>						
<b>Health Risk Asmt:</b>						
<b>Non-Cancer Chronic Haz Ind:</b>						
<b>Non-Cancer Acute Haz Ind:</b>						
<b><u>2013 Criteria Data</u></b>						
<b>Facility ID:</b>	5948			<b>CERR Code:</b>		
<b>Facility SIC Code:</b>	3645			<b>TOGT:</b>	.004	
<b>CO:</b>	1			<b>ROGT:</b>	.0039516	
<b>Air Basin:</b>	SF			<b>COT:</b>		
<b>District:</b>	BA			<b>NOXT:</b>		
<b>COID:</b>	ALA			<b>SOXT:</b>		
<b>DISN:</b>	BAY AREA AQMD			<b>PMT:</b>		
<b>CHAPIS:</b>				<b>PM10T:</b>		
<b><u>2013 Toxic Data</u></b>						
<b>Facility ID:</b>	5948			<b>COID:</b>	ALA	
<b>Facility SIC Code:</b>	3645			<b>DISN:</b>	BAY AREA AQMD	
<b>CO:</b>	1			<b>CHAPIS:</b>		
<b>Air Basin:</b>	SF			<b>CERR Code:</b>		
<b>District:</b>	BA					
<b>TS:</b>						
<b>Health Risk Asmt:</b>						
<b>Non-Cancer Chronic Haz Ind:</b>						
<b>Non-Cancer Acute Haz Ind:</b>						

Map Key	Number of Records	Direction	Distance (mi/ft)	Elev/Diff (ft)	Site	DB
<a href="#">51</a>	2 of 3	E	0.18 / 930.08	43.99 / 12	Panache Lighting 2743 9th St CA	BERKELEY CUPA

Facility ID: FA0001231

**Additional Information**

**Program Element:** 4400 - HAZ WASTE GENERATOR  
**Billing Status:** 01 - ACTIVE, CUPA  
**Owner:** Jana Olson  
**City:** BERKELEY  
**Postal Address:** janaolson@comcast.net  
**Postal Address 2:**  
**Postal State:** CA  
**Postal Zip:** 94710

**Program Element:** 4200 - HMBP  
**Billing Status:** 02 - INACTIVE, NON-BILLABLE  
**Owner:** Jana Olson  
**City:** BERKELEY  
**Postal Address:** janaolson@comcast.net  
**Postal Address 2:**  
**Postal State:** CA  
**Postal Zip:** 94710

<a href="#">51</a>	3 of 3	E	0.18 / 930.08	43.99 / 12	PANACHE LIGHTING INC 2743 9TH ST BERKELEY CA 94710	RCRA NON GEN
--------------------	--------	---	---------------	------------	--	-----------------

**EPA Handler ID:** CAL000438673  
**Gen Status Universe:** No Report  
**Contact Name:** JAUJA OLSON  
**Contact Address:** 2743 9TH ST , , BERKELEY , CA, 94710 ,  
**Contact Phone No and Ext:** 510-204-9375  
**Contact Email:** JAUJAOLSON@COMCAST.NET  
**Contact Country:**  
**County Name:** ALAMEDA  
**EPA Region:** 09  
**Land Type:**  
**Receive Date:** 20180827

**Violation/Evaluation Summary**

**Note:** NO RECORDS: As of May 2020, there are no Compliance Monitoring and Enforcement (violation) records associated with this facility (EPA ID).

**Handler Summary**

**Importer Activity:** No  
**Mixed Waste Generator:** No  
**Transporter Activity:** No  
**Transfer Facility:** No  
**Onsite Burner Exemption:** No  
**Furnace Exemption:** No  
**Underground Injection Activity:** No  
**Commercial TSD:** No  
**Used Oil Transporter:** No  
**Used Oil Transfer Facility:** No  
**Used Oil Processor:** No  
**Used Oil Refiner:** No  
**Used Oil Burner:** No  
**Used Oil Market Burner:** No  
**Used Oil Spec Marketer:** No

**Hazardous Waste Handler Details**

**Sequence No:** 1  
**Receive Date:** 20180827  
**Handler Name:** PANACHE LIGHTING INC  
**Source Type:** Implementer  
**Federal Waste Generator Code:** N

Map Key	Number of Records	Direction	Distance (mi/ft)	Elev/Diff (ft)	Site	DB
---------	-------------------	-----------	------------------	----------------	------	----

Generator Code Description: Not a Generator, Verified

**Owner/Operator Details**

<b>Owner/Operator Ind:</b>	Current Operator	<b>Street No:</b>	
<b>Type:</b>	Other	<b>Street 1:</b>	2743 9TH ST
<b>Name:</b>	JAUJA OLSON	<b>Street 2:</b>	
<b>Date Became Current:</b>		<b>City:</b>	BERKELEY
<b>Date Ended Current:</b>		<b>State:</b>	CA
<b>Phone:</b>	510-204-9375	<b>Country:</b>	
<b>Source Type:</b>	Implementer	<b>Zip Code:</b>	94710

<b>Owner/Operator Ind:</b>	Current Owner	<b>Street No:</b>	
<b>Type:</b>	Other	<b>Street 1:</b>	2645 SHASTA RD
<b>Name:</b>	PANACHE LIGHTING INC	<b>Street 2:</b>	
<b>Date Became Current:</b>		<b>City:</b>	BERKELEY
<b>Date Ended Current:</b>		<b>State:</b>	CA
<b>Phone:</b>	510-334-7136	<b>Country:</b>	
<b>Source Type:</b>	Implementer	<b>Zip Code:</b>	94708

<a href="#">52</a>	1 of 1	<i>E</i>	0.18 / 939.12	46.36 / 15	<b>COBURN CONSTRUCTION 1006 PARDEE ST BERKELEY CA 94704</b>	<b>LUST</b>
--------------------	--------	----------	---------------	------------	---	-------------

<b>Global ID:</b>	T0600100396	<b>County:</b>	ALAMEDA
<b>Status:</b>	COMPLETED - CASE CLOSED	<b>Latitude:</b>	37.856541
<b>Status Date:</b>	10/1/1992	<b>Longitude:</b>	-122.290089
<b>Case Type:</b>	LUST CLEANUP SITE		
<b>Date Source:</b>	LUST Cleanup Sites from GeoTracker Search; LUST Cleanup Sites from GeoTracker Cleanup Sites Data Download		

**LUST Cleanup Sites from GeoTracker Cleanup Sites Data Download - Facilities Detail**

<b>RB Case No:</b>	01-0436	<b>Potential COC:</b>	Gasoline
<b>Local Case No:</b>	01-0436	<b>How Discovered:</b>	Tank Closure
<b>Begin Date:</b>	12/18/1986	<b>Stop Method:</b>	
<b>Lead Agency:</b>	BERKELEY, CITY OF	<b>Stop Description:</b>	
<b>Local Agency:</b>	BERKELEY, CITY OF	<b>Case Worker:</b>	GAF
<b>CUF Case:</b>	YES	<b>File Location:</b>	
<b>Potential Media of Concern:</b>	Other Groundwater (uses other than drinking water)		
<b>How Discovered Description:</b>			
<b>Calwater Watershed Name:</b>	Bay Bridges - Berkeley (203.30)		
<b>DWR GW Subbasin Name:</b>	Santa Clara Valley - East Bay Plain (2-009.04)		
<b>Disadvantaged Community:</b>			
<b>Site History:</b>			

**Regulatory Activity**

<b>Action Type:</b>	ENFORCEMENT
<b>Date :</b>	10/1/1992
<b>Action:</b>	Closure/No Further Action Letter

<b>Action Type:</b>	Other
<b>Date :</b>	12/18/1986
<b>Action:</b>	Leak Reported

<b>Action Type:</b>	Other
<b>Date :</b>	12/18/1986
<b>Action:</b>	Leak Discovery

<b>Action Type:</b>	Other
<b>Date :</b>	12/18/1986
<b>Action:</b>	Leak Stopped

Map Key	Number of Records	Direction	Distance (mi/ft)	Elev/Diff (ft)	Site	DB
---------	-------------------	-----------	------------------	----------------	------	----

**Regulatory Contacts**

<b>Contact Type:</b>	Local Agency Caseworker	<b>Address:</b>	21 18 MILVIA STREET 3RD FLOOR
<b>Contact Name:</b>	GEOFFERY FIEDLER	<b>Email:</b>	gfiedler@ci.berkeley.ca.us
<b>City:</b>	BERKELEY	<b>Phone No:</b>	
<b>Organization Name:</b>	BERKELEY, CITY OF		
<b>Contact Type:</b>	Regional Board Caseworker	<b>Address:</b>	1515 CLAY ST SUITE 1400
<b>Contact Name:</b>	Regional Water Board	<b>Email:</b>	
<b>City:</b>	OAKLAND	<b>Phone No:</b>	
<b>Organization Name:</b>	SAN FRANCISCO BAY RWQCB (REGION 2)		

**Status History**

<b>Status:</b>	Completed - Case Closed
<b>Status Date:</b>	10/1/1992
<b>Status:</b>	Open - Site Assessment
<b>Status Date:</b>	5/14/1987
<b>Status:</b>	Open - Site Assessment
<b>Status Date:</b>	2/4/1987
<b>Status:</b>	Open - Case Begin Date
<b>Status Date:</b>	12/18/1986

**LUST Sites from GeoTracker Search - Regulatory Profile (as of Feb 24, 2020)**

<b>Site Facility Name:</b>	COBURN CONSTRUCTION	<b>Potential COC:</b>	GASOLINE
<b>Site Facility Type:</b>	LUST CLEANUP SITE	<b>Facility Type:</b>	
<b>Cleanup Status:</b>	COMPLETED - CASE CLOSED	<b>Composting Method:</b>	
<b>Project Status:</b>		<b>Address:</b>	1006 PARDEE ST
<b>WDR Place Type:</b>		<b>City:</b>	BERKELEY
<b>WDR File:</b>		<b>Zip:</b>	94704
<b>WDR Order:</b>		<b>County:</b>	ALAMEDA
<b>CUF Priority Assig:</b>	B	<b>CUF Claim:</b>	56
<b>CUF Amount Paid:</b>	\$16,375		
<b>File Location:</b>			
<b>Designated Beneficial Use:</b>	MUN, AGR, IND, PROC		
<b>Project Oversight Agencies:</b>			
<b>Report Link:</b>	<a href="https://geotracker.waterboards.ca.gov/profile_report?global_id=T0600100396">https://geotracker.waterboards.ca.gov/profile_report?global_id=T0600100396</a>		
<b>Cleanup Status Detail:</b>	COMPLETED - CASE CLOSED AS OF 10/1/1992		
<b>Cleanup History Link:</b>	<a href="https://geotracker.waterboards.ca.gov/profile_report_include?global_id=T0600100396&amp;tabname=regulatoryhistory">https://geotracker.waterboards.ca.gov/profile_report_include?global_id=T0600100396&amp;tabname=regulatoryhistory</a>		
<b>Potential Media of Concern:</b>	OTHER GROUNDWATER (USES OTHER THAN DRINKING WATER)		
<b>User Defined Beneficial Use:</b>			
<b>DWR GW Sub Basin:</b>	Santa Clara Valley - East Bay Plain (2-009.04)		
<b>Calwater Watershed Name:</b>	Bay Bridges - Berkeley (203.30)		
<b>Post Closure Site Management:</b>			
<b>Future Land Use:</b>			
<b>Cleanup Oversight Agencies:</b>	BERKELEY, CITY OF (LEAD) - CASE #: 01-0436 CASEWORKER: GEOFFERY FIEDLER SAN FRANCISCO BAY RWQCB (REGION 2) - CASE #: 01-0436 CASEWORKER: Regional Water Board		
<b>Gndwater Monitoring Freque:</b>			
<b>Designated Beneficial Use</b>	Municipal and Domestic Supply, Agricultural Supply, Industrial Service Supply, Industrial Process Supply		
<b>Desc:</b>			
<b>Site History:</b>			

No site history available

**LUST Sites from GeoTracker Search - Cleanup Status History (as of Feb 24, 2020)**

<b>Status:</b>	Completed - Case Closed
<b>Date :</b>	10/1/1992

Map Key	Number of Records	Direction	Distance (mi/ft)	Elev/Diff (ft)	Site	DB
---------	-------------------	-----------	------------------	----------------	------	----

**Status:** Open - Site Assessment  
**Date :** 5/14/1987

**Status:** Open - Site Assessment  
**Date :** 2/4/1987

**Status:** Open - Case Begin Date  
**Date :** 12/18/1986

**LUST Sites from GeoTracker Search - Regulatory Activities (as of Feb 24, 2020)**

**Action Type:** Other Regulatory Actions  
**Action Date:** 10/1/1992  
**Received Issue Date:** 10/1/1992  
**Action:** Closure/No Further Action Letter  
**Doc Link:** [https://geotracker.waterboards.ca.gov/view\\_documents?global\\_id=T0600100396&enforcement\\_id=6059013&temptable=ENFORCEMENT](https://geotracker.waterboards.ca.gov/view_documents?global_id=T0600100396&enforcement_id=6059013&temptable=ENFORCEMENT)

**Title Description Comments:**

Case Closure Letter

**Action Type:** Leak Action  
**Action Date:** 12/18/1986  
**Received Issue Date:**  
**Action:** Leak Discovery  
**Doc Link:**

**Title Description Comments:**

**Action Type:** Leak Action  
**Action Date:** 12/18/1986  
**Received Issue Date:**  
**Action:** Leak Stopped  
**Doc Link:**

**Title Description Comments:**

**Action Type:** Leak Action  
**Action Date:** 12/18/1986  
**Received Issue Date:**  
**Action:** Leak Reported  
**Doc Link:**

**Title Description Comments:**

**LUST Sites from GeoTracker Search - Documents (as of Feb 24, 2020)**

**Document Type:** Site Documents  
**Document Date:** 10/1/1992  
**Size :**  
**Submitted By:** (REGULATOR), DAVID TANOUYE (REGULATOR)  
**Type:** CLOSURE/NO FURTHER ACTION LETTER  
**Title:** CASE CLOSURE LETTER  
**Submitted:**  
**Title Link:** [https://geotracker.waterboards.ca.gov/view\\_documents?global\\_id=T0600100396&enforcement\\_id=6059013](https://geotracker.waterboards.ca.gov/view_documents?global_id=T0600100396&enforcement_id=6059013)

<a href="#">53</a>	1 of 5	ESE	0.18 / 939.15	40.76 / 9	INLITE CORPORATION 939 Grayson ST CA	BERKELEY CUPA
--------------------	--------	-----	---------------	-----------	--	------------------

**Facility ID:** FA0000127

**Additional Information**

**Program Element:** 4400 - HAZ WASTE GENERATOR  
**Postal Address:** 939 Grayson Street



Map Key	Number of Records	Direction	Distance (mi/ft)	Elev/Diff (ft)	Site	DB
<b>Billing Status:</b>	02 - INACTIVE, NON-BILLABLE			<b>Postal Address 2:</b>		
<b>Owner:</b>	D. Craig Belle			<b>Postal State:</b> CA		
<b>City:</b>	BERKELEY			<b>Postal Zip:</b> 94710		
<b>Program Element:</b>	4200 - HMBP			<b>Postal Address:</b> 939 Grayson Street		
<b>Billing Status:</b>	02 - INACTIVE, NON-BILLABLE			<b>Postal Address 2:</b>		
<b>Owner:</b>	D. Craig Belle			<b>Postal State:</b> CA		
<b>City:</b>	BERKELEY			<b>Postal Zip:</b> 94710		

[53](#)    2 of 5    **ESE**    0.18 / 939.15    40.76 / 9    **Flying Moose Manufacturing LLC**  
**939 Grayson St**  
**CA**    **BERKELEY CUPA**

**Facility ID:** FA0001146

**Additional Information**

<b>Program Element:</b>	SW02 - STORMWATER	<b>Postal Address:</b>	939 Grayson St
<b>Billing Status:</b>	01 - ACTIVE, CUPA	<b>Postal Address 2:</b>	
<b>Owner:</b>	Carl Bass	<b>Postal State:</b>	CA
<b>City:</b>	BERKELEY	<b>Postal Zip:</b>	94710-2640
<b>Program Element:</b>	4400 - HAZ WASTE GENERATOR	<b>Postal Address:</b>	939 Grayson St
<b>Billing Status:</b>	01 - ACTIVE, CUPA	<b>Postal Address 2:</b>	
<b>Owner:</b>	Carl Bass	<b>Postal State:</b>	CA
<b>City:</b>	BERKELEY	<b>Postal Zip:</b>	94710-2640
<b>Program Element:</b>	4200 - HMBP	<b>Postal Address:</b>	939 Grayson St
<b>Billing Status:</b>	01 - ACTIVE, CUPA	<b>Postal Address 2:</b>	
<b>Owner:</b>	Carl Bass	<b>Postal State:</b>	CA
<b>City:</b>	BERKELEY	<b>Postal Zip:</b>	94710-2640

[53](#)    3 of 5    **ESE**    0.18 / 939.15    40.76 / 9    **INLITE CORPORATION**  
**939 GRAYSON ST**  
**BERKELEY CA 94710**    **DELISTED HAZ**

**Siteid:** 124365  
**Latitude:** 37.855633  
**Longitude:** -122.291026  
**Original Source:** CHAZ  
**Record Date:** 14-MAR-2017

[53](#)    4 of 5    **ESE**    0.18 / 939.15    40.76 / 9    **INLITE CORPORATION**  
**939 GRAYSON STREET**  
**BERKELEY CA 94710**    **EMISSIONS**

**1987 Criteria Data**

<b>Facility ID:</b>	2967	<b>CERR Code:</b>	
<b>Facility SIC Code:</b>	3645	<b>TOGT:</b>	4.9
<b>CO:</b>	1	<b>ROGT:</b>	1.17155
<b>Air Basin:</b>	SF	<b>COT:</b>	
<b>District:</b>	BA	<b>NOXT:</b>	
<b>COID:</b>	ALA	<b>SOXT:</b>	
<b>DISN:</b>	BAY AREA AQMD	<b>PMT:</b>	
<b>CHAPIS:</b>		<b>PM10T:</b>	

**1987 Toxic Data**

<b>Facility ID:</b>	2967	<b>COID:</b>	ALA
<b>Facility SIC Code:</b>	3645	<b>DISN:</b>	BAY AREA AQMD

Map Key	Number of Records	Direction	Distance (mi/ft)	Elev/Diff (ft)	Site	DB
CO:	1				CHAPIS:	
Air Basin:	SF				CERR Code:	
District:	BA					
TS:						
Health Risk Asmt:						
Non-Cancer Chronic Haz Ind:						
Non-Cancer Acute Haz Ind:						
<b><u>1990 Criteria Data</u></b>						
Facility ID:	2967				CERR Code:	
Facility SIC Code:	3645				TOGT:	5.1
CO:	1				ROGT:	1.36238
Air Basin:	SF				COT:	
District:	BA				NOXT:	
COID:	ALA				SOXT:	
DISN:	BAY AREA AQMD				PMT:	
CHAPIS:					PM10T:	
<b><u>1990 Toxic Data</u></b>						
Facility ID:	2967				COID:	ALA
Facility SIC Code:	3645				DISN:	BAY AREA AQMD
CO:	1				CHAPIS:	
Air Basin:	SF				CERR Code:	
District:	BA					
TS:						
Health Risk Asmt:						
Non-Cancer Chronic Haz Ind:						
Non-Cancer Acute Haz Ind:						
<b><u>1993 Criteria Data</u></b>						
Facility ID:	2967				CERR Code:	
Facility SIC Code:	3645				TOGT:	2.8
CO:	1				ROGT:	.89358
Air Basin:	SF				COT:	
District:	BA				NOXT:	
COID:	ALA				SOXT:	
DISN:	BAY AREA AQMD				PMT:	
CHAPIS:					PM10T:	
<b><u>1993 Toxic Data</u></b>						
Facility ID:	2967				COID:	ALA
Facility SIC Code:	3645				DISN:	BAY AREA AQMD
CO:	1				CHAPIS:	
Air Basin:	SF				CERR Code:	
District:	BA					
TS:						
Health Risk Asmt:						
Non-Cancer Chronic Haz Ind:						
Non-Cancer Acute Haz Ind:						
<b><u>1995 Criteria Data</u></b>						
Facility ID:	2967				CERR Code:	
Facility SIC Code:	3645				TOGT:	2.7
CO:	1				ROGT:	.62372
Air Basin:	SF				COT:	
District:	BA				NOXT:	
COID:	ALA				SOXT:	
DISN:	BAY AREA AQMD				PMT:	

Map Key	Number of Records	Direction	Distance (mi/ft)	Elev/Diff (ft)	Site	DB
---------	-------------------	-----------	------------------	----------------	------	----

CHAPIS: PM10T:

**1995 Toxic Data**

Facility ID:	2967	COID:	ALA
Facility SIC Code:	3645	DISN:	BAY AREA AQMD
CO:	1	CHAPIS:	
Air Basin:	SF	CERR Code:	
District:	BA		
TS:			
Health Risk Asmt:			
Non-Cancer Chronic Haz Ind:			
Non-Cancer Acute Haz Ind:			

**1996 Criteria Data**

Facility ID:	2967	CERR Code:	
Facility SIC Code:	3645	TOGT:	1.9
CO:	1	ROGT:	.62372
Air Basin:	SF	COT:	
District:	BA	NOXT:	
COID:	ALA	SOXT:	
DISN:	BAY AREA AQMD	PMT:	
CHAPIS:		PM10T:	

**1996 Toxic Data**

Facility ID:	2967	COID:	ALA
Facility SIC Code:	3645	DISN:	BAY AREA AQMD
CO:	1	CHAPIS:	
Air Basin:	SF	CERR Code:	
District:	BA		
TS:			
Health Risk Asmt:			
Non-Cancer Chronic Haz Ind:			
Non-Cancer Acute Haz Ind:			

**1997 Criteria Data**

Facility ID:	2967	CERR Code:	
Facility SIC Code:	3645	TOGT:	2
CO:	1	ROGT:	.43012
Air Basin:	SF	COT:	
District:	BA	NOXT:	
COID:	ALA	SOXT:	
DISN:	BAY AREA AQMD	PMT:	
CHAPIS:		PM10T:	

**1997 Toxic Data**

Facility ID:	2967	COID:	ALA
Facility SIC Code:	3645	DISN:	BAY AREA AQMD
CO:	1	CHAPIS:	
Air Basin:	SF	CERR Code:	
District:	BA		
TS:			
Health Risk Asmt:			
Non-Cancer Chronic Haz Ind:			
Non-Cancer Acute Haz Ind:			

**1998 Criteria Data**

Map Key	Number of Records	Direction	Distance (mi/ft)	Elev/Diff (ft)	Site	DB
Facility ID:	2967				CERR Code:	
Facility SIC Code:	3645				TOGT:	2
CO:	1				ROGT:	.69358
Air Basin:	SF				COT:	
District:	BA				NOXT:	
COID:	ALA				SOXT:	
DISN:	BAY AREA AQMD				PMT:	
CHAPIS:					PM10T:	

1998 Toxic Data

Facility ID:	2967				COID:	ALA
Facility SIC Code:	3645				DISN:	BAY AREA AQMD
CO:	1				CHAPIS:	
Air Basin:	SF				CERR Code:	
District:	BA					
TS:						
Health Risk Asmt:						
Non-Cancer Chronic Haz Ind:						
Non-Cancer Acute Haz Ind:						

1999 Criteria Data

Facility ID:	2967				CERR Code:	
Facility SIC Code:	3645				TOGT:	1.4
CO:	1				ROGT:	.7764894
Air Basin:	SF				COT:	
District:	BA				NOXT:	
COID:	ALA				SOXT:	
DISN:	BAY AREA AQMD				PMT:	
CHAPIS:					PM10T:	

1999 Toxic Data

Facility ID:	2967				COID:	ALA
Facility SIC Code:	3645				DISN:	BAY AREA AQMD
CO:	1				CHAPIS:	
Air Basin:	SF				CERR Code:	
District:	BA					
TS:						
Health Risk Asmt:						
Non-Cancer Chronic Haz Ind:						
Non-Cancer Acute Haz Ind:						

2000 Criteria Data

Facility ID:	2967				CERR Code:	
Facility SIC Code:	3645				TOGT:	1.4
CO:	1				ROGT:	.77
Air Basin:	SF				COT:	
District:	BA				NOXT:	
COID:	ALA				SOXT:	
DISN:	BAY AREA AQMD				PMT:	
CHAPIS:					PM10T:	

2000 Toxic Data

Facility ID:	2967				COID:	ALA
Facility SIC Code:	3645				DISN:	BAY AREA AQMD
CO:	1				CHAPIS:	
Air Basin:	SF				CERR Code:	
District:	BA					
TS:						

Map Key	Number of Records	Direction	Distance (mi/ft)	Elev/Diff (ft)	Site	DB
---------	-------------------	-----------	------------------	----------------	------	----

Health Risk Asmt:  
 Non-Cancer Chronic Haz Ind:  
 Non-Cancer Acute Haz Ind:

**2001 Criteria Data**

Facility ID:	2967	CERR Code:	
Facility SIC Code:	3645	TOGT:	1.31
CO:	1	ROGT:	.77
Air Basin:	SF	COT:	
District:	BA	NOXT:	
COID:	ALA	SOXT:	
DISN:	BAY AREA AQMD	PMT:	
CHAPIS:		PM10T:	

**2001 Toxic Data**

Facility ID:	2967	COID:	ALA
Facility SIC Code:	3645	DISN:	BAY AREA AQMD
CO:	1	CHAPIS:	
Air Basin:	SF	CERR Code:	
District:	BA		
TS:			

Health Risk Asmt:  
 Non-Cancer Chronic Haz Ind:  
 Non-Cancer Acute Haz Ind:

**2002 Criteria Data**

Facility ID:	2967	CERR Code:	
Facility SIC Code:	3645	TOGT:	1.332
CO:	1	ROGT:	.7989613
Air Basin:	SF	COT:	.003
District:	BA	NOXT:	.013
COID:	ALA	SOXT:	0
DISN:	BAY AREA AQMD	PMT:	0
CHAPIS:		PM10T:	0

**2002 Toxic Data**

Facility ID:	2967	COID:	ALA
Facility SIC Code:	3645	DISN:	BAY AREA AQMD
CO:	1	CHAPIS:	
Air Basin:	SF	CERR Code:	
District:	BA		
TS:			

Health Risk Asmt:  
 Non-Cancer Chronic Haz Ind:  
 Non-Cancer Acute Haz Ind:

**2003 Criteria Data**

Facility ID:	2967	CERR Code:	
Facility SIC Code:	3645	TOGT:	1.284
CO:	1	ROGT:	.75
Air Basin:	SF	COT:	.002
District:	BA	NOXT:	.009
COID:	ALA	SOXT:	0
DISN:	BAY AREA AQMD	PMT:	0
CHAPIS:		PM10T:	0

**2003 Toxic Data**

Map Key	Number of Records	Direction	Distance (mi/ft)	Elev/Diff (ft)	Site	DB
---------	-------------------	-----------	------------------	----------------	------	----

Facility ID:	2967				COID:	ALA
Facility SIC Code:	3645				DISN:	BAY AREA AQMD
CO:	1				CHAPIS:	
Air Basin:	SF				CERR Code:	
District:	BA					
TS:						
Health Risk Asmt:						
Non-Cancer Chronic Haz Ind:						
Non-Cancer Acute Haz Ind:						

**2004 Criteria Data**

Facility ID:	2967				CERR Code:	
Facility SIC Code:	3645				TOGT:	1.285
CO:	1				ROGT:	.75253
Air Basin:	SF				COT:	.003
District:	BA				NOXT:	.012
COID:	ALA				SOXT:	0
DISN:	BAY AREA AQMD				PMT:	0
CHAPIS:					PM10T:	0

**2004 Toxic Data**

Facility ID:	2967				COID:	ALA
Facility SIC Code:	3645				DISN:	BAY AREA AQMD
CO:	1				CHAPIS:	
Air Basin:	SF				CERR Code:	
District:	BA					
TS:						
Health Risk Asmt:						
Non-Cancer Chronic Haz Ind:						
Non-Cancer Acute Haz Ind:						

**2005 Criteria Data**

Facility ID:	2967				CERR Code:	
Facility SIC Code:	3645				TOGT:	1.285
CO:	1				ROGT:	.75253
Air Basin:	SF				COT:	.003
District:	BA				NOXT:	.012
COID:	ALA				SOXT:	0
DISN:	BAY AREA AQMD				PMT:	0
CHAPIS:					PM10T:	0

**2005 Toxic Data**

Facility ID:	2967				COID:	ALA
Facility SIC Code:	3645				DISN:	BAY AREA AQMD
CO:	1				CHAPIS:	
Air Basin:	SF				CERR Code:	
District:	BA					
TS:						
Health Risk Asmt:						
Non-Cancer Chronic Haz Ind:						
Non-Cancer Acute Haz Ind:						

**2006 Criteria Data**

Facility ID:	2967				CERR Code:	
Facility SIC Code:	3645				TOGT:	1.584
CO:	1				ROGT:	.8539051
Air Basin:	SF				COT:	.005

Map Key	Number of Records	Direction	Distance (mi/ft)	Elev/Diff (ft)	Site	DB
District:	BA			NOXT:	.02	
COID:	ALA			SOXT:	0	
DISN:	BAY AREA AQMD			PMT:	0	
CHAPIS:				PM10T:	0	

**2006 Toxic Data**

Facility ID:	2967	COID:	ALA
Facility SIC Code:	3645	DISN:	BAY AREA AQMD
CO:	1	CHAPIS:	
Air Basin:	SF	CERR Code:	
District:	BA		
TS:			
Health Risk Asmt:			
Non-Cancer Chronic Haz Ind:			
Non-Cancer Acute Haz Ind:			

**2007 Criteria Data**

Facility ID:	2967	CERR Code:	
Facility SIC Code:	3645	TOGT:	1.584
CO:	1	ROGT:	.8539051
Air Basin:	SF	COT:	.003
District:	BA	NOXT:	.013
COID:	ALA	SOXT:	0
DISN:	BAY AREA AQMD	PMT:	0
CHAPIS:		PM10T:	0

**2007 Toxic Data**

Facility ID:	2967	COID:	ALA
Facility SIC Code:	3645	DISN:	BAY AREA AQMD
CO:	1	CHAPIS:	
Air Basin:	SF	CERR Code:	
District:	BA		
TS:			
Health Risk Asmt:			
Non-Cancer Chronic Haz Ind:			
Non-Cancer Acute Haz Ind:			

**2008 Criteria Data**

Facility ID:	2967	CERR Code:	
Facility SIC Code:	3645	TOGT:	1.584
CO:	1	ROGT:	.8539051
Air Basin:	SF	COT:	.003
District:	BA	NOXT:	.013
COID:	ALA	SOXT:	0
DISN:	BAY AREA AQMD	PMT:	0
CHAPIS:		PM10T:	0

**2008 Toxic Data**

Facility ID:	2967	COID:	ALA
Facility SIC Code:	3645	DISN:	BAY AREA AQMD
CO:	1	CHAPIS:	
Air Basin:	SF	CERR Code:	
District:	BA		
TS:			
Health Risk Asmt:			
Non-Cancer Chronic Haz Ind:			
Non-Cancer Acute Haz Ind:			

Map Key	Number of Records	Direction	Distance (mi/ft)	Elev/Diff (ft)	Site	DB
---------	-------------------	-----------	------------------	----------------	------	----

**2009 Criteria Data**

Facility ID:	2967				<b>CERR Code:</b>	
Facility SIC Code:	3645				<b>TOGT:</b>	1.198
CO:	1				<b>ROGT:</b>	.6990746
Air Basin:	SF				<b>COT:</b>	.002
District:	BA				<b>NOXT:</b>	.007
COID:	ALA				<b>SOXT:</b>	0
DISN:	BAY AREA AQMD				<b>PMT:</b>	0
CHAPIS:					<b>PM10T:</b>	0

**2009 Toxic Data**

Facility ID:	2967				<b>COID:</b>	ALA
Facility SIC Code:	3645				<b>DISN:</b>	BAY AREA AQMD
CO:	1				<b>CHAPIS:</b>	
Air Basin:	SF				<b>CERR Code:</b>	
District:	BA					
TS:						
Health Risk Asmt:						
Non-Cancer Chronic Haz Ind:						
Non-Cancer Acute Haz Ind:						

**2010 Toxic Data**

Facility ID:	2967				<b>COID:</b>	ALA
Facility SIC Code:	3645				<b>DISN:</b>	BAY AREA AQMD
CO:	1				<b>CHAPIS:</b>	
Air Basin:	SF				<b>CERR Code:</b>	
District:	BA					
TS:						
Health Risk Asmt:						
Non-Cancer Chronic Haz Ind:						
Non-Cancer Acute Haz Ind:						

**2011 Criteria Data**

Facility ID:	2967				<b>CERR Code:</b>	
Facility SIC Code:	3645				<b>TOGT:</b>	.992
CO:	1				<b>ROGT:</b>	.4955672
Air Basin:	SF				<b>COT:</b>	
District:	BA				<b>NOXT:</b>	
COID:	ALA				<b>SOXT:</b>	
DISN:	BAY AREA AQMD				<b>PMT:</b>	
CHAPIS:					<b>PM10T:</b>	

**2011 Toxic Data**

Facility ID:	2967				<b>COID:</b>	ALA
Facility SIC Code:	3645				<b>DISN:</b>	BAY AREA AQMD
CO:	1				<b>CHAPIS:</b>	
Air Basin:	SF				<b>CERR Code:</b>	
District:	BA					
TS:						
Health Risk Asmt:						
Non-Cancer Chronic Haz Ind:						
Non-Cancer Acute Haz Ind:						

**2012 Criteria Data**

Facility ID:	2967				<b>CERR Code:</b>	
Facility SIC Code:	3645				<b>TOGT:</b>	.992



Map Key	Number of Records	Direction	Distance (mi/ft)	Elev/Diff (ft)	Site	DB
CO:	1				ROGT: .4955672	
Air Basin:	SF				COT:	
District:	BA				NOXT:	
COID:	ALA				SOXT:	
DISN:	BAY AREA AQMD				PMT:	
CHAPIS:					PM10T:	

**2012 Toxic Data**

Facility ID:	2967			COID:	ALA
Facility SIC Code:	3645			DISN:	BAY AREA AQMD
CO:	1			CHAPIS:	
Air Basin:	SF			CERR Code:	
District:	BA				
TS:					
Health Risk Asmt:					
Non-Cancer Chronic Haz Ind:					
Non-Cancer Acute Haz Ind:					

**2013 Criteria Data**

Facility ID:	2967			CERR Code:	
Facility SIC Code:	3645			TOGT:	.992
CO:	1			ROGT:	.4955672
Air Basin:	SF			COT:	0
District:	BA			NOXT:	.001
COID:	ALA			SOXT:	0
DISN:	BAY AREA AQMD			PMT:	0
CHAPIS:				PM10T:	0

**2013 Toxic Data**

Facility ID:	2967			COID:	ALA
Facility SIC Code:	3645			DISN:	BAY AREA AQMD
CO:	1			CHAPIS:	
Air Basin:	SF			CERR Code:	
District:	BA				
TS:					
Health Risk Asmt:					
Non-Cancer Chronic Haz Ind:					
Non-Cancer Acute Haz Ind:					

**2014 Criteria Data**

Facility ID:	2967			CERR Code:	
Facility SIC Code:	3645			TOGT:	.44263182
CO:	1			ROGT:	
Air Basin:	SF			COT:	
District:	BA			NOXT:	
COID:	ALA			SOXT:	
DISN:	BAY AREA AQMD			PMT:	
CHAPIS:				PM10T:	

**2014 Toxic Data**

Facility ID:	2967			COID:	ALA
Facility SIC Code:	3645			DISN:	BAY AREA AQMD
CO:	1			CHAPIS:	
Air Basin:	SF			CERR Code:	
District:	BA				
TS:					
Health Risk Asmt:					
Non-Cancer Chronic Haz Ind:					

Map Key	Number of Records	Direction	Distance (mi/ft)	Elev/Diff (ft)	Site	DB
---------	-------------------	-----------	------------------	----------------	------	----

**Non-Cancer Acute Haz Ind:**

**2015 Criteria Data**

<b>Facility ID:</b>	2967	<b>CERR Code:</b>	
<b>Facility SIC Code:</b>	3645	<b>TOGT:</b>	.425676058
<b>CO:</b>	1	<b>ROGT:</b>	.425676048
<b>Air Basin:</b>	SF	<b>COT:</b>	
<b>District:</b>	BA	<b>NOXT:</b>	
<b>COID:</b>	ALA	<b>SOXT:</b>	
<b>DISN:</b>	BAY AREA AQMD	<b>PMT:</b>	
<b>CHAPIS:</b>		<b>PM10T:</b>	

**2015 Toxic Data**

<b>Facility ID:</b>	2967	<b>COID:</b>	ALA
<b>Facility SIC Code:</b>	3645	<b>DISN:</b>	BAY AREA AQMD
<b>CO:</b>	1	<b>CHAPIS:</b>	
<b>Air Basin:</b>	SF	<b>CERR Code:</b>	
<b>District:</b>	BA		
<b>TS:</b>			
<b>Health Risk Asmt:</b>			
<b>Non-Cancer Chronic Haz Ind:</b>			
<b>Non-Cancer Acute Haz Ind:</b>			

**2016 Criteria Data**

<b>Facility ID:</b>	2967	<b>CERR CODE:</b>	
<b>Facility SIC Code:</b>	3645	<b>TOGT:</b>	.425676044
<b>CO:</b>	1	<b>ROGT:</b>	.2589635142903
<b>Air Basin:</b>	SF	<b>COT:</b>	
<b>District:</b>	BA	<b>NOXT:</b>	
<b>COID:</b>	ALA	<b>SOXT:</b>	
<b>DISN:</b>	BAY AREA AQMD	<b>PMT:</b>	
<b>CHAPIS:</b>		<b>PM10T:</b>	

**2016 Toxic Data**

<b>Facility ID:</b>	2967	<b>TS:</b>	
<b>Facility SIC Code:</b>	3645	<b>HRA:</b>	
<b>CERR CODE:</b>		<b>CH Index:</b>	
<b>COID:</b>	ALA	<b>AH Index:</b>	
<b>CO:</b>	1	<b>Air Basin:</b>	SF
<b>DISN:</b>	BAY AREA AQMD	<b>District:</b>	BA
<b>CHAPIS:</b>			

[53](#)

5 of 5

ESE

0.18 /  
939.15

40.76 /  
9

INLITE CORPORATION  
939 GRAYSON ST  
BERKELEY CA 94710-0000

RCRA  
NON GEN

<b>EPA Handler ID:</b>	CAD981613136
<b>Gen Status Universe:</b>	No Report
<b>Contact Name:</b>	CRAIG BELLE
<b>Contact Address:</b>	2520A SUNDANCE RD. , , NAMPA , ID, 83651 ,
<b>Contact Phone No and Ext:</b>	208-466-8859
<b>Contact Email:</b>	INLITECA@RCN.COM
<b>Contact Country:</b>	
<b>County Name:</b>	ALAMEDA
<b>EPA Region:</b>	09
<b>Land Type:</b>	
<b>Receive Date:</b>	19870410

Map Key	Number of Records	Direction	Distance (mi/ft)	Elev/Diff (ft)	Site	DB
---------	-------------------	-----------	------------------	----------------	------	----

**Violation/Evaluation Summary**

**Note:** NO RECORDS: As of May 2020, there are no Compliance Monitoring and Enforcement (violation) records associated with this facility (EPA ID).

**Handler Summary**

**Importer Activity:** No  
**Mixed Waste Generator:** No  
**Transporter Activity:** No  
**Transfer Facility:** No  
**Onsite Burner Exemption:** No  
**Furnace Exemption:** No  
**Underground Injection Activity:** No  
**Commercial TSD:** No  
**Used Oil Transporter:** No  
**Used Oil Transfer Facility:** No  
**Used Oil Processor:** No  
**Used Oil Refiner:** No  
**Used Oil Burner:** No  
**Used Oil Market Burner:** No  
**Used Oil Spec Marketer:** No

**Hazardous Waste Handler Details**

**Sequence No:** 1  
**Receive Date:** 19870410  
**Handler Name:** INLITE CORPORATION  
**Source Type:** Implementer  
**Federal Waste Generator Code:** N  
**Generator Code Description:** Not a Generator, Verified

**Owner/Operator Details**

<b>Owner/Operator Ind:</b> Current Owner	<b>Street No:</b>
<b>Type:</b> Other	<b>Street 1:</b> 2520A SUNDANCE RD.
<b>Name:</b> D CRAIG BELLE	<b>Street 2:</b>
<b>Date Became Current:</b>	<b>City:</b> NAMPA
<b>Date Ended Current:</b>	<b>State:</b> ID
<b>Phone:</b> 208-466-8859	<b>Country:</b>
<b>Source Type:</b> Implementer	<b>Zip Code:</b> 83651-0000

<b>Owner/Operator Ind:</b> Current Operator	<b>Street No:</b>
<b>Type:</b> Other	<b>Street 1:</b> 2520A SUNDANCE RD.
<b>Name:</b> CRAIG BELLE	<b>Street 2:</b>
<b>Date Became Current:</b>	<b>City:</b> NAMPA
<b>Date Ended Current:</b>	<b>State:</b> ID
<b>Phone:</b> 208-466-8859	<b>Country:</b>
<b>Source Type:</b> Implementer	<b>Zip Code:</b> 83651

<a href="#">54</a>	1 of 1	E	0.18 / 954.94	43.78 / 12	MCEWEN LIGHTING STUDIO 2748 9TH ST BERKELEY CA 94710-2656	RCRA NON GEN
--------------------	--------	---	---------------	------------	---	-----------------

**EPA Handler ID:** CAL000330773  
**Gen Status Universe:** No Report  
**Contact Name:** JANETTE HIGUERA  
**Contact Address:** 2748 9TH ST , , BERKELEY , CA, 94710 ,  
**Contact Phone No and Ext:** 510-849-4000  
**Contact Email:** JANETTEH@MCEWENLIGHTING.COM  
**Contact Country:**  
**County Name:** ALAMEDA  
**EPA Region:** 09  
**Land Type:**

Map Key	Number of Records	Direction	Distance (mi/ft)	Elev/Diff (ft)	Site	DB
---------	-------------------	-----------	------------------	----------------	------	----

Receive Date: 20080318

**Violation/Evaluation Summary**

**Note:** NO RECORDS: As of May 2020, there are no Compliance Monitoring and Enforcement (violation) records associated with this facility (EPA ID).

**Handler Summary**

**Importer Activity:** No  
**Mixed Waste Generator:** No  
**Transporter Activity:** No  
**Transfer Facility:** No  
**Onsite Burner Exemption:** No  
**Furnace Exemption:** No  
**Underground Injection Activity:** No  
**Commercial TSD:** No  
**Used Oil Transporter:** No  
**Used Oil Transfer Facility:** No  
**Used Oil Processor:** No  
**Used Oil Refiner:** No  
**Used Oil Burner:** No  
**Used Oil Market Burner:** No  
**Used Oil Spec Marketer:** No

**Hazardous Waste Handler Details**

**Sequence No:** 1  
**Receive Date:** 20080318  
**Handler Name:** MCEWEN LIGHTING STUDIO  
**Source Type:** Implementer  
**Federal Waste Generator Code:** N  
**Generator Code Description:** Not a Generator, Verified

**Owner/Operator Details**

<b>Owner/Operator Ind:</b> Current Owner	<b>Street No:</b>
<b>Type:</b> Other	<b>Street 1:</b> 2748 9TH ST
<b>Name:</b> MICHAEL MCEWEN	<b>Street 2:</b>
<b>Date Became Current:</b>	<b>City:</b> BERKELEY
<b>Date Ended Current:</b>	<b>State:</b> CA
<b>Phone:</b> 510-849-4000	<b>Country:</b>
<b>Source Type:</b> Implementer	<b>Zip Code:</b> 94710-2656

<b>Owner/Operator Ind:</b> Current Operator	<b>Street No:</b>
<b>Type:</b> Other	<b>Street 1:</b> 2748 9TH ST
<b>Name:</b> JANETTE HIGUERA	<b>Street 2:</b>
<b>Date Became Current:</b>	<b>City:</b> BERKELEY
<b>Date Ended Current:</b>	<b>State:</b> CA
<b>Phone:</b> 510-849-4000	<b>Country:</b>
<b>Source Type:</b> Implementer	<b>Zip Code:</b> 94710

<a href="#">55</a>	1 of 4	N	0.18 / 956.27	34.33 / 3	<b>AUTO UNIBODY SPECIALISTS INC</b> 2431 5TH ST BERKELEY CA 94710	RCRA SQG
--------------------	--------	---	---------------	-----------	---	----------

**EPA Handler ID:** CAD981691116  
**Gen Status Universe:** Small Quantity Generator  
**Contact Name:** JAMES DAVIS JR  
**Contact Address:** 2431 FIFTH ST , , BERKELEY , CA, 94710 , US  
**Contact Phone No and Ext:** 510-548-4785  
**Contact Email:**  
**Contact Country:** US

Map Key	Number of Records	Direction	Distance (mi/ft)	Elev/Diff (ft)	Site	DB
---------	-------------------	-----------	------------------	----------------	------	----

**County Name:** ALAMEDA  
**EPA Region:** 09  
**Land Type:** Private  
**Receive Date:** 19940411

**Violation/Evaluation Summary**

**Note:** NO RECORDS: As of May 2020, there are no Compliance Monitoring and Enforcement (violation) records associated with this facility (EPA ID).

**Handler Summary**

**Importer Activity:** No  
**Mixed Waste Generator:** No  
**Transporter Activity:** No  
**Transfer Facility:** No  
**Onsite Burner Exemption:** No  
**Furnace Exemption:** No  
**Underground Injection Activity:** No  
**Commercial TSD:** No  
**Used Oil Transporter:** No  
**Used Oil Transfer Facility:** No  
**Used Oil Processor:** No  
**Used Oil Refiner:** No  
**Used Oil Burner:** No  
**Used Oil Market Burner:** No  
**Used Oil Spec Marketer:** No

**Hazardous Waste Handler Details**

**Sequence No:** 1  
**Receive Date:** 19940411  
**Handler Name:** AUTO UNIBODY SPECIALISTS INC  
**Federal Waste Generator Code:** 2  
**Generator Code Description:** Small Quantity Generator  
**Source Type:** Notification

**Owner/Operator Details**

<b>Owner/Operator Ind:</b> Current Owner	<b>Street No:</b>
<b>Type:</b> Private	<b>Street 1:</b> 1786 VIA VENTANA
<b>Name:</b> JAMES FREEMAN DAVIS JR	<b>Street 2:</b>
<b>Date Became Current:</b>	<b>City:</b> SAN LORENZO
<b>Date Ended Current:</b>	<b>State:</b> CA
<b>Phone:</b> 510-278-8565	<b>Country:</b>
<b>Source Type:</b> Notification	<b>Zip Code:</b> 94580

<b>Owner/Operator Ind:</b> Current Operator	<b>Street No:</b>
<b>Type:</b> Private	<b>Street 1:</b> NOT REQUIRED
<b>Name:</b> NOT REQUIRED	<b>Street 2:</b>
<b>Date Became Current:</b>	<b>City:</b> NOT REQUIRED
<b>Date Ended Current:</b>	<b>State:</b> ME
<b>Phone:</b> 415-555-1212	<b>Country:</b>
<b>Source Type:</b> Notification	<b>Zip Code:</b> 99999

<a href="#">55</a>	2 of 4	N	0.18 / 956.27	34.33 / 3	PolyPlus Battery Company 2431 Fifth ST STE B CA	BERKELEY CUPA
--------------------	--------	---	---------------	-----------	---	------------------

**Facility ID:** FA0000190

**Additional Information**

Map Key	Number of Records	Direction	Distance (mi/ft)	Elev/Diff (ft)	Site	DB
<b>Program Element:</b>	4400 - HAZ WASTE GENERATOR				<b>Postal Address:</b> 236 Sundown Terrace	
<b>Billing Status:</b>	01 - ACTIVE, CUPA				<b>Postal Address 2:</b>	
<b>Owner:</b>	Tom Wolfman				<b>Postal State:</b> CA	
<b>City:</b>	BERKELEY				<b>Postal Zip:</b> 94563	
<b>Program Element:</b>	SW02 - STORMWATER				<b>Postal Address:</b> 236 Sundown Terrace	
<b>Billing Status:</b>	01 - ACTIVE, CUPA				<b>Postal Address 2:</b>	
<b>Owner:</b>	Tom Wolfman				<b>Postal State:</b> CA	
<b>City:</b>	BERKELEY				<b>Postal Zip:</b> 94563	
<b>Program Element:</b>	4200 - HMBP				<b>Postal Address:</b> 236 Sundown Terrace	
<b>Billing Status:</b>	01 - ACTIVE, CUPA				<b>Postal Address 2:</b>	
<b>Owner:</b>	Tom Wolfman				<b>Postal State:</b> CA	
<b>City:</b>	BERKELEY				<b>Postal Zip:</b> 94563	

<a href="#">55</a>	3 of 4	N	0.18 / 956.27	34.33 / 3	<b>AUTO-UNIBODY COLLISION CENTER 2431 5TH ST, SUITE A BERKELEY CA 94710</b>	<b>EMISSIONS</b>
--------------------	--------	---	---------------	-----------	---	------------------

1995 Criteria Data

<b>Facility ID:</b>	9651	<b>CERR Code:</b>	
<b>Facility SIC Code:</b>	7532	<b>TOGT:</b>	.6
<b>CO:</b>	1	<b>ROGT:</b>	.5904
<b>Air Basin:</b>	SF	<b>COT:</b>	0
<b>District:</b>	BA	<b>NOXT:</b>	.1
<b>COID:</b>	ALA	<b>SOXT:</b>	0
<b>DISN:</b>	BAY AREA AQMD	<b>PMT:</b>	0
<b>CHAPIS:</b>		<b>PM10T:</b>	0

1995 Toxic Data

<b>Facility ID:</b>	9651	<b>COID:</b>	ALA
<b>Facility SIC Code:</b>	7532	<b>DISN:</b>	BAY AREA AQMD
<b>CO:</b>	1	<b>CHAPIS:</b>	
<b>Air Basin:</b>	SF	<b>CERR Code:</b>	
<b>District:</b>	BA		
<b>TS:</b>			
<b>Health Risk Asmt:</b>			
<b>Non-Cancer Chronic Haz Ind:</b>			
<b>Non-Cancer Acute Haz Ind:</b>			

1996 Toxic Data

<b>Facility ID:</b>	9651	<b>COID:</b>	ALA
<b>Facility SIC Code:</b>	7532	<b>DISN:</b>	BAY AREA AQMD
<b>CO:</b>	1	<b>CHAPIS:</b>	
<b>Air Basin:</b>	SF	<b>CERR Code:</b>	
<b>District:</b>	BA		
<b>TS:</b>			
<b>Health Risk Asmt:</b>			
<b>Non-Cancer Chronic Haz Ind:</b>			
<b>Non-Cancer Acute Haz Ind:</b>			

1997 Toxic Data

<b>Facility ID:</b>	9651	<b>COID:</b>	ALA
<b>Facility SIC Code:</b>	7532	<b>DISN:</b>	BAY AREA AQMD
<b>CO:</b>	1	<b>CHAPIS:</b>	
<b>Air Basin:</b>	SF	<b>CERR Code:</b>	

Map Key	Number of Records	Direction	Distance (mi/ft)	Elev/Diff (ft)	Site	DB
---------	-------------------	-----------	------------------	----------------	------	----

District: BA  
 TS:  
 Health Risk Asmt:  
 Non-Cancer Chronic Haz Ind:  
 Non-Cancer Acute Haz Ind:

1998 Toxic Data

Facility ID:	9651	COID:	ALA
Facility SIC Code:	7532	DISN:	BAY AREA AQMD
CO:	1	CHAPIS:	
Air Basin:	SF	CERR Code:	
District:	BA		
TS:			
Health Risk Asmt:			
Non-Cancer Chronic Haz Ind:			
Non-Cancer Acute Haz Ind:			

<a href="#">55</a>	4 of 4	N	0.18 / 956.27	34.33 / 3	<b>POLYPLUS BATTERY COMPANY INC 2431 FIFTH ST STE B BERKELEY CA 94710-0000</b>	<b>RCRA NON GEN</b>
--------------------	--------	---	------------------	--------------	--	-------------------------

EPA Handler ID: CAL000152581  
 Gen Status Universe: No Report  
 Contact Name: ARNE SOLBERG  
 Contact Address: 2424 SIXTH STREET , , BERKELEY , CA, 94710 ,  
 Contact Phone No and Ext: 510-841-7242  
 Contact Email: ASOLBERG@POLYPLUS.COM  
 Contact Country:  
 County Name: ALAMEDA  
 EPA Region: 09  
 Land Type:  
 Receive Date: 19960517

Violation/Evaluation Summary

**Note:** NO RECORDS: As of May 2020, there are no Compliance Monitoring and Enforcement (violation) records associated with this facility (EPA ID).

Handler Summary

Importer Activity: No  
 Mixed Waste Generator: No  
 Transporter Activity: No  
 Transfer Facility: No  
 Onsite Burner Exemption: No  
 Furnace Exemption: No  
 Underground Injection Activity: No  
 Commercial TSD: No  
 Used Oil Transporter: No  
 Used Oil Transfer Facility: No  
 Used Oil Processor: No  
 Used Oil Refiner: No  
 Used Oil Burner: No  
 Used Oil Market Burner: No  
 Used Oil Spec Marketer: No

Hazardous Waste Handler Details

Sequence No: 1  
 Receive Date: 19960517  
 Handler Name: POLYPLUS BATTERY COMPANY INC

Map Key	Number of Records	Direction	Distance (mi/ft)	Elev/Diff (ft)	Site	DB
---------	-------------------	-----------	------------------	----------------	------	----

**Source Type:** Implementer  
**Federal Waste Generator Code:** N  
**Generator Code Description:** Not a Generator, Verified

**Owner/Operator Details**

<b>Owner/Operator Ind:</b>	Current Owner	<b>Street No:</b>	
<b>Type:</b>	Other	<b>Street 1:</b>	2424 SIXTH STREET
<b>Name:</b>	POLYPLUS BATTERY COMPANY INC	<b>Street 2:</b>	
<b>Date Became Current:</b>		<b>City:</b>	BERKELEY
<b>Date Ended Current:</b>		<b>State:</b>	CA
<b>Phone:</b>	510-841-7242	<b>Country:</b>	
<b>Source Type:</b>	Implementer	<b>Zip Code:</b>	94710-0000

<b>Owner/Operator Ind:</b>	Current Operator	<b>Street No:</b>	
<b>Type:</b>	Other	<b>Street 1:</b>	2424 SIXTH STREET
<b>Name:</b>	ARNE SOLBERG	<b>Street 2:</b>	
<b>Date Became Current:</b>		<b>City:</b>	BERKELEY
<b>Date Ended Current:</b>		<b>State:</b>	CA
<b>Phone:</b>	510-841-7242	<b>Country:</b>	
<b>Source Type:</b>	Implementer	<b>Zip Code:</b>	94710

<a href="#">56</a>	1 of 2	ESE	0.18 / 960.99	40.70 / 9	Aerosol Dynamics Inc 935 Grayson St CA	BERKELEY CUPA
--------------------	--------	-----	---------------	-----------	--	---------------

**Facility ID:** FA0001166

**Additional Information**

<b>Program Element:</b>	4400 - HAZ WASTE GENERATOR	<b>Postal Address:</b>	935 Grayson St
<b>Billing Status:</b>	01 - ACTIVE, CUPA	<b>Postal Address 2:</b>	
<b>Owner:</b>	Susanne Hering	<b>Postal State:</b>	CA
<b>City:</b>	BERKELEY	<b>Postal Zip:</b>	94710

<a href="#">56</a>	2 of 2	ESE	0.18 / 960.99	40.70 / 9	AEROSOL DYNAMICS INC 935 GRAYSON ST BERKELEY CA 94710	RCRA NON GEN
--------------------	--------	-----	---------------	-----------	---	--------------

**EPA Handler ID:** CAL000287950  
**Gen Status Universe:** No Report  
**Contact Name:** SUSANNE HERING  
**Contact Address:** 935 GRAYSON ST , , BERKELEY , CA, 94710 ,  
**Contact Phone No and Ext:** 510-649-9360  
**Contact Email:** SUSANNE@AEROSOL.US  
**Contact Country:**  
**County Name:** ALAMEDA  
**EPA Region:** 09  
**Land Type:**  
**Receive Date:** 20041105

**Violation/Evaluation Summary**

**Note:** NO RECORDS: As of May 2020, there are no Compliance Monitoring and Enforcement (violation) records associated with this facility (EPA ID).

**Handler Summary**

**Importer Activity:** No  
**Mixed Waste Generator:** No  
**Transporter Activity:** No  
**Transfer Facility:** No  
**Onsite Burner Exemption:** No



Map Key	Number of Records	Direction	Distance (mi/ft)	Elev/Diff (ft)	Site	DB
<b>Furnace Exemption:</b>		No				
<b>Underground Injection Activity:</b>		No				
<b>Commercial TSD:</b>		No				
<b>Used Oil Transporter:</b>		No				
<b>Used Oil Transfer Facility:</b>		No				
<b>Used Oil Processor:</b>		No				
<b>Used Oil Refiner:</b>		No				
<b>Used Oil Burner:</b>		No				
<b>Used Oil Market Burner:</b>		No				
<b>Used Oil Spec Marketer:</b>		No				


**Hazardous Waste Handler Details**

**Sequence No:** 1  
**Receive Date:** 20041105  
**Handler Name:** AEROSOL DYNAMICS INC  
**Source Type:** Implementer  
**Federal Waste Generator Code:** N  
**Generator Code Description:** Not a Generator, Verified

**Owner/Operator Details**

<b>Owner/Operator Ind:</b> Current Operator	<b>Street No:</b>	
<b>Type:</b> Other	<b>Street 1:</b>	935 GRAYSON ST
<b>Name:</b> SUSANNE HERING	<b>Street 2:</b>	
<b>Date Became Current:</b>	<b>City:</b>	BERKELEY
<b>Date Ended Current:</b>	<b>State:</b>	CA
<b>Phone:</b> 510-649-9360	<b>Country:</b>	
<b>Source Type:</b> Implementer	<b>Zip Code:</b>	94710

<b>Owner/Operator Ind:</b> Current Owner	<b>Street No:</b>	
<b>Type:</b> Other	<b>Street 1:</b>	935 GRAYSON ST
<b>Name:</b> SUSANNE HERING	<b>Street 2:</b>	
<b>Date Became Current:</b>	<b>City:</b>	BERKELEY
<b>Date Ended Current:</b>	<b>State:</b>	CA
<b>Phone:</b> 510-649-9360	<b>Country:</b>	
<b>Source Type:</b> Implementer	<b>Zip Code:</b>	94710-2640

<a href="#">57</a>	1 of 2	E	0.18 / 965.33	43.78 / 12	<b>COBURN CONSTRUCTION</b> 2741 9TH STREET BERKELEY CA 94710	
--------------------	--------	---	---------------	------------	--	---

**County:**  
**Pdf File Url:** <http://geotracker.waterboards.ca.gov/ustpdfs/pdf/00035ea1.pdf>

<a href="#">57</a>	2 of 2	E	0.18 / 965.33	43.78 / 12	<b>COBURN CONSTRUCTION</b> 2741-9TH STREET BERKELEY CA	<b>HIST TANK</b>
--------------------	--------	---	---------------	------------	--	------------------

<b>Owner Name:</b> COBURN CONSTRUCTION	<b>No of Containers:</b> 1
<b>Owner Street:</b> 2741-9TH ST.	<b>County:</b> ALAMEDA
<b>Owner City:</b> BERKELEY	<b>Facility State:</b> CA
<b>Owner State:</b> CA	<b>Facility Zip:</b> 94710
<b>Owner Zip:</b> 94710	

<a href="#">58</a>	1 of 3	E	0.19 / 981.63	49.52 / 18	<b>BERKELEY SMOG</b> 1010 CARLETON STE A CA	<b>BERKELEY CUPA</b>
--------------------	--------	---	---------------	------------	---	----------------------

**Facility ID:** FA0000698

Map Key	Number of Records	Direction	Distance (mi/ft)	Elev/Diff (ft)	Site	DB
---------	-------------------	-----------	------------------	----------------	------	----

**Additional Information**

<b>Program Element:</b>	4270 - HMBP - UNDER THRESHOLD	<b>Postal Address:</b>	1010 CARLETON, - A
<b>Billing Status:</b>	02 - INACTIVE, NON-BILLABLE	<b>Postal Address 2:</b>	
<b>Owner:</b>	HERMAN TSE	<b>Postal State:</b>	CA
<b>City:</b>	BERKELEY	<b>Postal Zip:</b>	94710

<a href="#">58</a>	2 of 3	E	0.19 / 981.63	49.52 / 18	CHRISTOPHER'S AUTO REPAIR 1010 CARLETON ST CA	BERKELEY CUPA
--------------------	--------	---	---------------	------------	---	------------------

Facility ID: FA0000327

**Additional Information**

<b>Program Element:</b>	4400 - HAZ WASTE GENERATOR	<b>Postal Address:</b>	1010 CARLETON ST
<b>Billing Status:</b>	02 - INACTIVE, NON-BILLABLE	<b>Postal Address 2:</b>	
<b>Owner:</b>	CHRIS PELLA	<b>Postal State:</b>	CA
<b>City:</b>	BERKELEY	<b>Postal Zip:</b>	94710

<b>Program Element:</b>	4200 - HMBP	<b>Postal Address:</b>	1010 CARLETON ST
<b>Billing Status:</b>	02 - INACTIVE, NON-BILLABLE	<b>Postal Address 2:</b>	
<b>Owner:</b>	CHRIS PELLA	<b>Postal State:</b>	CA
<b>City:</b>	BERKELEY	<b>Postal Zip:</b>	94710

<a href="#">58</a>	3 of 3	E	0.19 / 981.63	49.52 / 18	QUASIMODO METAL WORKS 1010 CARLETON STE 4 CA	BERKELEY CUPA
--------------------	--------	---	---------------	------------	--	------------------

Facility ID: FA0000459

**Additional Information**

<b>Program Element:</b>	4200 - HMBP	<b>Postal Address:</b>	2909 FRYE STREET
<b>Billing Status:</b>	02 - INACTIVE, NON-BILLABLE	<b>Postal Address 2:</b>	
<b>Owner:</b>	IRON AGE TECHNOLOGY CORP.	<b>Postal State:</b>	CA
<b>City:</b>	OAKLAND	<b>Postal Zip:</b>	94602

<a href="#">59</a>	1 of 4	E	0.19 / 982.18	47.93 / 16	UP-RIGHT, INC 1013 PARDEE ST BERKELEY CA 94710	RCRA SQG
--------------------	--------	---	---------------	------------	--	----------

**EPA Handler ID:** CAD981374564  
**Gen Status Universe:** Small Quantity Generator  
**Contact Name:** ENVIRONMENTAL MANAGER  
**Contact Address:** 1013 PARDEE ST , , BERKELEY , CA, 94710 , US  
**Contact Phone No and Ext:** 415-843-0770  
**Contact Email:**  
**Contact Country:** US  
**County Name:** ALAMEDA  
**EPA Region:** 09  
**Land Type:**  
**Receive Date:** 19860130

**Violation/Evaluation Summary**

**Note:** NO RECORDS: As of May 2020, there are no Compliance Monitoring and Enforcement (violation) records associated with this facility (EPA ID).

**Handler Summary**

Map Key	Number of Records	Direction	Distance (mi/ft)	Elev/Diff (ft)	Site	DB
<b>Importer Activity:</b>		No				
<b>Mixed Waste Generator:</b>		No				
<b>Transporter Activity:</b>		No				
<b>Transfer Facility:</b>		No				
<b>Onsite Burner Exemption:</b>		No				
<b>Furnace Exemption:</b>		No				
<b>Underground Injection Activity:</b>		No				
<b>Commercial TSD:</b>		No				
<b>Used Oil Transporter:</b>		No				
<b>Used Oil Transfer Facility:</b>		No				
<b>Used Oil Processor:</b>		No				
<b>Used Oil Refiner:</b>		No				
<b>Used Oil Burner:</b>		No				
<b>Used Oil Market Burner:</b>		No				
<b>Used Oil Spec Marketer:</b>		No				

**Hazardous Waste Handler Details**

**Sequence No:** 1  
**Receive Date:** 19860130  
**Handler Name:** UP-RIGHT, INC  
**Federal Waste Generator Code:** 2  
**Generator Code Description:** Small Quantity Generator  
**Source Type:** Notification

**Owner/Operator Details**

<b>Owner/Operator Ind:</b>	Current Owner	<b>Street No:</b>	
<b>Type:</b>	Private	<b>Street 1:</b>	NOT REQUIRED
<b>Name:</b>	UP-RIGHT, INC	<b>Street 2:</b>	
<b>Date Became Current:</b>		<b>City:</b>	NOT REQUIRED
<b>Date Ended Current:</b>		<b>State:</b>	ME
<b>Phone:</b>	415-555-1212	<b>Country:</b>	
<b>Source Type:</b>	Notification	<b>Zip Code:</b>	99999

<b>Owner/Operator Ind:</b>	Current Operator	<b>Street No:</b>	
<b>Type:</b>	Private	<b>Street 1:</b>	NOT REQUIRED
<b>Name:</b>	NOT REQUIRED	<b>Street 2:</b>	
<b>Date Became Current:</b>		<b>City:</b>	NOT REQUIRED
<b>Date Ended Current:</b>		<b>State:</b>	ME
<b>Phone:</b>	415-555-1212	<b>Country:</b>	
<b>Source Type:</b>	Notification	<b>Zip Code:</b>	99999

<a href="#">59</a>	2 of 4	E	0.19 / 982.18	47.93 / 16	<b>KINETIC SYSTEMS, INC.</b> 1013 PARDEE ST CA	<b>BERKELEY CUPA</b>
--------------------	--------	---	------------------	---------------	--	--------------------------

**Facility ID:** FA0000136

**Additional Information**

<b>Program Element:</b>	4200 - HMBP	<b>Postal Address:</b>	48400 FREMONT BLVD.
<b>Billing Status:</b>	02 - INACTIVE, NON-BILLABLE	<b>Postal Address 2:</b>	
<b>Owner:</b>	KINETIC SYSTEM,INC.	<b>Postal State:</b>	CA
<b>City:</b>	FREMONT	<b>Postal Zip:</b>	94538

<a href="#">59</a>	3 of 4	E	0.19 / 982.18	47.93 / 16	<b>Energy Everywhere Inc.</b> 1013 Pardee ST Ste 109 CA	<b>BERKELEY CUPA</b>
--------------------	--------	---	------------------	---------------	---	--------------------------

**Facility ID:** FA0001294

**Additional Information**

Map Key	Number of Records	Direction	Distance (mi/ft)	Elev/Diff (ft)	Site	DB
<b>Program Element:</b>	4400 - HAZ WASTE GENERATOR				<b>Postal Address:</b> 1013 Pardee St, STE 208	
<b>Billing Status:</b>	02 - INACTIVE, NON-BILLABLE				<b>Postal Address 2:</b>	
<b>Owner:</b>	Energy Everywhere Inc				<b>Postal State:</b> CA	
<b>City:</b>	(none)				<b>Postal Zip:</b> 94710	
<b>Program Element:</b>	4200 - HMBP				<b>Postal Address:</b> 1013 Pardee St, STE 208	
<b>Billing Status:</b>	02 - INACTIVE, NON-BILLABLE				<b>Postal Address 2:</b>	
<b>Owner:</b>	Energy Everywhere Inc				<b>Postal State:</b> CA	
<b>City:</b>	(none)				<b>Postal Zip:</b> 94710	

<a href="#">59</a>	4 of 4	E	0.19 / 982.18	47.93 / 16	<b>ENERGY EVERYWHERE INC</b> <b>1013 PARDEE ST STE 109</b> <b>BERKELEY CA 94710</b>	<b>RCRA</b> <b>NON GEN</b>
--------------------	--------	---	------------------	---------------	---	-------------------------------

**EPA Handler ID:** CAL000451109  
**Gen Status Universe:** No Report  
**Contact Name:** NATHANAEL FEHRENBACH  
**Contact Address:** 2732 BENVENUE AVE APT 11 , , BERKELEY , CA, 94705 , US  
**Contact Phone No and Ext:** 408-963-9402  
**Contact Email:** NATE@EEEVERYWHERE.COM  
**Contact Country:** US  
**County Name:** ALAMEDA  
**EPA Region:** 09  
**Land Type:**  
**Receive Date:** 20200131

**Violation/Evaluation Summary**

**Note:** NO RECORDS: As of May 2020, there are no Compliance Monitoring and Enforcement (violation) records associated with this facility (EPA ID).

**Handler Summary**

**Importer Activity:** No  
**Mixed Waste Generator:** No  
**Transporter Activity:** No  
**Transfer Facility:** No  
**Onsite Burner Exemption:** No  
**Furnace Exemption:** No  
**Underground Injection Activity:** No  
**Commercial TSD:** No  
**Used Oil Transporter:** No  
**Used Oil Transfer Facility:** No  
**Used Oil Processor:** No  
**Used Oil Refiner:** No  
**Used Oil Burner:** No  
**Used Oil Market Burner:** No  
**Used Oil Spec Marketer:** No

**Hazardous Waste Handler Details**

**Sequence No:** 1  
**Receive Date:** 20191205  
**Handler Name:** ENERGY EVERYWHERE INC  
**Source Type:** Implementer  
**Federal Waste Generator Code:** N  
**Generator Code Description:** Not a Generator, Verified

**Hazardous Waste Handler Details**

**Sequence No:** 1  
**Receive Date:** 20200131

**Handler Name:** ENERGY EVERYWHERE INC  
**Source Type:** Deactivation  
**Federal Waste Generator Code:** N  
**Generator Code Description:** Not a Generator, Verified

**Owner/Operator Details**

<b>Owner/Operator Ind:</b>	Current Owner	<b>Street No:</b>	
<b>Type:</b>	Other	<b>Street 1:</b>	1013 PARDEE ST STE 208
<b>Name:</b>	ENERGY EVERYWHERE INC	<b>Street 2:</b>	
<b>Date Became Current:</b>		<b>City:</b>	BERKELEY
<b>Date Ended Current:</b>		<b>State:</b>	CA
<b>Phone:</b>	415-230-4277	<b>Country:</b>	US
<b>Source Type:</b>	Deactivation	<b>Zip Code:</b>	94710

<b>Owner/Operator Ind:</b>	Current Operator	<b>Street No:</b>	
<b>Type:</b>	Other	<b>Street 1:</b>	2732 BENVENUE AVE APT 11
<b>Name:</b>	NATHANAEL FEHRENBACH	<b>Street 2:</b>	
<b>Date Became Current:</b>		<b>City:</b>	BERKELEY
<b>Date Ended Current:</b>		<b>State:</b>	CA
<b>Phone:</b>	408-963-9402	<b>Country:</b>	
<b>Source Type:</b>	Implementer	<b>Zip Code:</b>	94705

<b>Owner/Operator Ind:</b>	Current Owner	<b>Street No:</b>	
<b>Type:</b>	Other	<b>Street 1:</b>	1013 PARDEE ST STE 208
<b>Name:</b>	ENERGY EVERYWHERE INC	<b>Street 2:</b>	
<b>Date Became Current:</b>		<b>City:</b>	BERKELEY
<b>Date Ended Current:</b>		<b>State:</b>	CA
<b>Phone:</b>	415-230-4277	<b>Country:</b>	
<b>Source Type:</b>	Implementer	<b>Zip Code:</b>	94710

<b>Owner/Operator Ind:</b>	Current Operator	<b>Street No:</b>	
<b>Type:</b>	Other	<b>Street 1:</b>	1013 PARDEE ST STE 208
<b>Name:</b>	ENERGY EVERYWHERE INC	<b>Street 2:</b>	
<b>Date Became Current:</b>		<b>City:</b>	BERKELEY
<b>Date Ended Current:</b>		<b>State:</b>	CA
<b>Phone:</b>	415-230-4277	<b>Country:</b>	US
<b>Source Type:</b>	Deactivation	<b>Zip Code:</b>	94710

**Historical Handler Details**

**Receive Dt:** 20191205  
**Generator Code Description:** Not a Generator, Verified  
**Handler Name:** ENERGY EVERYWHERE INC

<a href="#">60</a>	1 of 2	SE	0.19 / 991.62	35.52 / 4	THE POLYMER TECHNOLOGY GROUP 2810 SEVENTH ST CA	BERKELEY CUPA
--------------------	--------	----	---------------	-----------	---	---------------

**Facility ID:** FA0000256

**Additional Information**

<b>Program Element:</b>	4400 - HAZ WASTE GENERATOR	<b>Postal Address:</b>	2810 SEVENTH STREET
<b>Billing Status:</b>	02 - INACTIVE, NON-BILLABLE	<b>Postal Address 2:</b>	
<b>Owner:</b>	THE POLYMER TECHNOLOGY GROUP	<b>Postal State:</b>	CA
<b>City:</b>	Berkeley	<b>Postal Zip:</b>	94710

<b>Program Element:</b>	4200 - HMBP	<b>Postal Address:</b>	2810 SEVENTH STREET
<b>Billing Status:</b>	02 - INACTIVE, NON-BILLABLE	<b>Postal Address 2:</b>	
<b>Owner:</b>	THE POLYMER TECHNOLOGY GROUP	<b>Postal State:</b>	CA
<b>City:</b>	Berkeley	<b>Postal Zip:</b>	94710

<b>Program Element:</b>	4300 - HAZ WASTE GENERATOR (RCRA-	<b>Postal Address:</b>	2810 SEVENTH STREET
-------------------------	-----------------------------------	------------------------	---------------------

Map Key	Number of Records	Direction	Distance (mi/ft)	Elev/Diff (ft)	Site	DB
<b>Billing Status:</b>	LQG)					
<b>Owner:</b>	02 - INACTIVE, NON-BILLABLE				<b>Postal Address 2:</b>	
<b>City:</b>	THE POLYMER TECHNOLOGY GROUP				<b>Postal State:</b>	CA
	Berkeley				<b>Postal Zip:</b>	94710

[60](#)      2 of 2      **SE**      0.19 / 991.62      35.52 / 4      **DSM BIOMEDICAL, INC.**  
2810 Seventh ST  
CA      **BERKELEY CUPA**

Facility ID: FA0000860

**Additional Information**

**Program Element:** 4400 - HAZ WASTE GENERATOR      **Postal Address:** 2810 Seventh Street  
**Billing Status:** 02 - INACTIVE, NON-BILLABLE      **Postal Address 2:**  
**Owner:** DSM INNOVATION, INC.      **Postal State:** CA  
**City:** BERKELEY      **Postal Zip:** 94710

**Program Element:** 4200 - HMBP      **Postal Address:** 2810 Seventh Street  
**Billing Status:** 01 - ACTIVE, CUPA      **Postal Address 2:**  
**Owner:** DSM INNOVATION, INC.      **Postal State:** CA  
**City:** BERKELEY      **Postal Zip:** 94710

**Program Element:** SW02 - STORMWATER      **Postal Address:** 2810 Seventh Street  
**Billing Status:** 01 - ACTIVE, CUPA      **Postal Address 2:**  
**Owner:** DSM INNOVATION, INC.      **Postal State:** CA  
**City:** BERKELEY      **Postal Zip:** 94710

**Program Element:** 4300 - HAZ WASTE GENERATOR (RCRA-LQG)      **Postal Address:** 2810 Seventh Street  
**Billing Status:** 01 - ACTIVE, CUPA      **Postal Address 2:**  
**Owner:** DSM INNOVATION, INC.      **Postal State:** CA  
**City:** BERKELEY      **Postal Zip:** 94710

[61](#)      1 of 3      **ESE**      0.19 / 992.70      35.52 / 4      **UNCOMMON GROUNDS, INC**  
2813 7TH STREET  
BERKELEY CA 94710      **EMISSIONS**

**1993 Criteria Data**

<b>Facility ID:</b>	1574	<b>CERR Code:</b>	
<b>Facility SIC Code:</b>	2095	<b>TOGT:</b>	0
<b>CO:</b>	1	<b>ROGT:</b>	0
<b>Air Basin:</b>	SF	<b>COT:</b>	
<b>District:</b>	BA	<b>NOXT:</b>	0
<b>COID:</b>	ALA	<b>SOXT:</b>	
<b>DISN:</b>	BAY AREA AQMD	<b>PMT:</b>	.1
<b>CHAPIS:</b>		<b>PM10T:</b>	.062

**1993 Toxic Data**

<b>Facility ID:</b>	1574	<b>COID:</b>	ALA
<b>Facility SIC Code:</b>	2095	<b>DISN:</b>	BAY AREA AQMD
<b>CO:</b>	1	<b>CHAPIS:</b>	
<b>Air Basin:</b>	SF	<b>CERR Code:</b>	
<b>District:</b>	BA		
<b>TS:</b>			
<b>Health Risk Asmt:</b>			
<b>Non-Cancer Chronic Haz Ind:</b>			
<b>Non-Cancer Acute Haz Ind:</b>			

**1996 Criteria Data**

Map Key	Number of Records	Direction	Distance (mi/ft)	Elev/Diff (ft)	Site	DB
Facility ID:	1574				CERR Code:	
Facility SIC Code:	2095				TOGT:	0
CO:	1				ROGT:	0
Air Basin:	SF				COT:	
District:	BA				NOXT:	
COID:	ALA				SOXT:	
DISN:	BAY AREA AQMD				PMT:	.2
CHAPIS:					PM10T:	.124

**1996 Toxic Data**

Facility ID:	1574				COID:	ALA
Facility SIC Code:	2095				DISN:	BAY AREA AQMD
CO:	1				CHAPIS:	
Air Basin:	SF				CERR Code:	
District:	BA					
TS:						
Health Risk Asmt:						
Non-Cancer Chronic Haz Ind:						
Non-Cancer Acute Haz Ind:						

**1997 Criteria Data**

Facility ID:	1574				CERR Code:	
Facility SIC Code:	2095				TOGT:	0
CO:	1				ROGT:	0
Air Basin:	SF				COT:	
District:	BA				NOXT:	
COID:	ALA				SOXT:	
DISN:	BAY AREA AQMD				PMT:	.3
CHAPIS:					PM10T:	.186

**1997 Toxic Data**

Facility ID:	1574				COID:	ALA
Facility SIC Code:	2095				DISN:	BAY AREA AQMD
CO:	1				CHAPIS:	
Air Basin:	SF				CERR Code:	
District:	BA					
TS:						
Health Risk Asmt:						
Non-Cancer Chronic Haz Ind:						
Non-Cancer Acute Haz Ind:						

**1998 Criteria Data**

Facility ID:	1574				CERR Code:	
Facility SIC Code:	2095				TOGT:	.1
CO:	1				ROGT:	.06986
Air Basin:	SF				COT:	
District:	BA				NOXT:	
COID:	ALA				SOXT:	
DISN:	BAY AREA AQMD				PMT:	.4
CHAPIS:					PM10T:	.248

**1998 Toxic Data**

Facility ID:	1574				COID:	ALA
Facility SIC Code:	2095				DISN:	BAY AREA AQMD
CO:	1				CHAPIS:	
Air Basin:	SF				CERR Code:	
District:	BA					

Map Key	Number of Records	Direction	Distance (mi/ft)	Elev/Diff (ft)	Site	DB
---------	-------------------	-----------	------------------	----------------	------	----

TS:  
 Health Risk Asmt:  
 Non-Cancer Chronic Haz Ind:  
 Non-Cancer Acute Haz Ind:

1999 Criteria Data

Facility ID:	1574	CERR Code:	
Facility SIC Code:	2095	TOGT:	.055
CO:	1	ROGT:	.038423
Air Basin:	SF	COT:	
District:	BA	NOXT:	
COID:	ALA	SOXT:	
DISN:	BAY AREA AQMD	PMT:	.38
CHAPIS:		PM10T:	.2356

1999 Toxic Data

Facility ID:	1574	CROID:	ALA
Facility SIC Code:	2095	DISN:	BAY AREA AQMD
CO:	1	CHAPIS:	
Air Basin:	SF	CERR Code:	
District:	BA		

TS:  
 Health Risk Asmt:  
 Non-Cancer Chronic Haz Ind:  
 Non-Cancer Acute Haz Ind:

2000 Criteria Data

Facility ID:	1574	CERR Code:	
Facility SIC Code:	2095	TOGT:	.055
CO:	1	ROGT:	.04
Air Basin:	SF	COT:	
District:	BA	NOXT:	
CROID:	ALA	SOXT:	
DISN:	BAY AREA AQMD	PMT:	.38
CHAPIS:		PM10T:	.24

2000 Toxic Data

Facility ID:	1574	CROID:	ALA
Facility SIC Code:	2095	DISN:	BAY AREA AQMD
CO:	1	CHAPIS:	
Air Basin:	SF	CERR Code:	
District:	BA		

TS:  
 Health Risk Asmt:  
 Non-Cancer Chronic Haz Ind:  
 Non-Cancer Acute Haz Ind:

2001 Toxic Data

Facility ID:	1574	CROID:	ALA
Facility SIC Code:	2095	DISN:	BAY AREA AQMD
CO:	1	CHAPIS:	
Air Basin:	SF	CERR Code:	
District:	BA		

TS:  
 Health Risk Asmt:  
 Non-Cancer Chronic Haz Ind:  
 Non-Cancer Acute Haz Ind:



Map Key	Number of Records	Direction	Distance (mi/ft)	Elev/Diff (ft)	Site	DB
---------	-------------------	-----------	------------------	----------------	------	----

**2002 Toxic Data**

Facility ID:	1574				COID:	ALA
Facility SIC Code:	2095				DISN:	BAY AREA AQMD
CO:	1				CHAPIS:	
Air Basin:	SF				CERR Code:	
District:	BA					
TS:						
Health Risk Asmt:						
Non-Cancer Chronic Haz Ind:						
Non-Cancer Acute Haz Ind:						

**2003 Criteria Data**

Facility ID:	1574				CERR Code:	
Facility SIC Code:	2095				TOGT:	.035
CO:	1				ROGT:	.02
Air Basin:	SF				COT:	0
District:	BA				NOXT:	.015
COID:	ALA				SOXT:	0
DISN:	BAY AREA AQMD				PMT:	.243
CHAPIS:					PM10T:	.15

**2003 Toxic Data**

Facility ID:	1574				COID:	ALA
Facility SIC Code:	2095				DISN:	BAY AREA AQMD
CO:	1				CHAPIS:	
Air Basin:	SF				CERR Code:	
District:	BA					
TS:						
Health Risk Asmt:						
Non-Cancer Chronic Haz Ind:						
Non-Cancer Acute Haz Ind:						

**2004 Criteria Data**

Facility ID:	1574				CERR Code:	
Facility SIC Code:	2095				TOGT:	.035
CO:	1				ROGT:	.024451
Air Basin:	SF				COT:	0
District:	BA				NOXT:	.015
COID:	ALA				SOXT:	0
DISN:	BAY AREA AQMD				PMT:	.243
CHAPIS:					PM10T:	.15066

**2004 Toxic Data**

Facility ID:	1574				COID:	ALA
Facility SIC Code:	2095				DISN:	BAY AREA AQMD
CO:	1				CHAPIS:	
Air Basin:	SF				CERR Code:	
District:	BA					
TS:						
Health Risk Asmt:						
Non-Cancer Chronic Haz Ind:						
Non-Cancer Acute Haz Ind:						

**2005 Criteria Data**

Facility ID:	1574				CERR Code:	
Facility SIC Code:	2095				TOGT:	.034

Map Key	Number of Records	Direction	Distance (mi/ft)	Elev/Diff (ft)	Site	DB
CO:	1				ROGT:	.0237524
Air Basin:	SF				COT:	0
District:	BA				NOXT:	.014
COID:	ALA				SOXT:	0
DISN:	BAY AREA AQMD				PMT:	.232
CHAPIS:					PM10T:	.14384

**2005 Toxic Data**

Facility ID:	1574	COID:	ALA
Facility SIC Code:	2095	DISN:	BAY AREA AQMD
CO:	1	CHAPIS:	
Air Basin:	SF	CERR Code:	
District:	BA		
TS:			
Health Risk Asmt:			
Non-Cancer Chronic Haz Ind:			
Non-Cancer Acute Haz Ind:			

**2006 Criteria Data**

Facility ID:	1574	CERR Code:	
Facility SIC Code:	2095	TOGT:	.036
CO:	1	ROGT:	.0251496
Air Basin:	SF	COT:	0
District:	BA	NOXT:	.015
COID:	ALA	SOXT:	0
DISN:	BAY AREA AQMD	PMT:	.247
CHAPIS:		PM10T:	.15314

**2006 Toxic Data**

Facility ID:	1574	COID:	ALA
Facility SIC Code:	2095	DISN:	BAY AREA AQMD
CO:	1	CHAPIS:	
Air Basin:	SF	CERR Code:	
District:	BA		
TS:			
Health Risk Asmt:			
Non-Cancer Chronic Haz Ind:			
Non-Cancer Acute Haz Ind:			

**2007 Criteria Data**

Facility ID:	1574	CERR Code:	
Facility SIC Code:	2095	TOGT:	.034
CO:	1	ROGT:	.0237524
Air Basin:	SF	COT:	.002
District:	BA	NOXT:	.024
COID:	ALA	SOXT:	0
DISN:	BAY AREA AQMD	PMT:	.232
CHAPIS:		PM10T:	.14384

**2007 Toxic Data**

Facility ID:	1574	COID:	ALA
Facility SIC Code:	2095	DISN:	BAY AREA AQMD
CO:	1	CHAPIS:	
Air Basin:	SF	CERR Code:	
District:	BA		
TS:			
Health Risk Asmt:			
Non-Cancer Chronic Haz Ind:			

Map Key	Number of Records	Direction	Distance (mi/ft)	Elev/Diff (ft)	Site	DB
---------	-------------------	-----------	------------------	----------------	------	----

**Non-Cancer Acute Haz Ind:**

**2008 Criteria Data**

<b>Facility ID:</b>	1574	<b>CERR Code:</b>	
<b>Facility SIC Code:</b>	2095	<b>TOGT:</b>	.034
<b>CO:</b>	1	<b>ROGT:</b>	.0237524
<b>Air Basin:</b>	SF	<b>COT:</b>	.002
<b>District:</b>	BA	<b>NOXT:</b>	.023
<b>COID:</b>	ALA	<b>SOXT:</b>	0
<b>DISN:</b>	BAY AREA AQMD	<b>PMT:</b>	.232
<b>CHAPIS:</b>		<b>PM10T:</b>	.14384

**2008 Toxic Data**

<b>Facility ID:</b>	1574	<b>COID:</b>	ALA
<b>Facility SIC Code:</b>	2095	<b>DISN:</b>	BAY AREA AQMD
<b>CO:</b>	1	<b>CHAPIS:</b>	
<b>Air Basin:</b>	SF	<b>CERR Code:</b>	
<b>District:</b>	BA		
<b>TS:</b>			

**Health Risk Asmt:**

**Non-Cancer Chronic Haz Ind:**

**Non-Cancer Acute Haz Ind:**

**2009 Criteria Data**

<b>Facility ID:</b>	1574	<b>CERR Code:</b>	
<b>Facility SIC Code:</b>	2095	<b>TOGT:</b>	.034
<b>CO:</b>	1	<b>ROGT:</b>	.0237524
<b>Air Basin:</b>	SF	<b>COT:</b>	.002
<b>District:</b>	BA	<b>NOXT:</b>	.023
<b>COID:</b>	ALA	<b>SOXT:</b>	0
<b>DISN:</b>	BAY AREA AQMD	<b>PMT:</b>	.232
<b>CHAPIS:</b>		<b>PM10T:</b>	.14384

**2009 Toxic Data**

<b>Facility ID:</b>	1574	<b>COID:</b>	ALA
<b>Facility SIC Code:</b>	2095	<b>DISN:</b>	BAY AREA AQMD
<b>CO:</b>	1	<b>CHAPIS:</b>	
<b>Air Basin:</b>	SF	<b>CERR Code:</b>	
<b>District:</b>	BA		
<b>TS:</b>			

**Health Risk Asmt:**

**Non-Cancer Chronic Haz Ind:**

**Non-Cancer Acute Haz Ind:**

**2010 Toxic Data**

<b>Facility ID:</b>	1574	<b>COID:</b>	ALA
<b>Facility SIC Code:</b>	2095	<b>DISN:</b>	BAY AREA AQMD
<b>CO:</b>	1	<b>CHAPIS:</b>	
<b>Air Basin:</b>	SF	<b>CERR Code:</b>	
<b>District:</b>	BA		
<b>TS:</b>			

**Health Risk Asmt:**

**Non-Cancer Chronic Haz Ind:**

**Non-Cancer Acute Haz Ind:**

**2011 Criteria Data**

Map Key	Number of Records	Direction	Distance (mi/ft)	Elev/Diff (ft)	Site	DB
Facility ID:	1574				CERR Code:	
Facility SIC Code:	2095				TOGT:	.001
CO:	1				ROGT:	.0006986
Air Basin:	SF				COT:	.002
District:	BA				NOXT:	.021
COID:	ALA				SOXT:	0
DISN:	BAY AREA AQMD				PMT:	.
						014516129032258064516129032258064516129
						9
CHAPIS:					PM10T:	.009

#### 2011 Toxic Data

Facility ID:	1574	COID:	ALA
Facility SIC Code:	2095	DISN:	BAY AREA AQMD
CO:	1	CHAPIS:	
Air Basin:	SF	CERR Code:	
District:	BA		
TS:			
Health Risk Asmt:			
Non-Cancer Chronic Haz Ind:			
Non-Cancer Acute Haz Ind:			

#### 2012 Criteria Data

Facility ID:	1574	CERR Code:	
Facility SIC Code:	2095	TOGT:	.002
CO:	1	ROGT:	.0013972
Air Basin:	SF	COT:	.002
District:	BA	NOXT:	.008
COID:	ALA	SOXT:	0
DISN:	BAY AREA AQMD	PMT:	.
			01935483870967741935483870967741935483
			87
CHAPIS:		PM10T:	.012

#### 2012 Toxic Data

Facility ID:	1574	COID:	ALA
Facility SIC Code:	2095	DISN:	BAY AREA AQMD
CO:	1	CHAPIS:	
Air Basin:	SF	CERR Code:	
District:	BA		
TS:			
Health Risk Asmt:			
Non-Cancer Chronic Haz Ind:			
Non-Cancer Acute Haz Ind:			

#### 2013 Criteria Data

Facility ID:	1574	CERR Code:	
Facility SIC Code:	2095	TOGT:	.002
CO:	1	ROGT:	.0013972
Air Basin:	SF	COT:	.002
District:	BA	NOXT:	.007
COID:	ALA	SOXT:	0
DISN:	BAY AREA AQMD	PMT:	.015
CHAPIS:		PM10T:	.01

#### 2013 Toxic Data

Facility ID:	1574	COID:	ALA
Facility SIC Code:	2095	DISN:	BAY AREA AQMD

Map Key	Number of Records	Direction	Distance (mi/ft)	Elev/Diff (ft)	Site	DB
CO:	1				CHAPIS:	
Air Basin:	SF				CERR Code:	
District:	BA					
TS:						
Health Risk Asmt:						
Non-Cancer Chronic Haz Ind:						
Non-Cancer Acute Haz Ind:						

**2014 Criteria Data**

Facility ID:	1574	CERR Code:	
Facility SIC Code:	2095	TOGT:	.001811174
CO:	1	ROGT:	
Air Basin:	SF	COT:	.001706556
District:	BA	NOXT:	.006955924
COID:	ALA	SOXT:	.000028187
DISN:	BAY AREA AQMD	PMT:	.014314833
CHAPIS:		PM10T:	.010064266

**2014 Toxic Data**

Facility ID:	1574	COID:	ALA
Facility SIC Code:	2095	DISN:	BAY AREA AQMD
CO:	1	CHAPIS:	
Air Basin:	SF	CERR Code:	
District:	BA		
TS:			
Health Risk Asmt:			
Non-Cancer Chronic Haz Ind:			
Non-Cancer Acute Haz Ind:			

<a href="#">61</a>	2 of 3	ESE	0.19 / 992.70	35.52 / 4	UNCOMMON GROUNDS GOURMET COFFE 2813 7TH STREET BERKELEY CA 94710	EMISSIONS
--------------------	--------	-----	------------------	--------------	---	-----------

**1987 Criteria Data**

Facility ID:	1574	CERR Code:	
Facility SIC Code:	2095	TOGT:	0
CO:	1	ROGT:	0
Air Basin:	SF	COT:	
District:	BA	NOXT:	0
COID:	ALA	SOXT:	
DISN:	BAY AREA AQMD	PMT:	.1
CHAPIS:		PM10T:	.062

**1987 Toxic Data**

Facility ID:	1574	COID:	ALA
Facility SIC Code:	2095	DISN:	BAY AREA AQMD
CO:	1	CHAPIS:	
Air Basin:	SF	CERR Code:	
District:	BA		
TS:			
Health Risk Asmt:			
Non-Cancer Chronic Haz Ind:			
Non-Cancer Acute Haz Ind:			

**1990 Criteria Data**

Map Key	Number of Records	Direction	Distance (mi/ft)	Elev/Diff (ft)	Site	DB
<b>Facility ID:</b>	1574				<b>CERR Code:</b>	
<b>Facility SIC Code:</b>	2095				<b>TOGT:</b>	0
<b>CO:</b>	1				<b>ROGT:</b>	0
<b>Air Basin:</b>	SF				<b>COT:</b>	
<b>District:</b>	BA				<b>NOXT:</b>	0
<b>COID:</b>	ALA				<b>SOXT:</b>	
<b>DISN:</b>	BAY AREA AQMD				<b>PMT:</b>	.1
<b>CHAPIS:</b>					<b>PM10T:</b>	.062

1990 Toxic Data

<b>Facility ID:</b>	1574				<b>COID:</b>	ALA
<b>Facility SIC Code:</b>	2095				<b>DISN:</b>	BAY AREA AQMD
<b>CO:</b>	1				<b>CHAPIS:</b>	
<b>Air Basin:</b>	SF				<b>CERR Code:</b>	
<b>District:</b>	BA					
<b>TS:</b>						
<b>Health Risk Asmt:</b>						
<b>Non-Cancer Chronic Haz Ind:</b>						
<b>Non-Cancer Acute Haz Ind:</b>						

<a href="#">61</a>	3 of 3	ESE	0.19 / 992.70	35.52 / 4	UNCOMMON GROUNDS, LLC 2813 7TH STREET BERKELEY CA 94710	EMISSIONS
--------------------	--------	-----	---------------	-----------	---	-----------

2015 Criteria Data

<b>Facility ID:</b>	1574				<b>CERR Code:</b>	
<b>Facility SIC Code:</b>	2095				<b>TOGT:</b>	.001970846
<b>CO:</b>	1				<b>ROGT:</b>	.001869142
<b>Air Basin:</b>	SF				<b>COT:</b>	.00187349
<b>District:</b>	BA				<b>NOXT:</b>	.007645125
<b>COID:</b>	ALA				<b>SOXT:</b>	.00003098
<b>DISN:</b>	BAY AREA AQMD				<b>PMT:</b>	.015542425
<b>CHAPIS:</b>					<b>PM10T:</b>	.010927875

2015 Toxic Data

<b>Facility ID:</b>	1574				<b>COID:</b>	ALA
<b>Facility SIC Code:</b>	2095				<b>DISN:</b>	BAY AREA AQMD
<b>CO:</b>	1				<b>CHAPIS:</b>	
<b>Air Basin:</b>	SF				<b>CERR Code:</b>	
<b>District:</b>	BA					
<b>TS:</b>						
<b>Health Risk Asmt:</b>						
<b>Non-Cancer Chronic Haz Ind:</b>						
<b>Non-Cancer Acute Haz Ind:</b>						

2016 Criteria Data

<b>Facility ID:</b>	1574				<b>CERR CODE:</b>	
<b>Facility SIC Code:</b>	2095				<b>TOGT:</b>	.001710063
<b>CO:</b>	1				<b>ROGT:</b>	.0010116040618
<b>Air Basin:</b>	SF				<b>COT:</b>	.001646999
<b>District:</b>	BA				<b>NOXT:</b>	.018043054
<b>COID:</b>	ALA				<b>SOXT:</b>	.000073114
<b>DISN:</b>	BAY AREA AQMD				<b>PMT:</b>	.013441158
<b>CHAPIS:</b>					<b>PM10T:</b>	.009451162

2016 Toxic Data

Map Key	Number of Records	Direction	Distance (mi/ft)	Elev/Diff (ft)	Site	DB
Facility ID:	1574				TS:	
Facility SIC Code:	2095				HRA:	
CERR CODE:					CH Index:	
COID:	ALA				AH Index:	
CO:	1				Air Basin:	SF
DISN:	BAY AREA AQMD				District:	BA
CHAPIS:						

**2017 Criteria Data**

Facility ID:	1574	CERR Code:	
Facility SIC Code:	2095	TOGT:	.001710063
CO:	1	ROGT:	.0010116040618
Air Basin:	SF	COT:	.001646999
District:	BA	NOXT:	.018043054
COID:	ALA	SOXT:	.000073114
DISN:	BAY AREA AQMD	PMT:	.013441158
CHAPIS:		PM10T:	.009451162

**2017 Toxic Data**

Facility ID:	1574	COID:	ALA
Facility SIC Code:	2095	DISN:	BAY AREA AQMD
CO:	1	CHAPIS:	
Air Basin:	SF	CERR Code:	
District:	BA		
TS:			
Health Risk Asmt:			
Non-Cancer Chronic Haz Ind:			
Non-Cancer Acute Haz Ind:			

<a href="#">62</a>	1 of 2	E	0.19 / 996.12	49.76 / 18	SAAB REPLAY 1014 CARLETON ST CA	BERKELEY CUPA
--------------------	--------	---	---------------	------------	---------------------------------------	------------------

Facility ID: FA0000452

**Additional Information**

Program Element:	4200 - HMBP	Postal Address:	1014 CARLETON STREET
Billing Status:	02 - INACTIVE, NON-BILLABLE	Postal Address 2:	
Owner:	BEN RONO	Postal State:	CA
City:	BERKELEY	Postal Zip:	94710
Program Element:	4400 - HAZ WASTE GENERATOR	Postal Address:	1014 CARLETON STREET
Billing Status:	02 - INACTIVE, NON-BILLABLE	Postal Address 2:	
Owner:	BEN RONO	Postal State:	CA
City:	BERKELEY	Postal Zip:	94710

<a href="#">62</a>	2 of 2	E	0.19 / 996.12	49.76 / 18	SAAB REPLAY 1014 Carleton ST CA	BERKELEY CUPA
--------------------	--------	---	---------------	------------	---------------------------------------	------------------

Facility ID: FA0000659

**Additional Information**

Program Element:	SW02 - STORMWATER	Postal Address:	2929 seventh street
Billing Status:	01 - ACTIVE, CUPA	Postal Address 2:	
Owner:	Warham development	Postal State:	CA
City:	BERKELEY	Postal Zip:	94710
Program Element:	4200 - HMBP	Postal Address:	2929 seventh street

Map Key	Number of Records	Direction	Distance (mi/ft)	Elev/Diff (ft)	Site	DB
<b>Billing Status:</b>	01 - ACTIVE, CUPA				<b>Postal Address 2:</b>	
<b>Owner:</b>	Warham development				<b>Postal State:</b>	CA
<b>City:</b>	BERKELEY				<b>Postal Zip:</b>	94710
<b>Program Element:</b>	4400 - HAZ WASTE GENERATOR				<b>Postal Address:</b>	2929 seventh street
<b>Billing Status:</b>	01 - ACTIVE, CUPA				<b>Postal Address 2:</b>	
<b>Owner:</b>	Warham development				<b>Postal State:</b>	CA
<b>City:</b>	BERKELEY				<b>Postal Zip:</b>	94710

<a href="#">63</a>	1 of 2	<b>NNW</b>	<b>0.19 / 1,003.36</b>	<b>30.00 / -2</b>	<b>GRAYSIX COMPANY 2427 Fourth ST CA</b>	<b>BERKELEY CUPA</b>
--------------------	--------	------------	------------------------	-------------------	--	--------------------------

Facility ID: FA0000110

**Additional Information**

<b>Program Element:</b>	4400 - HAZ WASTE GENERATOR	<b>Postal Address:</b>	graysix@aol.com
<b>Billing Status:</b>	01 - ACTIVE, CUPA	<b>Postal Address 2:</b>	
<b>Owner:</b>	Owner Occupied	<b>Postal State:</b>	CA
<b>City:</b>	BERKELEY	<b>Postal Zip:</b>	94710

<b>Program Element:</b>	SW02 - STORMWATER	<b>Postal Address:</b>	graysix@aol.com
<b>Billing Status:</b>	01 - ACTIVE, CUPA	<b>Postal Address 2:</b>	
<b>Owner:</b>	Owner Occupied	<b>Postal State:</b>	CA
<b>City:</b>	BERKELEY	<b>Postal Zip:</b>	94710

<b>Program Element:</b>	4200 - HMBP	<b>Postal Address:</b>	graysix@aol.com
<b>Billing Status:</b>	01 - ACTIVE, CUPA	<b>Postal Address 2:</b>	
<b>Owner:</b>	Owner Occupied	<b>Postal State:</b>	CA
<b>City:</b>	BERKELEY	<b>Postal Zip:</b>	94710

<a href="#">63</a>	2 of 2	<b>NNW</b>	<b>0.19 / 1,003.36</b>	<b>30.00 / -2</b>	<b>GRAYSIX COMPANY 2427 4TH ST BERKELEY CA 94710-2403</b>	<b>RCRA NON GEN</b>
--------------------	--------	------------	------------------------	-------------------	---	-------------------------

<b>EPA Handler ID:</b>	CAL000345337
<b>Gen Status Universe:</b>	No Report
<b>Contact Name:</b>	JEFFREY GRAY
<b>Contact Address:</b>	2427 4TH ST , , BERKELEY , CA, 94710 ,
<b>Contact Phone No and Ext:</b>	510-845-5936
<b>Contact Email:</b>	GRAYSIX@AOL.COM
<b>Contact Country:</b>	
<b>County Name:</b>	ALAMEDA
<b>EPA Region:</b>	09
<b>Land Type:</b>	
<b>Receive Date:</b>	20090731

**Violation/Evaluation Summary**

**Note:** NO RECORDS: As of May 2020, there are no Compliance Monitoring and Enforcement (violation) records associated with this facility (EPA ID).

**Handler Summary**

<b>Importer Activity:</b>	No
<b>Mixed Waste Generator:</b>	No
<b>Transporter Activity:</b>	No
<b>Transfer Facility:</b>	No
<b>Onsite Burner Exemption:</b>	No
<b>Furnace Exemption:</b>	No
<b>Underground Injection Activity:</b>	No
<b>Commercial TSD:</b>	No
<b>Used Oil Transporter:</b>	No



Map Key	Number of Records	Direction	Distance (mi/ft)	Elev/Diff (ft)	Site	DB
---------	-------------------	-----------	------------------	----------------	------	----

**Used Oil Transfer Facility:** No  
**Used Oil Processor:** No  
**Used Oil Refiner:** No  
**Used Oil Burner:** No  
**Used Oil Market Burner:** No  
**Used Oil Spec Marketer:** No

**Hazardous Waste Handler Details**

**Sequence No:** 1  
**Receive Date:** 20090731  
**Handler Name:** GRAYSIX COMPANY  
**Source Type:** Implementer  
**Federal Waste Generator Code:** N  
**Generator Code Description:** Not a Generator, Verified

**Owner/Operator Details**

<b>Owner/Operator Ind:</b> Current Owner	<b>Street No:</b>	
<b>Type:</b> Other	<b>Street 1:</b>	2427 4TH ST
<b>Name:</b> MATTHEW GRAY	<b>Street 2:</b>	
<b>Date Became Current:</b>	<b>City:</b>	BERKELEY
<b>Date Ended Current:</b>	<b>State:</b>	CA
<b>Phone:</b> 510-845-5936	<b>Country:</b>	
<b>Source Type:</b> Implementer	<b>Zip Code:</b>	94710-0000

<b>Owner/Operator Ind:</b> Current Operator	<b>Street No:</b>	
<b>Type:</b> Other	<b>Street 1:</b>	2427 4TH ST
<b>Name:</b> JEFFREY GRAY	<b>Street 2:</b>	
<b>Date Became Current:</b>	<b>City:</b>	BERKELEY
<b>Date Ended Current:</b>	<b>State:</b>	CA
<b>Phone:</b> 510-845-5936	<b>Country:</b>	
<b>Source Type:</b> Implementer	<b>Zip Code:</b>	94710

<a href="#">64</a>	1 of 5	<b>ENE</b>	<b>0.19 / 1,011.92</b>	<b>50.97 / 19</b>	<b>OSBORNE MCGRAW HILL 2600 TENTH ST 6TH FLOOR BERKELEY CA 94710</b>	<b>RCRA SQG</b>
--------------------	--------	------------	------------------------	-------------------	--	-----------------

**EPA Handler ID:** CAD983643982  
**Gen Status Universe:** Small Quantity Generator  
**Contact Name:** BARRY BERGIN  
**Contact Address:** 2600 TENTH ST 6TH FLOOR , , BERKELEY , CA, 94710 , US  
**Contact Phone No and Ext:** 510-549-6657  
**Contact Email:**  
**Contact Country:** US  
**County Name:** ALAMEDA  
**EPA Region:** 09  
**Land Type:**  
**Receive Date:** 19920729

**Violation/Evaluation Summary**

**Note:** NO RECORDS: As of May 2020, there are no Compliance Monitoring and Enforcement (violation) records associated with this facility (EPA ID).

**Handler Summary**

**Importer Activity:** No  
**Mixed Waste Generator:** No  
**Transporter Activity:** No  
**Transfer Facility:** No  
**Onsite Burner Exemption:** No  
**Furnace Exemption:** No

Map Key	Number of Records	Direction	Distance (mi/ft)	Elev/Diff (ft)	Site	DB
<b>Underground Injection Activity:</b>	No					
<b>Commercial TSD:</b>	No					
<b>Used Oil Transporter:</b>	No					
<b>Used Oil Transfer Facility:</b>	No					
<b>Used Oil Processor:</b>	No					
<b>Used Oil Refiner:</b>	No					
<b>Used Oil Burner:</b>	No					
<b>Used Oil Market Burner:</b>	No					
<b>Used Oil Spec Marketer:</b>	No					

**Hazardous Waste Handler Details**

**Sequence No:** 1  
**Receive Date:** 19920729  
**Handler Name:** OSBORNE MCGRAW HILL  
**Federal Waste Generator Code:** 2  
**Generator Code Description:** Small Quantity Generator  
**Source Type:** Notification

**Owner/Operator Details**

<b>Owner/Operator Ind:</b> Current Owner	<b>Street No:</b>
<b>Type:</b> Private	<b>Street 1:</b> 2600 TENTH ST 6TH FLOOR
<b>Name:</b> OSBORNE MCGRAW HILL	<b>Street 2:</b>
<b>Date Became Current:</b>	<b>City:</b> BERKELEY
<b>Date Ended Current:</b>	<b>State:</b> CA
<b>Phone:</b> 510-549-6657	<b>Country:</b>
<b>Source Type:</b> Notification	<b>Zip Code:</b> 94710

<a href="#">64</a>	2 of 5	ENE	0.19 / 1,011.92	50.97 / 19	2600 TENTH STREET, LLC 2600 Tenth ST CA	BERKELEY CUPA
--------------------	--------	-----	-----------------	------------	---	------------------

**Facility ID:** FA0000688

**Additional Information**

<b>Program Element:</b> 4400 - HAZ WASTE GENERATOR	<b>Postal Address:</b> 1120 Nye Street #400
<b>Billing Status:</b> 02 - INACTIVE, NON-BILLABLE	<b>Postal Address 2:</b>
<b>Owner:</b> 2600 Tenth Street LLC	<b>Postal State:</b> CA
<b>City:</b> San Rafael	<b>Postal Zip:</b> 94901
<b>Program Element:</b> 4200 - HMBP	<b>Postal Address:</b> 1120 Nye Street #400
<b>Billing Status:</b> 01 - ACTIVE, CUPA	<b>Postal Address 2:</b>
<b>Owner:</b> 2600 Tenth Street LLC	<b>Postal State:</b> CA
<b>City:</b> San Rafael	<b>Postal Zip:</b> 94901
<b>Program Element:</b> SW02 - STORMWATER	<b>Postal Address:</b> 1120 Nye Street #400
<b>Billing Status:</b> 01 - ACTIVE, CUPA	<b>Postal Address 2:</b>
<b>Owner:</b> 2600 Tenth Street LLC	<b>Postal State:</b> CA
<b>City:</b> San Rafael	<b>Postal Zip:</b> 94901

<a href="#">64</a>	3 of 5	ENE	0.19 / 1,011.92	50.97 / 19	AT&T Mobility - BERKELEY (USID12704) 2600 10th St CA	BERKELEY CUPA
--------------------	--------	-----	-----------------	------------	---	------------------

**Facility ID:** FA0000481

**Additional Information**

<b>Program Element:</b> 4200 - HMBP	<b>Postal Address:</b> 308 S. Akard St., 17th Floor
<b>Billing Status:</b> 01 - ACTIVE, CUPA	<b>Postal Address 2:</b>

Map Key	Number of Records	Direction	Distance (mi/ft)	Elev/Diff (ft)	Site	DB
Owner:	New Cingular Wireless PCS, LLC dba AT&T Mobility				Postal State: TX	
City:	SAN RAMON				Postal Zip: 75202	

[64](#)      4 of 5      **ENE**      0.19 / 1,011.92      50.97 / 19      **WAREHAM DEVELOPMENT  
2600 10TH STREET  
BERKELEY CA 94710**      **EMISSIONS**

**2008 Criteria Data**

Facility ID:	18581	CERR Code:	
Facility SIC Code:	6531	TOGT:	0
CO:	1	ROGT:	0
Air Basin:	SF	COT:	.005
District:	BA	NOXT:	.006
COID:	ALA	SOXT:	0
DISN:	BAY AREA AQMD	PMT:	0
CHAPIS:		PM10T:	0

**2008 Toxic Data**

Facility ID:	18581	COID:	ALA
Facility SIC Code:	6531	DISN:	BAY AREA AQMD
CO:	1	CHAPIS:	
Air Basin:	SF	CERR Code:	
District:	BA		
TS:			
Health Risk Asmt:			
Non-Cancer Chronic Haz Ind:			
Non-Cancer Acute Haz Ind:			

**2009 Criteria Data**

Facility ID:	18581	CERR Code:	
Facility SIC Code:	6531	TOGT:	0
CO:	1	ROGT:	0
Air Basin:	SF	COT:	.005
District:	BA	NOXT:	.006
COID:	ALA	SOXT:	0
DISN:	BAY AREA AQMD	PMT:	0
CHAPIS:		PM10T:	0

**2009 Toxic Data**

Facility ID:	18581	COID:	ALA
Facility SIC Code:	6531	DISN:	BAY AREA AQMD
CO:	1	CHAPIS:	
Air Basin:	SF	CERR Code:	
District:	BA		
TS:			
Health Risk Asmt:			
Non-Cancer Chronic Haz Ind:			
Non-Cancer Acute Haz Ind:			

**2010 Toxic Data**

Facility ID:	18581	COID:	ALA
Facility SIC Code:	6531	DISN:	BAY AREA AQMD
CO:	1	CHAPIS:	
Air Basin:	SF	CERR Code:	
District:	BA		

Map Key	Number of Records	Direction	Distance (mi/ft)	Elev/Diff (ft)	Site	DB
---------	-------------------	-----------	------------------	----------------	------	----

TS:  
 Health Risk Asmt:  
 Non-Cancer Chronic Haz Ind:  
 Non-Cancer Acute Haz Ind:

**2011 Criteria Data**

Facility ID:	18581	CERR Code:	
Facility SIC Code:	6531	TOGT:	0
CO:	1	ROGT:	0
Air Basin:	SF	COT:	.001
District:	BA	NOXT:	.001
COID:	ALA	SOXT:	0
DISN:	BAY AREA AQMD	PMT:	0
CHAPIS:		PM10T:	0

**2011 Toxic Data**

Facility ID:	18581	COID:	ALA
Facility SIC Code:	6531	DISN:	BAY AREA AQMD
CO:	1	CHAPIS:	
Air Basin:	SF	CERR Code:	
District:	BA		

TS:  
 Health Risk Asmt:  
 Non-Cancer Chronic Haz Ind:  
 Non-Cancer Acute Haz Ind:

**2012 Criteria Data**

Facility ID:	18581	CERR Code:	
Facility SIC Code:	6531	TOGT:	0
CO:	1	ROGT:	0
Air Basin:	SF	COT:	.006
District:	BA	NOXT:	.007
COID:	ALA	SOXT:	0
DISN:	BAY AREA AQMD	PMT:	0
CHAPIS:		PM10T:	0

**2012 Toxic Data**

Facility ID:	18581	COID:	ALA
Facility SIC Code:	6531	DISN:	BAY AREA AQMD
CO:	1	CHAPIS:	
Air Basin:	SF	CERR Code:	
District:	BA		

TS:  
 Health Risk Asmt:  
 Non-Cancer Chronic Haz Ind:  
 Non-Cancer Acute Haz Ind:

**2013 Criteria Data**

Facility ID:	18581	CERR Code:	
Facility SIC Code:	6531	TOGT:	0
CO:	1	ROGT:	0
Air Basin:	SF	COT:	.006
District:	BA	NOXT:	.007
COID:	ALA	SOXT:	0
DISN:	BAY AREA AQMD	PMT:	0
CHAPIS:		PM10T:	0

Map Key	Number of Records	Direction	Distance (mi/ft)	Elev/Diff (ft)	Site	DB
---------	-------------------	-----------	------------------	----------------	------	----

**2013 Toxic Data**

Facility ID:	18581				COID:	ALA
Facility SIC Code:	6531				DISN:	BAY AREA AQMD
CO:	1				CHAPIS:	
Air Basin:	SF				CERR Code:	
District:	BA					
TS:						
Health Risk Asmt:						
Non-Cancer Chronic Haz Ind:						
Non-Cancer Acute Haz Ind:						

**2014 Criteria Data**

Facility ID:	18581				CERR Code:	
Facility SIC Code:	6531				TOGT:	.000328177
CO:	1				ROGT:	
Air Basin:	SF				COT:	.004881964
District:	BA				NOXT:	.005489052
COID:	ALA				SOXT:	.000009679
DISN:	BAY AREA AQMD				PMT:	.00023266
CHAPIS:					PM10T:	.000223353

**2014 Toxic Data**

Facility ID:	18581				COID:	ALA
Facility SIC Code:	6531				DISN:	BAY AREA AQMD
CO:	1				CHAPIS:	
Air Basin:	SF				CERR Code:	
District:	BA					
TS:						
Health Risk Asmt:						
Non-Cancer Chronic Haz Ind:						
Non-Cancer Acute Haz Ind:						

**2015 Criteria Data**

Facility ID:	18581				CERR Code:	
Facility SIC Code:	6531				TOGT:	.000328177
CO:	1				ROGT:	.00028848
Air Basin:	SF				COT:	.004881964
District:	BA				NOXT:	.005489052
COID:	ALA				SOXT:	.000009679
DISN:	BAY AREA AQMD				PMT:	.00023266
CHAPIS:					PM10T:	.000223353

**2015 Toxic Data**

Facility ID:	18581				COID:	ALA
Facility SIC Code:	6531				DISN:	BAY AREA AQMD
CO:	1				CHAPIS:	
Air Basin:	SF				CERR Code:	
District:	BA					
TS:						
Health Risk Asmt:						
Non-Cancer Chronic Haz Ind:						
Non-Cancer Acute Haz Ind:						

**2016 Criteria Data**

Facility ID:	18581				CERR CODE:	
Facility SIC Code:	6531				TOGT:	.000328177
CO:	1				ROGT:	.0002883034945

Map Key	Number of Records	Direction	Distance (mi/ft)	Elev/Diff (ft)	Site	DB
Air Basin:	SF			COT:	.004881964	
District:	BA			NOXT:	.005489052	
COID:	ALA			SOXT:	.000009679	
DISN:	BAY AREA AQMD			PMT:	.00023266	
CHAPIS:				PM10T:	.000223353	

#### 2016 Toxic Data

Facility ID:	18581	TS:	
Facility SIC Code:	6531	HRA:	
CERR CODE:		CH Index:	
COID:	ALA	AH Index:	
CO:	1	Air Basin:	SF
DISN:	BAY AREA AQMD	District:	BA
CHAPIS:			

<a href="#">64</a>	5 of 5	ENE	0.19 / 1,011.92	50.97 / 19	WAREHAM DEVELOPMENT 2600 TENTH STREET FANTASY STUDIOS BERKELEY CA 94710	RCRA NON GEN
--------------------	--------	-----	--------------------	---------------	--	-----------------

EPA Handler ID:	CAC003058674
Gen Status Universe:	No Report
Contact Name:	WAREHAM PROPERTY GROUP
Contact Address:	801 A ANTHONY ST , , BERKLEY , CA, 94710 ,
Contact Phone No and Ext:	800-400-5058
Contact Email:	AP@WAREHAMDEVELOPMENT.COM
Contact Country:	
County Name:	ALAMEDA
EPA Region:	09
Land Type:	
Receive Date:	20200304

#### Violation/Evaluation Summary

**Note:** NO RECORDS: As of May 2020, there are no Compliance Monitoring and Enforcement (violation) records associated with this facility (EPA ID).

#### Handler Summary

Importer Activity:	No
Mixed Waste Generator:	No
Transporter Activity:	No
Transfer Facility:	No
Onsite Burner Exemption:	No
Furnace Exemption:	No
Underground Injection Activity:	No
Commercial TSD:	No
Used Oil Transporter:	No
Used Oil Transfer Facility:	No
Used Oil Processor:	No
Used Oil Refiner:	No
Used Oil Burner:	No
Used Oil Market Burner:	No
Used Oil Spec Marketer:	No

#### Hazardous Waste Handler Details

Sequence No:	1
Receive Date:	20200304
Handler Name:	WAREHAM DEVELOPMENT
Source Type:	Implementer
Federal Waste Generator Code:	N

Map Key	Number of Records	Direction	Distance (mi/ft)	Elev/Diff (ft)	Site	DB
---------	-------------------	-----------	------------------	----------------	------	----

Generator Code Description: Not a Generator, Verified

**Owner/Operator Details**

<b>Owner/Operator Ind:</b>	Current Operator	<b>Street No:</b>	
<b>Type:</b>	Other	<b>Street 1:</b>	801 A ANTHONY ST
<b>Name:</b>	WAREHAM PROPERTY GROUP	<b>Street 2:</b>	
<b>Date Became Current:</b>		<b>City:</b>	BERKLEY
<b>Date Ended Current:</b>		<b>State:</b>	CA
<b>Phone:</b>	800-400-5058	<b>Country:</b>	
<b>Source Type:</b>	Implementer	<b>Zip Code:</b>	94710

<b>Owner/Operator Ind:</b>	Current Owner	<b>Street No:</b>	
<b>Type:</b>	Other	<b>Street 1:</b>	801 A ANTHONY ST
<b>Name:</b>	WAREHAM PROPERTY GROUP	<b>Street 2:</b>	
<b>Date Became Current:</b>		<b>City:</b>	BERKLEY
<b>Date Ended Current:</b>		<b>State:</b>	CA
<b>Phone:</b>	800-400-5058	<b>Country:</b>	
<b>Source Type:</b>	Implementer	<b>Zip Code:</b>	94710

<a href="#">65</a>	1 of 1	SE	0.19 / 1,012.20	34.89 / 3	DSM BIOMEDICAL INC 2810 7TH ST BERKELEY CA 94710-2703	RCRA LQG
--------------------	--------	----	--------------------	--------------	---	----------

**EPA Handler ID:** CAR000034223  
**Gen Status Universe:** Large Quantity Generator  
**Contact Name:** CHRISTOPHER B STALEY  
**Contact Address:** 2810 , 7TH ST , , BERKELEY , CA, 94710 , US  
**Contact Phone No and Ext:** 510-841-8800 236  
**Contact Email:** CHRISTOPHER.STALEY@DSM.COM  
**Contact Country:** US  
**County Name:** ALAMEDA  
**EPA Region:** 09  
**Land Type:** Private  
**Receive Date:** 20180226

**Violation/Evaluation Summary**

**Note:** VIOLATION or UNDETERMINED: There are VIOLATION or UNDETERMINED details or records associated with this facility (EPA ID) in the Compliance Monitoring and Enforcement table dated May, 2020.

**Violation Details**

**Citation:**  
**Violation Short Description:** Generators - Pre-transport  
**Violation Type:** 262.C  
**Violation Determined Date:** 20150325  
**Scheduled Compliance Date:** 20150424  
**Return to Compliance:** Documented  
**Actual Return to Compl:** 20150414  
**Violation Responsible Agency:** State

**Enforcement Details**

**Enforcement Type:** 120  
**Enforcement Type Description:** WRITTEN INFORMAL  
**Enforcement Action Date:** 20150325  
**Enf Disposition Status:**  
**Disposition Status Date:**  
**Enforcement Lead Agency:** State  
**Proposed Penalty Amount:**  
**Final Amount:**  
**Paid Amount:**

**Violation Details**

**Citation:**  
**Violation Short Description:** Generators - General  
**Violation Type:** 262.A  
**Violation Determined Date:** 20100429  
**Scheduled Compliance Date:** 20100429  
**Return to Compliance:** Documented  
**Actual Return to Compl:** 20100429  
**Violation Responsible Agency:** State

**Enforcement Details**

**Enforcement Type:** 120  
**Enforcement Type Description:** WRITTEN INFORMAL  
**Enforcement Action Date:** 20100429  
**Enf Disposition Status:**  
**Disposition Status Date:**  
**Enforcement Lead Agency:** State  
**Proposed Penalty Amount:**  
**Final Amount:**  
**Paid Amount:**

**Violation Details**

**Citation:**  
**Violation Short Description:** Generators - General  
**Violation Type:** 262.A  
**Violation Determined Date:** 20090609  
**Scheduled Compliance Date:**  
**Return to Compliance:** Documented  
**Actual Return to Compl:** 20090622  
**Violation Responsible Agency:** State

**Enforcement Details**

**Enforcement Type:** 120  
**Enforcement Type Description:** WRITTEN INFORMAL  
**Enforcement Action Date:** 20090609  
**Enf Disposition Status:**  
**Disposition Status Date:**  
**Enforcement Lead Agency:** State  
**Proposed Penalty Amount:**  
**Final Amount:**  
**Paid Amount:**

**Violation Details**

**Citation:**  
**Violation Short Description:** Generators - Pre-transport  
**Violation Type:** 262.C  
**Violation Determined Date:** 20090609  
**Scheduled Compliance Date:**  
**Return to Compliance:** Documented  
**Actual Return to Compl:** 20090622  
**Violation Responsible Agency:** EPA

**Enforcement Details**

**Enforcement Type:** 114  
**Enforcement Type Description:**



Map Key	Number of Records	Direction	Distance (mi/ft)	Elev/Diff (ft)	Site	DB
<b>Enforcement Action Date:</b>		20090701				
<b>Enf Disposition Status:</b>						
<b>Disposition Status Date:</b>						
<b>Enforcement Lead Agency:</b>		EPA				
<b>Proposed Penalty Amount:</b>						
<b>Final Amount:</b>						
<b>Paid Amount:</b>						

**Violation Details**

**Citation:**  
**Violation Short Description:** Generators - General  
**Violation Type:** 262.A  
**Violation Determined Date:** 20090423  
**Scheduled Compliance Date:**  
**Return to Compliance:** Documented  
**Actual Return to Compl:** 20090521  
**Violation Responsible Agency:** State

**Enforcement Details**

**Enforcement Type:** 120  
**Enforcement Type Description:** WRITTEN INFORMAL  
**Enforcement Action Date:** 20090423  
**Enf Disposition Status:**  
**Disposition Status Date:**  
**Enforcement Lead Agency:** State  
**Proposed Penalty Amount:**  
**Final Amount:**  
**Paid Amount:**

**Violation Details**

**Citation:**  
**Violation Short Description:** Generators - General  
**Violation Type:** 262.A  
**Violation Determined Date:** 20080404  
**Scheduled Compliance Date:**  
**Return to Compliance:** Documented  
**Actual Return to Compl:** 20080422  
**Violation Responsible Agency:** State

**Enforcement Details**

**Enforcement Type:** 120  
**Enforcement Type Description:** WRITTEN INFORMAL  
**Enforcement Action Date:** 20080404  
**Enf Disposition Status:**  
**Disposition Status Date:**  
**Enforcement Lead Agency:** State  
**Proposed Penalty Amount:**  
**Final Amount:**  
**Paid Amount:**

**Violation Details**

**Citation:**  
**Violation Short Description:** Generators - General  
**Violation Type:** 262.A  
**Violation Determined Date:** 20070628  
**Scheduled Compliance Date:**  
**Return to Compliance:** Observed  
**Actual Return to Compl:** 20070815

Violation Responsible Agency: State

**Enforcement Details**

**Enforcement Type:** 120  
**Enforcement Type Description:** WRITTEN INFORMAL  
**Enforcement Action Date:** 20070628  
**Enf Disposition Status:**  
**Disposition Status Date:**  
**Enforcement Lead Agency:** State  
**Proposed Penalty Amount:**  
**Final Amount:**  
**Paid Amount:**

**Violation Details**

**Citation:**  
**Violation Short Description:** Generators - General  
**Violation Type:** 262.A  
**Violation Determined Date:** 20050505  
**Scheduled Compliance Date:**  
**Return to Compliance:** Observed  
**Actual Return to Compl:** 20050602  
**Violation Responsible Agency:** State

**Enforcement Details**

**Enforcement Type:** 120  
**Enforcement Type Description:** WRITTEN INFORMAL  
**Enforcement Action Date:** 20050505  
**Enf Disposition Status:**  
**Disposition Status Date:**  
**Enforcement Lead Agency:** State  
**Proposed Penalty Amount:**  
**Final Amount:**  
**Paid Amount:**

**Evaluation Details**

**Evaluation Start Date:** 20190913  
**Evaluation Type Description:** COMPLIANCE EVALUATION INSPECTION ON-SITE  
**Violation Short Description:**  
**Return to Compliance Date:**  
**Evaluation Agency:** State

**Evaluation Start Date:** 20180510  
**Evaluation Type Description:** COMPLIANCE EVALUATION INSPECTION ON-SITE  
**Violation Short Description:**  
**Return to Compliance Date:**  
**Evaluation Agency:** State

**Evaluation Start Date:** 20170504  
**Evaluation Type Description:** COMPLIANCE EVALUATION INSPECTION ON-SITE  
**Violation Short Description:**  
**Return to Compliance Date:**  
**Evaluation Agency:** State

**Evaluation Start Date:** 20160316  
**Evaluation Type Description:** COMPLIANCE EVALUATION INSPECTION ON-SITE  
**Violation Short Description:**  
**Return to Compliance Date:**  
**Evaluation Agency:** State

**Evaluation Start Date:** 20150325

<b>Map Key</b>	<b>Number of Records</b>	<b>Direction</b>	<b>Distance (mi/ft)</b>	<b>Elev/Diff (ft)</b>	<b>Site</b>	<b>DB</b>
<i>Evaluation Type Description:</i>					COMPLIANCE EVALUATION INSPECTION ON-SITE	
<i>Violation Short Description:</i>					Generators - Pre-transport	
<i>Return to Compliance Date:</i>					20150414	
<i>Evaluation Agency:</i>					State	
<i>Evaluation Start Date:</i>					20140319	
<i>Evaluation Type Description:</i>					COMPLIANCE EVALUATION INSPECTION ON-SITE	
<i>Violation Short Description:</i>						
<i>Return to Compliance Date:</i>						
<i>Evaluation Agency:</i>					State	
<i>Evaluation Start Date:</i>					20130917	
<i>Evaluation Type Description:</i>					COMPLIANCE EVALUATION INSPECTION ON-SITE	
<i>Violation Short Description:</i>						
<i>Return to Compliance Date:</i>						
<i>Evaluation Agency:</i>					State	
<i>Evaluation Start Date:</i>					20100429	
<i>Evaluation Type Description:</i>					COMPLIANCE EVALUATION INSPECTION ON-SITE	
<i>Violation Short Description:</i>					Generators - General	
<i>Return to Compliance Date:</i>					20100429	
<i>Evaluation Agency:</i>					State	
<i>Evaluation Start Date:</i>					20100429	
<i>Evaluation Type Description:</i>					COMPLIANCE EVALUATION INSPECTION ON-SITE	
<i>Violation Short Description:</i>						
<i>Return to Compliance Date:</i>						
<i>Evaluation Agency:</i>					State	
<i>Evaluation Start Date:</i>					20090609	
<i>Evaluation Type Description:</i>					COMPLIANCE EVALUATION INSPECTION ON-SITE	
<i>Violation Short Description:</i>					Generators - Pre-transport	
<i>Return to Compliance Date:</i>					20090622	
<i>Evaluation Agency:</i>					EPA	
<i>Evaluation Start Date:</i>					20090609	
<i>Evaluation Type Description:</i>					COMPLIANCE EVALUATION INSPECTION ON-SITE	
<i>Violation Short Description:</i>					Generators - General	
<i>Return to Compliance Date:</i>					20090622	
<i>Evaluation Agency:</i>					State	
<i>Evaluation Start Date:</i>					20090423	
<i>Evaluation Type Description:</i>					COMPLIANCE EVALUATION INSPECTION ON-SITE	
<i>Violation Short Description:</i>					Generators - General	
<i>Return to Compliance Date:</i>					20090521	
<i>Evaluation Agency:</i>					State	
<i>Evaluation Start Date:</i>					20080404	
<i>Evaluation Type Description:</i>					COMPLIANCE EVALUATION INSPECTION ON-SITE	
<i>Violation Short Description:</i>					Generators - General	
<i>Return to Compliance Date:</i>					20080422	
<i>Evaluation Agency:</i>					State	
<i>Evaluation Start Date:</i>					20070628	
<i>Evaluation Type Description:</i>					COMPLIANCE EVALUATION INSPECTION ON-SITE	
<i>Violation Short Description:</i>					Generators - General	
<i>Return to Compliance Date:</i>					20070815	
<i>Evaluation Agency:</i>					State	
<i>Evaluation Start Date:</i>					20060523	
<i>Evaluation Type Description:</i>					COMPLIANCE EVALUATION INSPECTION ON-SITE	
<i>Violation Short Description:</i>						
<i>Return to Compliance Date:</i>						
<i>Evaluation Agency:</i>					Local	
<i>Evaluation Start Date:</i>					20050505	
<i>Evaluation Type Description:</i>					COMPLIANCE EVALUATION INSPECTION ON-SITE	
<i>Violation Short Description:</i>					Generators - General	
<i>Return to Compliance Date:</i>					20050602	

Map Key	Number of Records	Direction	Distance (mi/ft)	Elev/Diff (ft)	Site	DB
---------	-------------------	-----------	------------------	----------------	------	----

Evaluation Agency: State Contractor/Grantee

**Handler Summary**

**Importer Activity:** No  
**Mixed Waste Generator:** No  
**Transporter Activity:** No  
**Transfer Facility:** No  
**Onsite Burner Exemption:** No  
**Furnace Exemption:** No  
**Underground Injection Activity:** No  
**Commercial TSD:** No  
**Used Oil Transporter:** No  
**Used Oil Transfer Facility:** No  
**Used Oil Processor:** No  
**Used Oil Refiner:** No  
**Used Oil Burner:** No  
**Used Oil Market Burner:** No  
**Used Oil Spec Marketer:** No

**Hazardous Waste Handler Details**

**Sequence No:** 1  
**Receive Date:** 19971201  
**Handler Name:** POLYMER TECHNOLOGY GROUP  
**Federal Waste Generator Code:** 2  
**Generator Code Description:** Small Quantity Generator  
**Source Type:** Notification

**Waste Code Details**

**Hazardous Waste Code:** D001  
**Waste Code Description:** IGNITABLE WASTE

**Hazardous Waste Code:** D022  
**Waste Code Description:** CHLOROFORM

**Hazardous Waste Code:** F002  
**Waste Code Description:** THE FOLLOWING SPENT HALOGENATED SOLVENTS: TETRACHLOROETHYLENE, METHYLENE CHLORIDE, TRICHLOROETHYLENE, 1,1,1-TRICHLOROETHANE, CHLOROENZENE, 1,1,2-TRICHLORO-1,2,2-TRIFLUOROETHANE, ORTHO-DICHLOROBENZENE, TRICHLOROFUOROMETHANE, AND 1,1,2, TRICHLOROETHANE; ALL SPENT SOLVENT MIXTURES/BLENDS CONTAINING, BEFORE USE, A TOTAL OF TEN PERCENT OR MORE (BY VOLUME) OF ONE OR MORE OF THE ABOVE HALOGENATED SOLVENTS OR THOSE SOLVENTS LISTED IN F001, F004, AND F005; AND STILL BOTTOMS FROM THE RECOVERY OF THESE SPENT SOLVENTS AND SPENT SOLVENT MIXTURES.

**Hazardous Waste Code:** F003  
**Waste Code Description:** THE FOLLOWING SPENT NONHALOGENATED SOLVENTS: XYLENE, ACETONE, ETHYL ACETATE, ETHYL BENZENE, ETHYL ETHER, METHYL ISOBUTYL KETONE, N-BUTYL ALCOHOL, CYCLOHEXANONE, AND METHANOL; ALL SPENT SOLVENT MIXTURES/BLENDS CONTAINING, BEFORE USE, ONLY THE ABOVE SPENT NONHALOGENATED SOLVENTS; AND ALL SPENT SOLVENT MIXTURES/BLENDS CONTAINING, BEFORE USE, ONE OR MORE OF THE ABOVE NONHALOGENATED SOLVENTS, AND A TOTAL OF TEN PERCENT OR MORE (BY VOLUME) OF ONE OR MORE OF THOSE SOLVENTS LISTED IN F001, F002, F004, AND F005; AND STILL BOTTOMS FROM THE RECOVERY OF THESE SPENT SOLVENTS AND SPENT SOLVENT MIXTURES.

**Hazardous Waste Code:** F005  
**Waste Code Description:** THE FOLLOWING SPENT NONHALOGENATED SOLVENTS: TOLUENE, METHYL ETHYL KETONE, CARBON DISULFIDE, ISOBUTANOL, PYRIDINE, BENZENE, 2-ETHOXYETHANOL, AND 2-NITROPROPANE; ALL SPENT SOLVENT MIXTURES/BLENDS CONTAINING, BEFORE USE, A TOTAL OF TEN PERCENT OR MORE (BY VOLUME) OF ONE OR MORE OF THE ABOVE NONHALOGENATED SOLVENTS OR THOSE SOLVENTS LISTED IN F001, F002, OR F004; AND STILL BOTTOMS FROM THE RECOVERY OF THESE SPENT SOLVENTS AND SPENT SOLVENT MIXTURES.

**Hazardous Waste Handler Details**

Map Key	Number of Records	Direction	Distance (mi/ft)	Elev/Diff (ft)	Site	DB
---------	-------------------	-----------	------------------	----------------	------	----

**Sequence No:** 1  
**Receive Date:** 20001012  
**Handler Name:** THE POLYMER TECHNOLOGY GROUP  
**Federal Waste Generator Code:** 1  
**Generator Code Description:** Large Quantity Generator  
**Source Type:** Annual/Biennial Report

**Hazardous Waste Handler Details**

**Sequence No:** 2  
**Receive Date:** 20020215  
**Handler Name:** POLYMER TECHNOLOGY GROUP  
**Federal Waste Generator Code:** 1  
**Generator Code Description:** Large Quantity Generator  
**Source Type:** Annual/Biennial Report

**Hazardous Waste Handler Details**

**Sequence No:** 3  
**Receive Date:** 20040525  
**Handler Name:** THE POLYMER TECHNOLOGY GROUP  
**Federal Waste Generator Code:** 1  
**Generator Code Description:** Large Quantity Generator  
**Source Type:** Annual/Biennial Report

**Waste Code Details**

**Hazardous Waste Code:** D001  
**Waste Code Description:** IGNITABLE WASTE

**Hazardous Waste Code:** D022  
**Waste Code Description:** CHLOROFORM

**Hazardous Waste Code:** F003  
**Waste Code Description:** THE FOLLOWING SPENT NONHALOGENATED SOLVENTS: XYLENE, ACETONE, ETHYL ACETATE, ETHYL BENZENE, ETHYL ETHER, METHYL ISOBUTYL KETONE, N-BUTYL ALCOHOL, CYCLOHEXANONE, AND METHANOL; ALL SPENT SOLVENT MIXTURES/BLENDS CONTAINING, BEFORE USE, ONLY THE ABOVE SPENT NONHALOGENATED SOLVENTS; AND ALL SPENT SOLVENT MIXTURES/BLENDS CONTAINING, BEFORE USE, ONE OR MORE OF THE ABOVE NONHALOGENATED SOLVENTS, AND A TOTAL OF TEN PERCENT OR MORE (BY VOLUME) OF ONE OR MORE OF THOSE SOLVENTS LISTED IN F001, F002, F004, AND F005; AND STILL BOTTOMS FROM THE RECOVERY OF THESE SPENT SOLVENTS AND SPENT SOLVENT MIXTURES.

**Hazardous Waste Handler Details**

**Sequence No:** 4  
**Receive Date:** 20060226  
**Handler Name:** THE POLYMER TECHNOLOGY GROUP  
**Federal Waste Generator Code:** 1  
**Generator Code Description:** Large Quantity Generator  
**Source Type:** Annual/Biennial Report

**Waste Code Details**

**Hazardous Waste Code:** D001  
**Waste Code Description:** IGNITABLE WASTE

**Hazardous Waste Code:** D022  
**Waste Code Description:** CHLOROFORM

**Hazardous Waste Code:** D035  
**Waste Code Description:** METHYL ETHYL KETONE

<b>Map Key</b>	<b>Number of Records</b>	<b>Direction</b>	<b>Distance (mi/ft)</b>	<b>Elev/Diff (ft)</b>	<b>Site</b>	<b>DB</b>
----------------	--------------------------	------------------	-------------------------	-----------------------	-------------	-----------

**Hazardous Waste Code:** D038  
**Waste Code Description:** PYRIDINE

**Hazardous Waste Code:** F003  
**Waste Code Description:** THE FOLLOWING SPENT NONHALOGENATED SOLVENTS: XYLENE, ACETONE, ETHYL ACETATE, ETHYL BENZENE, ETHYL ETHER, METHYL ISOBUTYL KETONE, N-BUTYL ALCOHOL, CYCLOHEXANONE, AND METHANOL; ALL SPENT SOLVENT MIXTURES/BLENDS CONTAINING, BEFORE USE, ONLY THE ABOVE SPENT NONHALOGENATED SOLVENTS; AND ALL SPENT SOLVENT MIXTURES/BLENDS CONTAINING, BEFORE USE, ONE OR MORE OF THE ABOVE NONHALOGENATED SOLVENTS, AND A TOTAL OF TEN PERCENT OR MORE (BY VOLUME) OF ONE OR MORE OF THOSE SOLVENTS LISTED IN F001, F002, F004, AND F005; AND STILL BOTTOMS FROM THE RECOVERY OF THESE SPENT SOLVENTS AND SPENT SOLVENT MIXTURES.

**Hazardous Waste Code:** F005  
**Waste Code Description:** THE FOLLOWING SPENT NONHALOGENATED SOLVENTS: TOLUENE, METHYL ETHYL KETONE, CARBON DISULFIDE, ISOBUTANOL, PYRIDINE, BENZENE, 2-ETHOXYETHANOL, AND 2-NITROPROPANE; ALL SPENT SOLVENT MIXTURES/BLENDS CONTAINING, BEFORE USE, A TOTAL OF TEN PERCENT OR MORE (BY VOLUME) OF ONE OR MORE OF THE ABOVE NONHALOGENATED SOLVENTS OR THOSE SOLVENTS LISTED IN F001, F002, OR F004; AND STILL BOTTOMS FROM THE RECOVERY OF THESE SPENT SOLVENTS AND SPENT SOLVENT MIXTURES.

**Hazardous Waste Handler Details**

**Sequence No:** 5  
**Receive Date:** 20080225  
**Handler Name:** THE POLYMER TECHNOLOGY GROUP  
**Federal Waste Generator Code:** 1  
**Generator Code Description:** Large Quantity Generator  
**Source Type:** Annual/Biennial Report

**Waste Code Details**

**Hazardous Waste Code:** D001  
**Waste Code Description:** IGNITABLE WASTE

**Hazardous Waste Code:** D022  
**Waste Code Description:** CHLOROFORM

**Hazardous Waste Code:** D035  
**Waste Code Description:** METHYL ETHYL KETONE

**Hazardous Waste Code:** D038  
**Waste Code Description:** PYRIDINE

**Hazardous Waste Code:** F003  
**Waste Code Description:** THE FOLLOWING SPENT NONHALOGENATED SOLVENTS: XYLENE, ACETONE, ETHYL ACETATE, ETHYL BENZENE, ETHYL ETHER, METHYL ISOBUTYL KETONE, N-BUTYL ALCOHOL, CYCLOHEXANONE, AND METHANOL; ALL SPENT SOLVENT MIXTURES/BLENDS CONTAINING, BEFORE USE, ONLY THE ABOVE SPENT NONHALOGENATED SOLVENTS; AND ALL SPENT SOLVENT MIXTURES/BLENDS CONTAINING, BEFORE USE, ONE OR MORE OF THE ABOVE NONHALOGENATED SOLVENTS, AND A TOTAL OF TEN PERCENT OR MORE (BY VOLUME) OF ONE OR MORE OF THOSE SOLVENTS LISTED IN F001, F002, F004, AND F005; AND STILL BOTTOMS FROM THE RECOVERY OF THESE SPENT SOLVENTS AND SPENT SOLVENT MIXTURES.

**Hazardous Waste Code:** F005  
**Waste Code Description:** THE FOLLOWING SPENT NONHALOGENATED SOLVENTS: TOLUENE, METHYL ETHYL KETONE, CARBON DISULFIDE, ISOBUTANOL, PYRIDINE, BENZENE, 2-ETHOXYETHANOL, AND 2-NITROPROPANE; ALL SPENT SOLVENT MIXTURES/BLENDS CONTAINING, BEFORE USE, A TOTAL OF TEN PERCENT OR MORE (BY VOLUME) OF ONE OR MORE OF THE ABOVE NONHALOGENATED SOLVENTS OR THOSE SOLVENTS LISTED IN F001, F002, OR F004; AND STILL BOTTOMS FROM THE RECOVERY OF THESE SPENT SOLVENTS AND SPENT SOLVENT MIXTURES.

**Hazardous Waste Handler Details**

**Sequence No:** 1

<b>Map Key</b>	<b>Number of Records</b>	<b>Direction</b>	<b>Distance (mi/ft)</b>	<b>Elev/Diff (ft)</b>	<b>Site</b>	<b>DB</b>
<b>Receive Date:</b>			20100224			
<b>Handler Name:</b>			DSM PTG INC			
<b>Federal Waste Generator Code:</b>			1			
<b>Generator Code Description:</b>			Large Quantity Generator			
<b>Source Type:</b>			Annual/Biennial Report update with Notification			
<b><u>Waste Code Details</u></b>						
<b>Hazardous Waste Code:</b>			122			
<b>Waste Code Description:</b>			Alkaline solution without metals (pH > 12.5)			
<b>Hazardous Waste Code:</b>			133			
<b>Waste Code Description:</b>			Aqueous solution with 10% or more total organic residues			
<b>Hazardous Waste Code:</b>			181			
<b>Waste Code Description:</b>			Other inorganic solid waste			
<b>Hazardous Waste Code:</b>			212			
<b>Waste Code Description:</b>			Oxygenated solvents (acetone, butanol, ethyl acetate, etc.)			
<b>Hazardous Waste Code:</b>			213			
<b>Waste Code Description:</b>			Hydrocarbon solvents (benzene, hexane, Stoddard, etc.)			
<b>Hazardous Waste Code:</b>			214			
<b>Waste Code Description:</b>			Unspecified solvent mixture			
<b>Hazardous Waste Code:</b>			331			
<b>Waste Code Description:</b>			Off-specification, aged, or surplus organics			
<b>Hazardous Waste Code:</b>			352			
<b>Waste Code Description:</b>			Other organic solids			
<b>Hazardous Waste Code:</b>			D001			
<b>Waste Code Description:</b>			IGNITABLE WASTE			
<b>Hazardous Waste Code:</b>			D002			
<b>Waste Code Description:</b>			CORROSIVE WASTE			
<b>Hazardous Waste Code:</b>			D022			
<b>Waste Code Description:</b>			CHLOROFORM			
<b>Hazardous Waste Code:</b>			D035			
<b>Waste Code Description:</b>			METHYL ETHYL KETONE			
<b>Hazardous Waste Code:</b>			D038			
<b>Waste Code Description:</b>			PYRIDINE			
<b>Hazardous Waste Code:</b>			F002			
<b>Waste Code Description:</b>			THE FOLLOWING SPENT HALOGENATED SOLVENTS: TETRACHLOROETHYLENE, METHYLENE CHLORIDE, TRICHLOROETHYLENE, 1,1,1-TRICHLOROETHANE, CHLOROENZENE, 1,1,2-TRICHLORO-1,2,2-TRIFLUOROETHANE, ORTHO-DICHLOROENZENE, TRICHLOROFLUOROMETHANE, AND 1,1,2, TRICHLOROETHANE; ALL SPENT SOLVENT MIXTURES/BLENDS CONTAINING, BEFORE USE, A TOTAL OF TEN PERCENT OR MORE (BY VOLUME) OF ONE OR MORE OF THE ABOVE HALOGENATED SOLVENTS OR THOSE SOLVENTS LISTED IN F001, F004, AND F005; AND STILL BOTTOMS FROM THE RECOVERY OF THESE SPENT SOLVENTS AND SPENT SOLVENT MIXTURES.			
<b>Hazardous Waste Code:</b>			F003			
<b>Waste Code Description:</b>			THE FOLLOWING SPENT NONHALOGENATED SOLVENTS: XYLENE, ACETONE, ETHYL ACETATE, ETHYL BENZENE, ETHYL ETHER, METHYL ISOBUTYL KETONE, N-BUTYL ALCOHOL, CYCLOHEXANONE, AND METHANOL; ALL SPENT SOLVENT MIXTURES/BLENDS CONTAINING, BEFORE USE, ONLY THE ABOVE SPENT NONHALOGENATED SOLVENTS; AND ALL SPENT SOLVENT MIXTURES/BLENDS CONTAINING, BEFORE USE, ONE OR MORE OF THE ABOVE NONHALOGENATED SOLVENTS, AND A TOTAL OF TEN PERCENT OR MORE (BY VOLUME) OF ONE OR MORE OF THOSE SOLVENTS LISTED IN F001, F002, F004, AND F005; AND STILL BOTTOMS FROM THE RECOVERY OF THESE SPENT SOLVENTS AND SPENT SOLVENT MIXTURES.			
<b>Hazardous Waste Code:</b>			F005			
<b>Waste Code Description:</b>			THE FOLLOWING SPENT NONHALOGENATED SOLVENTS: TOLUENE, METHYL ETHYL KETONE, CARBON			

Map Key	Number of Records	Direction	Distance (mi/ft)	Elev/Diff (ft)	Site	DB
---------	-------------------	-----------	------------------	----------------	------	----

DISULFIDE, ISOBUTANOL, PYRIDINE, BENZENE, 2-ETHOXYETHANOL, AND 2-NITROPROPANE; ALL SPENT SOLVENT MIXTURES/BLENDS CONTAINING, BEFORE USE, A TOTAL OF TEN PERCENT OR MORE (BY VOLUME) OF ONE OR MORE OF THE ABOVE NONHALOGENATED SOLVENTS OR THOSE SOLVENTS LISTED IN F001, F002, OR F004; AND STILL BOTTOMS FROM THE RECOVERY OF THESE SPENT SOLVENTS AND SPENT SOLVENT MIXTURES.

**Hazardous Waste Handler Details**

**Sequence No:** 2  
**Receive Date:** 20120328  
**Handler Name:** DSM BIOMEDICAL INC.  
**Federal Waste Generator Code:** 1  
**Generator Code Description:** Large Quantity Generator  
**Source Type:** Annual/Biennial Report update with Notification

**Waste Code Details**

**Hazardous Waste Code:** 122  
**Waste Code Description:** Alkaline solution without metals (pH > 12.5)

**Hazardous Waste Code:** 133  
**Waste Code Description:** Aqueous solution with 10% or more total organic residues

**Hazardous Waste Code:** 181  
**Waste Code Description:** Other inorganic solid waste

**Hazardous Waste Code:** 212  
**Waste Code Description:** Oxygenated solvents (acetone, butanol, ethyl acetate, etc.)

**Hazardous Waste Code:** 213  
**Waste Code Description:** Hydrocarbon solvents (benzene, hexane, Stoddard, etc.)

**Hazardous Waste Code:** 214  
**Waste Code Description:** Unspecified solvent mixture

**Hazardous Waste Code:** 331  
**Waste Code Description:** Off-specification, aged, or surplus organics

**Hazardous Waste Code:** 352  
**Waste Code Description:** Other organic solids

**Hazardous Waste Code:** D001  
**Waste Code Description:** IGNITABLE WASTE

**Hazardous Waste Code:** D002  
**Waste Code Description:** CORROSIVE WASTE

**Hazardous Waste Code:** D022  
**Waste Code Description:** CHLOROFORM

**Hazardous Waste Code:** D035  
**Waste Code Description:** METHYL ETHYL KETONE

**Hazardous Waste Code:** F002  
**Waste Code Description:** THE FOLLOWING SPENT HALOGENATED SOLVENTS: TETRACHLOROETHYLENE, METHYLENE CHLORIDE, TRICHLOROETHYLENE, 1,1,1-TRICHLOROETHANE, CHLOROETHYLENE, 1,1,2-TRICHLORO-1,2,2-TRIFLUOROETHANE, ORTHO-DICHLOROBENZENE, TRICHLOROFLUOROMETHANE, AND 1,1,2, TRICHLOROETHANE; ALL SPENT SOLVENT MIXTURES/BLENDS CONTAINING, BEFORE USE, A TOTAL OF TEN PERCENT OR MORE (BY VOLUME) OF ONE OR MORE OF THE ABOVE HALOGENATED SOLVENTS OR THOSE SOLVENTS LISTED IN F001, F004, AND F005; AND STILL BOTTOMS FROM THE RECOVERY OF THESE SPENT SOLVENTS AND SPENT SOLVENT MIXTURES.

**Hazardous Waste Code:** F003  
**Waste Code Description:** THE FOLLOWING SPENT NONHALOGENATED SOLVENTS: XYLENE, ACETONE, ETHYL ACETATE, ETHYL BENZENE, ETHYL ETHER, METHYL ISOBUTYL KETONE, N-BUTYL ALCOHOL, CYCLOHEXANONE, AND METHANOL; ALL SPENT SOLVENT MIXTURES/BLENDS CONTAINING, BEFORE USE, ONLY THE ABOVE SPENT NONHALOGENATED SOLVENTS; AND ALL SPENT SOLVENT MIXTURES/BLENDS CONTAINING,



<b>Map Key</b>	<b>Number of Records</b>	<b>Direction</b>	<b>Distance (mi/ft)</b>	<b>Elev/Diff (ft)</b>	<b>Site</b>	<b>DB</b>
					BEFORE USE, ONE OR MORE OF THE ABOVE NONHALOGENATED SOLVENTS, AND A TOTAL OF TEN PERCENT OR MORE (BY VOLUME) OF ONE OR MORE OF THOSE SOLVENTS LISTED IN F001, F002, F004, AND F005; AND STILL BOTTOMS FROM THE RECOVERY OF THESE SPENT SOLVENTS AND SPENT SOLVENT MIXTURES.	
					<b>Hazardous Waste Code:</b> F005 <b>Waste Code Description:</b> THE FOLLOWING SPENT NONHALOGENATED SOLVENTS: TOLUENE, METHYL ETHYL KETONE, CARBON DISULFIDE, ISOBUTANOL, PYRIDINE, BENZENE, 2-ETHOXYETHANOL, AND 2-NITROPROPANE; ALL SPENT SOLVENT MIXTURES/BLENDS CONTAINING, BEFORE USE, A TOTAL OF TEN PERCENT OR MORE (BY VOLUME) OF ONE OR MORE OF THE ABOVE NONHALOGENATED SOLVENTS OR THOSE SOLVENTS LISTED IN F001, F002, OR F004; AND STILL BOTTOMS FROM THE RECOVERY OF THESE SPENT SOLVENTS AND SPENT SOLVENT MIXTURES.	
<b><u>Hazardous Waste Handler Details</u></b>						
					<b>Sequence No:</b> 3 <b>Receive Date:</b> 20140301 <b>Handler Name:</b> DSM BIOMEDICAL INC <b>Federal Waste Generator Code:</b> 1 <b>Generator Code Description:</b> Large Quantity Generator <b>Source Type:</b> Annual/Biennial Report update with Notification	
<b><u>Waste Code Details</u></b>						
					<b>Hazardous Waste Code:</b> 122 <b>Waste Code Description:</b> Alkaline solution without metals (pH > 12.5)	
					<b>Hazardous Waste Code:</b> 181 <b>Waste Code Description:</b> Other inorganic solid waste	
					<b>Hazardous Waste Code:</b> 212 <b>Waste Code Description:</b> Oxygenated solvents (acetone, butanol, ethyl acetate, etc.)	
					<b>Hazardous Waste Code:</b> 352 <b>Waste Code Description:</b> Other organic solids	
					<b>Hazardous Waste Code:</b> 551 <b>Waste Code Description:</b> Laboratory waste chemicals	
					<b>Hazardous Waste Code:</b> D001 <b>Waste Code Description:</b> IGNITABLE WASTE	
					<b>Hazardous Waste Code:</b> D002 <b>Waste Code Description:</b> CORROSIVE WASTE	
					<b>Hazardous Waste Code:</b> D022 <b>Waste Code Description:</b> CHLOROFORM	
					<b>Hazardous Waste Code:</b> D038 <b>Waste Code Description:</b> PYRIDINE	
					<b>Hazardous Waste Code:</b> F003 <b>Waste Code Description:</b> THE FOLLOWING SPENT NONHALOGENATED SOLVENTS: XYLENE, ACETONE, ETHYL ACETATE, ETHYL BENZENE, ETHYL ETHER, METHYL ISOBUTYL KETONE, N-BUTYL ALCOHOL, CYCLOHEXANONE, AND METHANOL; ALL SPENT SOLVENT MIXTURES/BLENDS CONTAINING, BEFORE USE, ONLY THE ABOVE SPENT NONHALOGENATED SOLVENTS; AND ALL SPENT SOLVENT MIXTURES/BLENDS CONTAINING, BEFORE USE, ONE OR MORE OF THE ABOVE NONHALOGENATED SOLVENTS, AND A TOTAL OF TEN PERCENT OR MORE (BY VOLUME) OF ONE OR MORE OF THOSE SOLVENTS LISTED IN F001, F002, F004, AND F005; AND STILL BOTTOMS FROM THE RECOVERY OF THESE SPENT SOLVENTS AND SPENT SOLVENT MIXTURES.	
					<b>Hazardous Waste Code:</b> F005 <b>Waste Code Description:</b> THE FOLLOWING SPENT NONHALOGENATED SOLVENTS: TOLUENE, METHYL ETHYL KETONE, CARBON DISULFIDE, ISOBUTANOL, PYRIDINE, BENZENE, 2-ETHOXYETHANOL, AND 2-NITROPROPANE; ALL SPENT SOLVENT MIXTURES/BLENDS CONTAINING, BEFORE USE, A TOTAL OF TEN PERCENT OR MORE (BY VOLUME) OF ONE OR MORE OF THE ABOVE NONHALOGENATED SOLVENTS OR THOSE SOLVENTS LISTED IN F001, F002, OR F004; AND STILL BOTTOMS FROM THE RECOVERY OF THESE SPENT	

Map Key	Number of Records	Direction	Distance (mi/ft)	Elev/Diff (ft)	Site	DB
---------	-------------------	-----------	------------------	----------------	------	----

SOLVENTS AND SPENT SOLVENT MIXTURES.

**Hazardous Waste Handler Details**

**Sequence No:** 4  
**Receive Date:** 20160531  
**Handler Name:** DSM BIOMEDICAL INC  
**Federal Waste Generator Code:** 1  
**Generator Code Description:** Large Quantity Generator  
**Source Type:** Annual/Biennial Report update with Notification

**Waste Code Details**

**Hazardous Waste Code:** 122  
**Waste Code Description:** Alkaline solution without metals (pH > 12.5)

**Hazardous Waste Code:** 141  
**Waste Code Description:** Off-specification, aged, or surplus inorganics

**Hazardous Waste Code:** 181  
**Waste Code Description:** Other inorganic solid waste

**Hazardous Waste Code:** 212  
**Waste Code Description:** Oxygenated solvents (acetone, butanol, ethyl acetate, etc.)

**Hazardous Waste Code:** 331  
**Waste Code Description:** Off-specification, aged, or surplus organics

**Hazardous Waste Code:** 352  
**Waste Code Description:** Other organic solids

**Hazardous Waste Code:** 551  
**Waste Code Description:** Laboratory waste chemicals

**Hazardous Waste Code:** 792  
**Waste Code Description:** Liquids with pH < 2 with metals

**Hazardous Waste Code:** D001  
**Waste Code Description:** IGNITABLE WASTE

**Hazardous Waste Code:** D002  
**Waste Code Description:** CORROSIVE WASTE

**Hazardous Waste Code:** D022  
**Waste Code Description:** CHLOROFORM

**Hazardous Waste Code:** D038  
**Waste Code Description:** PYRIDINE

**Hazardous Waste Code:** F003  
**Waste Code Description:** THE FOLLOWING SPENT NONHALOGENATED SOLVENTS: XYLENE, ACETONE, ETHYL ACETATE, ETHYL BENZENE, ETHYL ETHER, METHYL ISOBUTYL KETONE, N-BUTYL ALCOHOL, CYCLOHEXANONE, AND METHANOL; ALL SPENT SOLVENT MIXTURES/BLENDS CONTAINING, BEFORE USE, ONLY THE ABOVE SPENT NONHALOGENATED SOLVENTS; AND ALL SPENT SOLVENT MIXTURES/BLENDS CONTAINING, BEFORE USE, ONE OR MORE OF THE ABOVE NONHALOGENATED SOLVENTS, AND A TOTAL OF TEN PERCENT OR MORE (BY VOLUME) OF ONE OR MORE OF THOSE SOLVENTS LISTED IN F001, F002, F004, AND F005; AND STILL BOTTOMS FROM THE RECOVERY OF THESE SPENT SOLVENTS AND SPENT SOLVENT MIXTURES.

**Hazardous Waste Code:** F005  
**Waste Code Description:** THE FOLLOWING SPENT NONHALOGENATED SOLVENTS: TOLUENE, METHYL ETHYL KETONE, CARBON DISULFIDE, ISOBUTANOL, PYRIDINE, BENZENE, 2-ETHOXYETHANOL, AND 2-NITROPROPANE; ALL SPENT SOLVENT MIXTURES/BLENDS CONTAINING, BEFORE USE, A TOTAL OF TEN PERCENT OR MORE (BY VOLUME) OF ONE OR MORE OF THE ABOVE NONHALOGENATED SOLVENTS OR THOSE SOLVENTS LISTED IN F001, F002, OR F004; AND STILL BOTTOMS FROM THE RECOVERY OF THESE SPENT SOLVENTS AND SPENT SOLVENT MIXTURES.

<b>Map Key</b>	<b>Number of Records</b>	<b>Direction</b>	<b>Distance (mi/ft)</b>	<b>Elev/Diff (ft)</b>	<b>Site</b>	<b>DB</b>
<b>Hazardous Waste Code:</b>			U162			
<b>Waste Code Description:</b>			2-PROPENOIC ACID, 2-METHYL-, METHYL ESTER (I,T) (OR) METHYL METHACRYLATE (I,T)			
<b>Hazardous Waste Code:</b>			U196			
<b>Waste Code Description:</b>			PYRIDINE			
<b>Hazardous Waste Code:</b>			U213			
<b>Waste Code Description:</b>			FURAN, TETRAHYDRO-(I) (OR) TETRAHYDROFURAN (I)			
<b>Hazardous Waste Code:</b>			U220			
<b>Waste Code Description:</b>			BENZENE, METHYL- (OR) TOLUENE			

**Hazardous Waste Handler Details**

**Sequence No:** 5  
**Receive Date:** 20180226  
**Handler Name:** DSM BIOMEDICAL INC  
**Federal Waste Generator Code:** 1  
**Generator Code Description:** Large Quantity Generator  
**Source Type:** Annual/Biennial Report update with Notification

**Waste Code Details**

**Hazardous Waste Code:** 122  
**Waste Code Description:** Alkaline solution without metals (pH > 12.5)

**Hazardous Waste Code:** 181  
**Waste Code Description:** Other inorganic solid waste

**Hazardous Waste Code:** 212  
**Waste Code Description:** Oxygenated solvents (acetone, butanol, ethyl acetate, etc.)

**Hazardous Waste Code:** 331  
**Waste Code Description:** Off-specification, aged, or surplus organics

**Hazardous Waste Code:** 352  
**Waste Code Description:** Other organic solids

**Hazardous Waste Code:** 551  
**Waste Code Description:** Laboratory waste chemicals

**Hazardous Waste Code:** 792  
**Waste Code Description:** Liquids with pH < 2 with metals

**Hazardous Waste Code:** D001  
**Waste Code Description:** IGNITABLE WASTE

**Hazardous Waste Code:** D002  
**Waste Code Description:** CORROSIVE WASTE

**Hazardous Waste Code:** D022  
**Waste Code Description:** CHLOROFORM

**Hazardous Waste Code:** D038  
**Waste Code Description:** PYRIDINE

**Hazardous Waste Code:** F003  
**Waste Code Description:** THE FOLLOWING SPENT NONHALOGENATED SOLVENTS: XYLENE, ACETONE, ETHYL ACETATE, ETHYL BENZENE, ETHYL ETHER, METHYL ISOBUTYL KETONE, N-BUTYL ALCOHOL, CYCLOHEXANONE, AND METHANOL; ALL SPENT SOLVENT MIXTURES/BLENDS CONTAINING, BEFORE USE, ONLY THE ABOVE SPENT NONHALOGENATED SOLVENTS; AND ALL SPENT SOLVENT MIXTURES/BLENDS CONTAINING, BEFORE USE, ONE OR MORE OF THE ABOVE NONHALOGENATED SOLVENTS, AND A TOTAL OF TEN PERCENT OR MORE (BY VOLUME) OF ONE OR MORE OF THOSE SOLVENTS LISTED IN F001, F002, F004, AND F005; AND STILL BOTTOMS FROM THE RECOVERY OF THESE SPENT SOLVENTS AND SPENT SOLVENT MIXTURES.

**Hazardous Waste Code:** F005

Map Key	Number of Records	Direction	Distance (mi/ft)	Elev/Diff (ft)	Site	DB
<b>Waste Code Description:</b>		THE FOLLOWING SPENT NONHALOGENATED SOLVENTS: TOLUENE, METHYL ETHYL KETONE, CARBON DISULFIDE, ISOBUTANOL, PYRIDINE, BENZENE, 2-ETHOXYETHANOL, AND 2-NITROPROPANE; ALL SPENT SOLVENT MIXTURES/BLENDS CONTAINING, BEFORE USE, A TOTAL OF TEN PERCENT OR MORE (BY VOLUME) OF ONE OR MORE OF THE ABOVE NONHALOGENATED SOLVENTS OR THOSE SOLVENTS LISTED IN F001, F002, OR F004; AND STILL BOTTOMS FROM THE RECOVERY OF THESE SPENT SOLVENTS AND SPENT SOLVENT MIXTURES.				
<b>Hazardous Waste Code:</b>		U162				
<b>Waste Code Description:</b>		2-PROPENOIC ACID, 2-METHYL-, METHYL ESTER (I,T) (OR) METHYL METHACRYLATE (I,T)				
<b>Hazardous Waste Code:</b>		U196				
<b>Waste Code Description:</b>		PYRIDINE				
<b>Hazardous Waste Code:</b>		U213				
<b>Waste Code Description:</b>		FURAN, TETRAHYDRO-(I) (OR) TETRAHYDROFURAN (I)				
<b>Hazardous Waste Code:</b>		U220				
<b>Waste Code Description:</b>		BENZENE, METHYL- (OR) TOLUENE				

**Owner/Operator Details**

<b>Owner/Operator Ind:</b>	Current Operator	<b>Street No:</b>	2810
<b>Type:</b>	Private	<b>Street 1:</b>	SEVENTH STREET
<b>Name:</b>	DSM BIOMEDICAL INC.	<b>Street 2:</b>	
<b>Date Became Current:</b>	20080528	<b>City:</b>	BERKELEY
<b>Date Ended Current:</b>		<b>State:</b>	CA
<b>Phone:</b>	510-841-8800	<b>Country:</b>	
<b>Source Type:</b>	Annual/Biennial Report update with Notification	<b>Zip Code:</b>	94710-2703
<b>Owner/Operator Ind:</b>	Current Operator	<b>Street No:</b>	
<b>Type:</b>	Private	<b>Street 1:</b>	
<b>Name:</b>	THE POLYMER TECHNOLOGY GROUP	<b>Street 2:</b>	
<b>Date Became Current:</b>	19970915	<b>City:</b>	
<b>Date Ended Current:</b>		<b>State:</b>	
<b>Phone:</b>		<b>Country:</b>	US
<b>Source Type:</b>	Annual/Biennial Report	<b>Zip Code:</b>	
<b>Owner/Operator Ind:</b>	Current Owner	<b>Street No:</b>	
<b>Type:</b>	Private	<b>Street 1:</b>	855 OLYMPIC BLVD, STE 250
<b>Name:</b>	ROBERT S WARD	<b>Street 2:</b>	
<b>Date Became Current:</b>	19890701	<b>City:</b>	WALNUT CREEK
<b>Date Ended Current:</b>		<b>State:</b>	CA
<b>Phone:</b>		<b>Country:</b>	US
<b>Source Type:</b>	Annual/Biennial Report	<b>Zip Code:</b>	94596
<b>Owner/Operator Ind:</b>	Current Owner	<b>Street No:</b>	2810
<b>Type:</b>	Private	<b>Street 1:</b>	SEVENTH STREET
<b>Name:</b>	DSM INNOVATION INC.	<b>Street 2:</b>	
<b>Date Became Current:</b>	20080528	<b>City:</b>	BERKELEY
<b>Date Ended Current:</b>		<b>State:</b>	CA
<b>Phone:</b>	510-841-8800	<b>Country:</b>	
<b>Source Type:</b>	Annual/Biennial Report update with Notification	<b>Zip Code:</b>	94710-2703
<b>Owner/Operator Ind:</b>	Current Operator	<b>Street No:</b>	2810
<b>Type:</b>	Private	<b>Street 1:</b>	7TH ST
<b>Name:</b>	DSM BIOMEDICAL	<b>Street 2:</b>	
<b>Date Became Current:</b>	20110504	<b>City:</b>	BERKELEY
<b>Date Ended Current:</b>		<b>State:</b>	CA
<b>Phone:</b>	510-841-8800	<b>Country:</b>	US
<b>Source Type:</b>	Annual/Biennial Report update with Notification	<b>Zip Code:</b>	94710-2703
<b>Owner/Operator Ind:</b>	Current Owner	<b>Street No:</b>	
<b>Type:</b>	Private	<b>Street 1:</b>	OLYMPIC BLVD
<b>Name:</b>	HULL EQUITIES	<b>Street 2:</b>	
<b>Date Became Current:</b>	19960101	<b>City:</b>	WALNUT CREEK
<b>Date Ended Current:</b>		<b>State:</b>	CA
<b>Phone:</b>		<b>Country:</b>	US
<b>Source Type:</b>	Annual/Biennial Report	<b>Zip Code:</b>	94595

<b>Map Key</b>	<b>Number of Records</b>	<b>Direction</b>	<b>Distance (mi/ft)</b>	<b>Elev/Diff (ft)</b>	<b>Site</b>	<b>DB</b>
<b>Owner/Operator Ind:</b>	Current Operator				<b>Street No:</b>	
<b>Type:</b>	Private				<b>Street 1:</b>	
<b>Name:</b>	DSM PTG INC.				<b>Street 2:</b>	
<b>Date Became Current:</b>	20080528				<b>City:</b>	
<b>Date Ended Current:</b>					<b>State:</b>	
<b>Phone:</b>					<b>Country:</b>	
<b>Source Type:</b>	Annual/Biennial Report update with Notification				<b>Zip Code:</b>	
<b>Owner/Operator Ind:</b>	Current Operator				<b>Street No:</b>	
<b>Type:</b>	Private				<b>Street 1:</b>	
<b>Name:</b>	DSM BIOMEDICAL INC				<b>Street 2:</b>	
<b>Date Became Current:</b>	20110504				<b>City:</b>	
<b>Date Ended Current:</b>					<b>State:</b>	
<b>Phone:</b>					<b>Country:</b>	
<b>Source Type:</b>	Annual/Biennial Report update with Notification				<b>Zip Code:</b>	
<b>Owner/Operator Ind:</b>	Current Owner				<b>Street No:</b>	2810
<b>Type:</b>	Private				<b>Street 1:</b>	7TH ST
<b>Name:</b>	TEMESCAL BUSINESS PARK				<b>Street 2:</b>	
<b>Date Became Current:</b>	19890101				<b>City:</b>	BERKELEY
<b>Date Ended Current:</b>					<b>State:</b>	CA
<b>Phone:</b>	510-655-4800				<b>Country:</b>	US
<b>Source Type:</b>	Annual/Biennial Report update with Notification				<b>Zip Code:</b>	94710-2703
<b>Owner/Operator Ind:</b>	Current Owner				<b>Street No:</b>	2810
<b>Type:</b>	Private				<b>Street 1:</b>	SEVENTH ST
<b>Name:</b>	TEMESCAL BUSINESS PARK				<b>Street 2:</b>	
<b>Date Became Current:</b>	19890101				<b>City:</b>	BERKELEY
<b>Date Ended Current:</b>					<b>State:</b>	CA
<b>Phone:</b>	510-655-4800				<b>Country:</b>	US
<b>Source Type:</b>	Annual/Biennial Report update with Notification				<b>Zip Code:</b>	94710
<b>Owner/Operator Ind:</b>	Current Owner				<b>Street No:</b>	2810
<b>Type:</b>	Private				<b>Street 1:</b>	SEVENTH STREET
<b>Name:</b>	DSM PTG INC				<b>Street 2:</b>	
<b>Date Became Current:</b>	20080528				<b>City:</b>	BERKELEY
<b>Date Ended Current:</b>					<b>State:</b>	CA
<b>Phone:</b>	510-841-8800				<b>Country:</b>	US
<b>Source Type:</b>	Annual/Biennial Report update with Notification				<b>Zip Code:</b>	94710
<b>Owner/Operator Ind:</b>	Current Operator				<b>Street No:</b>	
<b>Type:</b>	Private				<b>Street 1:</b>	
<b>Name:</b>	THE POLYMER TECHNOLOGY CORP				<b>Street 2:</b>	
<b>Date Became Current:</b>	19970930				<b>City:</b>	
<b>Date Ended Current:</b>					<b>State:</b>	
<b>Phone:</b>					<b>Country:</b>	US
<b>Source Type:</b>	Annual/Biennial Report				<b>Zip Code:</b>	
<b>Owner/Operator Ind:</b>	Current Operator				<b>Street No:</b>	
<b>Type:</b>	Private				<b>Street 1:</b>	
<b>Name:</b>	DSM BIOMEDICAL				<b>Street 2:</b>	
<b>Date Became Current:</b>	20110504				<b>City:</b>	
<b>Date Ended Current:</b>					<b>State:</b>	
<b>Phone:</b>					<b>Country:</b>	
<b>Source Type:</b>	Annual/Biennial Report update with Notification				<b>Zip Code:</b>	
<b>Owner/Operator Ind:</b>	Current Owner				<b>Street No:</b>	2824
<b>Type:</b>	Private				<b>Street 1:</b>	SEVENTH STREET
<b>Name:</b>	TEMESCAL BUSINESS PARK				<b>Street 2:</b>	
<b>Date Became Current:</b>	19890101				<b>City:</b>	BERKELEY
<b>Date Ended Current:</b>					<b>State:</b>	CA
<b>Phone:</b>	510-655-4800				<b>Country:</b>	
<b>Source Type:</b>	Annual/Biennial Report update with Notification				<b>Zip Code:</b>	94710
<b>Owner/Operator Ind:</b>	Current Owner				<b>Street No:</b>	
<b>Type:</b>	Private				<b>Street 1:</b>	2810 SEVENTH ST
<b>Name:</b>	POLYMER TECHNOLOGY GROUP				<b>Street 2:</b>	
<b>Date Became Current:</b>					<b>City:</b>	BERKELEY

Map Key	Number of Records	Direction	Distance (mi/ft)	Elev/Diff (ft)	Site	DB
---------	-------------------	-----------	------------------	----------------	------	----

<b>Date Ended Current:</b>				<b>State:</b>	CA	
<b>Phone:</b>	510-841-8800			<b>Country:</b>		
<b>Source Type:</b>	Notification			<b>Zip Code:</b>	94710	

**Historical Handler Details**

<b>Receive Dt:</b>	20160531					
<b>Generator Code Description:</b>	Large Quantity Generator					
<b>Handler Name:</b>	DSM BIOMEDICAL INC					
<b>Receive Dt:</b>	20140301					
<b>Generator Code Description:</b>	Large Quantity Generator					
<b>Handler Name:</b>	DSM BIOMEDICAL INC					
<b>Receive Dt:</b>	20120328					
<b>Generator Code Description:</b>	Large Quantity Generator					
<b>Handler Name:</b>	DSM BIOMEDICAL INC.					
<b>Receive Dt:</b>	20100224					
<b>Generator Code Description:</b>	Large Quantity Generator					
<b>Handler Name:</b>	DSM PTG INC					
<b>Receive Dt:</b>	20080225					
<b>Generator Code Description:</b>	Large Quantity Generator					
<b>Handler Name:</b>	THE POLYMER TECHNOLOGY GROUP					
<b>Receive Dt:</b>	20060226					
<b>Generator Code Description:</b>	Large Quantity Generator					
<b>Handler Name:</b>	THE POLYMER TECHNOLOGY GROUP					
<b>Receive Dt:</b>	20040525					
<b>Generator Code Description:</b>	Large Quantity Generator					
<b>Handler Name:</b>	THE POLYMER TECHNOLOGY GROUP					
<b>Receive Dt:</b>	20020215					
<b>Generator Code Description:</b>	Large Quantity Generator					
<b>Handler Name:</b>	POLYMER TECHNOLOGY GROUP					
<b>Receive Dt:</b>	20001012					
<b>Generator Code Description:</b>	Large Quantity Generator					
<b>Handler Name:</b>	THE POLYMER TECHNOLOGY GROUP					
<b>Receive Dt:</b>	19971201					
<b>Generator Code Description:</b>	Small Quantity Generator					
<b>Handler Name:</b>	POLYMER TECHNOLOGY GROUP					

<a href="#">66</a>	1 of 2	<b>ENE</b>	<b>0.19 / 1,021.77</b>	<b>51.10 / 19</b>	<b>BERKELEY CRAFTSMEN GCI 2530 TENTH ST STE 2 CA</b>	<b>BERKELEY CUPA</b>
--------------------	--------	------------	------------------------	-------------------	--	----------------------

**Facility ID:** FA0000868

**Additional Information**

<b>Program Element:</b>	GB01 - GREEN BUSINESS	<b>Postal Address:</b>	
<b>Billing Status:</b>	02 - INACTIVE, NON-BILLABLE	<b>Postal Address 2:</b>	
<b>Owner:</b>	MICHAEL BUTLER	<b>Postal State:</b>	CA
<b>City:</b>	BERKELEY	<b>Postal Zip:</b>	
<b>Program Element:</b>	4270 - HMBP - UNDER THRESHOLD	<b>Postal Address:</b>	
<b>Billing Status:</b>	02 - INACTIVE, NON-BILLABLE	<b>Postal Address 2:</b>	
<b>Owner:</b>	MICHAEL BUTLER	<b>Postal State:</b>	CA
<b>City:</b>	BERKELEY	<b>Postal Zip:</b>	

Map Key	Number of Records	Direction	Distance (mi/ft)	Elev/Diff (ft)	Site	DB
<a href="#">66</a>	2 of 2	ENE	0.19 / 1,021.77	51.10 / 19	Berkeley Craftsman, GCI 2530 Tenth ST 2 CA	BERKELEY CUPA

Facility ID: FA0001020

**Additional Information**

<b>Program Element:</b>	4270 - HMBP - UNDER THRESHOLD	<b>Postal Address:</b>	
<b>Billing Status:</b>	02 - INACTIVE, NON-BILLABLE	<b>Postal Address 2:</b>	
<b>Owner:</b>	Berkeley Craftsman, GCI	<b>Postal State:</b>	CA
<b>City:</b>	BERKELEY	<b>Postal Zip:</b>	

<a href="#">67</a>	1 of 10	NNW	0.19 / 1,028.10	29.31 / -2	MATRECON INC 2424 4TH ST BERKELEY CA 94710	CERCLIS
--------------------	---------	-----	--------------------	---------------	--	---------

<b>Site ID:</b>	0902651	<b>RNPL Status Code:</b>	N
<b>Site EPA ID:</b>	CAT000624197	<b>NPL Status:</b>	Not on the NPL
<b>Site Street Address 2:</b>		<b>RFED Facility Code:</b>	N
<b>Site County Name:</b>	ALAMEDA	<b>RFED Facility Desc:</b>	Not a Federal Facility
<b>Site FIPS Code:</b>	06001	<b>USGS Hydro Unit No.:</b>	18050002
<b>Region Code:</b>	09	<b>Site Cong. Dist. Code:</b>	08
<b>Site SMSA No.:</b>	7360	<b>ROT Desc:</b>	Unknown
<b>Site Prim. Latitude:</b>	37D51M55S	<b>FR NPL Update No.:</b>	
<b>Site Prim. Longitude:</b>	122D17M55S	<b>RFRA Code:</b>	
<b>Lat Long Source:</b>			
<b>RNON NPL Status Desc:</b>	NFRAP-Site does not qualify for the NPL based on existing information		

**CERCLIS Assess History**

<b>OU ID:</b>	00	<b>RALT Short Name:</b>	EPA In-House
<b>Act Code ID:</b>	001	<b>Act Start Date:</b>	
<b>RAT Code:</b>	VS	<b>Act Complete Date:</b>	2/1/1985 00:00:00
<b>RAT Short Name:</b>	ARCH SITE	<b>AGT Order No.:</b>	1500
<b>RAT Name:</b>	ARCHIVE SITE	<b>SH OU:</b>	
<b>RAT Hist. Only Flag:</b>		<b>SH Code:</b>	
<b>RAT NSI Indicator:</b>	B	<b>SH Seq:</b>	
<b>RAT Level:</b>	1	<b>SH Start Date:</b>	
<b>RAT DEF OU:</b>	00	<b>SH Complete Date:</b>	
<b>RFBS Code:</b>		<b>SH Lead:</b>	
<b>SPA Code:</b>	13		
<b>RAT Def:</b>	The decision is made that no further activity is planned at the site.		
<b>Site Desc:</b>			
<b>Site Alias:</b>			

**CERCLIS Assess History**

<b>OU ID:</b>	00	<b>RALT Short Name:</b>	EPA Fund
<b>Act Code ID:</b>	001	<b>Act Start Date:</b>	
<b>RAT Code:</b>	DS	<b>Act Complete Date:</b>	8/1/1980 00:00:00
<b>RAT Short Name:</b>	DISCVRY	<b>AGT Order No.:</b>	10
<b>RAT Name:</b>	DISCOVERY	<b>SH OU:</b>	
<b>RAT Hist. Only Flag:</b>		<b>SH Code:</b>	
<b>RAT NSI Indicator:</b>	B	<b>SH Seq:</b>	
<b>RAT Level:</b>	1	<b>SH Start Date:</b>	
<b>RAT DEF OU:</b>	00	<b>SH Complete Date:</b>	
<b>RFBS Code:</b>		<b>SH Lead:</b>	
<b>SPA Code:</b>	13		
<b>RAT Def:</b>	The process by which a potential hazardous waste site is brought to the attention of the EPA. The process can occur through the use of several mechanisms such as a phone call or referral by another government agency.		
<b>Site Desc:</b>			
<b>Site Alias:</b>			

Map Key	Number of Records	Direction	Distance (mi/ft)	Elev/Diff (ft)	Site	DB
---------	-------------------	-----------	------------------	----------------	------	----

**CERCLIS Assess History**

<b>OU ID:</b>	00	<b>RALT Short Name:</b>	
<b>Act Code ID:</b>		<b>Act Start Date:</b>	
<b>RAT Code:</b>		<b>Act Complete Date:</b>	
<b>RAT Short Name:</b>		<b>AGT Order No.:</b>	0
<b>RAT Name:</b>		<b>SH OU:</b>	
<b>RAT Hist. Only Flag:</b>		<b>SH Code:</b>	
<b>RAT NSI Indicator:</b>		<b>SH Seq:</b>	
<b>RAT Level:</b>		<b>SH Start Date:</b>	
<b>RAT DEF OU:</b>		<b>SH Complete Date:</b>	
<b>RFBS Code:</b>		<b>SH Lead:</b>	
<b>SPA Code:</b>			
<b>RAT Def:</b>			
<b>Site Desc:</b>	No description available		
<b>Site Alias:</b>	No alias data available		

**CERCLIS Assess History**

<b>OU ID:</b>	00	<b>RALT Short Name:</b>	State (Fund)
<b>Act Code ID:</b>	001	<b>Act Start Date:</b>	8/1/1984 00:00:00
<b>RAT Code:</b>	PA	<b>Act Complete Date:</b>	2/1/1985 00:00:00
<b>RAT Short Name:</b>	PA	<b>AGT Order No.:</b>	130
<b>RAT Name:</b>	PRELIMINARY ASSESSMENT	<b>SH OU:</b>	
<b>RAT Hist. Only Flag:</b>		<b>SH Code:</b>	
<b>RAT NSI Indicator:</b>	B	<b>SH Seq:</b>	
<b>RAT Level:</b>	1	<b>SH Start Date:</b>	
<b>RAT DEF OU:</b>	00	<b>SH Complete Date:</b>	
<b>RFBS Code:</b>	P	<b>SH Lead:</b>	
<b>SPA Code:</b>	13		
<b>RAT Def:</b>	Collection of diverse existing information about the source and nature of the site hazard. It is EPA policy to complete the preliminary assessment within one year of site discovery.		
<b>Site Desc:</b>			
<b>Site Alias:</b>			

<a href="#">67</a>	2 of 10	<b>NNW</b>	<b>0.19 / 1,028.10</b>	<b>29.31 / -2</b>	<b>MATRECON INC 2424 4TH ST BERKELEY CA 94710</b>
--------------------	---------	------------	----------------------------	-----------------------	---

**CERCLIS  
NFRAP**

<b>Site ID:</b>	902651	<b>Site FIPS Code:</b>	6001
<b>Site EPA ID:</b>	CAT000624197	<b>Region Code:</b>	9
<b>Site Parent ID:</b>		<b>Site Cong. Dist. Code:</b>	8
<b>Site County Name:</b>	ALAMEDA	<b>Federal Facility:</b>	
<b>Parent Site Name:</b>			

**CERCLIS-NFRAP Assess History**

<b>OU ID:</b>	0	<b>Act Start Date:</b>	8/1/1984
<b>Act Code ID:</b>	1	<b>Act Complete Date:</b>	2/1/1985
<b>RAT Code:</b>	PA	<b>AGT Order No.:</b>	130
<b>RAT Short Name:</b>	PA	<b>SH OU:</b>	
<b>RAT Name:</b>	PRELIMINARY ASSESSMENT	<b>SH Code:</b>	
<b>RAT Hist. Only Flag:</b>		<b>SH Seq:</b>	
<b>RAT NSI Indicator:</b>	B	<b>SH Start Date:</b>	
<b>RAT Level:</b>	1	<b>SH Complete Date:</b>	
<b>RAT DEF OU:</b>	00	<b>SH Lead:</b>	
<b>RFBS Code:</b>	P	<b>SH Qual:</b>	
<b>SPA Code:</b>	13	<b>RAQ Act. Qual Short:</b>	NFRAP
<b>RALT Short Name:</b>	State (Fund)	<b>RNPL Status Code:</b>	N
<b>RAT Def:</b>	Collection of diverse existing information about the source and nature of the site hazard. It is EPA policy to complete the preliminary assessment within one year of site discovery.		
<b>RNON NPL Status Desc:</b>	NFRAP-Site does not qualify for the NPL based on existing information		



Map Key	Number of Records	Direction	Distance (mi/ft)	Elev/Diff (ft)	Site	DB
---------	-------------------	-----------	------------------	----------------	------	----

**CERCLIS-NFRAP Assess History**

<b>OU ID:</b>	0	<b>Act Start Date:</b>	
<b>Act Code ID:</b>	1	<b>Act Complete Date:</b>	2/1/1985
<b>RAT Code:</b>	VS	<b>AGT Order No.:</b>	1500
<b>RAT Short Name:</b>	ARCH SITE	<b>SH OU:</b>	
<b>RAT Name:</b>	ARCHIVE SITE	<b>SH Code:</b>	
<b>RAT Hist. Only Flag:</b>		<b>SH Seq:</b>	
<b>RAT NSI Indicator:</b>	B	<b>SH Start Date:</b>	
<b>RAT Level:</b>	1	<b>SH Complete Date:</b>	
<b>RAT DEF OU:</b>	00	<b>SH Lead:</b>	
<b>RFBS Code:</b>		<b>SH Qual:</b>	
<b>SPA Code:</b>	13	<b>RAQ Act. Qual Short:</b>	
<b>RALT Short Name:</b>	EPA In-House	<b>RNPL Status Code:</b>	N
<b>RAT Def:</b>	The decision is made that no further activity is planned at the site.		
<b>RNON NPL Status Desc:</b>	NFRAP-Site does not qualify for the NPL based on existing information		

**CERCLIS-NFRAP Assess History**

<b>OU ID:</b>	0	<b>Act Start Date:</b>	
<b>Act Code ID:</b>	1	<b>Act Complete Date:</b>	8/1/1980
<b>RAT Code:</b>	DS	<b>AGT Order No.:</b>	10
<b>RAT Short Name:</b>	DISCVRY	<b>SH OU:</b>	
<b>RAT Name:</b>	DISCOVERY	<b>SH Code:</b>	
<b>RAT Hist. Only Flag:</b>		<b>SH Seq:</b>	
<b>RAT NSI Indicator:</b>	B	<b>SH Start Date:</b>	
<b>RAT Level:</b>	1	<b>SH Complete Date:</b>	
<b>RAT DEF OU:</b>	00	<b>SH Lead:</b>	
<b>RFBS Code:</b>		<b>SH Qual:</b>	
<b>SPA Code:</b>	13	<b>RAQ Act. Qual Short:</b>	
<b>RALT Short Name:</b>	EPA Fund	<b>RNPL Status Code:</b>	N
<b>RAT Def:</b>	The process by which a potential hazardous waste site is brought to the attention of the EPA. The process can occur through the use of several mechanisms such as a phone call or referral by another government agency.		
<b>RNON NPL Status Desc:</b>	NFRAP-Site does not qualify for the NPL based on existing information		

<a href="#">67</a>	3 of 10	<b>NNW</b>	<b>0.19 / 1,028.10</b>	<b>29.31 / -2</b>	<b>PACIFIC COAST CHEMICALS CO 2424 FOURTH STREET BERKELEY CA 94710</b>	<b>RCRA NON GEN</b>
--------------------	---------	------------	----------------------------	-----------------------	--	-------------------------

**EPA Handler ID:** CAD071693741  
**Gen Status Universe:** No Report  
**Contact Name:** ENVIRONMENTAL MANAGER  
**Contact Address:** 2424 FOURTH STREET , , BERKELEY , CA, 94710 , US  
**Contact Phone No and Ext:** 415-549-3535  
**Contact Email:**  
**Contact Country:** US  
**County Name:** ALAMEDA  
**EPA Region:** 09  
**Land Type:** Other  
**Receive Date:** 19800815

**Violation/Evaluation Summary**

**Note:** NO RECORDS: As of May 2020, there are no Compliance Monitoring and Enforcement (violation) records associated with this facility (EPA ID).

**Handler Summary**

**Importer Activity:** No  
**Mixed Waste Generator:** No  
**Transporter Activity:** No  
**Transfer Facility:** No  
**Onsite Burner Exemption:** No  
**Furnace Exemption:** No

Map Key	Number of Records	Direction	Distance (mi/ft)	Elev/Diff (ft)	Site	DB
<b>Underground Injection Activity:</b>	No					
<b>Commercial TSD:</b>	No					
<b>Used Oil Transporter:</b>	No					
<b>Used Oil Transfer Facility:</b>	No					
<b>Used Oil Processor:</b>	No					
<b>Used Oil Refiner:</b>	No					
<b>Used Oil Burner:</b>	No					
<b>Used Oil Market Burner:</b>	No					
<b>Used Oil Spec Marketer:</b>	No					

**Hazardous Waste Handler Details**

**Sequence No:** 1  
**Receive Date:** 19800815  
**Handler Name:** PACIFIC COAST CHEMICALS CO  
**Source Type:** Notification  
**Federal Waste Generator Code:** N  
**Generator Code Description:** Not a Generator, Verified

**Owner/Operator Details**

<b>Owner/Operator Ind:</b>	Current Owner	<b>Street No:</b>	
<b>Type:</b>	Private	<b>Street 1:</b>	NOT REQUIRED
<b>Name:</b>	NOT REQUIRED	<b>Street 2:</b>	
<b>Date Became Current:</b>		<b>City:</b>	NOT REQUIRED
<b>Date Ended Current:</b>		<b>State:</b>	ME
<b>Phone:</b>	415-555-1212	<b>Country:</b>	
<b>Source Type:</b>	Notification	<b>Zip Code:</b>	99999
<b>Owner/Operator Ind:</b>	Current Operator	<b>Street No:</b>	
<b>Type:</b>	Private	<b>Street 1:</b>	NOT REQUIRED
<b>Name:</b>	NOT REQUIRED	<b>Street 2:</b>	
<b>Date Became Current:</b>		<b>City:</b>	NOT REQUIRED
<b>Date Ended Current:</b>		<b>State:</b>	ME
<b>Phone:</b>	415-555-1212	<b>Country:</b>	
<b>Source Type:</b>	Notification	<b>Zip Code:</b>	99999

<a href="#">67</a>	4 of 10	<b>NNW</b>	<b>0.19 / 1,028.10</b>	<b>29.31 / -2</b>	<b>MANTROSE HAEUSER COMPANY INC 2424 4TH ST BLDG 5 MANTROSE HAEUSER RACKS BERKELEY CA 94710</b>	<b>RCRA SQG</b>
--------------------	---------	------------	----------------------------	-----------------------	---	-----------------

**EPA Handler ID:** CAR000186171  
**Gen Status Universe:** Small Quantity Generator  
**Contact Name:** LEE J HYDE  
**Contact Address:** 1175 POST RD EAST , , WESTPORT , CT, 01880 , US  
**Contact Phone No and Ext:** 203-767-2174  
**Contact Email:** LEE.HYDE@MANTROSE.COM  
**Contact Country:** US  
**County Name:** ALAMEDA  
**EPA Region:** 09  
**Land Type:** Private  
**Receive Date:** 20070723

**Violation/Evaluation Summary**

**Note:** NO RECORDS: As of May 2020, there are no Compliance Monitoring and Enforcement (violation) records associated with this facility (EPA ID).

**Handler Summary**

**Importer Activity:** No

Map Key	Number of Records	Direction	Distance (mi/ft)	Elev/Diff (ft)	Site	DB
<b>Mixed Waste Generator:</b>		No				
<b>Transporter Activity:</b>		No				
<b>Transfer Facility:</b>		No				
<b>Onsite Burner Exemption:</b>		No				
<b>Furnace Exemption:</b>		No				
<b>Underground Injection Activity:</b>		No				
<b>Commercial TSD:</b>		No				
<b>Used Oil Transporter:</b>		No				
<b>Used Oil Transfer Facility:</b>		No				
<b>Used Oil Processor:</b>		No				
<b>Used Oil Refiner:</b>		No				
<b>Used Oil Burner:</b>		No				
<b>Used Oil Market Burner:</b>		No				
<b>Used Oil Spec Marketer:</b>		No				

**Hazardous Waste Handler Details**

**Sequence No:** 1  
**Receive Date:** 20070723  
**Handler Name:** MANTROSE HAEUSER COMPANY INC  
**Federal Waste Generator Code:** 2  
**Generator Code Description:** Small Quantity Generator  
**Source Type:** Notification

**Waste Code Details**

**Hazardous Waste Code:** D001  
**Waste Code Description:** IGNITABLE WASTE  
  
**Hazardous Waste Code:** U112  
**Waste Code Description:** ACETIC ACID, ETHYL ESTER (I) (OR) ETHYL ACETATE (I)

**Owner/Operator Details**

<b>Owner/Operator Ind:</b> Current Operator	<b>Street No:</b>	
<b>Type:</b> Private	<b>Street 1:</b>	
<b>Name:</b> MANTROSE HAEUSER COMPANY INC	<b>Street 2:</b>	
<b>Date Became Current:</b> 19900101	<b>City:</b>	
<b>Date Ended Current:</b>	<b>State:</b>	
<b>Phone:</b>	<b>Country:</b>	
<b>Source Type:</b> Notification	<b>Zip Code:</b>	
<b>Owner/Operator Ind:</b> Current Owner	<b>Street No:</b>	
<b>Type:</b> Private	<b>Street 1:</b>	2424 4TH ST
<b>Name:</b> C AND S ENTERPRISES INC	<b>Street 2:</b>	
<b>Date Became Current:</b> 19740504	<b>City:</b>	BERKELEY
<b>Date Ended Current:</b>	<b>State:</b>	CA
<b>Phone:</b>	<b>Country:</b>	US
<b>Source Type:</b> Notification	<b>Zip Code:</b>	94710

<a href="#">67</a>	5 of 10	<b>NNW</b>	<b>0.19 / 1,028.10</b>	<b>29.31 / -2</b>	<b>BAYER HEALTHCARE PHARMACEUTICALS LLC 2424 4TH ST BERKELEY CA 94710</b>	<b>RCRA NON GEN</b>
--------------------	---------	------------	----------------------------	-----------------------	---	-------------------------

**EPA Handler ID:** CAT000624197  
**Gen Status Universe:** No Report  
**Contact Name:** JEFFREY B BOWMAN  
**Contact Address:** 800 DWIGHT WAY , PO BOX 1986 , BERKELEY , CA, 94701-1986 , US  
**Contact Phone No and Ext:** 510-705-4870  
**Contact Email:** JEFFREY.BOWMAN.B@BAYER.COM  
**Contact Country:** US  
**County Name:** ALAMEDA  
**EPA Region:** 09  
**Land Type:** Private

<b>Map Key</b>	<b>Number of Records</b>	<b>Direction</b>	<b>Distance (mi/ft)</b>	<b>Elev/Diff (ft)</b>	<b>Site</b>	<b>DB</b>
----------------	--------------------------	------------------	-------------------------	-----------------------	-------------	-----------

Receive Date: 20150504

**Violation/Evaluation Summary**

**Note:** NO RECORDS: As of May 2020, there are no Compliance Monitoring and Enforcement (violation) records associated with this facility (EPA ID).

**Handler Summary**

**Importer Activity:** No  
**Mixed Waste Generator:** No  
**Transporter Activity:** No  
**Transfer Facility:** No  
**Onsite Burner Exemption:** No  
**Furnace Exemption:** No  
**Underground Injection Activity:** No  
**Commercial TSD:** No  
**Used Oil Transporter:** No  
**Used Oil Transfer Facility:** No  
**Used Oil Processor:** No  
**Used Oil Refiner:** No  
**Used Oil Burner:** No  
**Used Oil Market Burner:** No  
**Used Oil Spec Marketer:** No

**Hazardous Waste Handler Details**

**Sequence No:** 1  
**Receive Date:** 19800818  
**Handler Name:** MATRECON INC  
**Source Type:** Notification  
**Federal Waste Generator Code:** N  
**Generator Code Description:** Not a Generator, Verified

**Hazardous Waste Handler Details**

**Sequence No:** 2  
**Receive Date:** 20070717  
**Handler Name:** BAYER HEALTHCARE PHARMACEUTICALS LLC  
**Source Type:** Notification  
**Federal Waste Generator Code:** 2  
**Generator Code Description:** Small Quantity Generator

**Waste Code Details**

**Hazardous Waste Code:** 122  
**Waste Code Description:** Alkaline solution without metals (pH > 12.5)

**Hazardous Waste Code:** 791  
**Waste Code Description:** Liquids with pH < 2

**Hazardous Waste Code:** D002  
**Waste Code Description:** CORROSIVE WASTE

**Hazardous Waste Handler Details**

**Sequence No:** 3  
**Receive Date:** 20150504  
**Handler Name:** BAYER HEALTHCARE PHARMACEUTICALS LLC  
**Source Type:** Notification  
**Federal Waste Generator Code:** N  
**Generator Code Description:** Not a Generator, Verified

Map Key	Number of Records	Direction	Distance (mi/ft)	Elev/Diff (ft)	Site	DB
---------	-------------------	-----------	------------------	----------------	------	----

**Owner/Operator Details**

<b>Owner/Operator Ind:</b>	Current Owner	<b>Street No:</b>	
<b>Type:</b>	Private	<b>Street 1:</b>	2424 4TH ST
<b>Name:</b>	CNS ENTERPRISES	<b>Street 2:</b>	
<b>Date Became Current:</b>	19751231	<b>City:</b>	BERKELEY
<b>Date Ended Current:</b>		<b>State:</b>	CA
<b>Phone:</b>		<b>Country:</b>	US
<b>Source Type:</b>	Notification	<b>Zip Code:</b>	94710

<b>Owner/Operator Ind:</b>	Current Operator	<b>Street No:</b>	
<b>Type:</b>	Private	<b>Street 1:</b>	
<b>Name:</b>	CNS ENTERPRISES	<b>Street 2:</b>	
<b>Date Became Current:</b>	19751231	<b>City:</b>	
<b>Date Ended Current:</b>		<b>State:</b>	
<b>Phone:</b>		<b>Country:</b>	
<b>Source Type:</b>	Notification	<b>Zip Code:</b>	

<b>Owner/Operator Ind:</b>	Current Owner	<b>Street No:</b>	
<b>Type:</b>	Private	<b>Street 1:</b>	NOT REQUIRED
<b>Name:</b>	PACIFIC COAST CHEMICAL COMPANY	<b>Street 2:</b>	
<b>Date Became Current:</b>		<b>City:</b>	NOT REQUIRED
<b>Date Ended Current:</b>		<b>State:</b>	ME
<b>Phone:</b>	415-555-1212	<b>Country:</b>	
<b>Source Type:</b>	Notification	<b>Zip Code:</b>	99999

<b>Owner/Operator Ind:</b>	Current Operator	<b>Street No:</b>	
<b>Type:</b>	Private	<b>Street 1:</b>	NOT REQUIRED
<b>Name:</b>	NOT REQUIRED	<b>Street 2:</b>	
<b>Date Became Current:</b>		<b>City:</b>	NOT REQUIRED
<b>Date Ended Current:</b>		<b>State:</b>	ME
<b>Phone:</b>	415-555-1212	<b>Country:</b>	
<b>Source Type:</b>	Notification	<b>Zip Code:</b>	99999

**Historical Handler Details**

<b>Receive Dt:</b>	20070717
<b>Generator Code Description:</b>	Small Quantity Generator
<b>Handler Name:</b>	BAYER HEALTHCARE PHARMACEUTICALS LLC

<b>Receive Dt:</b>	19800818
<b>Generator Code Description:</b>	Not a Generator, Verified
<b>Handler Name:</b>	MATRECON INC

<a href="#">67</a>	6 of 10	<b>NNW</b>	<b>0.19 / 1,028.10</b>	<b>29.31 / -2</b>	<b>MATRECON INC 2424 4TH ST BERKELEY CA 94710</b>
--------------------	---------	------------	----------------------------	-----------------------	---

**SEMS  
ARCHIVE**

<b>Site ID:</b>	0902651	<b>FIPS Code:</b>	06001
<b>EPA ID:</b>	CAT000624197	<b>Cong District:</b>	08
<b>Superfund Alt Agmt:</b>	No	<b>Region:</b>	09
<b>Federal Facility:</b>	No	<b>County:</b>	ALAMEDA
<b>FF Docket:</b>	N		
<b>NPL:</b>	Not on the NPL		
<b>Non NPL Status:</b>	NFRAP-Site does not qualify for the NPL based on existing information		

**Action Information**

<b>Operable Units:</b>	00	<b>Start Actual:</b>	
<b>Action Code:</b>	VS	<b>Finish Actual:</b>	01/31/1985
<b>Action Name:</b>	ARCH SITE	<b>Qual:</b>	
<b>SEQ:</b>	1	<b>Curr Action Lead:</b>	EPA Perf In-Hse

<b>Operable Units:</b>	00	<b>Start Actual:</b>	07/31/1980
------------------------	----	----------------------	------------

Map Key	Number of Records	Direction	Distance (mi/ft)	Elev/Diff (ft)	Site	DB
Action Code:	DS				Finish Actual:	07/31/1980
Action Name:	DISCVRY				Qual:	
SEQ:	1				Curr Action Lead:	EPA Perf
Operable Units:	00				Start Actual:	07/31/1984
Action Code:	PA				Finish Actual:	01/31/1985
Action Name:	PA				Qual:	N
SEQ:	1				Curr Action Lead:	St Perf

[67](#) 7 of 10 NNW 0.19 / 1,028.10 29.31 / -2 C&S Enterprises, Inc. dba PC Cargo 2424 Fourth ST CA BERKELEY CUPA

Facility ID: FA0000174

Additional Information

Program Element: 5100 - Cal ARP  
 Billing Status: 02 - INACTIVE, NON-BILLABLE  
 Owner: same as above  
 City: BERKELEY  
 Postal Address: 2424 4th Street  
 Postal Address 2:  
 Postal State: CA  
 Postal Zip: 94710

Program Element: 4400 - HAZ WASTE GENERATOR  
 Billing Status: 02 - INACTIVE, NON-BILLABLE  
 Owner: same as above  
 City: BERKELEY  
 Postal Address: 2424 4th Street  
 Postal Address 2:  
 Postal State: CA  
 Postal Zip: 94710

Program Element: SW02 - STORMWATER  
 Billing Status: 01 - ACTIVE, CUPA  
 Owner: same as above  
 City: BERKELEY  
 Postal Address: 2424 4th Street  
 Postal Address 2:  
 Postal State: CA  
 Postal Zip: 94710

Program Element: 4200 - HMBP  
 Billing Status: 01 - ACTIVE, CUPA  
 Owner: same as above  
 City: BERKELEY  
 Postal Address: 2424 4th Street  
 Postal Address 2:  
 Postal State: CA  
 Postal Zip: 94710

[67](#) 8 of 10 NNW 0.19 / 1,028.10 29.31 / -2 GREENFIELD GLOBAL 2424 4TH STREET BERKELEY CA 94710 RCRA NON GEN

EPA Handler ID: CAC002974386  
 Gen Status Universe: No Report  
 Contact Name: DIERDRE STULL  
 Contact Address: 2424 4TH STREET , , BERKELEY , CA, 94710 ,  
 Contact Phone No and Ext: 415-713-5028  
 Contact Email: DASTULL@CSENTPRZES.COM  
 Contact Country:  
 County Name: ALAMEDA  
 EPA Region: 09  
 Land Type:  
 Receive Date: 20180806

Violation/Evaluation Summary

Note: NO RECORDS: As of May 2020, there are no Compliance Monitoring and Enforcement (violation) records associated with this facility (EPA ID).

Handler Summary

Importer Activity: No  
 Mixed Waste Generator: No  
 Transporter Activity: No

Map Key	Number of Records	Direction	Distance (mi/ft)	Elev/Diff (ft)	Site	DB
<b>Transfer Facility:</b>		No				
<b>Onsite Burner Exemption:</b>		No				
<b>Furnace Exemption:</b>		No				
<b>Underground Injection Activity:</b>		No				
<b>Commercial TSD:</b>		No				
<b>Used Oil Transporter:</b>		No				
<b>Used Oil Transfer Facility:</b>		No				
<b>Used Oil Processor:</b>		No				
<b>Used Oil Refiner:</b>		No				
<b>Used Oil Burner:</b>		No				
<b>Used Oil Market Burner:</b>		No				
<b>Used Oil Spec Marketer:</b>		No				

**Hazardous Waste Handler Details**

**Sequence No:** 1  
**Receive Date:** 20180806  
**Handler Name:** GREENFIELD GLOBAL  
**Source Type:** Implementer  
**Federal Waste Generator Code:** N  
**Generator Code Description:** Not a Generator, Verified

**Owner/Operator Details**

<b>Owner/Operator Ind:</b> Current Owner	<b>Street No:</b>	
<b>Type:</b> Other	<b>Street 1:</b>	58 VALE RD
<b>Name:</b> GREENFIELD GLOBAL	<b>Street 2:</b>	
<b>Date Became Current:</b>	<b>City:</b>	BROOKFIELD
<b>Date Ended Current:</b>	<b>State:</b>	CT
<b>Phone:</b> 502-232-7600	<b>Country:</b>	
<b>Source Type:</b> Implementer	<b>Zip Code:</b>	06804

<b>Owner/Operator Ind:</b> Current Operator	<b>Street No:</b>	
<b>Type:</b> Other	<b>Street 1:</b>	2424 4TH STREET
<b>Name:</b> DIERDRE STULL	<b>Street 2:</b>	
<b>Date Became Current:</b>	<b>City:</b>	BERKELEY
<b>Date Ended Current:</b>	<b>State:</b>	CA
<b>Phone:</b> 415-713-5028	<b>Country:</b>	
<b>Source Type:</b> Implementer	<b>Zip Code:</b>	94710

<a href="#">67</a>	9 of 10	<b>NNW</b>	<b>0.19 / 1,028.10</b>	<b>29.31 / -2</b>	<b>MANTROSE HAEUSER COMPANY 2424 4TH STREET BERKELEY CA 94710</b>	<b>RCRA NON GEN</b>
--------------------	---------	------------	----------------------------	-----------------------	---	-------------------------

**EPA Handler ID:** CAC002974659  
**Gen Status Universe:** No Report  
**Contact Name:** DIERDRE STULL  
**Contact Address:** 2424 4TH STREET , , BERKELEY , CA, 94710 ,  
**Contact Phone No and Ext:** 510-898-1321  
**Contact Email:** DASTULL@CSENTPRZES.COM  
**Contact Country:**  
**County Name:** ALAMEDA  
**EPA Region:** 09  
**Land Type:**  
**Receive Date:** 20180807

**Violation/Evaluation Summary**

**Note:** NO RECORDS: As of May 2020, there are no Compliance Monitoring and Enforcement (violation) records associated with this facility (EPA ID).

**Handler Summary**

Map Key	Number of Records	Direction	Distance (mi/ft)	Elev/Diff (ft)	Site	DB
<b>Importer Activity:</b>		No				
<b>Mixed Waste Generator:</b>		No				
<b>Transporter Activity:</b>		No				
<b>Transfer Facility:</b>		No				
<b>Onsite Burner Exemption:</b>		No				
<b>Furnace Exemption:</b>		No				
<b>Underground Injection Activity:</b>		No				
<b>Commercial TSD:</b>		No				
<b>Used Oil Transporter:</b>		No				
<b>Used Oil Transfer Facility:</b>		No				
<b>Used Oil Processor:</b>		No				
<b>Used Oil Refiner:</b>		No				
<b>Used Oil Burner:</b>		No				
<b>Used Oil Market Burner:</b>		No				
<b>Used Oil Spec Marketer:</b>		No				

**Hazardous Waste Handler Details**

**Sequence No:** 1  
**Receive Date:** 20180807  
**Handler Name:** MANTROSE HAEUSER COMPANY  
**Source Type:** Implementer  
**Federal Waste Generator Code:** N  
**Generator Code Description:** Not a Generator, Verified

**Owner/Operator Details**

<b>Owner/Operator Ind:</b> Current Operator	<b>Street No:</b>	
<b>Type:</b> Other	<b>Street 1:</b>	2424 4TH STREET
<b>Name:</b> DIERDRE STULL	<b>Street 2:</b>	
<b>Date Became Current:</b>	<b>City:</b>	BERKELEY
<b>Date Ended Current:</b>	<b>State:</b>	CA
<b>Phone:</b> 510-898-1321	<b>Country:</b>	
<b>Source Type:</b> Implementer	<b>Zip Code:</b>	94710

<b>Owner/Operator Ind:</b> Current Owner	<b>Street No:</b>	
<b>Type:</b> Other	<b>Street 1:</b>	2424 4TH STREET
<b>Name:</b> DIERDRE STULL	<b>Street 2:</b>	
<b>Date Became Current:</b>	<b>City:</b>	BERKELEY
<b>Date Ended Current:</b>	<b>State:</b>	CA
<b>Phone:</b> 510-898-1321	<b>Country:</b>	
<b>Source Type:</b> Implementer	<b>Zip Code:</b>	94710

<a href="#">67</a>	10 of 10	<b>NNW</b>	<b>0.19 / 1,028.10</b>	<b>29.31 / -2</b>	<b>RAVAGO CHEMICAL DIST INC., DBA PACIFIC COAST CHEMICALS 2424 4TH STREET BERKELEY CA 94710</b>	<b>RCRA LQG</b>
--------------------	----------	------------	----------------------------	-----------------------	---	-----------------

**EPA Handler ID:** CAL000427268  
**Gen Status Universe:** Large Quantity Generator  
**Contact Name:** RENEE STOKES  
**Contact Address:** 2424 , 4TH STREET , , BERKELEY , CA, 94710 , US  
**Contact Phone No and Ext:** 510-549-3535 x26602  
**Contact Email:** RENEESTOKES@PCCHEM.COM  
**Contact Country:** US  
**County Name:** ALAMEDA  
**EPA Region:** 09  
**Land Type:** Private  
**Receive Date:** 20180827

**Violation/Evaluation Summary**

**Note:** NO RECORDS: As of May 2020, there are no Compliance Monitoring and Enforcement (violation) records associated with this facility (EPA ID).



Map Key	Number of Records	Direction	Distance (mi/ft)	Elev/Diff (ft)	Site	DB
---------	-------------------	-----------	------------------	----------------	------	----

**Handler Summary**

**Importer Activity:** No  
**Mixed Waste Generator:** No  
**Transporter Activity:** No  
**Transfer Facility:** No  
**Onsite Burner Exemption:** No  
**Furnace Exemption:** No  
**Underground Injection Activity:** No  
**Commercial TSD:** No  
**Used Oil Transporter:** No  
**Used Oil Transfer Facility:** No  
**Used Oil Processor:** No  
**Used Oil Refiner:** No  
**Used Oil Burner:** No  
**Used Oil Market Burner:** No  
**Used Oil Spec Marketer:** No

**Hazardous Waste Handler Details**

**Sequence No:** 1  
**Receive Date:** 20180827  
**Handler Name:** RAVAGO CHEMICAL DIST INC., DBA PACIFIC COAST CHEMICALS  
**Federal Waste Generator Code:** 1  
**Generator Code Description:** Large Quantity Generator  
**Source Type:** Annual/Biennial Report update with Notification

**Waste Code Details**

**Hazardous Waste Code:** 122  
**Waste Code Description:** Alkaline solution without metals (pH > 12.5)  
  
**Hazardous Waste Code:** 135  
**Waste Code Description:** Unspecified aqueous solution  
  
**Hazardous Waste Code:** 181  
**Waste Code Description:** Other inorganic solid waste  
  
**Hazardous Waste Code:** 343  
**Waste Code Description:** Unspecified organic liquid mixture  
  
**Hazardous Waste Code:** 352  
**Waste Code Description:** Other organic solids  
  
**Hazardous Waste Code:** 551  
**Waste Code Description:** Laboratory waste chemicals  
  
**Hazardous Waste Code:** 791  
**Waste Code Description:** Liquids with pH < 2  
  
**Hazardous Waste Code:** D001  
**Waste Code Description:** IGNITABLE WASTE  
  
**Hazardous Waste Code:** D002  
**Waste Code Description:** CORROSIVE WASTE  
  
**Hazardous Waste Code:** D003  
**Waste Code Description:** REACTIVE WASTE

**Owner/Operator Details**

<b>Owner/Operator Ind:</b>	Current Owner	<b>Street No:</b>	1900
<b>Type:</b>	Private	<b>Street 1:</b>	SUMMIT TOWER BLVD
<b>Name:</b>	RAVAGO CHEMICAL DISTRIBUTION, INC.	<b>Street 2:</b>	SUITE 900

Map Key	Number of Records	Direction	Distance (mi/ft)	Elev/Diff (ft)	Site	DB
<b>Date Became Current:</b>	20161201				<b>City:</b> ORLANDO	
<b>Date Ended Current:</b>					<b>State:</b> FL	
<b>Phone:</b>	407-475-9717				<b>Country:</b> US	
<b>Source Type:</b>	Annual/Biennial Report update with Notification				<b>Zip Code:</b> 32810	
<b>Owner/Operator Ind:</b>	Current Operator				<b>Street No:</b> 2424	
<b>Type:</b>	Private				<b>Street 1:</b> 4TH STREET	
<b>Name:</b>	PACIFIC COAST CHEMICALS				<b>Street 2:</b>	
<b>Date Became Current:</b>	20161201				<b>City:</b> BERKELEY	
<b>Date Ended Current:</b>					<b>State:</b> CA	
<b>Phone:</b>	510-549-3535				<b>Country:</b> US	
<b>Source Type:</b>	Annual/Biennial Report update with Notification				<b>Zip Code:</b> 94710	

[68](#) 1 of 3 E 0.20 / 1,029.89 49.99 / 18 FALCON COLLISION REPAIR, INC. 2700 Tenth ST CA BERKELEY CUPA

Facility ID: FA0000874

**Additional Information**

**Program Element:** 4400 - HAZ WASTE GENERATOR **Postal Address:** 110 Pau Court  
**Billing Status:** 02 - INACTIVE, NON-BILLABLE **Postal Address 2:**  
**Owner:** Emerson Dominguez **Postal State:** CA  
**City:** BERKELEY **Postal Zip:** 94534

**Program Element:** 4200 - HMBP **Postal Address:** 110 Pau Court  
**Billing Status:** 02 - INACTIVE, NON-BILLABLE **Postal Address 2:**  
**Owner:** Emerson Dominguez **Postal State:** CA  
**City:** BERKELEY **Postal Zip:** 94534

**Program Element:** SW02 - STORMWATER **Postal Address:** 110 Pau Court  
**Billing Status:** 02 - INACTIVE, NON-BILLABLE **Postal Address 2:**  
**Owner:** Emerson Dominguez **Postal State:** CA  
**City:** BERKELEY **Postal Zip:** 94534

[68](#) 2 of 3 E 0.20 / 1,029.89 49.99 / 18 FALCON COLLISION REPAIR, INC. 2700 TENTH ST BERKELEY CA 94710 DELISTED HAZ

**Siteid:** 29508  
**Latitude:** 37.857620  
**Longitude:** -122.289730  
**Original Source:** CHAZ  
**Record Date:** 30-MAY-2017

[68](#) 3 of 3 E 0.20 / 1,029.89 49.99 / 18 FALCON COLLISION REPAIR INC 2700 10TH STREET BERKELEY CA 94710 EMISSIONS

**2013 Criteria Data**

**Facility ID:** 21541 **CERR Code:**  
**Facility SIC Code:** 7532 **TOGT:** .225  
**CO:** 1 **ROGT:** .1636506  
**Air Basin:** SF **COT:**  
**District:** BA **NOXT:**  
**COID:** ALA **SOXT:**  
**DISN:** BAY AREA AQMD **PMT:**  
**CHAPIS:** **PM10T:**

Map Key	Number of Records	Direction	Distance (mi/ft)	Elev/Diff (ft)	Site	DB
---------	-------------------	-----------	------------------	----------------	------	----

**2013 Toxic Data**

Facility ID:	21541				COID:	ALA
Facility SIC Code:	7532				DISN:	BAY AREA AQMD
CO:	1				CHAPIS:	
Air Basin:	SF				CERR Code:	
District:	BA					
TS:						
Health Risk Asmt:						
Non-Cancer Chronic Haz Ind:						
Non-Cancer Acute Haz Ind:						

**2014 Criteria Data**

Facility ID:	21541				CERR Code:	
Facility SIC Code:	7532				TOGT:	.22554551
CO:	1				ROGT:	
Air Basin:	SF				COT:	
District:	BA				NOXT:	
COID:	ALA				SOXT:	
DISN:	BAY AREA AQMD				PMT:	
CHAPIS:					PM10T:	

**2014 Toxic Data**

Facility ID:	21541				COID:	ALA
Facility SIC Code:	7532				DISN:	BAY AREA AQMD
CO:	1				CHAPIS:	
Air Basin:	SF				CERR Code:	
District:	BA					
TS:						
Health Risk Asmt:						
Non-Cancer Chronic Haz Ind:						
Non-Cancer Acute Haz Ind:						

**2015 Criteria Data**

Facility ID:	21541				CERR Code:	
Facility SIC Code:	7532				TOGT:	.225545493
CO:	1				ROGT:	.225545494
Air Basin:	SF				COT:	
District:	BA				NOXT:	
COID:	ALA				SOXT:	
DISN:	BAY AREA AQMD				PMT:	
CHAPIS:					PM10T:	

**2015 Toxic Data**

Facility ID:	21541				COID:	ALA
Facility SIC Code:	7532				DISN:	BAY AREA AQMD
CO:	1				CHAPIS:	
Air Basin:	SF				CERR Code:	
District:	BA					
TS:						
Health Risk Asmt:						
Non-Cancer Chronic Haz Ind:						
Non-Cancer Acute Haz Ind:						

69

1 of 3

E

0.20 /  
1,031.63

49.90 /  
18

2621 TENTH STREET, LLC  
2621 TENTH STREET  
BERKELEY CA 94710

RCRA TSD

EPA Handler ID: CAC003012524

Map Key	Number of Records	Direction	Distance (mi/ft)	Elev/Diff (ft)	Site	DB
<b>Gen Status Universe:</b>		No Report				
<b>Contact Name:</b>		CHRIS BARLOW				
<b>Contact Address:</b>		1120 NYE STREET, SUITE 400 , , SAN RAFAEL , CA, 94901 ,				
<b>Contact Phone No and Ext:</b>		415-457-4964				
<b>Contact Email:</b>		CBARLOW@WAREHAMDEVELOPMENT.COM				
<b>Contact Country:</b>						
<b>Land Type:</b>						
<b>County Name:</b>		ALAMEDA				
<b>EPA Region:</b>		09				
<b>Receive Date:</b>		20190429				

**Violation/Evaluation Summary**

**Note:** NO RECORDS: As of May 2020, there are no Compliance Monitoring and Enforcement (violation) records associated with this facility (EPA ID).

**Handler Summary**

**Importer Activity:** No  
**Mixed Waste Generator:** No  
**Transporter Activity:** No  
**Transfer Facility:** No  
**Onsite Burner Exemption:** No  
**Smelting, Melting and Refining:** No  
**Underground Injection Control:** No  
**Commercial TSD:** No  
**Used Oil Transporter:** No  
**Used Oil Transfer Facility:** No  
**Used Oil Processor:** No  
**Used Oil Refiner:** No  
**Used Oil Burner:** No  
**Used Oil Market Burner:** No  
**Used Oil Spec Marketer:** No

**Hazardous Waste Handler Details**

**Sequence No:** 1  
**Receive Date:** 20190429  
**Handler Name:** 2621 TENTH STREET, LLC  
**Federal Waste Generator Code:** N  
**Generator Code Description:** Not a Generator, Verified  
**Source Type:** Implementer

**Owner/Operator Details**

<b>Owner/Operator Ind:</b> Current Operator	<b>Street No:</b>
<b>Type:</b> Other	<b>Street 1:</b> 1120 NYE STREET, SUITE 400
<b>Name:</b> CHRIS BARLOW	<b>Street 2:</b>
<b>Date Became Current:</b>	<b>City:</b> SAN RAFAEL
<b>Date Ended Current:</b>	<b>State:</b> CA
<b>Phone:</b> 415-457-4964	<b>Country:</b>
<b>Source Type:</b> Implementer	<b>Zip Code:</b> 94901
<b>Owner/Operator Ind:</b> Current Owner	<b>Street No:</b>
<b>Type:</b> Other	<b>Street 1:</b> 1120 NYE STREET, SUITE 400
<b>Name:</b> 2621 TENTH STREET, LLC	<b>Street 2:</b>
<b>Date Became Current:</b>	<b>City:</b> SAN RAFAEL
<b>Date Ended Current:</b>	<b>State:</b> CA
<b>Phone:</b> 415-457-4964	<b>Country:</b>
<b>Source Type:</b> Implementer	<b>Zip Code:</b> 94901

Map Key	Number of Records	Direction	Distance (mi/ft)	Elev/Diff (ft)	Site	DB
---------	-------------------	-----------	------------------	----------------	------	----

BERKELEY CA 94710

**EPA Handler ID:** CAC003012524  
**Gen Status Universe:** No Report  
**Contact Name:** CHRIS BARLOW  
**Contact Address:** 1120 NYE STREET, SUITE 400 , , SAN RAFAEL , CA, 94901 ,  
**Contact Phone No and Ext:** 415-457-4964  
**Contact Email:** CBARLOW@WAREHAMDEVELOPMENT.COM  
**Contact Country:**  
**County Name:** ALAMEDA  
**EPA Region:** 09  
**Land Type:**  
**Receive Date:** 20190429

Violation/Evaluation Summary

**Note:** NO RECORDS: As of May 2020, there are no Compliance Monitoring and Enforcement (violation) records associated with this facility (EPA ID).

Handler Summary

**Importer Activity:** No  
**Mixed Waste Generator:** No  
**Transporter Activity:** No  
**Transfer Facility:** No  
**Onsite Burner Exemption:** No  
**Furnace Exemption:** No  
**Underground Injection Activity:** No  
**Commercial TSD:** No  
**Used Oil Transporter:** No  
**Used Oil Transfer Facility:** No  
**Used Oil Processor:** No  
**Used Oil Refiner:** No  
**Used Oil Burner:** No  
**Used Oil Market Burner:** No  
**Used Oil Spec Marketer:** No

Hazardous Waste Handler Details

**Sequence No:** 1  
**Receive Date:** 20190429  
**Handler Name:** 2621 TENTH STREET, LLC  
**Source Type:** Implementer  
**Federal Waste Generator Code:** N  
**Generator Code Description:** Not a Generator, Verified

Owner/Operator Details

<b>Owner/Operator Ind:</b> Current Owner <b>Type:</b> Other <b>Name:</b> 2621 TENTH STREET, LLC <b>Date Became Current:</b> <b>Date Ended Current:</b> <b>Phone:</b> 415-457-4964 <b>Source Type:</b> Implementer	<b>Street No:</b> <b>Street 1:</b> 1120 NYE STREET, SUITE 400 <b>Street 2:</b> <b>City:</b> SAN RAFAEL <b>State:</b> CA <b>Country:</b> <b>Zip Code:</b> 94901
<b>Owner/Operator Ind:</b> Current Operator <b>Type:</b> Other <b>Name:</b> CHRIS BARLOW <b>Date Became Current:</b> <b>Date Ended Current:</b> <b>Phone:</b> 415-457-4964 <b>Source Type:</b> Implementer	<b>Street No:</b> <b>Street 1:</b> 1120 NYE STREET, SUITE 400 <b>Street 2:</b> <b>City:</b> SAN RAFAEL <b>State:</b> CA <b>Country:</b> <b>Zip Code:</b> 94901

Map Key	Number of Records	Direction	Distance (mi/ft)	Elev/Diff (ft)	Site	DB
<a href="#">69</a>	3 of 3	E	0.20 / 1,031.63	49.90 / 18	KAISER PERMANENTE BERKELEY MOB 2621 TENTH STREET BERKELEY CA 94710	RCRA NON GEN

**EPA Handler ID:** CAC003028575  
**Gen Status Universe:** No Report  
**Contact Name:** DENNIS MOORE  
**Contact Address:** 3600 BROADWAY , LOWER LEVEL, A0702 , OAKLAND , CA, 94611 ,  
**Contact Phone No and Ext:** 510-363-7098  
**Contact Email:** DENNIS.MOORE@KP.ORG  
**Contact Country:**  
**County Name:** ALAMEDA  
**EPA Region:** 09  
**Land Type:**  
**Receive Date:** 20190809

**Violation/Evaluation Summary**

**Note:** NO RECORDS: As of May 2020, there are no Compliance Monitoring and Enforcement (violation) records associated with this facility (EPA ID).

**Handler Summary**

**Importer Activity:** No  
**Mixed Waste Generator:** No  
**Transporter Activity:** No  
**Transfer Facility:** No  
**Onsite Burner Exemption:** No  
**Furnace Exemption:** No  
**Underground Injection Activity:** No  
**Commercial TSD:** No  
**Used Oil Transporter:** No  
**Used Oil Transfer Facility:** No  
**Used Oil Processor:** No  
**Used Oil Refiner:** No  
**Used Oil Burner:** No  
**Used Oil Market Burner:** No  
**Used Oil Spec Marketer:** No

**Hazardous Waste Handler Details**

**Sequence No:** 1  
**Receive Date:** 20190809  
**Handler Name:** KAISER PERMANENTE BERKELEY MOB  
**Source Type:** Implementer  
**Federal Waste Generator Code:** N  
**Generator Code Description:** Not a Generator, Verified

**Owner/Operator Details**

<b>Owner/Operator Ind:</b>	Current Operator	<b>Street No:</b>	
<b>Type:</b>	Other	<b>Street 1:</b>	3600 BROADWAY
<b>Name:</b>	DENNIS MOORE	<b>Street 2:</b>	LOWER LEVEL, A0702
<b>Date Became Current:</b>		<b>City:</b>	OAKLAND
<b>Date Ended Current:</b>		<b>State:</b>	CA
<b>Phone:</b>	510-363-7098	<b>Country:</b>	
<b>Source Type:</b>	Implementer	<b>Zip Code:</b>	94611
<b>Owner/Operator Ind:</b>	Current Owner	<b>Street No:</b>	
<b>Type:</b>	Other	<b>Street 1:</b>	ONE KAISER PLAZA
<b>Name:</b>	KAISER FOUNDATION HEALTH PLAN	<b>Street 2:</b>	
<b>Date Became Current:</b>		<b>City:</b>	OAKLAND

Map Key	Number of Records	Direction	Distance (mi/ft)	Elev/Diff (ft)	Site	DB
<b>Date Ended Current:</b>					<b>State:</b> CA	
<b>Phone:</b>	510-625-4737				<b>Country:</b>	
<b>Source Type:</b>	Implementer				<b>Zip Code:</b> 94612	

<a href="#">70</a>	1 of 3	E	0.20 / 1,054.39	50.33 / 19	OCEANWORKS, INC. 2703 Tenth ST CA	BERKELEY CUPA
--------------------	--------	---	--------------------	---------------	---	------------------

Facility ID: FA0000164

Additional Information

<b>Program Element:</b>	4200 - HMBP	<b>Postal Address:</b>	2703 Tenth St.
<b>Billing Status:</b>	01 - ACTIVE, CUPA	<b>Postal Address 2:</b>	
<b>Owner:</b>	Angus Powelson	<b>Postal State:</b>	CA
<b>City:</b>	BERKELEY	<b>Postal Zip:</b>	94710
<b>Program Element:</b>	4400 - HAZ WASTE GENERATOR	<b>Postal Address:</b>	2703 Tenth St.
<b>Billing Status:</b>	01 - ACTIVE, CUPA	<b>Postal Address 2:</b>	
<b>Owner:</b>	Angus Powelson	<b>Postal State:</b>	CA
<b>City:</b>	BERKELEY	<b>Postal Zip:</b>	94710
<b>Program Element:</b>	SW02 - STORMWATER	<b>Postal Address:</b>	2703 Tenth St.
<b>Billing Status:</b>	01 - ACTIVE, CUPA	<b>Postal Address 2:</b>	
<b>Owner:</b>	Angus Powelson	<b>Postal State:</b>	CA
<b>City:</b>	BERKELEY	<b>Postal Zip:</b>	94710

<a href="#">70</a>	2 of 3	E	0.20 / 1,054.39	50.33 / 19	OCEANWORKS INC 2703 TENTH ST BERKELEY CA 94710-0000	RCRA NON GEN
--------------------	--------	---	--------------------	---------------	---	-----------------

**EPA Handler ID:** CAL000057369  
**Gen Status Universe:** No Report  
**Contact Name:** ANGUS POWELSON  
**Contact Address:** 2703 10TH ST , , BERKELEY , CA, 94710 ,  
**Contact Phone No and Ext:** 510-849-1383  
**Contact Email:** OCEANWORKSBERKELEY@GMAIL.COM  
**Contact Country:**  
**County Name:** ALAMEDA  
**EPA Region:** 09  
**Land Type:**  
**Receive Date:** 19940922

Violation/Evaluation Summary

**Note:** NO RECORDS: As of May 2020, there are no Compliance Monitoring and Enforcement (violation) records associated with this facility (EPA ID).

Handler Summary

**Importer Activity:** No  
**Mixed Waste Generator:** No  
**Transporter Activity:** No  
**Transfer Facility:** No  
**Onsite Burner Exemption:** No  
**Furnace Exemption:** No  
**Underground Injection Activity:** No  
**Commercial TSD:** No  
**Used Oil Transporter:** No  
**Used Oil Transfer Facility:** No  
**Used Oil Processor:** No  
**Used Oil Refiner:** No  
**Used Oil Burner:** No  
**Used Oil Market Burner:** No

Map Key	Number of Records	Direction	Distance (mi/ft)	Elev/Diff (ft)	Site	DB
---------	-------------------	-----------	------------------	----------------	------	----

Used Oil Spec Marketer: No

**Hazardous Waste Handler Details**

Sequence No: 1  
 Receive Date: 19940922  
 Handler Name: OCEANWORKS INC  
 Source Type: Implementer  
 Federal Waste Generator Code: N  
 Generator Code Description: Not a Generator, Verified

**Owner/Operator Details**

Owner/Operator Ind:	Current Operator	Street No:	
Type:	Other	Street 1:	2703 10TH ST
Name:	ANGUS POWELSON	Street 2:	
Date Became Current:		City:	BERKELEY
Date Ended Current:		State:	CA
Phone:	510-849-1383	Country:	
Source Type:	Implementer	Zip Code:	94710

Owner/Operator Ind:	Current Owner	Street No:	
Type:	Other	Street 1:	2703 - 10TH ST
Name:	ANGUS POWELSON	Street 2:	
Date Became Current:		City:	BERKELEY
Date Ended Current:		State:	CA
Phone:	510-849-1383	Country:	
Source Type:	Implementer	Zip Code:	94710-2607

<a href="#">70</a>	3 of 3	E	0.20 / 1,054.39	50.33 / 19	AB AUTOMOTIVE DBA OCEAN WORKS 2703 10TH ST BERKELEY CA 94710	RCRA NON GEN
--------------------	--------	---	--------------------	---------------	--	-----------------

EPA Handler ID: CAL000449602  
 Gen Status Universe: No Report  
 Contact Name: BRIAN REINTGES  
 Contact Address: 18021 JOSEPH DR , , CASTRO VALLEY , CA, 94546 ,  
 Contact Phone No and Ext: 510-849-1383  
 Contact Email: OCEANWORKSBERKELEY@GMAIL.COM  
 Contact Country:  
 County Name: ALAMEDA  
 EPA Region: 09  
 Land Type:  
 Receive Date: 20191003

**Violation/Evaluation Summary**

Note: NO RECORDS: As of May 2020, there are no Compliance Monitoring and Enforcement (violation) records associated with this facility (EPA ID).

**Handler Summary**

Importer Activity: No  
 Mixed Waste Generator: No  
 Transporter Activity: No  
 Transfer Facility: No  
 Onsite Burner Exemption: No  
 Furnace Exemption: No  
 Underground Injection Activity: No  
 Commercial TSD: No  
 Used Oil Transporter: No  
 Used Oil Transfer Facility: No



Map Key	Number of Records	Direction	Distance (mi/ft)	Elev/Diff (ft)	Site	DB
Used Oil Processor:		No				
Used Oil Refiner:		No				
Used Oil Burner:		No				
Used Oil Market Burner:		No				
Used Oil Spec Marketer:		No				

**Hazardous Waste Handler Details**

Sequence No: 1  
 Receive Date: 20191003  
 Handler Name: AB AUTOMOTIVE DBA OCEAN WORKS  
 Source Type: Implementer  
 Federal Waste Generator Code: N  
 Generator Code Description: Not a Generator, Verified

**Owner/Operator Details**

Owner/Operator Ind:	Current Owner	Street No:	
Type:	Other	Street 1:	18021 JOSEPH DR
Name:	BRIAN REINTGES	Street 2:	
Date Became Current:		City:	CASTRO VALLEY
Date Ended Current:		State:	CA
Phone:	510-896-5445	Country:	
Source Type:	Implementer	Zip Code:	94546

Owner/Operator Ind:	Current Operator	Street No:	
Type:	Other	Street 1:	18021 JOSEPH DR
Name:	BRIAN REINTGES	Street 2:	
Date Became Current:		City:	CASTRO VALLEY
Date Ended Current:		State:	CA
Phone:	510-849-1383	Country:	
Source Type:	Implementer	Zip Code:	94546

<a href="#">71</a>	1 of 1	SSE	0.20 / 1,068.18	29.63 / -2	BERKELEY INDUSTRIAL COMPLEX 729 HEINZ ST BERKELEY CA 94710	LUST
--------------------	--------	-----	--------------------	---------------	---	------

Global ID:	T0600101792	County:	ALAMEDA
Status:	COMPLETED - CASE CLOSED	Latitude:	37.853527
Status Date:	1/9/1997	Longitude:	-122.29482
Case Type:	LUST CLEANUP SITE		
Date Source:	LUST Cleanup Sites from GeoTracker Search; LUST Cleanup Sites from GeoTracker Cleanup Sites Data Download		

**LUST Cleanup Sites from GeoTracker Cleanup Sites Data Download - Facilities Detail**

RB Case No:	01-1935	Potential COC:	Gasoline
Local Case No:	01-1935	How Discovered:	Other Means
Begin Date:	6/21/1993	Stop Method:	
Lead Agency:	BERKELEY, CITY OF	Stop Description:	
Local Agency:	BERKELEY, CITY OF	Case Worker:	GAF
CUF Case:	NO	File Location:	
Potential Media of Concern:	Other Groundwater (uses other than drinking water)		
How Discovered Description:			
Calwater Watershed Name:	Bay Bridges - Berkeley (203.30)		
DWR GW Subbasin Name:	Santa Clara Valley - East Bay Plain (2-009.04)		
Disadvantaged Community:			
Site History:			

**Regulatory Activity**

Action Type: RESPONSE

Map Key	Number of Records	Direction	Distance (mi/ft)	Elev/Diff (ft)	Site	DB
---------	-------------------	-----------	------------------	----------------	------	----

**Date :** 4/11/1994  
**Action:** Soil and Water Investigation Report

**Action Type:** RESPONSE  
**Date :** 2/1/1994  
**Action:** Other Workplan

**Action Type:** RESPONSE  
**Date :** 12/14/1993  
**Action:** Soil and Water Investigation Report

**Action Type:** RESPONSE  
**Date :** 9/27/1993  
**Action:** Correspondence

**Action Type:** RESPONSE  
**Date :** 9/13/1993  
**Action:** Soil and Water Investigation Workplan

**Action Type:** Other  
**Date :** 8/27/1993  
**Action:** Leak Reported

**Action Type:** RESPONSE  
**Date :** 8/1/1993  
**Action:** Tank Removal Report / UST Sampling Report

**Action Type:** Other  
**Date :** 6/21/1993  
**Action:** Leak Discovery

**Action Type:** Other  
**Date :** 6/21/1993  
**Action:** Leak Stopped

**Regulatory Contacts**

<b>Contact Type:</b>	Regional Board Caseworker	<b>Address:</b>	1515 CLAY ST SUITE 1400
<b>Contact Name:</b>	Regional Water Board	<b>Email:</b>	
<b>City:</b>	OAKLAND	<b>Phone No:</b>	
<b>Organization Name:</b>	SAN FRANCISCO BAY RWQCB (REGION 2)		

<b>Contact Type:</b>	Local Agency Caseworker	<b>Address:</b>	2118 MILVIA STREET 3RD FLOOR
<b>Contact Name:</b>	GEOFFERY FIEDLER	<b>Email:</b>	gfiedler@ci.berkeley.ca.us
<b>City:</b>	BERKELEY	<b>Phone No:</b>	
<b>Organization Name:</b>	BERKELEY, CITY OF		

**Status History**

**Status:** Completed - Case Closed  
**Status Date:** 1/9/1997

**Status:** Open - Site Assessment  
**Status Date:** 4/11/1994

**Status:** Open - Site Assessment  
**Status Date:** 10/8/1993

**Status:** Open - Case Begin Date  
**Status Date:** 6/21/1993

**LUST Sites from GeoTracker Search - Regulatory Profile (as of Feb 24, 2020)**

<b>Site Facility Name:</b>	BERKELEY INDUSTRIAL COMPLEX	<b>Potential COC:</b>	GASOLINE
<b>Site Facility Type:</b>	LUST CLEANUP SITE	<b>Facility Type:</b>	

Map Key	Number of Records	Direction	Distance (mi/ft)	Elev/Diff (ft)	Site	DB
---------	-------------------	-----------	------------------	----------------	------	----

**Cleanup Status:** COMPLETED - CASE CLOSED  
**Project Status:**  
**WDR Place Type:**  
**WDR File:**  
**WDR Order:**  
**CUF Priority Assig:**  
**CUF Amount Paid:**  
**File Location:**  
**Designated Beneficial Use:** MUN, AGR, IND, PROC  
**Project Oversight Agencies:**  
**Report Link:** [https://geotracker.waterboards.ca.gov/profile\\_report?global\\_id=T0600101792](https://geotracker.waterboards.ca.gov/profile_report?global_id=T0600101792)  
**Cleanup Status Detail:** COMPLETED - CASE CLOSED AS OF 1/9/1997  
**Cleanup History Link:** [https://geotracker.waterboards.ca.gov/profile\\_report\\_include?global\\_id=T0600101792&tabname=regulatoryhistory](https://geotracker.waterboards.ca.gov/profile_report_include?global_id=T0600101792&tabname=regulatoryhistory)  
**Potential Media of Concern:** OTHER GROUNDWATER (USES OTHER THAN DRINKING WATER)  
**User Defined Beneficial Use:**  
**DWR GW Sub Basin:** Santa Clara Valley - East Bay Plain (2-009.04)  
**Calwater Watershed Name:** Bay Bridges - Berkeley (203.30)  
**Post Closure Site Management:**  
**Future Land Use:**  
**Cleanup Oversight Agencies:** BERKELEY, CITY OF (LEAD) - CASE #: 01-1935  
CASEWORKER: GEOFFERY FIEDLER  
SAN FRANCISCO BAY RWQCB (REGION 2) - CASE #: 01-1935  
CASEWORKER: Regional Water Board  
**Gndwater Monitoring Freque:**  
**Designated Beneficial Use Desc:** Municipal and Domestic Supply, Agricultural Supply, Industrial Service Supply, Industrial Process Supply  
**Site History:**

No site history available

**LUST Sites from GeoTracker Search - Cleanup Status History (as of Feb 24, 2020)**

**Status:** Completed - Case Closed  
**Date :** 1/9/1997  
  
**Status:** Open - Site Assessment  
**Date :** 4/11/1994  
  
**Status:** Open - Site Assessment  
**Date :** 10/8/1993  
  
**Status:** Open - Case Begin Date  
**Date :** 6/21/1993

**LUST Sites from GeoTracker Search - Regulatory Activities (as of Feb 24, 2020)**

**Action Type:** Response Requested - Reports  
**Action Date:** 4/11/1994  
**Received Issue Date:** 4/11/1994  
**Action:** Soil and Water Investigation Report  
**Doc Link:** [https://geotracker.waterboards.ca.gov/view\\_documents\\_all?global\\_id=T0600101792&doc\\_id=5996257](https://geotracker.waterboards.ca.gov/view_documents_all?global_id=T0600101792&doc_id=5996257)  
**Title Description Comments:**

Groundwater Investigation and Soil Excavation Report

**Action Type:** Response Requested - Workplans  
**Action Date:** 2/1/1994  
**Received Issue Date:** 2/1/1994  
**Action:** Other Workplan  
**Doc Link:** [https://geotracker.waterboards.ca.gov/view\\_documents\\_all?global\\_id=T0600101792&doc\\_id=5996260](https://geotracker.waterboards.ca.gov/view_documents_all?global_id=T0600101792&doc_id=5996260)  
**Title Description Comments:**

Workplan for Excavation of Soil Containing Residual Petroleum Hydrocarbons and Installation of Three Groundwater Monitoring Wells

Map Key	Number of Records	Direction	Distance (mi/ft)	Elev/Diff (ft)	Site	DB
---------	-------------------	-----------	------------------	----------------	------	----

**Action Type:** Response Requested - Reports  
**Action Date:** 12/14/1993  
**Received Issue Date:** 12/14/1993  
**Action:** Soil and Water Investigation Report  
**Doc Link:** [https://geotracker.waterboards.ca.gov/view\\_documents\\_all?global\\_id=T0600101792&doc\\_id=5996259](https://geotracker.waterboards.ca.gov/view_documents_all?global_id=T0600101792&doc_id=5996259)  
**Title Description Comments:**

Phase II Subsurface Soil and Point Source Groundwater Assessment

**Action Type:** Response Requested - Other  
**Action Date:** 9/27/1993  
**Received Issue Date:** 9/27/1993  
**Action:** Correspondence  
**Doc Link:** [https://geotracker.waterboards.ca.gov/view\\_documents\\_all?global\\_id=T0600101792&doc\\_id=5996262](https://geotracker.waterboards.ca.gov/view_documents_all?global_id=T0600101792&doc_id=5996262)  
**Title Description Comments:**

Misc Correspondence

**Action Type:** Response Requested - Workplans  
**Action Date:** 9/13/1993  
**Received Issue Date:** 9/13/1993  
**Action:** Soil and Water Investigation Workplan  
**Doc Link:** [https://geotracker.waterboards.ca.gov/view\\_documents\\_all?global\\_id=T0600101792&doc\\_id=5996261](https://geotracker.waterboards.ca.gov/view_documents_all?global_id=T0600101792&doc_id=5996261)  
**Title Description Comments:**

Workplan for Subsurface Investigation

**Action Type:** Response Requested - Reports  
**Action Date:** 8/1/1993  
**Received Issue Date:** 8/1/1993  
**Action:** Tank Removal Report / UST Sampling Report  
**Doc Link:** [https://geotracker.waterboards.ca.gov/view\\_documents\\_all?global\\_id=T0600101792&doc\\_id=5996256](https://geotracker.waterboards.ca.gov/view_documents_all?global_id=T0600101792&doc_id=5996256)  
**Title Description Comments:**

Closure Report for the Removal of 4 USTs

**Action Type:** Leak Action  
**Action Date:** 8/27/1993  
**Received Issue Date:**  
**Action:** Leak Reported  
**Doc Link:**  
**Title Description Comments:**

**Action Type:** Leak Action  
**Action Date:** 6/21/1993  
**Received Issue Date:**  
**Action:** Leak Discovery  
**Doc Link:**  
**Title Description Comments:**

**Action Type:** Leak Action  
**Action Date:** 6/21/1993  
**Received Issue Date:**  
**Action:** Leak Stopped  
**Doc Link:**  
**Title Description Comments:**

**LUST Sites from GeoTracker Search - Documents (as of Feb 24, 2020)**

<b>Document Type:</b>	Site Documents	<b>Size :</b>	
<b>Document Date:</b>	4/11/1994	<b>Submitted By:</b>	ZACHARY RICCIARDULLI (REGULATOR)
<b>Type:</b>	SOIL AND WATER INVESTIGATION	<b>Submitted:</b>	

Map Key	Number of Records	Direction	Distance (mi/ft)	Elev/Diff (ft)	Site	DB
REPORT						
<b>Title:</b>	GROUNDWATER INVESTIGATION AND SOIL EXCAVATION REPORT					
<b>Title Link:</b>	<a href="https://geotracker.waterboards.ca.gov/view_documents?global_id=T0600101792&amp;document_id=5996257">https://geotracker.waterboards.ca.gov/view_documents?global_id=T0600101792&amp;document_id=5996257</a>					
<b>Document Type:</b>	Site Documents				<b>Size :</b>	
<b>Document Date:</b>	2/1/1994				<b>Submitted By:</b>	ZACHARY RICCIARDULLI (REGULATOR)
<b>Type:</b>	OTHER WORKPLAN				<b>Submitted:</b>	
<b>Title:</b>	WORKPLAN FOR EXCAVATION OF SOIL CONTAINING RESIDUAL PETROLEUM HYDROCARBONS AND INSTALLATION OF THREE GROUNDWATER MONITORING WELLS					
<b>Title Link:</b>	<a href="https://geotracker.waterboards.ca.gov/view_documents?global_id=T0600101792&amp;document_id=5996260">https://geotracker.waterboards.ca.gov/view_documents?global_id=T0600101792&amp;document_id=5996260</a>					
<b>Document Type:</b>	Site Documents				<b>Size :</b>	
<b>Document Date:</b>	12/14/1993				<b>Submitted By:</b>	ZACHARY RICCIARDULLI (REGULATOR)
<b>Type:</b>	SOIL AND WATER INVESTIGATION REPORT				<b>Submitted:</b>	
<b>Title:</b>	PHASE II SUBSURFACE SOIL AND POINT SOURCE GROUNDWATER ASSESSMENT					
<b>Title Link:</b>	<a href="https://geotracker.waterboards.ca.gov/view_documents?global_id=T0600101792&amp;document_id=5996259">https://geotracker.waterboards.ca.gov/view_documents?global_id=T0600101792&amp;document_id=5996259</a>					
<b>Document Type:</b>	Site Documents				<b>Size :</b>	
<b>Document Date:</b>	9/27/1993				<b>Submitted By:</b>	ZACHARY RICCIARDULLI (REGULATOR)
<b>Type:</b>	CORRESPONDENCE				<b>Submitted:</b>	
<b>Title:</b>	MISC CORRESPONDENCE					
<b>Title Link:</b>	<a href="https://geotracker.waterboards.ca.gov/view_documents?global_id=T0600101792&amp;document_id=5996262">https://geotracker.waterboards.ca.gov/view_documents?global_id=T0600101792&amp;document_id=5996262</a>					
<b>Document Type:</b>	Site Documents				<b>Size :</b>	
<b>Document Date:</b>	9/13/1993				<b>Submitted By:</b>	ZACHARY RICCIARDULLI (REGULATOR)
<b>Type:</b>	SOIL AND WATER INVESTIGATION WORKPLAN				<b>Submitted:</b>	
<b>Title:</b>	WORKPLAN FOR SUBSURFACE INVESTIGATION					
<b>Title Link:</b>	<a href="https://geotracker.waterboards.ca.gov/view_documents?global_id=T0600101792&amp;document_id=5996261">https://geotracker.waterboards.ca.gov/view_documents?global_id=T0600101792&amp;document_id=5996261</a>					
<b>Document Type:</b>	Site Documents				<b>Size :</b>	
<b>Document Date:</b>	8/1/1993				<b>Submitted By:</b>	ZACHARY RICCIARDULLI (REGULATOR)
<b>Type:</b>	TANK REMOVAL REPORT / UST SAMPLING REPORT				<b>Submitted:</b>	
<b>Title:</b>	CLOSURE REPORT FOR THE REMOVAL OF 4 USTS					
<b>Title Link:</b>	<a href="https://geotracker.waterboards.ca.gov/view_documents?global_id=T0600101792&amp;document_id=5996256">https://geotracker.waterboards.ca.gov/view_documents?global_id=T0600101792&amp;document_id=5996256</a>					

<a href="#">72</a>	1 of 1	N	0.20 / 1,072.19	38.80 / 7	WALTER MORK CO., INC. 2418 Sixth ST CA	BERKELEY CUPA
--------------------	--------	---	--------------------	--------------	--	------------------

Facility ID: FA0000222

**Additional Information**

<b>Program Element:</b>	SW02 - STORMWATER	<b>Postal Address:</b>	2418 6th Street
<b>Billing Status:</b>	01 - ACTIVE, CUPA	<b>Postal Address 2:</b>	
<b>Owner:</b>	Fredric R. Mork	<b>Postal State:</b>	CA
<b>City:</b>	BERKELEY	<b>Postal Zip:</b>	94710
<b>Program Element:</b>	4200 - HMBP	<b>Postal Address:</b>	2418 6th Street
<b>Billing Status:</b>	01 - ACTIVE, CUPA	<b>Postal Address 2:</b>	
<b>Owner:</b>	Fredric R. Mork	<b>Postal State:</b>	CA
<b>City:</b>	BERKELEY	<b>Postal Zip:</b>	94710

<a href="#">73</a>	1 of 1	ENE	0.20 / 1,080.65	51.51 / 20	ION SYSTEMS INC 2546 10TH STREET BERKELEY CA 94710	EMISSIONS
--------------------	--------	-----	--------------------	---------------	--	-----------

**1993 Criteria Data**

<b>Facility ID:</b>	7294	<b>CERR Code:</b>	
<b>Facility SIC Code:</b>	3559	<b>TOGT:</b>	.1

Map Key	Number of Records	Direction	Distance (mi/ft)	Elev/Diff (ft)	Site	DB
CO:	1				ROGT:	.04
Air Basin:	SF				COT:	
District:	BA				NOXT:	
COID:	ALA				SOXT:	
DISN:	BAY AREA AQMD				PMT:	
CHAPIS:					PM10T:	

**1993 Toxic Data**

Facility ID:	7294				COID:	ALA
Facility SIC Code:	3559				DISN:	BAY AREA AQMD
CO:	1				CHAPIS:	
Air Basin:	SF				CERR Code:	
District:	BA					
TS:						
Health Risk Asmt:						
Non-Cancer Chronic Haz Ind:						
Non-Cancer Acute Haz Ind:						

**1996 Criteria Data**

Facility ID:	7294				CERR Code:	
Facility SIC Code:	3559				TOGT:	.2
CO:	1				ROGT:	.08
Air Basin:	SF				COT:	
District:	BA				NOXT:	
COID:	ALA				SOXT:	
DISN:	BAY AREA AQMD				PMT:	
CHAPIS:					PM10T:	

**1996 Toxic Data**

Facility ID:	7294				COID:	ALA
Facility SIC Code:	3559				DISN:	BAY AREA AQMD
CO:	1				CHAPIS:	
Air Basin:	SF				CERR Code:	
District:	BA					
TS:						
Health Risk Asmt:						
Non-Cancer Chronic Haz Ind:						
Non-Cancer Acute Haz Ind:						

**1997 Criteria Data**

Facility ID:	7294				CERR Code:	
Facility SIC Code:	3559				TOGT:	.2
CO:	1				ROGT:	.08
Air Basin:	SF				COT:	
District:	BA				NOXT:	
COID:	ALA				SOXT:	
DISN:	BAY AREA AQMD				PMT:	
CHAPIS:					PM10T:	

**1997 Toxic Data**

Facility ID:	7294				COID:	ALA
Facility SIC Code:	3559				DISN:	BAY AREA AQMD
CO:	1				CHAPIS:	
Air Basin:	SF				CERR Code:	
District:	BA					
TS:						
Health Risk Asmt:						
Non-Cancer Chronic Haz Ind:						

Map Key	Number of Records	Direction	Distance (mi/ft)	Elev/Diff (ft)	Site	DB
---------	-------------------	-----------	------------------	----------------	------	----

**Non-Cancer Acute Haz Ind:**

1998 Toxic Data

Facility ID:	7294	COID:	ALA
Facility SIC Code:	3559	DISN:	BAY AREA AQMD
CO:	1	CHAPIS:	
Air Basin:	SF	CERR Code:	
District:	BA		
TS:			

Health Risk Asmt:  
 Non-Cancer Chronic Haz Ind:  
 Non-Cancer Acute Haz Ind:

<u>74</u>	1 of 7	ESE	0.21 / 1,086.07	45.32 / 14	GERMAIN'S 2777-9TH ST. BERKELEY CA 94710	CERCLIS
-----------	--------	-----	--------------------	---------------	--	---------

Site ID:	0904137	RNPL Status Code:	N
Site EPA ID:	CAD981377005	NPL Status:	Not on the NPL
Site Street Address 2:		RFED Facility Code:	N
Site County Name:	ALAMEDA	RFED Facility Desc:	Not a Federal Facility
Site FIPS Code:	06001	USGS Hydro Unit No.:	18050002
Region Code:	09	Site Cong. Dist. Code:	08
Site SMSA No.:	7360	ROT Desc:	Private
Site Prim. Latitude:	37D51M00S	FR NPL Update No.:	
Site Prim. Longitude:	122D18M00S	RFRA Code:	
Lat Long Source:			
RNON NPL Status Desc:	NFRAP-Site does not qualify for the NPL based on existing information		

CERCLIS Assess History

OU ID:	00	RALT Short Name:	EPA In-House
Act Code ID:	001	Act Start Date:	
RAT Code:	VS	Act Complete Date:	4/27/1993 00:00:00
RAT Short Name:	ARCH SITE	AGT Order No.:	1500
RAT Name:	ARCHIVE SITE	SH OU:	
RAT Hist. Only Flag:		SH Code:	
RAT NSI Indicator:	B	SH Seq:	
RAT Level:	1	SH Start Date:	
RAT DEF OU:	00	SH Complete Date:	
RFBS Code:		SH Lead:	
SPA Code:	13		
RAT Def:	The decision is made that no further activity is planned at the site.		
Site Desc:			
Site Alias:			

CERCLIS Assess History

OU ID:	00	RALT Short Name:	
Act Code ID:		Act Start Date:	
RAT Code:		Act Complete Date:	
RAT Short Name:		AGT Order No.:	0
RAT Name:		SH OU:	
RAT Hist. Only Flag:		SH Code:	
RAT NSI Indicator:		SH Seq:	
RAT Level:		SH Start Date:	
RAT DEF OU:		SH Complete Date:	
RFBS Code:		SH Lead:	
SPA Code:			
RAT Def:			
Site Desc:	No description available		
Site Alias:	PROEN PRODUCTS CO.,,CA,;		

Map Key	Number of Records	Direction	Distance (mi/ft)	Elev/Diff (ft)	Site	DB
---------	-------------------	-----------	------------------	----------------	------	----

**CERCLIS Assess History**

<b>OU ID:</b>	00	<b>RALT Short Name:</b>	EPA Fund
<b>Act Code ID:</b>	001	<b>Act Start Date:</b>	
<b>RAT Code:</b>	PA	<b>Act Complete Date:</b>	4/27/1993 00:00:00
<b>RAT Short Name:</b>	PA	<b>AGT Order No.:</b>	130
<b>RAT Name:</b>	PRELIMINARY ASSESSMENT	<b>SH OU:</b>	
<b>RAT Hist. Only Flag:</b>		<b>SH Code:</b>	
<b>RAT NSI Indicator:</b>	B	<b>SH Seq:</b>	
<b>RAT Level:</b>	1	<b>SH Start Date:</b>	
<b>RAT DEF OU:</b>	00	<b>SH Complete Date:</b>	
<b>RFBS Code:</b>	P	<b>SH Lead:</b>	
<b>SPA Code:</b>	13		
<b>RAT Def:</b>	Collection of diverse existing information about the source and nature of the site hazard. It is EPA policy to complete the preliminary assessment within one year of site discovery.		
<b>Site Desc:</b>			
<b>Site Alias:</b>			

**CERCLIS Assess History**

<b>OU ID:</b>	00	<b>RALT Short Name:</b>	EPA Fund
<b>Act Code ID:</b>	001	<b>Act Start Date:</b>	
<b>RAT Code:</b>	DS	<b>Act Complete Date:</b>	9/13/1991 00:00:00
<b>RAT Short Name:</b>	DISCVRY	<b>AGT Order No.:</b>	10
<b>RAT Name:</b>	DISCOVERY	<b>SH OU:</b>	
<b>RAT Hist. Only Flag:</b>		<b>SH Code:</b>	
<b>RAT NSI Indicator:</b>	B	<b>SH Seq:</b>	
<b>RAT Level:</b>	1	<b>SH Start Date:</b>	
<b>RAT DEF OU:</b>	00	<b>SH Complete Date:</b>	
<b>RFBS Code:</b>		<b>SH Lead:</b>	
<b>SPA Code:</b>	13		
<b>RAT Def:</b>	The process by which a potential hazardous waste site is brought to the attention of the EPA. The process can occur through the use of several mechanisms such as a phone call or referral by another government agency.		
<b>Site Desc:</b>			
<b>Site Alias:</b>			

<a href="#">74</a>	2 of 7	ESE	0.21 / 1,086.07	45.32 / 14	GERMAIN'S 2777-9TH ST. BERKELEY CA 94710	CERCLIS NFRAP
--------------------	--------	-----	--------------------	---------------	--	------------------

<b>Site ID:</b>	904137	<b>Site FIPS Code:</b>	6001
<b>Site EPA ID:</b>	CAD981377005	<b>Region Code:</b>	9
<b>Site Parent ID:</b>		<b>Site Cong. Dist. Code:</b>	8
<b>Site County Name:</b>	ALAMEDA	<b>Federal Facility:</b>	
<b>Parent Site Name:</b>			

**CERCLIS-NFRAP Assess History**

<b>OU ID:</b>	0	<b>Act Start Date:</b>	
<b>Act Code ID:</b>	1	<b>Act Complete Date:</b>	4/27/1993
<b>RAT Code:</b>	VS	<b>AGT Order No.:</b>	1500
<b>RAT Short Name:</b>	ARCH SITE	<b>SH OU:</b>	
<b>RAT Name:</b>	ARCHIVE SITE	<b>SH Code:</b>	
<b>RAT Hist. Only Flag:</b>		<b>SH Seq:</b>	
<b>RAT NSI Indicator:</b>	B	<b>SH Start Date:</b>	
<b>RAT Level:</b>	1	<b>SH Complete Date:</b>	
<b>RAT DEF OU:</b>	00	<b>SH Lead:</b>	
<b>RFBS Code:</b>		<b>SH Qual:</b>	
<b>SPA Code:</b>	13	<b>RAQ Act. Qual Short:</b>	
<b>RALT Short Name:</b>	EPA In-House	<b>RNPL Status Code:</b>	N
<b>RAT Def:</b>	The decision is made that no further activity is planned at the site.		
<b>RNON NPL Status Desc:</b>	NFRAP-Site does not qualify for the NPL based on existing information		

**CERCLIS-NFRAP Assess History**



Map Key	Number of Records	Direction	Distance (mi/ft)	Elev/Diff (ft)	Site	DB
---------	-------------------	-----------	------------------	----------------	------	----

<b>OU ID:</b>	0	<b>Act Start Date:</b>	
<b>Act Code ID:</b>	1	<b>Act Complete Date:</b>	9/13/1991
<b>RAT Code:</b>	DS	<b>AGT Order No.:</b>	10
<b>RAT Short Name:</b>	DISCVRY	<b>SH OU:</b>	
<b>RAT Name:</b>	DISCOVERY	<b>SH Code:</b>	
<b>RAT Hist. Only Flag:</b>		<b>SH Seq:</b>	
<b>RAT NSI Indicator:</b>	B	<b>SH Start Date:</b>	
<b>RAT Level:</b>	1	<b>SH Complete Date:</b>	
<b>RAT DEF OU:</b>	00	<b>SH Lead:</b>	
<b>RFBS Code:</b>		<b>SH Qual:</b>	
<b>SPA Code:</b>	13	<b>RAQ Act. Qual Short:</b>	
<b>RALT Short Name:</b>	EPA Fund	<b>RNPL Status Code:</b>	N
<b>RAT Def:</b>	The process by which a potential hazardous waste site is brought to the attention of the EPA. The process can occur through the use of several mechanisms such as a phone call or referral by another government agency.		
<b>RNON NPL Status Desc:</b>	NFRAP-Site does not qualify for the NPL based on existing information		

**CERCLIS-NFRAP Assess History**

<b>OU ID:</b>	0	<b>Act Start Date:</b>	
<b>Act Code ID:</b>	1	<b>Act Complete Date:</b>	4/27/1993
<b>RAT Code:</b>	PA	<b>AGT Order No.:</b>	130
<b>RAT Short Name:</b>	PA	<b>SH OU:</b>	
<b>RAT Name:</b>	PRELIMINARY ASSESSMENT	<b>SH Code:</b>	
<b>RAT Hist. Only Flag:</b>		<b>SH Seq:</b>	
<b>RAT NSI Indicator:</b>	B	<b>SH Start Date:</b>	
<b>RAT Level:</b>	1	<b>SH Complete Date:</b>	
<b>RAT DEF OU:</b>	00	<b>SH Lead:</b>	
<b>RFBS Code:</b>	P	<b>SH Qual:</b>	
<b>SPA Code:</b>	13	<b>RAQ Act. Qual Short:</b>	NFRAP
<b>RALT Short Name:</b>	EPA Fund	<b>RNPL Status Code:</b>	N
<b>RAT Def:</b>	Collection of diverse existing information about the source and nature of the site hazard. It is EPA policy to complete the preliminary assessment within one year of site discovery.		
<b>RNON NPL Status Desc:</b>	NFRAP-Site does not qualify for the NPL based on existing information		

<a href="#">74</a>	3 of 7	ESE	0.21 / 1,086.07	45.32 / 14	GERMAINS PROEN PRODUCTS 2777 NINTH ST BERKELEY CA 94710	RCRA SQG
--------------------	--------	-----	--------------------	---------------	---	----------

<b>EPA Handler ID:</b>	CAD983637836
<b>Gen Status Universe:</b>	Small Quantity Generator
<b>Contact Name:</b>	
<b>Contact Address:</b>	US
<b>Contact Phone No and Ext:</b>	
<b>Contact Email:</b>	
<b>Contact Country:</b>	US
<b>County Name:</b>	ALAMEDA
<b>EPA Region:</b>	09
<b>Land Type:</b>	Private
<b>Receive Date:</b>	19960901

**Violation/Evaluation Summary**

**Note:** NO RECORDS: As of May 2020, there are no Compliance Monitoring and Enforcement (violation) records associated with this facility (EPA ID).

**Handler Summary**

<b>Importer Activity:</b>	No
<b>Mixed Waste Generator:</b>	No
<b>Transporter Activity:</b>	No
<b>Transfer Facility:</b>	No
<b>Onsite Burner Exemption:</b>	No
<b>Furnace Exemption:</b>	No
<b>Underground Injection Activity:</b>	No

Map Key	Number of Records	Direction	Distance (mi/ft)	Elev/Diff (ft)	Site	DB
Commercial TSD:		No				
Used Oil Transporter:		No				
Used Oil Transfer Facility:		No				
Used Oil Processor:		No				
Used Oil Refiner:		No				
Used Oil Burner:		No				
Used Oil Market Burner:		No				
Used Oil Spec Marketer:		No				

**Hazardous Waste Handler Details**

Sequence No: 1  
 Receive Date: 19960901  
 Handler Name: GERMAINS PROEN PRODUCTS  
 Federal Waste Generator Code: 2  
 Generator Code Description: Small Quantity Generator  
 Source Type: Implementer

**Owner/Operator Details**

Owner/Operator Ind:	Current Owner	Street No:	
Type:	Private	Street 1:	1835 DAWNS WY
Name:	GERMAINS	Street 2:	
Date Became Current:		City:	FULLERTON
Date Ended Current:		State:	CA
Phone:	714-284-6555	Country:	
Source Type:	Implementer	Zip Code:	92631

<a href="#">74</a>	4 of 7	ESE	0.21 / 1,086.07	45.32 / 14	PROEN PRODUCTS COMPANY 2777 9TH ST BERKELEY CA 94710	CLEANUP SITES
--------------------	--------	-----	--------------------	---------------	--	------------------

Global ID:	SLT2002430	Site Facility Type:	CLEANUP PROGRAM SITE
Status:	OPEN - VERIFICATION MONITORING	County:	ALAMEDA
Status Date:	6/2/2016	Latitude:	37.856025867
Longitude:	-122.290116		
Data Source:	Cleanup Program Sites from GeoTracker Search; Cleanup Sites from GeoTracker Cleanup Sites Data Download		

**Cleanup Sites from GeoTracker Cleanup Sites Data Download - Facilities Detail**

RB Case No:	01S0237	CUF Case:	NO
Local Case No:		Case Worker:	PF
Begin Date:	1/1/1999	File Location:	Local Agency
Stop Method:			
Lead Agency:	SAN FRANCISCO BAY RWQCB (REGION 2)		
Local Agency:			
Potential COC:	* Chlorinated Solvents - TCE		
Potential Media of Concern:	Other Groundwater (uses other than drinking water), Soil, Soil Vapor		
How Discovered:			
How Discovered Description:			
Stop Description:			
Calwater Watershed Name:	Bay Bridges - Berkeley (203.30)		
DWR GW Subbasin Name:	Santa Clara Valley - East Bay Plain (2-009.04)		
Disadvantaged Community:			
Site History:			

The Proen Products Company facility operated from approximately 1952 to June 1990. Proen manufactured fertilizer tablets, lawn sprinklers, and lawn edgers at the Site. The fertilizer tablet manufacturing operation was separate from the metal parts manufacturing operation. The fertilizer process consisted of combining fertilizer ingredients (e.g., urea) in a mixer and baking the combined ingredients in an oven. Metal sprinkler parts were manufactured from zinc alloy in the die casting operation and the metal parts cut in the punch press were cut from brass, aluminum, or steel sheets of metal. Solvents used for degreasing metal parts included 1,1,1-trichloroethane (1,1,1-TCA, reportedly used from 1982 to 1990) and trichloroethene (TCE, reportedly used before 1982). Carbon tetrachloride was reportedly used for degreasing during the earlier years of the facility's operation. Additional chemicals used at the facility reportedly included isopropanol, petroleum naphtha, dipping enamels, copper sulfate, Hampene 200 (EDTA), manganese sulfate, zinc sulfate, and Houghto-Safe 620 (ethylene glycol). Wastes removed and disposed off site by licensed contractors included paint thinner, waste paints, and waste 1,1,1-TCA. Soil and groundwater investigations conducted in 1990 and 1991 revealed that elevated concentrations of

<b>Map Key</b>	<b>Number of Records</b>	<b>Direction</b>	<b>Distance (mi/ft)</b>	<b>Elev/Diff (ft)</b>	<b>Site</b>	<b>DB</b>
----------------	--------------------------	------------------	-------------------------	-----------------------	-------------	-----------

VOCs were present in collected soil samples. The highest concentrations of VOCs and TPH-g and BTEX were detected in the hand augered boring SB -1 near the sump:TCE up to 2.2 mg/kg in soil and up to 230 mg/l in GW sample. Five MWs installed along the site perimeter (corner of 9th and Grayson St) in August 1990 to monitor the VOCs plume; additional eight wells installed in 1992. The highest concentrations of TCE was detected in MW-2 located downgradient from the Site. 1.4 mg/l of TCE (April 1991). Add site investigation and removal of the sump, soil excavation and removal of approx.. 1,130 tons in May 1992; TCE was detected in soil up to 17 mg/kg and in water up to 230 mg/l. After the cleanup TCE concentrations were reduced to 0.68 mg/kg and 0.068 mg/l. Annual monitoring until 2009.

**Cleanup Sites from GeoTracker Cleanup Sites Data Download - Regulatory Activity**

<b>Action Type:</b>	ENFORCEMENT
<b>Date :</b>	2020-06-11 00:00:00
<b>Action:</b>	Annual Estimation Letter - #01S0237
<b>Action Type:</b>	RESPONSE
<b>Date :</b>	2016-05-04 00:00:00
<b>Action:</b>	Phase I Assessment Report
<b>Action Type:</b>	ENFORCEMENT
<b>Date :</b>	2016-04-04 00:00:00
<b>Action:</b>	Email Correspondence
<b>Action Type:</b>	ENFORCEMENT
<b>Date :</b>	2013-06-12 00:00:00
<b>Action:</b>	Referral to Regional Board
<b>Action Type:</b>	RESPONSE
<b>Date :</b>	2009-09-16 00:00:00
<b>Action:</b>	Monitoring Report - Annually
<b>Action Type:</b>	RESPONSE
<b>Date :</b>	2008-09-19 00:00:00
<b>Action:</b>	Monitoring Report - Annually
<b>Action Type:</b>	RESPONSE
<b>Date :</b>	2008-01-11 00:00:00
<b>Action:</b>	Other Report / Document
<b>Action Type:</b>	ENFORCEMENT
<b>Date :</b>	2007-05-04 00:00:00
<b>Action:</b>	Technical Correspondence / Assistance / Other
<b>Action Type:</b>	RESPONSE
<b>Date :</b>	2006-09-12 00:00:00
<b>Action:</b>	Other Report / Document
<b>Action Type:</b>	RESPONSE
<b>Date :</b>	2006-06-29 00:00:00
<b>Action:</b>	Other Report / Document
<b>Action Type:</b>	RESPONSE
<b>Date :</b>	2006-06-26 00:00:00
<b>Action:</b>	Other Report / Document
<b>Action Type:</b>	ENFORCEMENT
<b>Date :</b>	2005-12-20 00:00:00
<b>Action:</b>	Staff Letter
<b>Action Type:</b>	RESPONSE
<b>Date :</b>	2005-11-07 00:00:00
<b>Action:</b>	Other Report / Document
<b>Action Type:</b>	RESPONSE
<b>Date :</b>	2005-02-04 00:00:00
<b>Action:</b>	Monitoring Report - Other
<b>Action Type:</b>	ENFORCEMENT
<b>Date :</b>	2004-11-01 00:00:00

<b>Map Key</b>	<b>Number of Records</b>	<b>Direction</b>	<b>Distance (mi/ft)</b>	<b>Elev/Diff (ft)</b>	<b>Site</b>	<b>DB</b>
<b>Action:</b>					Closure/No Further Action Letter	
<b>Action Type:</b>					RESPONSE	
<b>Date :</b>					2003-12-01 00:00:00	
<b>Action:</b>					Other Report / Document	
<b>Action Type:</b>					RESPONSE	
<b>Date :</b>					2002-04-05 00:00:00	
<b>Action:</b>					Other Report / Document	
<b>Action Type:</b>					RESPONSE	
<b>Date :</b>					2002-02-11 00:00:00	
<b>Action:</b>					Monitoring Report - Quarterly	
<b>Action Type:</b>					RESPONSE	
<b>Date :</b>					2001-05-22 00:00:00	
<b>Action:</b>					Other Report / Document	
<b>Action Type:</b>					REMEDIATION	
<b>Date :</b>					2001-03-01 00:00:00	
<b>Action:</b>					Monitored Natural Attenuation	
<b>Action Type:</b>					RESPONSE	
<b>Date :</b>					2001-01-30 00:00:00	
<b>Action:</b>					Other Report / Document	
<b>Action Type:</b>					RESPONSE	
<b>Date :</b>					2000-09-01 00:00:00	
<b>Action:</b>					Monitoring Report - Semi-Annually	
<b>Action Type:</b>					RESPONSE	
<b>Date :</b>					2000-08-31 00:00:00	
<b>Action:</b>					Monitoring Report - Other	
<b>Action Type:</b>					ENFORCEMENT	
<b>Date :</b>					2000-06-20 00:00:00	
<b>Action:</b>					Site Visit / Inspection / Sampling	
<b>Action Type:</b>					RESPONSE	
<b>Date :</b>					2000-02-14 00:00:00	
<b>Action:</b>					Monitoring Report - Other	
<b>Action Type:</b>					RESPONSE	
<b>Date :</b>					2000-01-01 00:00:00	
<b>Action:</b>					Correspondence	
<b>Action Type:</b>					RESPONSE	
<b>Date :</b>					1999-10-25 00:00:00	
<b>Action:</b>					Monitoring Report - Semi-Annually	
<b>Action Type:</b>					RESPONSE	
<b>Date :</b>					1999-10-22 00:00:00	
<b>Action:</b>					Monitoring Report - Other	
<b>Action Type:</b>					RESPONSE	
<b>Date :</b>					1999-01-19 00:00:00	
<b>Action:</b>					Monitoring Report - Other	
<b>Action Type:</b>					RESPONSE	
<b>Date :</b>					1999-01-01 00:00:00	
<b>Action:</b>					Other Report / Document	
<b>Action Type:</b>					ENFORCEMENT	
<b>Date :</b>					1998-04-29 00:00:00	
<b>Action:</b>					File review	
<b>Action Type:</b>					RESPONSE	
<b>Date :</b>					1998-04-20 00:00:00	
<b>Action:</b>					Monitoring Report - Semi-Annually	

<i>Map Key</i>	<i>Number of Records</i>	<i>Direction</i>	<i>Distance (mi/ft)</i>	<i>Elev/Diff (ft)</i>	<i>Site</i>	<i>DB</i>
<b>Action Type:</b>		RESPONSE				
<b>Date :</b>		1998-04-17 00:00:00				
<b>Action:</b>		Monitoring Report - Other				
<b>Action Type:</b>		REMEDIATION				
<b>Date :</b>		1998-03-01 00:00:00				
<b>Action:</b>		Excavation				
<b>Action Type:</b>		RESPONSE				
<b>Date :</b>		1997-11-25 00:00:00				
<b>Action:</b>		Monitoring Report - Other				
<b>Action Type:</b>		RESPONSE				
<b>Date :</b>		1996-07-03 00:00:00				
<b>Action:</b>		Monitoring Report - Quarterly				
<b>Action Type:</b>		RESPONSE				
<b>Date :</b>		1996-07-01 00:00:00				
<b>Action:</b>		Other Report / Document				
<b>Action Type:</b>		RESPONSE				
<b>Date :</b>		1996-03-20 00:00:00				
<b>Action:</b>		Other Report / Document				
<b>Action Type:</b>		RESPONSE				
<b>Date :</b>		1996-03-05 00:00:00				
<b>Action:</b>		Other Report / Document				
<b>Action Type:</b>		RESPONSE				
<b>Date :</b>		1996-01-16 00:00:00				
<b>Action:</b>		Other Report / Document				
<b>Action Type:</b>		ENFORCEMENT				
<b>Date :</b>		1995-10-30 00:00:00				
<b>Action:</b>		Staff Letter				
<b>Action Type:</b>		RESPONSE				
<b>Date :</b>		1995-09-20 00:00:00				
<b>Action:</b>		Monitoring Report - Quarterly				
<b>Action Type:</b>		RESPONSE				
<b>Date :</b>		1995-09-06 00:00:00				
<b>Action:</b>		Correspondence				
<b>Action Type:</b>		RESPONSE				
<b>Date :</b>		1995-07-10 00:00:00				
<b>Action:</b>		Correspondence				
<b>Action Type:</b>		RESPONSE				
<b>Date :</b>		1995-05-09 00:00:00				
<b>Action:</b>		Monitoring Report - Semi-Annually				
<b>Action Type:</b>		RESPONSE				
<b>Date :</b>		1995-05-02 00:00:00				
<b>Action:</b>		Monitoring Report - Semi-Annually				
<b>Action Type:</b>		RESPONSE				
<b>Date :</b>		1994-09-30 00:00:00				
<b>Action:</b>		Monitoring Report - Semi-Annually				
<b>Action Type:</b>		RESPONSE				
<b>Date :</b>		1994-04-19 00:00:00				
<b>Action:</b>		Other Report / Document				
<b>Action Type:</b>		RESPONSE				
<b>Date :</b>		1994-04-05 00:00:00				
<b>Action:</b>		Monitoring Report - Semi-Annually				

<b>Map Key</b>	<b>Number of Records</b>	<b>Direction</b>	<b>Distance (mi/ft)</b>	<b>Elev/Diff (ft)</b>	<b>Site</b>	<b>DB</b>
<b>Action Type:</b>		ENFORCEMENT				
<b>Date :</b>		1994-03-11 00:00:00				
<b>Action:</b>		File review				
<b>Action Type:</b>		RESPONSE				
<b>Date :</b>		1994-03-07 00:00:00				
<b>Action:</b>		Other Report / Document				
<b>Action Type:</b>		RESPONSE				
<b>Date :</b>		1993-12-16 00:00:00				
<b>Action:</b>		Other Report / Document				
<b>Action Type:</b>		RESPONSE				
<b>Date :</b>		1993-12-02 00:00:00				
<b>Action:</b>		Other Report / Document				
<b>Action Type:</b>		RESPONSE				
<b>Date :</b>		1993-11-10 00:00:00				
<b>Action:</b>		Other Report / Document				
<b>Action Type:</b>		RESPONSE				
<b>Date :</b>		1993-11-05 00:00:00				
<b>Action:</b>		Other Report / Document				
<b>Action Type:</b>		RESPONSE				
<b>Date :</b>		1993-11-04 00:00:00				
<b>Action:</b>		Other Report / Document				
<b>Action Type:</b>		RESPONSE				
<b>Date :</b>		1993-10-14 00:00:00				
<b>Action:</b>		Other Report / Document				
<b>Action Type:</b>		RESPONSE				
<b>Date :</b>		1993-10-06 00:00:00				
<b>Action:</b>		Other Report / Document				
<b>Action Type:</b>		RESPONSE				
<b>Date :</b>		1993-09-30 00:00:00				
<b>Action:</b>		Monitoring Report - Quarterly				
<b>Action Type:</b>		RESPONSE				
<b>Date :</b>		1993-09-21 00:00:00				
<b>Action:</b>		Other Report / Document				
<b>Action Type:</b>		RESPONSE				
<b>Date :</b>		1993-07-13 00:00:00				
<b>Action:</b>		Correspondence				
<b>Action Type:</b>		RESPONSE				
<b>Date :</b>		1993-06-30 00:00:00				
<b>Action:</b>		Monitoring Report - Quarterly				
<b>Action Type:</b>		RESPONSE				
<b>Date :</b>		1993-06-29 00:00:00				
<b>Action:</b>		Other Report / Document				
<b>Action Type:</b>		RESPONSE				
<b>Date :</b>		1993-06-17 00:00:00				
<b>Action:</b>		Other Report / Document				
<b>Action Type:</b>		RESPONSE				
<b>Date :</b>		1993-03-31 00:00:00				
<b>Action:</b>		Monitoring Report - Quarterly				
<b>Action Type:</b>		RESPONSE				
<b>Date :</b>		1993-03-04 00:00:00				
<b>Action:</b>		Other Report / Document				
<b>Action Type:</b>		RESPONSE				

<b>Map Key</b>	<b>Number of Records</b>	<b>Direction</b>	<b>Distance (mi/ft)</b>	<b>Elev/Diff (ft)</b>	<b>Site</b>	<b>DB</b>
<b>Date :</b>				1992-12-31 00:00:00		
<b>Action:</b>				Monitoring Report - Quarterly		
<b>Action Type:</b>				RESPONSE		
<b>Date :</b>				1992-10-02 00:00:00		
<b>Action:</b>				Monitoring Report - Quarterly		
<b>Action Type:</b>				RESPONSE		
<b>Date :</b>				1992-09-30 00:00:00		
<b>Action:</b>				Monitoring Report - Quarterly		
<b>Action Type:</b>				RESPONSE		
<b>Date :</b>				1992-09-01 00:00:00		
<b>Action:</b>				Other Report / Document		
<b>Action Type:</b>				RESPONSE		
<b>Date :</b>				1992-06-30 00:00:00		
<b>Action:</b>				Monitoring Report - Quarterly		
<b>Action Type:</b>				RESPONSE		
<b>Date :</b>				1992-06-23 00:00:00		
<b>Action:</b>				Correspondence		
<b>Action Type:</b>				RESPONSE		
<b>Date :</b>				1992-05-06 00:00:00		
<b>Action:</b>				Correspondence		
<b>Action Type:</b>				ENFORCEMENT		
<b>Date :</b>				1992-05-04 00:00:00		
<b>Action:</b>				File review		
<b>Action Type:</b>				RESPONSE		
<b>Date :</b>				1992-04-30 00:00:00		
<b>Action:</b>				Corrective Action Plan / Remedial Action Plan - Addendum		
<b>Action Type:</b>				RESPONSE		
<b>Date :</b>				1992-04-07 00:00:00		
<b>Action:</b>				Remedial Progress Report		
<b>Action Type:</b>				RESPONSE		
<b>Date :</b>				1992-04-06 00:00:00		
<b>Action:</b>				Other Report / Document		
<b>Action Type:</b>				RESPONSE		
<b>Date :</b>				1992-04-03 00:00:00		
<b>Action:</b>				Correspondence		
<b>Action Type:</b>				RESPONSE		
<b>Date :</b>				1992-03-25 00:00:00		
<b>Action:</b>				Corrective Action Plan / Remedial Action Plan		
<b>Action Type:</b>				RESPONSE		
<b>Date :</b>				1992-03-23 00:00:00		
<b>Action:</b>				Other Report / Document		
<b>Action Type:</b>				ENFORCEMENT		
<b>Date :</b>				1992-03-19 00:00:00		
<b>Action:</b>				File review		
<b>Action Type:</b>				RESPONSE		
<b>Date :</b>				1992-01-07 00:00:00		
<b>Action:</b>				Soil and Water Investigation Report		
<b>Action Type:</b>				RESPONSE		
<b>Date :</b>				1991-08-27 00:00:00		
<b>Action:</b>				Conceptual Site Model		
<b>Action Type:</b>				RESPONSE		
<b>Date :</b>				1991-06-26 00:00:00		

<b>Map Key</b>	<b>Number of Records</b>	<b>Direction</b>	<b>Distance (mi/ft)</b>	<b>Elev/Diff (ft)</b>	<b>Site</b>	<b>DB</b>
<b>Action:</b>					Other Report / Document	
<b>Action Type:</b>					RESPONSE	
<b>Date :</b>					1991-05-22 00:00:00	
<b>Action:</b>					Soil and Water Investigation Workplan	
<b>Action Type:</b>					RESPONSE	
<b>Date :</b>					1990-10-26 00:00:00	
<b>Action:</b>					Other Report / Document	
<b>Action Type:</b>					RESPONSE	
<b>Date :</b>					1990-09-14 00:00:00	
<b>Action:</b>					Soil and Water Investigation Workplan	
<b>Action Type:</b>					RESPONSE	
<b>Date :</b>					1990-07-19 00:00:00	
<b>Action:</b>					Other Report / Document	
<b>Action Type:</b>					RESPONSE	
<b>Date :</b>					1990-03-20 00:00:00	
<b>Action:</b>					Other Report / Document	
<b>Action Type:</b>					RESPONSE	
<b>Date :</b>					1990-01-01 00:00:00	
<b>Action:</b>					Correspondence	
<b>Action Type:</b>					RESPONSE	
<b>Date :</b>					1989-04-14 00:00:00	
<b>Action:</b>					Other Report / Document	
<b>Action Type:</b>					RESPONSE	
<b>Date :</b>					1985-10-15 00:00:00	
<b>Action:</b>					Other Report / Document	
<b>Action Type:</b>					RESPONSE	
<b>Date :</b>					1985-01-01 00:00:00	
<b>Action:</b>					Other Report / Document	
<b>Action Type:</b>					Other	
<b>Date :</b>					1965-01-02 00:00:00	
<b>Action:</b>					Leak Reported	

**Cleanup Sites from GeoTracker Cleanup Sites Data Download - Status History**

<b>Status:</b>	Open - Verification Monitoring
<b>Status Date:</b>	2016-06-02 00:00:00
<b>Status:</b>	Open - Site Assessment
<b>Status Date:</b>	2001-03-08 00:00:00
<b>Status:</b>	Open - Case Begin Date
<b>Status Date:</b>	1999-01-01 00:00:00

**Cleanup Sites from GeoTracker Cleanup Sites Data Download - Regulatory Contacts**

<b>Contact Type:</b>	Regional Board Caseworker	<b>Address:</b>	1515 CLAY ST SUITE 1400
<b>Contact Name:</b>	PHYLLIS FLACK	<b>City:</b>	OAKLAND
<b>Phone No:</b>			
<b>Organization Name:</b>	SAN FRANCISCO BAY RWQCB (REGION 2)		
<b>Email:</b>	phyllis.flack@waterboards.ca.gov		

**Cleanup Program Sites from GeoTracker Search - Regulatory Profile (as of Feb 24, 2020)**

<b>Project Status:</b>	<b>WDR Place Type:</b>
<b>CUF Claim:</b>	<b>WDR File:</b>



Map Key	Number of Records	Direction	Distance (mi/ft)	Elev/Diff (ft)	Site	DB
---------	-------------------	-----------	------------------	----------------	------	----

**CUF Priority Assign:**  
**CUF Amount Paid:**  
**Facility Type:**  
**User Defined Beneficial Use:**  
**Designated Beneficial Use:** MUN, AGR, IND, PROC  
**Designated Beneficial Use Desc:** Municipal and Domestic Supply, Agricultural Supply, Industrial Service Supply, Industrial Process Supply  
**Project Oversight Agencies:**  
**Report Link:** [https://geotracker.waterboards.ca.gov/profile\\_report?global\\_id=SLT2O02430](https://geotracker.waterboards.ca.gov/profile_report?global_id=SLT2O02430)  
**Cleanup Status Detail:** OPEN - VERIFICATION MONITORING AS OF 6/2/2016  
**Cleanup History Link:** [https://geotracker.waterboards.ca.gov/profile\\_report\\_include?global\\_id=SLT2O02430&tabname=regulatoryhistory](https://geotracker.waterboards.ca.gov/profile_report_include?global_id=SLT2O02430&tabname=regulatoryhistory)  
**Potential COC:** CHLORINATED SOLVENTS - TCE  
**Potential Media of Concern:** OTHER GROUNDWATER (USES OTHER THAN DRINKING WATER), SOIL, SOIL VAPOR  
**GW Monitoring Freq:**  
**DWR GW Sub Basin:** Santa Clara Valley - East Bay Plain (2-009.04)  
**Calwater Watershed Name:** Bay Bridges - Berkeley (203.30)  
**Post Closure Site Management:**  
**Future Land Use:**  
**Cleanup Oversight Agencies:** SAN FRANCISCO BAY RWQCB (REGION 2) (LEAD) - CASE #: 01S0237  
 CASEWORKER: PHYLLIS FLACK  
 BERKELEY, CITY OF - CASE #: Ninth2777

**Site History:**

The Proen Products Company facility operated from approximately 1952 to June 1990. Proen manufactured fertilizer tablets, lawn sprinklers, and lawn edgers at the Site. The fertilizer tablet manufacturing operation was separate from the metal parts manufacturing operation. The fertilizer process consisted of combining fertilizer ingredients (e.g., urea) in a mixer and baking the combined ingredients in an oven. Metal sprinkler parts were manufactured from zinc alloy in the die casting operation and the metal parts cut in the punch press were cut from brass, aluminum, or steel sheets of metal. Solvents used for degreasing metal parts included 1,1,1-trichloroethane (1,1,1-TCA, reportedly used from 1982 to 1990) and trichloroethene (TCE, reportedly used before 1982). Carbon tetrachloride was reportedly used for degreasing during the earlier years of the facility's operation. Additional chemicals used at the facility reportedly included isopropanol, petroleum naphtha, dipping enamels, copper sulfate, Hampene 200 (EDTA), manganese sulfate, zinc sulfate, and Houghto-Safe 620 (ethylene glycol). Wastes removed and disposed off site by licensed contractors included paint thinner, waste paints, and waste 1,1,1-TCA. Soil and groundwater investigations conducted in 1990 and 1991 revealed that elevated concentrations of VOCs were present in collected soil samples. The highest concentrations of VOCs and TPH-g and BTEX were detected in the hand augered boring SB -1 near the sump: TCE up to 2.2 mg/kg in soil and up to 230 mg/l in GW sample. Five MWs installed along the site perimeter (corner of 9th and Grayson St) in August 1990 to monitor the VOCs plume; additional eight wells installed in 1992. The highest concentrations of TCE was detected in MW-2 located downgradient from the Site. 1.4 mg/l of TCE (April 1991). Add site investigation and removal of the sump, soil excavation and removal of approx. 1,130 tons in May 1992; TCE was detected in soil up to 17 mg/kg and in water up to 230 mg/l. After the cleanup TCE concentrations were reduced to 0.68 mg/kg and 0.068 mg/l. Annual monitoring until 2009.

**Sites from GeoTracker Search - Cleanup Action Report (as of Feb 24, 2020)**

<b>Action Type:</b>	MONITORED NATURAL ATTENUATION	<b>Begin Date:</b>	3/1/2001
<b>Phase:</b>	Water	<b>End Date:</b>	3/1/2007
<b>Description:</b>	No volumes, attenuation monitoring		
<b>Contaminant Mass Removed:</b>			

<b>Action Type:</b>	EXCAVATION	<b>Begin Date:</b>	3/1/1998
<b>Phase:</b>	Soil	<b>End Date:</b>	3/1/2001
<b>Description:</b>	approx. volumes		
<b>Contaminant Mass Removed:</b>			

**Sites from GeoTracker Search - Regulatory Activities (as of Feb 24, 2020)**

<b>Action Type:</b>	Other Regulatory Actions
<b>Action Date:</b>	6/11/2020
<b>Received Issue Date:</b>	6/11/2020
<b>Action:</b>	Annual Estimation Letter - #01S0237
<b>Doc Link:</b>	<a href="https://geotracker.waterboards.ca.gov/view_documents?global_id=SLT2O02430&amp;enforcement_id=6438028&amp;temptable=ENFORCEMENT">https://geotracker.waterboards.ca.gov/view_documents?global_id=SLT2O02430&amp;enforcement_id=6438028&amp;temptable=ENFORCEMENT</a>

**Title Description Comments:**

Annual Estimate Letter FY 20-21

<b>Action Type:</b>	Response Requested - Reports
<b>Action Date:</b>	5/4/2016
<b>Received Issue Date:</b>	5/4/2016
<b>Action:</b>	Phase I Assessment Report

<i>Map Key</i>	<i>Number of Records</i>	<i>Direction</i>	<i>Distance (mi/ft)</i>	<i>Elev/Diff (ft)</i>	<i>Site</i>	<i>DB</i>
----------------	--------------------------	------------------	-------------------------	-----------------------	-------------	-----------

**Doc Link:** [https://geotracker.waterboards.ca.gov/view\\_documents\\_all?global\\_id=SLT2O02430&doc\\_id=5888731](https://geotracker.waterboards.ca.gov/view_documents_all?global_id=SLT2O02430&doc_id=5888731)

**Title Description Comments:**

Limited Phase II Subsurface Investigation - 2750 9th Street -- AEI says no further action is needed.

**Action Type:** Other Regulatory Actions

**Action Date:** 4/4/2016

**Received Issue Date:** 4/4/2016

**Action:** Email Correspondence

**Doc Link:** [https://geotracker.waterboards.ca.gov/view\\_documents?](https://geotracker.waterboards.ca.gov/view_documents?global_id=SLT2O02430&enforcement_id=6323926&temptable=ENFORCEMENT)

[global\\_id=SLT2O02430&enforcement\\_id=6323926&temptable=ENFORCEMENT](https://geotracker.waterboards.ca.gov/view_documents?global_id=SLT2O02430&enforcement_id=6323926&temptable=ENFORCEMENT)

**Title Description Comments:**

Clean Up at 2777 9th Street Berkeley

**Action Type:** Referral to Other Agency

**Action Date:** 6/12/2013

**Received Issue Date:** 6/12/2013

**Action:** Referral to Regional Board

**Doc Link:** [https://geotracker.waterboards.ca.gov/view\\_documents?](https://geotracker.waterboards.ca.gov/view_documents?global_id=SLT2O02430&enforcement_id=6164115&temptable=ENFORCEMENT)

[global\\_id=SLT2O02430&enforcement\\_id=6164115&temptable=ENFORCEMENT](https://geotracker.waterboards.ca.gov/view_documents?global_id=SLT2O02430&enforcement_id=6164115&temptable=ENFORCEMENT)

**Title Description Comments:**

Notice of Case Transfer

**Action Type:** Response Requested - Reports

**Action Date:** 9/16/2009

**Received Issue Date:** 9/16/2009

**Action:** Monitoring Report - Annually

**Doc Link:** [https://geotracker.waterboards.ca.gov/view\\_documents\\_all?global\\_id=SLT2O02430&doc\\_id=5784667](https://geotracker.waterboards.ca.gov/view_documents_all?global_id=SLT2O02430&doc_id=5784667)

**Title Description Comments:**

Annual '09 Groundwater Monitoring

**Action Type:** Response Requested - Reports

**Action Date:** 9/19/2008

**Received Issue Date:** 9/19/2008

**Action:** Monitoring Report - Annually

**Doc Link:** [https://geotracker.waterboards.ca.gov/view\\_documents\\_all?global\\_id=SLT2O02430&doc\\_id=5784668](https://geotracker.waterboards.ca.gov/view_documents_all?global_id=SLT2O02430&doc_id=5784668)

**Title Description Comments:**

Annual Groundwater Monitoring

**Action Type:** Response Requested - Other

**Action Date:** 1/11/2008

**Received Issue Date:** 1/11/2008

**Action:** Other Report / Document

**Doc Link:** [https://geotracker.waterboards.ca.gov/view\\_documents\\_all?global\\_id=SLT2O02430&doc\\_id=5783879](https://geotracker.waterboards.ca.gov/view_documents_all?global_id=SLT2O02430&doc_id=5783879)

**Title Description Comments:**

Results of Environmental Activities

**Action Type:** Other Regulatory Actions

**Action Date:** 5/4/2007

**Received Issue Date:** 5/4/2007

**Action:** Technical Correspondence / Assistance / Other

**Doc Link:** [https://geotracker.waterboards.ca.gov/view\\_documents?](https://geotracker.waterboards.ca.gov/view_documents?global_id=SLT2O02430&enforcement_id=6177947&temptable=ENFORCEMENT)

[global\\_id=SLT2O02430&enforcement\\_id=6177947&temptable=ENFORCEMENT](https://geotracker.waterboards.ca.gov/view_documents?global_id=SLT2O02430&enforcement_id=6177947&temptable=ENFORCEMENT)

**Title Description Comments:**

Application to Install Monitoring Wells

**Action Type:** Response Requested - Other

**Action Date:** 9/12/2006

<b>Map Key</b>	<b>Number of Records</b>	<b>Direction</b>	<b>Distance (mi/ft)</b>	<b>Elev/Diff (ft)</b>	<b>Site</b>	<b>DB</b>
<b>Received Issue Date:</b>		9/12/2006				
<b>Action:</b>		Other Report / Document				
<b>Doc Link:</b>		https://geotracker.waterboards.ca.gov/view_documents_all?global_id=SLT2O02430&doc_id=5784665				
<b>Title Description Comments:</b>		Figures and Tables from Miscellaneous Reports				
<b>Action Type:</b>		Response Requested - Other				
<b>Action Date:</b>		6/29/2006				
<b>Received Issue Date:</b>		6/29/2006				
<b>Action:</b>		Other Report / Document				
<b>Doc Link:</b>		https://geotracker.waterboards.ca.gov/view_documents_all?global_id=SLT2O02430&doc_id=5784657				
<b>Title Description Comments:</b>		CPT Logs				
<b>Action Type:</b>		Response Requested - Other				
<b>Action Date:</b>		6/26/2006				
<b>Received Issue Date:</b>		6/26/2006				
<b>Action:</b>		Other Report / Document				
<b>Doc Link:</b>						
<b>Title Description Comments:</b>		Meeting With Geoff Fiedler				
<b>Action Type:</b>		Response Requested - Other				
<b>Action Date:</b>		6/26/2006				
<b>Received Issue Date:</b>		6/26/2006				
<b>Action:</b>		Other Report / Document				
<b>Doc Link:</b>		https://geotracker.waterboards.ca.gov/view_documents_all?global_id=SLT2O02430&doc_id=5784655				
<b>Title Description Comments:</b>		Meeting With Geoff Fiedler				
<b>Action Type:</b>		Other Regulatory Actions				
<b>Action Date:</b>		12/20/2005				
<b>Received Issue Date:</b>		12/20/2005				
<b>Action:</b>		Staff Letter				
<b>Doc Link:</b>		https://geotracker.waterboards.ca.gov/view_documents?global_id=SLT2O02430&enforcement_id=6177946&temptable=ENFORCEMENT				
<b>Title Description Comments:</b>		Closure Request Letters				
<b>Action Type:</b>		Response Requested - Other				
<b>Action Date:</b>		11/7/2005				
<b>Received Issue Date:</b>		11/7/2005				
<b>Action:</b>		Other Report / Document				
<b>Doc Link:</b>		https://geotracker.waterboards.ca.gov/view_documents_all?global_id=SLT2O02430&doc_id=5784677				
<b>Title Description Comments:</b>		Summary of Environmental Activities				
<b>Action Type:</b>		Response Requested - Reports				
<b>Action Date:</b>		2/4/2005				
<b>Received Issue Date:</b>		2/4/2005				
<b>Action:</b>		Monitoring Report - Other				
<b>Doc Link:</b>		https://geotracker.waterboards.ca.gov/view_documents_all?global_id=SLT2O02430&doc_id=5783881				
<b>Title Description Comments:</b>		Groundwater Monitoring (Pieces of Reports)				
<b>Action Type:</b>		Response Requested - Reports				
<b>Action Date:</b>		2/4/2005				

<b>Map Key</b>	<b>Number of Records</b>	<b>Direction</b>	<b>Distance (mi/ft)</b>	<b>Elev/Diff (ft)</b>	<b>Site</b>	<b>DB</b>
<b>Received Issue Date:</b>		2/4/2005				
<b>Action:</b>		Monitoring Report - Other				
<b>Doc Link:</b>		https://geotracker.waterboards.ca.gov/view_documents_all?global_id=SLT2O02430&doc_id=5778770				
<b>Title Description Comments:</b>		Groundwater Monitoring Report				
<b>Action Type:</b>		Response Requested - Reports				
<b>Action Date:</b>		2/4/2005				
<b>Received Issue Date:</b>		2/4/2005				
<b>Action:</b>		Monitoring Report - Other				
<b>Doc Link:</b>						
<b>Title Description Comments:</b>		Groundwater Monitoring (Pieces of Reports)				
<b>Action Type:</b>		Other Regulatory Actions				
<b>Action Date:</b>		11/1/2004				
<b>Received Issue Date:</b>		11/1/2004				
<b>Action:</b>		Closure/No Further Action Letter				
<b>Doc Link:</b>		https://geotracker.waterboards.ca.gov/view_documents?global_id=SLT2O02430&enforcement_id=6177945&temptable=ENFORCEMENT				
<b>Title Description Comments:</b>		Closure Summary				
<b>Action Type:</b>		Response Requested - Other				
<b>Action Date:</b>		12/1/2003				
<b>Received Issue Date:</b>		12/1/2003				
<b>Action:</b>		Other Report / Document				
<b>Doc Link:</b>		https://geotracker.waterboards.ca.gov/view_documents_all?global_id=SLT2O02430&doc_id=5784720				
<b>Title Description Comments:</b>		Miscellaneous Figures and Tables				
<b>Action Type:</b>		Response Requested - Other				
<b>Action Date:</b>		4/5/2002				
<b>Received Issue Date:</b>		4/5/2002				
<b>Action:</b>		Other Report / Document				
<b>Doc Link:</b>						
<b>Title Description Comments:</b>		Proposition 65 Information				
<b>Action Type:</b>		Response Requested - Other				
<b>Action Date:</b>		4/5/2002				
<b>Received Issue Date:</b>		4/5/2002				
<b>Action:</b>		Other Report / Document				
<b>Doc Link:</b>		https://geotracker.waterboards.ca.gov/view_documents_all?global_id=SLT2O02430&doc_id=5784628				
<b>Title Description Comments:</b>		Proposition 65 Information				
<b>Action Type:</b>		Response Requested - Reports				
<b>Action Date:</b>		2/11/2002				
<b>Received Issue Date:</b>		2/11/2002				
<b>Action:</b>		Monitoring Report - Quarterly				
<b>Doc Link:</b>		https://geotracker.waterboards.ca.gov/view_documents_all?global_id=SLT2O02430&doc_id=5784618				
<b>Title Description Comments:</b>		Quarterly Monitoring				
<b>Action Type:</b>		Response Requested - Other				
<b>Action Date:</b>		5/22/2001				

<b>Map Key</b>	<b>Number of Records</b>	<b>Direction</b>	<b>Distance (mi/ft)</b>	<b>Elev/Diff (ft)</b>	<b>Site</b>	<b>DB</b>
<b>Received Issue Date:</b>		5/22/2001				
<b>Action:</b>		Other Report / Document				
<b>Doc Link:</b>		https://geotracker.waterboards.ca.gov/view_documents_all?global_id=SLT2O02430&doc_id=5784650				
<b>Title Description Comments:</b>		Figures and Tables from Miscellaneous Reports				
<b>Action Type:</b>		Cleanup Action				
<b>Action Date:</b>		3/1/2001				
<b>Received Issue Date:</b>						
<b>Action:</b>		Monitored Natural Attenuation				
<b>Doc Link:</b>						
<b>Title Description Comments:</b>		No volumes, attenuation monitoring				
<b>Action Type:</b>		Response Requested - Other				
<b>Action Date:</b>		1/30/2001				
<b>Received Issue Date:</b>		1/30/2001				
<b>Action:</b>		Other Report / Document				
<b>Doc Link:</b>		https://geotracker.waterboards.ca.gov/view_documents_all?global_id=SLT2O02430&doc_id=5778760				
<b>Title Description Comments:</b>		Groundwater Analytical Results				
<b>Action Type:</b>		Response Requested - Reports				
<b>Action Date:</b>		9/1/2000				
<b>Received Issue Date:</b>		9/1/2000				
<b>Action:</b>		Monitoring Report - Semi-Annually				
<b>Doc Link:</b>		https://geotracker.waterboards.ca.gov/view_documents_all?global_id=SLT2O02430&doc_id=5890482				
<b>Title Description Comments:</b>		Groundwater Analytical Results				
<b>Action Type:</b>		Response Requested - Reports				
<b>Action Date:</b>		8/31/2000				
<b>Received Issue Date:</b>		8/31/2000				
<b>Action:</b>		Monitoring Report - Other				
<b>Doc Link:</b>						
<b>Title Description Comments:</b>		Groundwater Analytical Results				
<b>Action Type:</b>		Other Regulatory Actions				
<b>Action Date:</b>		6/20/2000				
<b>Received Issue Date:</b>		6/20/2000				
<b>Action:</b>		Site Visit / Inspection / Sampling				
<b>Doc Link:</b>		https://geotracker.waterboards.ca.gov/view_documents?global_id=SLT2O02430&enforcement_id=6177948&temptable=ENFORCEMENT				
<b>Title Description Comments:</b>		Inspection Form				
<b>Action Type:</b>		Response Requested - Reports				
<b>Action Date:</b>		2/14/2000				
<b>Received Issue Date:</b>		2/14/2000				
<b>Action:</b>		Monitoring Report - Other				
<b>Doc Link:</b>		https://geotracker.waterboards.ca.gov/view_documents_all?global_id=SLT2O02430&doc_id=5778762				
<b>Title Description Comments:</b>		Groundwater Analytical Results				
<b>Action Type:</b>		Response Requested - Other				
<b>Action Date:</b>		1/1/2000				

<b>Map Key</b>	<b>Number of Records</b>	<b>Direction</b>	<b>Distance (mi/ft)</b>	<b>Elev/Diff (ft)</b>	<b>Site</b>	<b>DB</b>
<b>Received Issue Date:</b>			1/1/2000			
<b>Action:</b>			Correspondence			
<b>Doc Link:</b>			https://geotracker.waterboards.ca.gov/view_documents_all?global_id=SLT2O02430&doc_id=5784719			
<b>Title Description Comments:</b>			Correspondence Letters			
<b>Action Type:</b>			Response Requested - Reports			
<b>Action Date:</b>			10/25/1999			
<b>Received Issue Date:</b>			10/25/1999			
<b>Action:</b>			Monitoring Report - Semi-Annually			
<b>Doc Link:</b>			https://geotracker.waterboards.ca.gov/view_documents_all?global_id=SLT2O02430&doc_id=5890480			
<b>Title Description Comments:</b>			Groundwater Analytical Results			
<b>Action Type:</b>			Response Requested - Reports			
<b>Action Date:</b>			10/22/1999			
<b>Received Issue Date:</b>			10/22/1999			
<b>Action:</b>			Monitoring Report - Other			
<b>Doc Link:</b>						
<b>Title Description Comments:</b>			Groundwater Analytical Results			
<b>Action Type:</b>			Response Requested - Reports			
<b>Action Date:</b>			1/19/1999			
<b>Received Issue Date:</b>			1/19/1999			
<b>Action:</b>			Monitoring Report - Other			
<b>Doc Link:</b>			https://geotracker.waterboards.ca.gov/view_documents_all?global_id=SLT2O02430&doc_id=5778764			
<b>Title Description Comments:</b>			Groundwater Analytical Results			
<b>Action Type:</b>			Response Requested - Other			
<b>Action Date:</b>			1/1/1999			
<b>Received Issue Date:</b>			1/1/1999			
<b>Action:</b>			Other Report / Document			
<b>Doc Link:</b>			https://geotracker.waterboards.ca.gov/view_documents_all?global_id=SLT2O02430&doc_id=5783876			
<b>Title Description Comments:</b>			Miscellaneous Site Figures			
<b>Action Type:</b>			Other Regulatory Actions			
<b>Action Date:</b>			4/29/1998			
<b>Received Issue Date:</b>			4/29/1998			
<b>Action:</b>			File review			
<b>Doc Link:</b>			https://geotracker.waterboards.ca.gov/view_documents?global_id=SLT2O02430&enforcement_id=6286700&temptable=ENFORCEMENT			
<b>Title Description Comments:</b>			Review of the Groundwater Monitoring Report, dated April 17, 1998			
<b>Action Type:</b>			Response Requested - Reports			
<b>Action Date:</b>			4/20/1998			
<b>Received Issue Date:</b>			4/20/1998			
<b>Action:</b>			Monitoring Report - Semi-Annually			
<b>Doc Link:</b>			https://geotracker.waterboards.ca.gov/view_documents_all?global_id=SLT2O02430&doc_id=5890481			
<b>Title Description Comments:</b>			Groundwater Analytical Results for the Period January 1 through June 30, 1998			
<b>Action Type:</b>			Response Requested - Reports			
<b>Action Date:</b>			4/17/1998			

<b>Map Key</b>	<b>Number of Records</b>	<b>Direction</b>	<b>Distance (mi/ft)</b>	<b>Elev/Diff (ft)</b>	<b>Site</b>	<b>DB</b>
<b>Received Issue Date:</b>		4/17/1998				
<b>Action:</b>		Monitoring Report - Other				
<b>Doc Link:</b>						
<b>Title Description Comments:</b>						
		Groundwater Analytical Results				
<b>Action Type:</b>		Cleanup Action				
<b>Action Date:</b>		3/1/1998				
<b>Received Issue Date:</b>						
<b>Action:</b>		Excavation				
<b>Doc Link:</b>						
<b>Title Description Comments:</b>		approx. volumes				
<b>Action Type:</b>		Response Requested - Reports				
<b>Action Date:</b>		11/25/1997				
<b>Received Issue Date:</b>		11/25/1997				
<b>Action:</b>		Monitoring Report - Other				
<b>Doc Link:</b>						
<b>Title Description Comments:</b>		Groundwater Analytical Restuls				
<b>Action Type:</b>		Response Requested - Reports				
<b>Action Date:</b>		11/25/1997				
<b>Received Issue Date:</b>		11/25/1997				
<b>Action:</b>		Monitoring Report - Other				
<b>Doc Link:</b>		<a href="https://geotracker.waterboards.ca.gov/view_documents_all?global_id=SLT2O02430&amp;doc_id=5778769">https://geotracker.waterboards.ca.gov/view_documents_all?global_id=SLT2O02430&amp;doc_id=5778769</a>				
<b>Title Description Comments:</b>		Groundwater Analytical Results				
<b>Action Type:</b>		Response Requested - Reports				
<b>Action Date:</b>		7/3/1996				
<b>Received Issue Date:</b>		7/3/1996				
<b>Action:</b>		Monitoring Report - Quarterly				
<b>Doc Link:</b>		<a href="https://geotracker.waterboards.ca.gov/view_documents_all?global_id=SLT2O02430&amp;doc_id=5866484">https://geotracker.waterboards.ca.gov/view_documents_all?global_id=SLT2O02430&amp;doc_id=5866484</a>				
<b>Title Description Comments:</b>		Quarterly Groundwater Monitoring Report for the Period from March 1 Through May 31, 1996				
<b>Action Type:</b>		Response Requested - Other				
<b>Action Date:</b>		7/1/1996				
<b>Received Issue Date:</b>		7/1/1996				
<b>Action:</b>		Other Report / Document				
<b>Doc Link:</b>		<a href="https://geotracker.waterboards.ca.gov/view_documents_all?global_id=SLT2O02430&amp;doc_id=5784659">https://geotracker.waterboards.ca.gov/view_documents_all?global_id=SLT2O02430&amp;doc_id=5784659</a>				
<b>Title Description Comments:</b>		Quarterly Groundwater Monitoring				
<b>Action Type:</b>		Response Requested - Other				
<b>Action Date:</b>		3/20/1996				
<b>Received Issue Date:</b>		3/20/1996				
<b>Action:</b>		Other Report / Document				
<b>Doc Link:</b>		<a href="https://geotracker.waterboards.ca.gov/view_documents_all?global_id=SLT2O02430&amp;doc_id=5784624">https://geotracker.waterboards.ca.gov/view_documents_all?global_id=SLT2O02430&amp;doc_id=5784624</a>				
<b>Title Description Comments:</b>		Well Results				
<b>Action Type:</b>		Response Requested - Other				
<b>Action Date:</b>		3/5/1996				

<b>Map Key</b>	<b>Number of Records</b>	<b>Direction</b>	<b>Distance (mi/ft)</b>	<b>Elev/Diff (ft)</b>	<b>Site</b>	<b>DB</b>
<b>Received Issue Date:</b>			3/5/1996			
<b>Action:</b>			Other Report / Document			
<b>Doc Link:</b>			<a href="https://geotracker.waterboards.ca.gov/view_documents_all?global_id=SLT2O02430&amp;doc_id=5784621">https://geotracker.waterboards.ca.gov/view_documents_all?global_id=SLT2O02430&amp;doc_id=5784621</a>			
<b>Title Description Comments:</b>			Report for Lab Samples			
<b>Action Type:</b>			Response Requested - Other			
<b>Action Date:</b>			1/16/1996			
<b>Received Issue Date:</b>			1/16/1996			
<b>Action:</b>			Other Report / Document			
<b>Doc Link:</b>			<a href="https://geotracker.waterboards.ca.gov/view_documents_all?global_id=SLT2O02430&amp;doc_id=5778768">https://geotracker.waterboards.ca.gov/view_documents_all?global_id=SLT2O02430&amp;doc_id=5778768</a>			
<b>Title Description Comments:</b>			Well Results			
<b>Action Type:</b>			Other Regulatory Actions			
<b>Action Date:</b>			10/30/1995			
<b>Received Issue Date:</b>			10/30/1995			
<b>Action:</b>			Staff Letter			
<b>Doc Link:</b>			<a href="https://geotracker.waterboards.ca.gov/view_documents?global_id=SLT2O02430&amp;enforcement_id=6266674&amp;temptable=ENFORCEMENT">https://geotracker.waterboards.ca.gov/view_documents?global_id=SLT2O02430&amp;enforcement_id=6266674&amp;temptable=ENFORCEMENT</a>			
<b>Title Description Comments:</b>			Review of Case to Determine the Need for Additional Soil and Groundwater Investigations Remediation and Monitoring Activities Pertaining to the Pollution			
<b>Action Type:</b>			Response Requested - Reports			
<b>Action Date:</b>			9/20/1995			
<b>Received Issue Date:</b>			9/20/1995			
<b>Action:</b>			Monitoring Report - Quarterly			
<b>Doc Link:</b>			<a href="https://geotracker.waterboards.ca.gov/view_documents_all?global_id=SLT2O02430&amp;doc_id=5784669">https://geotracker.waterboards.ca.gov/view_documents_all?global_id=SLT2O02430&amp;doc_id=5784669</a>			
<b>Title Description Comments:</b>			Quarterly Monitoring Report			
<b>Action Type:</b>			Response Requested - Other			
<b>Action Date:</b>			9/6/1995			
<b>Received Issue Date:</b>			9/6/1995			
<b>Action:</b>			Correspondence			
<b>Doc Link:</b>			<a href="https://geotracker.waterboards.ca.gov/view_documents_all?global_id=SLT2O02430&amp;doc_id=5866405">https://geotracker.waterboards.ca.gov/view_documents_all?global_id=SLT2O02430&amp;doc_id=5866405</a>			
<b>Title Description Comments:</b>			City of Berkeley Toxics Program - Receipt of Levine-Fricke's Letter Dated August 31, 1995 and Approval of Reduced Report Format			
<b>Action Type:</b>			Response Requested - Other			
<b>Action Date:</b>			7/10/1995			
<b>Received Issue Date:</b>			7/10/1995			
<b>Action:</b>			Correspondence			
<b>Doc Link:</b>			<a href="https://geotracker.waterboards.ca.gov/view_documents_all?global_id=SLT2O02430&amp;doc_id=5866489">https://geotracker.waterboards.ca.gov/view_documents_all?global_id=SLT2O02430&amp;doc_id=5866489</a>			
<b>Title Description Comments:</b>			City of Berkeley - Receipt of Levine-Ficke's letter Dated June 8, 1995			
<b>Action Type:</b>			Response Requested - Reports			
<b>Action Date:</b>			5/9/1995			
<b>Received Issue Date:</b>			5/9/1995			
<b>Action:</b>			Monitoring Report - Semi-Annually			
<b>Doc Link:</b>						
<b>Title Description Comments:</b>			Semiannual Groundwater Monitoring Results for the Period from September 1, 1994 Through February 28, 1995			
<b>Action Type:</b>			Response Requested - Reports			





Map Key	Number of Records	Direction	Distance (mi/ft)	Elev/Diff (ft)	Site	DB
---------	-------------------	-----------	------------------	----------------	------	----

**Action Date:** 3/11/1994  
**Received Issue Date:** 3/11/1994  
**Action:** File review  
**Doc Link:** [https://geotracker.waterboards.ca.gov/view\\_documents?global\\_id=SLT2O02430&enforcement\\_id=6266657&temptable=ENFORCEMENT](https://geotracker.waterboards.ca.gov/view_documents?global_id=SLT2O02430&enforcement_id=6266657&temptable=ENFORCEMENT)

**Title Description Comments:**

City of Berkeley - Review of Reports and Exposure Routes Selected for Evaluation in the November 4, 1993 Revised Focused Risk Assessment

**Action Type:** Response Requested - Other  
**Action Date:** 3/7/1994  
**Received Issue Date:** 3/7/1994  
**Action:** Other Report / Document  
**Doc Link:** [https://geotracker.waterboards.ca.gov/view\\_documents\\_all?global\\_id=SLT2O02430&doc\\_id=5784622](https://geotracker.waterboards.ca.gov/view_documents_all?global_id=SLT2O02430&doc_id=5784622)

**Title Description Comments:**

Results for Additional Groundwater Investigations

**Action Type:** Response Requested - Other  
**Action Date:** 12/16/1993  
**Received Issue Date:** 12/16/1993  
**Action:** Other Report / Document  
**Doc Link:** [https://geotracker.waterboards.ca.gov/view\\_documents\\_all?global\\_id=SLT2O02430&doc\\_id=5784682](https://geotracker.waterboards.ca.gov/view_documents_all?global_id=SLT2O02430&doc_id=5784682)

**Title Description Comments:**

Exposure Routes Selected for Evaluation

**Action Type:** Response Requested - Other  
**Action Date:** 12/16/1993  
**Received Issue Date:** 12/16/1993  
**Action:** Other Report / Document  
**Doc Link:** [https://geotracker.waterboards.ca.gov/view\\_documents\\_all?global\\_id=SLT2O02430&doc\\_id=5784681](https://geotracker.waterboards.ca.gov/view_documents_all?global_id=SLT2O02430&doc_id=5784681)

**Title Description Comments:**

Exposure Routes Selected for Evaluation

**Action Type:** Response Requested - Other  
**Action Date:** 12/2/1993  
**Received Issue Date:** 12/2/1993  
**Action:** Other Report / Document  
**Doc Link:** [https://geotracker.waterboards.ca.gov/view\\_documents\\_all?global\\_id=SLT2O02430&doc\\_id=5784680](https://geotracker.waterboards.ca.gov/view_documents_all?global_id=SLT2O02430&doc_id=5784680)

**Title Description Comments:**

Groundwater Monitoring Well Permits

**Action Type:** Response Requested - Other  
**Action Date:** 11/10/1993  
**Received Issue Date:** 11/10/1993  
**Action:** Other Report / Document  
**Doc Link:** [https://geotracker.waterboards.ca.gov/view\\_documents\\_all?global\\_id=SLT2O02430&doc\\_id=5784678](https://geotracker.waterboards.ca.gov/view_documents_all?global_id=SLT2O02430&doc_id=5784678)

**Title Description Comments:**

Revised Calculations

**Action Type:** Response Requested - Other  
**Action Date:** 11/5/1993  
**Received Issue Date:** 11/5/1993  
**Action:** Other Report / Document  
**Doc Link:** [https://geotracker.waterboards.ca.gov/view\\_documents\\_all?global\\_id=SLT2O02430&doc\\_id=5784676](https://geotracker.waterboards.ca.gov/view_documents_all?global_id=SLT2O02430&doc_id=5784676)

**Title Description Comments:**

Work Plan for Groundwater Investigation

**Action Type:** Response Requested - Other

<b>Map Key</b>	<b>Number of Records</b>	<b>Direction</b>	<b>Distance (mi/ft)</b>	<b>Elev/Diff (ft)</b>	<b>Site</b>	<b>DB</b>
<b>Action Date:</b>		11/4/1993				
<b>Received Issue Date:</b>		11/4/1993				
<b>Action:</b>		Other Report / Document				
<b>Doc Link:</b>		<a href="https://geotracker.waterboards.ca.gov/view_documents_all?global_id=SLT2O02430&amp;doc_id=5784675">https://geotracker.waterboards.ca.gov/view_documents_all?global_id=SLT2O02430&amp;doc_id=5784675</a>				
<b>Title Description Comments:</b>		Revised Focused Risk Assessment				
<b>Action Type:</b>		Response Requested - Other				
<b>Action Date:</b>		10/14/1993				
<b>Received Issue Date:</b>		10/14/1993				
<b>Action:</b>		Other Report / Document				
<b>Doc Link:</b>		<a href="https://geotracker.waterboards.ca.gov/view_documents_all?global_id=SLT2O02430&amp;doc_id=5866487">https://geotracker.waterboards.ca.gov/view_documents_all?global_id=SLT2O02430&amp;doc_id=5866487</a>				
<b>Title Description Comments:</b>		Meeting - October 14, 1993				
<b>Action Type:</b>		Response Requested - Other				
<b>Action Date:</b>		10/6/1993				
<b>Received Issue Date:</b>		10/6/1993				
<b>Action:</b>		Other Report / Document				
<b>Doc Link:</b>		<a href="https://geotracker.waterboards.ca.gov/view_documents_all?global_id=SLT2O02430&amp;doc_id=5866519">https://geotracker.waterboards.ca.gov/view_documents_all?global_id=SLT2O02430&amp;doc_id=5866519</a>				
<b>Title Description Comments:</b>		Meeting - October 6, 1993				
<b>Action Type:</b>		Response Requested - Reports				
<b>Action Date:</b>		9/30/1993				
<b>Received Issue Date:</b>		9/30/1993				
<b>Action:</b>		Monitoring Report - Quarterly				
<b>Doc Link:</b>		<a href="https://geotracker.waterboards.ca.gov/view_documents_all?global_id=SLT2O02430&amp;doc_id=5784672">https://geotracker.waterboards.ca.gov/view_documents_all?global_id=SLT2O02430&amp;doc_id=5784672</a>				
<b>Title Description Comments:</b>		3rdQM93				
<b>Action Type:</b>		Response Requested - Other				
<b>Action Date:</b>		9/21/1993				
<b>Received Issue Date:</b>		9/21/1993				
<b>Action:</b>		Other Report / Document				
<b>Doc Link:</b>		<a href="https://geotracker.waterboards.ca.gov/view_documents_all?global_id=SLT2O02430&amp;doc_id=5784671">https://geotracker.waterboards.ca.gov/view_documents_all?global_id=SLT2O02430&amp;doc_id=5784671</a>				
<b>Title Description Comments:</b>		Evaluation of the Feasibility of Groundwater Extraction				
<b>Action Type:</b>		Response Requested - Other				
<b>Action Date:</b>		9/21/1993				
<b>Received Issue Date:</b>		9/21/1993				
<b>Action:</b>		Other Report / Document				
<b>Doc Link:</b>		<a href="https://geotracker.waterboards.ca.gov/view_documents_all?global_id=SLT2O02430&amp;doc_id=5784670">https://geotracker.waterboards.ca.gov/view_documents_all?global_id=SLT2O02430&amp;doc_id=5784670</a>				
<b>Title Description Comments:</b>		Evaluation of Feasibility of Groundwater				
<b>Action Type:</b>		Response Requested - Other				
<b>Action Date:</b>		7/13/1993				
<b>Received Issue Date:</b>		7/13/1993				
<b>Action:</b>		Correspondence				
<b>Doc Link:</b>		<a href="https://geotracker.waterboards.ca.gov/view_documents_all?global_id=SLT2O02430&amp;doc_id=5784660">https://geotracker.waterboards.ca.gov/view_documents_all?global_id=SLT2O02430&amp;doc_id=5784660</a>				
<b>Title Description Comments:</b>		Correspondence about Environmental Condition				
<b>Action Type:</b>		Response Requested - Reports				

<b>Map Key</b>	<b>Number of Records</b>	<b>Direction</b>	<b>Distance (mi/ft)</b>	<b>Elev/Diff (ft)</b>	<b>Site</b>	<b>DB</b>
<b>Action Date:</b>		6/30/1993				
<b>Received Issue Date:</b>		6/30/1993				
<b>Action:</b>		Monitoring Report - Quarterly				
<b>Doc Link:</b>		https://geotracker.waterboards.ca.gov/view_documents_all?global_id=SLT2O02430&doc_id=5778747				
<b>Title Description Comments:</b>		2ndQM93				
<b>Action Type:</b>		Response Requested - Other				
<b>Action Date:</b>		6/29/1993				
<b>Received Issue Date:</b>		6/29/1993				
<b>Action:</b>		Other Report / Document				
<b>Doc Link:</b>		https://geotracker.waterboards.ca.gov/view_documents_all?global_id=SLT2O02430&doc_id=5866485				
<b>Title Description Comments:</b>		Notes - June 29, 1993				
<b>Action Type:</b>		Response Requested - Other				
<b>Action Date:</b>		6/17/1993				
<b>Received Issue Date:</b>		6/17/1993				
<b>Action:</b>		Other Report / Document				
<b>Doc Link:</b>		https://geotracker.waterboards.ca.gov/view_documents_all?global_id=SLT2O02430&doc_id=5784653				
<b>Title Description Comments:</b>		Analytical Results from Groundwater Monitoring and Sampling				
<b>Action Type:</b>		Response Requested - Reports				
<b>Action Date:</b>		3/31/1993				
<b>Received Issue Date:</b>		3/31/1993				
<b>Action:</b>		Monitoring Report - Quarterly				
<b>Doc Link:</b>						
<b>Title Description Comments:</b>		Quarterly Groundwater Monitoring Report for the Period from January 1 Through March 31, 1993				
<b>Action Type:</b>		Response Requested - Reports				
<b>Action Date:</b>		3/31/1993				
<b>Received Issue Date:</b>		3/31/1993				
<b>Action:</b>		Monitoring Report - Quarterly				
<b>Doc Link:</b>		https://geotracker.waterboards.ca.gov/view_documents_all?global_id=SLT2O02430&doc_id=5778748				
<b>Title Description Comments:</b>		1stQM93				
<b>Action Type:</b>		Response Requested - Other				
<b>Action Date:</b>		3/4/1993				
<b>Received Issue Date:</b>		3/4/1993				
<b>Action:</b>		Other Report / Document				
<b>Doc Link:</b>		https://geotracker.waterboards.ca.gov/view_documents_all?global_id=SLT2O02430&doc_id=5784619				
<b>Title Description Comments:</b>		CERCLA Preliminary Assessment				
<b>Action Type:</b>		Response Requested - Reports				
<b>Action Date:</b>		12/31/1992				
<b>Received Issue Date:</b>		12/31/1992				
<b>Action:</b>		Monitoring Report - Quarterly				
<b>Doc Link:</b>		https://geotracker.waterboards.ca.gov/view_documents_all?global_id=SLT2O02430&doc_id=5778749				
<b>Title Description Comments:</b>		4thQM92				
<b>Action Type:</b>		Response Requested - Reports				



<b>Map Key</b>	<b>Number of Records</b>	<b>Direction</b>	<b>Distance (mi/ft)</b>	<b>Elev/Diff (ft)</b>	<b>Site</b>	<b>DB</b>
<b>Action Date:</b>		6/23/1992				
<b>Received Issue Date:</b>		6/23/1992				
<b>Action:</b>		Correspondence				
<b>Doc Link:</b>		<a href="https://geotracker.waterboards.ca.gov/view_documents_all?global_id=SLT2O02430&amp;doc_id=5866412">https://geotracker.waterboards.ca.gov/view_documents_all?global_id=SLT2O02430&amp;doc_id=5866412</a>				
<b>Title Description Comments:</b>		Revised Schedule for Submittal of Soil Remediation Report - June 23, 1992				
<b>Action Type:</b>		Response Requested - Other				
<b>Action Date:</b>		5/6/1992				
<b>Received Issue Date:</b>		5/6/1992				
<b>Action:</b>		Correspondence				
<b>Doc Link:</b>		<a href="https://geotracker.waterboards.ca.gov/view_documents_all?global_id=SLT2O02430&amp;doc_id=5866521">https://geotracker.waterboards.ca.gov/view_documents_all?global_id=SLT2O02430&amp;doc_id=5866521</a>				
<b>Title Description Comments:</b>		Response to Letter from Ms. Denise Johnston to Mr. Peter Fulgoni Dated May 4, 1992				
<b>Action Type:</b>		Other Regulatory Actions				
<b>Action Date:</b>		5/4/1992				
<b>Received Issue Date:</b>		5/4/1992				
<b>Action:</b>		File review				
<b>Doc Link:</b>		<a href="https://geotracker.waterboards.ca.gov/view_documents?global_id=SLT2O02430&amp;enforcement_id=6266690&amp;temptable=ENFORCEMENT">https://geotracker.waterboards.ca.gov/view_documents?global_id=SLT2O02430&amp;enforcement_id=6266690&amp;temptable=ENFORCEMENT</a>				
<b>Title Description Comments:</b>		City of Berkeley - Receipt of the March 23, 1992 Site Remediation Plan				
<b>Action Type:</b>		Response Requested - Workplans				
<b>Action Date:</b>		4/30/1992				
<b>Received Issue Date:</b>		4/30/1992				
<b>Action:</b>		Corrective Action Plan / Remedial Action Plan - Addendum				
<b>Doc Link:</b>		<a href="https://geotracker.waterboards.ca.gov/view_documents_all?global_id=SLT2O02430&amp;doc_id=5866406">https://geotracker.waterboards.ca.gov/view_documents_all?global_id=SLT2O02430&amp;doc_id=5866406</a>				
<b>Title Description Comments:</b>		Addendum to the Site Remedial Plan Dated March 23, 1992				
<b>Action Type:</b>		Response Requested - Reports				
<b>Action Date:</b>		4/7/1992				
<b>Received Issue Date:</b>		4/7/1992				
<b>Action:</b>		Remedial Progress Report				
<b>Doc Link:</b>						
<b>Title Description Comments:</b>		Health and Safety Plan - Soil Remediation Activities - April 6, 1992				
<b>Action Type:</b>		Response Requested - Other				
<b>Action Date:</b>		4/6/1992				
<b>Received Issue Date:</b>		4/6/1992				
<b>Action:</b>		Other Report / Document				
<b>Doc Link:</b>		<a href="https://geotracker.waterboards.ca.gov/view_documents_all?global_id=SLT2O02430&amp;doc_id=5784631">https://geotracker.waterboards.ca.gov/view_documents_all?global_id=SLT2O02430&amp;doc_id=5784631</a>				
<b>Title Description Comments:</b>		Health and Safety Plan				
<b>Action Type:</b>		Response Requested - Other				
<b>Action Date:</b>		4/6/1992				
<b>Received Issue Date:</b>		4/6/1992				
<b>Action:</b>		Other Report / Document				
<b>Doc Link:</b>		<a href="https://geotracker.waterboards.ca.gov/view_documents_all?global_id=SLT2O02430&amp;doc_id=5784630">https://geotracker.waterboards.ca.gov/view_documents_all?global_id=SLT2O02430&amp;doc_id=5784630</a>				
<b>Title Description Comments:</b>		Revised Health and Safety Plan				
<b>Action Type:</b>		Response Requested - Other				

Map Key	Number of Records	Direction	Distance (mi/ft)	Elev/Diff (ft)	Site	DB
---------	-------------------	-----------	------------------	----------------	------	----

**Action Date:** 4/3/1992  
**Received Issue Date:** 4/3/1992  
**Action:** Correspondence  
**Doc Link:** [https://geotracker.waterboards.ca.gov/view\\_documents\\_all?global\\_id=SLT2O02430&doc\\_id=5866483](https://geotracker.waterboards.ca.gov/view_documents_all?global_id=SLT2O02430&doc_id=5866483)  
**Title Description Comments:**

Response to Comments on the Site Remedial Plan Dated March 23, 1992

**Action Type:** Response Requested - Workplans  
**Action Date:** 3/25/1992  
**Received Issue Date:** 3/25/1992  
**Action:** Corrective Action Plan / Remedial Action Plan  
**Doc Link:** [https://geotracker.waterboards.ca.gov/view\\_documents\\_all?global\\_id=SLT2O02430&doc\\_id=5866432](https://geotracker.waterboards.ca.gov/view_documents_all?global_id=SLT2O02430&doc_id=5866432)  
**Title Description Comments:**

Site Remedial Plan - March 23, 1992

**Action Type:** Response Requested - Other  
**Action Date:** 3/23/1992  
**Received Issue Date:** 3/23/1992  
**Action:** Other Report / Document  
**Doc Link:** [https://geotracker.waterboards.ca.gov/view\\_documents\\_all?global\\_id=SLT2O02430&doc\\_id=5784625](https://geotracker.waterboards.ca.gov/view_documents_all?global_id=SLT2O02430&doc_id=5784625)  
**Title Description Comments:**

Site Remedial Plan

**Action Type:** Other Regulatory Actions  
**Action Date:** 3/19/1992  
**Received Issue Date:** 3/19/1992  
**Action:** File review  
**Doc Link:** [https://geotracker.waterboards.ca.gov/view\\_documents?global\\_id=SLT2O02430&enforcement\\_id=6266675&temptable=ENFORCEMENT](https://geotracker.waterboards.ca.gov/view_documents?global_id=SLT2O02430&enforcement_id=6266675&temptable=ENFORCEMENT)  
**Title Description Comments:**

City of Berkeley - Receipt of the January 7, 1992 Results of Additional Soil and Groundwater Investigations

**Action Type:** Response Requested - Reports  
**Action Date:** 1/7/1992  
**Received Issue Date:** 1/7/1992  
**Action:** Soil and Water Investigation Report  
**Doc Link:** [https://geotracker.waterboards.ca.gov/view\\_documents\\_all?global\\_id=SLT2O02430&doc\\_id=5783878](https://geotracker.waterboards.ca.gov/view_documents_all?global_id=SLT2O02430&doc_id=5783878)  
**Title Description Comments:**

Soil and Groundwater Investigation Report

**Action Type:** Response Requested - Reports  
**Action Date:** 1/7/1992  
**Received Issue Date:** 1/7/1992  
**Action:** Soil and Water Investigation Report  
**Doc Link:**  
**Title Description Comments:**

Additional Soil and Groundwater Investigation

**Action Type:** Response Requested - Other  
**Action Date:** 8/27/1991  
**Received Issue Date:** 8/27/1991  
**Action:** Conceptual Site Model  
**Doc Link:** [https://geotracker.waterboards.ca.gov/view\\_documents\\_all?global\\_id=SLT2O02430&doc\\_id=5866413](https://geotracker.waterboards.ca.gov/view_documents_all?global_id=SLT2O02430&doc_id=5866413)  
**Title Description Comments:**

Notes, Chemical Concentrations in Wells, and Geologic Cross Sections

**Action Type:** Response Requested - Other

<b>Map Key</b>	<b>Number of Records</b>	<b>Direction</b>	<b>Distance (mi/ft)</b>	<b>Elev/Diff (ft)</b>	<b>Site</b>	<b>DB</b>
<hr/>						
<b>Action Date:</b>		6/26/1991				
<b>Received Issue Date:</b>		6/26/1991				
<b>Action:</b>		Other Report / Document				
<b>Doc Link:</b>		<a href="https://geotracker.waterboards.ca.gov/view_documents_all?global_id=SLT2O02430&amp;doc_id=5784656">https://geotracker.waterboards.ca.gov/view_documents_all?global_id=SLT2O02430&amp;doc_id=5784656</a>				
<b>Title Description Comments:</b>		Hazardous Waste Generator Inspection Report				
<b>Action Type:</b>		Response Requested - Workplans				
<b>Action Date:</b>		5/22/1991				
<b>Received Issue Date:</b>		5/22/1991				
<b>Action:</b>		Soil and Water Investigation Workplan				
<b>Doc Link:</b>		<a href="https://geotracker.waterboards.ca.gov/view_documents_all?global_id=SLT2O02430&amp;doc_id=5778767">https://geotracker.waterboards.ca.gov/view_documents_all?global_id=SLT2O02430&amp;doc_id=5778767</a>				
<b>Title Description Comments:</b>		Preliminary Soil and Groundwater Sampling and Proposed Work Plan for Additional Soil and Groundwater Investigations				
<b>Action Type:</b>		Response Requested - Other				
<b>Action Date:</b>		10/26/1990				
<b>Received Issue Date:</b>		10/26/1990				
<b>Action:</b>		Other Report / Document				
<b>Doc Link:</b>		<a href="https://geotracker.waterboards.ca.gov/view_documents_all?global_id=SLT2O02430&amp;doc_id=5784674">https://geotracker.waterboards.ca.gov/view_documents_all?global_id=SLT2O02430&amp;doc_id=5784674</a>				
<b>Title Description Comments:</b>		Hazardous Materials Billing Forms				
<b>Action Type:</b>		Response Requested - Workplans				
<b>Action Date:</b>		9/14/1990				
<b>Received Issue Date:</b>		9/14/1990				
<b>Action:</b>		Soil and Water Investigation Workplan				
<b>Doc Link:</b>		<a href="https://geotracker.waterboards.ca.gov/view_documents_all?global_id=SLT2O02430&amp;doc_id=5866515">https://geotracker.waterboards.ca.gov/view_documents_all?global_id=SLT2O02430&amp;doc_id=5866515</a>				
<b>Title Description Comments:</b>		SLIC Program New Case Data Sheet and Phase II Site Assessment Workplan				
<b>Action Type:</b>		Response Requested - Other				
<b>Action Date:</b>		7/19/1990				
<b>Received Issue Date:</b>		7/19/1990				
<b>Action:</b>		Other Report / Document				
<b>Doc Link:</b>		<a href="https://geotracker.waterboards.ca.gov/view_documents_all?global_id=SLT2O02430&amp;doc_id=5784684">https://geotracker.waterboards.ca.gov/view_documents_all?global_id=SLT2O02430&amp;doc_id=5784684</a>				
<b>Title Description Comments:</b>		Hazardous Waste Generator Official Inspection Reports				
<b>Action Type:</b>		Response Requested - Other				
<b>Action Date:</b>		3/20/1990				
<b>Received Issue Date:</b>		3/20/1990				
<b>Action:</b>		Other Report / Document				
<b>Doc Link:</b>		<a href="https://geotracker.waterboards.ca.gov/view_documents_all?global_id=SLT2O02430&amp;doc_id=5784623">https://geotracker.waterboards.ca.gov/view_documents_all?global_id=SLT2O02430&amp;doc_id=5784623</a>				
<b>Title Description Comments:</b>		Business Plan for Compliance with CA Environmental Laws				
<b>Action Type:</b>		Response Requested - Other				
<b>Action Date:</b>		1/1/1990				
<b>Received Issue Date:</b>		1/1/1990				
<b>Action:</b>		Correspondence				
<b>Doc Link:</b>		<a href="https://geotracker.waterboards.ca.gov/view_documents_all?global_id=SLT2O02430&amp;doc_id=5784679">https://geotracker.waterboards.ca.gov/view_documents_all?global_id=SLT2O02430&amp;doc_id=5784679</a>				
<b>Title Description Comments:</b>		Various Correspondence from the 1980s and 1990s				
<b>Action Type:</b>		Response Requested - Other				



Map Key	Number of Records	Direction	Distance (mi/ft)	Elev/Diff (ft)	Site	DB
<b>Action Date:</b>		4/14/1989				
<b>Received Issue Date:</b>		4/14/1989				
<b>Action:</b>		Other Report / Document				
<b>Doc Link:</b>		<a href="https://geotracker.waterboards.ca.gov/view_documents_all?global_id=SLT2O02430&amp;doc_id=5784633">https://geotracker.waterboards.ca.gov/view_documents_all?global_id=SLT2O02430&amp;doc_id=5784633</a>				
<b>Title Description Comments:</b>		Business Plan				
<b>Action Type:</b>		Response Requested - Other				
<b>Action Date:</b>		10/15/1985				
<b>Received Issue Date:</b>		10/15/1985				
<b>Action:</b>		Other Report / Document				
<b>Doc Link:</b>		<a href="https://geotracker.waterboards.ca.gov/view_documents_all?global_id=SLT2O02430&amp;doc_id=5784717">https://geotracker.waterboards.ca.gov/view_documents_all?global_id=SLT2O02430&amp;doc_id=5784717</a>				
<b>Title Description Comments:</b>		UST Permits				
<b>Action Type:</b>		Response Requested - Other				
<b>Action Date:</b>		1/1/1985				
<b>Received Issue Date:</b>		1/1/1985				
<b>Action:</b>		Other Report / Document				
<b>Doc Link:</b>		<a href="https://geotracker.waterboards.ca.gov/view_documents_all?global_id=SLT2O02430&amp;doc_id=5784683">https://geotracker.waterboards.ca.gov/view_documents_all?global_id=SLT2O02430&amp;doc_id=5784683</a>				
<b>Title Description Comments:</b>		US Department of Labor Safety Pamphlet				
<b>Action Type:</b>		Leak Action				
<b>Action Date:</b>		1/2/1965				
<b>Received Issue Date:</b>						
<b>Action:</b>		Leak Reported				
<b>Doc Link:</b>						
<b>Title Description Comments:</b>						
<b><u>Sites from GeoTracker Search - Documents (as of Feb 24, 2020)</u></b>						
<b>Document Type:</b>	Site Documents				<b>Submitted:</b>	
<b>Document Date:</b>	6/11/2020				<b>Submitted By:</b>	PHYLLIS FLACK (REGULATOR)
<b>Size :</b>						
<b>Title:</b>	ANNUAL ESTIMATE LETTER FY 20-21					
<b>Title Link:</b>	<a href="https://geotracker.waterboards.ca.gov/view_documents?global_id=SLT2O02430&amp;enforcement_id=6438028">https://geotracker.waterboards.ca.gov/view_documents?global_id=SLT2O02430&amp;enforcement_id=6438028</a>					
<b>Type:</b>	ANNUAL ESTIMATION LETTER					
<b>Document Type:</b>	Site Documents				<b>Submitted:</b>	
<b>Document Date:</b>	4/17/2020*				<b>Submitted By:</b>	FARALLON CONSULTING (AUTH_RP)
<b>Size :</b>	3,563 KB					
<b>Title:</b>	2020-04 VI EVAL RPT					
<b>Title Link:</b>	<a href="https://geotracker.waterboards.ca.gov/esi/uploads/geo_report/1560970604/SLT2O02430.PDF">https://geotracker.waterboards.ca.gov/esi/uploads/geo_report/1560970604/SLT2O02430.PDF</a>					
<b>Type:</b>	SOIL VAPOR INTRUSION INVESTIGATION REPORT					
<b>Document Type:</b>	Site Documents				<b>Submitted:</b>	
<b>Document Date:</b>	5/4/2016				<b>Submitted By:</b>	CHERYL PROWELL (REGULATOR)
<b>Size :</b>						
<b>Title:</b>	LIMITED PHASE II SUBSURFACE INVESTIGATION - 2750 9TH STREET -- AEI SAYS NO FURTHER ACTION IS NEEDED.					
<b>Title Link:</b>	<a href="https://geotracker.waterboards.ca.gov/view_documents?global_id=SLT2O02430&amp;document_id=5888731">https://geotracker.waterboards.ca.gov/view_documents?global_id=SLT2O02430&amp;document_id=5888731</a>					
<b>Type:</b>	PHASE I ASSESSMENT REPORT					
<b>Document Type:</b>	Site Documents				<b>Submitted:</b>	
<b>Document Date:</b>	4/4/2016				<b>Submitted By:</b>	JOHN SEAL (REGULATOR)
<b>Size :</b>						
<b>Title:</b>	CLEAN UP AT 2777 9TH STREET BERKELEY					
<b>Title Link:</b>	<a href="https://geotracker.waterboards.ca.gov/view_documents?global_id=SLT2O02430&amp;enforcement_id=6323926">https://geotracker.waterboards.ca.gov/view_documents?global_id=SLT2O02430&amp;enforcement_id=6323926</a>					
<b>Type:</b>	EMAIL CORRESPONDENCE					
<b>Document Type:</b>	Site Documents				<b>Submitted:</b>	

Map Key	Number of Records	Direction	Distance (mi/ft)	Elev/Diff (ft)	Site	DB
<b>Document Date:</b>	6/12/2013				<b>Submitted By:</b>	(REGULATOR)
<b>Size :</b>						
<b>Title:</b>					NOTICE OF CASE TRANSFER	
<b>Title Link:</b>					<a href="https://geotracker.waterboards.ca.gov/view_documents?global_id=SLT2O02430&amp;enforcement_id=6164115">https://geotracker.waterboards.ca.gov/view_documents?global_id=SLT2O02430&amp;enforcement_id=6164115</a>	
<b>Type:</b>					REFERRAL TO REGIONAL BOARD	
<b>Document Type:</b>	Monitoring Reports				<b>Submitted:</b>	
<b>Document Date:</b>	9/16/2009				<b>Submitted By:</b>	(REGULATOR)
<b>Size :</b>	23,757 KB					
<b>Title:</b>					ANNUAL '09 GROUNDWATER MONITORING -	
<b>Title Link:</b>					<a href="https://geotracker.waterboards.ca.gov/regulators/deliverable_documents/7810058414/09%2D16%2D09%20Annual%2009%20GW%20Monitoring%2Epdf">https://geotracker.waterboards.ca.gov/regulators/deliverable_documents/7810058414/09%2D16%2D09%20Annual%2009%20GW%20Monitoring%2Epdf</a>	
<b>Type:</b>					MONITORING REPORT - ANNUALLY	
<b>Document Type:</b>	Monitoring Reports				<b>Submitted:</b>	
<b>Document Date:</b>	9/19/2008				<b>Submitted By:</b>	(REGULATOR)
<b>Size :</b>	23,043 KB					
<b>Title:</b>					ANNUAL GROUNDWATER MONITORING -	
<b>Title Link:</b>					<a href="https://geotracker.waterboards.ca.gov/regulators/deliverable_documents/7814924478/09%2D19%2D08%20Annual%20GW%20Monitoring%2Epdf">https://geotracker.waterboards.ca.gov/regulators/deliverable_documents/7814924478/09%2D19%2D08%20Annual%20GW%20Monitoring%2Epdf</a>	
<b>Type:</b>					MONITORING REPORT - ANNUALLY	
<b>Document Type:</b>	Site Documents				<b>Submitted:</b>	
<b>Document Date:</b>	1/11/2008				<b>Submitted By:</b>	(REGULATOR)
<b>Size :</b>						
<b>Title:</b>					RESULTS OF ENVIRONMENTAL ACTIVITIES	
<b>Title Link:</b>					<a href="https://geotracker.waterboards.ca.gov/view_documents?global_id=SLT2O02430&amp;document_id=5783879">https://geotracker.waterboards.ca.gov/view_documents?global_id=SLT2O02430&amp;document_id=5783879</a>	
<b>Type:</b>					OTHER REPORT / DOCUMENT	
<b>Document Type:</b>	Site Documents				<b>Submitted:</b>	
<b>Document Date:</b>	5/4/2007				<b>Submitted By:</b>	(REGULATOR)
<b>Size :</b>						
<b>Title:</b>					APPLICATION TO INSTALL MONITORING WELLS	
<b>Title Link:</b>					<a href="https://geotracker.waterboards.ca.gov/view_documents?global_id=SLT2O02430&amp;enforcement_id=6177947">https://geotracker.waterboards.ca.gov/view_documents?global_id=SLT2O02430&amp;enforcement_id=6177947</a>	
<b>Type:</b>					TECHNICAL CORRESPONDENCE / ASSISTANCE / OTHER	
<b>Document Type:</b>	Site Documents				<b>Submitted:</b>	
<b>Document Date:</b>	9/12/2006				<b>Submitted By:</b>	(REGULATOR)
<b>Size :</b>						
<b>Title:</b>					FIGURES AND TABLES FROM MISCELLANEOUS REPORTS	
<b>Title Link:</b>					<a href="https://geotracker.waterboards.ca.gov/view_documents?global_id=SLT2O02430&amp;document_id=5784665">https://geotracker.waterboards.ca.gov/view_documents?global_id=SLT2O02430&amp;document_id=5784665</a>	
<b>Type:</b>					OTHER REPORT / DOCUMENT	
<b>Document Type:</b>	Site Documents				<b>Submitted:</b>	
<b>Document Date:</b>	6/29/2006				<b>Submitted By:</b>	(REGULATOR)
<b>Size :</b>						
<b>Title:</b>					CPT LOGS	
<b>Title Link:</b>					<a href="https://geotracker.waterboards.ca.gov/view_documents?global_id=SLT2O02430&amp;document_id=5784657">https://geotracker.waterboards.ca.gov/view_documents?global_id=SLT2O02430&amp;document_id=5784657</a>	
<b>Type:</b>					OTHER REPORT / DOCUMENT	
<b>Document Type:</b>	Site Documents				<b>Submitted:</b>	
<b>Document Date:</b>	6/26/2006				<b>Submitted By:</b>	(REGULATOR)
<b>Size :</b>						
<b>Title:</b>					MEETING WITH GEOFF FIEDLER	
<b>Title Link:</b>					<a href="https://geotracker.waterboards.ca.gov/view_documents?global_id=SLT2O02430&amp;document_id=5784655">https://geotracker.waterboards.ca.gov/view_documents?global_id=SLT2O02430&amp;document_id=5784655</a>	
<b>Type:</b>					OTHER REPORT / DOCUMENT	
<b>Document Type:</b>	Site Documents				<b>Submitted:</b>	
<b>Document Date:</b>	12/20/2005				<b>Submitted By:</b>	(REGULATOR)
<b>Size :</b>						
<b>Title:</b>					CLOSURE REQUEST LETTERS	
<b>Title Link:</b>					<a href="https://geotracker.waterboards.ca.gov/view_documents?global_id=SLT2O02430&amp;enforcement_id=6177946">https://geotracker.waterboards.ca.gov/view_documents?global_id=SLT2O02430&amp;enforcement_id=6177946</a>	
<b>Type:</b>					STAFF LETTER	
<b>Document Type:</b>	Site Documents				<b>Submitted:</b>	
<b>Document Date:</b>	11/7/2005				<b>Submitted By:</b>	(REGULATOR)
<b>Size :</b>						
<b>Title:</b>					SUMMARY OF ENVIRONMENTAL ACTIVITIES	
<b>Title Link:</b>					<a href="https://geotracker.waterboards.ca.gov/view_documents?global_id=SLT2O02430&amp;document_id=5784677">https://geotracker.waterboards.ca.gov/view_documents?global_id=SLT2O02430&amp;document_id=5784677</a>	

<b>Map Key</b>	<b>Number of Records</b>	<b>Direction</b>	<b>Distance (mi/ft)</b>	<b>Elev/Diff (ft)</b>	<b>Site</b>	<b>DB</b>
<b>Type:</b>		OTHER REPORT / DOCUMENT				
<b>Document Type:</b>	Monitoring Reports				<b>Submitted:</b>	
<b>Document Date:</b>	2/4/2005				<b>Submitted By:</b>	(REGULATOR)
<b>Size :</b>	7,895 KB					
<b>Title:</b>	GROUNDWATER MONITORING REPORT -					
<b>Title Link:</b>	<a href="https://geotracker.waterboards.ca.gov/regulators/deliverable_documents/1042912125/02%2D04%2D05%20GW%20Monitoring%20Report%2Epdf">https://geotracker.waterboards.ca.gov/regulators/deliverable_documents/1042912125/02%2D04%2D05%20GW%20Monitoring%20Report%2Epdf</a>					
<b>Type:</b>	MONITORING REPORT - OTHER					
<b>Document Type:</b>	Monitoring Reports				<b>Submitted:</b>	
<b>Document Date:</b>	2/4/2005				<b>Submitted By:</b>	(REGULATOR)
<b>Size :</b>	15,120 KB					
<b>Title:</b>	GROUNDWATER MONITORING (PIECES OF REPORTS) -					
<b>Title Link:</b>	<a href="https://geotracker.waterboards.ca.gov/regulators/deliverable_documents/3777586221/02%2D04%2D05%20GW%20Monitoring%20%2E5%2Epdf">https://geotracker.waterboards.ca.gov/regulators/deliverable_documents/3777586221/02%2D04%2D05%20GW%20Monitoring%20%2E5%2Epdf</a>					
<b>Type:</b>	MONITORING REPORT - OTHER					
<b>Document Type:</b>	Monitoring Reports				<b>Submitted:</b>	
<b>Document Date:</b>	2/4/2005				<b>Submitted By:</b>	(REGULATOR)
<b>Size :</b>	16,382 KB					
<b>Title:</b>	GROUNDWATER MONITORING (PIECES OF REPORTS) -					
<b>Title Link:</b>	<a href="https://geotracker.waterboards.ca.gov/regulators/deliverable_documents/3777586221/02%2D04%2D05%20GW%20Monitoring%20%2E2Epdf">https://geotracker.waterboards.ca.gov/regulators/deliverable_documents/3777586221/02%2D04%2D05%20GW%20Monitoring%20%2E2Epdf</a>					
<b>Type:</b>	MONITORING REPORT - OTHER					
<b>Document Type:</b>	Monitoring Reports				<b>Submitted:</b>	
<b>Document Date:</b>	2/4/2005				<b>Submitted By:</b>	(REGULATOR)
<b>Size :</b>	16,966 KB					
<b>Title:</b>	GROUNDWATER MONITORING (PIECES OF REPORTS) -					
<b>Title Link:</b>	<a href="https://geotracker.waterboards.ca.gov/regulators/deliverable_documents/3777586221/02%2D04%2D05%20GW%20Monitoring%2Epdf">https://geotracker.waterboards.ca.gov/regulators/deliverable_documents/3777586221/02%2D04%2D05%20GW%20Monitoring%2Epdf</a>					
<b>Type:</b>	MONITORING REPORT - OTHER					
<b>Document Type:</b>	Monitoring Reports				<b>Submitted:</b>	
<b>Document Date:</b>	2/4/2005				<b>Submitted By:</b>	(REGULATOR)
<b>Size :</b>	20,685 KB					
<b>Title:</b>	GROUNDWATER MONITORING (PIECES OF REPORTS) -					
<b>Title Link:</b>	<a href="https://geotracker.waterboards.ca.gov/regulators/deliverable_documents/3777586221/02%2D04%2D05%20GW%20Monitoring%203%2Epdf">https://geotracker.waterboards.ca.gov/regulators/deliverable_documents/3777586221/02%2D04%2D05%20GW%20Monitoring%203%2Epdf</a>					
<b>Type:</b>	MONITORING REPORT - OTHER					
<b>Document Type:</b>	Site Documents				<b>Submitted:</b>	
<b>Document Date:</b>	11/1/2004				<b>Submitted By:</b>	(REGULATOR)
<b>Size :</b>						
<b>Title:</b>	CLOSURE SUMMARY					
<b>Title Link:</b>	<a href="https://geotracker.waterboards.ca.gov/view_documents?global_id=SLT2O02430&amp;enforcement_id=6177945">https://geotracker.waterboards.ca.gov/view_documents?global_id=SLT2O02430&amp;enforcement_id=6177945</a>					
<b>Type:</b>	CLOSURE/NO FURTHER ACTION LETTER					
<b>Document Type:</b>	Site Documents				<b>Submitted:</b>	
<b>Document Date:</b>	12/1/2003				<b>Submitted By:</b>	(REGULATOR)
<b>Size :</b>						
<b>Title:</b>	MISCELLANEOUS FIGURES AND TABLES					
<b>Title Link:</b>	<a href="https://geotracker.waterboards.ca.gov/view_documents?global_id=SLT2O02430&amp;document_id=5784720">https://geotracker.waterboards.ca.gov/view_documents?global_id=SLT2O02430&amp;document_id=5784720</a>					
<b>Type:</b>	OTHER REPORT / DOCUMENT					
<b>Document Type:</b>	Site Documents				<b>Submitted:</b>	
<b>Document Date:</b>	4/5/2002				<b>Submitted By:</b>	(REGULATOR)
<b>Size :</b>						
<b>Title:</b>	PROPOSITION 65 INFORMATION					
<b>Title Link:</b>	<a href="https://geotracker.waterboards.ca.gov/view_documents?global_id=SLT2O02430&amp;document_id=5784628">https://geotracker.waterboards.ca.gov/view_documents?global_id=SLT2O02430&amp;document_id=5784628</a>					
<b>Type:</b>	OTHER REPORT / DOCUMENT					
<b>Document Type:</b>	Monitoring Reports				<b>Submitted:</b>	
<b>Document Date:</b>	2/11/2002				<b>Submitted By:</b>	(REGULATOR)
<b>Size :</b>	21,103 KB					
<b>Title:</b>	QUARTERLY MONITORING -					
<b>Title Link:</b>	<a href="https://geotracker.waterboards.ca.gov/regulators/deliverable_documents/4957929849/02%2D11%2D02%20Quarterly%20Monitoring%20%2Epdf">https://geotracker.waterboards.ca.gov/regulators/deliverable_documents/4957929849/02%2D11%2D02%20Quarterly%20Monitoring%20%2Epdf</a>					

Map Key	Number of Records	Direction	Distance (mi/ft)	Elev/Diff (ft)	Site	DB
<b>Type:</b> MONITORING REPORT - QUARTERLY						
<b>Document Type:</b>	Monitoring Reports				<b>Submitted:</b>	
<b>Document Date:</b>	2/11/2002				<b>Submitted By:</b>	(REGULATOR)
<b>Size :</b>	13,824 KB					
<b>Title:</b>	QUARTERLY MONITORING -					
<b>Title Link:</b>	<a href="https://geotracker.waterboards.ca.gov/regulators/deliverable_documents/4957929849/02%2D11%2D02%20Quarterly%20Monitoring%2Epdf">https://geotracker.waterboards.ca.gov/regulators/deliverable_documents/4957929849/02%2D11%2D02%20Quarterly%20Monitoring%2Epdf</a>					
<b>Type:</b> MONITORING REPORT - QUARTERLY						
<b>Document Type:</b>	Site Documents				<b>Submitted:</b>	
<b>Document Date:</b>	5/22/2001				<b>Submitted By:</b>	(REGULATOR)
<b>Size :</b>						
<b>Title:</b>	FIGURES AND TABLES FROM MISCELLANEOUS REPORTS					
<b>Title Link:</b>	<a href="https://geotracker.waterboards.ca.gov/view_documents?global_id=SLT2O02430&amp;document_id=5784650">https://geotracker.waterboards.ca.gov/view_documents?global_id=SLT2O02430&amp;document_id=5784650</a>					
<b>Type:</b> OTHER REPORT / DOCUMENT						
<b>Document Type:</b>	Site Documents				<b>Submitted:</b>	
<b>Document Date:</b>	1/30/2001				<b>Submitted By:</b>	(REGULATOR)
<b>Size :</b>						
<b>Title:</b>	GROUNDWATER ANALYTICAL RESULTS					
<b>Title Link:</b>	<a href="https://geotracker.waterboards.ca.gov/view_documents?global_id=SLT2O02430&amp;document_id=5778760">https://geotracker.waterboards.ca.gov/view_documents?global_id=SLT2O02430&amp;document_id=5778760</a>					
<b>Type:</b> OTHER REPORT / DOCUMENT						
<b>Document Type:</b>	Monitoring Reports				<b>Submitted:</b>	
<b>Document Date:</b>	9/1/2000				<b>Submitted By:</b>	ASHA TURMAN (REGULATOR)
<b>Size :</b>	26,670 KB					
<b>Title:</b>	GROUNDWATER ANALYTICAL RESULTS -					
<b>Title Link:</b>	<a href="https://geotracker.waterboards.ca.gov/regulators/deliverable_documents/4040419638/Groundwater%20Analytical%20Results%20of%20the%20March%207%2C%202000%20Semiannual%20Sampling%20Event%2Epdf">https://geotracker.waterboards.ca.gov/regulators/deliverable_documents/4040419638/Groundwater%20Analytical%20Results%20of%20the%20March%207%2C%202000%20Semiannual%20Sampling%20Event%2Epdf</a>					
<b>Type:</b> MONITORING REPORT - SEMI-ANNUALLY						
<b>Document Type:</b>	Site Documents				<b>Submitted:</b>	
<b>Document Date:</b>	6/20/2000				<b>Submitted By:</b>	(REGULATOR)
<b>Size :</b>						
<b>Title:</b>	INSPECTION FORM					
<b>Title Link:</b>	<a href="https://geotracker.waterboards.ca.gov/view_documents?global_id=SLT2O02430&amp;enforcement_id=6177948">https://geotracker.waterboards.ca.gov/view_documents?global_id=SLT2O02430&amp;enforcement_id=6177948</a>					
<b>Type:</b> SITE VISIT / INSPECTION / SAMPLING						
<b>Document Type:</b>	Monitoring Reports				<b>Submitted:</b>	
<b>Document Date:</b>	2/14/2000				<b>Submitted By:</b>	(REGULATOR)
<b>Size :</b>	13,268 KB					
<b>Title:</b>	GROUNDWATER ANALYTICAL RESULTS -					
<b>Title Link:</b>	<a href="https://geotracker.waterboards.ca.gov/regulators/deliverable_documents/1017079234/02%2D14%2D00%20GW%20Analytical%2Epdf">https://geotracker.waterboards.ca.gov/regulators/deliverable_documents/1017079234/02%2D14%2D00%20GW%20Analytical%2Epdf</a>					
<b>Type:</b> MONITORING REPORT - OTHER						
<b>Document Type:</b>	Site Documents				<b>Submitted:</b>	
<b>Document Date:</b>	1/1/2000				<b>Submitted By:</b>	(REGULATOR)
<b>Size :</b>						
<b>Title:</b>	CORRESPONDENCE LETTERS					
<b>Title Link:</b>	<a href="https://geotracker.waterboards.ca.gov/view_documents?global_id=SLT2O02430&amp;document_id=5784719">https://geotracker.waterboards.ca.gov/view_documents?global_id=SLT2O02430&amp;document_id=5784719</a>					
<b>Type:</b> CORRESPONDENCE						
<b>Document Type:</b>	Monitoring Reports				<b>Submitted:</b>	
<b>Document Date:</b>	10/25/1999				<b>Submitted By:</b>	ASHA TURMAN (REGULATOR)
<b>Size :</b>	3,280 KB					
<b>Title:</b>	GROUNDWATER ANALYTICAL RESULTS -					
<b>Title Link:</b>	<a href="https://geotracker.waterboards.ca.gov/regulators/deliverable_documents/1893371403/Groundwater%20Analytical%20Results%20of%20the%20March%2015%2C%201999%20Semiannual%20Sampling%20Event%2Epdf">https://geotracker.waterboards.ca.gov/regulators/deliverable_documents/1893371403/Groundwater%20Analytical%20Results%20of%20the%20March%2015%2C%201999%20Semiannual%20Sampling%20Event%2Epdf</a>					
<b>Type:</b> MONITORING REPORT - SEMI-ANNUALLY						
<b>Document Type:</b>	Monitoring Reports				<b>Submitted:</b>	
<b>Document Date:</b>	1/19/1999				<b>Submitted By:</b>	(REGULATOR)
<b>Size :</b>	5,096 KB					
<b>Title:</b>	GROUNDWATER ANALYTICAL RESULTS -					
<b>Title Link:</b>	<a href="https://geotracker.waterboards.ca.gov/regulators/deliverable_documents/7819415032/01%2D19%2D99%">https://geotracker.waterboards.ca.gov/regulators/deliverable_documents/7819415032/01%2D19%2D99%</a>					

Map Key	Number of Records	Direction	Distance (mi/ft)	Elev/Diff (ft)	Site	DB
<b>Type:</b>			20Groundwater%20Results%2Epdf			
			MONITORING REPORT - OTHER			
<b>Document Type:</b>	Site Documents			<b>Submitted:</b>		
<b>Document Date:</b>	1/1/1999			<b>Submitted By:</b>	(REGULATOR)	
<b>Size :</b>						
<b>Title:</b>	MISCELLANEOUS SITE FIGURES					
<b>Title Link:</b>	<a href="https://geotracker.waterboards.ca.gov/view_documents?global_id=SLT2O02430&amp;document_id=5783876">https://geotracker.waterboards.ca.gov/view_documents?global_id=SLT2O02430&amp;document_id=5783876</a>					
<b>Type:</b>			OTHER REPORT / DOCUMENT			
<b>Document Type:</b>	Site Documents			<b>Submitted:</b>		
<b>Document Date:</b>	4/29/1998			<b>Submitted By:</b>	ASHA TURMAN (REGULATOR)	
<b>Size :</b>						
<b>Title:</b>	REVIEW OF THE GROUNDWATER MONITORING REPORT, DATED APRIL 17, 1998					
<b>Title Link:</b>	<a href="https://geotracker.waterboards.ca.gov/view_documents?global_id=SLT2O02430&amp;enforcement_id=6286700">https://geotracker.waterboards.ca.gov/view_documents?global_id=SLT2O02430&amp;enforcement_id=6286700</a>					
<b>Type:</b>			FILE REVIEW			
<b>Document Type:</b>	Monitoring Reports			<b>Submitted:</b>		
<b>Document Date:</b>	4/20/1998			<b>Submitted By:</b>	ASHA TURMAN (REGULATOR)	
<b>Size :</b>	3,880 KB					
<b>Title:</b>	GROUNDWATER ANALYTICAL RESULTS FOR THE PERIOD JANUARY 1 THROUGH JUNE 30, 1998 -					
<b>Title Link:</b>	<a href="https://geotracker.waterboards.ca.gov/regulators/deliverable_documents/5769210636/Groundwater%20Analytical%20Results%20for%20the%20Period%20January%201%20Through%20June%2030%2C%201998%2Epdf">https://geotracker.waterboards.ca.gov/regulators/deliverable_documents/5769210636/Groundwater%20Analytical%20Results%20for%20the%20Period%20January%201%20Through%20June%2030%2C%201998%2Epdf</a>					
<b>Type:</b>			MONITORING REPORT - SEMI-ANNUALLY			
<b>Document Type:</b>	Monitoring Reports			<b>Submitted:</b>		
<b>Document Date:</b>	11/25/1997			<b>Submitted By:</b>	(REGULATOR)	
<b>Size :</b>	13,252 KB					
<b>Title:</b>	GROUNDWATER ANALYTICAL RESULTS -					
<b>Title Link:</b>	<a href="https://geotracker.waterboards.ca.gov/regulators/deliverable_documents/9816084146/11%2D25%2D97%20Groundwater%20Analytical%2Epdf">https://geotracker.waterboards.ca.gov/regulators/deliverable_documents/9816084146/11%2D25%2D97%20Groundwater%20Analytical%2Epdf</a>					
<b>Type:</b>			MONITORING REPORT - OTHER			
<b>Document Type:</b>	Monitoring Reports			<b>Submitted:</b>		
<b>Document Date:</b>	7/3/1996			<b>Submitted By:</b>	BONNIE LAM (REGULATOR)	
<b>Size :</b>	32,456 KB					
<b>Title:</b>	QUARTERLY GROUNDWATER MONITORING REPORT FOR THE PERIOD FROM MARCH 1 THROUGH MAY 31, 1996 -					
<b>Title Link:</b>	<a href="https://geotracker.waterboards.ca.gov/regulators/deliverable_documents/9137678384/Quarterly%20Groundwater%20Monitoring%20Report%20for%20the%20Period%20from%20March%201%20Through%20May%2031%2C%201996%2Epdf">https://geotracker.waterboards.ca.gov/regulators/deliverable_documents/9137678384/Quarterly%20Groundwater%20Monitoring%20Report%20for%20the%20Period%20from%20March%201%20Through%20May%2031%2C%201996%2Epdf</a>					
<b>Type:</b>			MONITORING REPORT - QUARTERLY			
<b>Document Type:</b>	Site Documents			<b>Submitted:</b>		
<b>Document Date:</b>	7/1/1996			<b>Submitted By:</b>	(REGULATOR)	
<b>Size :</b>						
<b>Title:</b>	QUARTERLY GROUNDWATER MONITORING					
<b>Title Link:</b>	<a href="https://geotracker.waterboards.ca.gov/view_documents?global_id=SLT2O02430&amp;document_id=5784659">https://geotracker.waterboards.ca.gov/view_documents?global_id=SLT2O02430&amp;document_id=5784659</a>					
<b>Type:</b>			OTHER REPORT / DOCUMENT			
<b>Document Type:</b>	Site Documents			<b>Submitted:</b>		
<b>Document Date:</b>	3/20/1996			<b>Submitted By:</b>	(REGULATOR)	
<b>Size :</b>						
<b>Title:</b>	WELL RESULTS					
<b>Title Link:</b>	<a href="https://geotracker.waterboards.ca.gov/view_documents?global_id=SLT2O02430&amp;document_id=5784624">https://geotracker.waterboards.ca.gov/view_documents?global_id=SLT2O02430&amp;document_id=5784624</a>					
<b>Type:</b>			OTHER REPORT / DOCUMENT			
<b>Document Type:</b>	Site Documents			<b>Submitted:</b>		
<b>Document Date:</b>	3/5/1996			<b>Submitted By:</b>	(REGULATOR)	
<b>Size :</b>						
<b>Title:</b>	REPORT FOR LAB SAMPLES					
<b>Title Link:</b>	<a href="https://geotracker.waterboards.ca.gov/view_documents?global_id=SLT2O02430&amp;document_id=5784621">https://geotracker.waterboards.ca.gov/view_documents?global_id=SLT2O02430&amp;document_id=5784621</a>					
<b>Type:</b>			OTHER REPORT / DOCUMENT			
<b>Document Type:</b>	Site Documents			<b>Submitted:</b>		
<b>Document Date:</b>	1/16/1996			<b>Submitted By:</b>	(REGULATOR)	
<b>Size :</b>						
<b>Title:</b>	WELL RESULTS					

<b>Map Key</b>	<b>Number of Records</b>	<b>Direction</b>	<b>Distance (mi/ft)</b>	<b>Elev/Diff (ft)</b>	<b>Site</b>	<b>DB</b>
<b>Title Link:</b> <b>Type:</b>					<a href="https://geotracker.waterboards.ca.gov/view_documents?global_id=SLT2O02430&amp;document_id=5778768">https://geotracker.waterboards.ca.gov/view_documents?global_id=SLT2O02430&amp;document_id=5778768</a> OTHER REPORT / DOCUMENT	
<b>Document Type:</b> <b>Document Date:</b> <b>Size :</b> <b>Title:</b>	Site Documents 10/30/1995				<b>Submitted:</b> <b>Submitted By:</b> BONNIE LAM (REGULATOR)	
<b>Title Link:</b> <b>Type:</b>					REVIEW OF CASE TO DETERMINE THE NEED FOR ADDITIONAL SOIL AND GROUNDWATER INVESTIGATIONS REMEDIATION AND MONITORING ACTIVITIES PERTAINING TO THE POLLUTION <a href="https://geotracker.waterboards.ca.gov/view_documents?global_id=SLT2O02430&amp;enforcement_id=6266674">https://geotracker.waterboards.ca.gov/view_documents?global_id=SLT2O02430&amp;enforcement_id=6266674</a> STAFF LETTER	
<b>Document Type:</b> <b>Document Date:</b> <b>Size :</b> <b>Title:</b> <b>Title Link:</b>	Monitoring Reports 9/20/1995 13,678 KB				<b>Submitted:</b> <b>Submitted By:</b> (REGULATOR)	
<b>Type:</b>					QUARTERLY MONITORING REPORT - <a href="https://geotracker.waterboards.ca.gov/regulators/deliverable_documents/9392501652/09%2D20%2D95%20Quarterly%20Monitoring%2Epdf">https://geotracker.waterboards.ca.gov/regulators/deliverable_documents/9392501652/09%2D20%2D95%20Quarterly%20Monitoring%2Epdf</a> MONITORING REPORT - QUARTERLY	
<b>Document Type:</b> <b>Document Date:</b> <b>Size :</b> <b>Title:</b>	Site Documents 9/6/1995				<b>Submitted:</b> <b>Submitted By:</b> BONNIE LAM (REGULATOR)	
<b>Title Link:</b> <b>Type:</b>					CITY OF BERKELEY TOXICS PROGRAM - RECEIPT OF LEVINE-FRICKE'S LETTER DATED AUGUST 31, 1995 AND APPROVAL OF REDUCED REPORT FORMAT <a href="https://geotracker.waterboards.ca.gov/view_documents?global_id=SLT2O02430&amp;document_id=5866405">https://geotracker.waterboards.ca.gov/view_documents?global_id=SLT2O02430&amp;document_id=5866405</a> CORRESPONDENCE	
<b>Document Type:</b> <b>Document Date:</b> <b>Size :</b> <b>Title:</b> <b>Title Link:</b> <b>Type:</b>	Site Documents 7/10/1995				<b>Submitted:</b> <b>Submitted By:</b> BONNIE LAM (REGULATOR)	
					CITY OF BERKELEY - RECEIPT OF LEVINE-FICKE'S LETTER DATED JUNE 8, 1995 <a href="https://geotracker.waterboards.ca.gov/view_documents?global_id=SLT2O02430&amp;document_id=5866489">https://geotracker.waterboards.ca.gov/view_documents?global_id=SLT2O02430&amp;document_id=5866489</a> CORRESPONDENCE	
<b>Document Type:</b> <b>Document Date:</b> <b>Size :</b> <b>Title:</b> <b>Title Link:</b>	Monitoring Reports 5/2/1995 23,937 KB				<b>Submitted:</b> <b>Submitted By:</b> (REGULATOR)	
<b>Type:</b>					2NDSA94 - <a href="https://geotracker.waterboards.ca.gov/regulators/deliverable_documents/9908721745/05%2D02%2D95%202ndSA94%2Epdf">https://geotracker.waterboards.ca.gov/regulators/deliverable_documents/9908721745/05%2D02%2D95%202ndSA94%2Epdf</a> MONITORING REPORT - SEMI-ANNUALLY	
<b>Document Type:</b> <b>Document Date:</b> <b>Size :</b> <b>Title:</b> <b>Title Link:</b>	Monitoring Reports 5/2/1995 24,196 KB				<b>Submitted:</b> <b>Submitted By:</b> (REGULATOR)	
<b>Type:</b>					SEMI-ANNUAL GROUNDWATER MONITORING - <a href="https://geotracker.waterboards.ca.gov/regulators/deliverable_documents/8890623331/05%2D02%2D95%20SA%20GW%20Monitoring%2Epdf">https://geotracker.waterboards.ca.gov/regulators/deliverable_documents/8890623331/05%2D02%2D95%20SA%20GW%20Monitoring%2Epdf</a> MONITORING REPORT - SEMI-ANNUALLY	
<b>Document Type:</b> <b>Document Date:</b> <b>Size :</b> <b>Title:</b> <b>Title Link:</b>	Monitoring Reports 9/30/1994 20,680 KB				<b>Submitted:</b> <b>Submitted By:</b> (REGULATOR)	
<b>Type:</b>					1STSA94 - <a href="https://geotracker.waterboards.ca.gov/regulators/deliverable_documents/8835966348/09%2D30%2D94%201stSA94%2Epdf">https://geotracker.waterboards.ca.gov/regulators/deliverable_documents/8835966348/09%2D30%2D94%201stSA94%2Epdf</a> MONITORING REPORT - SEMI-ANNUALLY	
<b>Document Type:</b> <b>Document Date:</b> <b>Size :</b> <b>Title:</b> <b>Title Link:</b> <b>Type:</b>	Site Documents 4/19/1994				<b>Submitted:</b> <b>Submitted By:</b> (REGULATOR)	
					EVALUATION OF POTENTIAL HEALTH RISKS <a href="https://geotracker.waterboards.ca.gov/view_documents?global_id=SLT2O02430&amp;document_id=5784634">https://geotracker.waterboards.ca.gov/view_documents?global_id=SLT2O02430&amp;document_id=5784634</a> OTHER REPORT / DOCUMENT	
<b>Document Type:</b> <b>Document Date:</b> <b>Size :</b> <b>Title:</b>	Monitoring Reports 4/5/1994 21,973 KB				<b>Submitted:</b> <b>Submitted By:</b> (REGULATOR)	
					2NDSA93 -	

<b>Map Key</b>	<b>Number of Records</b>	<b>Direction</b>	<b>Distance (mi/ft)</b>	<b>Elev/Diff (ft)</b>	<b>Site</b>	<b>DB</b>
<b>Title Link:</b>					<a href="https://geotracker.waterboards.ca.gov/regulators/deliverable_documents/2973190128/04%2D05%2D94%202ndSA93%2Epdf">https://geotracker.waterboards.ca.gov/regulators/deliverable_documents/2973190128/04%2D05%2D94%202ndSA93%2Epdf</a>	
<b>Type:</b>					MONITORING REPORT - SEMI-ANNUALLY	
<b>Document Type:</b>	Site Documents				<b>Submitted:</b>	
<b>Document Date:</b>	3/11/1994				<b>Submitted By:</b>	BONNIE LAM (REGULATOR)
<b>Size :</b>						
<b>Title:</b>					CITY OF BERKELEY - REVIEW OF REPORTS AND EXPOSURE ROUTES SELECTED FOR EVALUATION IN THE NOVEMBER 4, 1993 REVISED FOCUSED RISK ASSESSMENT	
<b>Title Link:</b>					<a href="https://geotracker.waterboards.ca.gov/view_documents?global_id=SLT2O02430&amp;enforcement_id=6266657">https://geotracker.waterboards.ca.gov/view_documents?global_id=SLT2O02430&amp;enforcement_id=6266657</a>	
<b>Type:</b>					FILE REVIEW	
<b>Document Type:</b>	Site Documents				<b>Submitted:</b>	
<b>Document Date:</b>	3/7/1994				<b>Submitted By:</b>	(REGULATOR)
<b>Size :</b>						
<b>Title:</b>					RESULTS FOR ADDITIONAL GROUNDWATER INVESTIGATIONS	
<b>Title Link:</b>					<a href="https://geotracker.waterboards.ca.gov/view_documents?global_id=SLT2O02430&amp;document_id=5784622">https://geotracker.waterboards.ca.gov/view_documents?global_id=SLT2O02430&amp;document_id=5784622</a>	
<b>Type:</b>					OTHER REPORT / DOCUMENT	
<b>Document Type:</b>	Site Documents				<b>Submitted:</b>	
<b>Document Date:</b>	12/16/1993				<b>Submitted By:</b>	(REGULATOR)
<b>Size :</b>						
<b>Title:</b>					EXPOSURE ROUTES SELECTED FOR EVALUATION	
<b>Title Link:</b>					<a href="https://geotracker.waterboards.ca.gov/view_documents?global_id=SLT2O02430&amp;document_id=5784682">https://geotracker.waterboards.ca.gov/view_documents?global_id=SLT2O02430&amp;document_id=5784682</a>	
<b>Type:</b>					OTHER REPORT / DOCUMENT	
<b>Document Type:</b>	Site Documents				<b>Submitted:</b>	
<b>Document Date:</b>	12/16/1993				<b>Submitted By:</b>	(REGULATOR)
<b>Size :</b>						
<b>Title:</b>					EXPOSURE ROUTES SELECTED FOR EVALUATION	
<b>Title Link:</b>					<a href="https://geotracker.waterboards.ca.gov/view_documents?global_id=SLT2O02430&amp;document_id=5784681">https://geotracker.waterboards.ca.gov/view_documents?global_id=SLT2O02430&amp;document_id=5784681</a>	
<b>Type:</b>					OTHER REPORT / DOCUMENT	
<b>Document Type:</b>	Site Documents				<b>Submitted:</b>	
<b>Document Date:</b>	12/2/1993				<b>Submitted By:</b>	(REGULATOR)
<b>Size :</b>						
<b>Title:</b>					GROUNDWATER MONITORING WELL PERMITS	
<b>Title Link:</b>					<a href="https://geotracker.waterboards.ca.gov/view_documents?global_id=SLT2O02430&amp;document_id=5784680">https://geotracker.waterboards.ca.gov/view_documents?global_id=SLT2O02430&amp;document_id=5784680</a>	
<b>Type:</b>					OTHER REPORT / DOCUMENT	
<b>Document Type:</b>	Site Documents				<b>Submitted:</b>	
<b>Document Date:</b>	11/10/1993				<b>Submitted By:</b>	(REGULATOR)
<b>Size :</b>						
<b>Title:</b>					REVISED CALCULATIONS	
<b>Title Link:</b>					<a href="https://geotracker.waterboards.ca.gov/view_documents?global_id=SLT2O02430&amp;document_id=5784678">https://geotracker.waterboards.ca.gov/view_documents?global_id=SLT2O02430&amp;document_id=5784678</a>	
<b>Type:</b>					OTHER REPORT / DOCUMENT	
<b>Document Type:</b>	Site Documents				<b>Submitted:</b>	
<b>Document Date:</b>	11/5/1993				<b>Submitted By:</b>	(REGULATOR)
<b>Size :</b>						
<b>Title:</b>					WORK PLAN FOR GROUNDWATER INVESTIGATION	
<b>Title Link:</b>					<a href="https://geotracker.waterboards.ca.gov/view_documents?global_id=SLT2O02430&amp;document_id=5784676">https://geotracker.waterboards.ca.gov/view_documents?global_id=SLT2O02430&amp;document_id=5784676</a>	
<b>Type:</b>					OTHER REPORT / DOCUMENT	
<b>Document Type:</b>	Site Documents				<b>Submitted:</b>	
<b>Document Date:</b>	11/4/1993				<b>Submitted By:</b>	(REGULATOR)
<b>Size :</b>						
<b>Title:</b>					REVISED FOCUSED RISK ASSESSMENT	
<b>Title Link:</b>					<a href="https://geotracker.waterboards.ca.gov/view_documents?global_id=SLT2O02430&amp;document_id=5784675">https://geotracker.waterboards.ca.gov/view_documents?global_id=SLT2O02430&amp;document_id=5784675</a>	
<b>Type:</b>					OTHER REPORT / DOCUMENT	
<b>Document Type:</b>	Site Documents				<b>Submitted:</b>	
<b>Document Date:</b>	10/14/1993				<b>Submitted By:</b>	BONNIE LAM (REGULATOR)
<b>Size :</b>						
<b>Title:</b>					MEETING - OCTOBER 14, 1993	
<b>Title Link:</b>					<a href="https://geotracker.waterboards.ca.gov/view_documents?global_id=SLT2O02430&amp;document_id=5866487">https://geotracker.waterboards.ca.gov/view_documents?global_id=SLT2O02430&amp;document_id=5866487</a>	
<b>Type:</b>					OTHER REPORT / DOCUMENT	
<b>Document Type:</b>	Site Documents				<b>Submitted:</b>	

<b>Map Key</b>	<b>Number of Records</b>	<b>Direction</b>	<b>Distance (mi/ft)</b>	<b>Elev/Diff (ft)</b>	<b>Site</b>	<b>DB</b>
<b>Document Date:</b>	10/6/1993				<b>Submitted By:</b>	BONNIE LAM (REGULATOR)
<b>Size :</b>						
<b>Title:</b>	MEETING - OCTOBER 6, 1993					
<b>Title Link:</b>	<a href="https://geotracker.waterboards.ca.gov/view_documents?global_id=SLT2O02430&amp;document_id=5866519">https://geotracker.waterboards.ca.gov/view_documents?global_id=SLT2O02430&amp;document_id=5866519</a>					
<b>Type:</b>	OTHER REPORT / DOCUMENT					
<b>Document Type:</b>	Monitoring Reports				<b>Submitted:</b>	
<b>Document Date:</b>	9/30/1993				<b>Submitted By:</b>	(REGULATOR)
<b>Size :</b>	15,324 KB					
<b>Title:</b>	3RDQM93 -					
<b>Title Link:</b>	<a href="https://geotracker.waterboards.ca.gov/regulators/deliverable_documents/2462522745/09%2D30%2D93%203rdQM93%2Epdf">https://geotracker.waterboards.ca.gov/regulators/deliverable_documents/2462522745/09%2D30%2D93%203rdQM93%2Epdf</a>					
<b>Type:</b>	MONITORING REPORT - QUARTERLY					
<b>Document Type:</b>	Site Documents				<b>Submitted:</b>	
<b>Document Date:</b>	9/21/1993				<b>Submitted By:</b>	(REGULATOR)
<b>Size :</b>						
<b>Title:</b>	EVALUATION OF THE FEASIBILITY OF GROUNDWATER EXTRACTION					
<b>Title Link:</b>	<a href="https://geotracker.waterboards.ca.gov/view_documents?global_id=SLT2O02430&amp;document_id=5784671">https://geotracker.waterboards.ca.gov/view_documents?global_id=SLT2O02430&amp;document_id=5784671</a>					
<b>Type:</b>	OTHER REPORT / DOCUMENT					
<b>Document Type:</b>	Site Documents				<b>Submitted:</b>	
<b>Document Date:</b>	9/21/1993				<b>Submitted By:</b>	(REGULATOR)
<b>Size :</b>						
<b>Title:</b>	EVALUATION OF FEASIBILITY OF GROUNDWATER					
<b>Title Link:</b>	<a href="https://geotracker.waterboards.ca.gov/view_documents?global_id=SLT2O02430&amp;document_id=5784670">https://geotracker.waterboards.ca.gov/view_documents?global_id=SLT2O02430&amp;document_id=5784670</a>					
<b>Type:</b>	OTHER REPORT / DOCUMENT					
<b>Document Type:</b>	Site Documents				<b>Submitted:</b>	
<b>Document Date:</b>	7/13/1993				<b>Submitted By:</b>	(REGULATOR)
<b>Size :</b>						
<b>Title:</b>	CORRESPONDENCE ABOUT ENVIRONMENTAL CONDITION					
<b>Title Link:</b>	<a href="https://geotracker.waterboards.ca.gov/view_documents?global_id=SLT2O02430&amp;document_id=5784660">https://geotracker.waterboards.ca.gov/view_documents?global_id=SLT2O02430&amp;document_id=5784660</a>					
<b>Type:</b>	CORRESPONDENCE					
<b>Document Type:</b>	Monitoring Reports				<b>Submitted:</b>	
<b>Document Date:</b>	6/30/1993				<b>Submitted By:</b>	(REGULATOR)
<b>Size :</b>	14,756 KB					
<b>Title:</b>	2NDQM93 -					
<b>Title Link:</b>	<a href="https://geotracker.waterboards.ca.gov/regulators/deliverable_documents/5130689859/06%2D28%2D93%202ndqm%2Epdf">https://geotracker.waterboards.ca.gov/regulators/deliverable_documents/5130689859/06%2D28%2D93%202ndqm%2Epdf</a>					
<b>Type:</b>	MONITORING REPORT - QUARTERLY					
<b>Document Type:</b>	Site Documents				<b>Submitted:</b>	
<b>Document Date:</b>	6/29/1993				<b>Submitted By:</b>	BONNIE LAM (REGULATOR)
<b>Size :</b>						
<b>Title:</b>	NOTES - JUNE 29, 1993					
<b>Title Link:</b>	<a href="https://geotracker.waterboards.ca.gov/view_documents?global_id=SLT2O02430&amp;document_id=5866485">https://geotracker.waterboards.ca.gov/view_documents?global_id=SLT2O02430&amp;document_id=5866485</a>					
<b>Type:</b>	OTHER REPORT / DOCUMENT					
<b>Document Type:</b>	Site Documents				<b>Submitted:</b>	
<b>Document Date:</b>	6/17/1993				<b>Submitted By:</b>	(REGULATOR)
<b>Size :</b>						
<b>Title:</b>	ANALYTICAL RESULTS FROM GROUNDWATER MONITORING AND SAMPLING					
<b>Title Link:</b>	<a href="https://geotracker.waterboards.ca.gov/view_documents?global_id=SLT2O02430&amp;document_id=5784653">https://geotracker.waterboards.ca.gov/view_documents?global_id=SLT2O02430&amp;document_id=5784653</a>					
<b>Type:</b>	OTHER REPORT / DOCUMENT					
<b>Document Type:</b>	Monitoring Reports				<b>Submitted:</b>	
<b>Document Date:</b>	3/31/1993				<b>Submitted By:</b>	(REGULATOR)
<b>Size :</b>	12,476 KB					
<b>Title:</b>	1STQM93 -					
<b>Title Link:</b>	<a href="https://geotracker.waterboards.ca.gov/regulators/deliverable_documents/1735030949/03%2D31%2D93%201stQM93%2Epdf">https://geotracker.waterboards.ca.gov/regulators/deliverable_documents/1735030949/03%2D31%2D93%201stQM93%2Epdf</a>					
<b>Type:</b>	MONITORING REPORT - QUARTERLY					
<b>Document Type:</b>	Site Documents				<b>Submitted:</b>	
<b>Document Date:</b>	3/4/1993				<b>Submitted By:</b>	(REGULATOR)
<b>Size :</b>						
<b>Title:</b>	CERCLA PRELIMINARY ASSESSMENT					



<b>Map Key</b>	<b>Number of Records</b>	<b>Direction</b>	<b>Distance (mi/ft)</b>	<b>Elev/Diff (ft)</b>	<b>Site</b>	<b>DB</b>
<b>Title Link:</b>					<a href="https://geotracker.waterboards.ca.gov/view_documents?global_id=SLT2O02430&amp;document_id=5784619">https://geotracker.waterboards.ca.gov/view_documents?global_id=SLT2O02430&amp;document_id=5784619</a>	
<b>Type:</b>					OTHER REPORT / DOCUMENT	
<b>Document Type:</b>	Monitoring Reports				<b>Submitted:</b>	
<b>Document Date:</b>	12/31/1992				<b>Submitted By:</b>	(REGULATOR)
<b>Size :</b>	16,326 KB					
<b>Title:</b>	4THQM92 -					
<b>Title Link:</b>					<a href="https://geotracker.waterboards.ca.gov/regulators/deliverable_documents/9480726480/12%2D31%2D92%204thQM92%2Epdf">https://geotracker.waterboards.ca.gov/regulators/deliverable_documents/9480726480/12%2D31%2D92%204thQM92%2Epdf</a>	
<b>Type:</b>	MONITORING REPORT - QUARTERLY					
<b>Document Type:</b>	Monitoring Reports				<b>Submitted:</b>	
<b>Document Date:</b>	9/30/1992				<b>Submitted By:</b>	(REGULATOR)
<b>Size :</b>	12,188 KB					
<b>Title:</b>	3RDQM92 -					
<b>Title Link:</b>					<a href="https://geotracker.waterboards.ca.gov/regulators/deliverable_documents/8410108804/09%2D30%2D92%203rdQM92%2Epdf">https://geotracker.waterboards.ca.gov/regulators/deliverable_documents/8410108804/09%2D30%2D92%203rdQM92%2Epdf</a>	
<b>Type:</b>	MONITORING REPORT - QUARTERLY					
<b>Document Type:</b>	Site Documents				<b>Submitted:</b>	
<b>Document Date:</b>	9/1/1992				<b>Submitted By:</b>	(REGULATOR)
<b>Size :</b>						
<b>Title:</b>	SOURCE EXCAVATION AND REMOVAL ACTIVITIES					
<b>Title Link:</b>					<a href="https://geotracker.waterboards.ca.gov/view_documents?global_id=SLT2O02430&amp;document_id=5784664">https://geotracker.waterboards.ca.gov/view_documents?global_id=SLT2O02430&amp;document_id=5784664</a>	
<b>Type:</b>	OTHER REPORT / DOCUMENT					
<b>Document Type:</b>	Monitoring Reports				<b>Submitted:</b>	
<b>Document Date:</b>	6/30/1992				<b>Submitted By:</b>	(REGULATOR)
<b>Size :</b>	13,239 KB					
<b>Title:</b>	2NDQM92 -					
<b>Title Link:</b>					<a href="https://geotracker.waterboards.ca.gov/regulators/deliverable_documents/9284835636/06%2D30%2D92%202ndQM92%2Epdf">https://geotracker.waterboards.ca.gov/regulators/deliverable_documents/9284835636/06%2D30%2D92%202ndQM92%2Epdf</a>	
<b>Type:</b>	MONITORING REPORT - QUARTERLY					
<b>Document Type:</b>	Monitoring Reports				<b>Submitted:</b>	
<b>Document Date:</b>	6/30/1992				<b>Submitted By:</b>	(REGULATOR)
<b>Size :</b>	21,529 KB					
<b>Title:</b>	QUARTERLY GW MONITORING REPORT AND RESULTS OF HYDRAULIC TESTS -					
<b>Title Link:</b>					<a href="https://geotracker.waterboards.ca.gov/regulators/deliverable_documents/9095793008/06%2D30%2D92%20Monitoring%20and%20results%2Epdf">https://geotracker.waterboards.ca.gov/regulators/deliverable_documents/9095793008/06%2D30%2D92%20Monitoring%20and%20results%2Epdf</a>	
<b>Type:</b>	MONITORING REPORT - QUARTERLY					
<b>Document Type:</b>	Site Documents				<b>Submitted:</b>	
<b>Document Date:</b>	6/23/1992				<b>Submitted By:</b>	BONNIE LAM (REGULATOR)
<b>Size :</b>						
<b>Title:</b>	REVISED SCHEDULE FOR SUBMITTAL OF SOIL REMEDIATION REPORT - JUNE 23, 1992					
<b>Title Link:</b>					<a href="https://geotracker.waterboards.ca.gov/view_documents?global_id=SLT2O02430&amp;document_id=5866412">https://geotracker.waterboards.ca.gov/view_documents?global_id=SLT2O02430&amp;document_id=5866412</a>	
<b>Type:</b>	CORRESPONDENCE					
<b>Document Type:</b>	Site Documents				<b>Submitted:</b>	
<b>Document Date:</b>	5/6/1992				<b>Submitted By:</b>	BONNIE LAM (REGULATOR)
<b>Size :</b>						
<b>Title:</b>	RESPONSE TO LETTER FROM MS. DENISE JOHNSTON TO MR. PETER FULGONI DATED MAY 4, 1992					
<b>Title Link:</b>					<a href="https://geotracker.waterboards.ca.gov/view_documents?global_id=SLT2O02430&amp;document_id=5866521">https://geotracker.waterboards.ca.gov/view_documents?global_id=SLT2O02430&amp;document_id=5866521</a>	
<b>Type:</b>	CORRESPONDENCE					
<b>Document Type:</b>	Site Documents				<b>Submitted:</b>	
<b>Document Date:</b>	5/4/1992				<b>Submitted By:</b>	BONNIE LAM (REGULATOR)
<b>Size :</b>						
<b>Title:</b>	CITY OF BERKELEY - RECEIPT OF THE MARCH 23, 1992 SITE REMEDIATION PLAN					
<b>Title Link:</b>					<a href="https://geotracker.waterboards.ca.gov/view_documents?global_id=SLT2O02430&amp;enforcement_id=6266690">https://geotracker.waterboards.ca.gov/view_documents?global_id=SLT2O02430&amp;enforcement_id=6266690</a>	
<b>Type:</b>	FILE REVIEW					
<b>Document Type:</b>	Site Documents				<b>Submitted:</b>	
<b>Document Date:</b>	4/30/1992				<b>Submitted By:</b>	BONNIE LAM (REGULATOR)
<b>Size :</b>						
<b>Title:</b>	ADDENDUM TO THE SITE REMEDIAL PLAN DATED MARCH 23, 1992					
<b>Title Link:</b>					<a href="https://geotracker.waterboards.ca.gov/view_documents?global_id=SLT2O02430&amp;document_id=5866406">https://geotracker.waterboards.ca.gov/view_documents?global_id=SLT2O02430&amp;document_id=5866406</a>	
<b>Type:</b>	CORRECTIVE ACTION PLAN / REMEDIAL ACTION PLAN - ADDENDUM					

<b>Map Key</b>	<b>Number of Records</b>	<b>Direction</b>	<b>Distance (mi/ft)</b>	<b>Elev/Diff (ft)</b>	<b>Site</b>	<b>DB</b>
<b>Document Type:</b> <b>Document Date:</b> <b>Size :</b> <b>Title:</b> <b>Title Link:</b> <b>Type:</b>	Site Documents 4/6/1992				<b>Submitted:</b> <b>Submitted By:</b> (REGULATOR)	
					REVISED HEALTH AND SAFETY PLAN <a href="https://geotracker.waterboards.ca.gov/view_documents?global_id=SLT2O02430&amp;document_id=5784630">https://geotracker.waterboards.ca.gov/view_documents?global_id=SLT2O02430&amp;document_id=5784630</a> OTHER REPORT / DOCUMENT	
<b>Document Type:</b> <b>Document Date:</b> <b>Size :</b> <b>Title:</b> <b>Title Link:</b> <b>Type:</b>	Site Documents 4/6/1992				<b>Submitted:</b> <b>Submitted By:</b> (REGULATOR)	
					HEALTH AND SAFETY PLAN <a href="https://geotracker.waterboards.ca.gov/view_documents?global_id=SLT2O02430&amp;document_id=5784631">https://geotracker.waterboards.ca.gov/view_documents?global_id=SLT2O02430&amp;document_id=5784631</a> OTHER REPORT / DOCUMENT	
<b>Document Type:</b> <b>Document Date:</b> <b>Size :</b> <b>Title:</b> <b>Title Link:</b> <b>Type:</b>	Site Documents 4/3/1992				<b>Submitted:</b> <b>Submitted By:</b> BONNIE LAM (REGULATOR)	
					RESPONSE TO COMMENTS ON THE SITE REMEDIAL PLAN DATED MARCH 23, 1992 <a href="https://geotracker.waterboards.ca.gov/view_documents?global_id=SLT2O02430&amp;document_id=5866483">https://geotracker.waterboards.ca.gov/view_documents?global_id=SLT2O02430&amp;document_id=5866483</a> CORRESPONDENCE	
<b>Document Type:</b> <b>Document Date:</b> <b>Size :</b> <b>Title:</b> <b>Title Link:</b> <b>Type:</b>	Site Documents 3/25/1992				<b>Submitted:</b> <b>Submitted By:</b> BONNIE LAM (REGULATOR)	
					SITE REMEDIAL PLAN - MARCH 23, 1992 <a href="https://geotracker.waterboards.ca.gov/view_documents?global_id=SLT2O02430&amp;document_id=5866432">https://geotracker.waterboards.ca.gov/view_documents?global_id=SLT2O02430&amp;document_id=5866432</a> CORRECTIVE ACTION PLAN / REMEDIAL ACTION PLAN	
<b>Document Type:</b> <b>Document Date:</b> <b>Size :</b> <b>Title:</b> <b>Title Link:</b> <b>Type:</b>	Site Documents 3/23/1992				<b>Submitted:</b> <b>Submitted By:</b> (REGULATOR)	
					SITE REMEDIAL PLAN <a href="https://geotracker.waterboards.ca.gov/view_documents?global_id=SLT2O02430&amp;document_id=5784625">https://geotracker.waterboards.ca.gov/view_documents?global_id=SLT2O02430&amp;document_id=5784625</a> OTHER REPORT / DOCUMENT	
<b>Document Type:</b> <b>Document Date:</b> <b>Size :</b> <b>Title:</b> <b>Title Link:</b> <b>Type:</b>	Site Documents 3/19/1992				<b>Submitted:</b> <b>Submitted By:</b> BONNIE LAM (REGULATOR)	
					CITY OF BERKELEY - RECEIPT OF THE JANUARY 7, 1992 RESULTS OF ADDITIONAL SOIL AND GROUNDWATER INVESTIGATIONS <a href="https://geotracker.waterboards.ca.gov/view_documents?global_id=SLT2O02430&amp;enforcement_id=6266675">https://geotracker.waterboards.ca.gov/view_documents?global_id=SLT2O02430&amp;enforcement_id=6266675</a> FILE REVIEW	
<b>Document Type:</b> <b>Document Date:</b> <b>Size :</b> <b>Title:</b> <b>Title Link:</b> <b>Type:</b>	Site Documents 1/7/1992				<b>Submitted:</b> <b>Submitted By:</b> (REGULATOR)	
					SOIL AND GROUNDWATER INVESTIGATION REPORT <a href="https://geotracker.waterboards.ca.gov/view_documents?global_id=SLT2O02430&amp;document_id=5783878">https://geotracker.waterboards.ca.gov/view_documents?global_id=SLT2O02430&amp;document_id=5783878</a> SOIL AND WATER INVESTIGATION REPORT	
<b>Document Type:</b> <b>Document Date:</b> <b>Size :</b> <b>Title:</b> <b>Title Link:</b> <b>Type:</b>	Site Documents 8/27/1991				<b>Submitted:</b> <b>Submitted By:</b> BONNIE LAM (REGULATOR)	
					NOTES, CHEMICAL CONCENTRATIONS IN WELLS, AND GEOLOGIC CROSS SECTIONS <a href="https://geotracker.waterboards.ca.gov/view_documents?global_id=SLT2O02430&amp;document_id=5866413">https://geotracker.waterboards.ca.gov/view_documents?global_id=SLT2O02430&amp;document_id=5866413</a> CONCEPTUAL SITE MODEL	
<b>Document Type:</b> <b>Document Date:</b> <b>Size :</b> <b>Title:</b> <b>Title Link:</b> <b>Type:</b>	Site Documents 6/26/1991				<b>Submitted:</b> <b>Submitted By:</b> (REGULATOR)	
					HAZARDOUS WASTE GENERATOR INSPECTION REPORT <a href="https://geotracker.waterboards.ca.gov/view_documents?global_id=SLT2O02430&amp;document_id=5784656">https://geotracker.waterboards.ca.gov/view_documents?global_id=SLT2O02430&amp;document_id=5784656</a> OTHER REPORT / DOCUMENT	
<b>Document Type:</b> <b>Document Date:</b> <b>Size :</b> <b>Title:</b>	Site Documents 5/22/1991				<b>Submitted:</b> <b>Submitted By:</b> (REGULATOR)	
					PRELIMINARY SOIL AND GROUNDWATER SAMPLING AND PROPOSED WORK PLAN FOR ADDITIONAL	

Map Key	Number of Records	Direction	Distance (mi/ft)	Elev/Diff (ft)	Site	DB
SOIL AND GROUNDWATER INVESTIGATIONS						
<b>Title Link:</b>	https://geotracker.waterboards.ca.gov/view_documents?global_id=SLT2O02430&document_id=5778767					
<b>Type:</b>	SOIL AND WATER INVESTIGATION WORKPLAN					
<b>Document Type:</b>	Site Documents			<b>Submitted:</b>		
<b>Document Date:</b>	10/26/1990			<b>Submitted By:</b>	(REGULATOR)	
<b>Size :</b>						
<b>Title:</b>	HAZARDOUS MATERIALS BILLING FORMS					
<b>Title Link:</b>	https://geotracker.waterboards.ca.gov/view_documents?global_id=SLT2O02430&document_id=5784674					
<b>Type:</b>	OTHER REPORT / DOCUMENT					
<b>Document Type:</b>	Site Documents			<b>Submitted:</b>		
<b>Document Date:</b>	9/14/1990			<b>Submitted By:</b>	BONNIE LAM (REGULATOR)	
<b>Size :</b>						
<b>Title:</b>	SLIC PROGRAM NEW CASE DATA SHEET AND PHASE II SITE ASSESSMENT WORKPLAN					
<b>Title Link:</b>	https://geotracker.waterboards.ca.gov/view_documents?global_id=SLT2O02430&document_id=5866515					
<b>Type:</b>	SOIL AND WATER INVESTIGATION WORKPLAN					
<b>Document Type:</b>	Site Documents			<b>Submitted:</b>		
<b>Document Date:</b>	7/19/1990			<b>Submitted By:</b>	(REGULATOR)	
<b>Size :</b>						
<b>Title:</b>	HAZARDOUS WASTE GENERATOR OFFICIAL INSPECTION REPORTS					
<b>Title Link:</b>	https://geotracker.waterboards.ca.gov/view_documents?global_id=SLT2O02430&document_id=5784684					
<b>Type:</b>	OTHER REPORT / DOCUMENT					
<b>Document Type:</b>	Site Documents			<b>Submitted:</b>		
<b>Document Date:</b>	3/20/1990			<b>Submitted By:</b>	(REGULATOR)	
<b>Size :</b>						
<b>Title:</b>	BUSINESS PLAN FOR COMPLIANCE WITH CA ENVIRONMENTAL LAWS					
<b>Title Link:</b>	https://geotracker.waterboards.ca.gov/view_documents?global_id=SLT2O02430&document_id=5784623					
<b>Type:</b>	OTHER REPORT / DOCUMENT					
<b>Document Type:</b>	Site Documents			<b>Submitted:</b>		
<b>Document Date:</b>	1/1/1990			<b>Submitted By:</b>	(REGULATOR)	
<b>Size :</b>						
<b>Title:</b>	VARIOUS CORRESPONDENCE FROM THE 1980S AND 1990S					
<b>Title Link:</b>	https://geotracker.waterboards.ca.gov/view_documents?global_id=SLT2O02430&document_id=5784679					
<b>Type:</b>	CORRESPONDENCE					
<b>Document Type:</b>	Site Documents			<b>Submitted:</b>		
<b>Document Date:</b>	4/14/1989			<b>Submitted By:</b>	(REGULATOR)	
<b>Size :</b>						
<b>Title:</b>	BUSINESS PLAN					
<b>Title Link:</b>	https://geotracker.waterboards.ca.gov/view_documents?global_id=SLT2O02430&document_id=5784633					
<b>Type:</b>	OTHER REPORT / DOCUMENT					
<b>Document Type:</b>	Site Documents			<b>Submitted:</b>		
<b>Document Date:</b>	10/15/1985			<b>Submitted By:</b>	(REGULATOR)	
<b>Size :</b>						
<b>Title:</b>	UST PERMITS					
<b>Title Link:</b>	https://geotracker.waterboards.ca.gov/view_documents?global_id=SLT2O02430&document_id=5784717					
<b>Type:</b>	OTHER REPORT / DOCUMENT					
<b>Document Type:</b>	Site Documents			<b>Submitted:</b>		
<b>Document Date:</b>	1/1/1985			<b>Submitted By:</b>	(REGULATOR)	
<b>Size :</b>						
<b>Title:</b>	US DEPARTMENT OF LABOR SAFETY PAMPHLET					
<b>Title Link:</b>	https://geotracker.waterboards.ca.gov/view_documents?global_id=SLT2O02430&document_id=5784683					
<b>Type:</b>	OTHER REPORT / DOCUMENT					

**Sites from GeoTracker Search - Cleanup Status History (as of Feb 24, 2020)**

**Status:** Open - Verification Monitoring  
**Date :** 6/2/2016

**Status:** Open - Site Assessment  
**Date :** 3/8/2001

Map Key	Number of Records	Direction	Distance (mi/ft)	Elev/Diff (ft)	Site	DB
---------	-------------------	-----------	------------------	----------------	------	----

Status: Open - Case Begin Date  
Date : 1/1/1999

**Sites from GeoTracker Search - Related Cases (as of Feb 24, 2020)**

Identifier: T0600102142 Address: 2777 9TH ST  
Status: OPEN - VERIFICATION MONITORING City: BERKELEY  
Association: Related Global ID  
Description:  
Project Name: PROEN PRODUCTS  
Project Link: https://geotracker.waterboards.ca.gov/profile\_report?global\_id=T0600102142

<a href="#">74</a>	5 of 7	ESE	0.21 / 1,086.07	45.32 / 14	PROEN PRODUCTS 2777 9TH ST BERKELEY CA 94710	CLEANUP SITES
--------------------	--------	-----	--------------------	---------------	--	------------------

Global ID: T0600102142 Site Facility Type: CLEANUP PROGRAM SITE  
Status: OPEN - VERIFICATION MONITORING County: ALAMEDA  
Status Date: 12/20/2005 Latitude: 37.856036  
Longitude: -122.290361  
Data Source: Cleanup Program Sites from GeoTracker Search; Cleanup Sites from GeoTracker Cleanup Sites Data Download

**Cleanup Sites from GeoTracker Cleanup Sites Data Download - Facilities Detail**

RB Case No: 01-2329 CUF Case: NO  
Local Case No: Case Worker: PF  
Begin Date: 7/8/1998 File Location: Local Agency  
Stop Method: Change Operating Procedures, Other Means  
Lead Agency: SAN FRANCISCO BAY RWQCB (REGION 2)  
Local Agency:  
Potential COC: Gasoline, Trichloroethylene (TCE)  
Potential Media of Concern: Other Groundwater (uses other than drinking water)  
How Discovered: Site Assessment/Site Investigation, Tank Closure  
How Discovered Description:  
Stop Description:  
Calwater Watershed Name: Bay Bridges - Berkeley (203.30)  
DWR GW Subbasin Name: Santa Clara Valley - East Bay Plain (2-009.04)  
Disadvantaged Community:  
Site History:

The Proen Products Company facility operated from approximately 1952 to June 1990, manufacturing fertilizer tablets, lawn sprinklers, and lawn edgers at the Site. The fertilizer process used ingredients including urea. Solvents used for degreasing metal parts included 1,1,1-trichloroethane (1,1,1-TCA, reportedly used from 1982 to 1990) and trichloroethene (TCE, reportedly used before 1982). Carbon tetrachloride was reportedly used for degreasing during the earlier years of the facility's operation. Additional chemicals used at the facility reportedly included isopropanol, petroleum naphtha, dipping enamels, copper sulfate, Hampene 200 (EDTA), manganese sulfate, zinc sulfate, and Houghto-Safe 620 (ethylene glycol). Soil and groundwater investigations conducted in 1990 and 1991 revealed that elevated concentrations of VOCs were present in collected soil samples. The highest concentrations of VOCs and TPH-g and BTEX were detected in the hand augered boring SB -1 near the sump:TCE up to 2.2 mg/kg in soil and up to 230 mg/l in GW sample. Five MWs installed along the site perimeter (corner of 9th and Grayson St) in August 1990 to monitor the VOCs plume; additional eight wells installed in 1992. The highest concentrations of TCE was detected in MW-2 located downgradient from the Site. 1.4 mg/l of TCE (April 1991). Add site investigation and removal of the sump, soil excavation and removal of approx.. 1,130 tons in May 1992; TCE was detected in soil up to 17 mg/kg and in water up to 230 mg/l. After the cleanup TCE concentrations were reduced to 0.68 mg/kg and 0.068 mg/l.

**Cleanup Sites from GeoTracker Cleanup Sites Data Download - Regulatory Acitivity**

Action Type: ENFORCEMENT  
Date : 2019-02-05 00:00:00  
Action: Staff Letter  
  
Action Type: ENFORCEMENT  
Date : 2013-06-12 00:00:00  
Action: Referral to Regional Board  
  
Action Type: ENFORCEMENT  
Date : 2008-09-19 00:00:00

<b>Map Key</b>	<b>Number of Records</b>	<b>Direction</b>	<b>Distance (mi/ft)</b>	<b>Elev/Diff (ft)</b>	<b>Site</b>	<b>DB</b>
<b>Action:</b>		Site Visit / Inspection / Sampling				
<b>Action Type:</b>		ENFORCEMENT				
<b>Date :</b>		2007-04-25 00:00:00				
<b>Action:</b>		Technical Correspondence / Assistance / Other				
<b>Action Type:</b>		RESPONSE				
<b>Date :</b>		2000-09-01 00:00:00				
<b>Action:</b>		Monitoring Report - Semi-Annually				
<b>Action Type:</b>		RESPONSE				
<b>Date :</b>		2000-02-28 00:00:00				
<b>Action:</b>		Monitoring Report - Semi-Annually				
<b>Action Type:</b>		RESPONSE				
<b>Date :</b>		1999-10-25 00:00:00				
<b>Action:</b>		Monitoring Report - Semi-Annually				
<b>Action Type:</b>		Other				
<b>Date :</b>		1998-07-18 00:00:00				
<b>Action:</b>		Leak Stopped				
<b>Action Type:</b>		Other				
<b>Date :</b>		1998-07-18 00:00:00				
<b>Action:</b>		Leak Discovery				
<b>Action Type:</b>		Other				
<b>Date :</b>		1998-07-08 00:00:00				
<b>Action:</b>		Leak Reported				
<b>Action Type:</b>		RESPONSE				
<b>Date :</b>		1998-05-04 00:00:00				
<b>Action:</b>		Correspondence				
<b>Action Type:</b>		RESPONSE				
<b>Date :</b>		1998-04-20 00:00:00				
<b>Action:</b>		Monitoring Report - Semi-Annually				
<b>Action Type:</b>		REMEDIATION				
<b>Date :</b>		1992-03-05 00:00:00				
<b>Action:</b>		Excavation				

**Cleanup Sites from GeoTracker Cleanup Sites Data Download - Status History**

<b>Status:</b>	Open - Verification Monitoring
<b>Status Date:</b>	2005-12-20 00:00:00
<b>Status:</b>	Open - Site Assessment
<b>Status Date:</b>	1998-07-08 00:00:00
<b>Status:</b>	Open - Case Begin Date
<b>Status Date:</b>	1998-07-08 00:00:00

**Cleanup Sites from GeoTracker Cleanup Sites Data Download - Regulatory Contacts**

<b>Contact Type:</b>	Regional Board Caseworker	<b>Address:</b>	1515 CLAY ST SUITE 1400
<b>Contact Name:</b>	PHYLLIS FLACK	<b>City:</b>	OAKLAND
<b>Phone No:</b>			
<b>Organization Name:</b>	SAN FRANCISCO BAY RWQCB (REGION 2)		
<b>Email:</b>	phyllis.flack@waterboards.ca.gov		

**Cleanup Program Sites from GeoTracker Search - Regulatory Profile (as of Feb 24, 2020)**

<b>Project Status:</b>	<b>WDR Place Type:</b>
<b>CUF Claim:</b>	<b>WDR File:</b>

Map Key	Number of Records	Direction	Distance (mi/ft)	Elev/Diff (ft)	Site	DB
---------	-------------------	-----------	------------------	----------------	------	----

**CUF Priority Assign:**  
**CUF Amount Paid:**  
**Facility Type:**  
**User Defined Beneficial Use:**  
**Designated Beneficial Use:** MUN, AGR, IND, PROC  
**Designated Beneficial Use Desc:** Municipal and Domestic Supply, Agricultural Supply, Industrial Service Supply, Industrial Process Supply  
**Project Oversight Agencies:**  
**Report Link:** [https://geotracker.waterboards.ca.gov/profile\\_report?global\\_id=T0600102142](https://geotracker.waterboards.ca.gov/profile_report?global_id=T0600102142)  
**Cleanup Status Detail:** OPEN - VERIFICATION MONITORING AS OF 12/20/2005  
**Cleanup History Link:** [https://geotracker.waterboards.ca.gov/profile\\_report\\_include?global\\_id=T0600102142&tabname=regulatoryhistory](https://geotracker.waterboards.ca.gov/profile_report_include?global_id=T0600102142&tabname=regulatoryhistory)  
**Potential COC:** GASOLINE, TRICHLOROETHYLENE (TCE)  
**Potential Media of Concern:** OTHER GROUNDWATER (USES OTHER THAN DRINKING WATER)  
**GW Monitoring Freq:**  
**DWR GW Sub Basin:** Santa Clara Valley - East Bay Plain (2-009.04)  
**Calwater Watershed Name:** Bay Bridges - Berkeley (203.30)  
**Post Closure Site Management:**  
**Future Land Use:**  
**Cleanup Oversight Agencies:** SAN FRANCISCO BAY RWQCB (REGION 2) (LEAD) - CASE #: 01-2329  
 CASEWORKER: PHYLLIS FLACK  
 BERKELEY, CITY OF - CASE #: 01-2329

**Site History:**

The Proen Products Company facility operated from approximately 1952 to June 1990, manufacturing fertilizer tablets, lawn sprinklers, and lawn edgers at the Site. The fertilizer process used ingredients including urea. Solvents used for degreasing metal parts included 1,1,1-trichloroethane (1,1,1-TCA, reportedly used from 1982 to 1990) and trichloroethene (TCE, reportedly used before 1982). Carbon tetrachloride was reportedly used for degreasing during the earlier years of the facility's operation. Additional chemicals used at the facility reportedly included isopropanol, petroleum naphtha, dipping enamels, copper sulfate, Hampene 200 (EDTA), manganese sulfate, zinc sulfate, and Houghto-Safe 620 (ethylene glycol).

Soil and groundwater investigations conducted in 1990 and 1991 revealed that elevated concentrations of VOCs were present in collected soil samples. The highest concentrations of VOCs and TPH-g and BTEX were detected in the hand augered boring SB -1 near the sump:TCE up to 2.2 mg/kg in soil and up to 230 mg/l in GW sample. Five MWs installed along the site perimeter (corner of 9th and Grayson St) in August 1990 to monitor the VOCs plume; additional eight wells installed in 1992. The highest concentrations of TCE was detected in MW-2 located downgradient from the Site. 1.4 mg/l of TCE (April 1991). Add site investigation and removal of the sump, soil excavation and removal of approx. 1,130 tons in May 1992; TCE was detected in soil up to 17 mg/kg and in water up to 230 mg/l. After the cleanup TCE concentrations were reduced to 0.68 mg/kg and 0.068 mg/l.

**Sites from GeoTracker Search - Cleanup Action Report (as of Feb 24, 2020)**

**Action Type:** EXCAVATION  
**Phase:** Soil  
**Description:** Excavated and hauled to class I landfill, Beatty Nevada  
**Contaminant Mass Removed:**  
**Begin Date:** 3/5/1992  
**End Date:** 3/7/1992

**Sites from GeoTracker Search - Regulatory Activities (as of Feb 24, 2020)**

**Action Type:** Other Regulatory Actions  
**Action Date:** 2/5/2019  
**Received Issue Date:** 2/5/2019  
**Action:** Staff Letter  
**Doc Link:** [https://geotracker.waterboards.ca.gov/view\\_documents?global\\_id=T0600102142&enforcement\\_id=6384523&temptable=ENFORCEMENT](https://geotracker.waterboards.ca.gov/view_documents?global_id=T0600102142&enforcement_id=6384523&temptable=ENFORCEMENT)

**Title Description Comments:**

Correspondence regarding status of site

**Action Type:** Referral to Other Agency  
**Action Date:** 6/12/2013  
**Received Issue Date:** 6/12/2013  
**Action:** Referral to Regional Board  
**Doc Link:** [https://geotracker.waterboards.ca.gov/view\\_documents?global\\_id=T0600102142&enforcement\\_id=6164112&temptable=ENFORCEMENT](https://geotracker.waterboards.ca.gov/view_documents?global_id=T0600102142&enforcement_id=6164112&temptable=ENFORCEMENT)

**Title Description Comments:**

Notice of Case Transfer

**Action Type:** Other Regulatory Actions

<b>Map Key</b>	<b>Number of Records</b>	<b>Direction</b>	<b>Distance (mi/ft)</b>	<b>Elev/Diff (ft)</b>	<b>Site</b>	<b>DB</b>
<b>Action Date:</b>		9/19/2008				
<b>Received Issue Date:</b>		9/19/2008				
<b>Action:</b>		Site Visit / Inspection / Sampling				
<b>Doc Link:</b>		<a href="https://geotracker.waterboards.ca.gov/view_documents?global_id=T0600102142&amp;enforcement_id=5988473&amp;temptable=ENFORCEMENT">https://geotracker.waterboards.ca.gov/view_documents?global_id=T0600102142&amp;enforcement_id=5988473&amp;temptable=ENFORCEMENT</a>				
<b>Title Description Comments:</b>						
Annual Groundwater Monitoring Report - March 2008						
<b>Action Type:</b>		Other Regulatory Actions				
<b>Action Date:</b>		4/25/2007				
<b>Received Issue Date:</b>		4/25/2007				
<b>Action:</b>		Technical Correspondence / Assistance / Other				
<b>Doc Link:</b>						
<b>Title Description Comments:</b>						
Conditional approval for modified monitoring program						
<b>Action Type:</b>		Response Requested - Reports				
<b>Action Date:</b>		9/1/2000				
<b>Received Issue Date:</b>		9/1/2000				
<b>Action:</b>		Monitoring Report - Semi-Annually				
<b>Doc Link:</b>		<a href="https://geotracker.waterboards.ca.gov/view_documents_all?global_id=T0600102142&amp;doc_id=5865899">https://geotracker.waterboards.ca.gov/view_documents_all?global_id=T0600102142&amp;doc_id=5865899</a>				
<b>Title Description Comments:</b>						
Groundwater Analytical Results of the March 7, 2000 Semiannual Sampling Event						
<b>Action Type:</b>		Response Requested - Reports				
<b>Action Date:</b>		2/28/2000				
<b>Received Issue Date:</b>		2/28/2000				
<b>Action:</b>		Monitoring Report - Semi-Annually				
<b>Doc Link:</b>		<a href="https://geotracker.waterboards.ca.gov/view_documents_all?global_id=T0600102142&amp;doc_id=5865898">https://geotracker.waterboards.ca.gov/view_documents_all?global_id=T0600102142&amp;doc_id=5865898</a>				
<b>Title Description Comments:</b>						
Groundwater Analytical Results of the September 20, 1999 Semiannual Sampling Event						
<b>Action Type:</b>		Response Requested - Reports				
<b>Action Date:</b>		10/25/1999				
<b>Received Issue Date:</b>		10/25/1999				
<b>Action:</b>		Monitoring Report - Semi-Annually				
<b>Doc Link:</b>		<a href="https://geotracker.waterboards.ca.gov/view_documents_all?global_id=T0600102142&amp;doc_id=5865897">https://geotracker.waterboards.ca.gov/view_documents_all?global_id=T0600102142&amp;doc_id=5865897</a>				
<b>Title Description Comments:</b>						
Groundwater Analytical Results of the March 15, 1999 Semiannual Sampling Event						
<b>Action Type:</b>		Leak Action				
<b>Action Date:</b>		7/18/1998				
<b>Received Issue Date:</b>						
<b>Action:</b>		Leak Stopped				
<b>Doc Link:</b>						
<b>Title Description Comments:</b>						
<b>Action Type:</b>		Leak Action				
<b>Action Date:</b>		7/18/1998				
<b>Received Issue Date:</b>						
<b>Action:</b>		Leak Discovery				
<b>Doc Link:</b>						
<b>Title Description Comments:</b>						
<b>Action Type:</b>		Leak Action				
<b>Action Date:</b>		7/8/1998				
<b>Received Issue Date:</b>						
<b>Action:</b>		Leak Reported				

Map Key	Number of Records	Direction	Distance (mi/ft)	Elev/Diff (ft)	Site	DB
---------	-------------------	-----------	------------------	----------------	------	----

**Doc Link:**  
**Title Description Comments:**

**Action Type:** Response Requested - Other  
**Action Date:** 5/4/1998  
**Received Issue Date:** 5/4/1998  
**Action:** Correspondence  
**Doc Link:** [https://geotracker.waterboards.ca.gov/view\\_documents\\_all?global\\_id=T0600102142&doc\\_id=5865900](https://geotracker.waterboards.ca.gov/view_documents_all?global_id=T0600102142&doc_id=5865900)  
**Title Description Comments:**

City of Berkeley - Review of the Groundwater Monitoring Report Dated April 17, 1998

**Action Type:** Response Requested - Reports  
**Action Date:** 4/20/1998  
**Received Issue Date:** 4/20/1998  
**Action:** Monitoring Report - Semi-Annually  
**Doc Link:** [https://geotracker.waterboards.ca.gov/view\\_documents\\_all?global\\_id=T0600102142&doc\\_id=5865894](https://geotracker.waterboards.ca.gov/view_documents_all?global_id=T0600102142&doc_id=5865894)  
**Title Description Comments:**

Groundwater Analytical Results for the Period January 1 Through June 30, 1998

**Action Type:** Cleanup Action  
**Action Date:** 3/5/1992  
**Received Issue Date:**  
**Action:** Excavation  
**Doc Link:**  
**Title Description Comments:**

Excavated and hauled to class I landfill, Beatty Nevada

**Sites from GeoTracker Search - Documents (as of Feb 24, 2020)**

**Document Type:** Site Documents  
**Document Date:** 4/17/2020\*  
**Size :** 3,563 KB  
**Title:** 2020-04 VI EVAL RPT  
**Title Link:** [https://geotracker.waterboards.ca.gov/esi/uploads/geo\\_report/7607439517/T0600102142.PDF](https://geotracker.waterboards.ca.gov/esi/uploads/geo_report/7607439517/T0600102142.PDF)  
**Type:** REQUEST FOR CLOSURE  
**Submitted:**  
**Submitted By:** FARALLON CONSULTING (AUTH\_RP)

**Document Type:** Site Documents  
**Document Date:** 8/22/2019\*  
**Size :** 213 KB  
**Title:** WASTE DISPOSAL MANIFEST\_8-12-2019 GW ASSESSMENT  
**Title Link:** [https://geotracker.waterboards.ca.gov/esi/uploads/geo\\_report/8639245092/T0600102142.PDF](https://geotracker.waterboards.ca.gov/esi/uploads/geo_report/8639245092/T0600102142.PDF)  
**Type:** OTHER REPORT / DOCUMENT  
**Submitted:**  
**Submitted By:** RICHARD S. MAKDISI (AUTH\_RP)

**Document Type:** Monitoring Reports  
**Document Date:** 8/12/2019\*  
**Size :** 31,225 KB  
**Title:** REPORT GW ASSESSMENT AUG 12, 2019  
**Title Link:** [https://geotracker.waterboards.ca.gov/esi/uploads/geo\\_report/2000154972/T0600102142.PDF](https://geotracker.waterboards.ca.gov/esi/uploads/geo_report/2000154972/T0600102142.PDF)  
**Type:** MONITORING REPORT - OTHER  
**Submitted:**  
**Submitted By:** RICHARD S. MAKDISI (AUTH\_RP)

**Document Type:** Site Documents  
**Document Date:** 2/5/2019  
**Size :**  
**Title:** CORRESPONDENCE REGARDING STATUS OF SITE  
**Title Link:** [https://geotracker.waterboards.ca.gov/view\\_documents?global\\_id=T0600102142&enforcement\\_id=6384523](https://geotracker.waterboards.ca.gov/view_documents?global_id=T0600102142&enforcement_id=6384523)  
**Type:** STAFF LETTER  
**Submitted:**  
**Submitted By:** NATHAN KING (REGULATOR)

**Document Type:** Site Documents  
**Document Date:** 6/12/2013  
**Size :**  
**Title:** NOTICE OF CASE TRANSFER  
**Title Link:** [https://geotracker.waterboards.ca.gov/view\\_documents?global\\_id=T0600102142&enforcement\\_id=6164112](https://geotracker.waterboards.ca.gov/view_documents?global_id=T0600102142&enforcement_id=6164112)  
**Submitted:**  
**Submitted By:** (REGULATOR)





Map Key	Number of Records	Direction	Distance (mi/ft)	Elev/Diff (ft)	Site	DB
<b>Association:</b>		Related Global ID				
<b>Description:</b>						
<b>Project Name:</b>		PROEN PRODUCTS COMPANY				
<b>Project Link:</b>		<a href="https://geotracker.waterboards.ca.gov/profile_report?global_id=SLT2O02430">https://geotracker.waterboards.ca.gov/profile_report?global_id=SLT2O02430</a>				

<a href="#">74</a>	6 of 7	ESE	0.21 / 1,086.07	45.32 / 14	GERMAIN'S 2777-9TH ST. BERKELEY CA 94710	SEMS ARCHIVE
<b>Site ID:</b>		0904137		<b>FIPS Code:</b>		06001
<b>EPA ID:</b>		CAD981377005		<b>Cong District:</b>		08
<b>Superfund Alt Agmt:</b>		No		<b>Region:</b>		09
<b>Federal Facility:</b>		No		<b>County:</b>		ALAMEDA
<b>FF Docket:</b>		N				
<b>NPL:</b>		Not on the NPL				
<b>Non NPL Status:</b>		NFRAP-Site does not qualify for the NPL based on existing information				

**Action Information**

<b>Operable Units:</b>	00	<b>Start Actual:</b>	09/12/1991
<b>Action Code:</b>	DS	<b>Finish Actual:</b>	09/12/1991
<b>Action Name:</b>	DISCVRY	<b>Qual:</b>	
<b>SEQ:</b>	1	<b>Curr Action Lead:</b>	EPA Perf
<b>Operable Units:</b>	00	<b>Start Actual:</b>	
<b>Action Code:</b>	VS	<b>Finish Actual:</b>	04/26/1993
<b>Action Name:</b>	ARCH SITE	<b>Qual:</b>	
<b>SEQ:</b>	1	<b>Curr Action Lead:</b>	EPA Perf In-Hse
<b>Operable Units:</b>	00	<b>Start Actual:</b>	
<b>Action Code:</b>	PA	<b>Finish Actual:</b>	04/26/1993
<b>Action Name:</b>	PA	<b>Qual:</b>	N
<b>SEQ:</b>	1	<b>Curr Action Lead:</b>	EPA Perf

<a href="#">74</a>	7 of 7	ESE	0.21 / 1,086.07	45.32 / 14	PROEN PRODUCTS COMPANY 2777-9TH STREET BERKELEY CA 94710	EMISSIONS
--------------------	--------	-----	--------------------	---------------	--	-----------

**1987 Criteria Data**

<b>Facility ID:</b>	366	<b>CERR Code:</b>	
<b>Facility SIC Code:</b>	7216	<b>TOGT:</b>	9
<b>CO:</b>	1	<b>ROGT:</b>	.86184
<b>Air Basin:</b>	SF	<b>COT:</b>	
<b>District:</b>	BA	<b>NOXT:</b>	
<b>COID:</b>	ALA	<b>SOXT:</b>	
<b>DISN:</b>	BAY AREA AQMD	<b>PMT:</b>	
<b>CHAPIS:</b>		<b>PM10T:</b>	

**1987 Toxic Data**

<b>Facility ID:</b>	366	<b>COID:</b>	ALA
<b>Facility SIC Code:</b>	7216	<b>DISN:</b>	BAY AREA AQMD
<b>CO:</b>	1	<b>CHAPIS:</b>	
<b>Air Basin:</b>	SF	<b>CERR Code:</b>	
<b>District:</b>	BA		
<b>TS:</b>			
<b>Health Risk Asmt:</b>			
<b>Non-Cancer Chronic Haz Ind:</b>			
<b>Non-Cancer Acute Haz Ind:</b>			

Map Key	Number of Records	Direction	Distance (mi/ft)	Elev/Diff (ft)	Site	DB
<a href="#">75</a>	1 of 1	E	0.21 / 1,093.24	48.25 / 17	WISE AUTO REPAIR 2712 Tenth ST CA	BERKELEY CUPA

Facility ID: FA0000948

**Additional Information**

**Program Element:** SW02 - STORMWATER  
**Billing Status:** 02 - INACTIVE, NON-BILLABLE  
**Owner:** Wais Saboory  
**City:** BERKELEY  
**Postal Address:** 2323 San Pablo Avenue  
**Postal Address 2:**  
**Postal State:** CA  
**Postal Zip:** 94702

**Program Element:** 4400 - HAZ WASTE GENERATOR  
**Billing Status:** 02 - INACTIVE, NON-BILLABLE  
**Owner:** Wais Saboory  
**City:** BERKELEY  
**Postal Address:** 2323 San Pablo Avenue  
**Postal Address 2:**  
**Postal State:** CA  
**Postal Zip:** 94702

**Program Element:** 4200 - HMBP  
**Billing Status:** 02 - INACTIVE, NON-BILLABLE  
**Owner:** Wais Saboory  
**City:** BERKELEY  
**Postal Address:** 2323 San Pablo Avenue  
**Postal Address 2:**  
**Postal State:** CA  
**Postal Zip:** 94702

<a href="#">76</a>	1 of 1	SE	0.21 / 1,105.87	34.93 / 3	CHRONICLE DEPOT 2817 7TH ST BERKELEY CA 94704	LUST
--------------------	--------	----	-----------------	-----------	---	------

**Global ID:** T0600100362  
**Status:** COMPLETED - CASE CLOSED  
**Status Date:** 1/1/1999  
**Case Type:** LUST CLEANUP SITE  
**Date Source:** LUST Cleanup Sites from GeoTracker Search; LUST Cleanup Sites from GeoTracker Cleanup Sites Data Download  
**County:** ALAMEDA  
**Latitude:** 37.85462  
**Longitude:** -122.291902

**LUST Cleanup Sites from GeoTracker Cleanup Sites Data Download - Facilities Detail**

**RB Case No:** 01-0396  
**Local Case No:** 01-0396  
**Begin Date:** 4/23/1985  
**Lead Agency:** SAN FRANCISCO BAY RWQCB (REGION 2)  
**Local Agency:** BERKELEY, CITY OF  
**CUF Case:** NO  
**Potential Media of Concern:** Under Investigation  
**How Discovered Description:**  
**Calwater Watershed Name:** Bay Bridges - Berkeley (203.30)  
**DWR GW Subbasin Name:** Santa Clara Valley - East Bay Plain (2-009.04)  
**Disadvantaged Community:**  
**Site History:**  
**Potential COC:** Gasoline  
**How Discovered:** Tank Closure  
**Stop Method:**  
**Stop Description:**  
**Case Worker:** UUU  
**File Location:**

**Regulatory Activity**

**Action Type:** Other  
**Date :** 4/23/1985  
**Action:** Leak Reported  
**Action Type:** Other  
**Date :** 4/23/1985  
**Action:** Leak Stopped  
**Action Type:** Other  
**Date :** 4/23/1985  
**Action:** Leak Discovery

Map Key	Number of Records	Direction	Distance (mi/ft)	Elev/Diff (ft)	Site	DB
---------	-------------------	-----------	------------------	----------------	------	----

**Regulatory Contacts**

<b>Contact Type:</b>	Local Agency Caseworker	<b>Address:</b>	2118 MILVIA STREET 3RD FLOOR
<b>Contact Name:</b>	GEOFFERY FIEDLER	<b>Email:</b>	gfiedler@ci.berkeley.ca.us
<b>City:</b>	BERKELEY	<b>Phone No:</b>	
<b>Organization Name:</b>	BERKELEY, CITY OF		
<b>Contact Type:</b>	Regional Board Caseworker	<b>Address:</b>	1515 CLAY ST SUITE 1400
<b>Contact Name:</b>	Regional Water Board	<b>Email:</b>	
<b>City:</b>	OAKLAND	<b>Phone No:</b>	
<b>Organization Name:</b>	SAN FRANCISCO BAY RWQCB (REGION 2)		

**Status History**

<b>Status:</b>	Completed - Case Closed
<b>Status Date:</b>	1/1/1999
<b>Status:</b>	Open - Site Assessment
<b>Status Date:</b>	2/27/1996
<b>Status:</b>	Open - Case Begin Date
<b>Status Date:</b>	4/23/1985

**LUST Sites from GeoTracker Search - Regulatory Profile (as of Feb 24, 2020)**

<b>Site Facility Name:</b>	CHRONICLE DEPOT	<b>Potential COC:</b>	GASOLINE
<b>Site Facility Type:</b>	LUST CLEANUP SITE	<b>Facility Type:</b>	
<b>Cleanup Status:</b>	COMPLETED - CASE CLOSED	<b>Composting Method:</b>	
<b>Project Status:</b>		<b>Address:</b>	2817 7TH ST
<b>WDR Place Type:</b>		<b>City:</b>	BERKELEY
<b>WDR File:</b>		<b>Zip:</b>	94704
<b>WDR Order:</b>		<b>County:</b>	ALAMEDA
<b>CUF Priority Assig:</b>		<b>CUF Claim:</b>	
<b>CUF Amount Paid:</b>			
<b>File Location:</b>			
<b>Designated Beneficial Use:</b>	MUN, AGR, IND, PROC		
<b>Project Oversight Agencies:</b>			
<b>Report Link:</b>	<a href="https://geotracker.waterboards.ca.gov/profile_report?global_id=T0600100362">https://geotracker.waterboards.ca.gov/profile_report?global_id=T0600100362</a>		
<b>Cleanup Status Detail:</b>	COMPLETED - CASE CLOSED AS OF 1/1/1999		
<b>Cleanup History Link:</b>	<a href="https://geotracker.waterboards.ca.gov/profile_report_include?global_id=T0600100362&amp;tabname=regulatoryhistory">https://geotracker.waterboards.ca.gov/profile_report_include?global_id=T0600100362&amp;tabname=regulatoryhistory</a>		
<b>Potential Media of Concern:</b>	UNDER INVESTIGATION		
<b>User Defined Beneficial Use:</b>			
<b>DWR GW Sub Basin:</b>	Santa Clara Valley - East Bay Plain (2-009.04)		
<b>Calwater Watershed Name:</b>	Bay Bridges - Berkeley (203.30)		
<b>Post Closure Site Management:</b>			
<b>Future Land Use:</b>			
<b>Cleanup Oversight Agencies:</b>	SAN FRANCISCO BAY RWQCB (REGION 2) (LEAD) - CASE #: 01-0396 CASEWORKER: Regional Water Board BERKELEY, CITY OF - CASE #: 01-0396 CASEWORKER: GEOFFERY FIEDLER		
<b>Gndwater Monitoring Freque:</b>			
<b>Designated Beneficial Use Desc:</b>	Municipal and Domestic Supply, Agricultural Supply, Industrial Service Supply, Industrial Process Supply		
<b>Site History:</b>			

No site history available

**LUST Sites from GeoTracker Search - Cleanup Status History (as of Feb 24, 2020)**

<b>Status:</b>	Completed - Case Closed
<b>Date :</b>	1/1/1999
<b>Status:</b>	Open - Site Assessment
<b>Date :</b>	2/27/1996

Map Key	Number of Records	Direction	Distance (mi/ft)	Elev/Diff (ft)	Site	DB
---------	-------------------	-----------	------------------	----------------	------	----

Status: Open - Case Begin Date  
Date : 4/23/1985

**LUST Sites from GeoTracker Search - Regulatory Activities (as of Feb 24, 2020)**

Action Type: Leak Action  
Action Date: 4/23/1985  
Received Issue Date:  
Action: Leak Discovery  
Doc Link:  
Title Description Comments:

Action Type: Leak Action  
Action Date: 4/23/1985  
Received Issue Date:  
Action: Leak Stopped  
Doc Link:  
Title Description Comments:

Action Type: Leak Action  
Action Date: 4/23/1985  
Received Issue Date:  
Action: Leak Reported  
Doc Link:  
Title Description Comments:

<a href="#">77</a>	1 of 1	SE	0.21 / 1,110.43	32.10 / 0	HEINZ/GRAYSON PLUME 7TH STREET AND GRAYSON STREET BERKELEY CA 94710	ENVIROSTOR
--------------------	--------	----	-----------------	-----------	---	------------

<b>Estor/EPA ID:</b>	60000399	<b>Assembly District:</b>	15
<b>Site Code:</b>		<b>Senate District:</b>	09
<b>Nat Priority List:</b>	NO	<b>Permit Renewal Lead:</b>	
<b>APN:</b>	53-1655-2-2, 53-1655-3-15, 53-1655-8, 53-1655-9	<b>Public Partici Spclst:</b>	
<b>Census Tract:</b>	6001422000	<b>Project Manager:</b>	
<b>Site Type:</b>	STATE RESPONSE OR NPL	<b>County:</b>	ALAMEDA
<b>Address Description:</b>	7TH STREET AND GRAYSON STREET	<b>Latitude:</b>	37.853889443318
<b>Office:</b>	CLEANUP BERKELEY	<b>Longitude:</b>	-122.293226303315
<b>Special Program:</b>		<b>Acres:</b>	15.1 ACRES
<b>Funding:</b>	RESPONSIBLE PARTY	<b>Supervisor:</b>	
<b>Cleanup Status:</b>	REFER: RWQCB AS OF 6/27/2007		
<b>Cleanup Oversight Agencies:</b>	BERKELEY, CITY OF;DTSC - SITE CLEANUP PROGRAM - LEAD AGENCY;RWQCB 2 - SAN FRANCISCO BAY		
<b>School District:</b>			
<b>Past Use that Caused Contam:</b>	UNKNOWN		
<b>Potential Media Affected:</b>	OTHER GROUNDWATER AFFECTED (USES OTHER THAN DRINKING WATER), SOIL		
<b>Potential Contamin of Concern:</b>			

METALS, POLYCHLORINATED BIPHENYLS (PCBS), VOLATILE ORGANICS (8260B VOCS)

**Site History:**

The Hall-Scott Motor Car Company began manufacturing automobiles at the Berkeley Industrial Court/Temescal Business Center property in 1910. This same company overhauled and rebuilt large marine engines at the property during World War II in support of the war effort. Limited information is available regarding site uses between 1945 and 1967. In 1967, Airco purchased the property for storage of old equipment, spent dolomite, and neutralized chemical metal etching waste prior to disposal. In 1978, the site was divided into two properties: 2850 7th Street and 729 Heinz Avenue. The Berkeley Industrial Court, a multi-tenant rental complex, currently occupies the 729 Heinz Avenue property. The Temescal Business Center, a multi-tenant industrial complex, currently occupies the 2850 7th Street property.

From 1968 to 1990, solvent-based adhesives were manufactured at the National Starch and Chemical Company's 742 Grayson Street facility using toluene, hexane, acetone, and 1,1,1-TCA. Beginning in 1980, water-based adhesive was manufactured at the 800 Grayson Street property, which was previously used as a lumber distribution warehouse.

<i>Map Key</i>	<i>Number of Records</i>	<i>Direction</i>	<i>Distance (mi/ft)</i>	<i>Elev/Diff (ft)</i>	<i>Site</i>	<i>DB</i>
----------------	--------------------------	------------------	-------------------------	-----------------------	-------------	-----------

The source of contaminants in groundwater beneath the sites has not been determined.

**Status:** REFER: RWQCB  
**A2 Program Type:** STATE RESPONSE  
**CalEnviroScreen Score:** 76-80%  
**Summary Link:** [http://www.envirostor.dtsc.ca.gov/public/profile\\_report?global\\_id=60000399](http://www.envirostor.dtsc.ca.gov/public/profile_report?global_id=60000399)

**Completed Activities**

**Title:** Site Screening  
**Title Link:** [http://www.envirostor.dtsc.ca.gov/public/final\\_documents2?global\\_id=60000399&doc\\_id=6012971](http://www.envirostor.dtsc.ca.gov/public/final_documents2?global_id=60000399&doc_id=6012971)  
**Area Name:** Berkeley Industrial Court  
**Area Link:** [http://www.envirostor.dtsc.ca.gov/public/profile\\_report?global\\_id=60000399&ou\\_id=1000280&hideside=True&printerfriendly=True](http://www.envirostor.dtsc.ca.gov/public/profile_report?global_id=60000399&ou_id=1000280&hideside=True&printerfriendly=True)  
**Sub Area:**  
**Sub Area Link:**  
**Document Type:** Site Screening  
**Date Completed:** 2/15/2005  
**Comments:** Site screening determined that PCBs, lead, nickel, and petroleum hydrocarbons had previously been detected in soil samples collected from the Berkeley Industrial Court site. The City of Berkeley has overseen sampling at the site in an effort to characterize chlorinated solvent occurrence in area groundwater.

**Title:** Site Screening  
**Title Link:** [http://www.envirostor.dtsc.ca.gov/public/final\\_documents2?global\\_id=60000399&doc\\_id=6012972](http://www.envirostor.dtsc.ca.gov/public/final_documents2?global_id=60000399&doc_id=6012972)  
**Area Name:** National Starch and Chemical Company  
**Area Link:** [http://www.envirostor.dtsc.ca.gov/public/profile\\_report?global\\_id=60000399&ou\\_id=1000279&hideside=True&printerfriendly=True](http://www.envirostor.dtsc.ca.gov/public/profile_report?global_id=60000399&ou_id=1000279&hideside=True&printerfriendly=True)  
**Sub Area:**  
**Sub Area Link:**  
**Document Type:** Site Screening  
**Date Completed:** 11/12/2004  
**Comments:** Site screening concluded that chlorinated solvents were present in groundwater beneath the National Starch site. The City of Berkeley has overseen sampling at the site in an effort to characterize the occurrence of chlorinated solvents in area groundwater.

**Title:** Discovery  
**Title Link:**  
**Area Name:** Berkeley Industrial Court  
**Area Link:** [http://www.envirostor.dtsc.ca.gov/public/profile\\_report?global\\_id=60000399&ou\\_id=1000280&hideside=True&printerfriendly=True](http://www.envirostor.dtsc.ca.gov/public/profile_report?global_id=60000399&ou_id=1000280&hideside=True&printerfriendly=True)  
**Sub Area:**  
**Sub Area Link:**  
**Document Type:** \* Discovery  
**Date Completed:** 9/26/1981  
**Comments:** Facility identified from EPA Superfund list.

**Title:** Site Screening  
**Title Link:** [http://www.envirostor.dtsc.ca.gov/public/final\\_documents2?global\\_id=60000399&doc\\_id=6012976](http://www.envirostor.dtsc.ca.gov/public/final_documents2?global_id=60000399&doc_id=6012976)  
**Area Name:** Temescal Business Center  
**Area Link:** [http://www.envirostor.dtsc.ca.gov/public/profile\\_report?global\\_id=60000399&ou\\_id=1000281&hideside=True&printerfriendly=True](http://www.envirostor.dtsc.ca.gov/public/profile_report?global_id=60000399&ou_id=1000281&hideside=True&printerfriendly=True)  
**Sub Area:**  
**Sub Area Link:**  
**Document Type:** Site Screening  
**Date Completed:** 2/15/2005  
**Comments:** Site screening determined that historic site uses had included automobile manufacturing, rebuilding of marine engines, and storage of chemical metal etching waste. The City of Berkeley has overseen sampling at the site in an effort to characterize the occurrence of chlorinated solvents in area groundwater.

**Title:** Preliminary Assessment Report  
**Title Link:**  
**Area Name:** Berkeley Industrial Court  
**Area Link:** [http://www.envirostor.dtsc.ca.gov/public/profile\\_report?global\\_id=60000399&ou\\_id=1000280&hideside=True&printerfriendly=True](http://www.envirostor.dtsc.ca.gov/public/profile_report?global_id=60000399&ou_id=1000280&hideside=True&printerfriendly=True)  
**Sub Area:**  
**Sub Area Link:**  
**Document Type:** Preliminary Assessment Report  
**Date Completed:** 4/1/1986

Map Key	Number of Records	Direction	Distance (mi/ft)	Elev/Diff (ft)	Site	DB
---------	-------------------	-----------	------------------	----------------	------	----

**Comments:** Confirmed DHS Preliminary Assessment information. Nine samples taken.

<a href="#">78</a>	1 of 1	E	0.21 / 1,112.41	50.87 / 19	STUDIO COMPLEX 1025 CARLETON ST BERKELEY CA 94710	LUST
--------------------	--------	---	--------------------	---------------	---	------

**Global ID:** T0600101322  
**Status:** COMPLETED - CASE CLOSED  
**Status Date:** 5/3/1994  
**Case Type:** LUST CLEANUP SITE  
**Date Source:** LUST Cleanup Sites from GeoTracker Search; LUST Cleanup Sites from GeoTracker Cleanup Sites Data Download

**County:** ALAMEDA  
**Latitude:** 37.85802  
**Longitude:** -122.289542

**LUST Cleanup Sites from GeoTracker Cleanup Sites Data Download - Facilities Detail**

**RB Case No:** 01-1432  
**Local Case No:** 01-1432  
**Begin Date:** 11/10/1988  
**Lead Agency:** BERKELEY, CITY OF  
**Local Agency:** BERKELEY, CITY OF  
**CUF Case:** NO  
**Potential Media of Concern:** Soil  
**How Discovered Description:**  
**Calwater Watershed Name:** Bay Bridges - Berkeley (203.30)  
**DWR GW Subbasin Name:** Santa Clara Valley - East Bay Plain (2-009.04)  
**Disadvantaged Community:**  
**Site History:**

**Potential COC:** Stoddard solvent / Mineral Sprits / Distillates  
**How Discovered:** Tank Closure  
**Stop Method:**  
**Stop Description:**  
**Case Worker:** GAF  
**File Location:**

**Regulatory Activity**

**Action Type:** ENFORCEMENT  
**Date :** 5/3/1994  
**Action:** Closure/No Further Action Letter

**Action Type:** Other  
**Date :** 2/8/1989  
**Action:** Leak Reported

**Action Type:** Other  
**Date :** 11/10/1988  
**Action:** Leak Stopped

**Action Type:** Other  
**Date :** 11/10/1988  
**Action:** Leak Discovery

**Regulatory Contacts**

**Contact Type:** Local Agency Caseworker  
**Contact Name:** GEOFFERY FIEDLER  
**City:** BERKELEY  
**Organization Name:** BERKELEY, CITY OF  
**Address:** 2118 MILVIA STREET 3RD FLOOR  
**Email:** gfiedler@ci.berkeley.ca.us  
**Phone No:**

**Contact Type:** Regional Board Caseworker  
**Contact Name:** Regional Water Board  
**City:** OAKLAND  
**Organization Name:** SAN FRANCISCO BAY RWQCB (REGION 2)  
**Address:** 1515 CLAY ST SUITE 1400  
**Email:**  
**Phone No:**

**Status History**

**Status:** Completed - Case Closed  
**Status Date:** 5/3/1994

Map Key	Number of Records	Direction	Distance (mi/ft)	Elev/Diff (ft)	Site	DB
---------	-------------------	-----------	------------------	----------------	------	----

Status: Open - Site Assessment  
 Status Date: 2/8/1989

Status: Open - Case Begin Date  
 Status Date: 11/10/1988

**LUST Sites from GeoTracker Search - Regulatory Profile (as of Feb 24, 2020)**

<b>Site Facility Name:</b>	STUDIO COMPLEX	<b>Potential COC:</b>	STODDARD SOLVENT / MINERAL SPRITS / DISTILLATES
<b>Site Facility Type:</b>	LUST CLEANUP SITE	<b>Facility Type:</b>	
<b>Cleanup Status:</b>	COMPLETED - CASE CLOSED	<b>Composting Method:</b>	
<b>Project Status:</b>		<b>Address:</b>	1025 CARLETON ST
<b>WDR Place Type:</b>		<b>City:</b>	BERKELEY
<b>WDR File:</b>		<b>Zip:</b>	94710
<b>WDR Order:</b>		<b>County:</b>	ALAMEDA
<b>CUF Priority Assig:</b>		<b>CUF Claim:</b>	
<b>CUF Amount Paid:</b>			
<b>File Location:</b>			
<b>Designated Beneficial Use:</b>	MUN, AGR, IND, PROC		
<b>Project Oversight Agencies:</b>			
<b>Report Link:</b>	<a href="https://geotracker.waterboards.ca.gov/profile_report?global_id=T0600101322">https://geotracker.waterboards.ca.gov/profile_report?global_id=T0600101322</a>		
<b>Cleanup Status Detail:</b>	COMPLETED - CASE CLOSED AS OF 5/3/1994		
<b>Cleanup History Link:</b>	<a href="https://geotracker.waterboards.ca.gov/profile_report_include?global_id=T0600101322&amp;tabname=regulatoryhistory">https://geotracker.waterboards.ca.gov/profile_report_include?global_id=T0600101322&amp;tabname=regulatoryhistory</a>		
<b>Potential Media of Concern:</b>	SOIL		
<b>User Defined Beneficial Use:</b>			
<b>DWR GW Sub Basin:</b>	Santa Clara Valley - East Bay Plain (2-009.04)		
<b>Calwater Watershed Name:</b>	Bay Bridges - Berkeley (203.30)		
<b>Post Closure Site Management:</b>			
<b>Future Land Use:</b>			
<b>Cleanup Oversight Agencies:</b>	BERKELEY, CITY OF (LEAD) - CASE #: 01-1432 CASEWORKER: GEOFFERY FIEDLER SAN FRANCISCO BAY RWQCB (REGION 2) - CASE #: 01-1432 CASEWORKER: Regional Water Board		
<b>Gndwater Monitoring Freque:</b>			
<b>Designated Beneficial Use Desc:</b>	Municipal and Domestic Supply, Agricultural Supply, Industrial Service Supply, Industrial Process Supply		
<b>Site History:</b>			

No site history available

**LUST Sites from GeoTracker Search - Cleanup Status History (as of Feb 24, 2020)**

Status: Completed - Case Closed  
 Date : 5/3/1994

Status: Open - Site Assessment  
 Date : 2/8/1989

Status: Open - Case Begin Date  
 Date : 11/10/1988

**LUST Sites from GeoTracker Search - Regulatory Activities (as of Feb 24, 2020)**

<b>Action Type:</b>	Other Regulatory Actions
<b>Action Date:</b>	5/3/1994
<b>Received Issue Date:</b>	5/3/1994
<b>Action:</b>	Closure/No Further Action Letter
<b>Doc Link:</b>	<a href="https://geotracker.waterboards.ca.gov/view_documents?global_id=T0600101322&amp;enforcement_id=6323816&amp;temptable=ENFORCEMENT">https://geotracker.waterboards.ca.gov/view_documents?global_id=T0600101322&amp;enforcement_id=6323816&amp;temptable=ENFORCEMENT</a>

**Title Description Comments:**

NO FURTHER ACTION / CASE CLOSURE LETTER



Map Key	Number of Records	Direction	Distance (mi/ft)	Elev/Diff (ft)	Site	DB
<b>Action Type:</b>		Leak Action				
<b>Action Date:</b>		2/8/1989				
<b>Received Issue Date:</b>						
<b>Action:</b>		Leak Reported				
<b>Doc Link:</b>						
<b>Title Description Comments:</b>						
<b>Action Type:</b>		Leak Action				
<b>Action Date:</b>		11/10/1988				
<b>Received Issue Date:</b>						
<b>Action:</b>		Leak Discovery				
<b>Doc Link:</b>						
<b>Title Description Comments:</b>						
<b>Action Type:</b>		Leak Action				
<b>Action Date:</b>		11/10/1988				
<b>Received Issue Date:</b>						
<b>Action:</b>		Leak Stopped				
<b>Doc Link:</b>						
<b>Title Description Comments:</b>						

**LUST Sites from GeoTracker Search - Documents (as of Feb 24, 2020)**

<b>Document Type:</b>	Site Documents	<b>Size :</b>	
<b>Document Date:</b>	5/3/1994	<b>Submitted By:</b>	DAVID TANOUYE (REGULATOR)
<b>Type:</b>	CLOSURE/NO FURTHER ACTION LETTER	<b>Submitted:</b>	
<b>Title:</b>	NO FURTHER ACTION / CASE CLOSURE LETTER		
<b>Title Link:</b>	https://geotracker.waterboards.ca.gov/view_documents?global_id=T0600101322&enforcement_id=6323816		

<a href="#">79</a>	1 of 1	E	0.21 / 1,113.71	50.87 / 19	MEJIA'S IMPORTED CAR SERVICE 1032 CARLETON ST CA	BERKELEY CUPA
--------------------	--------	---	--------------------	---------------	--	------------------

**Facility ID:** FA0000151

**Additional Information**

<b>Program Element:</b>	4400 - HAZ WASTE GENERATOR	<b>Postal Address:</b>	1032 CARLETON ST
<b>Billing Status:</b>	02 - INACTIVE, NON-BILLABLE	<b>Postal Address 2:</b>	
<b>Owner:</b>	MARAGANITO MEJIA	<b>Postal State:</b>	CA
<b>City:</b>	BERKELEY	<b>Postal Zip:</b>	94710

<a href="#">80</a>	1 of 2	ESE	0.21 / 1,130.09	38.69 / 7	FIDDLEHEAD GARDENS 2816 EIGHTH ST CA	BERKELEY CUPA
--------------------	--------	-----	--------------------	--------------	--	------------------

**Facility ID:** FA0001230

**Additional Information**

<b>Program Element:</b>	4270 - HMBP - UNDER THRESHOLD	<b>Postal Address:</b>	
<b>Billing Status:</b>	02 - INACTIVE, NON-BILLABLE	<b>Postal Address 2:</b>	
<b>Owner:</b>	FIDDLEHEAD GARDENS	<b>Postal State:</b>	CA
<b>City:</b>	BERKELEY	<b>Postal Zip:</b>	

<a href="#">80</a>	2 of 2	ESE	0.21 / 1,130.09	38.69 / 7	FIDDLEHEAD GARDENS 2816 EIGHTH ST CA	BERKELEY CUPA
--------------------	--------	-----	--------------------	--------------	--	------------------

Map Key	Number of Records	Direction	Distance (mi/ft)	Elev/Diff (ft)	Site	DB
---------	-------------------	-----------	------------------	----------------	------	----

Facility ID: FA0001200

**Additional Information**

<b>Program Element:</b>	5200 - CUPA	<b>Postal Address:</b>	
<b>Billing Status:</b>	04 - NON-CUPA	<b>Postal Address 2:</b>	
<b>Owner:</b>	FIDDLEHEAD GARDENS	<b>Postal State:</b>	CA
<b>City:</b>	BERKELEY	<b>Postal Zip:</b>	94710

<a href="#">81</a>	1 of 1	E	0.21 / 1,130.37	50.63 / 19	OCEANWORKS II 1030 Carleton ST CA	BERKELEY CUPA
--------------------	--------	---	--------------------	---------------	---	------------------

Facility ID: FA0000165

**Additional Information**

<b>Program Element:</b>	4200 - HMBP	<b>Postal Address:</b>	1030 CARLETON ST
<b>Billing Status:</b>	01 - ACTIVE, CUPA	<b>Postal Address 2:</b>	
<b>Owner:</b>	CHRIS CUCUEL	<b>Postal State:</b>	CA
<b>City:</b>	Berkeley	<b>Postal Zip:</b>	94710

<b>Program Element:</b>	SW02 - STORMWATER	<b>Postal Address:</b>	1030 CARLETON ST
<b>Billing Status:</b>	01 - ACTIVE, CUPA	<b>Postal Address 2:</b>	
<b>Owner:</b>	CHRIS CUCUEL	<b>Postal State:</b>	CA
<b>City:</b>	Berkeley	<b>Postal Zip:</b>	94710

<b>Program Element:</b>	4400 - HAZ WASTE GENERATOR	<b>Postal Address:</b>	1030 CARLETON ST
<b>Billing Status:</b>	01 - ACTIVE, CUPA	<b>Postal Address 2:</b>	
<b>Owner:</b>	CHRIS CUCUEL	<b>Postal State:</b>	CA
<b>City:</b>	Berkeley	<b>Postal Zip:</b>	94710

<a href="#">82</a>	1 of 4	SE	0.22 / 1,185.33	34.76 / 3	ANAMET LABORATORIES INC 2827 SEVENTH ST BERKELEY CA 94710	RCRA SQG
--------------------	--------	----	--------------------	--------------	---	----------

**EPA Handler ID:** CAD981456742  
**Gen Status Universe:** Small Quantity Generator  
**Contact Name:** ENVIRONMENTAL MANAGER  
**Contact Address:** 2827 SEVENTH ST , , BERKELEY , CA, 94710 , US  
**Contact Phone No and Ext:** 415-841-5771  
**Contact Email:**  
**Contact Country:** US  
**County Name:** ALAMEDA  
**EPA Region:** 09  
**Land Type:** Other  
**Receive Date:** 19860328

**Violation/Evaluation Summary**

**Note:** NO RECORDS: As of May 2020, there are no Compliance Monitoring and Enforcement (violation) records associated with this facility (EPA ID).

**Handler Summary**

**Importer Activity:** No  
**Mixed Waste Generator:** No  
**Transporter Activity:** No  
**Transfer Facility:** No  
**Onsite Burner Exemption:** No  
**Furnace Exemption:** No  
**Underground Injection Activity:** No  
**Commercial TSD:** No

Map Key	Number of Records	Direction	Distance (mi/ft)	Elev/Diff (ft)	Site	DB
Used Oil Transporter:		No				
Used Oil Transfer Facility:		No				
Used Oil Processor:		No				
Used Oil Refiner:		No				
Used Oil Burner:		No				
Used Oil Market Burner:		No				
Used Oil Spec Marketer:		No				

**Hazardous Waste Handler Details**

Sequence No: 1  
 Receive Date: 19860328  
 Handler Name: ANAMET LABORATORIES INC  
 Federal Waste Generator Code: 2  
 Generator Code Description: Small Quantity Generator  
 Source Type: Notification

**Owner/Operator Details**

Owner/Operator Ind:	Current Operator	Street No:	
Type:	Private	Street 1:	NOT REQUIRED
Name:	NOT REQUIRED	Street 2:	
Date Became Current:		City:	NOT REQUIRED
Date Ended Current:		State:	ME
Phone:	415-555-1212	Country:	
Source Type:	Notification	Zip Code:	99999

Owner/Operator Ind:	Current Owner	Street No:	
Type:	Private	Street 1:	NOT REQUIRED
Name:	RICHARD P HUNNICUTT	Street 2:	
Date Became Current:		City:	NOT REQUIRED
Date Ended Current:		State:	ME
Phone:	415-555-1212	Country:	
Source Type:	Notification	Zip Code:	99999

<a href="#">82</a>	2 of 4	SE	0.22 / 1,185.33	34.76 / 3	INKWORKS PRESS 2827 SEVENTH ST CA	BERKELEY CUPA
--------------------	--------	----	--------------------	--------------	---	------------------

Facility ID: FA0000126

**Additional Information**

Program Element:	GB01 - GREEN BUSINESS	Postal Address:	2827 SEVENTH STREET
Billing Status:	02 - INACTIVE, NON-BILLABLE	Postal Address 2:	
Owner:	WORKER OWNED	Postal State:	CA
City:	Berkeley	Postal Zip:	94710
Program Element:	4200 - HMBP	Postal Address:	2827 SEVENTH STREET
Billing Status:	02 - INACTIVE, NON-BILLABLE	Postal Address 2:	
Owner:	WORKER OWNED	Postal State:	CA
City:	Berkeley	Postal Zip:	94710
Program Element:	4400 - HAZ WASTE GENERATOR	Postal Address:	2827 SEVENTH STREET
Billing Status:	02 - INACTIVE, NON-BILLABLE	Postal Address 2:	
Owner:	WORKER OWNED	Postal State:	CA
City:	Berkeley	Postal Zip:	94710

<a href="#">82</a>	3 of 4	SE	0.22 / 1,185.33	34.76 / 3	INKWORKS PRESS 2827 SEVENTH ST BERKELEY CA 94710	DELISTED HAZ
--------------------	--------	----	--------------------	--------------	--	-----------------

Siteid: 38138  
 Latitude: 37.854290

Map Key	Number of Records	Direction	Distance (mi/ft)	Elev/Diff (ft)	Site	DB
Longitude:		-122.292110				
Original Source:		CHAZ				
Record Date:		30-MAY-2017				

<a href="#">82</a>	4 of 4	SE	0.22 / 1,185.33	34.76 / 3	INKWORKS PRESS 2827 7TH STREET BERKELEY CA 94710	EMISSIONS
--------------------	--------	----	--------------------	--------------	--	-----------

**2002 Criteria Data**

Facility ID:	11142	CERR Code:	
Facility SIC Code:	2752	TOGT:	.534
CO:	1	ROGT:	.2136
Air Basin:	SF	COT:	
District:	BA	NOXT:	
COID:	ALA	SOXT:	
DISN:	BAY AREA AQMD	PMT:	
CHAPIS:		PM10T:	

**2002 Toxic Data**

Facility ID:	11142	COID:	ALA
Facility SIC Code:	2752	DISN:	BAY AREA AQMD
CO:	1	CHAPIS:	
Air Basin:	SF	CERR Code:	
District:	BA		
TS:			
Health Risk Asmt:			
Non-Cancer Chronic Haz Ind:			
Non-Cancer Acute Haz Ind:			

**2003 Criteria Data**

Facility ID:	11142	CERR Code:	
Facility SIC Code:	2752	TOGT:	.5
CO:	1	ROGT:	.2
Air Basin:	SF	COT:	
District:	BA	NOXT:	
COID:	ALA	SOXT:	
DISN:	BAY AREA AQMD	PMT:	
CHAPIS:		PM10T:	

**2003 Toxic Data**

Facility ID:	11142	COID:	ALA
Facility SIC Code:	2752	DISN:	BAY AREA AQMD
CO:	1	CHAPIS:	
Air Basin:	SF	CERR Code:	
District:	BA		
TS:			
Health Risk Asmt:			
Non-Cancer Chronic Haz Ind:			
Non-Cancer Acute Haz Ind:			

**2004 Criteria Data**

Facility ID:	11142	CERR Code:	
Facility SIC Code:	2752	TOGT:	.5
CO:	1	ROGT:	.2
Air Basin:	SF	COT:	

Map Key	Number of Records	Direction	Distance (mi/ft)	Elev/Diff (ft)	Site	DB
District:	BA			NOXT:		
COID:	ALA			SOXT:		
DISN:	BAY AREA AQMD			PMT:		
CHAPIS:				PM10T:		

**2004 Toxic Data**

Facility ID:	11142			COID:	ALA	
Facility SIC Code:	2752			DISN:	BAY AREA AQMD	
CO:	1			CHAPIS:		
Air Basin:	SF			CERR Code:		
District:	BA					
TS:						
Health Risk Asmt:						
Non-Cancer Chronic Haz Ind:						
Non-Cancer Acute Haz Ind:						

**2005 Criteria Data**

Facility ID:	11142			CERR Code:		
Facility SIC Code:	2752			TOGT:	.9	
CO:	1			ROGT:	.6	
Air Basin:	SF			COT:		
District:	BA			NOXT:		
COID:	ALA			SOXT:		
DISN:	BAY AREA AQMD			PMT:		
CHAPIS:				PM10T:		

**2005 Toxic Data**

Facility ID:	11142			COID:	ALA	
Facility SIC Code:	2752			DISN:	BAY AREA AQMD	
CO:	1			CHAPIS:		
Air Basin:	SF			CERR Code:		
District:	BA					
TS:						
Health Risk Asmt:						
Non-Cancer Chronic Haz Ind:						
Non-Cancer Acute Haz Ind:						

**2006 Criteria Data**

Facility ID:	11142			CERR Code:		
Facility SIC Code:	2752			TOGT:	.9	
CO:	1			ROGT:	.6	
Air Basin:	SF			COT:		
District:	BA			NOXT:		
COID:	ALA			SOXT:		
DISN:	BAY AREA AQMD			PMT:		
CHAPIS:				PM10T:		

**2006 Toxic Data**

Facility ID:	11142			COID:	ALA	
Facility SIC Code:	2752			DISN:	BAY AREA AQMD	
CO:	1			CHAPIS:		
Air Basin:	SF			CERR Code:		
District:	BA					
TS:						
Health Risk Asmt:						
Non-Cancer Chronic Haz Ind:						
Non-Cancer Acute Haz Ind:						

Map Key	Number of Records	Direction	Distance (mi/ft)	Elev/Diff (ft)	Site	DB
---------	-------------------	-----------	------------------	----------------	------	----

**2007 Criteria Data**

Facility ID:	11142				CERR Code:	
Facility SIC Code:	2752				TOGT:	.924
CO:	1				ROGT:	.6096
Air Basin:	SF				COT:	
District:	BA				NOXT:	
COID:	ALA				SOXT:	
DISN:	BAY AREA AQMD				PMT:	
CHAPIS:					PM10T:	

**2007 Toxic Data**

Facility ID:	11142				COID:	ALA
Facility SIC Code:	2752				DISN:	BAY AREA AQMD
CO:	1				CHAPIS:	
Air Basin:	SF				CERR Code:	
District:	BA					
TS:						
Health Risk Asmt:						
Non-Cancer Chronic Haz Ind:						
Non-Cancer Acute Haz Ind:						

**2008 Criteria Data**

Facility ID:	11142				CERR Code:	
Facility SIC Code:	2752				TOGT:	.924
CO:	1				ROGT:	.6096
Air Basin:	SF				COT:	
District:	BA				NOXT:	
COID:	ALA				SOXT:	
DISN:	BAY AREA AQMD				PMT:	
CHAPIS:					PM10T:	

**2008 Toxic Data**

Facility ID:	11142				COID:	ALA
Facility SIC Code:	2752				DISN:	BAY AREA AQMD
CO:	1				CHAPIS:	
Air Basin:	SF				CERR Code:	
District:	BA					
TS:						
Health Risk Asmt:						
Non-Cancer Chronic Haz Ind:						
Non-Cancer Acute Haz Ind:						

**2009 Criteria Data**

Facility ID:	11142				CERR Code:	
Facility SIC Code:	2752				TOGT:	.924
CO:	1				ROGT:	.6096
Air Basin:	SF				COT:	
District:	BA				NOXT:	
COID:	ALA				SOXT:	
DISN:	BAY AREA AQMD				PMT:	
CHAPIS:					PM10T:	

**2009 Toxic Data**

Facility ID:	11142				COID:	ALA
Facility SIC Code:	2752				DISN:	BAY AREA AQMD
CO:	1				CHAPIS:	

Map Key	Number of Records	Direction	Distance (mi/ft)	Elev/Diff (ft)	Site	DB
Air Basin:	SF				CERR Code:	
District:	BA					
TS:						
Health Risk Asmt:						
Non-Cancer Chronic Haz Ind:						
Non-Cancer Acute Haz Ind:						

**2010 Toxic Data**

Facility ID:	11142			COID:	ALA	
Facility SIC Code:	2752			DISN:	BAY AREA AQMD	
CO:	1			CHAPIS:		
Air Basin:	SF			CERR Code:		
District:	BA					
TS:						
Health Risk Asmt:						
Non-Cancer Chronic Haz Ind:						
Non-Cancer Acute Haz Ind:						

**2011 Criteria Data**

Facility ID:	11142			CERR Code:		
Facility SIC Code:	2752			TOGT:	.924	
CO:	1			ROGT:	.6096	
Air Basin:	SF			COT:		
District:	BA			NOXT:		
COID:	ALA			SOXT:		
DISN:	BAY AREA AQMD			PMT:		
CHAPIS:				PM10T:		

**2011 Toxic Data**

Facility ID:	11142			COID:	ALA	
Facility SIC Code:	2752			DISN:	BAY AREA AQMD	
CO:	1			CHAPIS:		
Air Basin:	SF			CERR Code:		
District:	BA					
TS:						
Health Risk Asmt:						
Non-Cancer Chronic Haz Ind:						
Non-Cancer Acute Haz Ind:						

**2012 Criteria Data**

Facility ID:	11142			CERR Code:		
Facility SIC Code:	2752			TOGT:	.924	
CO:	1			ROGT:	.6096	
Air Basin:	SF			COT:		
District:	BA			NOXT:		
COID:	ALA			SOXT:		
DISN:	BAY AREA AQMD			PMT:		
CHAPIS:				PM10T:		

**2012 Toxic Data**

Facility ID:	11142			COID:	ALA	
Facility SIC Code:	2752			DISN:	BAY AREA AQMD	
CO:	1			CHAPIS:		
Air Basin:	SF			CERR Code:		
District:	BA					
TS:						
Health Risk Asmt:						
Non-Cancer Chronic Haz Ind:						

Map Key	Number of Records	Direction	Distance (mi/ft)	Elev/Diff (ft)	Site	DB
---------	-------------------	-----------	------------------	----------------	------	----

**Non-Cancer Acute Haz Ind:**

**2013 Criteria Data**

Facility ID:	11142	CERR Code:	
Facility SIC Code:	2752	TOGT:	.924
CO:	1	ROGT:	.6096
Air Basin:	SF	COT:	
District:	BA	NOXT:	
COID:	ALA	SOXT:	
DISN:	BAY AREA AQMD	PMT:	
CHAPIS:		PM10T:	

**2013 Toxic Data**

Facility ID:	11142	COID:	ALA
Facility SIC Code:	2752	DISN:	BAY AREA AQMD
CO:	1	CHAPIS:	
Air Basin:	SF	CERR Code:	
District:	BA		
TS:			

**Health Risk Asmt:**

**Non-Cancer Chronic Haz Ind:**

**Non-Cancer Acute Haz Ind:**

**2014 Criteria Data**

Facility ID:	11142	CERR Code:	
Facility SIC Code:	2752	TOGT:	.924042134
CO:	1	ROGT:	
Air Basin:	SF	COT:	
District:	BA	NOXT:	
COID:	ALA	SOXT:	
DISN:	BAY AREA AQMD	PMT:	
CHAPIS:		PM10T:	

**2014 Toxic Data**

Facility ID:	11142	COID:	ALA
Facility SIC Code:	2752	DISN:	BAY AREA AQMD
CO:	1	CHAPIS:	
Air Basin:	SF	CERR Code:	
District:	BA		
TS:			

**Health Risk Asmt:**

**Non-Cancer Chronic Haz Ind:**

**Non-Cancer Acute Haz Ind:**

**2015 Criteria Data**

Facility ID:	11142	CERR Code:	
Facility SIC Code:	2752	TOGT:	.9240421
CO:	1	ROGT:	.9240421
Air Basin:	SF	COT:	
District:	BA	NOXT:	
COID:	ALA	SOXT:	
DISN:	BAY AREA AQMD	PMT:	
CHAPIS:		PM10T:	

**2015 Toxic Data**

Facility ID:	11142	COID:	ALA
--------------	-------	-------	-----



Map Key	Number of Records	Direction	Distance (mi/ft)	Elev/Diff (ft)	Site	DB
---------	-------------------	-----------	------------------	----------------	------	----

Facility SIC Code:	2752			DISN:	BAY AREA AQMD	
CO:	1			CHAPIS:		
Air Basin:	SF			CERR Code:		
District:	BA					
TS:						
Health Risk Asmt:						
Non-Cancer Chronic Haz Ind:						
Non-Cancer Acute Haz Ind:						

**2016 Criteria Data**

Facility ID:	11142			CERR CODE:		
Facility SIC Code:	2752			TOGT:	.924042134	
CO:	1			ROGT:	.6094525736	
Air Basin:	SF			COT:		
District:	BA			NOXT:		
COID:	ALA			SOXT:		
DISN:	BAY AREA AQMD			PMT:		
CHAPIS:				PM10T:		

**2016 Toxic Data**

Facility ID:	11142			TS:		
Facility SIC Code:	2752			HRA:		
CERR CODE:				CH Index:		
COID:	ALA			AH Index:		
CO:	1			Air Basin:	SF	
DISN:	BAY AREA AQMD			District:	BA	
CHAPIS:						

**2017 Criteria Data**

Facility ID:	11142			CERR Code:		
Facility SIC Code:	2752			TOGT:	.924042134	
CO:	1			ROGT:	.6094525736	
Air Basin:	SF			COT:		
District:	BA			NOXT:		
COID:	ALA			SOXT:		
DISN:	BAY AREA AQMD			PMT:		
CHAPIS:				PM10T:		

**2017 Toxic Data**

Facility ID:	11142			COID:	ALA	
Facility SIC Code:	2752			DISN:	BAY AREA AQMD	
CO:	1			CHAPIS:		
Air Basin:	SF			CERR Code:		
District:	BA					
TS:						
Health Risk Asmt:						
Non-Cancer Chronic Haz Ind:						
Non-Cancer Acute Haz Ind:						

[83](#)

1 of 2

N

0.22 /  
1,185.62

39.39 /  
8

Sid's Auto  
2412 6th St  
CA

BERKELEY  
CUPA

Facility ID: FA0001207

**Additional Information**

Program Element: SW02 - STORMWATER      Postal Address: 2412 6th st

Map Key	Number of Records	Direction	Distance (mi/ft)	Elev/Diff (ft)	Site	DB
<b>Billing Status:</b>	01 - ACTIVE, CUPA				<b>Postal Address 2:</b>	
<b>Owner:</b>	Sidney Guthrie				<b>Postal State:</b>	CA
<b>City:</b>	BERKELEY				<b>Postal Zip:</b>	94710
<b>Program Element:</b>	4270 - HMBP - UNDER THRESHOLD				<b>Postal Address:</b>	2412 6th st
<b>Billing Status:</b>	02 - INACTIVE, NON-BILLABLE				<b>Postal Address 2:</b>	
<b>Owner:</b>	Sidney Guthrie				<b>Postal State:</b>	CA
<b>City:</b>	BERKELEY				<b>Postal Zip:</b>	94710
<b>Program Element:</b>	4400 - HAZ WASTE GENERATOR				<b>Postal Address:</b>	2412 6th st
<b>Billing Status:</b>	01 - ACTIVE, CUPA				<b>Postal Address 2:</b>	
<b>Owner:</b>	Sidney Guthrie				<b>Postal State:</b>	CA
<b>City:</b>	BERKELEY				<b>Postal Zip:</b>	94710

<a href="#"><u>83</u></a>	2 of 2	<b>N</b>	<b>0.22 / 1,185.62</b>	<b>39.39 / 8</b>	<b>SID'S AUTO 2412 6TH ST BERKELEY CA 94710</b>	<b>RCRA NON GEN</b>
---------------------------	--------	----------	----------------------------	----------------------	---	-------------------------

**EPA Handler ID:** CAL000264141  
**Gen Status Universe:** No Report  
**Contact Name:** SIDNEY GUTHRIE  
**Contact Address:** 2412 6TH ST , 1632 ALLSTONWAY , BERKELEY , CA, 94710 ,  
**Contact Phone No and Ext:** 510-549-1403  
**Contact Email:** GUTHRIESIDNEY@GMAIL.COM  
**Contact Country:**  
**County Name:** ALAMEDA  
**EPA Region:** 09  
**Land Type:**  
**Receive Date:** 20021227

**Violation/Evaluation Summary**

**Note:** NO RECORDS: As of May 2020, there are no Compliance Monitoring and Enforcement (violation) records associated with this facility (EPA ID).

**Handler Summary**

**Importer Activity:** No  
**Mixed Waste Generator:** No  
**Transporter Activity:** No  
**Transfer Facility:** No  
**Onsite Burner Exemption:** No  
**Furnace Exemption:** No  
**Underground Injection Activity:** No  
**Commercial TSD:** No  
**Used Oil Transporter:** No  
**Used Oil Transfer Facility:** No  
**Used Oil Processor:** No  
**Used Oil Refiner:** No  
**Used Oil Burner:** No  
**Used Oil Market Burner:** No  
**Used Oil Spec Marketer:** No

**Hazardous Waste Handler Details**

**Sequence No:** 1  
**Receive Date:** 20021227  
**Handler Name:** SID'S AUTO  
**Source Type:** Implementer  
**Federal Waste Generator Code:** N  
**Generator Code Description:** Not a Generator, Verified

**Owner/Operator Details**

Map Key	Number of Records	Direction	Distance (mi/ft)	Elev/Diff (ft)	Site	DB
---------	-------------------	-----------	------------------	----------------	------	----

<b>Owner/Operator Ind:</b>	Current Owner	<b>Street No:</b>	
<b>Type:</b>	Other	<b>Street 1:</b>	2412 6TH ST
<b>Name:</b>	SIDNEY GUTHRIE	<b>Street 2:</b>	
<b>Date Became Current:</b>		<b>City:</b>	BERKELEY
<b>Date Ended Current:</b>		<b>State:</b>	CA
<b>Phone:</b>	510-549-1403	<b>Country:</b>	
<b>Source Type:</b>	Implementer	<b>Zip Code:</b>	94710-0000

<b>Owner/Operator Ind:</b>	Current Operator	<b>Street No:</b>	
<b>Type:</b>	Other	<b>Street 1:</b>	2412 6TH ST
<b>Name:</b>	SIDNEY GUTHRIE	<b>Street 2:</b>	1632 ALLSTONWAY
<b>Date Became Current:</b>		<b>City:</b>	BERKELEY
<b>Date Ended Current:</b>		<b>State:</b>	CA
<b>Phone:</b>	510-549-1403	<b>Country:</b>	
<b>Source Type:</b>	Implementer	<b>Zip Code:</b>	94710

<a href="#">84</a>	1 of 2	E	0.23 / 1,192.97	51.86 / 20	<b>OLIVER COMPANY</b> 1035 CARLETON ST BERKELEY CA 94710	LUST
--------------------	--------	---	--------------------	---------------	--	------

<b>Global ID:</b>	T0600101006	<b>County:</b>	ALAMEDA
<b>Status:</b>	COMPLETED - CASE CLOSED	<b>Latitude:</b>	37.8581069
<b>Status Date:</b>	8/24/1994	<b>Longitude:</b>	-122.289271
<b>Case Type:</b>	LUST CLEANUP SITE		
<b>Date Source:</b>	LUST Cleanup Sites from GeoTracker Search; LUST Cleanup Sites from GeoTracker Cleanup Sites Data Download		

**LUST Cleanup Sites from GeoTracker Cleanup Sites Data Download - Facilities Detail**

<b>RB Case No:</b>	01-1092	<b>Potential COC:</b>	Gasoline
<b>Local Case No:</b>	01-1092	<b>How Discovered:</b>	Tank Closure
<b>Begin Date:</b>	4/22/1987	<b>Stop Method:</b>	
<b>Lead Agency:</b>	BERKELEY, CITY OF	<b>Stop Description:</b>	
<b>Local Agency:</b>	BERKELEY, CITY OF	<b>Case Worker:</b>	GAF
<b>CUF Case:</b>	NO	<b>File Location:</b>	
<b>Potential Media of Concern:</b>	Soil		
<b>How Discovered Description:</b>			
<b>Calwater Watershed Name:</b>	Bay Bridges - Berkeley (203.30)		
<b>DWR GW Subbasin Name:</b>	Santa Clara Valley - East Bay Plain (2-009.04)		
<b>Disadvantaged Community:</b>			
<b>Site History:</b>			

**Regulatory Activity**

<b>Action Type:</b>	ENFORCEMENT
<b>Date :</b>	8/24/1994
<b>Action:</b>	Closure/No Further Action Letter
<b>Action Type:</b>	Other
<b>Date :</b>	4/22/1987
<b>Action:</b>	Leak Stopped
<b>Action Type:</b>	Other
<b>Date :</b>	4/22/1987
<b>Action:</b>	Leak Reported
<b>Action Type:</b>	Other
<b>Date :</b>	4/22/1987
<b>Action:</b>	Leak Discovery

**Regulatory Contacts**

<b>Contact Type:</b>	Regional Board Caseworker	<b>Address:</b>	1515 CLAY ST SUITE 1400
----------------------	---------------------------	-----------------	-------------------------

Map Key	Number of Records	Direction	Distance (mi/ft)	Elev/Diff (ft)	Site	DB
---------	-------------------	-----------	------------------	----------------	------	----

**Contact Name:** Regional Water Board  
**City:** OAKLAND  
**Organization Name:** SAN FRANCISCO BAY RWQCB (REGION 2)  
**Email:**  
**Phone No:**

**Contact Type:** Local Agency Caseworker  
**Contact Name:** GEOFFERY FIEDLER  
**City:** BERKELEY  
**Organization Name:** BERKELEY, CITY OF  
**Address:** 2118 MILVIA STREET 3RD FLOOR  
**Email:** gfiedler@ci.berkeley.ca.us  
**Phone No:**

**Status History**

**Status:** Completed - Case Closed  
**Status Date:** 8/24/1994

**Status:** Open - Site Assessment  
**Status Date:** 5/16/1987

**Status:** Open - Case Begin Date  
**Status Date:** 4/22/1987

**LUST Sites from GeoTracker Search - Regulatory Profile (as of Feb 24, 2020)**

**Site Facility Name:** OLIVER COMPANY  
**Site Facility Type:** LUST CLEANUP SITE  
**Cleanup Status:** COMPLETED - CASE CLOSED  
**Project Status:**  
**WDR Place Type:**  
**WDR File:**  
**WDR Order:**  
**CUF Priority Assig:**  
**CUF Amount Paid:**  
**File Location:**  
**Designated Beneficial Use:** MUN, AGR, IND, PROC  
**Project Oversight Agencies:**  
**Report Link:** [https://geotracker.waterboards.ca.gov/profile\\_report?global\\_id=T0600101006](https://geotracker.waterboards.ca.gov/profile_report?global_id=T0600101006)  
**Cleanup Status Detail:** COMPLETED - CASE CLOSED AS OF 8/24/1994  
**Cleanup History Link:** [https://geotracker.waterboards.ca.gov/profile\\_report\\_include?global\\_id=T0600101006&tabname=regulatoryhistory](https://geotracker.waterboards.ca.gov/profile_report_include?global_id=T0600101006&tabname=regulatoryhistory)  
**Potential Media of Concern:** SOIL  
**User Defined Beneficial Use:**  
**DWR GW Sub Basin:** Santa Clara Valley - East Bay Plain (2-009.04)  
**Calwater Watershed Name:** Bay Bridges - Berkeley (203.30)  
**Post Closure Site Management:**  
**Future Land Use:**  
**Cleanup Oversight Agencies:** BERKELEY, CITY OF (LEAD) - CASE #: 01-1092  
CASEWORKER: GEOFFERY FIEDLER  
SAN FRANCISCO BAY RWQCB (REGION 2) - CASE #: 01-1092  
CASEWORKER: Regional Water Board  
**Gndwater Monitoring Freque:**  
**Designated Beneficial Use** Municipal and Domestic Supply, Agricultural Supply, Industrial Service Supply, Industrial Process Supply  
**Desc:**  
**Site History:**

No site history available

**LUST Sites from GeoTracker Search - Cleanup Status History (as of Feb 24, 2020)**

**Status:** Completed - Case Closed  
**Date :** 8/24/1994

**Status:** Open - Site Assessment  
**Date :** 5/16/1987

**Status:** Open - Case Begin Date  
**Date :** 4/22/1987

Map Key	Number of Records	Direction	Distance (mi/ft)	Elev/Diff (ft)	Site	DB
---------	-------------------	-----------	------------------	----------------	------	----

**LUST Sites from GeoTracker Search - Regulatory Activities (as of Feb 24, 2020)**

**Action Type:** Other Regulatory Actions  
**Action Date:** 8/24/1994  
**Received Issue Date:** 8/24/1994  
**Action:** Closure/No Further Action Letter  
**Doc Link:** [https://geotracker.waterboards.ca.gov/view\\_documents?global\\_id=T0600101006&enforcement\\_id=6217878&temptable=ENFORCEMENT](https://geotracker.waterboards.ca.gov/view_documents?global_id=T0600101006&enforcement_id=6217878&temptable=ENFORCEMENT)

**Title Description Comments:**

ust case closure

**Action Type:** Leak Action  
**Action Date:** 4/22/1987  
**Received Issue Date:**  
**Action:** Leak Discovery

**Title Description Comments:**

**Action Type:** Leak Action  
**Action Date:** 4/22/1987  
**Received Issue Date:**  
**Action:** Leak Stopped

**Title Description Comments:**

**Action Type:** Leak Action  
**Action Date:** 4/22/1987  
**Received Issue Date:**  
**Action:** Leak Reported

**Title Description Comments:**

**LUST Sites from GeoTracker Search - Documents (as of Feb 24, 2020)**

**Document Type:** Site Documents  
**Document Date:** 8/24/1994  
**Type:** CLOSURE/NO FURTHER ACTION LETTER  
**Title:** UST CASE CLOSURE  
**Title Link:** [https://geotracker.waterboards.ca.gov/view\\_documents?global\\_id=T0600101006&enforcement\\_id=6217878](https://geotracker.waterboards.ca.gov/view_documents?global_id=T0600101006&enforcement_id=6217878)

**Size :**  
**Submitted By:** KIMBERLY YEE (REGULATOR)  
**Submitted:**

<a href="#">84</a>	2 of 2	E	0.23 / 1,192.97	51.86 / 20	<b>ALWARD CONSTRUCTION</b> 1035 CARLETON ST BERKELEY CA 94710	<b>RCRA</b> <b>NON GEN</b>
--------------------	--------	---	--------------------	---------------	---	-------------------------------

**EPA Handler ID:** CAL000449397  
**Gen Status Universe:** No Report  
**Contact Name:** TODD STAUBER  
**Contact Address:** 1035 CARLETON ST , , BERKELEY , CA, 94710 ,  
**Contact Phone No and Ext:** 510-527-6498  
**Contact Email:** TODD@ALWARDCONSTRUCTION.COM  
**Contact Country:**  
**County Name:** ALAMEDA  
**EPA Region:** 09  
**Land Type:**  
**Receive Date:** 20190926

**Violation/Evaluation Summary**

**Note:** NO RECORDS: As of May 2020, there are no Compliance Monitoring and Enforcement (violation) records associated with this facility (EPA ID).

Map Key	Number of Records	Direction	Distance (mi/ft)	Elev/Diff (ft)	Site	DB
---------	-------------------	-----------	------------------	----------------	------	----

**Handler Summary**

**Importer Activity:** No  
**Mixed Waste Generator:** No  
**Transporter Activity:** No  
**Transfer Facility:** No  
**Onsite Burner Exemption:** No  
**Furnace Exemption:** No  
**Underground Injection Activity:** No  
**Commercial TSD:** No  
**Used Oil Transporter:** No  
**Used Oil Transfer Facility:** No  
**Used Oil Processor:** No  
**Used Oil Refiner:** No  
**Used Oil Burner:** No  
**Used Oil Market Burner:** No  
**Used Oil Spec Marketer:** No

**Hazardous Waste Handler Details**

**Sequence No:** 1  
**Receive Date:** 20190926  
**Handler Name:** ALWARD CONSTRUCTION  
**Source Type:** Implementer  
**Federal Waste Generator Code:** N  
**Generator Code Description:** Not a Generator, Verified

**Owner/Operator Details**

<b>Owner/Operator Ind:</b>	Current Operator	<b>Street No:</b>	
<b>Type:</b>	Other	<b>Street 1:</b>	1035 CARLETON ST
<b>Name:</b>	TODD STAUBER	<b>Street 2:</b>	
<b>Date Became Current:</b>		<b>City:</b>	BERKELEY
<b>Date Ended Current:</b>		<b>State:</b>	CA
<b>Phone:</b>	510-527-6498	<b>Country:</b>	
<b>Source Type:</b>	Implementer	<b>Zip Code:</b>	94710

<b>Owner/Operator Ind:</b>	Current Owner	<b>Street No:</b>	
<b>Type:</b>	Other	<b>Street 1:</b>	553 EL PINTADO RD
<b>Name:</b>	OFM CORP	<b>Street 2:</b>	
<b>Date Became Current:</b>		<b>City:</b>	DANVILLE
<b>Date Ended Current:</b>		<b>State:</b>	CA
<b>Phone:</b>	925-963-6370	<b>Country:</b>	
<b>Source Type:</b>	Implementer	<b>Zip Code:</b>	94526

<a href="#">85</a>	1 of 1	E	0.23 / 1,213.22	47.70 / 16	TIPPETT STUDIO INC. 2741 Tenth ST CA	BERKELEY CUPA
--------------------	--------	---	--------------------	---------------	--	------------------

**Facility ID:** FA0000653

**Additional Information**

<b>Program Element:</b>	4200 - HMBP	<b>Postal Address:</b>	2741 TENTH ST
<b>Billing Status:</b>	01 - ACTIVE, CUPA	<b>Postal Address 2:</b>	
<b>Owner:</b>	PHIL TIPPETT & JULES ROMAN TIPPETT	<b>Postal State:</b>	CA
<b>City:</b>	BERKELEY	<b>Postal Zip:</b>	94710

<b>Program Element:</b>	SW02 - STORMWATER	<b>Postal Address:</b>	2741 TENTH ST
<b>Billing Status:</b>	01 - ACTIVE, CUPA	<b>Postal Address 2:</b>	
<b>Owner:</b>	PHIL TIPPETT & JULES ROMAN TIPPETT	<b>Postal State:</b>	CA
<b>City:</b>	BERKELEY	<b>Postal Zip:</b>	94710

Map Key	Number of Records	Direction	Distance (mi/ft)	Elev/Diff (ft)	Site	DB
<a href="#">86</a>	1 of 1	NE	0.23 / 1,216.77	53.09 / 21	CHARLIE'S GARAGE 2503 TENTH ST CA	BERKELEY CUPA
Facility ID:		FA0000419				
<b>Additional Information</b>						
<b>Program Element:</b>	4400 - HAZ WASTE GENERATOR				<b>Postal Address:</b>	260 GRISSOM STREET
<b>Billing Status:</b>	02 - INACTIVE, NON-BILLABLE				<b>Postal Address 2:</b>	
<b>Owner:</b>	PRADEEP S. PAL				<b>Postal State:</b>	CA
<b>City:</b>	HERCULES				<b>Postal Zip:</b>	94547
<b>Program Element:</b>	4200 - HMBP				<b>Postal Address:</b>	260 GRISSOM STREET
<b>Billing Status:</b>	02 - INACTIVE, NON-BILLABLE				<b>Postal Address 2:</b>	
<b>Owner:</b>	PRADEEP S. PAL				<b>Postal State:</b>	CA
<b>City:</b>	HERCULES				<b>Postal Zip:</b>	94547
<b>Program Element:</b>	GB01 - GREEN BUSINESS				<b>Postal Address:</b>	260 GRISSOM STREET
<b>Billing Status:</b>	02 - INACTIVE, NON-BILLABLE				<b>Postal Address 2:</b>	
<b>Owner:</b>	PRADEEP S. PAL				<b>Postal State:</b>	CA
<b>City:</b>	HERCULES				<b>Postal Zip:</b>	94547
<a href="#">87</a>	1 of 2	NE	0.23 / 1,223.24	53.09 / 21	AVS SPECIALISTS, INC. 2501 Tenth ST CA	BERKELEY CUPA
Facility ID:		FA0000712				
<b>Additional Information</b>						
<b>Program Element:</b>	4200 - HMBP				<b>Postal Address:</b>	35501 S. Highway 1, Unit #125
<b>Billing Status:</b>	01 - ACTIVE, CUPA				<b>Postal Address 2:</b>	
<b>Owner:</b>	Patty Ferreira				<b>Postal State:</b>	CA
<b>City:</b>	BERKELEY				<b>Postal Zip:</b>	95445
<b>Program Element:</b>	4400 - HAZ WASTE GENERATOR				<b>Postal Address:</b>	35501 S. Highway 1, Unit #125
<b>Billing Status:</b>	01 - ACTIVE, CUPA				<b>Postal Address 2:</b>	
<b>Owner:</b>	Patty Ferreira				<b>Postal State:</b>	CA
<b>City:</b>	BERKELEY				<b>Postal Zip:</b>	95445
<b>Program Element:</b>	SW02 - STORMWATER				<b>Postal Address:</b>	35501 S. Highway 1, Unit #125
<b>Billing Status:</b>	01 - ACTIVE, CUPA				<b>Postal Address 2:</b>	
<b>Owner:</b>	Patty Ferreira				<b>Postal State:</b>	CA
<b>City:</b>	BERKELEY				<b>Postal Zip:</b>	95445
<a href="#">87</a>	2 of 2	NE	0.23 / 1,223.24	53.09 / 21	AVS SPECIALIST INC 2501 10TH ST BERKELEY CA 94710	RCRA NON GEN
<b>EPA Handler ID:</b>	CAL000338535					
<b>Gen Status Universe:</b>	No Report					
<b>Contact Name:</b>	EDDIE DELGADO					
<b>Contact Address:</b>	2501 10TH ST , , BERKELEY , CA, 94710 ,					
<b>Contact Phone No and Ext:</b>	510-981-1837					
<b>Contact Email:</b>	ROSE@AVS-AUTO.COM					
<b>Contact Country:</b>						
<b>County Name:</b>	ALAMEDA					
<b>EPA Region:</b>	09					
<b>Land Type:</b>						
<b>Receive Date:</b>	20081205					

Map Key	Number of Records	Direction	Distance (mi/ft)	Elev/Diff (ft)	Site	DB
---------	-------------------	-----------	------------------	----------------	------	----

**Violation/Evaluation Summary**

**Note:** NO RECORDS: As of May 2020, there are no Compliance Monitoring and Enforcement (violation) records associated with this facility (EPA ID).

**Handler Summary**

**Importer Activity:** No  
**Mixed Waste Generator:** No  
**Transporter Activity:** No  
**Transfer Facility:** No  
**Onsite Burner Exemption:** No  
**Furnace Exemption:** No  
**Underground Injection Activity:** No  
**Commercial TSD:** No  
**Used Oil Transporter:** No  
**Used Oil Transfer Facility:** No  
**Used Oil Processor:** No  
**Used Oil Refiner:** No  
**Used Oil Burner:** No  
**Used Oil Market Burner:** No  
**Used Oil Spec Marketer:** No

**Hazardous Waste Handler Details**

**Sequence No:** 1  
**Receive Date:** 20081205  
**Handler Name:** AVS SPECIALIST INC  
**Source Type:** Implementer  
**Federal Waste Generator Code:** N  
**Generator Code Description:** Not a Generator, Verified

**Owner/Operator Details**

<b>Owner/Operator Ind:</b> Current Operator	<b>Street No:</b>
<b>Type:</b> Other	<b>Street 1:</b> 2501 10TH ST
<b>Name:</b> EDDIE DELGADO	<b>Street 2:</b>
<b>Date Became Current:</b>	<b>City:</b> BERKELEY
<b>Date Ended Current:</b>	<b>State:</b> CA
<b>Phone:</b> 510-981-1837	<b>Country:</b>
<b>Source Type:</b> Implementer	<b>Zip Code:</b> 94710

<b>Owner/Operator Ind:</b> Current Owner	<b>Street No:</b>
<b>Type:</b> Other	<b>Street 1:</b> 2501 10TH ST
<b>Name:</b> EDDIE DELGADO	<b>Street 2:</b>
<b>Date Became Current:</b>	<b>City:</b> BERKELEY
<b>Date Ended Current:</b>	<b>State:</b> CA
<b>Phone:</b> 510-981-1837	<b>Country:</b>
<b>Source Type:</b> Implementer	<b>Zip Code:</b> 94710-0000

<a href="#">88</a>	1 of 1	ESE	0.24 / 1,252.12	38.15 / 7	HUSTEAD'S STORAGE YARD 2823 EIGHTH ST CA	BERKELEY CUPA
--------------------	--------	-----	--------------------	--------------	--	------------------

**Facility ID:** FA0000438

**Additional Information**

<b>Program Element:</b> 4400 - HAZ WASTE GENERATOR	<b>Postal Address:</b> 2823 EIGHTH STREET
<b>Billing Status:</b> 02 - INACTIVE, NON-BILLABLE	<b>Postal Address 2:</b>
<b>Owner:</b> GALE V. LARKS	<b>Postal State:</b> CA
<b>City:</b> BERKELEY	<b>Postal Zip:</b> 94710



Map Key	Number of Records	Direction	Distance (mi/ft)	Elev/Diff (ft)	Site	DB
<b>Program Element:</b>		4200 - HMBP		<b>Postal Address:</b>		2823 EIGHTH STREET
<b>Billing Status:</b>		02 - INACTIVE, NON-BILLABLE		<b>Postal Address 2:</b>		
<b>Owner:</b>		GALE V. LARKS		<b>Postal State:</b>		CA
<b>City:</b>		BERKELEY		<b>Postal Zip:</b>		94710

[89](#) 1 of 1 **ESE** **0.24 / 1,252.73** **37.99 / 6** **PERFECTION LTD. BODY SHOP** **2824 EIGHTH STREET** **BERKELEY CA 94710** **RCRA SQG**

**EPA Handler ID:** CAD109232389  
**Gen Status Universe:** Small Quantity Generator  
**Contact Name:**  
**Contact Address:** US  
**Contact Phone No and Ext:**  
**Contact Email:**  
**Contact Country:** US  
**County Name:** ALAMEDA  
**EPA Region:** 09  
**Land Type:**  
**Receive Date:** 19960901

**Violation/Evaluation Summary**

**Note:** NO VIOLATIONS: All of the compliance records associated with this facility (EPA ID) indicate NO VIOLATIONS; Compliance Monitoring and Enforcement table dated May, 2020.

**Evaluation Details**

**Evaluation Start Date:** 19910320  
**Evaluation Type Description:** COMPLIANCE EVALUATION INSPECTION ON-SITE  
**Violation Short Description:**  
**Return to Compliance Date:**  
**Evaluation Agency:** State Contractor/Grantee

**Handler Summary**

**Importer Activity:** No  
**Mixed Waste Generator:** No  
**Transporter Activity:** No  
**Transfer Facility:** No  
**Onsite Burner Exemption:** No  
**Furnace Exemption:** No  
**Underground Injection Activity:** No  
**Commercial TSD:** No  
**Used Oil Transporter:** No  
**Used Oil Transfer Facility:** No  
**Used Oil Processor:** No  
**Used Oil Refiner:** No  
**Used Oil Burner:** No  
**Used Oil Market Burner:** No  
**Used Oil Spec Marketer:** No

**Hazardous Waste Handler Details**

**Sequence No:** 1  
**Receive Date:** 19960901  
**Handler Name:** PERFECTION LTD. BODY SHOP  
**Federal Waste Generator Code:** 2  
**Generator Code Description:** Small Quantity Generator  
**Source Type:** Implementer

**Owner/Operator Details**

Map Key	Number of Records	Direction	Distance (mi/ft)	Elev/Diff (ft)	Site	DB
<b>Owner/Operator Ind:</b>	Current Owner				<b>Street No:</b>	
<b>Type:</b>	Private				<b>Street 1:</b>	NOT REQUIRED
<b>Name:</b>	MICHAEL JORDAN				<b>Street 2:</b>	
<b>Date Became Current:</b>					<b>City:</b>	NOT REQUIRED
<b>Date Ended Current:</b>					<b>State:</b>	ME
<b>Phone:</b>	415-555-1212				<b>Country:</b>	
<b>Source Type:</b>	Implementer				<b>Zip Code:</b>	99999
<b>Owner/Operator Ind:</b>	Current Operator				<b>Street No:</b>	
<b>Type:</b>	Private				<b>Street 1:</b>	NOT REQUIRED
<b>Name:</b>	NOT REQUIRED				<b>Street 2:</b>	
<b>Date Became Current:</b>					<b>City:</b>	NOT REQUIRED
<b>Date Ended Current:</b>					<b>State:</b>	ME
<b>Phone:</b>	415-555-1212				<b>Country:</b>	
<b>Source Type:</b>	Implementer				<b>Zip Code:</b>	99999

[90](#)    1 of 3    **SE**    **0.24 / 1,267.57**    **34.34 / 3**    **ELECTRON BEAM VAC COATINGS INC  
2830 SEVENTH ST  
BERKELEY CA 94710**    **RCRA SQG**

**EPA Handler ID:** CAD982516833  
**Gen Status Universe:** Small Quantity Generator  
**Contact Name:**  
**Contact Address:** US  
**Contact Phone No and Ext:**  
**Contact Email:**  
**Contact Country:** US  
**County Name:** ALAMEDA  
**EPA Region:** 09  
**Land Type:**  
**Receive Date:** 19960901

**Violation/Evaluation Summary**

**Note:** NO RECORDS: As of May 2020, there are no Compliance Monitoring and Enforcement (violation) records associated with this facility (EPA ID).

**Handler Summary**

**Importer Activity:** No  
**Mixed Waste Generator:** No  
**Transporter Activity:** No  
**Transfer Facility:** No  
**Onsite Burner Exemption:** No  
**Furnace Exemption:** No  
**Underground Injection Activity:** No  
**Commercial TSD:** No  
**Used Oil Transporter:** No  
**Used Oil Transfer Facility:** No  
**Used Oil Processor:** No  
**Used Oil Refiner:** No  
**Used Oil Burner:** No  
**Used Oil Market Burner:** No  
**Used Oil Spec Marketer:** No

**Hazardous Waste Handler Details**

**Sequence No:** 1  
**Receive Date:** 19890302  
**Handler Name:** ELECTRON BEAM VAC COATINGS INC  
**Federal Waste Generator Code:** 1  
**Generator Code Description:** Large Quantity Generator  
**Source Type:** Notification

Map Key	Number of Records	Direction	Distance (mi/ft)	Elev/Diff (ft)	Site	DB
---------	-------------------	-----------	------------------	----------------	------	----

**Hazardous Waste Handler Details**

Sequence No: 1  
 Receive Date: 19920212  
 Handler Name: ELECTRON BEAM VAC COATINGS INC  
 Federal Waste Generator Code: 1  
 Generator Code Description: Large Quantity Generator  
 Source Type: Annual/Biennial Report

**Hazardous Waste Handler Details**

Sequence No: 1  
 Receive Date: 19960901  
 Handler Name: ELECTRON BEAM VAC COATINGS INC  
 Federal Waste Generator Code: 2  
 Generator Code Description: Small Quantity Generator  
 Source Type: Implementer

**Owner/Operator Details**

Owner/Operator Ind:	Current Operator	Street No:	
Type:	Private	Street 1:	NOT REQUIRED
Name:	NOT REQUIRED	Street 2:	
Date Became Current:		City:	NOT REQUIRED
Date Ended Current:		State:	ME
Phone:	415-555-1212	Country:	
Source Type:	Implementer	Zip Code:	99999

Owner/Operator Ind:	Current Owner	Street No:	
Type:	Private	Street 1:	NOT REQUIRED
Name:	CHROMALLOY GTC	Street 2:	
Date Became Current:		City:	NOT REQUIRED
Date Ended Current:		State:	ME
Phone:	415-555-1212	Country:	
Source Type:	Notification	Zip Code:	99999

**Historical Handler Details**

Receive Dt: 19920212  
 Generator Code Description: Large Quantity Generator  
 Handler Name: ELECTRON BEAM VAC COATINGS INC

Receive Dt: 19890302  
 Generator Code Description: Large Quantity Generator  
 Handler Name: ELECTRON BEAM VAC COATINGS INC

<a href="#">90</a>	2 of 3	SE	0.24 / 1,267.57	34.34 / 3	Berkeley Mills 2830 Seventh ST CA	BERKELEY CUPA
--------------------	--------	----	--------------------	--------------	---	------------------

Facility ID: FA0001177

**Additional Information**

Program Element:	4270 - HMBP - UNDER THRESHOLD	Postal Address:	2830 Seventh Street
Billing Status:	02 - INACTIVE, NON-BILLABLE	Postal Address 2:	
Owner:	Gene Agrass	Postal State:	CA
City:	BERKELEY	Postal Zip:	

Map Key	Number of Records	Direction	Distance (mi/ft)	Elev/Diff (ft)	Site	DB
<a href="#">90</a>	3 of 3	SE	0.24 / 1,267.57	34.34 / 3	BERKELEY MILLWORK & FURNITURE CO INC 2830 7TH ST BERKELEY CA 94710-2703	RCRA NON GEN

**EPA Handler ID:** CAL000126031  
**Gen Status Universe:** No Report  
**Contact Name:** BLAINE SILER  
**Contact Address:** 2279 POPLAR ST , , OAKLAND , CA, 94607 ,  
**Contact Phone No and Ext:** 510-701-0430  
**Contact Email:** BSILER@BERKELEYMILLS.COM  
**Contact Country:**  
**County Name:** ALAMEDA  
**EPA Region:** 09  
**Land Type:**  
**Receive Date:** 19960916

#### Violation/Evaluation Summary

**Note:** NO RECORDS: As of May 2020, there are no Compliance Monitoring and Enforcement (violation) records associated with this facility (EPA ID).

#### Handler Summary

**Importer Activity:** No  
**Mixed Waste Generator:** No  
**Transporter Activity:** No  
**Transfer Facility:** No  
**Onsite Burner Exemption:** No  
**Furnace Exemption:** No  
**Underground Injection Activity:** No  
**Commercial TSD:** No  
**Used Oil Transporter:** No  
**Used Oil Transfer Facility:** No  
**Used Oil Processor:** No  
**Used Oil Refiner:** No  
**Used Oil Burner:** No  
**Used Oil Market Burner:** No  
**Used Oil Spec Marketer:** No

#### Hazardous Waste Handler Details

**Sequence No:** 1  
**Receive Date:** 19960916  
**Handler Name:** BERKELEY MILLWORK & FURNITURE CO INC  
**Source Type:** Implementer  
**Federal Waste Generator Code:** N  
**Generator Code Description:** Not a Generator, Verified

#### Owner/Operator Details

<b>Owner/Operator Ind:</b>	Current Owner	<b>Street No:</b>	
<b>Type:</b>	Other	<b>Street 1:</b>	2830 7TH ST
<b>Name:</b>	BERKELEY MILLWORK & FURN INC	<b>Street 2:</b>	
<b>Date Became Current:</b>		<b>City:</b>	BERKELEY
<b>Date Ended Current:</b>		<b>State:</b>	CA
<b>Phone:</b>	510-893-2854	<b>Country:</b>	
<b>Source Type:</b>	Implementer	<b>Zip Code:</b>	94710-2703

<b>Owner/Operator Ind:</b>	Current Operator	<b>Street No:</b>	
<b>Type:</b>	Other	<b>Street 1:</b>	2279 POPLAR ST
<b>Name:</b>	BLAINE SILER	<b>Street 2:</b>	
<b>Date Became Current:</b>		<b>City:</b>	OAKLAND
<b>Date Ended Current:</b>		<b>State:</b>	CA

Map Key	Number of Records	Direction	Distance (mi/ft)	Elev/Diff (ft)	Site	DB
Phone:	510-701-0430				Country:	
Source Type:	Implementer				Zip Code:	94607

<a href="#">91</a>	1 of 1	S	0.24 / 1,273.05	26.16 / -5	BERKELEY OUTLET 711 HEINZ AVE BERKELEY CA 94710	RCRA NON GEN
--------------------	--------	---	--------------------	---------------	---	-----------------

**EPA Handler ID:** CAL000453238  
**Gen Status Universe:** No Report  
**Contact Name:** PAUL NEIDERT  
**Contact Address:** 711 HEINZ AVE , , BERKELEY , CA, 94710 ,  
**Contact Phone No and Ext:** 510-549-2896  
**Contact Email:** PAULRNEIDERT@GMAIL.COM  
**Contact Country:**  
**County Name:** ALAMEDA  
**EPA Region:** 09  
**Land Type:**  
**Receive Date:** 20200304

#### Violation/Evaluation Summary

**Note:** NO RECORDS: As of May 2020, there are no Compliance Monitoring and Enforcement (violation) records associated with this facility (EPA ID).

#### Handler Summary

**Importer Activity:** No  
**Mixed Waste Generator:** No  
**Transporter Activity:** No  
**Transfer Facility:** No  
**Onsite Burner Exemption:** No  
**Furnace Exemption:** No  
**Underground Injection Activity:** No  
**Commercial TSD:** No  
**Used Oil Transporter:** No  
**Used Oil Transfer Facility:** No  
**Used Oil Processor:** No  
**Used Oil Refiner:** No  
**Used Oil Burner:** No  
**Used Oil Market Burner:** No  
**Used Oil Spec Marketer:** No

#### Hazardous Waste Handler Details

**Sequence No:** 1  
**Receive Date:** 20200304  
**Handler Name:** BERKELEY OUTLET  
**Source Type:** Implementer  
**Federal Waste Generator Code:** N  
**Generator Code Description:** Not a Generator, Verified

#### Owner/Operator Details

<b>Owner/Operator Ind:</b> Current Owner	<b>Street No:</b>
<b>Type:</b> Other	<b>Street 1:</b> 711 HEINZ AVE
<b>Name:</b> PAUL NEIDERT	<b>Street 2:</b>
<b>Date Became Current:</b>	<b>City:</b> BERKELEY
<b>Date Ended Current:</b>	<b>State:</b> CA
<b>Phone:</b> 510-549-2896	<b>Country:</b>
<b>Source Type:</b> Implementer	<b>Zip Code:</b> 94710
<b>Owner/Operator Ind:</b> Current Operator	<b>Street No:</b>
<b>Type:</b> Other	<b>Street 1:</b> 711 HEINZ AVE

Map Key	Number of Records	Direction	Distance (mi/ft)	Elev/Diff (ft)	Site	DB
Name:	PAUL NEIDERT				Street 2:	
Date Became Current:					City:	BERKELEY
Date Ended Current:					State:	CA
Phone:	510-549-2896				Country:	
Source Type:	Implementer				Zip Code:	94710

[92](#) 1 of 13 SSE 0.24 / 1,282.68 28.67 / -3 BERKELEY IND COURT 729 HEINZ AVE BERKELEY CA 94710 CERCLIS

**Site ID:** 0901886 **RNPL Status Code:** N  
**Site EPA ID:** CAD980637235 **NPL Status:** Not on the NPL  
**Site Street Address 2:** **RFED Facility Code:** N  
**Site County Name:** ALAMEDA **RFED Facility Desc:** Not a Federal Facility  
**Site FIPS Code:** 06001 **USGS Hydro Unit No.:** 18050002  
**Region Code:** 09 **Site Cong. Dist. Code:** 08  
**Site SMSA No.:** 7360 **ROT Desc:** Unknown  
**Site Prim. Latitude:** 37D51M15S **FR NPL Update No.:**  
**Site Prim. Longitude:** 122D17M25S **RFRA Code:**  
**Lat Long Source:**  
**RNON NPL Status Desc:** NFRAP-Site does not qualify for the NPL based on existing information

**CERCLIS Assess History**

**OU ID:** 00 **RALT Short Name:**  
**Act Code ID:** **Act Start Date:**  
**RAT Code:** **Act Complete Date:**  
**RAT Short Name:** 0 **AGT Order No.:**  
**RAT Name:** **SH OU:**  
**RAT Hist. Only Flag:** **SH Code:**  
**RAT NSI Indicator:** **SH Seq:**  
**RAT Level:** **SH Start Date:**  
**RAT DEF OU:** **SH Complete Date:**  
**RFBS Code:** **SH Lead:**  
**SPA Code:**  
**RAT Def:**  
**Site Desc:** No description available  
**Site Alias:** No alias data available

**CERCLIS Assess History**

**OU ID:** 00 **RALT Short Name:** EPA Fund  
**Act Code ID:** 001 **Act Start Date:**  
**RAT Code:** DS **Act Complete Date:** 6/1/1981 00:00:00  
**RAT Short Name:** DISCVRY **AGT Order No.:** 10  
**RAT Name:** DISCOVERY **SH OU:**  
**RAT Hist. Only Flag:** **SH Code:**  
**RAT NSI Indicator:** B **SH Seq:**  
**RAT Level:** 1 **SH Start Date:**  
**RAT DEF OU:** 00 **SH Complete Date:**  
**RFBS Code:** **SH Lead:**  
**SPA Code:** 13  
**RAT Def:** The process by which a potential hazardous waste site is brought to the attention of the EPA. The process can occur through the use of several mechanisms such as a phone call or referral by another government agency.  
**Site Desc:**  
**Site Alias:**

**CERCLIS Assess History**

**OU ID:** 00 **RALT Short Name:** EPA Fund  
**Act Code ID:** 001 **Act Start Date:** 10/1/1986 00:00:00  
**RAT Code:** SI **Act Complete Date:** 10/1/1986 00:00:00  
**RAT Short Name:** SI **AGT Order No.:** 160  
**RAT Name:** SITE INSPECTION **SH OU:**

Map Key	Number of Records	Direction	Distance (mi/ft)	Elev/Diff (ft)	Site	DB
---------	-------------------	-----------	------------------	----------------	------	----

**RAT Hist. Only Flag:**  
**RAT NSI Indicator:** B  
**RAT Level:** 1  
**RAT DEF OU:** 00  
**RFBS Code:** P  
**SPA Code:** 13  
**RAT Def:** The process of collecting site data and samples to characterize the severity of the hazard for the hazard ranking score and/or enforcement support.

**SH Code:**  
**SH Seq:**  
**SH Start Date:**  
**SH Complete Date:**  
**SH Lead:**

**Site Desc:**  
**Site Alias:**

**CERCLIS Assess History**

**OU ID:** 00  
**Act Code ID:** 001  
**RAT Code:** VS  
**RAT Short Name:** ARCH SITE  
**RAT Name:** ARCHIVE SITE  
**RAT Hist. Only Flag:**  
**RAT NSI Indicator:** B  
**RAT Level:** 1  
**RAT DEF OU:** 00  
**RFBS Code:**  
**SPA Code:** 13  
**RAT Def:** The decision is made that no further activity is planned at the site.

**RALT Short Name:** EPA In-House  
**Act Start Date:**  
**Act Complete Date:** 10/1/1986 00:00:00  
**AGT Order No.:** 1500  
**SH OU:**  
**SH Code:**  
**SH Seq:**  
**SH Start Date:**  
**SH Complete Date:**  
**SH Lead:**

**Site Desc:**  
**Site Alias:**

**CERCLIS Assess History**

**OU ID:** 00  
**Act Code ID:** 001  
**RAT Code:** PA  
**RAT Short Name:** PA  
**RAT Name:** PRELIMINARY ASSESSMENT  
**RAT Hist. Only Flag:**  
**RAT NSI Indicator:** B  
**RAT Level:** 1  
**RAT DEF OU:** 00  
**RFBS Code:** P  
**SPA Code:** 13  
**RAT Def:** Collection of diverse existing information about the source and nature of the site hazard. It is EPA policy to complete the preliminary assessment within one year of site discovery.

**RALT Short Name:** EPA Fund  
**Act Start Date:**  
**Act Complete Date:** 10/1/1986 00:00:00  
**AGT Order No.:** 130  
**SH OU:**  
**SH Code:**  
**SH Seq:**  
**SH Start Date:**  
**SH Complete Date:**  
**SH Lead:**

**Site Desc:**  
**Site Alias:**

<a href="#">92</a>	2 of 13	SSE	0.24 / 1,282.68	28.67 / -3	BERKELEY IND COURT 729 HEINZ AVE BERKELEY CA 94710	CERCLIS NFRAP
--------------------	---------	-----	--------------------	---------------	--	------------------

**Site ID:** 901886  
**Site EPA ID:** CAD980637235  
**Site Parent ID:**  
**Site County Name:** ALAMEDA  
**Parent Site Name:**

**Site FIPS Code:** 6001  
**Region Code:** 9  
**Site Cong. Dist. Code:** 8  
**Federal Facility:**

**CERCLIS-NFRAP Assess History**

**OU ID:** 0  
**Act Code ID:** 1  
**RAT Code:** SI  
**RAT Short Name:** SI  
**RAT Name:** SITE INSPECTION  
**RAT Hist. Only Flag:**  
**RAT NSI Indicator:** B

**Act Start Date:** 10/1/1986  
**Act Complete Date:** 10/1/1986  
**AGT Order No.:** 160  
**SH OU:**  
**SH Code:**  
**SH Seq:**  
**SH Start Date:**

Map Key	Number of Records	Direction	Distance (mi/ft)	Elev/Diff (ft)	Site	DB
<b>RAT Level:</b>	1				<b>SH Complete Date:</b>	
<b>RAT DEF OU:</b>	00				<b>SH Lead:</b>	
<b>RFBS Code:</b>	P				<b>SH Qual:</b>	
<b>SPA Code:</b>	13				<b>RAQ Act. Qual Short:</b>	NFRAP
<b>RALT Short Name:</b>	EPA Fund				<b>RNPL Status Code:</b>	N
<b>RAT Def:</b>	The process of collecting site data and samples to characterize the severity of the hazard for the hazard ranking score and/or enforcement support.					
<b>RNON NPL Status Desc:</b>	NFRAP-Site does not qualify for the NPL based on existing information					

**CERCLIS-NFRAP Assess History**

<b>OU ID:</b>	0				<b>Act Start Date:</b>	
<b>Act Code ID:</b>	1				<b>Act Complete Date:</b>	10/1/1986
<b>RAT Code:</b>	VS				<b>AGT Order No.:</b>	1500
<b>RAT Short Name:</b>	ARCH SITE				<b>SH OU:</b>	
<b>RAT Name:</b>	ARCHIVE SITE				<b>SH Code:</b>	
<b>RAT Hist. Only Flag:</b>					<b>SH Seq:</b>	
<b>RAT NSI Indicator:</b>	B				<b>SH Start Date:</b>	
<b>RAT Level:</b>	1				<b>SH Complete Date:</b>	
<b>RAT DEF OU:</b>	00				<b>SH Lead:</b>	
<b>RFBS Code:</b>					<b>SH Qual:</b>	
<b>SPA Code:</b>	13				<b>RAQ Act. Qual Short:</b>	
<b>RALT Short Name:</b>	EPA In-House				<b>RNPL Status Code:</b>	N
<b>RAT Def:</b>	The decision is made that no further activity is planned at the site.					
<b>RNON NPL Status Desc:</b>	NFRAP-Site does not qualify for the NPL based on existing information					

**CERCLIS-NFRAP Assess History**

<b>OU ID:</b>	0				<b>Act Start Date:</b>	
<b>Act Code ID:</b>	1				<b>Act Complete Date:</b>	6/1/1981
<b>RAT Code:</b>	DS				<b>AGT Order No.:</b>	10
<b>RAT Short Name:</b>	DISCVRY				<b>SH OU:</b>	
<b>RAT Name:</b>	DISCOVERY				<b>SH Code:</b>	
<b>RAT Hist. Only Flag:</b>					<b>SH Seq:</b>	
<b>RAT NSI Indicator:</b>	B				<b>SH Start Date:</b>	
<b>RAT Level:</b>	1				<b>SH Complete Date:</b>	
<b>RAT DEF OU:</b>	00				<b>SH Lead:</b>	
<b>RFBS Code:</b>					<b>SH Qual:</b>	
<b>SPA Code:</b>	13				<b>RAQ Act. Qual Short:</b>	
<b>RALT Short Name:</b>	EPA Fund				<b>RNPL Status Code:</b>	N
<b>RAT Def:</b>	The process by which a potential hazardous waste site is brought to the attention of the EPA. The process can occur through the use of several mechanisms such as a phone call or referral by another government agency.					
<b>RNON NPL Status Desc:</b>	NFRAP-Site does not qualify for the NPL based on existing information					

**CERCLIS-NFRAP Assess History**

<b>OU ID:</b>	0				<b>Act Start Date:</b>	
<b>Act Code ID:</b>	1				<b>Act Complete Date:</b>	10/1/1986
<b>RAT Code:</b>	PA				<b>AGT Order No.:</b>	130
<b>RAT Short Name:</b>	PA				<b>SH OU:</b>	
<b>RAT Name:</b>	PRELIMINARY ASSESSMENT				<b>SH Code:</b>	
<b>RAT Hist. Only Flag:</b>					<b>SH Seq:</b>	
<b>RAT NSI Indicator:</b>	B				<b>SH Start Date:</b>	
<b>RAT Level:</b>	1				<b>SH Complete Date:</b>	
<b>RAT DEF OU:</b>	00				<b>SH Lead:</b>	
<b>RFBS Code:</b>	P				<b>SH Qual:</b>	
<b>SPA Code:</b>	13				<b>RAQ Act. Qual Short:</b>	Higher priority
<b>RALT Short Name:</b>	EPA Fund				<b>RNPL Status Code:</b>	N
<b>RAT Def:</b>	Collection of diverse existing information about the source and nature of the site hazard. It is EPA policy to complete the preliminary assessment within one year of site discovery.					
<b>RNON NPL Status Desc:</b>	NFRAP-Site does not qualify for the NPL based on existing information					



Map Key	Number of Records	Direction	Distance (mi/ft)	Elev/Diff (ft)	Site	DB
---------	-------------------	-----------	------------------	----------------	------	----

<b>Estor/EPA ID:</b>	01280069				<b>Permit Renewal Lead:</b>	
<b>Site Code:</b>					<b>Project Manager:</b>	
<b>Nat Priority List:</b>	NO				<b>Supervisor:</b>	
<b>Acres:</b>	2.85 ACRES				<b>Public Partici Spclst:</b>	
<b>Special Program:</b>					<b>Census Tract:</b>	6001422000
<b>Funding:</b>	RESPONSIBLE PARTY				<b>County:</b>	ALAMEDA
<b>Assembly District:</b>	15				<b>Latitude:</b>	37.8535872257055
<b>Senate District:</b>	09				<b>Longitude:</b>	-122.294920247494
<b>School District:</b>						
<b>APN:</b>	53-1655-8					
<b>Cleanup Status:</b>	REFER: RWQCB AS OF 6/21/2007					
<b>Cleanup Oversight Agencies:</b>	BERKELEY, CITY OF;DTSC - SITE CLEANUP PROGRAM;RWQCB 2 - SAN FRANCISCO BAY - LEAD AGENCY					
<b>Site Type:</b>	STATE RESPONSE OR NPL					
<b>Office:</b>	CLEANUP BERKELEY					
<b>Past Use that Caused Contam:</b>	UNKNOWN					
<b>Potential Media Affected:</b>	OTHER GROUNDWATER AFFECTED (USES OTHER THAN DRINKING WATER), SOIL					
<b>Potential Contamin of Concern:</b>						

METALS, POLYCHLORINATED BIPHENYLS (PCBS), UNCATEGORIZED, VOLATILE ORGANICS (8260B VOCS)

**Site History:**

The Hall-Scott Motor Car Company began manufacturing automobiles at the site in 1910. This same company overhauled and rebuilt large marine engines at the site during World War II in support of the war effort. Limited information is available regarding site uses between 1945 and 1967. In 1967, Airco purchased the property for storage of old equipment, spent dolomite, and neutralized chemical metal etching waste prior to disposal. In 1978, the site was divided into two properties: 2850 7th Street and 729 Heinz Avenue. The Berkeley Industrial Court, a multi-tenant rental complex, currently occupies the 729 Heinz Avenue site. This site is a part of the Heinz/Grayson Plume (EnviroStor ID 60000399).

<b>Status:</b>	REFER: RWQCB
<b>Program Type:</b>	STATE RESPONSE
<b>CalEnviroScreen Score:</b>	76-80%
<b>Summary Link:</b>	<a href="http://www.envirostor.dtsc.ca.gov/public/profile_report?global_id=01280069">http://www.envirostor.dtsc.ca.gov/public/profile_report?global_id=01280069</a>

**Completed Activities**

<b>Title:</b>	Site Screening
<b>Title Link:</b>	
<b>Area Name:</b>	
<b>Area Link:</b>	
<b>Sub Area:</b>	
<b>Sub Area Link:</b>	
<b>Document Type:</b>	Correspondence
<b>Date Completed:</b>	2/15/2005
<b>Comments:</b>	Site screening determined that PCBs, lead, nickel, and petroleum hydrocarbons had previously been detected in soil samples collected from the site. The City of Berkeley has overseen sampling at the site in an effort to characterize chlorinated solvent occurrence in area groundwater. See Heinz/Grayson Plume Site - Temescal Business Center for site screening dated 2/15/2005

<b>Title:</b>	Preliminary Assessment Report
<b>Title Link:</b>	
<b>Area Name:</b>	
<b>Area Link:</b>	
<b>Sub Area:</b>	
<b>Sub Area Link:</b>	
<b>Document Type:</b>	Preliminary Assessment Report
<b>Date Completed:</b>	4/1/1986
<b>Comments:</b>	Inspection (EPA FIT): E&E Report # C(86)C111; confirmed DHS Preliminary Assessment information. Nine samples taken.

<b>Title:</b>	Discovery
<b>Title Link:</b>	
<b>Area Name:</b>	
<b>Area Link:</b>	
<b>Sub Area:</b>	
<b>Sub Area Link:</b>	
<b>Document Type:</b>	* Discovery
<b>Date Completed:</b>	9/26/1981

Map Key	Number of Records	Direction	Distance (mi/ft)	Elev/Diff (ft)	Site	DB
<b>Comments:</b>		Facility identified from EPA Superfund list.				

<a href="#">92</a>	4 of 13	SSE	0.24 / 1,282.68	28.67 / -3	<b>BERKELEY INDUSTRIAL COMPLEX 729 HEINZ AVE BERKELEY CA 94710</b>	<b>CLEANUP SITES</b>
--------------------	---------	-----	--------------------	---------------	--	----------------------

<b>Global ID:</b>	T0600191535	<b>Site Facility Type:</b>	CLEANUP PROGRAM SITE
<b>Status:</b>	OPEN - SITE ASSESSMENT	<b>County:</b>	ALAMEDA
<b>Status Date:</b>	12/23/2019	<b>Latitude:</b>	37.852883
<b>Longitude:</b>	-122.295667		
<b>Data Source:</b>	Cleanup Program Sites from GeoTracker Search; Cleanup Sites from GeoTracker Cleanup Sites Data Download		

**Cleanup Sites from GeoTracker Cleanup Sites Data Download - Facilities Detail**

<b>RB Case No:</b>	01S0387	<b>CUF Case:</b>	NO
<b>Local Case No:</b>		<b>Case Worker:</b>	DYP
<b>Begin Date:</b>	1/1/1985	<b>File Location:</b>	Local Agency
<b>Stop Method:</b>			
<b>Lead Agency:</b>	SAN FRANCISCO BAY RWQCB (REGION 2)		
<b>Local Agency:</b>	BERKELEY, CITY OF		
<b>Potential COC:</b>	Trichloroethylene (TCE), Polychlorinated biphenyls (PCBs), Copper, Lead, Nickel, Zinc, Diesel		
<b>Potential Media of Concern:</b>	Other Groundwater (uses other than drinking water), Soil		
<b>How Discovered:</b>	Tank Closure		
<b>How Discovered Description:</b>			
<b>Stop Description:</b>			
<b>Calwater Watershed Name:</b>	Bay Bridges - Berkeley (203.30)		
<b>DWR GW Subbasin Name:</b>	Santa Clara Valley - East Bay Plain (2-009.04)		
<b>Disadvantaged Community:</b>			
<b>Site History:</b>			

Prior to 1978, this site was operated by Airco Inc, now referred to as Temescal Business Center. The portion of the site referred to as the Berkeley Industrial Complex was historically utilized as a storage area for old equipment, spent dolomite, and neutralized chemical etching waste before disposal. Prior to Airco's ownership of the site, Hall Scott Marine Engine Foundry occupied the site before and during World War II. They produced engines for naval ships during World War II; however, the exact scope of their activities is unknown. The site currently supports three buildings and a nursery on an approximately 1.5-acre parcel. Berkeley Industrial Complex is presently a multi-tenant industrial complex. The main tenants include Magic Garden Nursery, Goldberg Cabinets, and Artworks Foundry. Seventy-five percent of the property is utilized to grow, store and sell plants, shrubs, and trees. The site is bounded by Temescal Business Center to the east, and National Starch and Chemical to the north. A Southern Pacific rail spur forms the northwest boundary. Since 1978 there has been no chemical storage or heavy industrial practices that would lend to the potential for soil and/or groundwater impaction. Last updated: 1/21/2020

**Cleanup Sites from GeoTracker Cleanup Sites Data Download - Regulatory Activity**

<b>Action Type:</b>	RESPONSE
<b>Date :</b>	2020-10-15 00:00:00
<b>Action:</b>	Other Workplan
<b>Action Type:</b>	ENFORCEMENT
<b>Date :</b>	2020-05-01 00:00:00
<b>Action:</b>	Verbal Communication
<b>Action Type:</b>	ENFORCEMENT
<b>Date :</b>	2020-04-21 00:00:00
<b>Action:</b>	Email Correspondence
<b>Action Type:</b>	RESPONSE
<b>Date :</b>	2020-04-13 00:00:00
<b>Action:</b>	Correspondence
<b>Action Type:</b>	ENFORCEMENT
<b>Date :</b>	2020-04-01 00:00:00
<b>Action:</b>	Email Correspondence
<b>Action Type:</b>	ENFORCEMENT
<b>Date :</b>	2020-03-11 00:00:00

<b>Map Key</b>	<b>Number of Records</b>	<b>Direction</b>	<b>Distance (mi/ft)</b>	<b>Elev/Diff (ft)</b>	<b>Site</b>	<b>DB</b>
<b>Action:</b>		13267 Requirement				
<b>Action Type:</b>		ENFORCEMENT				
<b>Date :</b>		2020-03-11 00:00:00				
<b>Action:</b>		Staff Letter				
<b>Action Type:</b>		ENFORCEMENT				
<b>Date :</b>		2020-01-17 00:00:00				
<b>Action:</b>		File review				
<b>Action Type:</b>		ENFORCEMENT				
<b>Date :</b>		2013-06-19 00:00:00				
<b>Action:</b>		Letter - Notice				
<b>Action Type:</b>		RESPONSE				
<b>Date :</b>		2008-02-07 00:00:00				
<b>Action:</b>		Other Report / Document - Regulator Responded				
<b>Action Type:</b>		ENFORCEMENT				
<b>Date :</b>		2007-06-11 00:00:00				
<b>Action:</b>		Staff Letter				
<b>Action Type:</b>		ENFORCEMENT				
<b>Date :</b>		2007-05-08 00:00:00				
<b>Action:</b>		Technical Correspondence / Assistance / Other				
<b>Action Type:</b>		RESPONSE				
<b>Date :</b>		2000-04-28 00:00:00				
<b>Action:</b>		Correspondence				
<b>Action Type:</b>		RESPONSE				
<b>Date :</b>		2000-01-01 00:00:00				
<b>Action:</b>		Correspondence				
<b>Action Type:</b>		RESPONSE				
<b>Date :</b>		1998-09-29 00:00:00				
<b>Action:</b>		Correspondence				
<b>Action Type:</b>		RESPONSE				
<b>Date :</b>		1998-09-01 00:00:00				
<b>Action:</b>		Other Report / Document				
<b>Action Type:</b>		RESPONSE				
<b>Date :</b>		1996-12-11 00:00:00				
<b>Action:</b>		Correspondence				
<b>Action Type:</b>		RESPONSE				
<b>Date :</b>		1995-12-04 00:00:00				
<b>Action:</b>		Other Report / Document				
<b>Action Type:</b>		RESPONSE				
<b>Date :</b>		1994-12-07 00:00:00				
<b>Action:</b>		Other Report / Document				
<b>Action Type:</b>		RESPONSE				
<b>Date :</b>		1994-12-01 00:00:00				
<b>Action:</b>		Other Report / Document				
<b>Action Type:</b>		RESPONSE				
<b>Date :</b>		1994-10-11 00:00:00				
<b>Action:</b>		Other Report / Document				
<b>Action Type:</b>		ENFORCEMENT				
<b>Date :</b>		1994-04-15 00:00:00				
<b>Action:</b>		Technical Correspondence / Assistance / Other				
<b>Action Type:</b>		RESPONSE				
<b>Date :</b>		1994-04-01 00:00:00				
<b>Action:</b>		Other Report / Document				

Map Key	Number of Records	Direction	Distance (mi/ft)	Elev/Diff (ft)	Site	DB
---------	-------------------	-----------	------------------	----------------	------	----

<b>Action Type:</b>	ENFORCEMENT
<b>Date :</b>	1994-03-07 00:00:00
<b>Action:</b>	Staff Letter
<b>Action Type:</b>	RESPONSE
<b>Date :</b>	1993-12-01 00:00:00
<b>Action:</b>	Other Report / Document
<b>Action Type:</b>	RESPONSE
<b>Date :</b>	1993-10-26 00:00:00
<b>Action:</b>	Correspondence
<b>Action Type:</b>	RESPONSE
<b>Date :</b>	1993-08-01 00:00:00
<b>Action:</b>	Tank Removal Report / UST Sampling Report
<b>Action Type:</b>	RESPONSE
<b>Date :</b>	1986-09-09 00:00:00
<b>Action:</b>	Other Report / Document
<b>Action Type:</b>	Other
<b>Date :</b>	1985-01-01 00:00:00
<b>Action:</b>	Leak Reported

**Cleanup Sites from GeoTracker Cleanup Sites Data Download - Status History**

<b>Status:</b>	Open - Site Assessment
<b>Status Date:</b>	2019-12-23 00:00:00
<b>Status:</b>	Open - Site Assessment
<b>Status Date:</b>	2019-12-22 00:00:00
<b>Status:</b>	Open - Inactive
<b>Status Date:</b>	2010-09-17 00:00:00
<b>Status:</b>	Open - Reopen Case
<b>Status Date:</b>	2002-03-08 00:00:00
<b>Status:</b>	Open - Site Assessment
<b>Status Date:</b>	2001-03-08 00:00:00
<b>Status:</b>	Open - Site Assessment
<b>Status Date:</b>	1996-07-11 00:00:00
<b>Status:</b>	Open - Case Begin Date
<b>Status Date:</b>	1985-01-01 00:00:00

**Cleanup Sites from GeoTracker Cleanup Sites Data Download - Regulatory Contacts**

<b>Contact Type:</b>	Regional Board Caseworker	<b>Address:</b>	1515 Clay St
<b>Contact Name:</b>	DIANA YITBAREK	<b>City:</b>	OAKLAND
<b>Phone No:</b>	5106222355		
<b>Organization Name:</b>	SAN FRANCISCO BAY RWQCB (REGION 2)		
<b>Email:</b>	diana.yitbarek@waterboards.ca.gov		
<b>Contact Type:</b>	Local Agency Caseworker	<b>Address:</b>	2118 MILVIA STREET 3RD FLOOR
<b>Contact Name:</b>	GEOFFERY FIEDLER	<b>City:</b>	BERKELEY
<b>Phone No:</b>			
<b>Organization Name:</b>	BERKELEY, CITY OF		
<b>Email:</b>	gfiedler@ci.berkeley.ca.us		

**Cleanup Program Sites from GeoTracker Search - Regulatory Profile (as of Feb 24, 2020)**

**Project Status:** **WDR Place Type:**

Map Key	Number of Records	Direction	Distance (mi/ft)	Elev/Diff (ft)	Site	DB
---------	-------------------	-----------	------------------	----------------	------	----

<b>CUF Claim:</b>					<b>WDR File:</b>	
<b>CUF Priority Assign:</b>					<b>WDR Order:</b>	
<b>CUF Amount Paid:</b>					<b>File Location:</b>	LOCAL AGENCY
<b>Facility Type:</b>					<b>Composting Method:</b>	
<b>User Defined Beneficial Use:</b>						
<b>Designated Beneficial Use:</b>		MUN, AGR, IND, PROC				
<b>Designated Beneficial Use Desc:</b>		Municipal and Domestic Supply, Agricultural Supply, Industrial Service Supply, Industrial Process Supply				
<b>Project Oversight Agencies:</b>						
<b>Report Link:</b>		<a href="https://geotracker.waterboards.ca.gov/profile_report?global_id=T0600191535">https://geotracker.waterboards.ca.gov/profile_report?global_id=T0600191535</a>				
<b>Cleanup Status Detail:</b>		OPEN - SITE ASSESSMENT AS OF 12/23/2019				
<b>Cleanup History Link:</b>		<a href="https://geotracker.waterboards.ca.gov/profile_report_include?global_id=T0600191535&amp;tabname=regulatoryhistory">https://geotracker.waterboards.ca.gov/profile_report_include?global_id=T0600191535&amp;tabname=regulatoryhistory</a>				
<b>Potential COC:</b>		COPPER, DIESEL, LEAD, NICKEL, POLYCHLORINATED BIPHENYLS (PCBS), TRICHLOROETHYLENE (TCE), ZINC				
<b>Potential Media of Concern:</b>		OTHER GROUNDWATER (USES OTHER THAN DRINKING WATER), SOIL				
<b>GW Monitoring Freq:</b>						
<b>DWR GW Sub Basin:</b>		Santa Clara Valley - East Bay Plain (2-009.04)				
<b>Calwater Watershed Name:</b>		Bay Bridges - Berkeley (203.30)				
<b>Post Closure Site Management:</b>						
<b>Future Land Use:</b>						
<b>Cleanup Oversight Agencies:</b>		SAN FRANCISCO BAY RWQCB (REGION 2) (LEAD) - CASE #: 01S0387 CASEWORKER: DIANA YITBAREK BERKELEY, CITY OF CASEWORKER: GEOFFERY FIEDLER DEPARTMENT OF TOXIC SUBSTANCES CONTROL				

**Site History:**

Prior to 1978, this site was operated by Aircor Inc, now referred to as Temescal Business Center. The portion of the site referred to as the Berkeley Industrial Complex was historically utilized as a storage area for old equipment, spent dolomite, and neutralized chemical etching waste before disposal. Prior to Aircor's ownership of the site, Hall Scott Marine Engine Foundry occupied the site before and during World War II. They produced engines for naval ships during World War II; however, the exact scope of their activities is unknown.

The site currently supports three buildings and a nursery on an approximately 1.5-acre parcel. Berkeley Industrial Complex is presently a multi-tenant industrial complex. The main tenants include Magic Garden Nursery, Goldberg Cabinets, and Artworks Foundry. Seventy-five percent of the property is utilized to grow, store and sell plants, shrubs, and trees. The site is bounded by Temescal Business Center to the east, and National Starch and Chemical to the north. A Southern Pacific rail spur forms the northwest boundary. Since 1978 there has been no chemical storage or heavy industrial practices that would lend to the potential for soil and/or groundwater impaction.

Last updated: 1/21/2020

**Sites from GeoTracker Search - Regulatory Activities (as of Feb 24, 2020)**

<b>Action Type:</b>	Response Requested - Workplans
<b>Action Date:</b>	*10/15/2020
<b>Received Issue Date:</b>	
<b>Action:</b>	Other Workplan
<b>Doc Link:</b>	
<b>Title Description Comments:</b>	

Groundwater Workplan (revised October date needs approval)

<b>Action Type:</b>	Other Regulatory Actions
<b>Action Date:</b>	5/1/2020
<b>Received Issue Date:</b>	5/1/2020
<b>Action:</b>	Verbal Communication
<b>Doc Link:</b>	
<b>Title Description Comments:</b>	

Talked to Berkeley Industrial Complex (BIC) RP, Piero Mussi. He is planning to have consultants work on the GW assessment workplan starting next month, and requested extension due to COVID-19 issues to deliver the workplan to the RWB in October. He is planning to utilize all the available GW wells at the property.

<b>Action Type:</b>	Other Regulatory Actions
<b>Action Date:</b>	4/21/2020
<b>Received Issue Date:</b>	4/21/2020
<b>Action:</b>	Email Correspondence
<b>Doc Link:</b>	<a href="https://geotracker.waterboards.ca.gov/view_documents?">https://geotracker.waterboards.ca.gov/view_documents?</a>

<b>Map Key</b>	<b>Number of Records</b>	<b>Direction</b>	<b>Distance (mi/ft)</b>	<b>Elev/Diff (ft)</b>	<b>Site</b>	<b>DB</b>
global_id=T0600191535&enforcement_id=6434966&temptable=ENFORCEMENT						
<b>Title Description Comments:</b>						
CR Follow-up						
<b>Action Type:</b> Response Requested - Other						
<b>Action Date:</b> 4/13/2020						
<b>Received Issue Date:</b> 5/26/2020						
<b>Action:</b> Correspondence						
<b>Doc Link:</b> <a href="https://geotracker.waterboards.ca.gov/view_documents_all?global_id=T0600191535&amp;doc_id=6017697">https://geotracker.waterboards.ca.gov/view_documents_all?global_id=T0600191535&amp;doc_id=6017697</a>						
<b>Title Description Comments:</b>						
Signed CR Agreement						
<b>Action Type:</b> Other Regulatory Actions						
<b>Action Date:</b> 4/1/2020						
<b>Received Issue Date:</b> 4/1/2020						
<b>Action:</b> Email Correspondence						
<b>Doc Link:</b> <a href="https://geotracker.waterboards.ca.gov/view_documents?global_id=T0600191535&amp;enforcement_id=6432983&amp;temptable=ENFORCEMENT">https://geotracker.waterboards.ca.gov/view_documents?global_id=T0600191535&amp;enforcement_id=6432983&amp;temptable=ENFORCEMENT</a>						
<b>Title Description Comments:</b>						
Submittal Dateline						
<b>Action Type:</b> Enforcement/Orders						
<b>Action Date:</b> 3/11/2020						
<b>Received Issue Date:</b> 3/11/2020						
<b>Action:</b> 13267 Requirement						
<b>Doc Link:</b> <a href="https://geotracker.waterboards.ca.gov/view_documents?global_id=T0600191535&amp;enforcement_id=6429835&amp;temptable=ENFORCEMENT">https://geotracker.waterboards.ca.gov/view_documents?global_id=T0600191535&amp;enforcement_id=6429835&amp;temptable=ENFORCEMENT</a>						
<b>Title Description Comments:</b>						
Groundwater Workplan Requirement						
<b>Action Type:</b> Other Regulatory Actions						
<b>Action Date:</b> 3/11/2020						
<b>Received Issue Date:</b> 3/11/2020						
<b>Action:</b> Staff Letter						
<b>Doc Link:</b> <a href="https://geotracker.waterboards.ca.gov/view_documents?global_id=T0600191535&amp;enforcement_id=6429836&amp;temptable=ENFORCEMENT">https://geotracker.waterboards.ca.gov/view_documents?global_id=T0600191535&amp;enforcement_id=6429836&amp;temptable=ENFORCEMENT</a>						
<b>Title Description Comments:</b>						
Cost Recovery Letter						
<b>Action Type:</b> Other Regulatory Actions						
<b>Action Date:</b> 1/17/2020						
<b>Received Issue Date:</b> 1/17/2020						
<b>Action:</b> File review						
<b>Doc Link:</b> <a href="https://geotracker.waterboards.ca.gov/view_documents?global_id=T0600191535&amp;enforcement_id=6425379&amp;temptable=ENFORCEMENT">https://geotracker.waterboards.ca.gov/view_documents?global_id=T0600191535&amp;enforcement_id=6425379&amp;temptable=ENFORCEMENT</a>						
<b>Title Description Comments:</b>						
Confirmed that DTSC did not issue an enforcement order for this site.						
<b>Action Type:</b> Notices						
<b>Action Date:</b> 6/19/2013						
<b>Received Issue Date:</b> 6/19/2013						
<b>Action:</b> Letter - Notice						
<b>Doc Link:</b> <a href="https://geotracker.waterboards.ca.gov/view_documents?global_id=T0600191535&amp;enforcement_id=6164096&amp;temptable=ENFORCEMENT">https://geotracker.waterboards.ca.gov/view_documents?global_id=T0600191535&amp;enforcement_id=6164096&amp;temptable=ENFORCEMENT</a>						
<b>Title Description Comments:</b>						
Notice of Case Transfer						

<b>Map Key</b>	<b>Number of Records</b>	<b>Direction</b>	<b>Distance (mi/ft)</b>	<b>Elev/Diff (ft)</b>	<b>Site</b>	<b>DB</b>
<b>Action Type:</b>					Response Requested - Other	
<b>Action Date:</b>					2/7/2008	
<b>Received Issue Date:</b>					2/7/2008	
<b>Action:</b>					Other Report / Document - Regulator Responded	
<b>Doc Link:</b>					<a href="https://geotracker.waterboards.ca.gov/view_documents_all?global_id=T0600191535&amp;doc_id=6011491">https://geotracker.waterboards.ca.gov/view_documents_all?global_id=T0600191535&amp;doc_id=6011491</a>	
<b>Title Description Comments:</b>						
					Review and Evaluation Data, 742 Grayson Street, Berkeley	
<b>Action Type:</b>					Other Regulatory Actions	
<b>Action Date:</b>					6/11/2007	
<b>Received Issue Date:</b>					6/11/2007	
<b>Action:</b>					Staff Letter	
<b>Doc Link:</b>						
<b>Title Description Comments:</b>						
					Request for RWQCB to Provide Lead-Agency Oversight	
<b>Action Type:</b>					Other Regulatory Actions	
<b>Action Date:</b>					5/8/2007	
<b>Received Issue Date:</b>					5/8/2007	
<b>Action:</b>					Technical Correspondence / Assistance / Other	
<b>Doc Link:</b>					<a href="https://geotracker.waterboards.ca.gov/view_documents?global_id=T0600191535&amp;enforcement_id=6177995&amp;temptable=ENFORCEMENT">https://geotracker.waterboards.ca.gov/view_documents?global_id=T0600191535&amp;enforcement_id=6177995&amp;temptable=ENFORCEMENT</a>	
<b>Title Description Comments:</b>						
					Correspondence from DTSC	
<b>Action Type:</b>					Response Requested - Other	
<b>Action Date:</b>					4/28/2000	
<b>Received Issue Date:</b>					4/28/2000	
<b>Action:</b>					Correspondence	
<b>Doc Link:</b>					<a href="https://geotracker.waterboards.ca.gov/view_documents_all?global_id=T0600191535&amp;doc_id=6012531">https://geotracker.waterboards.ca.gov/view_documents_all?global_id=T0600191535&amp;doc_id=6012531</a>	
<b>Title Description Comments:</b>						
					Case Transfer	
<b>Action Type:</b>					Response Requested - Other	
<b>Action Date:</b>					1/1/2000	
<b>Received Issue Date:</b>					1/1/2000	
<b>Action:</b>					Correspondence	
<b>Doc Link:</b>						
<b>Title Description Comments:</b>						
					Miscellaneous Correspondence	
<b>Action Type:</b>					Response Requested - Other	
<b>Action Date:</b>					1/1/2000	
<b>Received Issue Date:</b>					1/1/2000	
<b>Action:</b>					Correspondence	
<b>Doc Link:</b>						
<b>Title Description Comments:</b>						
					Miscellaneous Correspondence	
<b>Action Type:</b>					Response Requested - Other	
<b>Action Date:</b>					9/29/1998	
<b>Received Issue Date:</b>					9/29/1998	
<b>Action:</b>					Correspondence	
<b>Doc Link:</b>					<a href="https://geotracker.waterboards.ca.gov/view_documents_all?global_id=T0600191535&amp;doc_id=6012526">https://geotracker.waterboards.ca.gov/view_documents_all?global_id=T0600191535&amp;doc_id=6012526</a>	
<b>Title Description Comments:</b>						
					Response to Closure - Potential Ecological Risk Assessment	

<b>Map Key</b>	<b>Number of Records</b>	<b>Direction</b>	<b>Distance (mi/ft)</b>	<b>Elev/Diff (ft)</b>	<b>Site</b>	<b>DB</b>
<hr/>						
<b>Action Type:</b>		Response Requested - Other				
<b>Action Date:</b>		9/1/1998				
<b>Received Issue Date:</b>		9/1/1998				
<b>Action:</b>		Other Report / Document				
<b>Doc Link:</b>		<a href="https://geotracker.waterboards.ca.gov/view_documents_all?global_id=T0600191535&amp;doc_id=6014048">https://geotracker.waterboards.ca.gov/view_documents_all?global_id=T0600191535&amp;doc_id=6014048</a>				
<b>Title Description Comments:</b>		List of documents submitted to the City of Berkeley/RWQCB				
<b>Action Type:</b>		Response Requested - Other				
<b>Action Date:</b>		12/11/1996				
<b>Received Issue Date:</b>		12/11/1996				
<b>Action:</b>		Correspondence				
<b>Doc Link:</b>						
<b>Title Description Comments:</b>		Case Closure to Kevin Graves				
<b>Action Type:</b>		Response Requested - Other				
<b>Action Date:</b>		12/4/1995				
<b>Received Issue Date:</b>		12/4/1995				
<b>Action:</b>		Other Report / Document				
<b>Doc Link:</b>		<a href="https://geotracker.waterboards.ca.gov/view_documents_all?global_id=T0600191535&amp;doc_id=6012525">https://geotracker.waterboards.ca.gov/view_documents_all?global_id=T0600191535&amp;doc_id=6012525</a>				
<b>Title Description Comments:</b>		Health Risk Assessment Summary Letter				
<b>Action Type:</b>		Response Requested - Other				
<b>Action Date:</b>		12/7/1994				
<b>Received Issue Date:</b>		12/7/1994				
<b>Action:</b>		Other Report / Document				
<b>Doc Link:</b>						
<b>Title Description Comments:</b>		Review of Allwaste's Air Monitoring Results				
<b>Action Type:</b>		Response Requested - Other				
<b>Action Date:</b>		12/1/1994				
<b>Received Issue Date:</b>		12/1/1994				
<b>Action:</b>		Other Report / Document				
<b>Doc Link:</b>		<a href="https://geotracker.waterboards.ca.gov/view_documents_all?global_id=T0600191535&amp;doc_id=5784753">https://geotracker.waterboards.ca.gov/view_documents_all?global_id=T0600191535&amp;doc_id=5784753</a>				
<b>Title Description Comments:</b>		Executive Summary Risk Assessment				
<b>Action Type:</b>		Response Requested - Other				
<b>Action Date:</b>		10/11/1994				
<b>Received Issue Date:</b>		10/11/1994				
<b>Action:</b>		Other Report / Document				
<b>Doc Link:</b>						
<b>Title Description Comments:</b>		Indoor Air Sampling Report				
<b>Action Type:</b>		Other Regulatory Actions				
<b>Action Date:</b>		4/15/1994				
<b>Received Issue Date:</b>		4/15/1994				
<b>Action:</b>		Technical Correspondence / Assistance / Other				
<b>Doc Link:</b>						
<b>Title Description Comments:</b>		Summary of March '94 Meeting				



<b>Map Key</b>	<b>Number of Records</b>	<b>Direction</b>	<b>Distance (mi/ft)</b>	<b>Elev/Diff (ft)</b>	<b>Site</b>	<b>DB</b>
<b>Action Type:</b>		Response Requested - Other				
<b>Action Date:</b>		4/1/1994				
<b>Received Issue Date:</b>		4/1/1994				
<b>Action:</b>		Other Report / Document				
<b>Doc Link:</b>						
<b>Title Description Comments:</b>		Screening Level Human Health Risk Assessment				
<b>Action Type:</b>		Response Requested - Other				
<b>Action Date:</b>		4/1/1994				
<b>Received Issue Date:</b>		4/1/1994				
<b>Action:</b>		Other Report / Document				
<b>Doc Link:</b>						
<b>Title Description Comments:</b>		Screening Level Human Health Risk Assessment				
<b>Action Type:</b>		Other Regulatory Actions				
<b>Action Date:</b>		3/7/1994				
<b>Received Issue Date:</b>		3/7/1994				
<b>Action:</b>		Staff Letter				
<b>Doc Link:</b>						
<b>Title Description Comments:</b>		SLIC Program				
<b>Action Type:</b>		Response Requested - Other				
<b>Action Date:</b>		12/1/1993				
<b>Received Issue Date:</b>		12/1/1993				
<b>Action:</b>		Other Report / Document				
<b>Doc Link:</b>		<a href="https://geotracker.waterboards.ca.gov/view_documents_all?global_id=T0600191535&amp;doc_id=5784752">https://geotracker.waterboards.ca.gov/view_documents_all?global_id=T0600191535&amp;doc_id=5784752</a>				
<b>Title Description Comments:</b>		Phase II Subsurface Soil and Point Source Groundwater Assessment				
<b>Action Type:</b>		Response Requested - Other				
<b>Action Date:</b>		10/26/1993				
<b>Received Issue Date:</b>		10/26/1993				
<b>Action:</b>		Correspondence				
<b>Doc Link:</b>		<a href="https://geotracker.waterboards.ca.gov/view_documents_all?global_id=T0600191535&amp;doc_id=6012522">https://geotracker.waterboards.ca.gov/view_documents_all?global_id=T0600191535&amp;doc_id=6012522</a>				
<b>Title Description Comments:</b>		Subsurface Investigation Letter				
<b>Action Type:</b>		Response Requested - Reports				
<b>Action Date:</b>		8/1/1993				
<b>Received Issue Date:</b>		8/1/1993				
<b>Action:</b>		Tank Removal Report / UST Sampling Report				
<b>Doc Link:</b>						
<b>Title Description Comments:</b>		Closure Report for the Removal of 4 USTs				
<b>Action Type:</b>		Response Requested - Reports				
<b>Action Date:</b>		8/1/1993				
<b>Received Issue Date:</b>		8/1/1993				
<b>Action:</b>		Tank Removal Report / UST Sampling Report				
<b>Doc Link:</b>		<a href="https://geotracker.waterboards.ca.gov/view_documents_all?global_id=T0600191535&amp;doc_id=5784739">https://geotracker.waterboards.ca.gov/view_documents_all?global_id=T0600191535&amp;doc_id=5784739</a>				
<b>Title Description Comments:</b>		Closure Report for the Removal of 4 USTs				

Map Key	Number of Records	Direction	Distance (mi/ft)	Elev/Diff (ft)	Site	DB
<b>Action Type:</b>		Response Requested - Other				
<b>Action Date:</b>		9/9/1986				
<b>Received Issue Date:</b>		9/9/1986				
<b>Action:</b>		Other Report / Document				
<b>Doc Link:</b>		<a href="https://geotracker.waterboards.ca.gov/view_documents_all?global_id=T0600191535&amp;doc_id=5784741">https://geotracker.waterboards.ca.gov/view_documents_all?global_id=T0600191535&amp;doc_id=5784741</a>				
<b>Title Description Comments:</b>		CERCLA Site Inspection and Sample Documentation				
<b>Action Type:</b>		Leak Action				
<b>Action Date:</b>		1/1/1985				
<b>Received Issue Date:</b>						
<b>Action:</b>		Leak Reported				
<b>Doc Link:</b>						
<b>Title Description Comments:</b>						
<b><u>Sites from GeoTracker Search - Documents (as of Feb 24, 2020)</u></b>						
<b>Document Type:</b>	Site Documents				<b>Submitted:</b>	
<b>Document Date:</b>	5/26/2020				<b>Submitted By:</b>	DIANA YITBAREK (REGULATOR)
<b>Size :</b>						
<b>Title:</b>	SIGNED CR AGREEMENT					
<b>Title Link:</b>	<a href="https://geotracker.waterboards.ca.gov/view_documents?global_id=T0600191535&amp;document_id=6017697">https://geotracker.waterboards.ca.gov/view_documents?global_id=T0600191535&amp;document_id=6017697</a>					
<b>Type:</b>	CORRESPONDENCE					
<b>Document Type:</b>	Site Documents				<b>Submitted:</b>	
<b>Document Date:</b>	4/21/2020				<b>Submitted By:</b>	DIANA YITBAREK (REGULATOR)
<b>Size :</b>						
<b>Title:</b>	CR FOLLOW-UP					
<b>Title Link:</b>	<a href="https://geotracker.waterboards.ca.gov/view_documents?global_id=T0600191535&amp;enforcement_id=6434966">https://geotracker.waterboards.ca.gov/view_documents?global_id=T0600191535&amp;enforcement_id=6434966</a>					
<b>Type:</b>	EMAIL CORRESPONDENCE					
<b>Document Type:</b>	Site Documents				<b>Submitted:</b>	
<b>Document Date:</b>	4/1/2020				<b>Submitted By:</b>	DIANA YITBAREK (REGULATOR)
<b>Size :</b>						
<b>Title:</b>	SUBMITTAL DATELINE					
<b>Title Link:</b>	<a href="https://geotracker.waterboards.ca.gov/view_documents?global_id=T0600191535&amp;enforcement_id=6432983">https://geotracker.waterboards.ca.gov/view_documents?global_id=T0600191535&amp;enforcement_id=6432983</a>					
<b>Type:</b>	EMAIL CORRESPONDENCE					
<b>Document Type:</b>	Site Documents				<b>Submitted:</b>	
<b>Document Date:</b>	3/11/2020				<b>Submitted By:</b>	DIANA YITBAREK (REGULATOR), FEI ZHAO (REGULATOR)
<b>Size :</b>						
<b>Title:</b>	COST RECOVERY LETTER					
<b>Title Link:</b>	<a href="https://geotracker.waterboards.ca.gov/view_documents?global_id=T0600191535&amp;enforcement_id=6429836">https://geotracker.waterboards.ca.gov/view_documents?global_id=T0600191535&amp;enforcement_id=6429836</a>					
<b>Type:</b>	STAFF LETTER					
<b>Document Type:</b>	Site Documents				<b>Submitted:</b>	
<b>Document Date:</b>	3/11/2020				<b>Submitted By:</b>	DIANA YITBAREK (REGULATOR), FEI ZHAO (REGULATOR)
<b>Size :</b>						
<b>Title:</b>	GROUNDWATER WORKPLAN REQUIREMENT					
<b>Title Link:</b>	<a href="https://geotracker.waterboards.ca.gov/view_documents?global_id=T0600191535&amp;enforcement_id=6429835">https://geotracker.waterboards.ca.gov/view_documents?global_id=T0600191535&amp;enforcement_id=6429835</a>					
<b>Type:</b>	13267 REQUIREMENT					
<b>Document Type:</b>	Site Documents				<b>Submitted:</b>	
<b>Document Date:</b>	1/17/2020				<b>Submitted By:</b>	DIANA YITBAREK (REGULATOR)
<b>Size :</b>						
<b>Title:</b>	CONFIRMED THAT DTSC DID NOT ISSUE AN ENFORCEMENT ORDER FOR THIS SITE.					
<b>Title Link:</b>	<a href="https://geotracker.waterboards.ca.gov/view_documents?global_id=T0600191535&amp;enforcement_id=6425379">https://geotracker.waterboards.ca.gov/view_documents?global_id=T0600191535&amp;enforcement_id=6425379</a>					
<b>Type:</b>	FILE REVIEW					
<b>Document Type:</b>	Site Documents				<b>Submitted:</b>	
<b>Document Date:</b>	6/19/2013				<b>Submitted By:</b>	(REGULATOR)
<b>Size :</b>						
<b>Title:</b>	NOTICE OF CASE TRANSFER					

<b>Map Key</b>	<b>Number of Records</b>	<b>Direction</b>	<b>Distance (mi/ft)</b>	<b>Elev/Diff (ft)</b>	<b>Site</b>	<b>DB</b>
<b>Title Link:</b> <b>Type:</b>					https://geotracker.waterboards.ca.gov/view_documents?global_id=T0600191535&enforcement_id=6164096 LETTER - NOTICE	
<b>Document Type:</b> <b>Document Date:</b> <b>Size :</b> <b>Title:</b> <b>Title Link:</b> <b>Type:</b>	Site Documents 2/7/2008				<b>Submitted:</b> <b>Submitted By:</b> DIANA YITBAREK (REGULATOR)  REVIEW AND EVALUATION DATA, 742 GRAYSON STREET, BERKELEY https://geotracker.waterboards.ca.gov/view_documents?global_id=T0600191535&document_id=6011491 OTHER REPORT / DOCUMENT	
<b>Document Type:</b> <b>Document Date:</b> <b>Size :</b> <b>Title:</b> <b>Title Link:</b> <b>Type:</b>	Site Documents 5/8/2007				<b>Submitted:</b> <b>Submitted By:</b> (REGULATOR)  CORRESPONDENCE FROM DTSC https://geotracker.waterboards.ca.gov/view_documents?global_id=T0600191535&enforcement_id=6177995 TECHNICAL CORRESPONDENCE / ASSISTANCE / OTHER	
<b>Document Type:</b> <b>Document Date:</b> <b>Size :</b> <b>Title:</b> <b>Title Link:</b> <b>Type:</b>	Site Documents 4/28/2000				<b>Submitted:</b> <b>Submitted By:</b> DIANA YITBAREK (REGULATOR)  CASE TRANSFER https://geotracker.waterboards.ca.gov/view_documents?global_id=T0600191535&document_id=6012531 CORRESPONDENCE	
<b>Document Type:</b> <b>Document Date:</b> <b>Size :</b> <b>Title:</b> <b>Title Link:</b> <b>Type:</b>	Site Documents 9/29/1998				<b>Submitted:</b> <b>Submitted By:</b> DIANA YITBAREK (REGULATOR)  RESPONSE TO CLOSURE - POTENTIAL ECOLOGICAL RISK ASSESSMENT https://geotracker.waterboards.ca.gov/view_documents?global_id=T0600191535&document_id=6012526 CORRESPONDENCE	
<b>Document Type:</b> <b>Document Date:</b> <b>Size :</b> <b>Title:</b> <b>Title Link:</b> <b>Type:</b>	Site Documents 9/1/1998				<b>Submitted:</b> <b>Submitted By:</b> DIANA YITBAREK (REGULATOR)  LIST OF DOCUMENTS SUBMITTED TO THE CITY OF BERKELEY/RWQCB https://geotracker.waterboards.ca.gov/view_documents?global_id=T0600191535&document_id=6014048 OTHER REPORT / DOCUMENT	
<b>Document Type:</b> <b>Document Date:</b> <b>Size :</b> <b>Title:</b> <b>Title Link:</b> <b>Type:</b>	Site Documents 12/4/1995				<b>Submitted:</b> <b>Submitted By:</b> DIANA YITBAREK (REGULATOR)  HEALTH RISK ASSESSMENT SUMMARY LETTER https://geotracker.waterboards.ca.gov/view_documents?global_id=T0600191535&document_id=6012525 OTHER REPORT / DOCUMENT	
<b>Document Type:</b> <b>Document Date:</b> <b>Size :</b> <b>Title:</b> <b>Title Link:</b> <b>Type:</b>	Site Documents 12/1/1994				<b>Submitted:</b> <b>Submitted By:</b> (REGULATOR)  EXECUTIVE SUMMARY RISK ASSESSMENT https://geotracker.waterboards.ca.gov/view_documents?global_id=T0600191535&document_id=5784753 OTHER REPORT / DOCUMENT	
<b>Document Type:</b> <b>Document Date:</b> <b>Size :</b> <b>Title:</b> <b>Title Link:</b> <b>Type:</b>	Site Documents 12/1/1993				<b>Submitted:</b> <b>Submitted By:</b> (REGULATOR)  PHASE II SUBSURFACE SOIL AND POINT SOURCE GROUNDWATER ASSESSMENT https://geotracker.waterboards.ca.gov/view_documents?global_id=T0600191535&document_id=5784752 OTHER REPORT / DOCUMENT	
<b>Document Type:</b> <b>Document Date:</b> <b>Size :</b> <b>Title:</b> <b>Title Link:</b> <b>Type:</b>	Site Documents 10/26/1993				<b>Submitted:</b> <b>Submitted By:</b> DIANA YITBAREK (REGULATOR)  SUBSURFACE INVESTIGATION LETTER https://geotracker.waterboards.ca.gov/view_documents?global_id=T0600191535&document_id=6012522 CORRESPONDENCE	
<b>Document Type:</b> <b>Document Date:</b> <b>Size :</b>	Site Documents 8/1/1993				<b>Submitted:</b> <b>Submitted By:</b> (REGULATOR)	

Map Key	Number of Records	Direction	Distance (mi/ft)	Elev/Diff (ft)	Site	DB
---------	-------------------	-----------	------------------	----------------	------	----

**Title:** CLOSURE REPORT FOR THE REMOVAL OF 4 USTS  
**Title Link:** [https://geotracker.waterboards.ca.gov/view\\_documents?global\\_id=T0600191535&document\\_id=5784739](https://geotracker.waterboards.ca.gov/view_documents?global_id=T0600191535&document_id=5784739)  
**Type:** TANK REMOVAL REPORT / UST SAMPLING REPORT

**Document Type:** Site Documents  
**Document Date:** 9/9/1986  
**Submitted:**  
**Submitted By:** (REGULATOR)

**Size :**  
**Title:** CERCLA SITE INSPECTION AND SAMPLE DOCUMENTATION  
**Title Link:** [https://geotracker.waterboards.ca.gov/view\\_documents?global\\_id=T0600191535&document\\_id=5784741](https://geotracker.waterboards.ca.gov/view_documents?global_id=T0600191535&document_id=5784741)  
**Type:** OTHER REPORT / DOCUMENT

**Sites from GeoTracker Search - Cleanup Status History (as of Feb 24, 2020)**

**Status:** Open - Site Assessment  
**Date :** 12/23/2019

**Status:** Open - Site Assessment  
**Date :** 12/22/2019

**Status:** Open - Inactive  
**Date :** 9/17/2010

**Status:** Open - Reopen Case  
**Date :** 3/8/2002

**Status:** Open - Site Assessment  
**Date :** 3/8/2001

**Status:** Open - Site Assessment  
**Date :** 7/11/1996

**Status:** Open - Case Begin Date  
**Date :** 1/1/1985

**Sites from GeoTracker Search - Related Cases (as of Feb 24, 2020)**

**Identifier:** SLT2003440  
**Status:** OPEN - REMEDIATION  
**Association:** Related Global ID  
**Description:**  
**Project Name:** NATIONAL STARCH & CHEM COMPANY  
**Project Link:** [https://geotracker.waterboards.ca.gov/profile\\_report?global\\_id=SLT2003440](https://geotracker.waterboards.ca.gov/profile_report?global_id=SLT2003440)  
**Address:** 742 GRAYSON ST  
**City:** BERKELEY

<a href="#">92</a>	5 of 13	SSE	0.24 / 1,282.68	28.67 / -3	BERKELEY IND COURT 729 HEINZ AVE BERKELEY CA 94710	SEMS ARCHIVE
--------------------	---------	-----	--------------------	---------------	--	-----------------

**Site ID:** 0901886  
**EPA ID:** CAD980637235  
**Superfund Alt Agmt:** No  
**Federal Facility:** No  
**FF Docket:** N  
**NPL:** Not on the NPL  
**Non NPL Status:** NFRAP-Site does not qualify for the NPL based on existing information  
**FIPS Code:** 06001  
**Cong District:** 08  
**Region:** 09  
**County:** ALAMEDA

**Action Information**

**Operable Units:** 00  
**Action Code:** SI  
**Action Name:** SI  
**SEQ:** 1  
**Start Actual:** 09/30/1986  
**Finish Actual:** 09/30/1986  
**Qual:** N  
**Curr Action Lead:** EPA Perf

**Operable Units:** 00  
**Action Code:** DS  
**Action Name:** DISCVRY  
**Start Actual:** 05/31/1981  
**Finish Actual:** 05/31/1981  
**Qual:**

Map Key	Number of Records	Direction	Distance (mi/ft)	Elev/Diff (ft)	Site	DB
SEQ:	1				<b>Curr Action Lead:</b> EPA Perf	
<b>Operable Units:</b>	00				<b>Start Actual:</b>	
<b>Action Code:</b>	PA				<b>Finish Actual:</b> 09/30/1986	
<b>Action Name:</b>	PA				<b>Qual:</b> H	
SEQ:	1				<b>Curr Action Lead:</b> EPA Perf	
<b>Operable Units:</b>	00				<b>Start Actual:</b>	
<b>Action Code:</b>	VS				<b>Finish Actual:</b> 09/30/1986	
<b>Action Name:</b>	ARCH SITE				<b>Qual:</b>	
SEQ:	1				<b>Curr Action Lead:</b> EPA Perf In-Hse	

[92](#) 6 of 13 SSE 0.24 / 1,282.68 28.67 / -3 MUSSI ARTWORKS FOUNDRY LLC 729 HEINZ AVE STE 10 BERKELEY CA 947102740 **DRYCLEANERS**

<b>EPA ID:</b>	CAL000345076	<b>Owner State:</b>	CA
<b>Create Date:</b>	7/23/2009 3:23:18 PM	<b>Owner Zip:</b>	947102740
<b>Facility Act Ind:</b>	No	<b>Owner Phone:</b>	5106442735
<b>Inact Date:</b>	6/30/2015	<b>Owner Fax:</b>	5106449696
<b>Reason:</b>	A MAYBE has the word DRY	<b>Contact Name:</b>	ROSILENE MUSSI
<b>Region Code:</b>	2	<b>Contact Street 1:</b>	729 HEINZ AVE STE 10
<b>DD Latitude:</b>	37.853037	<b>Contact Street 2:</b>	
<b>DD Longitude:</b>	-122.294223	<b>Contact City:</b>	BERKELEY
<b>Owner Name:</b>	MUSSI ARTWORKS FOUNDRY LLC	<b>Contact State:</b>	CA
<b>Owner Street 1:</b>	729 HEINZ AVE STE 10	<b>Contact Zip:</b>	947102740
<b>Owner Street 2:</b>		<b>Contact Phone:</b>	5106442735
<b>Owner City:</b>	BERKELEY	<b>Mail Name:</b>	

[92](#) 7 of 13 SSE 0.24 / 1,282.68 28.67 / -3 ART WORKS FOUNDRY 729 HEINZ AVE STE 10 BERKELEY CA 947102740 **DRYCLEANERS**

<b>EPA ID:</b>	CAC002638972	<b>Owner State:</b>	CA
<b>Create Date:</b>	2/3/2009 3:37:26 PM	<b>Owner Zip:</b>	947102740
<b>Facility Act Ind:</b>	No	<b>Owner Phone:</b>	5106442735
<b>Inact Date:</b>	8/3/2009 3:37:26 PM	<b>Owner Fax:</b>	
<b>Reason:</b>	A MAYBE has the word DRY	<b>Contact Name:</b>	ORVIL OR CARLA SMITH
<b>Region Code:</b>	2	<b>Contact Street 1:</b>	729 HEINZ AVE STE 10
<b>DD Latitude:</b>	37.853109	<b>Contact Street 2:</b>	
<b>DD Longitude:</b>	-122.294275	<b>Contact City:</b>	BERKELEY
<b>Owner Name:</b>	ORVIL & CARLA SMITH	<b>Contact State:</b>	CA
<b>Owner Street 1:</b>	729 HEINZ AVE STE 10	<b>Contact Zip:</b>	947102740
<b>Owner Street 2:</b>		<b>Contact Phone:</b>	5106442735
<b>Owner City:</b>	BERKELEY	<b>Mail Name:</b>	

[92](#) 8 of 13 SSE 0.24 / 1,282.68 28.67 / -3 ARTWORKS FOUNDRY 729 HEINZ AVE STE 10 CA **BERKELEY CUPA**

**Facility ID:** FA0000014

**Additional Information**

<b>Program Element:</b>	4200 - HMBP	<b>Postal Address:</b>	1661 WASHINGTON AVENUE
<b>Billing Status:</b>	02 - INACTIVE, NON-BILLABLE	<b>Postal Address 2:</b>	
<b>Owner:</b>	O. DALE SMITH	<b>Postal State:</b>	CA
<b>City:</b>	OROVILLE	<b>Postal Zip:</b>	95966
<b>Program Element:</b>	4400 - HAZ WASTE GENERATOR	<b>Postal Address:</b>	1661 WASHINGTON AVENUE
<b>Billing Status:</b>	02 - INACTIVE, NON-BILLABLE	<b>Postal Address 2:</b>	
<b>Owner:</b>	O. DALE SMITH	<b>Postal State:</b>	CA
<b>City:</b>	OROVILLE	<b>Postal Zip:</b>	95966

Map Key	Number of Records	Direction	Distance (mi/ft)	Elev/Diff (ft)	Site	DB
<a href="#">92</a>	9 of 13	SSE	0.24 / 1,282.68	28.67 / -3	MUSSI ARTWORKS FOUNDRY LLC 729 Heinz AVE STE 10 CA	BERKELEY CUPA

Facility ID: FA0000739

**Additional Information**

<b>Program Element:</b>	4200 - HMBP	<b>Postal Address:</b>	729 HEINZ AVE
<b>Billing Status:</b>	01 - ACTIVE, CUPA	<b>Postal Address 2:</b>	
<b>Owner:</b>	Berkeley Art Complex LLC	<b>Postal State:</b>	CA
<b>City:</b>	BERKELEY	<b>Postal Zip:</b>	94710
<b>Program Element:</b>	4400 - HAZ WASTE GENERATOR	<b>Postal Address:</b>	729 HEINZ AVE
<b>Billing Status:</b>	02 - INACTIVE, NON-BILLABLE	<b>Postal Address 2:</b>	
<b>Owner:</b>	Berkeley Art Complex LLC	<b>Postal State:</b>	CA
<b>City:</b>	BERKELEY	<b>Postal Zip:</b>	94710
<b>Program Element:</b>	SW02 - STORMWATER	<b>Postal Address:</b>	729 HEINZ AVE
<b>Billing Status:</b>	01 - ACTIVE, CUPA	<b>Postal Address 2:</b>	
<b>Owner:</b>	Berkeley Art Complex LLC	<b>Postal State:</b>	CA
<b>City:</b>	BERKELEY	<b>Postal Zip:</b>	94710

<a href="#">92</a>	10 of 13	SSE	0.24 / 1,282.68	28.67 / -3	BERKELEY INDUSTRIAL COURT 729 HEINZ AVENUE BERKELEY CA 94710	ENVIROSTOR
--------------------	----------	-----	-----------------	------------	--	------------

<b>Estor/EPA ID:</b>	01280069	<b>Assembly District:</b>	15
<b>Site Code:</b>		<b>Senate District:</b>	09
<b>Nat Priority List:</b>	NO	<b>Permit Renewal Lead:</b>	
<b>APN:</b>	53-1655-8	<b>Public Partici Spclst:</b>	
<b>Census Tract:</b>	6001422000	<b>Project Manager:</b>	
<b>Site Type:</b>	STATE RESPONSE OR NPL	<b>County:</b>	ALAMEDA
<b>Address Description:</b>	729 HEINZ AVENUE	<b>Latitude:</b>	37.8535872257055
<b>Office:</b>	CLEANUP BERKELEY	<b>Longitude:</b>	-122.294920247494
<b>Special Program:</b>		<b>Acres:</b>	2.85 ACRES
<b>Funding:</b>	RESPONSIBLE PARTY	<b>Supervisor:</b>	
<b>Cleanup Status:</b>	REFER: RWQCB AS OF 6/21/2007		
<b>Cleanup Oversight Agencies:</b>	BERKELEY, CITY OF;DTSC - SITE CLEANUP PROGRAM;RWQCB 2 - SAN FRANCISCO BAY - LEAD AGENCY		
<b>School District:</b>			
<b>Past Use that Caused Contam:</b>	UNKNOWN		
<b>Potential Media Affected:</b>	OTHER GROUNDWATER AFFECTED (USES OTHER THAN DRINKING WATER), SOIL		
<b>Potential Contamin of Concern:</b>			

METALS, POLYCHLORINATED BIPHENYLS (PCBS), UNCATEGORIZED, VOLATILE ORGANICS (8260B VOCS)

**Site History:**

The Hall-Scott Motor Car Company began manufacturing automobiles at the site in 1910. This same company overhauled and rebuilt large marine engines at the site during World War II in support of the war effort. Limited information is available regarding site uses between 1945 and 1967. In 1967, Airco purchased the property for storage of old equipment, spent dolomite, and neutralized chemical metal etching waste prior to disposal. In 1978, the site was divided into two properties: 2850 7th Street and 729 Heinz Avenue. The Berkeley Industrial Court, a multi-tenant rental complex, currently occupies the 729 Heinz Avenue site. This site is a part of the Heinz/Grayson Plume (EnviroStor ID 60000399).

<b>Status:</b>	REFER: RWQCB
<b>A2 Program Type:</b>	STATE RESPONSE
<b>CalEnviroScreen Score:</b>	76-80%
<b>Summary Link:</b>	<a href="http://www.envirostor.dtsc.ca.gov/public/profile_report?global_id=01280069">http://www.envirostor.dtsc.ca.gov/public/profile_report?global_id=01280069</a>

**Completed Activities**

<b>Title:</b>	Discovery
<b>Title Link:</b>	

Map Key	Number of Records	Direction	Distance (mi/ft)	Elev/Diff (ft)	Site	DB
---------	-------------------	-----------	------------------	----------------	------	----

**Area Name:**  
**Area Link:**  
**Sub Area:**  
**Sub Area Link:**  
**Document Type:** \* Discovery  
**Date Completed:** 9/26/1981  
**Comments:** Facility identified from EPA Superfund list.

**Title:** Site Screening  
**Title Link:**

**Area Name:**  
**Area Link:**  
**Sub Area:**  
**Sub Area Link:**  
**Document Type:** Correspondence  
**Date Completed:** 2/15/2005  
**Comments:** Site screening determined that PCBs, lead, nickel, and petroleum hydrocarbons had previously been detected in soil samples collected from the site. The City of Berkeley has overseen sampling at the site in an effort to characterize chlorinated solvent occurrence in area groundwater. See Heinz/Grayson Plume Site - Temescal Business Center for site screening dated 2/15/2005

**Title:** Preliminary Assessment Report  
**Title Link:**

**Area Name:**  
**Area Link:**  
**Sub Area:**  
**Sub Area Link:**  
**Document Type:** Preliminary Assessment Report  
**Date Completed:** 4/1/1986  
**Comments:** Inspection (EPA FIT): E&E Report # C(86)C111; confirmed DHS Preliminary Assessment information. Nine samples taken.

<a href="#">92</a>	11 of 13	SSE	0.24 / 1,282.68	28.67 / -3	Joseph Siti Woodworking 729 Heinz AVE Ste 15 CA	BERKELEY CUPA
--------------------	----------	-----	--------------------	---------------	---	------------------

**Facility ID:** FA0001313

**Additional Information**

<b>Program Element:</b>	4400 - HAZ WASTE GENERATOR	<b>Postal Address:</b>	729 Heinz Street #15
<b>Billing Status:</b>	01 - ACTIVE, CUPA	<b>Postal Address 2:</b>	
<b>Owner:</b>	JOSEPH SITI	<b>Postal State:</b>	CA
<b>City:</b>	BERKELEY	<b>Postal Zip:</b>	94710

<a href="#">92</a>	12 of 13	SSE	0.24 / 1,282.68	28.67 / -3	HARVEST LAND 729 HEINZ AVE #8 BERKELEY CA 94710	RCRA NON GEN
--------------------	----------	-----	--------------------	---------------	---	-----------------

**EPA Handler ID:** CAL000452509  
**Gen Status Universe:** No Report  
**Contact Name:** NAOHIRO MATSUZAWA  
**Contact Address:** 729 HEINZ AVE #8 , , BERKELEY , CA, 94710 ,  
**Contact Phone No and Ext:** 510-540-4815  
**Contact Email:** STUDIO@HARVESTLAND.NET  
**Contact Country:**  
**County Name:** ALAMEDA  
**EPA Region:** 09  
**Land Type:**  
**Receive Date:** 20200204

**Violation/Evaluation Summary**

**Note:** NO RECORDS: As of May 2020, there are no Compliance Monitoring and Enforcement (violation) records associated with this facility (EPA ID).

Map Key	Number of Records	Direction	Distance (mi/ft)	Elev/Diff (ft)	Site	DB
---------	-------------------	-----------	------------------	----------------	------	----

**Handler Summary**

**Importer Activity:** No  
**Mixed Waste Generator:** No  
**Transporter Activity:** No  
**Transfer Facility:** No  
**Onsite Burner Exemption:** No  
**Furnace Exemption:** No  
**Underground Injection Activity:** No  
**Commercial TSD:** No  
**Used Oil Transporter:** No  
**Used Oil Transfer Facility:** No  
**Used Oil Processor:** No  
**Used Oil Refiner:** No  
**Used Oil Burner:** No  
**Used Oil Market Burner:** No  
**Used Oil Spec Marketer:** No

**Hazardous Waste Handler Details**

**Sequence No:** 1  
**Receive Date:** 20200204  
**Handler Name:** HARVEST LAND  
**Source Type:** Implementer  
**Federal Waste Generator Code:** N  
**Generator Code Description:** Not a Generator, Verified

**Owner/Operator Details**

<b>Owner/Operator Ind:</b> Current Operator	<b>Street No:</b>
<b>Type:</b> Other	<b>Street 1:</b> 729 HEINZ AVE #8
<b>Name:</b> NAOHIRO MATSUZAWA	<b>Street 2:</b>
<b>Date Became Current:</b>	<b>City:</b> BERKELEY
<b>Date Ended Current:</b>	<b>State:</b> CA
<b>Phone:</b> 510-540-4815	<b>Country:</b>
<b>Source Type:</b> Implementer	<b>Zip Code:</b> 94710

<b>Owner/Operator Ind:</b> Current Owner	<b>Street No:</b>
<b>Type:</b> Other	<b>Street 1:</b> 2212 S SACRAMENTO ST
<b>Name:</b> NAIHIRO MATSUZAWA	<b>Street 2:</b>
<b>Date Became Current:</b>	<b>City:</b> BERKELY
<b>Date Ended Current:</b>	<b>State:</b> CA
<b>Phone:</b> 510-841-5157	<b>Country:</b>
<b>Source Type:</b> Implementer	<b>Zip Code:</b> 94702

<a href="#">92</a>	13 of 13	SSE	0.24 / 1,282.68	28.67 / -3	JOSEPH SITI WOODWORKING 729 HEINZ AVE STE 15 BERKELEY CA 94710	RCRA NON GEN
--------------------	----------	-----	--------------------	---------------	--	-----------------

**EPA Handler ID:** CAL000452927  
**Gen Status Universe:** No Report  
**Contact Name:** JOSEPH SITI  
**Contact Address:** 729 HEINZ AVE STE 15 , , BERKELEY , CA, 94710 ,  
**Contact Phone No and Ext:** 510-375-9548  
**Contact Email:** JOSEPHSITI@GMAIL.COM  
**Contact Country:**  
**County Name:** ALAMEDA  
**EPA Region:** 09  
**Land Type:**  
**Receive Date:** 20200220

**Violation/Evaluation Summary**



Map Key	Number of Records	Direction	Distance (mi/ft)	Elev/Diff (ft)	Site	DB
---------	-------------------	-----------	------------------	----------------	------	----

**Note:** NO RECORDS: As of May 2020, there are no Compliance Monitoring and Enforcement (violation) records associated with this facility (EPA ID).

**Handler Summary**

**Importer Activity:** No  
**Mixed Waste Generator:** No  
**Transporter Activity:** No  
**Transfer Facility:** No  
**Onsite Burner Exemption:** No  
**Furnace Exemption:** No  
**Underground Injection Activity:** No  
**Commercial TSD:** No  
**Used Oil Transporter:** No  
**Used Oil Transfer Facility:** No  
**Used Oil Processor:** No  
**Used Oil Refiner:** No  
**Used Oil Burner:** No  
**Used Oil Market Burner:** No  
**Used Oil Spec Marketer:** No

**Hazardous Waste Handler Details**

**Sequence No:** 1  
**Receive Date:** 20200220  
**Handler Name:** JOSEPH SITI WOODWORKING  
**Source Type:** Implementer  
**Federal Waste Generator Code:** N  
**Generator Code Description:** Not a Generator, Verified

**Owner/Operator Details**

<b>Owner/Operator Ind:</b> Current Operator	<b>Street No:</b>
<b>Type:</b> Other	<b>Street 1:</b> 729 HEINZ AVE STE 15
<b>Name:</b> JOSEPH SITI	<b>Street 2:</b>
<b>Date Became Current:</b>	<b>City:</b> BERKELEY
<b>Date Ended Current:</b>	<b>State:</b> CA
<b>Phone:</b> 510-375-9548	<b>Country:</b>
<b>Source Type:</b> Implementer	<b>Zip Code:</b> 94710

<b>Owner/Operator Ind:</b> Current Owner	<b>Street No:</b>
<b>Type:</b> Other	<b>Street 1:</b> 729 HEINZ AVE STE 15
<b>Name:</b> JOSEPH SITI	<b>Street 2:</b>
<b>Date Became Current:</b>	<b>City:</b> BERKELEY
<b>Date Ended Current:</b>	<b>State:</b> CA
<b>Phone:</b> 510-375-9548	<b>Country:</b>
<b>Source Type:</b> Implementer	<b>Zip Code:</b> 94710

<a href="#">93</a>	1 of 1	SSE	0.24 / 1,284.61	27.31 / -4	Glassybaby LLC 745 Heinz Ave CA	BERKELEY CUPA
--------------------	--------	-----	--------------------	---------------	---------------------------------------	------------------

**Facility ID:** FA0001010

**Additional Information**

<b>Program Element:</b> 4200 - HMBP	<b>Postal Address:</b> 3406 East Union St.
<b>Billing Status:</b> 01 - ACTIVE, CUPA	<b>Postal Address 2:</b>
<b>Owner:</b> Lee Rhodes	<b>Postal State:</b> WA
<b>City:</b> SEATTLE	<b>Postal Zip:</b> 98122

Map Key	Number of Records	Direction	Distance (mi/ft)	Elev/Diff (ft)	Site	DB
<a href="#">94</a>	1 of 1	NE	0.24 / 1,286.29	53.33 / 22	VANN'S AUTO BODY 1052 DWIGHT WAY BERKELEY CA 94710	EMISSIONS

**1993 Criteria Data**

Facility ID:	7559	CERR Code:	
Facility SIC Code:	7532	TOGT:	.3
CO:	1	ROGT:	.1936
Air Basin:	SF	COT:	
District:	BA	NOXT:	
COID:	ALA	SOXT:	
DISN:	BAY AREA AQMD	PMT:	
CHAPIS:		PM10T:	

**1993 Toxic Data**

Facility ID:	7559	COID:	ALA
Facility SIC Code:	7532	DISN:	BAY AREA AQMD
CO:	1	CHAPIS:	
Air Basin:	SF	CERR Code:	
District:	BA		
TS:			
Health Risk Asmt:			
Non-Cancer Chronic Haz Ind:			
Non-Cancer Acute Haz Ind:			

**1996 Toxic Data**

Facility ID:	7559	COID:	ALA
Facility SIC Code:	7532	DISN:	BAY AREA AQMD
CO:	1	CHAPIS:	
Air Basin:	SF	CERR Code:	
District:	BA		
TS:			
Health Risk Asmt:			
Non-Cancer Chronic Haz Ind:			
Non-Cancer Acute Haz Ind:			

**1997 Toxic Data**

Facility ID:	7559	COID:	ALA
Facility SIC Code:	7532	DISN:	BAY AREA AQMD
CO:	1	CHAPIS:	
Air Basin:	SF	CERR Code:	
District:	BA		
TS:			
Health Risk Asmt:			
Non-Cancer Chronic Haz Ind:			
Non-Cancer Acute Haz Ind:			

**1998 Toxic Data**

Facility ID:	7559	COID:	ALA
Facility SIC Code:	7532	DISN:	BAY AREA AQMD
CO:	1	CHAPIS:	
Air Basin:	SF	CERR Code:	
District:	BA		
TS:			
Health Risk Asmt:			
Non-Cancer Chronic Haz Ind:			
Non-Cancer Acute Haz Ind:			

Map Key	Number of Records	Direction	Distance (mi/ft)	Elev/Diff (ft)	Site	DB
<a href="#">95</a>	1 of 2	SSE	0.25 / 1,299.02	29.49 / -2	POWIS PARKER, INC 775 HEINZ AVE CA	BERKELEY CUPA

Facility ID: FA0000191

**Additional Information**

<b>Program Element:</b>	4400 - HAZ WASTE GENERATOR	<b>Postal Address:</b>	2929 5TH ST
<b>Billing Status:</b>	02 - INACTIVE, NON-BILLABLE	<b>Postal Address 2:</b>	
<b>Owner:</b>	KEVIN PARKER	<b>Postal State:</b>	CA
<b>City:</b>	BERKELEY	<b>Postal Zip:</b>	94710
<b>Program Element:</b>	4200 - HMBP	<b>Postal Address:</b>	2929 5TH ST
<b>Billing Status:</b>	02 - INACTIVE, NON-BILLABLE	<b>Postal Address 2:</b>	
<b>Owner:</b>	KEVIN PARKER	<b>Postal State:</b>	CA
<b>City:</b>	BERKELEY	<b>Postal Zip:</b>	94710

<a href="#">95</a>	2 of 2	SSE	0.25 / 1,299.02	29.49 / -2	RIGETTI QUANTUM COMPUTING 775 HEINZ AVE BERKELEY CA 94710	RCRA NON GEN
--------------------	--------	-----	-----------------	------------	---	-----------------

**EPA Handler ID:** CAL000426468  
**Gen Status Universe:** No Report  
**Contact Name:** ALEX LAM  
**Contact Address:** 47430 SEABRIDGE DR , , FREMONT , CA, 94538 ,  
**Contact Phone No and Ext:** 408-643-9085  
**Contact Email:** DOUGVANLARE@YAHOO.COM  
**Contact Country:**  
**County Name:** ALAMEDA  
**EPA Region:** 09  
**Land Type:**  
**Receive Date:** 20170403

**Violation/Evaluation Summary**

**Note:** NO RECORDS: As of May 2020, there are no Compliance Monitoring and Enforcement (violation) records associated with this facility (EPA ID).

**Handler Summary**

**Importer Activity:** No  
**Mixed Waste Generator:** No  
**Transporter Activity:** No  
**Transfer Facility:** No  
**Onsite Burner Exemption:** No  
**Furnace Exemption:** No  
**Underground Injection Activity:** No  
**Commercial TSD:** No  
**Used Oil Transporter:** No  
**Used Oil Transfer Facility:** No  
**Used Oil Processor:** No  
**Used Oil Refiner:** No  
**Used Oil Burner:** No  
**Used Oil Market Burner:** No  
**Used Oil Spec Marketer:** No

**Hazardous Waste Handler Details**

**Sequence No:** 1  
**Receive Date:** 20170403  
**Handler Name:** RIGETTI QUANTUM COMPUTING

Map Key	Number of Records	Direction	Distance (mi/ft)	Elev/Diff (ft)	Site	DB
---------	-------------------	-----------	------------------	----------------	------	----

**Source Type:** Implementer  
**Federal Waste Generator Code:** N  
**Generator Code Description:** Not a Generator, Verified

**Owner/Operator Details**

<b>Owner/Operator Ind:</b>	Current Owner	<b>Street No:</b>	
<b>Type:</b>	Other	<b>Street 1:</b>	47430 SEABRIDGE DR
<b>Name:</b>	RIGETTI QUANTUM COMPUTING	<b>Street 2:</b>	
<b>Date Became Current:</b>		<b>City:</b>	FREMONT
<b>Date Ended Current:</b>		<b>State:</b>	CA
<b>Phone:</b>	510-898-1124	<b>Country:</b>	
<b>Source Type:</b>	Implementer	<b>Zip Code:</b>	94538

<b>Owner/Operator Ind:</b>	Current Operator	<b>Street No:</b>	
<b>Type:</b>	Other	<b>Street 1:</b>	47430 SEABRIDGE DR
<b>Name:</b>	ALEX LAM	<b>Street 2:</b>	
<b>Date Became Current:</b>		<b>City:</b>	FREMONT
<b>Date Ended Current:</b>		<b>State:</b>	CA
<b>Phone:</b>	408-643-9085	<b>Country:</b>	
<b>Source Type:</b>	Implementer	<b>Zip Code:</b>	94538

<a href="#">96</a>	1 of 12	SSE	0.25 / 1,302.22	26.49 / -5	ADURO BIOTECH 740 HEINZ AVE BERKELEY CA 94710	RCRA SQG
--------------------	---------	-----	--------------------	---------------	---	----------

**EPA Handler ID:** CAR000267971  
**Gen Status Universe:** Small Quantity Generator  
**Contact Name:** LARRY W DOBSON  
**Contact Address:** 740 , HEINZ AVE , , BERKELEY , CA, 94710 , US  
**Contact Phone No and Ext:** 510-809-4831  
**Contact Email:** LDOBSON@ADURO.COM  
**Contact Country:** US  
**County Name:** ALAMEDA  
**EPA Region:** 09  
**Land Type:** Private  
**Receive Date:** 20161020

**Violation/Evaluation Summary**

**Note:** NO RECORDS: As of May 2020, there are no Compliance Monitoring and Enforcement (violation) records associated with this facility (EPA ID).

**Handler Summary**

**Importer Activity:** No  
**Mixed Waste Generator:** No  
**Transporter Activity:** No  
**Transfer Facility:** No  
**Onsite Burner Exemption:** No  
**Furnace Exemption:** No  
**Underground Injection Activity:** No  
**Commercial TSD:** No  
**Used Oil Transporter:** No  
**Used Oil Transfer Facility:** No  
**Used Oil Processor:** No  
**Used Oil Refiner:** No  
**Used Oil Burner:** No  
**Used Oil Market Burner:** No  
**Used Oil Spec Marketer:** No

**Hazardous Waste Handler Details**

<b>Map Key</b>	<b>Number of Records</b>	<b>Direction</b>	<b>Distance (mi/ft)</b>	<b>Elev/Diff (ft)</b>	<b>Site</b>	<b>DB</b>	
<b>Sequence No:</b>			1				
<b>Receive Date:</b>			20161020				
<b>Handler Name:</b>			ADURO BIOTECH				
<b>Federal Waste Generator Code:</b>			2				
<b>Generator Code Description:</b>			Small Quantity Generator				
<b>Source Type:</b>			Notification				
<b><u>Waste Code Details</u></b>							
<b>Hazardous Waste Code:</b>			212				
<b>Waste Code Description:</b>			Oxygenated solvents (acetone, butanol, ethyl acetate, etc.)				
<b>Hazardous Waste Code:</b>			214				
<b>Waste Code Description:</b>			Unspecified solvent mixture				
<b>Hazardous Waste Code:</b>			331				
<b>Waste Code Description:</b>			Off-specification, aged, or surplus organics				
<b>Hazardous Waste Code:</b>			352				
<b>Waste Code Description:</b>			Other organic solids				
<b>Hazardous Waste Code:</b>			513				
<b>Waste Code Description:</b>			Empty containers less than 30 gallons				
<b>Hazardous Waste Code:</b>			791				
<b>Waste Code Description:</b>			Liquids with pH < 2				
<b>Hazardous Waste Code:</b>			D001				
<b>Waste Code Description:</b>			IGNITABLE WASTE				
<b>Hazardous Waste Code:</b>			D002				
<b>Waste Code Description:</b>			CORROSIVE WASTE				
<b>Hazardous Waste Code:</b>			D003				
<b>Waste Code Description:</b>			REACTIVE WASTE				
<b>Hazardous Waste Code:</b>			D022				
<b>Waste Code Description:</b>			CHLOROFORM				
<b>Hazardous Waste Code:</b>			D038				
<b>Waste Code Description:</b>			PYRIDINE				
<b>Hazardous Waste Code:</b>			F003				
<b>Waste Code Description:</b>			THE FOLLOWING SPENT NONHALOGENATED SOLVENTS: XYLENE, ACETONE, ETHYL ACETATE, ETHYL BENZENE, ETHYL ETHER, METHYL ISOBUTYL KETONE, N-BUTYL ALCOHOL, CYCLOHEXANONE, AND METHANOL; ALL SPENT SOLVENT MIXTURES/BLENDS CONTAINING, BEFORE USE, ONLY THE ABOVE SPENT NONHALOGENATED SOLVENTS; AND ALL SPENT SOLVENT MIXTURES/BLENDS CONTAINING, BEFORE USE, ONE OR MORE OF THE ABOVE NONHALOGENATED SOLVENTS, AND A TOTAL OF TEN PERCENT OR MORE (BY VOLUME) OF ONE OR MORE OF THOSE SOLVENTS LISTED IN F001, F002, F004, AND F005; AND STILL BOTTOMS FROM THE RECOVERY OF THESE SPENT SOLVENTS AND SPENT SOLVENT MIXTURES.				
<b>Hazardous Waste Code:</b>			F005				
<b>Waste Code Description:</b>			THE FOLLOWING SPENT NONHALOGENATED SOLVENTS: TOLUENE, METHYL ETHYL KETONE, CARBON DISULFIDE, ISOBUTANOL, PYRIDINE, BENZENE, 2-ETHOXYETHANOL, AND 2-NITROPROPANE; ALL SPENT SOLVENT MIXTURES/BLENDS CONTAINING, BEFORE USE, A TOTAL OF TEN PERCENT OR MORE (BY VOLUME) OF ONE OR MORE OF THE ABOVE NONHALOGENATED SOLVENTS OR THOSE SOLVENTS LISTED IN F001, F002, OR F004; AND STILL BOTTOMS FROM THE RECOVERY OF THESE SPENT SOLVENTS AND SPENT SOLVENT MIXTURES.				
<b>Hazardous Waste Code:</b>			U002				
<b>Waste Code Description:</b>			2-PROPANONE (I) (OR) ACETONE (I)				
<b>Hazardous Waste Code:</b>			U003				
<b>Waste Code Description:</b>			ACETONITRILE (I,T)				
<b>Hazardous Waste Code:</b>			U044				
<b>Waste Code Description:</b>			CHLOROFORM (OR) METHANE, TRICHLORO-				

Map Key	Number of Records	Direction	Distance (mi/ft)	Elev/Diff (ft)	Site	DB
<b>Hazardous Waste Code:</b>		U080				
<b>Waste Code Description:</b>		METHANE, DICHLORO- (OR) METHYLENE CHLORIDE				
<b>Hazardous Waste Code:</b>		U112				
<b>Waste Code Description:</b>		ACETIC ACID, ETHYL ESTER (I) (OR) ETHYL ACETATE (I)				
<b>Hazardous Waste Code:</b>		U236				
<b>Waste Code Description:</b>		2,7-NAPHTHALENEDISULFONIC ACID,3,3'-[(3,3'-DIMETHYL[1,1'-BIPHENYL]-4,4'-DIYL)BIS(AZO)BIS[5-AMINO-4-HYDROXY]-, TETRASODIUM SALT (OR) TRYPAN BLUE				

**Owner/Operator Details**

<b>Owner/Operator Ind:</b>	Current Owner	<b>Street No:</b>	3816
<b>Type:</b>	Private	<b>Street 1:</b>	W. JEFFERSON BLVD
<b>Name:</b>	GARR LAND & RESOURCE MGT. CO	<b>Street 2:</b>	
<b>Date Became Current:</b>	19850101	<b>City:</b>	LOS ANGELES
<b>Date Ended Current:</b>		<b>State:</b>	CA
<b>Phone:</b>	626-625-6175	<b>Country:</b>	US
<b>Source Type:</b>	Notification	<b>Zip Code:</b>	90016
<b>Owner/Operator Ind:</b>	Current Operator	<b>Street No:</b>	
<b>Type:</b>	Other	<b>Street 1:</b>	
<b>Name:</b>	ADURO BIOTECH	<b>Street 2:</b>	
<b>Date Became Current:</b>	20160101	<b>City:</b>	
<b>Date Ended Current:</b>		<b>State:</b>	
<b>Phone:</b>		<b>Country:</b>	US
<b>Source Type:</b>	Notification	<b>Zip Code:</b>	

[96](#)    2 of 12    **SSE**    0.25 / 1,302.22    26.49 / -5    740 Heinz Ave  
740 Heinz Ave  
CA    **BERKELEY CUPA**

**Facility ID:** FA0001156

**Additional Information**

<b>Program Element:</b>	SW02 - STORMWATER	<b>Postal Address:</b>	1120 Nye Street #400
<b>Billing Status:</b>	01 - ACTIVE, CUPA	<b>Postal Address 2:</b>	
<b>Owner:</b>	Seventh Street Properties	<b>Postal State:</b>	CA
<b>City:</b>	(none)	<b>Postal Zip:</b>	94901
<b>Program Element:</b>	4200 - HMBP	<b>Postal Address:</b>	1120 Nye Street #400
<b>Billing Status:</b>	01 - ACTIVE, CUPA	<b>Postal Address 2:</b>	
<b>Owner:</b>	Seventh Street Properties	<b>Postal State:</b>	CA
<b>City:</b>	(none)	<b>Postal Zip:</b>	94901

[96](#)    3 of 12    **SSE**    0.25 / 1,302.22    26.49 / -5    Aduro Biotech  
740 Heinz Ave  
CA    **BERKELEY CUPA**

**Facility ID:** FA0001158

**Additional Information**

<b>Program Element:</b>	4200 - HMBP	<b>Postal Address:</b>	740 Heinz
<b>Billing Status:</b>	01 - ACTIVE, CUPA	<b>Postal Address 2:</b>	
<b>Owner:</b>	Steve Isaacs	<b>Postal State:</b>	CA
<b>City:</b>	(none)	<b>Postal Zip:</b>	94710
<b>Program Element:</b>	4400 - HAZ WASTE GENERATOR	<b>Postal Address:</b>	740 Heinz
<b>Billing Status:</b>	01 - ACTIVE, CUPA	<b>Postal Address 2:</b>	
<b>Owner:</b>	Steve Isaacs	<b>Postal State:</b>	CA
<b>City:</b>	(none)	<b>Postal Zip:</b>	94710

Map Key	Number of Records	Direction	Distance (mi/ft)	Elev/Diff (ft)	Site	DB
<b>Program Element:</b>	SW02 - STORMWATER				<b>Postal Address:</b> 740 Heinz	
<b>Billing Status:</b>	01 - ACTIVE, CUPA				<b>Postal Address 2:</b>	
<b>Owner:</b>	Steve Isaacs				<b>Postal State:</b> CA	
<b>City:</b>	(none)				<b>Postal Zip:</b> 94710	

[96](#)      4 of 12      **SSE**      0.25 / 1,302.22      26.49 / -5      **KONIKU, INC**  
**740 HEINZ AVE STE 155**  
**BERKELEY CA 94710**      **RCRA SQG**

**EPA Handler ID:** CAR000278002  
**Gen Status Universe:** Small Quantity Generator  
**Contact Name:** JEANNE QUIRIT  
**Contact Address:** 740 , HEINZ AVE STE 155 , , BERKELEY , CA, 94710 , US  
**Contact Phone No and Ext:** 772-342-7989  
**Contact Email:** QUIRIT@KONIKU.COM  
**Contact Country:** US  
**County Name:** ALAMEDA  
**EPA Region:** 09  
**Land Type:** Private  
**Receive Date:** 20171207

**Violation/Evaluation Summary**

**Note:** NO RECORDS: As of May 2020, there are no Compliance Monitoring and Enforcement (violation) records associated with this facility (EPA ID).

**Handler Summary**

**Importer Activity:** No  
**Mixed Waste Generator:** No  
**Transporter Activity:** No  
**Transfer Facility:** No  
**Onsite Burner Exemption:** No  
**Furnace Exemption:** No  
**Underground Injection Activity:** No  
**Commercial TSD:** No  
**Used Oil Transporter:** No  
**Used Oil Transfer Facility:** No  
**Used Oil Processor:** No  
**Used Oil Refiner:** No  
**Used Oil Burner:** No  
**Used Oil Market Burner:** No  
**Used Oil Spec Marketer:** No

**Hazardous Waste Handler Details**

**Sequence No:** 1  
**Receive Date:** 20171207  
**Handler Name:** KONIKU, INC  
**Federal Waste Generator Code:** 2  
**Generator Code Description:** Small Quantity Generator  
**Source Type:** Notification

**Waste Code Details**

**Hazardous Waste Code:** 123  
**Waste Code Description:** Unspecified alkaline solution  
  
**Hazardous Waste Code:** 135  
**Waste Code Description:** Unspecified aqueous solution  
  
**Hazardous Waste Code:** 212

Map Key	Number of Records	Direction	Distance (mi/ft)	Elev/Diff (ft)	Site	DB
<b>Waste Code Description:</b>					Oxygenated solvents (acetone, butanol, ethyl acetate, etc.)	
<b>Hazardous Waste Code:</b>				213		
<b>Waste Code Description:</b>					Hydrocarbon solvents (benzene, hexane, Stoddard, etc.)	
<b>Hazardous Waste Code:</b>				214		
<b>Waste Code Description:</b>					Unspecified solvent mixture	
<b>Hazardous Waste Code:</b>				322		
<b>Waste Code Description:</b>					Biological waste other than sewage sludge	
<b>Hazardous Waste Code:</b>				551		
<b>Waste Code Description:</b>					Laboratory waste chemicals	
<b>Hazardous Waste Code:</b>				561		
<b>Waste Code Description:</b>					Detergent and soap	
<b>Hazardous Waste Code:</b>				F002		
<b>Waste Code Description:</b>					THE FOLLOWING SPENT HALOGENATED SOLVENTS: TETRACHLOROETHYLENE, METHYLENE CHLORIDE, TRICHLOROETHYLENE, 1,1,1-TRICHLOROETHANE, CHLOROBENZENE, 1,1,2-TRICHLORO-1,2,2-TRIFLUOROETHANE, ORTHO-DICHLOROBENZENE, TRICHLOROFLUOROMETHANE, AND 1,1,2, TRICHLOROETHANE; ALL SPENT SOLVENT MIXTURES/BLENDS CONTAINING, BEFORE USE, A TOTAL OF TEN PERCENT OR MORE (BY VOLUME) OF ONE OR MORE OF THE ABOVE HALOGENATED SOLVENTS OR THOSE SOLVENTS LISTED IN F001, F004, AND F005; AND STILL BOTTOMS FROM THE RECOVERY OF THESE SPENT SOLVENTS AND SPENT SOLVENT MIXTURES.	
<b>Hazardous Waste Code:</b>				F003		
<b>Waste Code Description:</b>					THE FOLLOWING SPENT NONHALOGENATED SOLVENTS: XYLENE, ACETONE, ETHYL ACETATE, ETHYL BENZENE, ETHYL ETHER, METHYL ISOBUTYL KETONE, N-BUTYL ALCOHOL, CYCLOHEXANONE, AND METHANOL; ALL SPENT SOLVENT MIXTURES/BLENDS CONTAINING, BEFORE USE, ONLY THE ABOVE SPENT NONHALOGENATED SOLVENTS; AND ALL SPENT SOLVENT MIXTURES/BLENDS CONTAINING, BEFORE USE, ONE OR MORE OF THE ABOVE NONHALOGENATED SOLVENTS, AND A TOTAL OF TEN PERCENT OR MORE (BY VOLUME) OF ONE OR MORE OF THOSE SOLVENTS LISTED IN F001, F002, F004, AND F005; AND STILL BOTTOMS FROM THE RECOVERY OF THESE SPENT SOLVENTS AND SPENT SOLVENT MIXTURES.	
<b>Hazardous Waste Code:</b>				F005		
<b>Waste Code Description:</b>					THE FOLLOWING SPENT NONHALOGENATED SOLVENTS: TOLUENE, METHYL ETHYL KETONE, CARBON DISULFIDE, ISOBUTANOL, PYRIDINE, BENZENE, 2-ETHOXYETHANOL, AND 2-NITROPROPANE; ALL SPENT SOLVENT MIXTURES/BLENDS CONTAINING, BEFORE USE, A TOTAL OF TEN PERCENT OR MORE (BY VOLUME) OF ONE OR MORE OF THE ABOVE NONHALOGENATED SOLVENTS OR THOSE SOLVENTS LISTED IN F001, F002, OR F004; AND STILL BOTTOMS FROM THE RECOVERY OF THESE SPENT SOLVENTS AND SPENT SOLVENT MIXTURES.	

**Owner/Operator Details**

<b>Owner/Operator Ind:</b>	Current Owner	<b>Street No:</b>	1120
<b>Type:</b>	Private	<b>Street 1:</b>	NYE STREET
<b>Name:</b>	GARR LAND & RESOURCE MANAGEMENT, INC	<b>Street 2:</b>	SUITE 400
<b>Date Became Current:</b>		<b>City:</b>	SAN RAFAEL
<b>Date Ended Current:</b>		<b>State:</b>	CA
<b>Phone:</b>		<b>Country:</b>	US
<b>Source Type:</b>	Notification	<b>Zip Code:</b>	94904
<b>Owner/Operator Ind:</b>	Current Operator	<b>Street No:</b>	740
<b>Type:</b>	Private	<b>Street 1:</b>	HEINZ AVE
<b>Name:</b>	KONIKU, INC.	<b>Street 2:</b>	
<b>Date Became Current:</b>		<b>City:</b>	BERKELEY
<b>Date Ended Current:</b>		<b>State:</b>	CA
<b>Phone:</b>		<b>Country:</b>	US
<b>Source Type:</b>	Notification	<b>Zip Code:</b>	94710

[96](#)

5 of 12

SSE

0.25 /  
1,302.22

26.49 /  
-5

**CARMOT THERAPEUTICS, INC**  
**740 HEINZ AVENUE, STE 100**  
**BERKELEY CA 94710**

**RCRA SQG**

**EPA Handler ID:** CAR000276634

811

[erisinfo.com](http://erisinfo.com) | Environmental Risk Information Services

Order No: 20200807206



<b>Map Key</b>	<b>Number of Records</b>	<b>Direction</b>	<b>Distance (mi/ft)</b>	<b>Elev/Diff (ft)</b>	<b>Site</b>	<b>DB</b>
<b>Gen Status Universe:</b>		Small Quantity Generator				
<b>Contact Name:</b>		STIG HANSEN				
<b>Contact Address:</b>		740 , HEINZ AVE, STE 100 , , BERKELEY , CA, 94710 , US				
<b>Contact Phone No and Ext:</b>		510-828-0102				
<b>Contact Email:</b>		SHANSEN@CARMOT.US				
<b>Contact Country:</b>		US				
<b>County Name:</b>		ALAMEDA				
<b>EPA Region:</b>		09				
<b>Land Type:</b>		Private				
<b>Receive Date:</b>		20171012				

**Violation/Evaluation Summary**

**Note:** NO RECORDS: As of May 2020, there are no Compliance Monitoring and Enforcement (violation) records associated with this facility (EPA ID).

**Handler Summary**

**Importer Activity:** No  
**Mixed Waste Generator:** No  
**Transporter Activity:** No  
**Transfer Facility:** No  
**Onsite Burner Exemption:** No  
**Furnace Exemption:** No  
**Underground Injection Activity:** No  
**Commercial TSD:** No  
**Used Oil Transporter:** No  
**Used Oil Transfer Facility:** No  
**Used Oil Processor:** No  
**Used Oil Refiner:** No  
**Used Oil Burner:** No  
**Used Oil Market Burner:** No  
**Used Oil Spec Marketer:** No

**Hazardous Waste Handler Details**

**Sequence No:** 1  
**Receive Date:** 20171012  
**Handler Name:** CARMOT THERAPEUTICS, INC  
**Federal Waste Generator Code:** 2  
**Generator Code Description:** Small Quantity Generator  
**Source Type:** Notification

**Waste Code Details**

**Hazardous Waste Code:** 212  
**Waste Code Description:** Oxygenated solvents (acetone, butanol, ethyl acetate, etc.)

**Hazardous Waste Code:** 214  
**Waste Code Description:** Unspecified solvent mixture

**Hazardous Waste Code:** 331  
**Waste Code Description:** Off-specification, aged, or surplus organics

**Hazardous Waste Code:** 352  
**Waste Code Description:** Other organic solids

**Hazardous Waste Code:** 513  
**Waste Code Description:** Empty containers less than 30 gallons

**Hazardous Waste Code:** 791  
**Waste Code Description:** Liquids with pH < 2

**Hazardous Waste Code:** D001

Map Key	Number of Records	Direction	Distance (mi/ft)	Elev/Diff (ft)	Site	DB
<b>Waste Code Description:</b>		IGNITABLE WASTE				
<b>Hazardous Waste Code:</b>		D002				
<b>Waste Code Description:</b>		CORROSIVE WASTE				
<b>Hazardous Waste Code:</b>		D003				
<b>Waste Code Description:</b>		REACTIVE WASTE				
<b>Hazardous Waste Code:</b>		F001				
<b>Waste Code Description:</b>		THE FOLLOWING SPENT HALOGENATED SOLVENTS USED IN DEGREASING: TETRACHLOROETHYLENE, TRICHLOROETHYLENE, METHYLENE CHLORIDE, 1,1,1-TRICHLOROETHANE, CARBON TETRACHLORIDE AND CHLORINATED FLUOROCARBONS; ALL SPENT SOLVENT MIXTURES/BLENDS USED IN DEGREASING CONTAINING, BEFORE USE, A TOTAL OF TEN PERCENT OR MORE (BY VOLUME) OF ONE OR MORE OF THE ABOVE HALOGENATED SOLVENTS OR THOSE SOLVENTS LISTED IN F002, F004, AND F005; AND STILL BOTTOMS FROM THE RECOVERY OF THESE SPENT SOLVENTS AND SPENT SOLVENT MIXTURES.				
<b>Hazardous Waste Code:</b>		F003				
<b>Waste Code Description:</b>		THE FOLLOWING SPENT NONHALOGENATED SOLVENTS: XYLENE, ACETONE, ETHYL ACETATE, ETHYL BENZENE, ETHYL ETHER, METHYL ISOBUTYL KETONE, N-BUTYL ALCOHOL, CYCLOHEXANONE, AND METHANOL; ALL SPENT SOLVENT MIXTURES/BLENDS CONTAINING, BEFORE USE, ONLY THE ABOVE SPENT NONHALOGENATED SOLVENTS; AND ALL SPENT SOLVENT MIXTURES/BLENDS CONTAINING, BEFORE USE, ONE OR MORE OF THE ABOVE NONHALOGENATED SOLVENTS, AND A TOTAL OF TEN PERCENT OR MORE (BY VOLUME) OF ONE OR MORE OF THOSE SOLVENTS LISTED IN F001, F002, F004, AND F005; AND STILL BOTTOMS FROM THE RECOVERY OF THESE SPENT SOLVENTS AND SPENT SOLVENT MIXTURES.				
<b>Hazardous Waste Code:</b>		F005				
<b>Waste Code Description:</b>		THE FOLLOWING SPENT NONHALOGENATED SOLVENTS: TOLUENE, METHYL ETHYL KETONE, CARBON DISULFIDE, ISOBUTANOL, PYRIDINE, BENZENE, 2-ETHOXYETHANOL, AND 2-NITROPROPANE; ALL SPENT SOLVENT MIXTURES/BLENDS CONTAINING, BEFORE USE, A TOTAL OF TEN PERCENT OR MORE (BY VOLUME) OF ONE OR MORE OF THE ABOVE NONHALOGENATED SOLVENTS OR THOSE SOLVENTS LISTED IN F001, F002, OR F004; AND STILL BOTTOMS FROM THE RECOVERY OF THESE SPENT SOLVENTS AND SPENT SOLVENT MIXTURES.				
<b>Hazardous Waste Code:</b>		U002				
<b>Waste Code Description:</b>		2-PROPANONE (I) (OR) ACETONE (I)				
<b>Hazardous Waste Code:</b>		U003				
<b>Waste Code Description:</b>		ACETONITRILE (I,T)				
<b>Owner/Operator Details</b>						
<b>Owner/Operator Ind:</b>	Current Operator			<b>Street No:</b>	740	
<b>Type:</b>	Private			<b>Street 1:</b>	HEINZ AVE	
<b>Name:</b>	LARRY DOBSON ASSOCIATE DIRECTOR			<b>Street 2:</b>		
<b>Date Became Current:</b>	20160815			<b>City:</b>	BERKELEY	
<b>Date Ended Current:</b>				<b>State:</b>	CA	
<b>Phone:</b>	925-788-8177			<b>Country:</b>	US	
<b>Source Type:</b>	Notification			<b>Zip Code:</b>	94710	
<b>Owner/Operator Ind:</b>	Current Owner			<b>Street No:</b>	3003	
<b>Type:</b>	Private			<b>Street 1:</b>	HILL STREET	
<b>Name:</b>	GARR LAND & RESOURCE MANAGEMENT INC			<b>Street 2:</b>		
<b>Date Became Current:</b>				<b>City:</b>	LOS ANGELES	
<b>Date Ended Current:</b>				<b>State:</b>	CA	
<b>Phone:</b>	999-999-9999			<b>Country:</b>	US	
<b>Source Type:</b>	Notification			<b>Zip Code:</b>	90007	
<a href="#">96</a>	6 of 12	SSE	0.25 / 1,302.22	26.49 / -5	SEVENTH STREET PROPERTIES VII, LLC 740 HEINZ AVENUE CA 94710	EMISSIONS

2016 Criteria Data

Map Key	Number of Records	Direction	Distance (mi/ft)	Elev/Diff (ft)	Site	DB
---------	-------------------	-----------	------------------	----------------	------	----

<b>Facility ID:</b>	22870	<b>CERR CODE:</b>				
<b>Facility SIC Code:</b>	6531	<b>TOGT:</b>		.000869695		
<b>CO:</b>	1	<b>ROGT:</b>		.0007640270575		
<b>Air Basin:</b>	SF	<b>COT:</b>		.005125465		
<b>District:</b>	BA	<b>NOXT:</b>		.032451548		
<b>COID:</b>	ALA	<b>SOXT:</b>		.000040216		
<b>DISN:</b>	BAY AREA AQMD	<b>PMT:</b>		.000454486		
<b>CHAPIS:</b>		<b>PM10T:</b>		.000436306		

**2016 Toxic Data**

<b>Facility ID:</b>	22870	<b>TS:</b>			
<b>Facility SIC Code:</b>	6531	<b>HRA:</b>			
<b>CERR CODE:</b>		<b>CH Index:</b>			
<b>COID:</b>	ALA	<b>AH Index:</b>			
<b>CO:</b>	1	<b>Air Basin:</b>		SF	
<b>DISN:</b>	BAY AREA AQMD	<b>District:</b>		BA	
<b>CHAPIS:</b>					

<a href="#">96</a>	7 of 12	SSE	0.25 / 1,302.22	26.49 / -5	Carmot Therapeutics 740 Heinz Ave CA	BERKELEY CUPA
--------------------	---------	-----	-----------------	------------	--	------------------

**Facility ID:** FA0001213

**Additional Information**

<b>Program Element:</b>	4200 - HMBP	<b>Postal Address:</b>	740 Heinz Ave
<b>Billing Status:</b>	01 - ACTIVE, CUPA	<b>Postal Address 2:</b>	
<b>Owner:</b>	Stig Hansen	<b>Postal State:</b>	CA
<b>City:</b>	BERKELEY	<b>Postal Zip:</b>	94710
<b>Program Element:</b>	4400 - HAZ WASTE GENERATOR	<b>Postal Address:</b>	740 Heinz Ave
<b>Billing Status:</b>	01 - ACTIVE, CUPA	<b>Postal Address 2:</b>	
<b>Owner:</b>	Stig Hansen	<b>Postal State:</b>	CA
<b>City:</b>	BERKELEY	<b>Postal Zip:</b>	94710

<a href="#">96</a>	8 of 12	SSE	0.25 / 1,302.22	26.49 / -5	CHECKER SPOT, INC. 740 HEINZ AVENUE BERKELEY CA 94710	RCRA CESQG
--------------------	---------	-----	-----------------	------------	---	------------

**EPA Handler ID:** CAR000284323  
**Gen Status Universe:** Conditionally Exempt Small Quantity Generator  
**Contact Name:** SCOTT FRANKLIN  
**Contact Address:** 740 , HEINZ AVENUE , , BERKELEY , CA, 94710 , US  
**Contact Phone No and Ext:** 805-390-3949  
**Contact Email:** SFRANKLIN@CHECKERSPOT.COM  
**Contact Country:** US  
**County Name:** ALAMEDA  
**EPA Region:** 09  
**Land Type:** Private  
**Receive Date:** 20180518

**Violation/Evaluation Summary**

**Note:** NO RECORDS: As of May 2020, there are no Compliance Monitoring and Enforcement (violation) records associated with this facility (EPA ID).

**Handler Summary**

**Importer Activity:** No  
**Mixed Waste Generator:** No

Map Key	Number of Records	Direction	Distance (mi/ft)	Elev/Diff (ft)	Site	DB
<b>Transporter Activity:</b>		No				
<b>Transfer Facility:</b>		No				
<b>Onsite Burner Exemption:</b>		No				
<b>Furnace Exemption:</b>		No				
<b>Underground Injection Activity:</b>		No				
<b>Commercial TSD:</b>		No				
<b>Used Oil Transporter:</b>		No				
<b>Used Oil Transfer Facility:</b>		No				
<b>Used Oil Processor:</b>		No				
<b>Used Oil Refiner:</b>		No				
<b>Used Oil Burner:</b>		No				
<b>Used Oil Market Burner:</b>		No				
<b>Used Oil Spec Marketer:</b>		No				

**Hazardous Waste Handler Details**

**Sequence No:** 1  
**Receive Date:** 20180518  
**Handler Name:** CHECKER SPOT, INC.  
**Federal Waste Generator Code:** 3  
**Generator Code Description:** Very Small Quantity Generator  
**Source Type:** Notification

**Waste Code Details**

**Hazardous Waste Code:** 133  
**Waste Code Description:** Aqueous solution with 10% or more total organic residues

**Hazardous Waste Code:** 212  
**Waste Code Description:** Oxygenated solvents (acetone, butanol, ethyl acetate, etc.)

**Hazardous Waste Code:** 213  
**Waste Code Description:** Hydrocarbon solvents (benzene, hexane, Stoddard, etc.)

**Hazardous Waste Code:** 221  
**Waste Code Description:** Waste oil and mixed oil

**Hazardous Waste Code:** 322  
**Waste Code Description:** Biological waste other than sewage sludge

**Hazardous Waste Code:** D001  
**Waste Code Description:** IGNITABLE WASTE

**Hazardous Waste Code:** F004  
**Waste Code Description:** THE FOLLOWING SPENT NONHALOGENATED SOLVENTS: CRESOLS, CRESYLIC ACID, AND NITROBENZENE; AND THE STILL BOTTOMS FROM THE RECOVERY OF THESE SOLVENTS; ALL SPENT SOLVENT MIXTURES/BLENDS CONTAINING, BEFORE USE, A TOTAL OF TEN PERCENT OR MORE (BY VOLUME) OF ONE OR MORE OF THE ABOVE NONHALOGENATED SOLVENTS OR THOSE SOLVENTS LISTED IN F001, F002, AND F005; AND STILL BOTTOMS FROM THE RECOVERY OF THESE SPENT SOLVENTS AND SPENT SOLVENT MIXTURES.

**Hazardous Waste Code:** U002  
**Waste Code Description:** 2-PROPANONE (I) (OR) ACETONE (I)

**Hazardous Waste Code:** U220  
**Waste Code Description:** BENZENE, METHYL- (OR) TOLUENE

**Owner/Operator Details**

<b>Owner/Operator Ind:</b> Current Operator	<b>Street No:</b> 740
<b>Type:</b> Private	<b>Street 1:</b> HEINZ AVENUE
<b>Name:</b> LARRY DOBSON (ASSOCIATE DIRECTOR)	<b>Street 2:</b>
<b>Date Became Current:</b>	<b>City:</b> BERKELEY
<b>Date Ended Current:</b>	<b>State:</b> CA
<b>Phone:</b> 925-788-8177	<b>Country:</b> US
<b>Source Type:</b> Notification	<b>Zip Code:</b> 94710

Map Key	Number of Records	Direction	Distance (mi/ft)	Elev/Diff (ft)	Site	DB
---------	-------------------	-----------	------------------	----------------	------	----

<b>Owner/Operator Ind:</b>	Current Owner	<b>Street No:</b>	3003
<b>Type:</b>	Private	<b>Street 1:</b>	HILL STREET
<b>Name:</b>	GARR LAND & RESOURCE MANAGEMENT	<b>Street 2:</b>	
<b>Date Became Current:</b>		<b>City:</b>	LOS ANGELES
<b>Date Ended Current:</b>		<b>State:</b>	CA
<b>Phone:</b>		<b>Country:</b>	US
<b>Source Type:</b>	Notification	<b>Zip Code:</b>	90007

<a href="#">96</a>	9 of 12	SSE	0.25 / 1,302.22	26.49 / -5	Koniku, Inc. 740 Heinz AVE Ste 155 CA	BERKELEY CUPA
--------------------	---------	-----	-----------------	------------	---	---------------

Facility ID: FA0001232

**Additional Information**

<b>Program Element:</b>	4400 - HAZ WASTE GENERATOR	<b>Postal Address:</b>	740 Heinz Ave
<b>Billing Status:</b>	01 - ACTIVE, CUPA	<b>Postal Address 2:</b>	
<b>Owner:</b>	Koniku, Inc.	<b>Postal State:</b>	CA
<b>City:</b>	(none)	<b>Postal Zip:</b>	94710
<b>Program Element:</b>	4200 - HMBP	<b>Postal Address:</b>	740 Heinz Ave
<b>Billing Status:</b>	01 - ACTIVE, CUPA	<b>Postal Address 2:</b>	
<b>Owner:</b>	Koniku, Inc.	<b>Postal State:</b>	CA
<b>City:</b>	(none)	<b>Postal Zip:</b>	94710

<a href="#">96</a>	10 of 12	SSE	0.25 / 1,302.22	26.49 / -5	SEVENTH STREET PROPERTIES VII, LLC 740 HEINZ AVENUE BERKELEY CA 94710	EMISSIONS
--------------------	----------	-----	-----------------	------------	---	-----------

**2017 Criteria Data**

<b>Facility ID:</b>	22870	<b>CERR Code:</b>	
<b>Facility SIC Code:</b>	6531	<b>TOGT:</b>	.000869695
<b>CO:</b>	1	<b>ROGT:</b>	.0007640270575
<b>Air Basin:</b>	SF	<b>COT:</b>	.005125465
<b>District:</b>	BA	<b>NOXT:</b>	.032451548
<b>COID:</b>	ALA	<b>SOXT:</b>	.000040216
<b>DISN:</b>	BAY AREA AQMD	<b>PMT:</b>	.000473423
<b>CHAPIS:</b>		<b>PM10T:</b>	.000454486

**2017 Toxic Data**

<b>Facility ID:</b>	22870	<b>COID:</b>	ALA
<b>Facility SIC Code:</b>	6531	<b>DISN:</b>	BAY AREA AQMD
<b>CO:</b>	1	<b>CHAPIS:</b>	
<b>Air Basin:</b>	SF	<b>CERR Code:</b>	
<b>District:</b>	BA		
<b>TS:</b>			
<b>Health Risk Asmt:</b>			
<b>Non-Cancer Chronic Haz Ind:</b>			
<b>Non-Cancer Acute Haz Ind:</b>			

<a href="#">96</a>	11 of 12	SSE	0.25 / 1,302.22	26.49 / -5	Kyverna Therapeutics 740 Heinz Ave CA	BERKELEY CUPA
--------------------	----------	-----	-----------------	------------	---	---------------

Facility ID: FA0001258

Map Key	Number of Records	Direction	Distance (mi/ft)	Elev/Diff (ft)	Site	DB
---------	-------------------	-----------	------------------	----------------	------	----

**Additional Information**

<b>Program Element:</b>	4400 - HAZ WASTE GENERATOR	<b>Postal Address:</b>	740 Heinz Ave
<b>Billing Status:</b>	01 - ACTIVE, CUPA	<b>Postal Address 2:</b>	
<b>Owner:</b>	Kyverna Therapeutics, Inc	<b>Postal State:</b>	CA
<b>City:</b>	(none)	<b>Postal Zip:</b>	94710
<b>Program Element:</b>	4200 - HMBP	<b>Postal Address:</b>	740 Heinz Ave
<b>Billing Status:</b>	01 - ACTIVE, CUPA	<b>Postal Address 2:</b>	
<b>Owner:</b>	Kyverna Therapeutics, Inc	<b>Postal State:</b>	CA
<b>City:</b>	(none)	<b>Postal Zip:</b>	94710

<a href="#">96</a>	12 of 12	SSE	0.25 / 1,302.22	26.49 / -5	Checkerspot, Inc. 740 Heinz Ave CA	BERKELEY CUPA
--------------------	----------	-----	--------------------	---------------	--	------------------

Facility ID: FA0001261

**Additional Information**

<b>Program Element:</b>	4200 - HMBP	<b>Postal Address:</b>	740 Heinz Ave.
<b>Billing Status:</b>	01 - ACTIVE, CUPA	<b>Postal Address 2:</b>	
<b>Owner:</b>	Checkerspot, Inc.	<b>Postal State:</b>	CA
<b>City:</b>	(none)	<b>Postal Zip:</b>	94710
<b>Program Element:</b>	4400 - HAZ WASTE GENERATOR	<b>Postal Address:</b>	740 Heinz Ave.
<b>Billing Status:</b>	01 - ACTIVE, CUPA	<b>Postal Address 2:</b>	
<b>Owner:</b>	Checkerspot, Inc.	<b>Postal State:</b>	CA
<b>City:</b>	(none)	<b>Postal Zip:</b>	94710

<a href="#">97</a>	1 of 9	SSE	0.25 / 1,304.77	27.31 / -4	EAST BAY WASH RACK 700 HEINZ AVE BERKELEY CA 94710	RCRA SQG
--------------------	--------	-----	--------------------	---------------	--	----------

EPA Handler ID: CAD981374788  
 Gen Status Universe: Small Quantity Generator  
 Contact Name:  
 Contact Address: US  
 Contact Phone No and Ext:  
 Contact Email:  
 Contact Country: US  
 County Name: ALAMEDA  
 EPA Region: 09  
 Land Type:  
 Receive Date: 19960901

**Violation/Evaluation Summary**

**Note:** NO RECORDS: As of May 2020, there are no Compliance Monitoring and Enforcement (violation) records associated with this facility (EPA ID).

**Handler Summary**

Importer Activity: No  
 Mixed Waste Generator: No  
 Transporter Activity: No  
 Transfer Facility: No  
 Onsite Burner Exemption: No  
 Furnace Exemption: No  
 Underground Injection Activity: No  
 Commercial TSD: No  
 Used Oil Transporter: No  
 Used Oil Transfer Facility: No

Map Key	Number of Records	Direction	Distance (mi/ft)	Elev/Diff (ft)	Site	DB
Used Oil Processor:		No				
Used Oil Refiner:		No				
Used Oil Burner:		No				
Used Oil Market Burner:		No				
Used Oil Spec Marketer:		No				

**Hazardous Waste Handler Details**

Sequence No: 1  
 Receive Date: 19960901  
 Handler Name: EAST BAY WASH RACK  
 Federal Waste Generator Code: 2  
 Generator Code Description: Small Quantity Generator  
 Source Type: Implementer

**Owner/Operator Details**

Owner/Operator Ind:	Current Owner	Street No:	
Type:	Private	Street 1:	NOT REQUIRED
Name:	EAST BAY WASH RACK	Street 2:	
Date Became Current:		City:	NOT REQUIRED
Date Ended Current:		State:	ME
Phone:	415-555-1212	Country:	
Source Type:	Implementer	Zip Code:	99999

Owner/Operator Ind:	Current Operator	Street No:	
Type:	Private	Street 1:	NOT REQUIRED
Name:	NOT REQUIRED	Street 2:	
Date Became Current:		City:	NOT REQUIRED
Date Ended Current:		State:	ME
Phone:	415-555-1212	Country:	
Source Type:	Implementer	Zip Code:	99999

[97](#)    2 of 9    **SSE**    0.25 / 1,304.77    27.31 / -4    **DURKEE WAREHAM**    **LUST**  
 700 HEINZ ST  
 BERKELEY CA 94704

Global ID: T0600100476    County: ALAMEDA  
 Status: COMPLETED - CASE CLOSED    Latitude: 37.8531  
 Status Date: 9/29/1994    Longitude: -122.2932  
 Case Type: LUST CLEANUP SITE  
 Date Source: LUST Cleanup Sites from GeoTracker Search; LUST Cleanup Sites from GeoTracker Cleanup Sites Data Download

**LUST Cleanup Sites from GeoTracker Cleanup Sites Data Download - Facilities Detail**

RB Case No:	01-0522	Potential COC:	Waste Oil / Motor / Hydraulic / Lubricating
Local Case No:	01-0522	How Discovered:	Tank Closure
Begin Date:	8/1/1985	Stop Method:	
Lead Agency:	BERKELEY, CITY OF	Stop Description:	
Local Agency:	BERKELEY, CITY OF	Case Worker:	GAF
CUF Case:	NO	File Location:	

Potential Media of Concern: Other Groundwater (uses other than drinking water)  
 How Discovered Description:  
 Calwater Watershed Name: Bay Bridges - Berkeley (203.30)  
 DWR GW Subbasin Name: Santa Clara Valley - East Bay Plain (2-009.04)  
 Disadvantaged Community:  
 Site History:

**Regulatory Activity**

Action Type: RESPONSE  
 Date : 12/19/1986

Map Key	Number of Records	Direction	Distance (mi/ft)	Elev/Diff (ft)	Site	DB
<b>Action:</b>					CAP/RAP - Feasibility Study Report	
<b>Action Type:</b>					RESPONSE	
<b>Date :</b>					10/14/1986	
<b>Action:</b>					CAP/RAP - Feasibility Study Report	
<b>Action Type:</b>					RESPONSE	
<b>Date :</b>					1/22/1986	
<b>Action:</b>					CAP/RAP - Feasibility Study Report	
<b>Action Type:</b>					Other	
<b>Date :</b>					8/1/1985	
<b>Action:</b>					Leak Reported	
<b>Action Type:</b>					Other	
<b>Date :</b>					8/1/1985	
<b>Action:</b>					Leak Stopped	
<b>Action Type:</b>					Other	
<b>Date :</b>					8/1/1985	
<b>Action:</b>					Leak Discovery	

**Regulatory Contacts**

<b>Contact Type:</b>	Local Agency Caseworker	<b>Address:</b>	2118 MILVIA STREET 3RD FLOOR
<b>Contact Name:</b>	GEOFFERY FIEDLER	<b>Email:</b>	gfiedler@ci.berkeley.ca.us
<b>City:</b>	BERKELEY	<b>Phone No:</b>	
<b>Organization Name:</b>	BERKELEY, CITY OF		
<b>Contact Type:</b>	Regional Board Caseworker	<b>Address:</b>	1515 CLAY ST SUITE 1400
<b>Contact Name:</b>	Regional Water Board	<b>Email:</b>	
<b>City:</b>	OAKLAND	<b>Phone No:</b>	
<b>Organization Name:</b>	SAN FRANCISCO BAY RWQCB (REGION 2)		

**Status History**

<b>Status:</b>	Completed - Case Closed
<b>Status Date:</b>	9/29/1994
<b>Status:</b>	Open - Case Begin Date
<b>Status Date:</b>	8/1/1985

**LUST Sites from GeoTracker Search - Regulatory Profile (as of Feb 24, 2020)**

<b>Site Facility Name:</b>	DURKEE WAREHAM	<b>Potential COC:</b>	WASTE OIL / MOTOR / HYDRAULIC / LUBRICATING
<b>Site Facility Type:</b>	LUST CLEANUP SITE	<b>Facility Type:</b>	
<b>Cleanup Status:</b>	COMPLETED - CASE CLOSED	<b>Composting Method:</b>	
<b>Project Status:</b>		<b>Address:</b>	700 HEINZ ST
<b>WDR Place Type:</b>		<b>City:</b>	BERKELEY
<b>WDR File:</b>		<b>Zip:</b>	94704
<b>WDR Order:</b>		<b>County:</b>	ALAMEDA
<b>CUF Priority Assig:</b>		<b>CUF Claim:</b>	
<b>CUF Amount Paid:</b>			
<b>File Location:</b>			
<b>Designated Beneficial Use:</b>	MUN, AGR, IND, PROC		
<b>Project Oversight Agencies:</b>			
<b>Report Link:</b>	<a href="https://geotracker.waterboards.ca.gov/profile_report?global_id=T0600100476">https://geotracker.waterboards.ca.gov/profile_report?global_id=T0600100476</a>		
<b>Cleanup Status Detail:</b>	COMPLETED - CASE CLOSED AS OF 9/29/1994		
<b>Cleanup History Link:</b>	<a href="https://geotracker.waterboards.ca.gov/profile_report_include?global_id=T0600100476&amp;tabname=regulatoryhistory">https://geotracker.waterboards.ca.gov/profile_report_include?global_id=T0600100476&amp;tabname=regulatoryhistory</a>		
<b>Potential Media of Concern:</b>	OTHER GROUNDWATER (USES OTHER THAN DRINKING WATER)		
<b>User Defined Beneficial Use:</b>			
<b>DWR GW Sub Basin:</b>	Santa Clara Valley - East Bay Plain (2-009.04)		
<b>Calwater Watershed Name:</b>	Bay Bridges - Berkeley (203.30)		
<b>Post Closure Site Management:</b>			
<b>Future Land Use:</b>			



<b>Map Key</b>	<b>Number of Records</b>	<b>Direction</b>	<b>Distance (mi/ft)</b>	<b>Elev/Diff (ft)</b>	<b>Site</b>	<b>DB</b>
----------------	--------------------------	------------------	-------------------------	-----------------------	-------------	-----------

**Cleanup Oversight Agencies:** BERKELEY, CITY OF (LEAD) - CASE #: 01-0522  
CASEWORKER: GEOFFERY FIEDLER  
SAN FRANCISCO BAY RWQCB (REGION 2) - CASE #: 01-0522  
CASEWORKER: Regional Water Board

**Gndwater Monitoring Freque Designated Beneficial Use Desc:** Municipal and Domestic Supply, Agricultural Supply, Industrial Service Supply, Industrial Process Supply

**Site History:**  
No site history available

**LUST Sites from GeoTracker Search - Cleanup Status History (as of Feb 24, 2020)**

**Status:** Completed - Case Closed  
**Date :** 9/29/1994

**Status:** Open - Case Begin Date  
**Date :** 8/1/1985

**LUST Sites from GeoTracker Search - Regulatory Activities (as of Feb 24, 2020)**

**Action Type:** Response Requested - Reports  
**Action Date:** 12/19/1986  
**Received Issue Date:** 12/19/1986  
**Action:** CAP/RAP - Feasibility Study Report  
**Doc Link:** [https://geotracker.waterboards.ca.gov/view\\_documents\\_all?global\\_id=T0600100476&doc\\_id=5816438](https://geotracker.waterboards.ca.gov/view_documents_all?global_id=T0600100476&doc_id=5816438)  
**Title Description Comments:**

RAP for Warehame Development Aquatic Park Center Project

**Action Type:** Response Requested - Reports  
**Action Date:** 10/14/1986  
**Received Issue Date:** 10/14/1986  
**Action:** CAP/RAP - Feasibility Study Report  
**Doc Link:** [https://geotracker.waterboards.ca.gov/view\\_documents\\_all?global\\_id=T0600100476&doc\\_id=5816441](https://geotracker.waterboards.ca.gov/view_documents_all?global_id=T0600100476&doc_id=5816441)  
**Title Description Comments:**

RAP for Wareham Development Aquatic Park Center Project

**Action Type:** Response Requested - Reports  
**Action Date:** 1/22/1986  
**Received Issue Date:** 1/22/1986  
**Action:** CAP/RAP - Feasibility Study Report  
**Doc Link:** [https://geotracker.waterboards.ca.gov/view\\_documents\\_all?global\\_id=T0600100476&doc\\_id=5816400](https://geotracker.waterboards.ca.gov/view_documents_all?global_id=T0600100476&doc_id=5816400)  
**Title Description Comments:**

Wareham Development Phase III Report

**Action Type:** Leak Action  
**Action Date:** 8/1/1985  
**Received Issue Date:**  
**Action:** Leak Discovery  
**Doc Link:**  
**Title Description Comments:**

**Action Type:** Leak Action  
**Action Date:** 8/1/1985  
**Received Issue Date:**  
**Action:** Leak Stopped  
**Doc Link:**  
**Title Description Comments:**

Map Key	Number of Records	Direction	Distance (mi/ft)	Elev/Diff (ft)	Site	DB
<b>Action Type:</b>		Leak Action				
<b>Action Date:</b>		8/1/1985				
<b>Received Issue Date:</b>						
<b>Action:</b>		Leak Reported				
<b>Doc Link:</b>						
<b>Title Description Comments:</b>						

**LUST Sites from GeoTracker Search - Documents (as of Feb 24, 2020)**

**Document Type:** Site Documents **Size :**  
**Document Date:** 12/19/1986 **Submitted By:** ASHA TURMAN (REGULATOR)  
**Type:** CAP/RAP - FEASIBILITY STUDY REPORT **Submitted:**  
**Title:** RAP FOR WAREHAME DEVELOPMENT AQUATIC PARK CENTER PROJECT  
**Title Link:** https://geotracker.waterboards.ca.gov/view\_documents?global\_id=T0600100476&document\_id=5816438

**Document Type:** Site Documents **Size :**  
**Document Date:** 10/14/1986 **Submitted By:** ASHA TURMAN (REGULATOR)  
**Type:** CAP/RAP - FEASIBILITY STUDY REPORT **Submitted:**  
**Title:** RAP FOR WAREHAM DEVELOPMENT AQUATIC PARK CENTER PROJECT  
**Title Link:** https://geotracker.waterboards.ca.gov/view\_documents?global\_id=T0600100476&document\_id=5816441

**Document Type:** Site Documents **Size :**  
**Document Date:** 1/22/1986 **Submitted By:** ASHA TURMAN (REGULATOR)  
**Type:** CAP/RAP - FEASIBILITY STUDY REPORT **Submitted:**  
**Title:** WAREHAM DEVELOPMENT PHASE III REPORT  
**Title Link:** https://geotracker.waterboards.ca.gov/view\_documents?global\_id=T0600100476&document\_id=5816400

<a href="#">97</a>	3 of 9	SSE	0.25 / 1,304.77	27.31 / -4	DTSC-HAZARDOUS MATERIALS LAB 700 Heinz AVE STE 100 CA	BERKELEY CUPA
--------------------	--------	-----	--------------------	---------------	--	------------------

**Facility ID:** FA0000400

**Additional Information**

**Program Element:** 4400 - HAZ WASTE GENERATOR **Postal Address:** 700 Heinz Ave Suite 100  
**Billing Status:** 01 - ACTIVE, CUPA **Postal Address 2:**  
**Owner:** CA. DTSC-Environmental Chemistry Lab. **Postal State:** CA  
**City:** SACRAMENTO **Postal Zip:** 94710

**Program Element:** 4200 - HMBP **Postal Address:** 700 Heinz Ave Suite 100  
**Billing Status:** 01 - ACTIVE, CUPA **Postal Address 2:**  
**Owner:** CA. DTSC-Environmental Chemistry Lab. **Postal State:** CA  
**City:** SACRAMENTO **Postal Zip:** 94710

**Program Element:** SW02 - STORMWATER **Postal Address:** 700 Heinz Ave Suite 100  
**Billing Status:** 01 - ACTIVE, CUPA **Postal Address 2:**  
**Owner:** CA. DTSC-Environmental Chemistry Lab. **Postal State:** CA  
**City:** SACRAMENTO **Postal Zip:** 94710

<a href="#">97</a>	4 of 9	SSE	0.25 / 1,304.77	27.31 / -4	SEVENTH STREET PROPERTIES II 700 HEINZ AVENUE BERKELEY CA 94710	EMISSIONS
--------------------	--------	-----	--------------------	---------------	---	-----------

**2003 Criteria Data**

<b>Facility ID:</b>	15697	<b>CERR Code:</b>	
<b>Facility SIC Code:</b>	6513	<b>TOGT:</b>	0
<b>CO:</b>	1	<b>ROGT:</b>	0
<b>Air Basin:</b>	SF	<b>COT:</b>	0
<b>District:</b>	BA	<b>NOXT:</b>	0

<b>Map Key</b>	<b>Number of Records</b>	<b>Direction</b>	<b>Distance (mi/ft)</b>	<b>Elev/Diff (ft)</b>	<b>Site</b>	<b>DB</b>
<b>COID:</b>	ALA			<b>SOXT:</b>	0	
<b>DISN:</b>	BAY AREA AQMD			<b>PMT:</b>	0	
<b>CHAPIS:</b>				<b>PM10T:</b>	0	

**2003 Toxic Data**

<b>Facility ID:</b>	15697	<b>COID:</b>	ALA
<b>Facility SIC Code:</b>	6513	<b>DISN:</b>	BAY AREA AQMD
<b>CO:</b>	1	<b>CHAPIS:</b>	
<b>Air Basin:</b>	SF	<b>CERR Code:</b>	
<b>District:</b>	BA		
<b>TS:</b>			
<b>Health Risk Asmt:</b>			
<b>Non-Cancer Chronic Haz Ind:</b>			
<b>Non-Cancer Acute Haz Ind:</b>			

**2004 Criteria Data**

<b>Facility ID:</b>	15697	<b>CERR Code:</b>	
<b>Facility SIC Code:</b>	6513	<b>TOGT:</b>	0
<b>CO:</b>	1	<b>ROGT:</b>	0
<b>Air Basin:</b>	SF	<b>COT:</b>	0
<b>District:</b>	BA	<b>NOXT:</b>	0
<b>COID:</b>	ALA	<b>SOXT:</b>	0
<b>DISN:</b>	BAY AREA AQMD	<b>PMT:</b>	0
<b>CHAPIS:</b>		<b>PM10T:</b>	0

**2004 Toxic Data**

<b>Facility ID:</b>	15697	<b>COID:</b>	ALA
<b>Facility SIC Code:</b>	6513	<b>DISN:</b>	BAY AREA AQMD
<b>CO:</b>	1	<b>CHAPIS:</b>	
<b>Air Basin:</b>	SF	<b>CERR Code:</b>	
<b>District:</b>	BA		
<b>TS:</b>			
<b>Health Risk Asmt:</b>			
<b>Non-Cancer Chronic Haz Ind:</b>			
<b>Non-Cancer Acute Haz Ind:</b>			

**2005 Criteria Data**

<b>Facility ID:</b>	15697	<b>CERR Code:</b>	
<b>Facility SIC Code:</b>	6513	<b>TOGT:</b>	0
<b>CO:</b>	1	<b>ROGT:</b>	0
<b>Air Basin:</b>	SF	<b>COT:</b>	0
<b>District:</b>	BA	<b>NOXT:</b>	0
<b>COID:</b>	ALA	<b>SOXT:</b>	0
<b>DISN:</b>	BAY AREA AQMD	<b>PMT:</b>	0
<b>CHAPIS:</b>		<b>PM10T:</b>	0

**2005 Toxic Data**

<b>Facility ID:</b>	15697	<b>COID:</b>	ALA
<b>Facility SIC Code:</b>	6513	<b>DISN:</b>	BAY AREA AQMD
<b>CO:</b>	1	<b>CHAPIS:</b>	
<b>Air Basin:</b>	SF	<b>CERR Code:</b>	
<b>District:</b>	BA		
<b>TS:</b>			
<b>Health Risk Asmt:</b>			
<b>Non-Cancer Chronic Haz Ind:</b>			
<b>Non-Cancer Acute Haz Ind:</b>			

Map Key	Number of Records	Direction	Distance (mi/ft)	Elev/Diff (ft)	Site	DB
---------	-------------------	-----------	------------------	----------------	------	----

**2006 Criteria Data**

Facility ID:	15697				<b>CERR Code:</b>	
Facility SIC Code:	6513				TOGT:	0
CO:	1				ROGT:	0
Air Basin:	SF				COT:	0
District:	BA				NOXT:	0
COID:	ALA				SOXT:	0
DISN:	BAY AREA AQMD				PMT:	0
CHAPIS:					PM10T:	0

**2006 Toxic Data**

Facility ID:	15697			<b>COID:</b>	ALA
Facility SIC Code:	6513			DISN:	BAY AREA AQMD
CO:	1			CHAPIS:	
Air Basin:	SF			CERR Code:	
District:	BA				
TS:					
Health Risk Asmt:					
Non-Cancer Chronic Haz Ind:					
Non-Cancer Acute Haz Ind:					

**2008 Criteria Data**

Facility ID:	15697				<b>CERR Code:</b>	
Facility SIC Code:	6513				TOGT:	0
CO:	1				ROGT:	0
Air Basin:	SF				COT:	0
District:	BA				NOXT:	.001
COID:	ALA				SOXT:	0
DISN:	BAY AREA AQMD				PMT:	0
CHAPIS:					PM10T:	0

**2008 Toxic Data**

Facility ID:	15697			<b>COID:</b>	ALA
Facility SIC Code:	6513			DISN:	BAY AREA AQMD
CO:	1			CHAPIS:	
Air Basin:	SF			CERR Code:	
District:	BA				
TS:					
Health Risk Asmt:					
Non-Cancer Chronic Haz Ind:					
Non-Cancer Acute Haz Ind:					

**2009 Criteria Data**

Facility ID:	15697				<b>CERR Code:</b>	
Facility SIC Code:	6513				TOGT:	0
CO:	1				ROGT:	0
Air Basin:	SF				COT:	0
District:	BA				NOXT:	.001
COID:	ALA				SOXT:	0
DISN:	BAY AREA AQMD				PMT:	0
CHAPIS:					PM10T:	0

**2009 Toxic Data**

Facility ID:	15697			<b>COID:</b>	ALA
Facility SIC Code:	6513			DISN:	BAY AREA AQMD
CO:	1			CHAPIS:	
Air Basin:	SF			CERR Code:	

Map Key	Number of Records	Direction	Distance (mi/ft)	Elev/Diff (ft)	Site	DB
---------	-------------------	-----------	------------------	----------------	------	----

District: BA  
 TS:  
 Health Risk Asmt:  
 Non-Cancer Chronic Haz Ind:  
 Non-Cancer Acute Haz Ind:

**2010 Toxic Data**

Facility ID:	15697	COID:	ALA
Facility SIC Code:	6513	DISN:	BAY AREA AQMD
CO:	1	CHAPIS:	
Air Basin:	SF	CERR Code:	
District:	BA		
TS:			
Health Risk Asmt:			
Non-Cancer Chronic Haz Ind:			
Non-Cancer Acute Haz Ind:			

**2011 Criteria Data**

Facility ID:	15697	CERR Code:	
Facility SIC Code:	6513	TOGT:	.001
CO:	1	ROGT:	.0008367
Air Basin:	SF	COT:	.001
District:	BA	NOXT:	.005
COID:	ALA	SOXT:	0
DISN:	BAY AREA AQMD	PMT:	0
CHAPIS:		PM10T:	0

**2011 Toxic Data**

Facility ID:	15697	COID:	ALA
Facility SIC Code:	6513	DISN:	BAY AREA AQMD
CO:	1	CHAPIS:	
Air Basin:	SF	CERR Code:	
District:	BA		
TS:			
Health Risk Asmt:			
Non-Cancer Chronic Haz Ind:			
Non-Cancer Acute Haz Ind:			

**2012 Criteria Data**

Facility ID:	15697	CERR Code:	
Facility SIC Code:	6513	TOGT:	.001
CO:	1	ROGT:	.0008367
Air Basin:	SF	COT:	.001
District:	BA	NOXT:	.007
COID:	ALA	SOXT:	0
DISN:	BAY AREA AQMD	PMT:	0
CHAPIS:		PM10T:	0

**2012 Toxic Data**

Facility ID:	15697	COID:	ALA
Facility SIC Code:	6513	DISN:	BAY AREA AQMD
CO:	1	CHAPIS:	
Air Basin:	SF	CERR Code:	
District:	BA		
TS:			
Health Risk Asmt:			
Non-Cancer Chronic Haz Ind:			
Non-Cancer Acute Haz Ind:			

Map Key	Number of Records	Direction	Distance (mi/ft)	Elev/Diff (ft)	Site	DB
---------	-------------------	-----------	------------------	----------------	------	----

**2013 Criteria Data**

Facility ID:	15697				<b>CERR Code:</b>	
Facility SIC Code:	6513				<b>TOGT:</b>	.001
CO:	1				<b>ROGT:</b>	.0008367
Air Basin:	SF				<b>COT:</b>	.001
District:	BA				<b>NOXT:</b>	.007
COID:	ALA				<b>SOXT:</b>	0
DISN:	BAY AREA AQMD				<b>PMT:</b>	0
CHAPIS:					<b>PM10T:</b>	0

**2013 Toxic Data**

Facility ID:	15697				<b>COID:</b>	ALA
Facility SIC Code:	6513				<b>DISN:</b>	BAY AREA AQMD
CO:	1				<b>CHAPIS:</b>	
Air Basin:	SF				<b>CERR Code:</b>	
District:	BA					
TS:						
Health Risk Asmt:						
Non-Cancer Chronic Haz Ind:						
Non-Cancer Acute Haz Ind:						

**2014 Criteria Data**

Facility ID:	15697				<b>CERR Code:</b>	
Facility SIC Code:	6513				<b>TOGT:</b>	.000967716
CO:	1				<b>ROGT:</b>	
Air Basin:	SF				<b>COT:</b>	.00101908
District:	BA				<b>NOXT:</b>	.005700731
COID:	ALA				<b>SOXT:</b>	.000006231
DISN:	BAY AREA AQMD				<b>PMT:</b>	.000156157
CHAPIS:					<b>PM10T:</b>	.000149911

**2014 Toxic Data**

Facility ID:	15697				<b>COID:</b>	ALA
Facility SIC Code:	6513				<b>DISN:</b>	BAY AREA AQMD
CO:	1				<b>CHAPIS:</b>	
Air Basin:	SF				<b>CERR Code:</b>	
District:	BA					
TS:						
Health Risk Asmt:						
Non-Cancer Chronic Haz Ind:						
Non-Cancer Acute Haz Ind:						

**2015 Criteria Data**

Facility ID:	15697				<b>CERR Code:</b>	
Facility SIC Code:	6513				<b>TOGT:</b>	.000967716
CO:	1				<b>ROGT:</b>	.000942158
Air Basin:	SF				<b>COT:</b>	.00101908
District:	BA				<b>NOXT:</b>	.005700731
COID:	ALA				<b>SOXT:</b>	.000006231
DISN:	BAY AREA AQMD				<b>PMT:</b>	.000156157
CHAPIS:					<b>PM10T:</b>	.000149911

**2015 Toxic Data**

Facility ID:	15697				<b>COID:</b>	ALA
Facility SIC Code:	6513				<b>DISN:</b>	BAY AREA AQMD

Map Key	Number of Records	Direction	Distance (mi/ft)	Elev/Diff (ft)	Site	DB
CO:	1				CHAPIS:	
Air Basin:	SF				CERR Code:	
District:	BA					
TS:						
Health Risk Asmt:						
Non-Cancer Chronic Haz Ind:						
Non-Cancer Acute Haz Ind:						
<b>2016 Criteria Data</b>						
Facility ID:	15697				CERR CODE:	
Facility SIC Code:	6513				TOGT:	.001533483
CO:	1				ROGT:	.0013471648155
Air Basin:	SF				COT:	.001614878
District:	BA				NOXT:	.00903362
COID:	ALA				SOXT:	.000009875
DISN:	BAY AREA AQMD				PMT:	.000247453
CHAPIS:					PM10T:	.000237555
<b>2016 Toxic Data</b>						
Facility ID:	15697				TS:	
Facility SIC Code:	6513				HRA:	
CERR CODE:					CH Index:	
COID:	ALA				AH Index:	
CO:	1				Air Basin:	SF
DISN:	BAY AREA AQMD				District:	BA
CHAPIS:						
<b>2017 Criteria Data</b>						
Facility ID:	15697				CERR Code:	
Facility SIC Code:	6513				TOGT:	.001533483
CO:	1				ROGT:	.0013471648155
Air Basin:	SF				COT:	.001614878
District:	BA				NOXT:	.00903362
COID:	ALA				SOXT:	.000009875
DISN:	BAY AREA AQMD				PMT:	.000247453
CHAPIS:					PM10T:	.000237555
<b>2017 Toxic Data</b>						
Facility ID:	15697				COID:	ALA
Facility SIC Code:	6513				DISN:	BAY AREA AQMD
CO:	1				CHAPIS:	
Air Basin:	SF				CERR Code:	
District:	BA					
TS:						
Health Risk Asmt:						
Non-Cancer Chronic Haz Ind:						
Non-Cancer Acute Haz Ind:						

97      5 of 9      SSE      0.25 / 1,304.77      27.31 / -4      Kevin's HazWaste Facility  
700 HEINZ AVE  
BERKELEY CA 94710      **DELISTED HAZ**

Siteid: 432141  
Latitude: 37.852409  
Longitude: -122.294403  
Original Source: CHAZ  
Record Date: 09-JUL-2018

Map Key	Number of Records	Direction	Distance (mi/ft)	Elev/Diff (ft)	Site	DB
<a href="#">97</a>	6 of 9	SSE	0.25 / 1,304.77	27.31 / -4	ENVIRONMENTAL CHEMISTRY LAB/DTSC 700 HEINZ AVE BERKELEY CA 94710-0000	RCRA NON GEN

**EPA Handler ID:** CAL000123037  
**Gen Status Universe:** No Report  
**Contact Name:** FRANCISCO MONTALVAN  
**Contact Address:** 700 HEINZ AVE STE. 100 , , BERKELEY , CA, 94710 ,  
**Contact Phone No and Ext:** 510-540-2189  
**Contact Email:** FRANCISCO.MONTALVAN@DTSC.CA.GOV  
**Contact Country:**  
**County Name:** ALAMEDA  
**EPA Region:** 09  
**Land Type:**  
**Receive Date:** 19941207

#### Violation/Evaluation Summary

**Note:** NO RECORDS: As of May 2020, there are no Compliance Monitoring and Enforcement (violation) records associated with this facility (EPA ID).

#### Handler Summary

**Importer Activity:** No  
**Mixed Waste Generator:** No  
**Transporter Activity:** No  
**Transfer Facility:** No  
**Onsite Burner Exemption:** No  
**Furnace Exemption:** No  
**Underground Injection Activity:** No  
**Commercial TSD:** No  
**Used Oil Transporter:** No  
**Used Oil Transfer Facility:** No  
**Used Oil Processor:** No  
**Used Oil Refiner:** No  
**Used Oil Burner:** No  
**Used Oil Market Burner:** No  
**Used Oil Spec Marketer:** No

#### Hazardous Waste Handler Details

**Sequence No:** 1  
**Receive Date:** 19941207  
**Handler Name:** ENVIRONMENTAL CHEMISTRY LAB/DTSC  
**Source Type:** Implementer  
**Federal Waste Generator Code:** N  
**Generator Code Description:** Not a Generator, Verified

#### Owner/Operator Details

<b>Owner/Operator Ind:</b>	Current Owner	<b>Street No:</b>	
<b>Type:</b>	Other	<b>Street 1:</b>	700 HEINZ AVE
<b>Name:</b>	DEPT OF TOXIC SUBSTANCES CONTROL	<b>Street 2:</b>	
<b>Date Became Current:</b>		<b>City:</b>	BERKELEY
<b>Date Ended Current:</b>		<b>State:</b>	CA
<b>Phone:</b>	510-540-3968	<b>Country:</b>	
<b>Source Type:</b>	Implementer	<b>Zip Code:</b>	94710-0000
<b>Owner/Operator Ind:</b>	Current Operator	<b>Street No:</b>	
<b>Type:</b>	Other	<b>Street 1:</b>	700 HEINZ AVE STE. 100
<b>Name:</b>	FRANCISCO MONTALVAN	<b>Street 2:</b>	
<b>Date Became Current:</b>		<b>City:</b>	BERKELEY



Map Key	Number of Records	Direction	Distance (mi/ft)	Elev/Diff (ft)	Site	DB
<b>Date Ended Current:</b>					<b>State:</b> CA	
<b>Phone:</b>	510-540-2189				<b>Country:</b>	
<b>Source Type:</b>	Implementer				<b>Zip Code:</b> 94710	

[97](#) 7 of 9 SSE 0.25 / 1,304.77 27.31 / -4 WAREHAM PROPERTIES 700 HEINZ AVENUE BERKELEY CA 94710 [RESPONSE](#)

<b>Estor/EPA ID:</b>	01200019	<b>Permit Renewal Lead:</b>	
<b>Site Code:</b>	200001	<b>Project Manager:</b>	
<b>Nat Priority List:</b>	NO	<b>Supervisor:</b>	KAREN TOTH
<b>Acres:</b>	6 ACRES	<b>Public Partici Spclst:</b>	
<b>Special Program:</b>		<b>Census Tract:</b>	6001422000
<b>Funding:</b>	RESPONSIBLE PARTY	<b>County:</b>	ALAMEDA
<b>Assembly District:</b>	15	<b>Latitude:</b>	37.852410442144
<b>Senate District:</b>	09	<b>Longitude:</b>	-122.294405216692
<b>School District:</b>			
<b>APN:</b>	053-1644-014, 53-1644-14		
<b>Cleanup Status:</b>	CERTIFIED AS OF 11/19/2003		
<b>Cleanup Oversight Agencies:</b>	DTSC - SITE CLEANUP PROGRAM - LEAD AGENCY		
<b>Site Type:</b>	STATE RESPONSE OR NPL		
<b>Office:</b>	CLEANUP BERKELEY		
<b>Past Use that Caused Contam:</b>	MANUFACTURING - OTHER		
<b>Potential Media Affected:</b>	SOIL		
<b>Potential Contamin of Concern:</b>			

TPH-MOTOR OIL, TPH-DIESEL

**Site History:**

The property was occupied by a vegetable oil company from 1916 to 1984. In 1985, Wareham Development purchased the site and found tanks and sumps containing nickel, acids, oil and grease, and retrograde lab chemicals.

<b>Status:</b>	CERTIFIED
<b>Program Type:</b>	STATE RESPONSE
<b>CalEnviroScreen Score:</b>	76-80%
<b>Summary Link:</b>	<a href="http://www.envirostor.dtsc.ca.gov/public/profile_report?global_id=01200019">http://www.envirostor.dtsc.ca.gov/public/profile_report?global_id=01200019</a>

**Completed Activities**

<b>Title:</b>	5 Year Review Reports
<b>Title Link:</b>	<a href="http://www.envirostor.dtsc.ca.gov/public/final_documents2?global_id=01200019&amp;doc_id=5000300">http://www.envirostor.dtsc.ca.gov/public/final_documents2?global_id=01200019&amp;doc_id=5000300</a>
<b>Area Name:</b>	
<b>Area Link:</b>	
<b>Sub Area:</b>	
<b>Sub Area Link:</b>	
<b>Document Type:</b>	5 Year Review Reports
<b>Date Completed:</b>	12/24/1997
<b>Comments:</b>	Recommends no further groundwater monitoring.

<b>Title:</b>	Remedial Investigation / Feasibility Study
<b>Title Link:</b>	<a href="http://www.envirostor.dtsc.ca.gov/public/final_documents2?global_id=01200019&amp;doc_id=5000305">http://www.envirostor.dtsc.ca.gov/public/final_documents2?global_id=01200019&amp;doc_id=5000305</a>
<b>Area Name:</b>	
<b>Area Link:</b>	
<b>Sub Area:</b>	
<b>Sub Area Link:</b>	
<b>Document Type:</b>	Remedial Investigation / Feasibility Study
<b>Date Completed:</b>	8/30/1986
<b>Comments:</b>	Reports noted caustic liquid in a drainage swale along railroad tracks and soil impacted by oils.

<b>Title:</b>	5 Year Review Reports
<b>Title Link:</b>	<a href="http://www.envirostor.dtsc.ca.gov/public/final_documents2?global_id=01200019&amp;doc_id=5000299">http://www.envirostor.dtsc.ca.gov/public/final_documents2?global_id=01200019&amp;doc_id=5000299</a>
<b>Area Name:</b>	
<b>Area Link:</b>	
<b>Sub Area:</b>	
<b>Sub Area Link:</b>	

<b>Map Key</b>	<b>Number of Records</b>	<b>Direction</b>	<b>Distance (mi/ft)</b>	<b>Elev/Diff (ft)</b>	<b>Site</b>	<b>DB</b>
<b>Document Type:</b>			5 Year Review Reports			
<b>Date Completed:</b>			2/27/2003			
<b>Comments:</b>			No additional groundwater monitoring is required. DTSC will direct Wareham to close the monitoring wells.			
<b>Title:</b>			Abandonment of Monitoring Wells Report			
<b>Title Link:</b>			<a href="http://www.envirostor.dtsc.ca.gov/public/final_documents2?global_id=01200019&amp;doc_id=6009764">http://www.envirostor.dtsc.ca.gov/public/final_documents2?global_id=01200019&amp;doc_id=6009764</a>			
<b>Area Name:</b>						
<b>Area Link:</b>						
<b>Sub Area:</b>						
<b>Sub Area Link:</b>						
<b>Document Type:</b>			Remedial Action Completion Report			
<b>Date Completed:</b>			11/19/2003			
<b>Comments:</b>			Approval of the Abandonment of Monitoring Wells Report.			
<b>Title:</b>			Certification			
<b>Title Link:</b>			<a href="http://www.envirostor.dtsc.ca.gov/public/final_documents2?global_id=01200019&amp;enforcement_id=5000301">http://www.envirostor.dtsc.ca.gov/public/final_documents2?global_id=01200019&amp;enforcement_id=5000301</a>			
<b>Area Name:</b>						
<b>Area Link:</b>						
<b>Sub Area:</b>						
<b>Sub Area Link:</b>						
<b>Document Type:</b>			Certification			
<b>Date Completed:</b>			2/11/1988			
<b>Comments:</b>			The site was certified with operation and maintenance activities which include inspection of the asphalt cap and groundwater monitoring.			
<b>Title:</b>			Final Remedial Action Implementation Report			
<b>Title Link:</b>			<a href="http://www.envirostor.dtsc.ca.gov/public/final_documents2?global_id=01200019&amp;doc_id=5000303">http://www.envirostor.dtsc.ca.gov/public/final_documents2?global_id=01200019&amp;doc_id=5000303</a>			
<b>Area Name:</b>						
<b>Area Link:</b>						
<b>Sub Area:</b>						
<b>Sub Area Link:</b>						
<b>Document Type:</b>			Remedial Action Completion Report			
<b>Date Completed:</b>			10/30/1987			
<b>Comments:</b>						
<b>Title:</b>			Soil Management Plan			
<b>Title Link:</b>			<a href="http://www.envirostor.dtsc.ca.gov/public/final_documents2?global_id=01200019&amp;doc_id=60346706">http://www.envirostor.dtsc.ca.gov/public/final_documents2?global_id=01200019&amp;doc_id=60346706</a>			
<b>Area Name:</b>						
<b>Area Link:</b>						
<b>Sub Area:</b>						
<b>Sub Area Link:</b>						
<b>Document Type:</b>			Soils Management Plan			
<b>Date Completed:</b>			4/23/2014			
<b>Comments:</b>			DTSC has approved, via e-mail, the drilling activities at the 700 Heinz Av., site.			
<b>Title:</b>			Remedial Action Plan			
<b>Title Link:</b>			<a href="http://www.envirostor.dtsc.ca.gov/public/final_documents2?global_id=01200019&amp;doc_id=5000302">http://www.envirostor.dtsc.ca.gov/public/final_documents2?global_id=01200019&amp;doc_id=5000302</a>			
<b>Area Name:</b>						
<b>Area Link:</b>						
<b>Sub Area:</b>						
<b>Sub Area Link:</b>						
<b>Document Type:</b>			Remedial Action Plan			
<b>Date Completed:</b>			10/30/1987			
<b>Comments:</b>			A Remedial Action Plan was approved which required excavation and offsite disposal of contaminated soil and installation of an asphalt cap.			
<b>Title:</b>			Voluntary Cleanup Agreement			
<b>Title Link:</b>			<a href="http://www.envirostor.dtsc.ca.gov/public/final_documents2?global_id=01200019&amp;enforcement_id=60180248">http://www.envirostor.dtsc.ca.gov/public/final_documents2?global_id=01200019&amp;enforcement_id=60180248</a>			
<b>Area Name:</b>						
<b>Area Link:</b>						
<b>Sub Area:</b>						
<b>Sub Area Link:</b>						
<b>Document Type:</b>			Voluntary Cleanup Agreement			
<b>Date Completed:</b>			12/28/2009			
<b>Comments:</b>			This agreement applies to the property located at 740 Heinz Avenue, Berkeley, California. The purpose of this agreement is for the RP to investigate and remediated the release of any hazardous substances at the site.			

Map Key	Number of Records	Direction	Distance (mi/ft)	Elev/Diff (ft)	Site	DB
<a href="#">97</a>	8 of 9	SSE	0.25 / 1,304.77	27.31 / -4	WAREHAM PROPERTIES 700 HEINZ AVENUE BERKELEY CA 94710	ENVIROSTOR

**Estor/EPA ID:** 01200019  
**Site Code:** 200001  
**Nat Priority List:** NO  
**APN:** 053-1644-014, 53-1644-14  
**Census Tract:** 6001422000  
**Site Type:** STATE RESPONSE OR NPL  
**Address Description:** 700 HEINZ AVENUE  
**Office:** CLEANUP BERKELEY  
**Special Program:**  
**Funding:** RESPONSIBLE PARTY  
**Cleanup Status:** CERTIFIED AS OF 11/19/2003  
**Cleanup Oversight Agencies:** DTSC - SITE CLEANUP PROGRAM - LEAD AGENCY  
**School District:**  
**Past Use that Caused Contam:** MANUFACTURING - OTHER  
**Potential Media Affected:** SOIL  
**Potential Contaminant of Concern:**

**Assembly District:** 15  
**Senate District:** 09  
**Permit Renewal Lead:**  
**Public Partici Spclst:**  
**Project Manager:**  
**County:** ALAMEDA  
**Latitude:** 37.852410442144  
**Longitude:** -122.294405216692  
**Acres:** 6 ACRES  
**Supervisor:** KAREN TOTTH

TPH-MOTOR OIL, TPH-DIESEL

#### Site History:

The property was occupied by a vegetable oil company from 1916 to 1984. In 1985, Wareham Development purchased the site and found tanks and sumps containing nickel, acids, oil and grease, and retrograde lab chemicals.

**Status:** CERTIFIED  
**A2 Program Type:** STATE RESPONSE  
**CalEnviroScreen Score:** 76-80%  
**Summary Link:** [http://www.envirostor.dtsc.ca.gov/public/profile\\_report?global\\_id=01200019](http://www.envirostor.dtsc.ca.gov/public/profile_report?global_id=01200019)

#### Completed Activities

**Title:** Voluntary Cleanup Agreement  
**Title Link:** [http://www.envirostor.dtsc.ca.gov/public/final\\_documents2?global\\_id=01200019&enforcement\\_id=60180248](http://www.envirostor.dtsc.ca.gov/public/final_documents2?global_id=01200019&enforcement_id=60180248)  
**Area Name:**  
**Area Link:**  
**Sub Area:**  
**Sub Area Link:**  
**Document Type:** Voluntary Cleanup Agreement  
**Date Completed:** 12/28/2009  
**Comments:** This agreement applies to the property located at 740 Heinz Avenue, Berkeley, California. The purpose of this agreement is for the RP to investigate and remediated the release of any hazardous substances at the site.

**Title:** Abandonment of Monitoring Wells Report  
**Title Link:** [http://www.envirostor.dtsc.ca.gov/public/final\\_documents2?global\\_id=01200019&doc\\_id=6009764](http://www.envirostor.dtsc.ca.gov/public/final_documents2?global_id=01200019&doc_id=6009764)  
**Area Name:**  
**Area Link:**  
**Sub Area:**  
**Sub Area Link:**  
**Document Type:** Remedial Action Completion Report  
**Date Completed:** 11/19/2003  
**Comments:** Approval of the Abandonment of Monitoring Wells Report.

**Title:** Certification  
**Title Link:** [http://www.envirostor.dtsc.ca.gov/public/final\\_documents2?global\\_id=01200019&enforcement\\_id=5000301](http://www.envirostor.dtsc.ca.gov/public/final_documents2?global_id=01200019&enforcement_id=5000301)  
**Area Name:**  
**Area Link:**  
**Sub Area:**  
**Sub Area Link:**  
**Document Type:** Certification  
**Date Completed:** 2/11/1988  
**Comments:** The site was certified with operation and maintenance activities which include inspection of the asphalt cap and groundwater monitoring.

**Title:** Soil Management Plan

Map Key	Number of Records	Direction	Distance (mi/ft)	Elev/Diff (ft)	Site	DB
<p><b>Title Link:</b> <a href="http://www.envirostor.dtsc.ca.gov/public/final_documents2?global_id=01200019&amp;doc_id=60346706">http://www.envirostor.dtsc.ca.gov/public/final_documents2?global_id=01200019&amp;doc_id=60346706</a></p> <p><b>Area Name:</b></p> <p><b>Area Link:</b></p> <p><b>Sub Area:</b></p> <p><b>Sub Area Link:</b></p> <p><b>Document Type:</b> Soils Management Plan</p> <p><b>Date Completed:</b> 4/23/2014</p> <p><b>Comments:</b> DTSC has approved, via e-mail, the drilling activities at the 700 Heinz Av., site.</p>						
<p><b>Title:</b> 5 Year Review Reports</p> <p><b>Title Link:</b> <a href="http://www.envirostor.dtsc.ca.gov/public/final_documents2?global_id=01200019&amp;doc_id=5000300">http://www.envirostor.dtsc.ca.gov/public/final_documents2?global_id=01200019&amp;doc_id=5000300</a></p> <p><b>Area Name:</b></p> <p><b>Area Link:</b></p> <p><b>Sub Area:</b></p> <p><b>Sub Area Link:</b></p> <p><b>Document Type:</b> 5 Year Review Reports</p> <p><b>Date Completed:</b> 12/24/1997</p> <p><b>Comments:</b> Recommends no further groundwater monitoring.</p>						
<p><b>Title:</b> 5 Year Review Reports</p> <p><b>Title Link:</b> <a href="http://www.envirostor.dtsc.ca.gov/public/final_documents2?global_id=01200019&amp;doc_id=5000299">http://www.envirostor.dtsc.ca.gov/public/final_documents2?global_id=01200019&amp;doc_id=5000299</a></p> <p><b>Area Name:</b></p> <p><b>Area Link:</b></p> <p><b>Sub Area:</b></p> <p><b>Sub Area Link:</b></p> <p><b>Document Type:</b> 5 Year Review Reports</p> <p><b>Date Completed:</b> 2/27/2003</p> <p><b>Comments:</b> No additional groundwater monitoring is required. DTSC will direct Wareham to close the monitoring wells.</p>						
<p><b>Title:</b> Remedial Action Plan</p> <p><b>Title Link:</b> <a href="http://www.envirostor.dtsc.ca.gov/public/final_documents2?global_id=01200019&amp;doc_id=5000302">http://www.envirostor.dtsc.ca.gov/public/final_documents2?global_id=01200019&amp;doc_id=5000302</a></p> <p><b>Area Name:</b></p> <p><b>Area Link:</b></p> <p><b>Sub Area:</b></p> <p><b>Sub Area Link:</b></p> <p><b>Document Type:</b> Remedial Action Plan</p> <p><b>Date Completed:</b> 10/30/1987</p> <p><b>Comments:</b> A Remedial Action Plan was approved which required excavation and offsite disposal of contaminated soil and installation of an asphalt cap.</p>						
<p><b>Title:</b> Final Remedial Action Implementation Report</p> <p><b>Title Link:</b> <a href="http://www.envirostor.dtsc.ca.gov/public/final_documents2?global_id=01200019&amp;doc_id=5000303">http://www.envirostor.dtsc.ca.gov/public/final_documents2?global_id=01200019&amp;doc_id=5000303</a></p> <p><b>Area Name:</b></p> <p><b>Area Link:</b></p> <p><b>Sub Area:</b></p> <p><b>Sub Area Link:</b></p> <p><b>Document Type:</b> Remedial Action Completion Report</p> <p><b>Date Completed:</b> 10/30/1987</p> <p><b>Comments:</b></p>						
<p><b>Title:</b> Remedial Investigation / Feasibility Study</p> <p><b>Title Link:</b> <a href="http://www.envirostor.dtsc.ca.gov/public/final_documents2?global_id=01200019&amp;doc_id=5000305">http://www.envirostor.dtsc.ca.gov/public/final_documents2?global_id=01200019&amp;doc_id=5000305</a></p> <p><b>Area Name:</b></p> <p><b>Area Link:</b></p> <p><b>Sub Area:</b></p> <p><b>Sub Area Link:</b></p> <p><b>Document Type:</b> Remedial Investigation / Feasibility Study</p> <p><b>Date Completed:</b> 8/30/1986</p> <p><b>Comments:</b> Reports noted caustic liquid in a drainage swale along railroad tracks and soil impacted by oils.</p>						

<a href="#"><u>97</u></a>	9 of 9	<b>SSE</b>	<b>0.25 / 1,304.77</b>	<b>27.31 / -4</b>	<b>Wareham Development-700 Heinz 700 Heinz AVE CA</b>	<b>BERKELEY CUPA</b>
---------------------------	--------	------------	----------------------------	-----------------------	---	--------------------------

**Facility ID:** FA0001312

**Additional Information**

Map Key	Number of Records	Direction	Distance (mi/ft)	Elev/Diff (ft)	Site	DB
<b>Program Element:</b>	SW02 - STORMWATER				<b>Postal Address:</b> 1120 NYE ST # 400	
<b>Billing Status:</b>	01 - ACTIVE, CUPA				<b>Postal Address 2:</b>	
<b>Owner:</b>	7th Street Properties II				<b>Postal State:</b> CA	
<b>City:</b>	BERKELEY				<b>Postal Zip:</b> 94901	
<b>Program Element:</b>	4200 - HMBP				<b>Postal Address:</b> 1120 NYE ST # 400	
<b>Billing Status:</b>	01 - ACTIVE, CUPA				<b>Postal Address 2:</b>	
<b>Owner:</b>	7th Street Properties II				<b>Postal State:</b> CA	
<b>City:</b>	BERKELEY				<b>Postal Zip:</b> 94901	

[98](#) 1 of 1 SSE 0.25 / 1,325.02 29.61 / -2 XOMA4 804 HEINZ AVE BERKELEY CA 94710 DELISTED HAZ

**Siteid:** 86738  
**Latitude:** 37.271881  
**Longitude:** -119.270230  
**Original Source:** CHAZ  
**Record Date:** 22-MAR-2018

[99](#) 1 of 1 SSE 0.25 / 1,340.54 29.89 / -2 REGIMMUNE 820 HEINZ AVE BERKELEY CA 94710 DELISTED HAZ

**Siteid:** 368808  
**Latitude:** 37.853153  
**Longitude:** -122.293228  
**Original Source:** CHAZ  
**Record Date:** 30-MAY-2017

[100](#) 1 of 3 SE 0.26 / 1,353.36 33.55 / 2 TEMESCAL BUSINESS CENTER 2850 7TH STREET BERKELEY CA 94710 RESPONSE

**Estor/EPA ID:** 60000400  
**Site Code:**  
**Nat Priority List:** NO  
**Acres:** 6.87 ACRES  
**Special Program:**  
**Funding:** RESPONSIBLE PARTY  
**Assembly District:** 15  
**Senate District:** 09  
**School District:**  
**APN:** 53-1655-9  
**Cleanup Status:** REFER: RWQCB AS OF 6/27/2007  
**Cleanup Oversight Agencies:** BERKELEY, CITY OF;DTSC - SITE CLEANUP PROGRAM;RWQCB 2 - SAN FRANCISCO BAY - LEAD AGENCY  
**Site Type:** STATE RESPONSE OR NPL  
**Office:** CLEANUP BERKELEY  
**Past Use that Caused Contam:** UNKNOWN  
**Potential Media Affected:** OTHER GROUNDWATER AFFECTED (USES OTHER THAN DRINKING WATER)  
**Potential Contaminant of Concern:**

**Permit Renewal Lead:**  
**Project Manager:**  
**Supervisor:**  
**Public Partici Spclst:**  
**Census Tract:** 6001422000  
**County:** ALAMEDA  
**Latitude:** 37.853889  
**Longitude:** -122.293226

1,2-DICHLOROETHYLENE (CIS), TETRACHLOROETHYLENE (PCE), TRICHLOROETHYLENE (TCE)

**Site History:**

The Hall-Scott Motor Car Company began manufacturing automobiles at the site in 1910. This same company overhauled and rebuilt large marine engines at the site during World War II in support of the war effort. Limited information is available regarding site uses between 1945 and 1967. In 1967, Aircro purchased the property for storage of old equipment, spent dolomite, and neutralized chemical metal etching waste prior to disposal. In 1978, the site was divided into two properties: 2850 7th Street and 729 Heinz Avenue. The Temescal Business Center, a multi-tenant industrial complex, currently occupies the 2850 7th Street site. This site is a part of the Heinz/Grayson Plume (EnviroStor ID 60000399).

**Status:** REFER: RWQCB

Map Key	Number of Records	Direction	Distance (mi/ft)	Elev/Diff (ft)	Site	DB
---------	-------------------	-----------	------------------	----------------	------	----

**Program Type:** STATE RESPONSE  
**CalEnviroScreen Score:** 76-80%  
**Summary Link:** [http://www.envirostor.dtsc.ca.gov/public/profile\\_report?global\\_id=60000400](http://www.envirostor.dtsc.ca.gov/public/profile_report?global_id=60000400)

**Completed Activities**

**Title:** Site Screening  
**Title Link:** [http://www.envirostor.dtsc.ca.gov/public/final\\_documents2?global\\_id=60000400&enforcement\\_id=6009725](http://www.envirostor.dtsc.ca.gov/public/final_documents2?global_id=60000400&enforcement_id=6009725)  
**Area Name:**  
**Area Link:**  
**Sub Area:**  
**Sub Area Link:**  
**Document Type:** \* Discovery  
**Date Completed:** 2/15/2005  
**Comments:** Site screening determined that historic site uses had included automobile manufacturing, rebuilding of marine engines, and storage of chemical metal etching waste. The City of Berkeley has overseen sampling at the site in an effort to characterize the occurrence of chlorinated solvents in area groundwater.

<a href="#">100</a>	2 of 3	SE	0.26 / 1,353.36	33.55 / 2	<b>TEMESCAL BUSINESS CENTER 2850 7TH ST BERKELEY CA 94710</b>	<b>CLEANUP SITES</b>
---------------------	--------	----	--------------------	--------------	---	--------------------------

**Global ID:** SLT2002329  
**Status:** OPEN - SITE ASSESSMENT  
**Status Date:** 12/19/2019  
**Longitude:** -122.292199613492  
**Data Source:** Cleanup Program Sites from GeoTracker Search; Cleanup Sites from GeoTracker Cleanup Sites Data Download  
**Site Facility Type:** CLEANUP PROGRAM SITE  
**County:** ALAMEDA  
**Latitude:** 37.8535894307674

**Cleanup Sites from GeoTracker Cleanup Sites Data Download - Facilities Detail**

**RB Case No:** 01S0743  
**Local Case No:**  
**Begin Date:** 3/8/2001  
**Stop Method:**  
**Lead Agency:** SAN FRANCISCO BAY RWQCB (REGION 2)  
**Local Agency:**  
**Potential COC:** Dichloroethene (DCE), Tetrachloroethylene (PCE), Trichloroethylene (TCE)  
**Potential Media of Concern:** Other Groundwater (uses other than drinking water)  
**How Discovered:**  
**How Discovered Description:**  
**Stop Description:**  
**Calwater Watershed Name:** Bay Bridges - Berkeley (203.30)  
**DWR GW Subbasin Name:** Santa Clara Valley - East Bay Plain (2-009.04)  
**Disadvantaged Community:**  
**Site History:**

The Hall-Scott Motor Car Company began manufacturing automobiles at the site in 1910. This same company overhauled and rebuilt large marine engines at the site during World War II in support of the war effort. Limited information is available regarding site uses between 1945 and 1967. In 1967, Airco purchased the property for storage of old equipment, spent dolomite, and neutralized chemical metal etching waste prior to disposal. In 1978, the site was divided into two properties: 2850 7th Street and 729 Heinz Avenue. The Temescal Business Center, a multi-tenant industrial complex, currently occupies the 2850 7th Street site. This site is a part of the Heinz/Grayson Plume (EnviroStor ID 60000399). Last updated: 12/19/2019

**Cleanup Sites from GeoTracker Cleanup Sites Data Download - Regulatory Acitivity**

**Action Type:** RESPONSE  
**Date :** 2020-05-15 00:00:00  
**Action:** Other Workplan  
  
**Action Type:** RESPONSE  
**Date :** 2020-04-13 00:00:00  
**Action:** Correspondence  
  
**Action Type:** ENFORCEMENT  
**Date :** 2020-03-11 00:00:00

<b>Map Key</b>	<b>Number of Records</b>	<b>Direction</b>	<b>Distance (mi/ft)</b>	<b>Elev/Diff (ft)</b>	<b>Site</b>	<b>DB</b>
<b>Action:</b>		13267 Requirement				
<b>Action Type:</b>		ENFORCEMENT				
<b>Date :</b>		2020-03-11 00:00:00				
<b>Action:</b>		Staff Letter				
<b>Action Type:</b>		RESPONSE				
<b>Date :</b>		2008-02-07 00:00:00				
<b>Action:</b>		Technical Memos - Regulator Responded				
<b>Action Type:</b>		RESPONSE				
<b>Date :</b>		2007-03-16 00:00:00				
<b>Action:</b>		Correspondence				
<b>Action Type:</b>		RESPONSE				
<b>Date :</b>		2005-02-15 00:00:00				
<b>Action:</b>		Other Report / Document				
<b>Action Type:</b>		RESPONSE				
<b>Date :</b>		1995-02-28 00:00:00				
<b>Action:</b>		Other Report / Document				
<b>Action Type:</b>		RESPONSE				
<b>Date :</b>		1994-10-11 00:00:00				
<b>Action:</b>		Other Report / Document				
<b>Action Type:</b>		RESPONSE				
<b>Date :</b>		1994-06-02 00:00:00				
<b>Action:</b>		Other Report / Document				
<b>Action Type:</b>		ENFORCEMENT				
<b>Date :</b>		1994-04-15 00:00:00				
<b>Action:</b>		Staff Letter				
<b>Action Type:</b>		RESPONSE				
<b>Date :</b>		1994-04-01 00:00:00				
<b>Action:</b>		Other Report / Document				
<b>Action Type:</b>		ENFORCEMENT				
<b>Date :</b>		1994-03-07 00:00:00				
<b>Action:</b>		Annual Estimation Letter				
<b>Action Type:</b>		RESPONSE				
<b>Date :</b>		1991-06-12 00:00:00				
<b>Action:</b>		Other Report / Document				
<b>Action Type:</b>		RESPONSE				
<b>Date :</b>		1991-05-01 00:00:00				
<b>Action:</b>		Other Report / Document				

**Cleanup Sites from GeoTracker Cleanup Sites Data Download - Status History**

<b>Status:</b>	Open - Site Assessment
<b>Status Date:</b>	2019-12-19 00:00:00
<b>Status:</b>	Open - Site Assessment
<b>Status Date:</b>	2001-03-08 00:00:00
<b>Status:</b>	Open - Case Begin Date
<b>Status Date:</b>	2001-03-08 00:00:00
<b>Status:</b>	Open - Inactive
<b>Status Date:</b>	2001-03-08 00:00:00

**Cleanup Sites from GeoTracker Cleanup Sites Data Download - Regulatory Contacts**

<b>Contact Type:</b>	Regional Board Caseworker	<b>Address:</b>	1515 Clay St
----------------------	---------------------------	-----------------	--------------

Map Key	Number of Records	Direction	Distance (mi/ft)	Elev/Diff (ft)	Site	DB
---------	-------------------	-----------	------------------	----------------	------	----

<b>Contact Name:</b>	DIANA YITBAREK	<b>City:</b>	OAKLAND
<b>Phone No:</b>	5106222355		
<b>Organization Name:</b>	SAN FRANCISCO BAY RWQCB (REGION 2)		
<b>Email:</b>	diana.yitbarek@waterboards.ca.gov		

**Cleanup Program Sites from GeoTracker Search - Regulatory Profile (as of Feb 24, 2020)**

<b>Project Status:</b>		<b>WDR Place Type:</b>	
<b>CUF Claim:</b>		<b>WDR File:</b>	
<b>CUF Priority Assign:</b>		<b>WDR Order:</b>	
<b>CUF Amount Paid:</b>		<b>File Location:</b>	REGIONAL BOARD
<b>Facility Type:</b>		<b>Composting Method:</b>	
<b>User Defined Beneficial Use:</b>			
<b>Designated Beneficial Use:</b>	MUN, AGR, IND, PROC		
<b>Designated Beneficial Use Desc:</b>	Municipal and Domestic Supply, Agricultural Supply, Industrial Service Supply, Industrial Process Supply		
<b>Project Oversight Agencies:</b>			
<b>Report Link:</b>	<a href="https://geotracker.waterboards.ca.gov/profile_report?global_id=SLT2O02329">https://geotracker.waterboards.ca.gov/profile_report?global_id=SLT2O02329</a>		
<b>Cleanup Status Detail:</b>	OPEN - SITE ASSESSMENT AS OF 12/19/2019		
<b>Cleanup History Link:</b>	<a href="https://geotracker.waterboards.ca.gov/profile_report_include?global_id=SLT2O02329&amp;tabname=regulatoryhistory">https://geotracker.waterboards.ca.gov/profile_report_include?global_id=SLT2O02329&amp;tabname=regulatoryhistory</a>		
<b>Potential COC:</b>	DICHLOROETHENE (DCE), TETRACHLOROETHYLENE (PCE), TRICHLOROETHYLENE (TCE)		
<b>Potential Media of Concern:</b>	OTHER GROUNDWATER (USES OTHER THAN DRINKING WATER)		
<b>GW Monitoring Freq:</b>			
<b>DWR GW Sub Basin:</b>	Santa Clara Valley - East Bay Plain (2-009.04)		
<b>Calwater Watershed Name:</b>	Bay Bridges - Berkeley (203.30)		
<b>Post Closure Site Management:</b>			
<b>Future Land Use:</b>			
<b>Cleanup Oversight Agencies:</b>	SAN FRANCISCO BAY RWQCB (REGION 2) (LEAD) - CASE #: 01S0743 CASEWORKER: DIANA YITBAREK DEPARTMENT OF TOXIC SUBSTANCES CONTROL - CASE #: 201674		

**Site History:**

The Hall-Scott Motor Car Company began manufacturing automobiles at the site in 1910. This same company overhauled and rebuilt large marine engines at the site during World War II in support of the war effort. Limited information is available regarding site uses between 1945 and 1967. In 1967, Airco purchased the property for storage of old equipment, spent dolomite, and neutralized chemical metal etching waste prior to disposal. In 1978, the site was divided into two properties: 2850 7th Street and 729 Heinz Avenue. The Temescal Business Center, a multi-tenant industrial complex, currently occupies the 2850 7th Street site. This site is a part of the Heinz/Grayson Plume (EnviroStor ID 60000399).

Last updated: 12/19/2019

**Sites from GeoTracker Search - Regulatory Activities (as of Feb 24, 2020)**

<b>Action Type:</b>	Enforcement - Other
<b>Action Date:</b>	
<b>Received Issue Date:</b>	
<b>Action:</b>	Unknown
<b>Doc Link:</b>	
<b>Title Description Comments:</b>	
<b>Action Type:</b>	Response Requested - Workplans
<b>Action Date:</b>	5/15/2020
<b>Received Issue Date:</b>	
<b>Action:</b>	Other Workplan
<b>Doc Link:</b>	
<b>Title Description Comments:</b>	

Pending Groundwater assessment workplan

<b>Action Type:</b>	Response Requested - Other
<b>Action Date:</b>	4/13/2020
<b>Received Issue Date:</b>	
<b>Action:</b>	Correspondence
<b>Doc Link:</b>	
<b>Title Description Comments:</b>	

Pending Signed CR agreement



<i>Map Key</i>	<i>Number of Records</i>	<i>Direction</i>	<i>Distance (mi/ft)</i>	<i>Elev/Diff (ft)</i>	<i>Site</i>	<i>DB</i>
<b>Action Type:</b>		Enforcement/Orders				
<b>Action Date:</b>		3/11/2020				
<b>Received Issue Date:</b>		3/11/2020				
<b>Action:</b>		13267 Requirement				
<b>Doc Link:</b>		https://geotracker.waterboards.ca.gov/view_documents?global_id=SLT2O02329&enforcement_id=6429840&temptable=ENFORCEMENT				
<b>Title Description Comments:</b>		Groundwater workplan requirement				
<b>Action Type:</b>		Other Regulatory Actions				
<b>Action Date:</b>		3/11/2020				
<b>Received Issue Date:</b>		3/11/2020				
<b>Action:</b>		Staff Letter				
<b>Doc Link:</b>		https://geotracker.waterboards.ca.gov/view_documents?global_id=SLT2O02329&enforcement_id=6429841&temptable=ENFORCEMENT				
<b>Title Description Comments:</b>		Cost Recovery Letter				
<b>Action Type:</b>		Response Requested - Reports				
<b>Action Date:</b>		2/7/2008				
<b>Received Issue Date:</b>		2/7/2008				
<b>Action:</b>		Technical Memos - Regulator Responded				
<b>Doc Link:</b>		https://geotracker.waterboards.ca.gov/view_documents_all?global_id=SLT2O02329&doc_id=6011490				
<b>Title Description Comments:</b>		Review and Evaluation Data, 742 Grayson Street, Berkeley				
<b>Action Type:</b>		Response Requested - Other				
<b>Action Date:</b>		3/16/2007				
<b>Received Issue Date:</b>		3/16/2007				
<b>Action:</b>		Correspondence				
<b>Doc Link:</b>		https://geotracker.waterboards.ca.gov/view_documents_all?global_id=SLT2O02329&doc_id=6014105				
<b>Title Description Comments:</b>		DTSC's letter calling for meeting				
<b>Action Type:</b>		Response Requested - Other				
<b>Action Date:</b>		2/15/2005				
<b>Received Issue Date:</b>		2/15/2005				
<b>Action:</b>		Other Report / Document				
<b>Doc Link:</b>		https://geotracker.waterboards.ca.gov/view_documents_all?global_id=SLT2O02329&doc_id=6014102				
<b>Title Description Comments:</b>		Site Screening Form				
<b>Action Type:</b>		Response Requested - Other				
<b>Action Date:</b>		2/28/1995				
<b>Received Issue Date:</b>		2/28/1995				
<b>Action:</b>		Other Report / Document				
<b>Doc Link:</b>		https://geotracker.waterboards.ca.gov/view_documents_all?global_id=SLT2O02329&doc_id=6014107				
<b>Title Description Comments:</b>		Request for submittal of technical reports				
<b>Action Type:</b>		Response Requested - Other				
<b>Action Date:</b>		10/11/1994				
<b>Received Issue Date:</b>		10/11/1994				
<b>Action:</b>		Other Report / Document				
<b>Doc Link:</b>		https://geotracker.waterboards.ca.gov/view_documents_all?global_id=SLT2O02329&doc_id=6014104				
<b>Title Description Comments:</b>						

<i>Map Key</i>	<i>Number of Records</i>	<i>Direction</i>	<i>Distance (mi/ft)</i>	<i>Elev/Diff (ft)</i>	<i>Site</i>	<i>DB</i>
----------------	--------------------------	------------------	-------------------------	-----------------------	-------------	-----------

Indoor Air Report

**Action Type:** Response Requested - Other  
**Action Date:** 6/2/1994  
**Received Issue Date:** 6/2/1994  
**Action:** Other Report / Document  
**Doc Link:** [https://geotracker.waterboards.ca.gov/view\\_documents\\_all?global\\_id=SLT2O02329&doc\\_id=6014106](https://geotracker.waterboards.ca.gov/view_documents_all?global_id=SLT2O02329&doc_id=6014106)  
**Title Description Comments:**

Notice of pre-enforcement review panel

**Action Type:** Other Regulatory Actions  
**Action Date:** 4/15/1994  
**Received Issue Date:** 4/15/1994  
**Action:** Staff Letter  
**Doc Link:** [https://geotracker.waterboards.ca.gov/view\\_documents?global\\_id=SLT2O02329&enforcement\\_id=6425469&temptable=ENFORCEMENT](https://geotracker.waterboards.ca.gov/view_documents?global_id=SLT2O02329&enforcement_id=6425469&temptable=ENFORCEMENT)  
**Title Description Comments:**

Meeting summary and CR enrollment letter request

**Action Type:** Response Requested - Other  
**Action Date:** 4/1/1994  
**Received Issue Date:** 4/1/1994  
**Action:** Other Report / Document  
**Doc Link:** [https://geotracker.waterboards.ca.gov/view\\_documents\\_all?global\\_id=SLT2O02329&doc\\_id=6014032](https://geotracker.waterboards.ca.gov/view_documents_all?global_id=SLT2O02329&doc_id=6014032)  
**Title Description Comments:**

Screening Level Human Health Risk Assessment

**Action Type:** Other Regulatory Actions  
**Action Date:** 3/7/1994  
**Received Issue Date:** 3/7/1994  
**Action:** Annual Estimation Letter  
**Doc Link:** [https://geotracker.waterboards.ca.gov/view\\_documents?global\\_id=SLT2O02329&enforcement\\_id=6425421&temptable=ENFORCEMENT](https://geotracker.waterboards.ca.gov/view_documents?global_id=SLT2O02329&enforcement_id=6425421&temptable=ENFORCEMENT)  
**Title Description Comments:**

Estimation Letter/ Cost Recovery

**Action Type:** Response Requested - Other  
**Action Date:** 6/12/1991  
**Received Issue Date:** 6/12/1991  
**Action:** Other Report / Document  
**Doc Link:** [https://geotracker.waterboards.ca.gov/view\\_documents\\_all?global\\_id=SLT2O02329&doc\\_id=6011494](https://geotracker.waterboards.ca.gov/view_documents_all?global_id=SLT2O02329&doc_id=6011494)  
**Title Description Comments:**

TCE Investigation Edwards/Temescal - Phase I

**Action Type:** Response Requested - Other  
**Action Date:** 5/1/1991  
**Received Issue Date:** 5/1/1991  
**Action:** Other Report / Document  
**Doc Link:** [https://geotracker.waterboards.ca.gov/view\\_documents\\_all?global\\_id=SLT2O02329&doc\\_id=6011492](https://geotracker.waterboards.ca.gov/view_documents_all?global_id=SLT2O02329&doc_id=6011492)  
**Title Description Comments:**

1991-05-Map\_Temescal Business Center

**Sites from GeoTracker Search - Documents (as of Feb 24, 2020)**

<b>Document Type:</b>	Site Documents	<b>Submitted:</b>	
<b>Document Date:</b>	3/11/2020	<b>Submitted By:</b>	DIANA YITBAREK (REGULATOR), FEI ZHAO

Map Key	Number of Records	Direction	Distance (mi/ft)	Elev/Diff (ft)	Site	DB
						(REGULATOR)
<b>Size :</b>						
<b>Title:</b>					GROUNDWATER WORKPLAN REQUIREMENT	
<b>Title Link:</b>					<a href="https://geotracker.waterboards.ca.gov/view_documents?global_id=SLT2O02329&amp;enforcement_id=6429840">https://geotracker.waterboards.ca.gov/view_documents?global_id=SLT2O02329&amp;enforcement_id=6429840</a>	
<b>Type:</b>					13267 REQUIREMENT	
<b>Document Type:</b>	Site Documents				<b>Submitted:</b>	
<b>Document Date:</b>	3/11/2020				<b>Submitted By:</b>	DIANA YITBAREK (REGULATOR), FEI ZHAO (REGULATOR)
<b>Size :</b>						
<b>Title:</b>					COST RECOVERY LETTER	
<b>Title Link:</b>					<a href="https://geotracker.waterboards.ca.gov/view_documents?global_id=SLT2O02329&amp;enforcement_id=6429841">https://geotracker.waterboards.ca.gov/view_documents?global_id=SLT2O02329&amp;enforcement_id=6429841</a>	
<b>Type:</b>					STAFF LETTER	
<b>Document Type:</b>	Site Documents				<b>Submitted:</b>	
<b>Document Date:</b>	2/7/2008				<b>Submitted By:</b>	DIANA YITBAREK (REGULATOR)
<b>Size :</b>						
<b>Title:</b>					REVIEW AND EVALUATION DATA, 742 GRAYSON STREET, BERKELEY	
<b>Title Link:</b>					<a href="https://geotracker.waterboards.ca.gov/view_documents?global_id=SLT2O02329&amp;document_id=6011490">https://geotracker.waterboards.ca.gov/view_documents?global_id=SLT2O02329&amp;document_id=6011490</a>	
<b>Type:</b>					TECHNICAL MEMOS	
<b>Document Type:</b>	Site Documents				<b>Submitted:</b>	
<b>Document Date:</b>	3/16/2007				<b>Submitted By:</b>	DIANA YITBAREK (REGULATOR)
<b>Size :</b>						
<b>Title:</b>					DTSC'S LETTER CALLING FOR MEETING	
<b>Title Link:</b>					<a href="https://geotracker.waterboards.ca.gov/view_documents?global_id=SLT2O02329&amp;document_id=6014105">https://geotracker.waterboards.ca.gov/view_documents?global_id=SLT2O02329&amp;document_id=6014105</a>	
<b>Type:</b>					CORRESPONDENCE	
<b>Document Type:</b>	Site Documents				<b>Submitted:</b>	
<b>Document Date:</b>	2/15/2005				<b>Submitted By:</b>	DIANA YITBAREK (REGULATOR)
<b>Size :</b>						
<b>Title:</b>					SITE SCREENING FORM - REGULATOR RESPONSE	
<b>Title Link:</b>					<a href="https://geotracker.waterboards.ca.gov/view_documents?global_id=SLT2O02329&amp;document_id=6014102">https://geotracker.waterboards.ca.gov/view_documents?global_id=SLT2O02329&amp;document_id=6014102</a>	
<b>Type:</b>					OTHER REPORT / DOCUMENT	
<b>Document Type:</b>	Site Documents				<b>Submitted:</b>	
<b>Document Date:</b>	2/28/1995				<b>Submitted By:</b>	DIANA YITBAREK (REGULATOR)
<b>Size :</b>						
<b>Title:</b>					REQUEST FOR SUBMITTAL OF TECHNICAL REPORTS	
<b>Title Link:</b>					<a href="https://geotracker.waterboards.ca.gov/view_documents?global_id=SLT2O02329&amp;document_id=6014107">https://geotracker.waterboards.ca.gov/view_documents?global_id=SLT2O02329&amp;document_id=6014107</a>	
<b>Type:</b>					OTHER REPORT / DOCUMENT	
<b>Document Type:</b>	Site Documents				<b>Submitted:</b>	
<b>Document Date:</b>	10/11/1994				<b>Submitted By:</b>	DIANA YITBAREK (REGULATOR)
<b>Size :</b>						
<b>Title:</b>					INDOOR AIR REPORT	
<b>Title Link:</b>					<a href="https://geotracker.waterboards.ca.gov/view_documents?global_id=SLT2O02329&amp;document_id=6014104">https://geotracker.waterboards.ca.gov/view_documents?global_id=SLT2O02329&amp;document_id=6014104</a>	
<b>Type:</b>					OTHER REPORT / DOCUMENT	
<b>Document Type:</b>	Site Documents				<b>Submitted:</b>	
<b>Document Date:</b>	6/2/1994				<b>Submitted By:</b>	DIANA YITBAREK (REGULATOR)
<b>Size :</b>						
<b>Title:</b>					NOTICE OF PRE-ENFORCEMENT REVIEW PANEL	
<b>Title Link:</b>					<a href="https://geotracker.waterboards.ca.gov/view_documents?global_id=SLT2O02329&amp;document_id=6014106">https://geotracker.waterboards.ca.gov/view_documents?global_id=SLT2O02329&amp;document_id=6014106</a>	
<b>Type:</b>					OTHER REPORT / DOCUMENT	
<b>Document Type:</b>	Site Documents				<b>Submitted:</b>	
<b>Document Date:</b>	4/15/1994				<b>Submitted By:</b>	DIANA YITBAREK (REGULATOR)
<b>Size :</b>						
<b>Title:</b>					MEETING SUMMARY AND CR ENROLLMENT LETTER REQUEST	
<b>Title Link:</b>					<a href="https://geotracker.waterboards.ca.gov/view_documents?global_id=SLT2O02329&amp;enforcement_id=6425469">https://geotracker.waterboards.ca.gov/view_documents?global_id=SLT2O02329&amp;enforcement_id=6425469</a>	
<b>Type:</b>					STAFF LETTER	
<b>Document Type:</b>	Site Documents				<b>Submitted:</b>	
<b>Document Date:</b>	4/1/1994				<b>Submitted By:</b>	DIANA YITBAREK (REGULATOR)
<b>Size :</b>						
<b>Title:</b>					SCREENING LEVEL HUMAN HEALTH RISK ASSESSMENT	
<b>Title Link:</b>					<a href="https://geotracker.waterboards.ca.gov/view_documents?global_id=SLT2O02329&amp;document_id=6014032">https://geotracker.waterboards.ca.gov/view_documents?global_id=SLT2O02329&amp;document_id=6014032</a>	
<b>Type:</b>					OTHER REPORT / DOCUMENT	

**Document Type:** Site Documents  
**Document Date:** 3/7/1994  
**Submitted:**  
**Submitted By:** DIANA YITBAREK (REGULATOR)  
**Size :**  
**Title:** ESTIMATION LETTER/ COST RECOVERY  
**Title Link:** [https://geotracker.waterboards.ca.gov/view\\_documents?global\\_id=SLT2O02329&enforcement\\_id=6425421](https://geotracker.waterboards.ca.gov/view_documents?global_id=SLT2O02329&enforcement_id=6425421)  
**Type:** ANNUAL ESTIMATION LETTER

**Document Type:** Site Documents  
**Document Date:** 6/12/1991  
**Submitted:**  
**Submitted By:** DIANA YITBAREK (REGULATOR)  
**Size :**  
**Title:** TCE INVESTIGATION EDWARDS/TEMESCAL - PHASE I - REGULATOR RESPONSE  
**Title Link:** [https://geotracker.waterboards.ca.gov/view\\_documents?global\\_id=SLT2O02329&document\\_id=6011494](https://geotracker.waterboards.ca.gov/view_documents?global_id=SLT2O02329&document_id=6011494)  
**Type:** OTHER REPORT / DOCUMENT

**Document Type:** Site Documents  
**Document Date:** 5/1/1991  
**Submitted:**  
**Submitted By:** DIANA YITBAREK (REGULATOR)  
**Size :**  
**Title:** 1991-05-MAP\_TEMESCAL BUSINESS CENTER  
**Title Link:** [https://geotracker.waterboards.ca.gov/view\\_documents?global\\_id=SLT2O02329&document\\_id=6011492](https://geotracker.waterboards.ca.gov/view_documents?global_id=SLT2O02329&document_id=6011492)  
**Type:** OTHER REPORT / DOCUMENT

**Sites from GeoTracker Search - Cleanup Status History (as of Feb 24, 2020)**

**Status:** Open - Site Assessment  
**Date :** 12/19/2019

**Status:** Open - Inactive  
**Date :** 3/8/2001

**Status:** Open - Case Begin Date  
**Date :** 3/8/2001

**Status:** Open - Site Assessment  
**Date :** 3/8/2001

**Sites from GeoTracker Search - Related Cases (as of Feb 24, 2020)**

**Identifier:** SLT2O03440  
**Status:** OPEN - REMEDIATION  
**Association:** Related Global ID  
**Description:**  
**Project Name:** NATIONAL STARCH & CHEM COMPANY  
**Project Link:** [https://geotracker.waterboards.ca.gov/profile\\_report?global\\_id=SLT2O03440](https://geotracker.waterboards.ca.gov/profile_report?global_id=SLT2O03440)  
**Address:** 742 GRAYSON ST  
**City:** BERKELEY

<a href="#">100</a>	3 of 3	SE	0.26 / 1,353.36	33.55 / 2	TEMESCAL BUSINESS CENTER 2850 7TH STREET BERKELEY CA 94710	ENVIROSTOR
---------------------	--------	----	--------------------	--------------	--	------------

**Estor/EPA ID:** 60000400  
**Site Code:**  
**Nat Priority List:** NO  
**APN:** 53-1655-9  
**Census Tract:** 6001422000  
**Site Type:** STATE RESPONSE OR NPL  
**Address Description:** 2850 7TH STREET  
**Office:** CLEANUP BERKELEY  
**Special Program:**  
**Funding:** RESPONSIBLE PARTY  
**Cleanup Status:** REFER: RWQCB AS OF 6/27/2007  
**Cleanup Oversight Agencies:** BERKELEY, CITY OF;DTSC - SITE CLEANUP PROGRAM;RWQCB 2 - SAN FRANCISCO BAY - LEAD AGENCY  
**School District:**  
**Past Use that Caused Contam:** UNKNOWN  
**Potential Media Affected:** OTHER GROUNDWATER AFFECTED (USES OTHER THAN DRINKING WATER)  
**Potential Contamin of Concern:**

**Assembly District:** 15  
**Senate District:** 09  
**Permit Renewal Lead:**  
**Public Partici Spclst:**  
**Project Manager:**  
**County:** ALAMEDA  
**Latitude:** 37.853889  
**Longitude:** -122.293226  
**Acres:** 6.87 ACRES  
**Supervisor:**

Map Key	Number of Records	Direction	Distance (mi/ft)	Elev/Diff (ft)	Site	DB
---------	-------------------	-----------	------------------	----------------	------	----

1,2-DICHLOROETHYLENE (CIS), TETRACHLOROETHYLENE (PCE), TRICHLOROETHYLENE (TCE)

**Site History:**

The Hall-Scott Motor Car Company began manufacturing automobiles at the site in 1910. This same company overhauled and rebuilt large marine engines at the site during World War II in support of the war effort. Limited information is available regarding site uses between 1945 and 1967. In 1967, Airco purchased the property for storage of old equipment, spent dolomite, and neutralized chemical metal etching waste prior to disposal. In 1978, the site was divided into two properties: 2850 7th Street and 729 Heinz Avenue. The Temescal Business Center, a multi-tenant industrial complex, currently occupies the 2850 7th Street site. This site is a part of the Heinz/Grayson Plume (EnviroStor ID 60000399).

**Status:** REFER: RWQCB  
**A2 Program Type:** STATE RESPONSE  
**CalEnviroScreen Score:** 76-80%  
**Summary Link:** [http://www.envirostor.dtsc.ca.gov/public/profile\\_report?global\\_id=60000400](http://www.envirostor.dtsc.ca.gov/public/profile_report?global_id=60000400)

**Completed Activities**

**Title:** Site Screening  
**Title Link:** [http://www.envirostor.dtsc.ca.gov/public/final\\_documents2?global\\_id=60000400&enforcement\\_id=6009725](http://www.envirostor.dtsc.ca.gov/public/final_documents2?global_id=60000400&enforcement_id=6009725)  
**Area Name:**  
**Area Link:**  
**Sub Area:**  
**Sub Area Link:**  
**Document Type:** \* Discovery  
**Date Completed:** 2/15/2005  
**Comments:** Site screening determined that historic site uses had included automobile manufacturing, rebuilding of marine engines, and storage of chemical metal etching waste. The City of Berkeley has overseen sampling at the site in an effort to characterize the occurrence of chlorinated solvents in area groundwater.

<a href="#">101</a>	1 of 1	E	0.26 / 1,368.42	53.72 / 22	PAHLMAYER FAMILY TRUST 2700 SAN PABLO AVE BERKELEY CA 94710	LUST
---------------------	--------	---	--------------------	---------------	---	------

**Global ID:** T0600101041  
**Status:** COMPLETED - CASE CLOSED  
**Status Date:** 6/29/1998  
**Case Type:** LUST CLEANUP SITE  
**Date Source:** LUST Cleanup Sites from GeoTracker Search; LUST Cleanup Sites from GeoTracker Cleanup Sites Data Download  
**County:** ALAMEDA  
**Latitude:** 37.85766  
**Longitude:** -122.288803

**LUST Cleanup Sites from GeoTracker Cleanup Sites Data Download - Facilities Detail**

**RB Case No:** 01-1131  
**Local Case No:** 01-1131  
**Begin Date:** 6/30/1986  
**Lead Agency:** BERKELEY, CITY OF  
**Local Agency:** BERKELEY, CITY OF  
**CUF Case:** YES  
**Potential Media of Concern:** Other Groundwater (uses other than drinking water)  
**How Discovered Description:**  
**Calwater Watershed Name:** Bay Bridges - Berkeley (203.30)  
**DWR GW Subbasin Name:** Santa Clara Valley - East Bay Plain (2-009.04)  
**Disadvantaged Community:**  
**Site History:**  
**Potential COC:** Gasoline  
**How Discovered:** Tank Closure  
**Stop Method:**  
**Stop Description:**  
**Case Worker:** GAF  
**File Location:**

**Regulatory Activity**

**Action Type:** ENFORCEMENT  
**Date :** 7/22/1992  
**Action:** Technical Correspondence / Assistance / Other  
**Action Type:** Other  
**Date :** 6/30/1986

Map Key	Number of Records	Direction	Distance (mi/ft)	Elev/Diff (ft)	Site	DB
---------	-------------------	-----------	------------------	----------------	------	----

**Action:** Leak Discovery

**Action Type:** Other  
**Date :** 6/30/1986  
**Action:** Leak Reported

**Action Type:** Other  
**Date :** 6/30/1986  
**Action:** Leak Stopped

**Regulatory Contacts**

**Contact Type:** Regional Board Caseworker  
**Contact Name:** Regional Water Board  
**City:** OAKLAND  
**Organization Name:** SAN FRANCISCO BAY RWQCB (REGION 2)

**Address:** 1515 CLAY ST SUITE 1400  
**Email:**  
**Phone No:**

**Contact Type:** Local Agency Caseworker  
**Contact Name:** GEOFFERY FIEDLER  
**City:** BERKELEY  
**Organization Name:** BERKELEY, CITY OF

**Address:** 2118 MILVIA STREET 3RD FLOOR  
**Email:** gfiedler@ci.berkeley.ca.us  
**Phone No:**

**Status History**

**Status:** Completed - Case Closed  
**Status Date:** 6/29/1998

**Status:** Open - Remediation  
**Status Date:** 6/16/1995

**Status:** Open - Site Assessment  
**Status Date:** 12/24/1992

**Status:** Open - Site Assessment  
**Status Date:** 3/1/1989

**Status:** Open - Case Begin Date  
**Status Date:** 6/30/1986

**LUST Sites from GeoTracker Search - Regulatory Profile (as of Feb 24, 2020)**

**Site Facility Name:** PAHLMAYER FAMILY TRUST  
**Site Facility Type:** LUST CLEANUP SITE  
**Cleanup Status:** COMPLETED - CASE CLOSED  
**Project Status:**  
**WDR Place Type:**  
**WDR File:**  
**WDR Order:**  
**CUF Priority Assig:** B  
**CUF Amount Paid:** \$358,503  
**File Location:**  
**Designated Beneficial Use:** MUN, AGR, IND, PROC  
**Project Oversight Agencies:**  
**Report Link:** [https://geotracker.waterboards.ca.gov/profile\\_report?global\\_id=T0600101041](https://geotracker.waterboards.ca.gov/profile_report?global_id=T0600101041)  
**Cleanup Status Detail:** COMPLETED - CASE CLOSED AS OF 6/29/1998  
**Cleanup History Link:** [https://geotracker.waterboards.ca.gov/profile\\_report\\_include?global\\_id=T0600101041&tabname=regulatoryhistory](https://geotracker.waterboards.ca.gov/profile_report_include?global_id=T0600101041&tabname=regulatoryhistory)  
**Potential Media of Concern:** OTHER GROUNDWATER (USES OTHER THAN DRINKING WATER)  
**User Defined Beneficial Use:**  
**DWR GW Sub Basin:** Santa Clara Valley - East Bay Plain (2-009.04)  
**Calwater Watershed Name:** Bay Bridges - Berkeley (203.30)  
**Post Closure Site Management:**  
**Future Land Use:**  
**Cleanup Oversight Agencies:** BERKELEY, CITY OF (LEAD) - CASE #: 01-1131  
CASEWORKER: GEOFFERY FIEDLER  
SAN FRANCISCO BAY RWQCB (REGION 2) - CASE #: 01-1131  
CASEWORKER: Regional Water Board

**Potential COC:** GASOLINE  
**Facility Type:**  
**Composting Method:**  
**Address:** 2700 SAN PABLO AVE  
**City:** BERKELEY  
**Zip:** 94710  
**County:** ALAMEDA  
**CUF Claim:** 1102

Map Key	Number of Records	Direction	Distance (mi/ft)	Elev/Diff (ft)	Site	DB
---------	-------------------	-----------	------------------	----------------	------	----

**Gndwater Monitoring Freque:**  
**Designated Beneficial Use** Municipal and Domestic Supply, Agricultural Supply, Industrial Service Supply, Industrial Process Supply  
**Desc:**  
**Site History:**

No site history available

**LUST Sites from GeoTracker Search - Cleanup Status History (as of Feb 24, 2020)**

**Status:** Completed - Case Closed  
**Date :** 6/29/1998

**Status:** Open - Remediation  
**Date :** 6/16/1995

**Status:** Open - Site Assessment  
**Date :** 12/24/1992

**Status:** Open - Site Assessment  
**Date :** 3/1/1989

**Status:** Open - Case Begin Date  
**Date :** 6/30/1986

**LUST Sites from GeoTracker Search - Regulatory Activities (as of Feb 24, 2020)**

**Action Type:** Other Regulatory Actions  
**Action Date:** 7/22/1992  
**Received Issue Date:** 7/22/1992  
**Action:** Technical Correspondence / Assistance / Other  
**Doc Link:** [https://geotracker.waterboards.ca.gov/view\\_documents?global\\_id=T0600101041&enforcement\\_id=6330658&temptable=ENFORCEMENT](https://geotracker.waterboards.ca.gov/view_documents?global_id=T0600101041&enforcement_id=6330658&temptable=ENFORCEMENT)

**Title Description Comments:**

COMMENTS ON JUNE 30,1992 WORK PLAN

**Action Type:** Leak Action  
**Action Date:** 6/30/1986  
**Received Issue Date:**  
**Action:** Leak Discovery  
**Doc Link:**  
**Title Description Comments:**

**Action Type:** Leak Action  
**Action Date:** 6/30/1986  
**Received Issue Date:**  
**Action:** Leak Stopped  
**Doc Link:**  
**Title Description Comments:**

**Action Type:** Leak Action  
**Action Date:** 6/30/1986  
**Received Issue Date:**  
**Action:** Leak Reported  
**Doc Link:**  
**Title Description Comments:**

**LUST Sites from GeoTracker Search - Documents (as of Feb 24, 2020)**

**Document Type:** Site Documents  
**Document Date:** 7/22/1992  
**Size :**  
**Submitted By:** DAVID TANOUYE (REGULATOR)

Map Key	Number of Records	Direction	Distance (mi/ft)	Elev/Diff (ft)	Site	DB
---------	-------------------	-----------	------------------	----------------	------	----

**Type:** TECHNICAL CORRESPONDENCE / ASSISTANCE / OTHER  
**Submitted:**  
**Title:** COMMENTS ON JUNE 30,1992 WORK PLAN  
**Title Link:** https://geotracker.waterboards.ca.gov/view\_documents?global\_id=T0600101041&enforcement\_id=6330658

<a href="#">102</a>	1 of 1	E	0.27 / 1,399.87	52.53 / 21	NOMURA BROS INC 2720 SAN PABLO AVE BERKELEY CA 94704	LUST
---------------------	--------	---	-----------------	------------	--	------

**Global ID:** T0600100969  
**Status:** COMPLETED - CASE CLOSED  
**Status Date:** 4/10/1987  
**Case Type:** LUST CLEANUP SITE  
**Date Source:** LUST Cleanup Sites from GeoTracker Search; LUST Cleanup Sites from GeoTracker Cleanup Sites Data Download

**LUST Cleanup Sites from GeoTracker Cleanup Sites Data Download - Facilities Detail**

**RB Case No:** 01-1051  
**Local Case No:** 01-1051  
**Begin Date:** 4/10/1986  
**Lead Agency:** SAN FRANCISCO BAY RWQCB (REGION 2)  
**Local Agency:** BERKELEY, CITY OF  
**CUF Case:** YES  
**Potential Media of Concern:** Other Groundwater (uses other than drinking water)  
**How Discovered Description:**  
**Calwater Watershed Name:** Bay Bridges - Berkeley (203.30)  
**DWR GW Subbasin Name:** Santa Clara Valley - East Bay Plain (2-009.04)  
**Disadvantaged Community:**  
**Site History:**

**Potential COC:** Gasoline  
**How Discovered:** Tank Closure  
**Stop Method:**  
**Stop Description:**  
**Case Worker:** UUU  
**File Location:**

**Regulatory Activity**

**Action Type:** Other  
**Date :** 10/2/1998  
**Action:** Leak Reported

**Action Type:** Other  
**Date :** 9/19/1986  
**Action:** Leak Stopped

**Action Type:** Other  
**Date :** 9/19/1986  
**Action:** Leak Discovery

**Regulatory Contacts**

**Contact Type:** Regional Board Caseworker  
**Contact Name:** Regional Water Board  
**City:** OAKLAND  
**Organization Name:** SAN FRANCISCO BAY RWQCB (REGION 2)  
**Address:** 1515 CLAY ST SUITE 1400  
**Email:**  
**Phone No:**

**Contact Type:** Local Agency Caseworker  
**Contact Name:** GEOFFERY FIEDLER  
**City:** BERKELEY  
**Organization Name:** BERKELEY, CITY OF  
**Address:** 2118 MILVIA STREET 3RD FLOOR  
**Email:** gfiedler@ci.berkeley.ca.us  
**Phone No:**

**Status History**

**Status:** Completed - Case Closed  
**Status Date:** 4/10/1987

**Status:** Open - Site Assessment



Map Key	Number of Records	Direction	Distance (mi/ft)	Elev/Diff (ft)	Site	DB
---------	-------------------	-----------	------------------	----------------	------	----

**Status Date:** 4/10/1986  
**Status:** Open - Case Begin Date  
**Status Date:** 4/10/1986

**LUST Sites from GeoTracker Search - Regulatory Profile (as of Feb 24, 2020)**

<b>Site Facility Name:</b>	NOMURA BROS INC	<b>Potential COC:</b>	GASOLINE
<b>Site Facility Type:</b>	LUST CLEANUP SITE	<b>Facility Type:</b>	
<b>Cleanup Status:</b>	COMPLETED - CASE CLOSED	<b>Composting Method:</b>	
<b>Project Status:</b>		<b>Address:</b>	2720 SAN PABLO AVE
<b>WDR Place Type:</b>		<b>City:</b>	BERKELEY
<b>WDR File:</b>		<b>Zip:</b>	94704
<b>WDR Order:</b>		<b>County:</b>	ALAMEDA
<b>CUF Priority Assig:</b>	B	<b>CUF Claim:</b>	8299
<b>CUF Amount Paid:</b>	\$26,902		
<b>File Location:</b>			
<b>Designated Beneficial Use:</b>	MUN, AGR, IND, PROC		
<b>Project Oversight Agencies:</b>			
<b>Report Link:</b>	<a href="https://geotracker.waterboards.ca.gov/profile_report?global_id=T0600100969">https://geotracker.waterboards.ca.gov/profile_report?global_id=T0600100969</a>		
<b>Cleanup Status Detail:</b>	COMPLETED - CASE CLOSED AS OF 4/10/1987		
<b>Cleanup History Link:</b>	<a href="https://geotracker.waterboards.ca.gov/profile_report_include?global_id=T0600100969&amp;tabname=regulatoryhistory">https://geotracker.waterboards.ca.gov/profile_report_include?global_id=T0600100969&amp;tabname=regulatoryhistory</a>		
<b>Potential Media of Concern:</b>	OTHER GROUNDWATER (USES OTHER THAN DRINKING WATER)		
<b>User Defined Beneficial Use:</b>			
<b>DWR GW Sub Basin:</b>	Santa Clara Valley - East Bay Plain (2-009.04)		
<b>Calwater Watershed Name:</b>	Bay Bridges - Berkeley (203.30)		
<b>Post Closure Site Management:</b>			
<b>Future Land Use:</b>			
<b>Cleanup Oversight Agencies:</b>	SAN FRANCISCO BAY RWQCB (REGION 2) (LEAD) - CASE #: 01-1051 CASEWORKER: Regional Water Board BERKELEY, CITY OF - CASE #: 01-1051 CASEWORKER: GEOFFERY FIEDLER		
<b>Gndwater Monitoring Freque:</b>			
<b>Designated Beneficial Use Desc:</b>	Municipal and Domestic Supply, Agricultural Supply, Industrial Service Supply, Industrial Process Supply		
<b>Site History:</b>			

No site history available

**LUST Sites from GeoTracker Search - Cleanup Status History (as of Feb 24, 2020)**

<b>Status:</b>	Completed - Case Closed
<b>Date :</b>	4/10/1987
<b>Status:</b>	Open - Site Assessment
<b>Date :</b>	4/10/1986
<b>Status:</b>	Open - Case Begin Date
<b>Date :</b>	4/10/1986

**LUST Sites from GeoTracker Search - Regulatory Activities (as of Feb 24, 2020)**

<b>Action Type:</b>	Leak Action
<b>Action Date:</b>	10/2/1998
<b>Received Issue Date:</b>	
<b>Action:</b>	Leak Reported
<b>Doc Link:</b>	
<b>Title Description Comments:</b>	
<b>Action Type:</b>	Leak Action
<b>Action Date:</b>	9/19/1986
<b>Received Issue Date:</b>	
<b>Action:</b>	Leak Discovery
<b>Doc Link:</b>	

Map Key	Number of Records	Direction	Distance (mi/ft)	Elev/Diff (ft)	Site	DB
---------	-------------------	-----------	------------------	----------------	------	----

**Title Description Comments:**

**Action Type:** Leak Action  
**Action Date:** 9/19/1986  
**Received Issue Date:**  
**Action:** Leak Stopped  
**Doc Link:**  
**Title Description Comments:**

<a href="#">103</a>	1 of 1	ENE	0.27 / 1,403.83	54.48 / 23	2601 SAN PABLO AVENUE LLC 2601 SAN PABLO AVENUE BERKELEY CA 94702	LUST
---------------------	--------	-----	--------------------	---------------	---	------

**Global ID:** T10000005788  
**Status:** COMPLETED - CASE CLOSED  
**Status Date:** 6/30/2015  
**Case Type:** LUST CLEANUP SITE  
**Date Source:** LUST Cleanup Sites from GeoTracker Search; LUST Cleanup Sites from GeoTracker Cleanup Sites Data Download  
**County:** ALAMEDA  
**Latitude:** 37.8592683  
**Longitude:** -122.2886015

**LUST Cleanup Sites from GeoTracker Cleanup Sites Data Download - Facilities Detail**

**RB Case No:** 01-3623  
**Local Case No:**  
**Begin Date:** 9/17/2012  
**Lead Agency:** SAN FRANCISCO BAY RWQCB (REGION 2)  
**Local Agency:**  
**CUF Case:** NO  
**Potential Media of Concern:**  
**How Discovered Description:**  
**Calwater Watershed Name:** Bay Bridges - Berkeley (203.30)  
**DWR GW Subbasin Name:** Santa Clara Valley - East Bay Plain (2-009.04)  
**Disadvantaged Community:**  
**Site History:**

Case Closure issued on 6/30/2015

**Regulatory Activity**

**Action Type:** RESPONSE  
**Date :** 7/20/2015  
**Action:** Other Report / Document - Regulator Responded

**Action Type:** ENFORCEMENT  
**Date :** 6/30/2015  
**Action:** Closure/No Further Action Letter

**Action Type:** ENFORCEMENT  
**Date :** 5/19/2015  
**Action:** 13267 Requirement

**Action Type:** ENFORCEMENT  
**Date :** 3/10/2015  
**Action:** Letter - Notice

**Action Type:** ENFORCEMENT  
**Date :** 1/28/2015  
**Action:** Email Correspondence

**Action Type:** RESPONSE  
**Date :** 1/5/2015  
**Action:** Request for Closure - Regulator Responded

Map Key	Number of Records	Direction	Distance (mi/ft)	Elev/Diff (ft)	Site	DB
---------	-------------------	-----------	------------------	----------------	------	----

**Action Type:** RESPONSE  
**Date :** 8/11/2014  
**Action:** Soil and Water Investigation Workplan - Regulator Responded

**Action Type:** RESPONSE  
**Date :** 3/20/2014  
**Action:** Soil and Water Investigation Report

**Action Type:** Other  
**Date :** 3/19/2014  
**Action:** Leak Reported

**Action Type:** ENFORCEMENT  
**Date :** 3/19/2014  
**Action:** Unauthorized Release Form

**Action Type:** RESPONSE  
**Date :** 11/13/2012  
**Action:** Soil and Water Investigation Report

**Action Type:** Other  
**Date :** 9/17/2012  
**Action:** Leak Discovery

**Action Type:** ENFORCEMENT  
**Date :** 5/13/2003  
**Action:** 13267 Requirement

**Action Type:** ENFORCEMENT  
**Date :** 2/13/2003  
**Action:** Notice of Reimbursement

**Status History**

**Status:** Completed - Case Closed  
**Status Date:** 6/30/2015

**Status:** Open - Site Assessment  
**Status Date:** 3/20/2014

**Status:** Open - Case Begin Date  
**Status Date:** 9/17/2012

**LUST Sites from GeoTracker Search - Regulatory Profile (as of Feb 24, 2020)**

<b>Site Facility Name:</b>	2601 SAN PABLO AVENUE LLC	<b>Potential COC:</b>	NONE SPECIFIED
<b>Site Facility Type:</b>	LUST CLEANUP SITE	<b>Facility Type:</b>	
<b>Cleanup Status:</b>	COMPLETED - CASE CLOSED	<b>Composting Method:</b>	
<b>Project Status:</b>		<b>Address:</b>	2601 SAN PABLO AVENUE
<b>WDR Place Type:</b>		<b>City:</b>	BERKELEY
<b>WDR File:</b>		<b>Zip:</b>	94702
<b>WDR Order:</b>		<b>County:</b>	ALAMEDA
<b>CUF Priority Assig:</b>		<b>CUF Claim:</b>	
<b>CUF Amount Paid:</b>			
<b>File Location:</b>			
<b>Designated Beneficial Use:</b>	MUN, AGR, IND, PROC		
<b>Project Oversight Agencies:</b>			
<b>Report Link:</b>	<a href="https://geotracker.waterboards.ca.gov/profile_report?global_id=T10000005788">https://geotracker.waterboards.ca.gov/profile_report?global_id=T10000005788</a>		
<b>Cleanup Status Detail:</b>	COMPLETED - CASE CLOSED AS OF 6/30/2015		
<b>Cleanup History Link:</b>	<a href="https://geotracker.waterboards.ca.gov/profile_report_include?global_id=T10000005788&amp;tabname=regulatoryhistory">https://geotracker.waterboards.ca.gov/profile_report_include?global_id=T10000005788&amp;tabname=regulatoryhistory</a>		
<b>Potential Media of Concern:</b>	NONE SPECIFIED		
<b>User Defined Beneficial Use:</b>			
<b>DWR GW Sub Basin:</b>	Santa Clara Valley - East Bay Plain (2-009.04)		
<b>Calwater Watershed Name:</b>	Bay Bridges - Berkeley (203.30)		
<b>Post Closure Site Management:</b>			
<b>Future Land Use:</b>			

<b>Map Key</b>	<b>Number of Records</b>	<b>Direction</b>	<b>Distance (mi/ft)</b>	<b>Elev/Diff (ft)</b>	<b>Site</b>	<b>DB</b>
----------------	--------------------------	------------------	-------------------------	-----------------------	-------------	-----------

**Cleanup Oversight Agencies:** SAN FRANCISCO BAY RWQCB (REGION 2) (LEAD) - CASE #: 01-3623  
**Gndwater Monitoring Freque:**  
**Designated Beneficial Use Desc:** Municipal and Domestic Supply, Agricultural Supply, Industrial Service Supply, Industrial Process Supply  
**Site History:**

Case Closure issued on 6/30/2015

**LUST Sites from GeoTracker Search - Cleanup Status History (as of Feb 24, 2020)**

**Status:** Completed - Case Closed  
**Date :** 6/30/2015

**Status:** Open - Site Assessment  
**Date :** 3/20/2014

**Status:** Open - Case Begin Date  
**Date :** 9/17/2012

**LUST Sites from GeoTracker Search - Regulatory Activities (as of Feb 24, 2020)**

**Action Type:** Response Requested - Other  
**Action Date:** 7/20/2015  
**Received Issue Date:** 5/28/2015  
**Action:** Other Report / Document - Regulator Responded  
**Doc Link:** [https://geotracker.waterboards.ca.gov/view\\_documents\\_all?global\\_id=T10000005788&doc\\_id=5845213](https://geotracker.waterboards.ca.gov/view_documents_all?global_id=T10000005788&doc_id=5845213)  
**Title Description Comments:**

- Regional Water Board staff is preparing the NFA package.

**Action Type:** Other Regulatory Actions  
**Action Date:** 6/30/2015  
**Received Issue Date:** 6/30/2015  
**Action:** Closure/No Further Action Letter  
**Doc Link:** [https://geotracker.waterboards.ca.gov/view\\_documents?global\\_id=T10000005788&enforcement\\_id=6250478&temptable=ENFORCEMENT](https://geotracker.waterboards.ca.gov/view_documents?global_id=T10000005788&enforcement_id=6250478&temptable=ENFORCEMENT)  
**Title Description Comments:**

Closure Letter & No Further Action (NFA) Package - 6.30.15

**Action Type:** Enforcement/Orders  
**Action Date:** 5/19/2015  
**Received Issue Date:** 5/19/2015  
**Action:** 13267 Requirement  
**Doc Link:** [https://geotracker.waterboards.ca.gov/view\\_documents?global\\_id=T10000005788&enforcement\\_id=6245737&temptable=ENFORCEMENT](https://geotracker.waterboards.ca.gov/view_documents?global_id=T10000005788&enforcement_id=6245737&temptable=ENFORCEMENT)  
**Title Description Comments:**

Technical Report of Waste Removal Requirement - 5.19.15

**Action Type:** Notices  
**Action Date:** 3/10/2015  
**Received Issue Date:** 3/10/2015  
**Action:** Letter - Notice  
**Doc Link:** [https://geotracker.waterboards.ca.gov/view\\_documents?global\\_id=T10000005788&enforcement\\_id=6238271&temptable=ENFORCEMENT](https://geotracker.waterboards.ca.gov/view_documents?global_id=T10000005788&enforcement_id=6238271&temptable=ENFORCEMENT)  
**Title Description Comments:**

Notice of Intent (NOI) to issue No Further Action letter (NFA) - 3.10.15

**Action Type:** Other Regulatory Actions  
**Action Date:** 1/28/2015  
**Received Issue Date:** 1/28/2015

<b>Map Key</b>	<b>Number of Records</b>	<b>Direction</b>	<b>Distance (mi/ft)</b>	<b>Elev/Diff (ft)</b>	<b>Site</b>	<b>DB</b>
<b>Action:</b>		Email Correspondence				
<b>Doc Link:</b>		<a href="https://geotracker.waterboards.ca.gov/view_documents?global_id=T10000005788&amp;enforcement_id=6236394&amp;temptable=ENFORCEMENT">https://geotracker.waterboards.ca.gov/view_documents?global_id=T10000005788&amp;enforcement_id=6236394&amp;temptable=ENFORCEMENT</a>				
<b>Title Description Comments:</b>						
Emails with Paul King (consultant) site closure details - 1.28.15						
<b>Action Type:</b>		Response Requested - Other				
<b>Action Date:</b>		1/5/2015				
<b>Received Issue Date:</b>		1/5/2015				
<b>Action:</b>		Request for Closure - Regulator Responded				
<b>Doc Link:</b>		<a href="https://geotracker.waterboards.ca.gov/view_documents_all?global_id=T10000005788&amp;doc_id=5826223">https://geotracker.waterboards.ca.gov/view_documents_all?global_id=T10000005788&amp;doc_id=5826223</a>				
<b>Title Description Comments:</b>						
Subsurface Investigation Report (B9)						
<b>Action Type:</b>		Response Requested - Workplans				
<b>Action Date:</b>		8/11/2014				
<b>Received Issue Date:</b>		8/11/2014				
<b>Action:</b>		Soil and Water Investigation Workplan - Regulator Responded				
<b>Doc Link:</b>		<a href="https://geotracker.waterboards.ca.gov/view_documents_all?global_id=T10000005788&amp;doc_id=5814218">https://geotracker.waterboards.ca.gov/view_documents_all?global_id=T10000005788&amp;doc_id=5814218</a>				
<b>Title Description Comments:</b>						
Low Threat Case Closure Policy Evaluation and Data Gap Work Plan						
<b>Action Type:</b>		Response Requested - Reports				
<b>Action Date:</b>		3/20/2014				
<b>Received Issue Date:</b>		3/20/2014				
<b>Action:</b>		Soil and Water Investigation Report				
<b>Doc Link:</b>		<a href="https://geotracker.waterboards.ca.gov/view_documents_all?global_id=T10000005788&amp;doc_id=5804332">https://geotracker.waterboards.ca.gov/view_documents_all?global_id=T10000005788&amp;doc_id=5804332</a>				
<b>Title Description Comments:</b>						
Subsurface Investigation Report (B4 and B8)						
<b>Action Type:</b>		Other Regulatory Actions				
<b>Action Date:</b>		3/19/2014				
<b>Received Issue Date:</b>		3/19/2014				
<b>Action:</b>		Unauthorized Release Form				
<b>Doc Link:</b>		<a href="https://geotracker.waterboards.ca.gov/view_documents?global_id=T10000005788&amp;enforcement_id=6270200&amp;temptable=ENFORCEMENT">https://geotracker.waterboards.ca.gov/view_documents?global_id=T10000005788&amp;enforcement_id=6270200&amp;temptable=ENFORCEMENT</a>				
<b>Title Description Comments:</b>						
Unauthorized Release Report						
<b>Action Type:</b>		Response Requested - Reports				
<b>Action Date:</b>		11/13/2012				
<b>Received Issue Date:</b>		11/13/2012				
<b>Action:</b>		Soil and Water Investigation Report				
<b>Doc Link:</b>		<a href="https://geotracker.waterboards.ca.gov/view_documents_all?global_id=T10000005788&amp;doc_id=5804332">https://geotracker.waterboards.ca.gov/view_documents_all?global_id=T10000005788&amp;doc_id=5804332</a>				
<b>Title Description Comments:</b>						
Subsurface Investigation Report (B1 through B3, and B5 through B7)						
<b>Action Type:</b>		Enforcement/Orders				
<b>Action Date:</b>		5/13/2003				
<b>Received Issue Date:</b>		5/13/2003				
<b>Action:</b>		13267 Requirement				
<b>Doc Link:</b>						
<b>Title Description Comments:</b>						
Approval of RIWP (Remedial Investigation Work plan)- 5.13.03						
<b>Action Type:</b>		Notices				
<b>Action Date:</b>		2/13/2003				

<b>Map Key</b>	<b>Number of Records</b>	<b>Direction</b>	<b>Distance (mi/ft)</b>	<b>Elev/Diff (ft)</b>	<b>Site</b>	<b>DB</b>
<b>Received Issue Date:</b>		2/13/2003				
<b>Action:</b>		Notice of Reimbursement				
<b>Doc Link:</b>						
<b>Title Description Comments:</b>						
		Cost Recovery (CR) Package (SLIC) Program - 2.13.03				
<b>Action Type:</b>		Leak Action				
<b>Action Date:</b>		3/19/2014				
<b>Received Issue Date:</b>						
<b>Action:</b>		Leak Reported				
<b>Doc Link:</b>						
<b>Title Description Comments:</b>						
<b>Action Type:</b>		Leak Action				
<b>Action Date:</b>		9/17/2012				
<b>Received Issue Date:</b>						
<b>Action:</b>		Leak Discovery				
<b>Doc Link:</b>						
<b>Title Description Comments:</b>						
<b><u>LUST Sites from GeoTracker Search - Site Maps (as of Feb 24, 2020)</u></b>						
<b>Title:</b>		SUBSURFACE INVESTIGATION REPORT (B9) (B9)				
<b>Link:</b>		<a href="https://geotracker.waterboards.ca.gov/esi/uploads/geo_bore/2918159246/T10000005788.PDF">https://geotracker.waterboards.ca.gov/esi/uploads/geo_bore/2918159246/T10000005788.PDF</a>				
<b>Size :</b>		254 KB				
<b>Submitted By:</b>		PAUL KING (AUTH_RP)				
<b>Submitted:</b>		1/6/2015				
<b>Title:</b>		GEO_MAP				
<b>Link:</b>		<a href="https://geotracker.waterboards.ca.gov/esi/uploads/geo_map/7426871597/T10000005788.PDF">https://geotracker.waterboards.ca.gov/esi/uploads/geo_map/7426871597/T10000005788.PDF</a>				
<b>Size :</b>		2,771 KB				
<b>Submitted By:</b>		PAUL KING (AUTH_RP)				
<b>Submitted:</b>		1/6/2015				
<b>Title:</b>		SUBSURFACE INVESTIGATION REPORT (B4 AND B8) (B4)				
<b>Link:</b>		<a href="https://geotracker.waterboards.ca.gov/esi/uploads/geo_bore/1124055385/T10000005788.PDF">https://geotracker.waterboards.ca.gov/esi/uploads/geo_bore/1124055385/T10000005788.PDF</a>				
<b>Size :</b>		255 KB				
<b>Submitted By:</b>		PAUL KING (AUTH_RP)				
<b>Submitted:</b>		5/6/2014				
<b>Title:</b>		SUBSURFACE INVESTIGATION REPORT (B4 AND B8) (B8)				
<b>Link:</b>		<a href="https://geotracker.waterboards.ca.gov/esi/uploads/geo_bore/6188943088/T10000005788.PDF">https://geotracker.waterboards.ca.gov/esi/uploads/geo_bore/6188943088/T10000005788.PDF</a>				
<b>Size :</b>		256 KB				
<b>Submitted By:</b>		PAUL KING (AUTH_RP)				
<b>Submitted:</b>		5/6/2014				
<b>Title:</b>		SUBSURFACE INVESTIGATION REPORT (B1 THROUGH B3, AND B5 THROUGH B7) (B5)				
<b>Link:</b>		<a href="https://geotracker.waterboards.ca.gov/esi/uploads/geo_bore/6453894913/T10000005788.PDF">https://geotracker.waterboards.ca.gov/esi/uploads/geo_bore/6453894913/T10000005788.PDF</a>				
<b>Size :</b>		287 KB				
<b>Submitted By:</b>		PAUL KING (AUTH_RP)				
<b>Submitted:</b>		5/6/2014				
<b>Title:</b>		SUBSURFACE INVESTIGATION REPORT (B1 THROUGH B3, AND B5 THROUGH B7) (B1)				
<b>Link:</b>		<a href="https://geotracker.waterboards.ca.gov/esi/uploads/geo_bore/7488395035/T10000005788.PDF">https://geotracker.waterboards.ca.gov/esi/uploads/geo_bore/7488395035/T10000005788.PDF</a>				
<b>Size :</b>		291 KB				
<b>Submitted By:</b>		PAUL KING (AUTH_RP)				
<b>Submitted:</b>		5/6/2014				
<b>Title:</b>		SUBSURFACE INVESTIGATION REPORT (B1 THROUGH B3, AND B5 THROUGH B7) (B2)				
<b>Link:</b>		<a href="https://geotracker.waterboards.ca.gov/esi/uploads/geo_bore/3115602016/T10000005788.PDF">https://geotracker.waterboards.ca.gov/esi/uploads/geo_bore/3115602016/T10000005788.PDF</a>				
<b>Size :</b>		299 KB				
<b>Submitted By:</b>		PAUL KING (AUTH_RP)				
<b>Submitted:</b>		5/6/2014				

Map Key	Number of Records	Direction	Distance (mi/ft)	Elev/Diff (ft)	Site	DB
<b>Title:</b>			SUBSURFACE INVESTIGATION REPORT (B1 THROUGH B3, AND B5 THROUGH B7) (B3)			
<b>Link:</b>			<a href="https://geotracker.waterboards.ca.gov/esi/uploads/geo_bore/4096149504/T1000005788.PDF">https://geotracker.waterboards.ca.gov/esi/uploads/geo_bore/4096149504/T1000005788.PDF</a>			
<b>Size :</b>			280 KB			
<b>Submitted By:</b>			PAUL KING (AUTH_RP)			
<b>Submitted:</b>			5/6/2014			
<b>Title:</b>			SUBSURFACE INVESTIGATION REPORT (B1 THROUGH B3, AND B5 THROUGH B7) (B7)			
<b>Link:</b>			<a href="https://geotracker.waterboards.ca.gov/esi/uploads/geo_bore/6919910490/T1000005788.PDF">https://geotracker.waterboards.ca.gov/esi/uploads/geo_bore/6919910490/T1000005788.PDF</a>			
<b>Size :</b>			266 KB			
<b>Submitted By:</b>			PAUL KING (AUTH_RP)			
<b>Submitted:</b>			5/6/2014			
<b>Title:</b>			GEO_MAP			
<b>Link:</b>			<a href="https://geotracker.waterboards.ca.gov/esi/uploads/geo_map/9484198868/T1000005788.PDF">https://geotracker.waterboards.ca.gov/esi/uploads/geo_map/9484198868/T1000005788.PDF</a>			
<b>Size :</b>			2,769 KB			
<b>Submitted By:</b>			PAUL KING (AUTH_RP)			
<b>Submitted:</b>			5/6/2014			
<b>Title:</b>			SUBSURFACE INVESTIGATION REPORT (B1 THROUGH B3, AND B5 THROUGH B7) (B6)			
<b>Link:</b>			<a href="https://geotracker.waterboards.ca.gov/esi/uploads/geo_bore/8605385959/T1000005788.PDF">https://geotracker.waterboards.ca.gov/esi/uploads/geo_bore/8605385959/T1000005788.PDF</a>			
<b>Size :</b>			274 KB			
<b>Submitted By:</b>			PAUL KING (AUTH_RP)			
<b>Submitted:</b>			5/6/2014			

**LUST Sites from GeoTracker Search - Documents (as of Feb 24, 2020)**

<b>Document Type:</b>	Site Documents	<b>Size :</b>	
<b>Document Date:</b>	6/30/2015	<b>Submitted By:</b>	MICHAEL WRIGLEY (REGULATOR)
<b>Type:</b>	CLOSURE/NO FURTHER ACTION LETTER	<b>Submitted:</b>	
<b>Title:</b>	CLOSURE LETTER & NO FURTHER ACTION (NFA) PACKAGE - 6.30.15		
<b>Title Link:</b>	<a href="https://geotracker.waterboards.ca.gov/view_documents?global_id=T1000005788&amp;enforcement_id=6250478">https://geotracker.waterboards.ca.gov/view_documents?global_id=T1000005788&amp;enforcement_id=6250478</a>		
<b>Document Type:</b>	Site Documents	<b>Size :</b>	3,380 KB
<b>Document Date:</b>	5/28/2015	<b>Submitted By:</b>	PAUL KING (AUTH_RP)
<b>Type:</b>	OTHER REPORT / DOCUMENT	<b>Submitted:</b>	
<b>Title:</b>	WASTE DISPOSAL REPORT		
<b>Title Link:</b>	<a href="https://geotracker.waterboards.ca.gov/esi/uploads/geo_report/6817954361/T1000005788.PDF">https://geotracker.waterboards.ca.gov/esi/uploads/geo_report/6817954361/T1000005788.PDF</a>		
<b>Document Type:</b>	Site Documents	<b>Size :</b>	
<b>Document Date:</b>	5/19/2015	<b>Submitted By:</b>	CAROLYN LAM (REGULATOR)
<b>Type:</b>	13267 REQUIREMENT	<b>Submitted:</b>	
<b>Title:</b>	TECHNICAL REPORT OF WASTE REMOVAL REQUIREMENT - 5.19.15		
<b>Title Link:</b>	<a href="https://geotracker.waterboards.ca.gov/view_documents?global_id=T1000005788&amp;enforcement_id=6245737">https://geotracker.waterboards.ca.gov/view_documents?global_id=T1000005788&amp;enforcement_id=6245737</a>		
<b>Document Type:</b>	Site Documents	<b>Size :</b>	
<b>Document Date:</b>	3/10/2015	<b>Submitted By:</b>	MICHAEL WRIGLEY (REGULATOR)
<b>Type:</b>	LETTER - NOTICE	<b>Submitted:</b>	
<b>Title:</b>	NOTICE OF INTENT (NOI) TO ISSUE NO FURTHER ACTION LETTER (NFA) - 3.10.15		
<b>Title Link:</b>	<a href="https://geotracker.waterboards.ca.gov/view_documents?global_id=T1000005788&amp;enforcement_id=6238271">https://geotracker.waterboards.ca.gov/view_documents?global_id=T1000005788&amp;enforcement_id=6238271</a>		
<b>Document Type:</b>	Site Documents	<b>Size :</b>	
<b>Document Date:</b>	1/28/2015	<b>Submitted By:</b>	MICHAEL WRIGLEY (REGULATOR)
<b>Type:</b>	EMAIL CORRESPONDENCE	<b>Submitted:</b>	
<b>Title:</b>	EMAILS WITH PAUL KING (CONSULTANT) SITE CLOSURE DETAILS - 1.28.15		
<b>Title Link:</b>	<a href="https://geotracker.waterboards.ca.gov/view_documents?global_id=T1000005788&amp;enforcement_id=6236394">https://geotracker.waterboards.ca.gov/view_documents?global_id=T1000005788&amp;enforcement_id=6236394</a>		
<b>Document Type:</b>	Site Documents	<b>Size :</b>	
<b>Document Date:</b>	1/5/2015	<b>Submitted By:</b>	MICHAEL WRIGLEY (REGULATOR)
<b>Type:</b>	REQUEST FOR CLOSURE	<b>Submitted:</b>	
<b>Title:</b>	SUBSURFACE INVESTIGATION REPORT (B9) - REGULATOR RESPONSE		
<b>Title Link:</b>	<a href="https://geotracker.waterboards.ca.gov/view_documents?global_id=T1000005788&amp;document_id=5826223">https://geotracker.waterboards.ca.gov/view_documents?global_id=T1000005788&amp;document_id=5826223</a>		
<b>Document Type:</b>	Site Documents	<b>Size :</b>	4,993 KB
<b>Document Date:</b>	1/5/2015	<b>Submitted By:</b>	PAUL KING (AUTH_RP)
<b>Type:</b>	REQUEST FOR CLOSURE	<b>Submitted:</b>	
<b>Title:</b>	SUBSURFACE INVESTIGATION REPORT (B9)		
<b>Title Link:</b>	<a href="https://geotracker.waterboards.ca.gov/esi/uploads/geo_report/5729285955/T1000005788.PDF">https://geotracker.waterboards.ca.gov/esi/uploads/geo_report/5729285955/T1000005788.PDF</a>		

Map Key	Number of Records	Direction	Distance (mi/ft)	Elev/Diff (ft)	Site	DB
<b>Document Type:</b>	Site Documents				<b>Size :</b> 160 KB	
<b>Document Date:</b>	10/30/2014*				<b>Submitted By:</b> PAUL KING (AUTH_RP)	
<b>Type:</b>	CORRESPONDENCE				<b>Submitted:</b>	
<b>Title:</b>	RESPONSE TO CONDITIONAL APPROVAL OF WORK PLAN FOR THE SOIL AND GROUNDWATER INVESTIGATION AND REQUIREMENT FOR INVESTIGATION REPORT					
<b>Title Link:</b>	https://geotracker.waterboards.ca.gov/esi/uploads/geo_report/5922277867/T10000005788.PDF					
<b>Document Type:</b>	Site Documents				<b>Size :</b>	
<b>Document Date:</b>	8/11/2014				<b>Submitted By:</b> (REGULATOR)	
<b>Type:</b>	SOIL AND WATER INVESTIGATION WORKPLAN				<b>Submitted:</b>	
<b>Title:</b>	LOW THREAT CASE CLOSURE POLICY EVALUATION AND DATA GAP WORK PLAN - REGULATOR RESPONSE					
<b>Title Link:</b>	https://geotracker.waterboards.ca.gov/view_documents?global_id=T10000005788&document_id=5814218					
<b>Document Type:</b>	Site Documents				<b>Size :</b> 1,669 KB	
<b>Document Date:</b>	8/7/2014				<b>Submitted By:</b> PAUL KING (AUTH_RP)	
<b>Type:</b>	SOIL AND WATER INVESTIGATION WORKPLAN				<b>Submitted:</b>	
<b>Title:</b>	LOW THREAT CASE CLOSURE POLICY EVALUATION AND DATA GAP WORK PLAN					
<b>Title Link:</b>	https://geotracker.waterboards.ca.gov/esi/uploads/geo_report/6956519424/T10000005788.PDF					
<b>Document Type:</b>	Site Documents				<b>Size :</b> 4,762 KB	
<b>Document Date:</b>	3/20/2014				<b>Submitted By:</b> PAUL KING (AUTH_RP)	
<b>Type:</b>	SOIL AND WATER INVESTIGATION REPORT				<b>Submitted:</b>	
<b>Title:</b>	SUBSURFACE INVESTIGATION REPORT (B4 AND B8)					
<b>Title Link:</b>	https://geotracker.waterboards.ca.gov/esi/uploads/geo_report/9708509325/T10000005788.PDF					
<b>Document Type:</b>	Site Documents				<b>Size :</b>	
<b>Document Date:</b>	3/19/2014				<b>Submitted By:</b> CAROLYN LAM (REGULATOR)	
<b>Type:</b>	UNAUTHORIZED RELEASE FORM				<b>Submitted:</b>	
<b>Title:</b>	UNAUTHORIZED RELEASE REPORT					
<b>Title Link:</b>	https://geotracker.waterboards.ca.gov/view_documents?global_id=T10000005788&enforcement_id=6270200					
<b>Document Type:</b>	Site Documents				<b>Size :</b> 727 KB	
<b>Document Date:</b>	3/22/2013				<b>Submitted By:</b> PAUL KING (AUTH_RP)	
<b>Type:</b>	PRELIMINARY SITE ASSESSMENT REPORT				<b>Submitted:</b>	
<b>Title:</b>	BERKELEY CITY DIRECTORY REVIEW					
<b>Title Link:</b>	https://geotracker.waterboards.ca.gov/esi/uploads/geo_report/9181250870/T10000005788.PDF					
<b>Document Type:</b>	Site Documents				<b>Size :</b> 14,828 KB	
<b>Document Date:</b>	11/13/2012				<b>Submitted By:</b> PAUL KING (AUTH_RP)	
<b>Type:</b>	SOIL AND WATER INVESTIGATION REPORT				<b>Submitted:</b>	
<b>Title:</b>	SUBSURFACE INVESTIGATION REPORT (B1 THROUGH B3, AND B5 THROUGH B7)					
<b>Title Link:</b>	https://geotracker.waterboards.ca.gov/esi/uploads/geo_report/5991977751/T10000005788.PDF					
<b>Document Type:</b>	Site Documents				<b>Size :</b> 12,205 KB	
<b>Document Date:</b>	8/3/2012				<b>Submitted By:</b> PAUL KING (AUTH_RP)	
<b>Type:</b>	PHASE I ASSESSMENT REPORT				<b>Submitted:</b>	
<b>Title:</b>	PHASE I ENVIRONMENTAL SITE ASSESSMENT					
<b>Title Link:</b>	https://geotracker.waterboards.ca.gov/esi/uploads/geo_report/2225119888/T10000005788.PDF					
<b>Document Type:</b>	Site Documents				<b>Size :</b> 6,098 KB	
<b>Document Date:</b>	8/3/2012				<b>Submitted By:</b> PAUL KING (AUTH_RP)	
<b>Type:</b>	PRELIMINARY SITE ASSESSMENT REPORT				<b>Submitted:</b>	
<b>Title:</b>	PHASE I ENVIRONMENTAL SITE ASSESSMENT					
<b>Title Link:</b>	https://geotracker.waterboards.ca.gov/esi/uploads/geo_report/8892107129/T10000005788.PDF					

[104](#)

1 of 1

SE

0.27 /  
1,423.14

33.34 /  
2

LIGHTING RESOURCES, INC.  
813 HEINZ STREET, BLDG. #4  
BERKELEY CA 94710

PCB

**Site ID:** CA0000000010  
**Receive Date:**  
**Generator:**  
**Storer:**

**Mail Address 1:** 1522 E. VICTORY STREET, #2  
**Mail Address 2:**  
**Mail Street No:**  
**Mail City:** PHOENIX



Map Key	Number of Records	Direction	Distance (mi/ft)	Elev/Diff (ft)	Site	DB
<b>Transporter:</b>				<b>Mail State:</b>	CA	
<b>Disposer:</b>				<b>Mail Zip:</b>	85040	
<b>Research:</b>				<b>Mail Country:</b>	US	
<b>Smelter:</b>				<b>Contact Name:</b>	JOHN M CHILCOTT	
<b>Cert Title:</b>				<b>Contact Title:</b>		
<b>Cert Date:</b>	1995-11-27T00:00:00.000-05:00			<b>Contact Phone:</b>	000-000-0000	
<b>Cert Name:</b>				<b>Contact Phone Ext:</b>		
<b>Location Country:</b>	US			<b>Contact Email:</b>		
<b>State Name:</b>	CALIFORNIA			<b>Owner Name:</b>	JOHN M. CHILCOTT, R.R. MEADOWS	
<b>Region:</b>	09					

<a href="#">105</a>	1 of 1	E	0.27 / 1,438.28	51.68 / 20	WHOLESALE TRANSMISSION SERVICE 2730 SAN PABLO AVE BERKELEY CA 94702	DELISTED HAZ
---------------------	--------	---	--------------------	---------------	--	-----------------

**Siteid:** 171734  
**Latitude:** 37.856980  
**Longitude:** -122.288580  
**Original Source:** CHAZ  
**Record Date:** 30-MAY-2017

<a href="#">106</a>	1 of 1	SE	0.27 / 1,442.51	32.19 / 1	DSM BIOMEDICAL, INC. 829 HEINZ ST BERKELEY CA 94710	DELISTED HAZ
---------------------	--------	----	--------------------	--------------	---	-----------------

**Siteid:** 180247  
**Latitude:** 37.853330  
**Longitude:** -122.292710  
**Original Source:** CHAZ  
**Record Date:** 30-MAY-2017

<a href="#">107</a>	1 of 1	NNW	0.27 / 1,443.01	30.86 / -1	POLY-SEAL INDUSTRIES 725 CHANNING WAY BERKELEY CA 94710	RCRA TSD
---------------------	--------	-----	--------------------	---------------	---	----------

**EPA Handler ID:** CAL000087837  
**Gen Status Universe:** No Report  
**Contact Name:** DAN BAKER  
**Contact Address:** 725 CHANNING WAY , , BERKELEY , CA, 94710 ,  
**Contact Phone No and Ext:** 510-843-9722  
**Contact Email:** DBAKER@POLYSEALIND.COM  
**Contact Country:**  
**Land Type:**  
**County Name:** ALAMEDA  
**EPA Region:** 09  
**Receive Date:** 19920609

#### Violation/Evaluation Summary

**Note:** NO RECORDS: As of May 2020, there are no Compliance Monitoring and Enforcement (violation) records associated with this facility (EPA ID).

#### Handler Summary

**Importer Activity:** No  
**Mixed Waste Generator:** No  
**Transporter Activity:** No  
**Transfer Facility:** No  
**Onsite Burner Exemption:** No  
**Smelting, Melting and Refining:** No

Map Key	Number of Records	Direction	Distance (mi/ft)	Elev/Diff (ft)	Site	DB
<b>Underground Injection Control:</b>	No					
<b>Commercial TSD:</b>	No					
<b>Used Oil Transporter:</b>	No					
<b>Used Oil Transfer Facility:</b>	No					
<b>Used Oil Processor:</b>	No					
<b>Used Oil Refiner:</b>	No					
<b>Used Oil Burner:</b>	No					
<b>Used Oil Market Burner:</b>	No					
<b>Used Oil Spec Marketer:</b>	No					

**Hazardous Waste Handler Details**

**Sequence No:** 1  
**Receive Date:** 19920609  
**Handler Name:** POLY-SEAL INDUSTRIES  
**Federal Waste Generator Code:** N  
**Generator Code Description:** Not a Generator, Verified  
**Source Type:** Implementer

**Owner/Operator Details**

<b>Owner/Operator Ind:</b> Current Operator	<b>Street No:</b>	
<b>Type:</b> Other	<b>Street 1:</b>	725 CHANNING WAY
<b>Name:</b> DAN BAKER	<b>Street 2:</b>	
<b>Date Became Current:</b>	<b>City:</b>	BERKELEY
<b>Date Ended Current:</b>	<b>State:</b>	CA
<b>Phone:</b> 510-843-9722	<b>Country:</b>	
<b>Source Type:</b> Implementer	<b>Zip Code:</b>	94710

<b>Owner/Operator Ind:</b> Current Owner	<b>Street No:</b>	
<b>Type:</b> Other	<b>Street 1:</b>	725 CHANNING WAY
<b>Name:</b> POLY-SEAL INDUSTRIES INC	<b>Street 2:</b>	
<b>Date Became Current:</b>	<b>City:</b>	BERKELEY
<b>Date Ended Current:</b>	<b>State:</b>	CA
<b>Phone:</b> 510-843-9722	<b>Country:</b>	
<b>Source Type:</b> Implementer	<b>Zip Code:</b>	94710-0000

<a href="#">108</a>	1 of 1	<i>E</i>	0.27 / 1,443.03	52.73 / 21	<b>COOPER HAWKINS 2701 SAN PABLO AVE BERKELEY CA 94704</b>	<b>LUST</b>
---------------------	--------	----------	--------------------	---------------	--	-------------

**Global ID:** T0600100412  
**Status:** COMPLETED - CASE CLOSED  
**Status Date:** 10/19/2015  
**Case Type:** LUST CLEANUP SITE  
**Date Source:** LUST Cleanup Sites from GeoTracker Search; LUST Cleanup Sites from GeoTracker Cleanup Sites Data Download

**County:** ALAMEDA  
**Latitude:** 37.857569  
**Longitude:** -122.287868

**LUST Cleanup Sites from GeoTracker Cleanup Sites Data Download - Facilities Detail**

<b>RB Case No:</b> 01-0454	<b>Potential COC:</b> Gasoline
<b>Local Case No:</b> TT01-0454	<b>How Discovered:</b> Tank Closure
<b>Begin Date:</b> 6/9/1992	<b>Stop Method:</b>
<b>Lead Agency:</b> SAN FRANCISCO BAY RWQCB (REGION 2)	<b>Stop Description:</b>
<b>Local Agency:</b>	<b>Case Worker:</b>
<b>CUF Case:</b> NO	<b>File Location:</b> Local Agency
<b>Potential Media of Concern:</b> Other Groundwater (uses other than drinking water), Soil	
<b>How Discovered Description:</b>	
<b>Calwater Watershed Name:</b> Bay Bridges - Berkeley (203.30)	
<b>DWR GW Subbasin Name:</b> Santa Clara Valley - East Bay Plain (2-009.04)	
<b>Disadvantaged Community:</b>	
<b>Site History:</b>	

The Site is situate within a mix of commercial and residential zoning, on the southeastern corner of San Pablo Ave and Derby Street in Berkeley, California. A single structure (Cooper Hawkins) sits in the western part of the parcel, while the fully asphalt-paved yard comprises the balance of the

<b>Map Key</b>	<b>Number of Records</b>	<b>Direction</b>	<b>Distance (mi/ft)</b>	<b>Elev/Diff (ft)</b>	<b>Site</b>	<b>DB</b>
----------------	--------------------------	------------------	-------------------------	-----------------------	-------------	-----------

Site. In May, 1992 a 550-gal underground storage tank (UST) was removed. The soil was screened for TPH-g (total petroleum hydrocarbons as gasoline) and benzene, a petroleum contaminant. No groundwater was tested. Subsequent soil testing found no TPH-g or related compounds above regulatory limits in on Site soil samples.

**Regulatory Activity**

<b>Action Type:</b>	ENFORCEMENT
<b>Date :</b>	6/12/2013
<b>Action:</b>	Letter - Notice
<b>Action Type:</b>	ENFORCEMENT
<b>Date :</b>	12/12/2007
<b>Action:</b>	Closure/No Further Action Letter
<b>Action Type:</b>	RESPONSE
<b>Date :</b>	10/1/1995
<b>Action:</b>	Site Assessment Report
<b>Action Type:</b>	RESPONSE
<b>Date :</b>	7/25/1995
<b>Action:</b>	Site Assessment Report
<b>Action Type:</b>	RESPONSE
<b>Date :</b>	4/24/1995
<b>Action:</b>	Soil and Water Investigation Workplan - Addendum
<b>Action Type:</b>	ENFORCEMENT
<b>Date :</b>	3/16/1995
<b>Action:</b>	Notice of Violation
<b>Action Type:</b>	RESPONSE
<b>Date :</b>	3/8/1995
<b>Action:</b>	Other Workplan
<b>Action Type:</b>	REMEDIATION
<b>Date :</b>	12/15/1994
<b>Action:</b>	Excavation
<b>Action Type:</b>	RESPONSE
<b>Date :</b>	11/2/1994
<b>Action:</b>	Soil and Water Investigation Workplan
<b>Action Type:</b>	ENFORCEMENT
<b>Date :</b>	10/18/1994
<b>Action:</b>	Notice of Violation
<b>Action Type:</b>	RESPONSE
<b>Date :</b>	6/28/1992
<b>Action:</b>	Soil and Water Investigation Report
<b>Action Type:</b>	Other
<b>Date :</b>	6/9/1992
<b>Action:</b>	Leak Stopped
<b>Action Type:</b>	Other
<b>Date :</b>	6/9/1992
<b>Action:</b>	Leak Reported
<b>Action Type:</b>	Other
<b>Date :</b>	6/9/1992
<b>Action:</b>	Leak Discovery
<b>Action Type:</b>	RESPONSE
<b>Date :</b>	5/14/1992
<b>Action:</b>	Soil and Water Investigation Report
<b>Action Type:</b>	ENFORCEMENT

Map Key	Number of Records	Direction	Distance (mi/ft)	Elev/Diff (ft)	Site	DB
---------	-------------------	-----------	------------------	----------------	------	----

Date : 5/6/1992  
 Action: Technical Correspondence / Assistance / Other

**Regulatory Contacts**

<b>Contact Type:</b>	Regional Board Caseworker	<b>Address:</b>	1001 I Street
<b>Contact Name:</b>	MATTHEW COHEN	<b>Email:</b>	mcohen@waterboards.ca.gov
<b>City:</b>	SACRAMENTO	<b>Phone No:</b>	9163415751
<b>Organization Name:</b>	SWRCB		

**Status History**

<b>Status:</b>	Completed - Case Closed
<b>Status Date:</b>	10/19/2015
<b>Status:</b>	Open - Eligible for Closure
<b>Status Date:</b>	11/5/2013
<b>Status:</b>	Open - Inactive
<b>Status Date:</b>	11/26/2007
<b>Status:</b>	Open - Remediation
<b>Status Date:</b>	2/23/2006
<b>Status:</b>	Open - Remediation
<b>Status Date:</b>	6/23/1992
<b>Status:</b>	Open - Site Assessment
<b>Status Date:</b>	6/23/1992
<b>Status:</b>	Open - Case Begin Date
<b>Status Date:</b>	6/9/1992

**LUST Sites from GeoTracker Search - Regulatory Profile (as of Feb 24, 2020)**

<b>Site Facility Name:</b>	COOPER HAWKINS	<b>Potential COC:</b>	GASOLINE
<b>Site Facility Type:</b>	LUST CLEANUP SITE	<b>Facility Type:</b>	
<b>Cleanup Status:</b>	COMPLETED - CASE CLOSED	<b>Composting Method:</b>	
<b>Project Status:</b>		<b>Address:</b>	2701 SAN PABLO AVE
<b>WDR Place Type:</b>		<b>City:</b>	BERKELEY
<b>WDR File:</b>		<b>Zip:</b>	94704
<b>WDR Order:</b>		<b>County:</b>	ALAMEDA
<b>CUF Priority Assig:</b>		<b>CUF Claim:</b>	
<b>CUF Amount Paid:</b>			
<b>File Location:</b>	LOCAL AGENCY		
<b>Designated Beneficial Use:</b>	MUN, AGR, IND, PROC		
<b>Project Oversight Agencies:</b>			
<b>Report Link:</b>	<a href="https://geotracker.waterboards.ca.gov/profile_report?global_id=T0600100412">https://geotracker.waterboards.ca.gov/profile_report?global_id=T0600100412</a>		
<b>Cleanup Status Detail:</b>	COMPLETED - CASE CLOSED AS OF 10/19/2015		
<b>Cleanup History Link:</b>	<a href="https://geotracker.waterboards.ca.gov/profile_report_include?global_id=T0600100412&amp;tabname=regulatoryhistory">https://geotracker.waterboards.ca.gov/profile_report_include?global_id=T0600100412&amp;tabname=regulatoryhistory</a>		
<b>Potential Media of Concern:</b>	OTHER GROUNDWATER (USES OTHER THAN DRINKING WATER), SOIL		
<b>User Defined Beneficial Use:</b>			
<b>DWR GW Sub Basin:</b>	Santa Clara Valley - East Bay Plain (2-009.04)		
<b>Calwater Watershed Name:</b>	Bay Bridges - Berkeley (203.30)		
<b>Post Closure Site Management:</b>			
<b>Future Land Use:</b>			
<b>Cleanup Oversight Agencies:</b>	SAN FRANCISCO BAY RWQCB (REGION 2) (LEAD) - CASE #: 01-0454 BERKELEY, CITY OF - CASE #: TT01-0454 SWRCB CASEWORKER: MATTHEW COHEN		
<b>Gndwater Monitoring Freque:</b>			
<b>Designated Beneficial Use Desc:</b>	Municipal and Domestic Supply, Agricultural Supply, Industrial Service Supply, Industrial Process Supply		
<b>Site History:</b>			

The Site is situate within a mix of commercial and residential zoning, on the southeastern corner of San Pablo Ave and Derby Street in Berkeley,

<b>Map Key</b>	<b>Number of Records</b>	<b>Direction</b>	<b>Distance (mi/ft)</b>	<b>Elev/Diff (ft)</b>	<b>Site</b>	<b>DB</b>
----------------	--------------------------	------------------	-------------------------	-----------------------	-------------	-----------

California. A single structure (Cooper Hawkins) sits in the western part of the parcel, while the fully asphalt-paved yard comprises the balance of the Site. In May, 1992 a 550-gal underground storage tank (UST) was removed. The soil was screened for TPH-g (total petroleum hydrocarbons as gasoline) and benzene, a petroleum contaminant. No groundwater was tested. Subsequent soil testing found no TPH-g or related compounds above regulatory limits in on Site soil samples.

**LUST Sites from GeoTracker Search - Cleanup Status History (as of Feb 24, 2020)**

<b>Status:</b>	Completed - Case Closed
<b>Date :</b>	10/19/2015
<b>Status:</b>	Open - Eligible for Closure
<b>Date :</b>	11/5/2013
<b>Status:</b>	Open - Inactive
<b>Date :</b>	11/26/2007
<b>Status:</b>	Open - Remediation
<b>Date :</b>	2/23/2006
<b>Status:</b>	Open - Remediation
<b>Date :</b>	6/23/1992
<b>Status:</b>	Open - Site Assessment
<b>Date :</b>	6/23/1992
<b>Status:</b>	Open - Case Begin Date
<b>Date :</b>	6/9/1992

**LUST Sites from GeoTracker Search - Cleanup Action Report (as of Feb 24, 2020)**

<b>Action Type:</b>	EXCAVATION	<b>Begin Date:</b>	12/15/1994
<b>Phase:</b>	Soil	<b>End Date:</b>	12/15/1994
<b>Contaminant Mass Removed:</b>			
<b>Description:</b>	Invalid Method Data Reported : NT		

**LUST Sites from GeoTracker Search - Regulatory Activities (as of Feb 24, 2020)**

<b>Action Type:</b>	Notices
<b>Action Date:</b>	6/12/2013
<b>Received Issue Date:</b>	6/12/2013
<b>Action:</b>	Letter - Notice
<b>Doc Link:</b>	<a href="https://geotracker.waterboards.ca.gov/view_documents?global_id=T0600100412&amp;enforcement_id=6163910&amp;temptable=ENFORCEMENT">https://geotracker.waterboards.ca.gov/view_documents?global_id=T0600100412&amp;enforcement_id=6163910&amp;temptable=ENFORCEMENT</a>

**Title Description Comments:**

Notice of Case Transfer

<b>Action Type:</b>	Other Regulatory Actions
<b>Action Date:</b>	12/12/2007
<b>Received Issue Date:</b>	12/12/2007
<b>Action:</b>	Closure/No Further Action Letter
<b>Doc Link:</b>	<a href="https://geotracker.waterboards.ca.gov/view_documents?global_id=T0600100412&amp;enforcement_id=6176881&amp;temptable=ENFORCEMENT">https://geotracker.waterboards.ca.gov/view_documents?global_id=T0600100412&amp;enforcement_id=6176881&amp;temptable=ENFORCEMENT</a>

**Title Description Comments:**

Case Closure Summary/NFAR Letters to RP and Regional Board

<b>Action Type:</b>	Response Requested - Reports
<b>Action Date:</b>	10/1/1995
<b>Received Issue Date:</b>	10/1/1995
<b>Action:</b>	Site Assessment Report
<b>Doc Link:</b>	<a href="https://geotracker.waterboards.ca.gov/view_documents_all?global_id=T0600100412&amp;doc_id=5783770">https://geotracker.waterboards.ca.gov/view_documents_all?global_id=T0600100412&amp;doc_id=5783770</a>

**Title Description Comments:**

<i>Map Key</i>	<i>Number of Records</i>	<i>Direction</i>	<i>Distance (mi/ft)</i>	<i>Elev/Diff (ft)</i>	<i>Site</i>	<i>DB</i>
----------------	--------------------------	------------------	-------------------------	-----------------------	-------------	-----------

Phase II Environmental Site Assessment

**Action Type:** Response Requested - Reports  
**Action Date:** 7/25/1995  
**Received Issue Date:** 7/25/1995  
**Action:** Site Assessment Report  
**Doc Link:** [https://geotracker.waterboards.ca.gov/view\\_documents\\_all?global\\_id=T0600100412&doc\\_id=5783768](https://geotracker.waterboards.ca.gov/view_documents_all?global_id=T0600100412&doc_id=5783768)  
**Title Description Comments:**

Phase II Environmental Site Assessment

**Action Type:** Response Requested - Workplans  
**Action Date:** 4/24/1995  
**Received Issue Date:** 4/24/1995  
**Action:** Soil and Water Investigation Workplan - Addendum  
**Doc Link:** [https://geotracker.waterboards.ca.gov/view\\_documents\\_all?global\\_id=T0600100412&doc\\_id=5783766](https://geotracker.waterboards.ca.gov/view_documents_all?global_id=T0600100412&doc_id=5783766)  
**Title Description Comments:**

Corrected Work Plan for Subsurface Site Investigation

**Action Type:** Enforcement/Orders  
**Action Date:** 3/16/1995  
**Received Issue Date:** 3/16/1995  
**Action:** Notice of Violation  
**Doc Link:** [https://geotracker.waterboards.ca.gov/view\\_documents?global\\_id=T0600100412&enforcement\\_id=6176877&temptable=ENFORCEMENT](https://geotracker.waterboards.ca.gov/view_documents?global_id=T0600100412&enforcement_id=6176877&temptable=ENFORCEMENT)  
**Title Description Comments:**

Third Notice of Violation

**Action Type:** Response Requested - Workplans  
**Action Date:** 3/8/1995  
**Received Issue Date:** 3/8/1995  
**Action:** Other Workplan  
**Doc Link:** [https://geotracker.waterboards.ca.gov/view\\_documents\\_all?global\\_id=T0600100412&doc\\_id=5783767](https://geotracker.waterboards.ca.gov/view_documents_all?global_id=T0600100412&doc_id=5783767)  
**Title Description Comments:**

Closure of Excavation that Formerly Contained 550-gallon Gasoline Tank

**Action Type:** Response Requested - Workplans  
**Action Date:** 11/2/1994  
**Received Issue Date:** 11/2/1994  
**Action:** Soil and Water Investigation Workplan  
**Doc Link:** [https://geotracker.waterboards.ca.gov/view\\_documents\\_all?global\\_id=T0600100412&doc\\_id=5783764](https://geotracker.waterboards.ca.gov/view_documents_all?global_id=T0600100412&doc_id=5783764)  
**Title Description Comments:**

Workplan for Soil Sampling at Location of Former 550-Gallon Underground Gasoline Storage Tank

**Action Type:** Enforcement/Orders  
**Action Date:** 10/18/1994  
**Received Issue Date:** 10/18/1994  
**Action:** Notice of Violation  
**Doc Link:** [https://geotracker.waterboards.ca.gov/view\\_documents?global\\_id=T0600100412&enforcement\\_id=6176865&temptable=ENFORCEMENT](https://geotracker.waterboards.ca.gov/view_documents?global_id=T0600100412&enforcement_id=6176865&temptable=ENFORCEMENT)  
**Title Description Comments:**

Second Notice of Violation

**Action Type:** Response Requested - Reports  
**Action Date:** 6/28/1992  
**Received Issue Date:** 6/25/1992  
**Action:** Soil and Water Investigation Report  
**Doc Link:** [https://geotracker.waterboards.ca.gov/view\\_documents\\_all?global\\_id=T0600100412&doc\\_id=5717914](https://geotracker.waterboards.ca.gov/view_documents_all?global_id=T0600100412&doc_id=5717914)

<b>Map Key</b>	<b>Number of Records</b>	<b>Direction</b>	<b>Distance (mi/ft)</b>	<b>Elev/Diff (ft)</b>	<b>Site</b>	<b>DB</b>
----------------	--------------------------	------------------	-------------------------	-----------------------	-------------	-----------

**Title Description Comments:**

Report of Findings, Consolidated Services 6.25.92

**Action Type:** Response Requested - Reports  
**Action Date:** 5/14/1992  
**Received Issue Date:** 5/14/1992  
**Action:** Soil and Water Investigation Report  
**Doc Link:** [https://geotracker.waterboards.ca.gov/view\\_documents\\_all?global\\_id=T0600100412&doc\\_id=5717913](https://geotracker.waterboards.ca.gov/view_documents_all?global_id=T0600100412&doc_id=5717913)

**Title Description Comments:**

Lab Soil reports, Chromalab, 5.14.92

**Action Type:** Other Regulatory Actions  
**Action Date:** 5/6/1992  
**Received Issue Date:** 5/6/1992  
**Action:** Technical Correspondence / Assistance / Other  
**Doc Link:** [https://geotracker.waterboards.ca.gov/view\\_documents?global\\_id=T0600100412&enforcement\\_id=6090349&temptable=ENFORCEMENT](https://geotracker.waterboards.ca.gov/view_documents?global_id=T0600100412&enforcement_id=6090349&temptable=ENFORCEMENT)

**Title Description Comments:**

Tank removal permits

**Action Type:** Cleanup Action  
**Action Date:** 12/15/1994  
**Received Issue Date:**  
**Action:** Excavation  
**Doc Link:**

**Title Description Comments:**

Invalid Method Data Reported : NT

**Action Type:** Leak Action  
**Action Date:** 6/9/1992  
**Received Issue Date:**  
**Action:** Leak Discovery  
**Doc Link:**

**Title Description Comments:**

**Action Type:** Leak Action  
**Action Date:** 6/9/1992  
**Received Issue Date:**  
**Action:** Leak Reported  
**Doc Link:**

**Title Description Comments:**

**Action Type:** Leak Action  
**Action Date:** 6/9/1992  
**Received Issue Date:**  
**Action:** Leak Stopped  
**Doc Link:**

**Title Description Comments:**

**LUST Sites from GeoTracker Search - Documents (as of Feb 24, 2020)**

**Document Type:** Site Documents  
**Document Date:** 6/12/2013  
**Type:** LETTER - NOTICE  
**Title:** NOTICE OF CASE TRANSFER  
**Title Link:** [https://geotracker.waterboards.ca.gov/view\\_documents?global\\_id=T0600100412&enforcement\\_id=6163910](https://geotracker.waterboards.ca.gov/view_documents?global_id=T0600100412&enforcement_id=6163910)

**Size :**  
**Submitted By:** (REGULATOR)  
**Submitted:**

**Document Type:** Site Documents  
**Size :** 2,577 KB

<b>Map Key</b>	<b>Number of Records</b>	<b>Direction</b>	<b>Distance (mi/ft)</b>	<b>Elev/Diff (ft)</b>	<b>Site</b>	<b>DB</b>
<b>Document Date:</b>	12/12/2007				<b>Submitted By:</b> (REGULATOR)	
<b>Type:</b>	OTHER				<b>Submitted:</b>	
<b>Title:</b>	SUBSURFACE INVESTIGATION REPORT, ATTACHMENTS					
<b>Title Link:</b>	<a href="https://geotracker.waterboards.ca.gov/site_documents/9724583268/ACC%20Report%5FAppdxs%2Epdf">https://geotracker.waterboards.ca.gov/site_documents/9724583268/ACC%20Report%5FAppdxs%2Epdf</a>					
<b>Document Type:</b>	Site Documents				<b>Size :</b>	
<b>Document Date:</b>	12/12/2007				<b>Submitted By:</b> MICHAEL HARRIS (REGULATOR)	
<b>Type:</b>	CLOSURE/NO FURTHER ACTION LETTER				<b>Submitted:</b>	
<b>Title:</b>	CASE CLOSURE SUMMARY/NFAR LETTERS TO RP AND REGIONAL BOARD					
<b>Title Link:</b>	<a href="https://geotracker.waterboards.ca.gov/view_documents?global_id=T0600100412&amp;enforcement_id=6176881">https://geotracker.waterboards.ca.gov/view_documents?global_id=T0600100412&amp;enforcement_id=6176881</a>					
<b>Document Type:</b>	Site Documents				<b>Size :</b> 1,072 KB	
<b>Document Date:</b>	12/12/2007				<b>Submitted By:</b> (REGULATOR)	
<b>Type:</b>	REPORT				<b>Submitted:</b>	
<b>Title:</b>	SUBSURFACE INVESTIGATION REPORT					
<b>Title Link:</b>	<a href="https://geotracker.waterboards.ca.gov/site_documents/9996494889/ACC%20Report%5Ftext%2Epdf">https://geotracker.waterboards.ca.gov/site_documents/9996494889/ACC%20Report%5Ftext%2Epdf</a>					
<b>Document Type:</b>	Site Documents				<b>Size :</b> 1,146 KB	
<b>Document Date:</b>	12/12/2007				<b>Submitted By:</b> (REGULATOR)	
<b>Type:</b>	REPORT				<b>Submitted:</b>	
<b>Title:</b>	UNDERGROUND STORAGE TANK REMOVAL					
<b>Title Link:</b>	<a href="https://geotracker.waterboards.ca.gov/site_documents/8040516495/UST%20Removal%20Report%5FMay%201992%2Epdf">https://geotracker.waterboards.ca.gov/site_documents/8040516495/UST%20Removal%20Report%5FMay%201992%2Epdf</a>					
<b>Document Type:</b>	Site Documents				<b>Size :</b>	
<b>Document Date:</b>	10/1/1995				<b>Submitted By:</b> MICHAEL HARRIS (REGULATOR)	
<b>Type:</b>	SITE ASSESSMENT REPORT				<b>Submitted:</b>	
<b>Title:</b>	PHASE II ENVIRONMENTAL SITE ASSESSMENT - REGULATOR RESPONSE					
<b>Title Link:</b>	<a href="https://geotracker.waterboards.ca.gov/view_documents?global_id=T0600100412&amp;document_id=5783770">https://geotracker.waterboards.ca.gov/view_documents?global_id=T0600100412&amp;document_id=5783770</a>					
<b>Document Type:</b>	Site Documents				<b>Size :</b>	
<b>Document Date:</b>	7/25/1995				<b>Submitted By:</b> MICHAEL HARRIS (REGULATOR)	
<b>Type:</b>	SITE ASSESSMENT REPORT				<b>Submitted:</b>	
<b>Title:</b>	PHASE II ENVIRONMENTAL SITE ASSESSMENT - REGULATOR RESPONSE					
<b>Title Link:</b>	<a href="https://geotracker.waterboards.ca.gov/view_documents?global_id=T0600100412&amp;document_id=5783768">https://geotracker.waterboards.ca.gov/view_documents?global_id=T0600100412&amp;document_id=5783768</a>					
<b>Document Type:</b>	Site Documents				<b>Size :</b>	
<b>Document Date:</b>	4/24/1995				<b>Submitted By:</b> MICHAEL HARRIS (REGULATOR)	
<b>Type:</b>	SOIL AND WATER INVESTIGATION WORKPLAN - ADDENDUM				<b>Submitted:</b>	
<b>Title:</b>	CORRECTED WORK PLAN FOR SUBSURFACE SITE INVESTIGATION - REGULATOR RESPONSE					
<b>Title Link:</b>	<a href="https://geotracker.waterboards.ca.gov/view_documents?global_id=T0600100412&amp;document_id=5783766">https://geotracker.waterboards.ca.gov/view_documents?global_id=T0600100412&amp;document_id=5783766</a>					
<b>Document Type:</b>	Site Documents				<b>Size :</b>	
<b>Document Date:</b>	3/16/1995				<b>Submitted By:</b> MICHAEL HARRIS (REGULATOR)	
<b>Type:</b>	NOTICE OF VIOLATION				<b>Submitted:</b>	
<b>Title:</b>	THIRD NOTICE OF VIOLATION					
<b>Title Link:</b>	<a href="https://geotracker.waterboards.ca.gov/view_documents?global_id=T0600100412&amp;enforcement_id=6176877">https://geotracker.waterboards.ca.gov/view_documents?global_id=T0600100412&amp;enforcement_id=6176877</a>					
<b>Document Type:</b>	Site Documents				<b>Size :</b>	
<b>Document Date:</b>	3/8/1995				<b>Submitted By:</b> MICHAEL HARRIS (REGULATOR)	
<b>Type:</b>	OTHER WORKPLAN				<b>Submitted:</b>	
<b>Title:</b>	CLOSURE OF EXCAVATION THAT FORMERLY CONTAINED 550-GALLON GASOLINE TANK - REGULATOR RESPONSE					
<b>Title Link:</b>	<a href="https://geotracker.waterboards.ca.gov/view_documents?global_id=T0600100412&amp;document_id=5783767">https://geotracker.waterboards.ca.gov/view_documents?global_id=T0600100412&amp;document_id=5783767</a>					
<b>Document Type:</b>	Site Documents				<b>Size :</b>	
<b>Document Date:</b>	11/2/1994				<b>Submitted By:</b> MICHAEL HARRIS (REGULATOR)	
<b>Type:</b>	SOIL AND WATER INVESTIGATION WORKPLAN				<b>Submitted:</b>	
<b>Title:</b>	WORKPLAN FOR SOIL SAMPLING AT LOCATION OF FORMER 550-GALLON UNDERGROUND GASOLINE STORAGE TANK - REGULATOR RESPONSE					
<b>Title Link:</b>	<a href="https://geotracker.waterboards.ca.gov/view_documents?global_id=T0600100412&amp;document_id=5783764">https://geotracker.waterboards.ca.gov/view_documents?global_id=T0600100412&amp;document_id=5783764</a>					
<b>Document Type:</b>	Site Documents				<b>Size :</b>	
<b>Document Date:</b>	10/18/1994				<b>Submitted By:</b> MICHAEL HARRIS (REGULATOR)	
<b>Type:</b>	NOTICE OF VIOLATION				<b>Submitted:</b>	
<b>Title:</b>	SECOND NOTICE OF VIOLATION					
<b>Title Link:</b>	<a href="https://geotracker.waterboards.ca.gov/view_documents?global_id=T0600100412&amp;enforcement_id=6176865">https://geotracker.waterboards.ca.gov/view_documents?global_id=T0600100412&amp;enforcement_id=6176865</a>					



Map Key	Number of Records	Direction	Distance (mi/ft)	Elev/Diff (ft)	Site	DB
<b>Document Type:</b>	Site Documents				<b>Size :</b>	
<b>Document Date:</b>	6/25/1992				<b>Submitted By:</b>	MICHAEL WRIGLEY (REGULATOR)
<b>Type:</b>	SOIL AND WATER INVESTIGATION REPORT				<b>Submitted:</b>	
<b>Title:</b>	REPORT OF FINDINGS, CONSOLIDATED SERVICES 6.25.92 - REGULATOR RESPONSE					
<b>Title Link:</b>	https://geotracker.waterboards.ca.gov/view_documents?global_id=T0600100412&document_id=5717914					
<b>Document Type:</b>	Site Documents				<b>Size :</b>	
<b>Document Date:</b>	5/14/1992				<b>Submitted By:</b>	MICHAEL WRIGLEY (REGULATOR)
<b>Type:</b>	SOIL AND WATER INVESTIGATION REPORT				<b>Submitted:</b>	
<b>Title:</b>	LAB SOIL REPORTS, CHROMALAB, 5.14.92 - REGULATOR RESPONSE					
<b>Title Link:</b>	https://geotracker.waterboards.ca.gov/view_documents?global_id=T0600100412&document_id=5717913					
<b>Document Type:</b>	Site Documents				<b>Size :</b>	
<b>Document Date:</b>	5/6/1992				<b>Submitted By:</b>	MICHAEL WRIGLEY (REGULATOR)
<b>Type:</b>	TECHNICAL CORRESPONDENCE / ASSISTANCE / OTHER				<b>Submitted:</b>	
<b>Title:</b>	TANK REMOVAL PERMITS					
<b>Title Link:</b>	https://geotracker.waterboards.ca.gov/view_documents?global_id=T0600100412&enforcement_id=6090349					

[109](#) 1 of 1 **ENE** **0.28 / 1,477.27** **57.56 / 26** **BABITT'S TUNE-UP & BRAKE SERVICE** **2527 SAN PABLO AVE** **BERKELEY CA 94702** **DELISTED HAZ**

**Siteid:** 10526  
**Latitude:** 37.860542  
**Longitude:** -122.288994  
**Original Source:** CHAZ  
**Record Date:** 30-MAY-2017

[110](#) 1 of 2 **E** **0.28 / 1,491.08** **52.50 / 21** **BERKELEY HYDRAULIC SERVICE** **2734 SAN PABLO AVE** **BERKELEY CA 94704** **LUST**

**Global ID:** T0600100182 **County:** ALAMEDA  
**Status:** COMPLETED - CASE CLOSED **Latitude:** 37.856628  
**Status Date:** 6/25/1999 **Longitude:** -122.288536  
**Case Type:** LUST CLEANUP SITE  
**Date Source:** LUST Cleanup Sites from GeoTracker Search; LUST Cleanup Sites from GeoTracker Cleanup Sites Data Download

**LUST Cleanup Sites from GeoTracker Cleanup Sites Data Download - Facilities Detail**

**RB Case No:** 01-0195 **Potential COC:** Gasoline  
**Local Case No:** 01-0195 **How Discovered:** Tank Closure  
**Begin Date:** 4/26/1988 **Stop Method:**  
**Lead Agency:** SAN FRANCISCO BAY RWQCB (REGION 2) **Stop Description:**  
**Local Agency:** BERKELEY, CITY OF **Case Worker:** UUU  
**CUF Case:** NO **File Location:**  
**Potential Media of Concern:** Other Groundwater (uses other than drinking water)  
**How Discovered Description:**  
**Calwater Watershed Name:** Bay Bridges - Berkeley (203.30)  
**DWR GW Subbasin Name:** Santa Clara Valley - East Bay Plain (2-009.04)  
**Disadvantaged Community:**  
**Site History:**

**Regulatory Activity**

**Action Type:** RESPONSE  
**Date :** 7/16/2019

Map Key	Number of Records	Direction	Distance (mi/ft)	Elev/Diff (ft)	Site	DB
<b>Action:</b>		Correspondence				
<b>Action Type:</b>		ENFORCEMENT				
<b>Date :</b>		7/16/2019				
<b>Action:</b>		Email Correspondence				
<b>Action Type:</b>		ENFORCEMENT				
<b>Date :</b>		6/25/1999				
<b>Action:</b>		Closure/No Further Action Letter				
<b>Action Type:</b>		RESPONSE				
<b>Date :</b>		10/19/1988				
<b>Action:</b>		Other Report / Document				
<b>Action Type:</b>		RESPONSE				
<b>Date :</b>		5/6/1988				
<b>Action:</b>		Other Report / Document				
<b>Action Type:</b>		RESPONSE				
<b>Date :</b>		5/2/1988				
<b>Action:</b>		Correspondence				
<b>Action Type:</b>		Other				
<b>Date :</b>		4/26/1988				
<b>Action:</b>		Leak Reported				
<b>Action Type:</b>		RESPONSE				
<b>Date :</b>		4/26/1988				
<b>Action:</b>		Other Report / Document				
<b>Action Type:</b>		Other				
<b>Date :</b>		4/26/1988				
<b>Action:</b>		Leak Discovery				
<b>Action Type:</b>		Other				
<b>Date :</b>		4/26/1988				
<b>Action:</b>		Leak Stopped				

**Regulatory Contacts**

<b>Contact Type:</b>	Local Agency Caseworker	<b>Address:</b>	2118 MILVIA STREET 3RD FLOOR
<b>Contact Name:</b>	GEOFFERY FIEDLER	<b>Email:</b>	gfiedler@ci.berkeley.ca.us
<b>City:</b>	BERKELEY	<b>Phone No:</b>	
<b>Organization Name:</b>	BERKELEY, CITY OF		
<b>Contact Type:</b>	Regional Board Caseworker	<b>Address:</b>	1515 CLAY ST SUITE 1400
<b>Contact Name:</b>	Regional Water Board	<b>Email:</b>	
<b>City:</b>	OAKLAND	<b>Phone No:</b>	
<b>Organization Name:</b>	SAN FRANCISCO BAY RWQCB (REGION 2)		

**Status History**

<b>Status:</b>	Completed - Case Closed
<b>Status Date:</b>	6/25/1999
<b>Status:</b>	Open - Site Assessment
<b>Status Date:</b>	7/29/1988
<b>Status:</b>	Open - Case Begin Date
<b>Status Date:</b>	4/26/1988

**LUST Sites from GeoTracker Search - Regulatory Profile (as of Feb 24, 2020)**

<b>Site Facility Name:</b>	BERKELEY HYDRAULIC SERVICE	<b>Potential COC:</b>	GASOLINE
<b>Site Facility Type:</b>	LUST CLEANUP SITE	<b>Facility Type:</b>	

Map Key	Number of Records	Direction	Distance (mi/ft)	Elev/Diff (ft)	Site	DB
---------	-------------------	-----------	------------------	----------------	------	----

**Cleanup Status:** COMPLETED - CASE CLOSED  
**Project Status:**  
**WDR Place Type:**  
**WDR File:**  
**WDR Order:**  
**CUF Priority Assig:**  
**CUF Amount Paid:**  
**File Location:**  
**Designated Beneficial Use:** MUN, AGR, IND, PROC  
**Project Oversight Agencies:**  
**Report Link:** [https://geotracker.waterboards.ca.gov/profile\\_report?global\\_id=T0600100182](https://geotracker.waterboards.ca.gov/profile_report?global_id=T0600100182)  
**Cleanup Status Detail:** COMPLETED - CASE CLOSED AS OF 6/25/1999  
**Cleanup History Link:** [https://geotracker.waterboards.ca.gov/profile\\_report\\_include?global\\_id=T0600100182&tabname=regulatoryhistory](https://geotracker.waterboards.ca.gov/profile_report_include?global_id=T0600100182&tabname=regulatoryhistory)  
**Potential Media of Concern:** OTHER GROUNDWATER (USES OTHER THAN DRINKING WATER)  
**User Defined Beneficial Use:**  
**DWR GW Sub Basin:** Santa Clara Valley - East Bay Plain (2-009.04)  
**Calwater Watershed Name:** Bay Bridges - Berkeley (203.30)  
**Post Closure Site Management:**  
**Future Land Use:**  
**Cleanup Oversight Agencies:** SAN FRANCISCO BAY RWQCB (REGION 2) (LEAD) - CASE #: 01-0195  
CASEWORKER: Regional Water Board  
BERKELEY, CITY OF - CASE #: 01-0195  
CASEWORKER: GEOFFERY FIEDLER  
  
**Gndwater Monitoring Freque:**  
**Designated Beneficial Use Desc:** Municipal and Domestic Supply, Agricultural Supply, Industrial Service Supply, Industrial Process Supply  
**Site History:**

No site history available

**LUST Sites from GeoTracker Search - Cleanup Status History (as of Feb 24, 2020)**

**Status:** Completed - Case Closed  
**Date :** 6/25/1999  
  
**Status:** Open - Site Assessment  
**Date :** 7/29/1988  
  
**Status:** Open - Case Begin Date  
**Date :** 4/26/1988

**LUST Sites from GeoTracker Search - Regulatory Activities (as of Feb 24, 2020)**

**Action Type:** Response Requested - Other  
**Action Date:** 7/16/2019  
**Received Issue Date:** 7/16/2019  
**Action:** Correspondence  
**Doc Link:** [https://geotracker.waterboards.ca.gov/view\\_documents\\_all?global\\_id=T0600100182&doc\\_id=5999080](https://geotracker.waterboards.ca.gov/view_documents_all?global_id=T0600100182&doc_id=5999080)  
**Title Description Comments:**

Potential for Site-Contamination Related Environmental Impacts

**Action Type:** Other Regulatory Actions  
**Action Date:** 7/16/2019  
**Received Issue Date:** 7/16/2019  
**Action:** Email Correspondence  
**Doc Link:** [https://geotracker.waterboards.ca.gov/view\\_documents?global\\_id=T0600100182&enforcement\\_id=6408869&temptable=ENFORCEMENT](https://geotracker.waterboards.ca.gov/view_documents?global_id=T0600100182&enforcement_id=6408869&temptable=ENFORCEMENT)  
**Title Description Comments:**

01-0195 Case Reopen

**Action Type:** Other Regulatory Actions  
**Action Date:** 6/25/1999

<b>Map Key</b>	<b>Number of Records</b>	<b>Direction</b>	<b>Distance (mi/ft)</b>	<b>Elev/Diff (ft)</b>	<b>Site</b>	<b>DB</b>
<hr/>						
<b>Received Issue Date:</b>		6/25/1999				
<b>Action:</b>		Closure/No Further Action Letter				
<b>Doc Link:</b>		https://geotracker.waterboards.ca.gov/view_documents?global_id=T0600100182&enforcement_id=6297908&temptable=ENFORCEMENT				
<b>Title Description Comments:</b>						
3-18-2010 161547 13620 CLOSURE LETTER-SUMMARY 010195						
<b>Action Type:</b>		Other Regulatory Actions				
<b>Action Date:</b>		6/25/1999				
<b>Received Issue Date:</b>		6/25/1999				
<b>Action:</b>		Closure/No Further Action Letter				
<b>Doc Link:</b>		https://geotracker.waterboards.ca.gov/view_documents?global_id=T0600100182&enforcement_id=6058311&temptable=ENFORCEMENT				
<b>Title Description Comments:</b>						
Case Closure Letter						
<b>Action Type:</b>		Other Regulatory Actions				
<b>Action Date:</b>		6/25/1999				
<b>Received Issue Date:</b>		6/25/1999				
<b>Action:</b>		Closure/No Further Action Letter				
<b>Doc Link:</b>		https://geotracker.waterboards.ca.gov/view_documents?global_id=T0600100182&enforcement_id=6297909&temptable=ENFORCEMENT				
<b>Title Description Comments:</b>						
3-18-2010 162999 15257 CLOSURE SUMMARY LTR 010195						
<b>Action Type:</b>		Response Requested - Other				
<b>Action Date:</b>		10/19/1988				
<b>Received Issue Date:</b>		10/19/1988				
<b>Action:</b>		Other Report / Document				
<b>Doc Link:</b>		https://geotracker.waterboards.ca.gov/view_documents_all?global_id=T0600100182&doc_id=5900087				
<b>Title Description Comments:</b>						
3-18-2010 163000 15261 MONITORING WELL INSTALLATION REPORT 010195						
<b>Action Type:</b>		Response Requested - Other				
<b>Action Date:</b>		5/6/1988				
<b>Received Issue Date:</b>		5/6/1988				
<b>Action:</b>		Other Report / Document				
<b>Doc Link:</b>		https://geotracker.waterboards.ca.gov/view_documents_all?global_id=T0600100182&doc_id=5900090				
<b>Title Description Comments:</b>						
3-18-2010 162997 15259 CONTAMINATION SITE REPORT 010195						
<b>Action Type:</b>		Response Requested - Other				
<b>Action Date:</b>		5/2/1988				
<b>Received Issue Date:</b>		5/2/1988				
<b>Action:</b>		Correspondence				
<b>Doc Link:</b>		https://geotracker.waterboards.ca.gov/view_documents_all?global_id=T0600100182&doc_id=5900088				
<b>Title Description Comments:</b>						
3-18-2010 163001 15260 LTR RE SOIL SAMPLE ANALYSIS 010195						
<b>Action Type:</b>		Response Requested - Other				
<b>Action Date:</b>		4/26/1988				
<b>Received Issue Date:</b>		4/26/1988				
<b>Action:</b>		Other Report / Document				
<b>Doc Link:</b>		https://geotracker.waterboards.ca.gov/view_documents_all?global_id=T0600100182&doc_id=5900085				
<b>Title Description Comments:</b>						
3-18-2010 162998 15258 CONTAMINATION SITE REPORT 010195						

Map Key	Number of Records	Direction	Distance (mi/ft)	Elev/Diff (ft)	Site	DB
<b>Action Type:</b>		Leak Action				
<b>Action Date:</b>		4/26/1988				
<b>Received Issue Date:</b>						
<b>Action:</b>		Leak Discovery				
<b>Doc Link:</b>						
<b>Title Description Comments:</b>						
<b>Action Type:</b>		Leak Action				
<b>Action Date:</b>		4/26/1988				
<b>Received Issue Date:</b>						
<b>Action:</b>		Leak Stopped				
<b>Doc Link:</b>						
<b>Title Description Comments:</b>						
<b>Action Type:</b>		Leak Action				
<b>Action Date:</b>		4/26/1988				
<b>Received Issue Date:</b>						
<b>Action:</b>		Leak Reported				
<b>Doc Link:</b>						
<b>Title Description Comments:</b>						

**LUST Sites from GeoTracker Search - Documents (as of Feb 24, 2020)**

<b>Document Type:</b>	Site Documents	<b>Size :</b>	
<b>Document Date:</b>	7/16/2019	<b>Submitted By:</b>	LAURENT MEILLIER (REGULATOR)
<b>Type:</b>	EMAIL CORRESPONDENCE	<b>Submitted:</b>	
<b>Title:</b>	01-0195 CASE REOPEN		
<b>Title Link:</b>	<a href="https://geotracker.waterboards.ca.gov/view_documents?global_id=T0600100182&amp;enforcement_id=6408869">https://geotracker.waterboards.ca.gov/view_documents?global_id=T0600100182&amp;enforcement_id=6408869</a>		
<b>Document Type:</b>	Site Documents	<b>Size :</b>	
<b>Document Date:</b>	7/16/2019	<b>Submitted By:</b>	LAURENT MEILLIER (REGULATOR)
<b>Type:</b>	CORRESPONDENCE	<b>Submitted:</b>	
<b>Title:</b>	POTENTIAL FOR SITE-CONTAMINATION RELATED ENVIRONMENTAL IMPACTS		
<b>Title Link:</b>	<a href="https://geotracker.waterboards.ca.gov/view_documents?global_id=T0600100182&amp;document_id=5999080">https://geotracker.waterboards.ca.gov/view_documents?global_id=T0600100182&amp;document_id=5999080</a>		
<b>Document Type:</b>	Site Documents	<b>Size :</b>	
<b>Document Date:</b>	6/25/1999	<b>Submitted By:</b>	MICHELE HARDEN (REGULATOR)
<b>Type:</b>	CLOSURE/NO FURTHER ACTION LETTER	<b>Submitted:</b>	
<b>Title:</b>	3-18-2010 161547 13620 CLOSURE LETTER-SUMMARY 010195		
<b>Title Link:</b>	<a href="https://geotracker.waterboards.ca.gov/view_documents?global_id=T0600100182&amp;enforcement_id=6297908">https://geotracker.waterboards.ca.gov/view_documents?global_id=T0600100182&amp;enforcement_id=6297908</a>		
<b>Document Type:</b>	Site Documents	<b>Size :</b>	
<b>Document Date:</b>	6/25/1999	<b>Submitted By:</b>	MICHELE HARDEN (REGULATOR)
<b>Type:</b>	CLOSURE/NO FURTHER ACTION LETTER	<b>Submitted:</b>	
<b>Title:</b>	3-18-2010 162999 15257 CLOSURE SUMMARY LTR 010195		
<b>Title Link:</b>	<a href="https://geotracker.waterboards.ca.gov/view_documents?global_id=T0600100182&amp;enforcement_id=6297909">https://geotracker.waterboards.ca.gov/view_documents?global_id=T0600100182&amp;enforcement_id=6297909</a>		
<b>Document Type:</b>	Site Documents	<b>Size :</b>	
<b>Document Date:</b>	6/25/1999	<b>Submitted By:</b>	(REGULATOR)
<b>Type:</b>	CLOSURE/NO FURTHER ACTION LETTER	<b>Submitted:</b>	
<b>Title:</b>	CASE CLOSURE LETTER		
<b>Title Link:</b>	<a href="https://geotracker.waterboards.ca.gov/view_documents?global_id=T0600100182&amp;enforcement_id=6058311">https://geotracker.waterboards.ca.gov/view_documents?global_id=T0600100182&amp;enforcement_id=6058311</a>		
<b>Document Type:</b>	Site Documents	<b>Size :</b>	
<b>Document Date:</b>	10/19/1988	<b>Submitted By:</b>	MICHELE HARDEN (REGULATOR)
<b>Type:</b>	OTHER REPORT / DOCUMENT	<b>Submitted:</b>	
<b>Title:</b>	3-18-2010 163000 15261 MONITORING WELL INSTALLATION REPORT 010195		
<b>Title Link:</b>	<a href="https://geotracker.waterboards.ca.gov/view_documents?global_id=T0600100182&amp;document_id=5900087">https://geotracker.waterboards.ca.gov/view_documents?global_id=T0600100182&amp;document_id=5900087</a>		
<b>Document Type:</b>	Site Documents	<b>Size :</b>	
<b>Document Date:</b>	5/6/1988	<b>Submitted By:</b>	MICHELE HARDEN (REGULATOR)
<b>Type:</b>	OTHER REPORT / DOCUMENT	<b>Submitted:</b>	
<b>Title:</b>	3-18-2010 162997 15259 CONTAMINATION SITE REPORT 010195		
<b>Title Link:</b>	<a href="https://geotracker.waterboards.ca.gov/view_documents?global_id=T0600100182&amp;document_id=5900090">https://geotracker.waterboards.ca.gov/view_documents?global_id=T0600100182&amp;document_id=5900090</a>		

Map Key	Number of Records	Direction	Distance (mi/ft)	Elev/Diff (ft)	Site	DB
<b>Document Type:</b>	Site Documents				<b>Size :</b>	
<b>Document Date:</b>	5/2/1988				<b>Submitted By:</b>	MICHELE HARDEN (REGULATOR)
<b>Type:</b>	CORRESPONDENCE				<b>Submitted:</b>	
<b>Title:</b>	3-18-2010 163001 15260 LTR RE SOIL SAMPLE ANALYSIS 010195					
<b>Title Link:</b>	https://geotracker.waterboards.ca.gov/view_documents?global_id=T0600100182&document_id=5900088					
<b>Document Type:</b>	Site Documents				<b>Size :</b>	
<b>Document Date:</b>	4/26/1988				<b>Submitted By:</b>	MICHELE HARDEN (REGULATOR)
<b>Type:</b>	OTHER REPORT / DOCUMENT				<b>Submitted:</b>	
<b>Title:</b>	3-18-2010 162998 15258 CONTAMINATION SITE REPORT 010195					
<b>Title Link:</b>	https://geotracker.waterboards.ca.gov/view_documents?global_id=T0600100182&document_id=5900085					

[110](#)    2 of 2    **E**    **0.28 / 1,491.08**    **52.50 / 21**    **HYDRAULIC SERVICES, INC.**  
**2734 SAN PABLO AVE**  
**BERKELEY CA 94702**    **DELISTED HAZ**

**Siteid:** 394965  
**Latitude:** 37.856630  
**Longitude:** -122.288540  
**Original Source:** CHAZ  
**Record Date:** 30-MAY-2017

[111](#)    1 of 2    **ESE**    **0.29 / 1,509.20**    **44.78 / 13**    **EMERALD PACKAGING**  
**2821 10TH ST**  
**BERKELEY CA 94710**    **CLEANUP SITES**

**Global ID:** T0600191538    **Site Facility Type:** CLEANUP PROGRAM SITE  
**Status:** COMPLETED - CASE CLOSED    **County:** ALAMEDA  
**Status Date:** 1/1/2000    **Latitude:** 37.855262  
**Longitude:** -122.288578  
**Data Source:** Cleanup Program Sites from GeoTracker Search; Cleanup Sites from GeoTracker Cleanup Sites Data Download

**Cleanup Sites from GeoTracker Cleanup Sites Data Download - Facilities Detail**

**RB Case No:** 01S0401    **CUF Case:** NO  
**Local Case No:**    **Case Worker:** UUU  
**Begin Date:** 1/1/1985    **File Location:**  
**Stop Method:**  
**Lead Agency:** SAN FRANCISCO BAY RWQCB (REGION 2)  
**Local Agency:** BERKELEY, CITY OF  
**Potential COC:** Acetone  
**Potential Media of Concern:** Other Groundwater (uses other than drinking water)  
**How Discovered:** Tank Closure  
**How Discovered Description:**  
**Stop Description:**  
**Calwater Watershed Name:** Bay Bridges - Berkeley (203.30)  
**DWR GW Subbasin Name:** Santa Clara Valley - East Bay Plain (2-009.04)  
**Disadvantaged Community:**  
**Site History:**

**Cleanup Sites from GeoTracker Cleanup Sites Data Download - Regulatory Acitivity**

**Action Type:** Other  
**Date :** 1985-01-01 00:00:00  
**Action:** Leak Reported

**Cleanup Sites from GeoTracker Cleanup Sites Data Download - Status History**

**Status:** Completed - Case Closed  
**Status Date:** 2000-01-01 00:00:00  
**Status:** Open - Remediation

Map Key	Number of Records	Direction	Distance (mi/ft)	Elev/Diff (ft)	Site	DB
---------	-------------------	-----------	------------------	----------------	------	----

**Status Date:** 1993-09-20 00:00:00  
**Status:** Open - Case Begin Date  
**Status Date:** 1985-01-01 00:00:00

**Cleanup Sites from GeoTracker Cleanup Sites Data Download - Regulatory Contacts**

**Contact Type:** Regional Board Caseworker  
**Contact Name:** Regional Water Board  
**Phone No:**  
**Organization Name:** SAN FRANCISCO BAY RWQCB (REGION 2)  
**Email:**

**Address:** 1515 CLAY ST SUITE 1400  
**City:** OAKLAND

**Contact Type:** Local Agency Caseworker  
**Contact Name:** GEOFFERY FIEDLER  
**Phone No:**  
**Organization Name:** BERKELEY, CITY OF  
**Email:** gfiedler@ci.berkeley.ca.us

**Address:** 2118 MILVIA STREET 3RD FLOOR  
**City:** BERKELEY

**Cleanup Program Sites from GeoTracker Search - Regulatory Profile (as of Feb 24, 2020)**

**Project Status:**  
**CUF Claim:**  
**CUF Priority Assign:**  
**CUF Amount Paid:**  
**Facility Type:**  
**User Defined Beneficial Use:**  
**Designated Beneficial Use:** MUN, AGR, IND, PROC  
**Designated Beneficial Use Desc:** Municipal and Domestic Supply, Agricultural Supply, Industrial Service Supply, Industrial Process Supply  
**Project Oversight Agencies:**  
**Report Link:** [https://geotracker.waterboards.ca.gov/profile\\_report?global\\_id=T0600191538](https://geotracker.waterboards.ca.gov/profile_report?global_id=T0600191538)  
**Cleanup Status Detail:** COMPLETED - CASE CLOSED AS OF 1/1/2000  
**Cleanup History Link:** [https://geotracker.waterboards.ca.gov/profile\\_report\\_include?global\\_id=T0600191538&tabname=regulatoryhistory](https://geotracker.waterboards.ca.gov/profile_report_include?global_id=T0600191538&tabname=regulatoryhistory)  
**Potential COC:** ACETONE  
**Potential Media of Concern:** OTHER GROUNDWATER (USES OTHER THAN DRINKING WATER)  
**GW Monitoring Freq:**  
**DWR GW Sub Basin:** Santa Clara Valley - East Bay Plain (2-009.04)  
**Calwater Watershed Name:** Bay Bridges - Berkeley (203.30)  
**Post Closure Site Management:**  
**Future Land Use:**  
**Cleanup Oversight Agencies:** SAN FRANCISCO BAY RWQCB (REGION 2) (LEAD) - CASE #: 01S0401  
CASEWORKER: Regional Water Board  
BERKELEY, CITY OF  
CASEWORKER: GEOFFERY FIEDLER

**Site History:**

No site history available

**Sites from GeoTracker Search - Regulatory Activities (as of Feb 24, 2020)**

**Action Type:** Leak Action  
**Action Date:** 1/1/1985  
**Received Issue Date:**  
**Action:** Leak Reported  
**Doc Link:**  
**Title Description Comments:**

**Sites from GeoTracker Search - Cleanup Status History (as of Feb 24, 2020)**

**Status:** Completed - Case Closed  
**Date :** 1/1/2000  
**Status:** Open - Remediation

Map Key	Number of Records	Direction	Distance (mi/ft)	Elev/Diff (ft)	Site	DB
---------	-------------------	-----------	------------------	----------------	------	----

Date : 9/20/1993  
 Status: Open - Case Begin Date  
 Date : 1/1/1985

**Sites from GeoTracker Search - Related Cases (as of Feb 24, 2020)**

Identifier: T0600100510 Address: 2821 10TH ST  
 Status: COMPLETED - CASE CLOSED City: BERKELEY  
 Association: Related Global ID  
 Description:  
 Project Name: EMERALD PACKAGING  
 Project Link: https://geotracker.waterboards.ca.gov/profile\_report?global\_id=T0600100510

<a href="#">111</a>	2 of 2	ESE	0.29 / 1,509.20	44.78 / 13	EMERALD PACKAGING 2821 10TH ST BERKELEY CA 94710	LUST
---------------------	--------	-----	--------------------	---------------	--	------

Global ID: T0600100510 County: ALAMEDA  
 Status: COMPLETED - CASE CLOSED Latitude: 37.855535  
 Status Date: 3/6/2017 Longitude: -122.28806  
 Case Type: LUST CLEANUP SITE  
 Date Source: LUST Cleanup Sites from GeoTracker Search; LUST Cleanup Sites from GeoTracker Cleanup Sites Data Download

**LUST Cleanup Sites from GeoTracker Cleanup Sites Data Download - Facilities Detail**

RB Case No: 01-0557 Potential COC: Acetone, Other Solvent or Non-Petroleum Hydrocarbon  
 Local Case No: 01-0557 How Discovered: Tank Closure  
 Begin Date: 4/18/1990 Stop Method: Close and Remove Tank  
 Lead Agency: SAN FRANCISCO BAY RWQCB (REGION 2) Stop Description: Close UST  
 Local Agency: BERKELEY, CITY OF Case Worker: UUU  
 CUF Case: NO File Location: Local Agency  
 Potential Media of Concern: Other Groundwater (uses other than drinking water), Soil  
 How Discovered Description: Tank Closure/removal  
 Calwater Watershed Name: Bay Bridges - Berkeley (203.30)  
 DWR GW Subbasin Name: Santa Clara Valley - East Bay Plain (2-009.04)  
 Disadvantaged Community:  
 Site History:

6,000-gal underground single walled tank was removed in October 1990. The UST consisted of two compartments: one contained ethyl alcohol, the other propanol. Soil samples contained small amounts of DCA and TCA; no petroleum hydrocarbons detected. A groundwater sample collected from the excavation contained up to 19 ug/l of TCE, 5,000 ug/l of TCA, and other VOCs. The groundwater was pumped out prior to backfilling the excavation. A soil and GW investigation conducted in June 1992 included installation of 3 monitoring wells. Only one soil sample contained 160,000 ug/l acetone. The source of the acetone was unknown. GW samples from the MWs revealed chlorinated solvent contamination and some TPH contamination in all wells. Two additional MWs installed in 1993 (one off-site); four soil borings advanced as well. TCE was reported in the grab water sample from B-4 up to 2,800 ug/l. The review of the environmental data for the neighboring properties may suggest that there are other additional off-site sources of the VOCs not associated w/the former Emerald Packaging onsite operations. Site Closure Summary dated July 17, 1999 approved by the Berkeley TMD and NFA letter from the Water Board dated October 19, 2000.

**Regulatory Activity**

Action Type: ENFORCEMENT  
 Date : 6/12/2013  
 Action: Referral to Regional Board

Action Type: RESPONSE  
 Date : 4/2/2010  
 Action: Other Report / Document

Action Type: ENFORCEMENT  
 Date : 10/16/2008  
 Action: Staff Letter



<i>Map Key</i>	<i>Number of Records</i>	<i>Direction</i>	<i>Distance (mi/ft)</i>	<i>Elev/Diff (ft)</i>	<i>Site</i>	<i>DB</i>
<b>Action Type:</b>		ENFORCEMENT				
<b>Date :</b>		10/19/2000				
<b>Action:</b>		Closure/No Further Action Letter				
<b>Action Type:</b>		RESPONSE				
<b>Date :</b>		8/17/1999				
<b>Action:</b>		Other Report / Document				
<b>Action Type:</b>		RESPONSE				
<b>Date :</b>		11/7/1996				
<b>Action:</b>		Monitoring Report - Semi-Annually				
<b>Action Type:</b>		RESPONSE				
<b>Date :</b>		7/28/1994				
<b>Action:</b>		Monitoring Report - Quarterly				
<b>Action Type:</b>		RESPONSE				
<b>Date :</b>		2/24/1993				
<b>Action:</b>		Monitoring Report - Quarterly				
<b>Action Type:</b>		RESPONSE				
<b>Date :</b>		2/22/1993				
<b>Action:</b>		Correspondence				
<b>Action Type:</b>		RESPONSE				
<b>Date :</b>		11/10/1990				
<b>Action:</b>		Tank Removal Report / UST Sampling Report				
<b>Action Type:</b>		Other				
<b>Date :</b>		4/18/1990				
<b>Action:</b>		Leak Stopped				
<b>Action Type:</b>		Other				
<b>Date :</b>		4/18/1990				
<b>Action:</b>		Leak Reported				
<b>Action Type:</b>		RESPONSE				
<b>Date :</b>		4/18/1990				
<b>Action:</b>		Correspondence				
<b>Action Type:</b>		Other				
<b>Date :</b>		4/18/1990				
<b>Action:</b>		Leak Discovery				

**Regulatory Contacts**

<b>Contact Type:</b>	Local Agency Caseworker	<b>Address:</b>	2118 MILVIA STREET 3RD FLOOR
<b>Contact Name:</b>	GEOFFERY FIEDLER	<b>Email:</b>	gfiedler@ci.berkeley.ca.us
<b>City:</b>	BERKELEY	<b>Phone No:</b>	
<b>Organization Name:</b>	BERKELEY, CITY OF		
<b>Contact Type:</b>	Regional Board Caseworker	<b>Address:</b>	1515 CLAY ST SUITE 1400
<b>Contact Name:</b>	Regional Water Board	<b>Email:</b>	
<b>City:</b>	OAKLAND	<b>Phone No:</b>	
<b>Organization Name:</b>	SAN FRANCISCO BAY RWQCB (REGION 2)		

**Status History**

<b>Status:</b>	Completed - Case Closed
<b>Status Date:</b>	3/6/2017
<b>Status:</b>	Open - Site Assessment
<b>Status Date:</b>	3/6/1991
<b>Status:</b>	Open - Case Begin Date
<b>Status Date:</b>	4/18/1990

Map Key	Number of Records	Direction	Distance (mi/ft)	Elev/Diff (ft)	Site	DB
---------	-------------------	-----------	------------------	----------------	------	----

**LUST Sites from GeoTracker Search - Regulatory Profile (as of Feb 24, 2020)**

<b>Site Facility Name:</b>	EMERALD PACKAGING	<b>Potential COC:</b>	ACETONE, OTHER SOLVENT OR NON-PETROLEUM HYDROCARBON
<b>Site Facility Type:</b>	LUST CLEANUP SITE	<b>Facility Type:</b>	
<b>Cleanup Status:</b>	COMPLETED - CASE CLOSED	<b>Composting Method:</b>	
<b>Project Status:</b>		<b>Address:</b>	2821 10TH ST
<b>WDR Place Type:</b>		<b>City:</b>	BERKELEY
<b>WDR File:</b>		<b>Zip:</b>	94710
<b>WDR Order:</b>		<b>County:</b>	ALAMEDA
<b>CUF Priority Assig:</b>		<b>CUF Claim:</b>	
<b>CUF Amount Paid:</b>			
<b>File Location:</b>	LOCAL AGENCY		
<b>Designated Beneficial Use:</b>	MUN, AGR, IND, PROC		
<b>Project Oversight Agencies:</b>			
<b>Report Link:</b>	<a href="https://geotracker.waterboards.ca.gov/profile_report?global_id=T0600100510">https://geotracker.waterboards.ca.gov/profile_report?global_id=T0600100510</a>		
<b>Cleanup Status Detail:</b>	COMPLETED - CASE CLOSED AS OF 3/6/2017		
<b>Cleanup History Link:</b>	<a href="https://geotracker.waterboards.ca.gov/profile_report_include?global_id=T0600100510&amp;tabname=regulatoryhistory">https://geotracker.waterboards.ca.gov/profile_report_include?global_id=T0600100510&amp;tabname=regulatoryhistory</a>		
<b>Potential Media of Concern:</b>	OTHER GROUNDWATER (USES OTHER THAN DRINKING WATER), SOIL		
<b>User Defined Beneficial Use:</b>			
<b>DWR GW Sub Basin:</b>	Santa Clara Valley - East Bay Plain (2-009.04)		
<b>Calwater Watershed Name:</b>	Bay Bridges - Berkeley (203.30)		
<b>Post Closure Site Management:</b>			
<b>Future Land Use:</b>			
<b>Cleanup Oversight Agencies:</b>	SAN FRANCISCO BAY RWQCB (REGION 2) (LEAD) - CASE #: 01-0557 CASEWORKER: Regional Water Board BERKELEY, CITY OF - CASE #: 01-0557 CASEWORKER: GEOFFERY FIEDLER		
<b>Gndwater Monitoring Freque:</b>			
<b>Designated Beneficial Use Desc:</b>	Municipal and Domestic Supply, Agricultural Supply, Industrial Service Supply, Industrial Process Supply		
<b>Site History:</b>			

6,000-gal underground single walled tank was removed in October 1990. The UST consisted of two compartments: one contained ethyl alcohol, the other propanol. Soil samples contained small amounts of DCA and TCA; no petroleum hydrocarbons detected. A groundwater sample collected from the excavation contained up to 19 ug/l of TCE, 5,000 ug/l of TCA, and other VOCs. The groundwater was pumped out prior to backfilling the excavation. A soil and GW investigation conducted in June 1992 included installation of 3 monitoring wells. Only one soil sample contained 160,000 ug/l acetone. The source of the acetone was unknown. GW samples from the MWs revealed chlorinated solvent contamination and some TPH contamination in all wells. Two additional MWs installed in 1993 (one off-site); four soil borings advanced as well. TCE was reported in the grab water sample from B-4 up to 2,800 ug/l. The review of the environmental data for the neighboring properties may suggest that there are other additional off-site sources of the VOCs not associated w/the former Emerald Packaging onsite operations. Site Closure Summary dated July 17, 1999 approved by the Berkeley TMD and NFA letter from the Water Board dated October 19, 2000.

**LUST Sites from GeoTracker Search - Cleanup Status History (as of Feb 24, 2020)**

<b>Status:</b>	Completed - Case Closed
<b>Date :</b>	3/6/2017
<b>Status:</b>	Open - Site Assessment
<b>Date :</b>	3/6/1991
<b>Status:</b>	Open - Case Begin Date
<b>Date :</b>	4/18/1990

**LUST Sites from GeoTracker Search - Regulatory Activities (as of Feb 24, 2020)**

<b>Action Type:</b>	Referral to Other Agency
<b>Action Date:</b>	6/12/2013
<b>Received Issue Date:</b>	6/12/2013
<b>Action:</b>	Referral to Regional Board
<b>Doc Link:</b>	<a href="https://geotracker.waterboards.ca.gov/view_documents?global_id=T0600100510&amp;enforcement_id=6164107&amp;temptable=ENFORCEMENT">https://geotracker.waterboards.ca.gov/view_documents?global_id=T0600100510&amp;enforcement_id=6164107&amp;temptable=ENFORCEMENT</a>
<b>Title Description Comments:</b>	

Map Key	Number of Records	Direction	Distance (mi/ft)	Elev/Diff (ft)	Site	DB
---------	-------------------	-----------	------------------	----------------	------	----

Notice of Case Transfer

**Action Type:** Response Requested - Other  
**Action Date:** 4/2/2010  
**Received Issue Date:** 4/18/1990  
**Action:** Other Report / Document  
**Doc Link:** [https://geotracker.waterboards.ca.gov/view\\_documents\\_all?global\\_id=T0600100510&doc\\_id=5900079](https://geotracker.waterboards.ca.gov/view_documents_all?global_id=T0600100510&doc_id=5900079)  
**Title Description Comments:**

4-18-1990 165555 19450 FUEL LEAK CASE FORM 010557

**Action Type:** Other Regulatory Actions  
**Action Date:** 10/16/2008  
**Received Issue Date:** 10/16/2008  
**Action:** Staff Letter  
**Doc Link:** [https://geotracker.waterboards.ca.gov/view\\_documents?global\\_id=T0600100510&enforcement\\_id=6176238&temptable=ENFORCEMENT](https://geotracker.waterboards.ca.gov/view_documents?global_id=T0600100510&enforcement_id=6176238&temptable=ENFORCEMENT)  
**Title Description Comments:**

NFA Request for LUST Case

**Action Type:** Other Regulatory Actions  
**Action Date:** 10/19/2000  
**Received Issue Date:** 10/19/2000  
**Action:** Closure/No Further Action Letter  
**Doc Link:** [https://geotracker.waterboards.ca.gov/view\\_documents?global\\_id=T0600100510&enforcement\\_id=6313872&temptable=ENFORCEMENT](https://geotracker.waterboards.ca.gov/view_documents?global_id=T0600100510&enforcement_id=6313872&temptable=ENFORCEMENT)  
**Title Description Comments:**

No Further Action - Former Emerald Packaging, Inc., 2821 10th Street, Berkeley, Alameda County

**Action Type:** Response Requested - Other  
**Action Date:** 8/17/1999  
**Received Issue Date:** 8/17/1999  
**Action:** Other Report / Document  
**Doc Link:** [https://geotracker.waterboards.ca.gov/view\\_documents\\_all?global\\_id=T0600100510&doc\\_id=5783158](https://geotracker.waterboards.ca.gov/view_documents_all?global_id=T0600100510&doc_id=5783158)  
**Title Description Comments:**

Site Closure Summary

**Action Type:** Response Requested - Reports  
**Action Date:** 11/7/1996  
**Received Issue Date:** 11/7/1996  
**Action:** Monitoring Report - Semi-Annually  
**Doc Link:** [https://geotracker.waterboards.ca.gov/view\\_documents\\_all?global\\_id=T0600100510&doc\\_id=5783157](https://geotracker.waterboards.ca.gov/view_documents_all?global_id=T0600100510&doc_id=5783157)  
**Title Description Comments:**

1996 April Semi-Annual Monitoring

**Action Type:** Response Requested - Reports  
**Action Date:** 7/28/1994  
**Received Issue Date:** 7/28/1994  
**Action:** Monitoring Report - Quarterly  
**Doc Link:** [https://geotracker.waterboards.ca.gov/view\\_documents\\_all?global\\_id=T0600100510&doc\\_id=5900081](https://geotracker.waterboards.ca.gov/view_documents_all?global_id=T0600100510&doc_id=5900081)  
**Title Description Comments:**

3-18-2010 165560 19455 JULY 1991 QUARTERLY REPORT 010557

**Action Type:** Response Requested - Reports  
**Action Date:** 2/24/1993  
**Received Issue Date:** 2/24/1993  
**Action:** Monitoring Report - Quarterly  
**Doc Link:** [https://geotracker.waterboards.ca.gov/view\\_documents\\_all?global\\_id=T0600100510&doc\\_id=5900083](https://geotracker.waterboards.ca.gov/view_documents_all?global_id=T0600100510&doc_id=5900083)  
**Title Description Comments:**

Map Key	Number of Records	Direction	Distance (mi/ft)	Elev/Diff (ft)	Site	DB
---------	-------------------	-----------	------------------	----------------	------	----

3-18-2010 165558 19454 LTR 010557

**Action Type:** Response Requested - Other  
**Action Date:** 2/22/1993  
**Received Issue Date:** 2/22/1993  
**Action:** Correspondence  
**Doc Link:** [https://geotracker.waterboards.ca.gov/view\\_documents\\_all?global\\_id=T0600100510&doc\\_id=5900080](https://geotracker.waterboards.ca.gov/view_documents_all?global_id=T0600100510&doc_id=5900080)  
**Title Description Comments:**

3-18-2010 165556 19453 JANUARY 1993 QUARTERLY REPORT 010557

**Action Type:** Response Requested - Reports  
**Action Date:** 11/10/1990  
**Received Issue Date:** 11/10/1990  
**Action:** Tank Removal Report / UST Sampling Report  
**Doc Link:** [https://geotracker.waterboards.ca.gov/view\\_documents\\_all?global\\_id=T0600100510&doc\\_id=5900084](https://geotracker.waterboards.ca.gov/view_documents_all?global_id=T0600100510&doc_id=5900084)  
**Title Description Comments:**

3-18-2010 165557 19452 SOIL SAMPLING REPORT 010557

**Action Type:** Response Requested - Other  
**Action Date:** 4/18/1990  
**Received Issue Date:** 4/18/1990  
**Action:** Correspondence  
**Doc Link:** [https://geotracker.waterboards.ca.gov/view\\_documents\\_all?global\\_id=T0600100510&doc\\_id=5900082](https://geotracker.waterboards.ca.gov/view_documents_all?global_id=T0600100510&doc_id=5900082)  
**Title Description Comments:**

3-18-2010 165554 19451 LTR 010557

**Action Type:** Leak Action  
**Action Date:** 4/18/1990  
**Received Issue Date:**  
**Action:** Leak Discovery  
**Doc Link:**  
**Title Description Comments:**

**Action Type:** Leak Action  
**Action Date:** 4/18/1990  
**Received Issue Date:**  
**Action:** Leak Stopped  
**Doc Link:**  
**Title Description Comments:**

**Action Type:** Leak Action  
**Action Date:** 4/18/1990  
**Received Issue Date:**  
**Action:** Leak Reported  
**Doc Link:**  
**Title Description Comments:**

**LUST Sites from GeoTracker Search - Documents (as of Feb 24, 2020)**

**Document Type:** Site Documents **Size :**  
**Document Date:** 6/12/2013 **Submitted By:** (REGULATOR)  
**Type:** REFERRAL TO REGIONAL BOARD **Submitted:**  
**Title:** NOTICE OF CASE TRANSFER  
**Title Link:** [https://geotracker.waterboards.ca.gov/view\\_documents?global\\_id=T0600100510&enforcement\\_id=6164107](https://geotracker.waterboards.ca.gov/view_documents?global_id=T0600100510&enforcement_id=6164107)

**Document Type:** Site Documents **Size :**  
**Document Date:** 10/16/2008 **Submitted By:** (REGULATOR)  
**Type:** STAFF LETTER **Submitted:**

Map Key	Number of Records	Direction	Distance (mi/ft)	Elev/Diff (ft)	Site	DB
<b>Title:</b>	NFA REQUEST FOR LUST CASE					
<b>Title Link:</b>	<a href="https://geotracker.waterboards.ca.gov/view_documents?global_id=T0600100510&amp;enforcement_id=6176238">https://geotracker.waterboards.ca.gov/view_documents?global_id=T0600100510&amp;enforcement_id=6176238</a>					
<b>Document Type:</b>	Site Documents			<b>Size :</b>		
<b>Document Date:</b>	10/19/2000			<b>Submitted By:</b>	(REGULATOR)	
<b>Type:</b>	CLOSURE/NO FURTHER ACTION LETTER			<b>Submitted:</b>		
<b>Title:</b>	NO FURTHER ACTION - FORMER EMERALD PACKAGING, INC., 2821 10TH STREET, BERKELEY, ALAMEDA COUNTY					
<b>Title Link:</b>	<a href="https://geotracker.waterboards.ca.gov/view_documents?global_id=T0600100510&amp;enforcement_id=6313872">https://geotracker.waterboards.ca.gov/view_documents?global_id=T0600100510&amp;enforcement_id=6313872</a>					
<b>Document Type:</b>	Site Documents			<b>Size :</b>		
<b>Document Date:</b>	8/17/1999			<b>Submitted By:</b>	(REGULATOR)	
<b>Type:</b>	OTHER REPORT / DOCUMENT			<b>Submitted:</b>		
<b>Title:</b>	SITE CLOSURE SUMMARY					
<b>Title Link:</b>	<a href="https://geotracker.waterboards.ca.gov/view_documents?global_id=T0600100510&amp;document_id=5783158">https://geotracker.waterboards.ca.gov/view_documents?global_id=T0600100510&amp;document_id=5783158</a>					
<b>Document Type:</b>	Monitoring Reports			<b>Size :</b>	2,692 KB	
<b>Document Date:</b>	11/7/1996			<b>Submitted By:</b>	(REGULATOR)	
<b>Type:</b>	MONITORING REPORT - SEMI-ANNUALLY			<b>Submitted:</b>		
<b>Title:</b>	1996 APRIL SEMI-ANNUAL MONITORING -					
<b>Title Link:</b>	<a href="https://geotracker.waterboards.ca.gov/regulators/deliverable_documents/2218429386/1996%20SA%20Report%20%2DData%20Tables%2Epdf">https://geotracker.waterboards.ca.gov/regulators/deliverable_documents/2218429386/1996%20SA%20Report%20%2DData%20Tables%2Epdf</a>					
<b>Document Type:</b>	Monitoring Reports			<b>Size :</b>	803 KB	
<b>Document Date:</b>	7/28/1994			<b>Submitted By:</b>	MICHELE HARDEN (REGULATOR)	
<b>Type:</b>	MONITORING REPORT - QUARTERLY			<b>Submitted:</b>		
<b>Title:</b>	3-18-2010 165560 19455 JULY 1991 QUARTERLY REPORT 010557 -					
<b>Title Link:</b>	<a href="https://geotracker.waterboards.ca.gov/regulators/deliverable_documents/1005858480/3%2D18%2D2010%2020165560%20%2019455%20%20%20JULY%201991%20QUARTERLY%20REPORT%20%20010557%20%2Epdf">https://geotracker.waterboards.ca.gov/regulators/deliverable_documents/1005858480/3%2D18%2D2010%2020165560%20%2019455%20%20%20JULY%201991%20QUARTERLY%20REPORT%20%20010557%20%2Epdf</a>					
<b>Document Type:</b>	Monitoring Reports			<b>Size :</b>	774 KB	
<b>Document Date:</b>	2/24/1993			<b>Submitted By:</b>	MICHELE HARDEN (REGULATOR)	
<b>Type:</b>	MONITORING REPORT - QUARTERLY			<b>Submitted:</b>		
<b>Title:</b>	3-18-2010 165558 19454 LTR 010557 -					
<b>Title Link:</b>	<a href="https://geotracker.waterboards.ca.gov/regulators/deliverable_documents/5708104014/3%2D18%2D2010%2020165558%20%2019454%20%20%20LTR%20%20010557%20%2Epdf">https://geotracker.waterboards.ca.gov/regulators/deliverable_documents/5708104014/3%2D18%2D2010%2020165558%20%2019454%20%20%20LTR%20%20010557%20%2Epdf</a>					
<b>Document Type:</b>	Site Documents			<b>Size :</b>		
<b>Document Date:</b>	2/22/1993			<b>Submitted By:</b>	MICHELE HARDEN (REGULATOR)	
<b>Type:</b>	CORRESPONDENCE			<b>Submitted:</b>		
<b>Title:</b>	3-18-2010 165556 19453 JANUARY 1993 QUARTERLY REPORT 010557					
<b>Title Link:</b>	<a href="https://geotracker.waterboards.ca.gov/view_documents?global_id=T0600100510&amp;document_id=5900080">https://geotracker.waterboards.ca.gov/view_documents?global_id=T0600100510&amp;document_id=5900080</a>					
<b>Document Type:</b>	Site Documents			<b>Size :</b>		
<b>Document Date:</b>	11/10/1990			<b>Submitted By:</b>	MICHELE HARDEN (REGULATOR)	
<b>Type:</b>	TANK REMOVAL REPORT / UST SAMPLING REPORT			<b>Submitted:</b>		
<b>Title:</b>	3-18-2010 165557 19452 SOIL SAMPLING REPORT 010557					
<b>Title Link:</b>	<a href="https://geotracker.waterboards.ca.gov/view_documents?global_id=T0600100510&amp;document_id=5900084">https://geotracker.waterboards.ca.gov/view_documents?global_id=T0600100510&amp;document_id=5900084</a>					
<b>Document Type:</b>	Site Documents			<b>Size :</b>		
<b>Document Date:</b>	4/18/1990			<b>Submitted By:</b>	MICHELE HARDEN (REGULATOR)	
<b>Type:</b>	CORRESPONDENCE			<b>Submitted:</b>		
<b>Title:</b>	3-18-2010 165554 19451 LTR 010557					
<b>Title Link:</b>	<a href="https://geotracker.waterboards.ca.gov/view_documents?global_id=T0600100510&amp;document_id=5900082">https://geotracker.waterboards.ca.gov/view_documents?global_id=T0600100510&amp;document_id=5900082</a>					
<b>Document Type:</b>	Site Documents			<b>Size :</b>		
<b>Document Date:</b>	4/18/1990			<b>Submitted By:</b>	MICHELE HARDEN (REGULATOR)	
<b>Type:</b>	OTHER REPORT / DOCUMENT			<b>Submitted:</b>		
<b>Title:</b>	4-18-1990 165555 19450 FUEL LEAK CASE FORM 010557					
<b>Title Link:</b>	<a href="https://geotracker.waterboards.ca.gov/view_documents?global_id=T0600100510&amp;document_id=5900079">https://geotracker.waterboards.ca.gov/view_documents?global_id=T0600100510&amp;document_id=5900079</a>					

**LUST Sites from GeoTracker Search - Related Cases (as of Feb 24, 2020)**

<b>Identifier:</b>	T0600191538	<b>Address:</b>	2821 10TH ST
<b>Project Name:</b>	EMERALD PACKAGING	<b>City:</b>	BERKELEY
<b>Status:</b>	COMPLETED - CASE CLOSED	<b>Association:</b>	Related Global ID

Map Key	Number of Records	Direction	Distance (mi/ft)	Elev/Diff (ft)	Site	DB
---------	-------------------	-----------	------------------	----------------	------	----

Description:  
Project Link: [https://geotracker.waterboards.ca.gov/profile\\_report?global\\_id=T0600191538](https://geotracker.waterboards.ca.gov/profile_report?global_id=T0600191538)

<a href="#">112</a>	1 of 1	SE	0.29 / 1,533.15	34.99 / 3	LIGHTSAIL ENERGY, INC. 914 HEINZ AVE BERKELEY CA 94710	DELISTED HAZ
---------------------	--------	----	--------------------	--------------	--	-----------------

Siteid: 185047  
Latitude: 37.853607  
Longitude: -122.291077  
Original Source: CHAZ  
Record Date: 04-JAN-2018

<a href="#">113</a>	1 of 1	E	0.29 / 1,542.28	51.34 / 20	TIME OIL COMPANY 2748 SAN PABLO AVE BERKELEY CA 94704	LUST
---------------------	--------	---	--------------------	---------------	---	------

Global ID: T0600101134      County: ALAMEDA  
Status: COMPLETED - CASE CLOSED      Latitude: 37.856084  
Status Date: 3/3/1998      Longitude: -122.286943  
Case Type: LUST CLEANUP SITE  
Date Source: LUST Cleanup Sites from GeoTracker Search; LUST Cleanup Sites from GeoTracker Cleanup Sites Data Download

**LUST Cleanup Sites from GeoTracker Cleanup Sites Data Download - Facilities Detail**

RB Case No:	01-1235	Potential COC:	Gasoline
Local Case No:	01-1235	How Discovered:	Tank Closure
Begin Date:	1/11/1991	Stop Method:	
Lead Agency:	BERKELEY, CITY OF	Stop Description:	
Local Agency:	BERKELEY, CITY OF	Case Worker:	GAF
CUF Case:	YES	File Location:	
Potential Media of Concern:	Other Groundwater (uses other than drinking water)		
How Discovered Description:			
Calwater Watershed Name:	Bay Bridges - Berkeley (203.30)		
DWR GW Subbasin Name:	Santa Clara Valley - East Bay Plain (2-009.04)		
Disadvantaged Community:			
Site History:			

**Regulatory Activity**

Action Type: RESPONSE  
Date : 3/23/2020  
Action: Interim Remedial Action Plan

Action Type: RESPONSE  
Date : 3/23/2020  
Action: Unauthorized Release Form

Action Type: RESPONSE  
Date : 3/23/2020  
Action: Well Destruction Report

Action Type: RESPONSE  
Date : 3/23/2020  
Action: Other Report / Document

Action Type: ENFORCEMENT  
Date : 5/28/1998  
Action: Other Report

Action Type: ENFORCEMENT  
Date : 3/9/1998

Map Key	Number of Records	Direction	Distance (mi/ft)	Elev/Diff (ft)	Site	DB
---------	-------------------	-----------	------------------	----------------	------	----

**Action:** Clean Up Fund - Letter to RP

**Action Type:** ENFORCEMENT  
**Date :** 3/3/1998  
**Action:** Closure/No Further Action Letter

**Action Type:** Other  
**Date :** 11/18/1991  
**Action:** Leak Reported

**Action Type:** Other  
**Date :** 1/11/1991  
**Action:** Leak Stopped

**Action Type:** Other  
**Date :** 1/11/1991  
**Action:** Leak Discovery

**Regulatory Contacts**

<b>Contact Type:</b>	Local Agency Caseworker	<b>Address:</b>	2118 MILVIA STREET 3RD FLOOR
<b>Contact Name:</b>	GEOFFERY FIEDLER	<b>Email:</b>	gfiedler@ci.berkeley.ca.us
<b>City:</b>	BERKELEY	<b>Phone No:</b>	
<b>Organization Name:</b>	BERKELEY, CITY OF		
<b>Contact Type:</b>	Regional Board Caseworker	<b>Address:</b>	1515 CLAY ST SUITE 1400
<b>Contact Name:</b>	Regional Water Board	<b>Email:</b>	
<b>City:</b>	OAKLAND	<b>Phone No:</b>	
<b>Organization Name:</b>	SAN FRANCISCO BAY RWQCB (REGION 2)		

**Status History**

**Status:** Completed - Case Closed  
**Status Date:** 3/3/1998

**Status:** Open - Site Assessment  
**Status Date:** 6/29/1994

**Status:** Open - Site Assessment  
**Status Date:** 12/19/1991

**Status:** Open - Site Assessment  
**Status Date:** 11/14/1991

**Status:** Open - Case Begin Date  
**Status Date:** 1/11/1991

**LUST Sites from GeoTracker Search - Regulatory Profile (as of Feb 24, 2020)**

<b>Site Facility Name:</b>	TIME OIL COMPANY	<b>Potential COC:</b>	GASOLINE
<b>Site Facility Type:</b>	LUST CLEANUP SITE	<b>Facility Type:</b>	
<b>Cleanup Status:</b>	COMPLETED - CASE CLOSED	<b>Composting Method:</b>	
<b>Project Status:</b>		<b>Address:</b>	2748 SAN PABLO AVE
<b>WDR Place Type:</b>		<b>City:</b>	BERKELEY
<b>WDR File:</b>		<b>Zip:</b>	94704
<b>WDR Order:</b>		<b>County:</b>	ALAMEDA
<b>CUF Priority Assig:</b>	C	<b>CUF Claim:</b>	11862
<b>CUF Amount Paid:</b>	\$136,863		
<b>File Location:</b>			
<b>Designated Beneficial Use:</b>	MUN, AGR, IND, PROC		
<b>Project Oversight Agencies:</b>			
<b>Report Link:</b>	<a href="https://geotracker.waterboards.ca.gov/profile_report?global_id=T0600101134">https://geotracker.waterboards.ca.gov/profile_report?global_id=T0600101134</a>		
<b>Cleanup Status Detail:</b>	COMPLETED - CASE CLOSED AS OF 3/3/1998		
<b>Cleanup History Link:</b>	<a href="https://geotracker.waterboards.ca.gov/profile_report_include?global_id=T0600101134&amp;tabname=regulatoryhistory">https://geotracker.waterboards.ca.gov/profile_report_include?global_id=T0600101134&amp;tabname=regulatoryhistory</a>		
<b>Potential Media of Concern:</b>	OTHER GROUNDWATER (USES OTHER THAN DRINKING WATER)		

Map Key	Number of Records	Direction	Distance (mi/ft)	Elev/Diff (ft)	Site	DB
---------	-------------------	-----------	------------------	----------------	------	----

**User Defined Beneficial Use:**

**DWR GW Sub Basin:** Santa Clara Valley - East Bay Plain (2-009.04)

**Calwater Watershed Name:** Bay Bridges - Berkeley (203.30)

**Post Closure Site Management:**

**Future Land Use:**

**Cleanup Oversight Agencies:** BERKELEY, CITY OF (LEAD) - CASE #: 01-1235

CASEWORKER: GEOFFERY FIEDLER

SAN FRANCISCO BAY RWQCB (REGION 2) - CASE #: 01-1235

CASEWORKER: Regional Water Board

**Gndwater Monitoring Freque:**

**Designated Beneficial Use** Municipal and Domestic Supply, Agricultural Supply, Industrial Service Supply, Industrial Process Supply

**Desc:**

**Site History:**

No site history available

**LUST Sites from GeoTracker Search - Cleanup Status History (as of Feb 24, 2020)**

**Status:** Completed - Case Closed  
**Date :** 3/3/1998

**Status:** Open - Site Assessment  
**Date :** 6/29/1994

**Status:** Open - Site Assessment  
**Date :** 12/19/1991

**Status:** Open - Site Assessment  
**Date :** 11/14/1991

**Status:** Open - Case Begin Date  
**Date :** 1/11/1991

**LUST Sites from GeoTracker Search - Regulatory Activities (as of Feb 24, 2020)**

**Action Type:** Response Requested - Other  
**Action Date:** 3/23/2020  
**Received Issue Date:** 3/23/2020  
**Action:** Unauthorized Release Form  
**Doc Link:** [https://geotracker.waterboards.ca.gov/view\\_documents\\_all?global\\_id=T0600101134&doc\\_id=6018433](https://geotracker.waterboards.ca.gov/view_documents_all?global_id=T0600101134&doc_id=6018433)  
**Title Description Comments:**

unauthorized release form

**Action Type:** Response Requested - Workplans  
**Action Date:** 3/23/2020  
**Received Issue Date:** 3/23/2020  
**Action:** Interim Remedial Action Plan  
**Doc Link:** [https://geotracker.waterboards.ca.gov/view\\_documents\\_all?global\\_id=T0600101134&doc\\_id=6018457](https://geotracker.waterboards.ca.gov/view_documents_all?global_id=T0600101134&doc_id=6018457)  
**Title Description Comments:**

submittal of remedial investigation work plan

**Action Type:** Response Requested - Other  
**Action Date:** 3/23/2020  
**Received Issue Date:** 3/23/2020  
**Action:** Other Report / Document  
**Doc Link:** [https://geotracker.waterboards.ca.gov/view\\_documents\\_all?global\\_id=T0600101134&doc\\_id=6018458](https://geotracker.waterboards.ca.gov/view_documents_all?global_id=T0600101134&doc_id=6018458)  
**Title Description Comments:**

transmittal of closure letter and summary

**Action Type:** Response Requested - Other  
**Action Date:** 3/23/2020



<b>Map Key</b>	<b>Number of Records</b>	<b>Direction</b>	<b>Distance (mi/ft)</b>	<b>Elev/Diff (ft)</b>	<b>Site</b>	<b>DB</b>
<b>Received Issue Date:</b>		3/23/2020				
<b>Action:</b>		Other Report / Document				
<b>Doc Link:</b>		https://geotracker.waterboards.ca.gov/view_documents_all?global_id=T0600101134&doc_id=6018434				
<b>Title Description Comments:</b>		fuel leak form				
<b>Action Type:</b>		Response Requested - Reports				
<b>Action Date:</b>		3/23/2020				
<b>Received Issue Date:</b>		3/23/2020				
<b>Action:</b>		Well Destruction Report				
<b>Doc Link:</b>						
<b>Title Description Comments:</b>		well abandonment reports from time oil co.				
<b>Action Type:</b>		Response Requested - Reports				
<b>Action Date:</b>		3/23/2020				
<b>Received Issue Date:</b>		3/23/2020				
<b>Action:</b>		Well Destruction Report				
<b>Doc Link:</b>		https://geotracker.waterboards.ca.gov/view_documents_all?global_id=T0600101134&doc_id=6018460				
<b>Title Description Comments:</b>		well abandonment reports from time oil co.				
<b>Action Type:</b>		Reports				
<b>Action Date:</b>		5/28/1998				
<b>Received Issue Date:</b>		5/28/1998				
<b>Action:</b>		Other Report				
<b>Doc Link:</b>		https://geotracker.waterboards.ca.gov/view_documents?global_id=T0600101134&enforcement_id=6430755&temptable=ENFORCEMENT				
<b>Title Description Comments:</b>		well abandonment and permits				
<b>Action Type:</b>		Other Regulatory Actions				
<b>Action Date:</b>		3/9/1998				
<b>Received Issue Date:</b>		3/9/1998				
<b>Action:</b>		Clean Up Fund - Letter to RP				
<b>Doc Link:</b>		https://geotracker.waterboards.ca.gov/view_documents?global_id=T0600101134&enforcement_id=6430757&temptable=ENFORCEMENT				
<b>Title Description Comments:</b>		underground storage tank cleanup fund				
<b>Action Type:</b>		Other Regulatory Actions				
<b>Action Date:</b>		3/3/1998				
<b>Received Issue Date:</b>		3/3/1998				
<b>Action:</b>		Closure/No Further Action Letter				
<b>Doc Link:</b>		https://geotracker.waterboards.ca.gov/view_documents?global_id=T0600101134&enforcement_id=6297977&temptable=ENFORCEMENT				
<b>Title Description Comments:</b>		3-18-2010 159530 11375 CASE CLOSURE 011235				
<b>Action Type:</b>		Leak Action				
<b>Action Date:</b>		11/18/1991				
<b>Received Issue Date:</b>						
<b>Action:</b>		Leak Reported				
<b>Doc Link:</b>						
<b>Title Description Comments:</b>						
<b>Action Type:</b>		Leak Action				
<b>Action Date:</b>		1/11/1991				

Map Key	Number of Records	Direction	Distance (mi/ft)	Elev/Diff (ft)	Site	DB
---------	-------------------	-----------	------------------	----------------	------	----

Received Issue Date:  
Action: Leak Discovery  
Doc Link:  
Title Description Comments:

Action Type: Leak Action  
Action Date: 1/11/1991  
Received Issue Date:  
Action: Leak Stopped  
Doc Link:  
Title Description Comments:

**LUST Sites from GeoTracker Search - Documents (as of Feb 24, 2020)**

Document Type: Site Documents      Size :  
Document Date: 3/23/2020      Submitted By: SIMERPREET MATHARU (REGULATOR)  
Type: UNAUTHORIZED RELEASE FORM      Submitted:  
Title: UNAUTHORIZED RELEASE FORM  
Title Link: https://geotracker.waterboards.ca.gov/view\_documents?global\_id=T0600101134&document\_id=6018433

Document Type: Site Documents      Size :  
Document Date: 3/23/2020      Submitted By: SIMERPREET MATHARU (REGULATOR)  
Type: INTERIM REMEDIAL ACTION PLAN      Submitted:  
Title: SUBMITTAL OF REMEDIAL INVESTIGATION WORK PLAN  
Title Link: https://geotracker.waterboards.ca.gov/view\_documents?global\_id=T0600101134&document\_id=6018457

Document Type: Site Documents      Size :  
Document Date: 3/23/2020      Submitted By: SIMERPREET MATHARU (REGULATOR)  
Type: WELL DESTRUCTION REPORT      Submitted:  
Title: WELL ABANDONMENT REPORTS FROM TIME OIL CO.  
Title Link: https://geotracker.waterboards.ca.gov/view\_documents?global\_id=T0600101134&document\_id=6018460

Document Type: Site Documents      Size :  
Document Date: 3/23/2020      Submitted By: SIMERPREET MATHARU (REGULATOR)  
Type: OTHER REPORT / DOCUMENT      Submitted:  
Title: FUEL LEAK FORM  
Title Link: https://geotracker.waterboards.ca.gov/view\_documents?global\_id=T0600101134&document\_id=6018434

Document Type: Site Documents      Size :  
Document Date: 3/23/2020      Submitted By: SIMERPREET MATHARU (REGULATOR)  
Type: OTHER REPORT / DOCUMENT      Submitted:  
Title: TRANSMITTAL OF CLOSURE LETTER AND SUMMARY  
Title Link: https://geotracker.waterboards.ca.gov/view\_documents?global\_id=T0600101134&document\_id=6018458

Document Type: Site Documents      Size :  
Document Date: 5/28/1998      Submitted By: SIMERPREET MATHARU (REGULATOR)  
Type: OTHER REPORT      Submitted:  
Title: WELL ABANDONMENT AND PERMITS  
Title Link: https://geotracker.waterboards.ca.gov/view\_documents?global\_id=T0600101134&enforcement\_id=6430755

Document Type: Site Documents      Size :  
Document Date: 3/9/1998      Submitted By: SIMERPREET MATHARU (REGULATOR)  
Type: CLEAN UP FUND - LETTER TO RP      Submitted:  
Title: UNDERGROUND STORAGE TANK CLEANUP FUND  
Title Link: https://geotracker.waterboards.ca.gov/view\_documents?global\_id=T0600101134&enforcement\_id=6430757

Document Type: Site Documents      Size :  
Document Date: 3/3/1998      Submitted By: MICHELE HARDEN (REGULATOR)  
Type: CLOSURE/NO FURTHER ACTION LETTER      Submitted:  
Title: 3-18-2010 159530 11375 CASE CLOSURE 011235  
Title Link: https://geotracker.waterboards.ca.gov/view\_documents?global\_id=T0600101134&enforcement\_id=6297977

Map Key	Number of Records	Direction	Distance (mi/ft)	Elev/Diff (ft)	Site	DB
---------	-------------------	-----------	------------------	----------------	------	----

**EPA Handler ID:** CAC003015434  
**Gen Status Universe:** No Report  
**Contact Name:** GEORGE ABRAM  
**Contact Address:** 2729 SAN PABLO AVE , , BERKELEY , CA, 94702 ,  
**Contact Phone No and Ext:** 510-604-9433  
**Contact Email:** SARA.GOMEZ@SYNERGYCOMPANIES.ORG  
**Contact Country:**  
**Land Type:**  
**County Name:** ALAMEDA  
**EPA Region:** 09  
**Receive Date:** 20190516

**Violation/Evaluation Summary**

**Note:** NO RECORDS: As of May 2020, there are no Compliance Monitoring and Enforcement (violation) records associated with this facility (EPA ID).

**Handler Summary**

**Importer Activity:** No  
**Mixed Waste Generator:** No  
**Transporter Activity:** No  
**Transfer Facility:** No  
**Onsite Burner Exemption:** No  
**Smelting, Melting and Refining:** No  
**Underground Injection Control:** No  
**Commercial TSD:** No  
**Used Oil Transporter:** No  
**Used Oil Transfer Facility:** No  
**Used Oil Processor:** No  
**Used Oil Refiner:** No  
**Used Oil Burner:** No  
**Used Oil Market Burner:** No  
**Used Oil Spec Marketer:** No

**Hazardous Waste Handler Details**

**Sequence No:** 1  
**Receive Date:** 20190516  
**Handler Name:** GEORGE ABRAM  
**Federal Waste Generator Code:** N  
**Generator Code Description:** Not a Generator, Verified  
**Source Type:** Implementer

**Owner/Operator Details**

<b>Owner/Operator Ind:</b> Current Owner	<b>Street No:</b>
<b>Type:</b> Other	<b>Street 1:</b> 2729 SAN PABLO AVE
<b>Name:</b> GEORGE ABRAM	<b>Street 2:</b>
<b>Date Became Current:</b>	<b>City:</b> BERKELEY
<b>Date Ended Current:</b>	<b>State:</b> CA
<b>Phone:</b> 510-604-9433	<b>Country:</b>
<b>Source Type:</b> Implementer	<b>Zip Code:</b> 94702

<b>Owner/Operator Ind:</b> Current Operator	<b>Street No:</b>
<b>Type:</b> Other	<b>Street 1:</b> 2729 SAN PABLO AVE
<b>Name:</b> GEORGE ABRAM	<b>Street 2:</b>
<b>Date Became Current:</b>	<b>City:</b> BERKELEY
<b>Date Ended Current:</b>	<b>State:</b> CA
<b>Phone:</b> 510-604-9433	<b>Country:</b>
<b>Source Type:</b> Implementer	<b>Zip Code:</b> 94702

Map Key	Number of Records	Direction	Distance (mi/ft)	Elev/Diff (ft)	Site	DB
<a href="#">115</a>	1 of 1	SSE	0.32 / 1,673.48	24.48 / -7	WAREHAM DEVELOPMENT 2900 5TH ST BERKELEY CA 94710	CLEANUP SITES

**Global ID:** SLT2002028  
**Status:** OPEN - INACTIVE  
**Status Date:** 6/4/2009  
**Longitude:** -122.293874  
**Data Source:** Cleanup Program Sites from GeoTracker Search; Cleanup Sites from GeoTracker Cleanup Sites Data Download

**Site Facility Type:** CLEANUP PROGRAM SITE  
**County:** ALAMEDA  
**Latitude:** 37.852034

**Cleanup Sites from GeoTracker Cleanup Sites Data Download - Facilities Detail**

**RB Case No:** 01S0032  
**Local Case No:**  
**Begin Date:** 3/8/2001  
**Stop Method:**  
**Lead Agency:** SAN FRANCISCO BAY RWQCB (REGION 2)  
**Local Agency:**  
**Potential COC:**  
**Potential Media of Concern:**  
**How Discovered:**  
**How Discovered Description:**  
**Stop Description:**  
**Calwater Watershed Name:** Bay Bridges - Berkeley (203.30)  
**DWR GW Subbasin Name:** Santa Clara Valley - East Bay Plain (2-009.04)  
**Disadvantaged Community:**  
**Site History:**

**CUF Case:** NO  
**Case Worker:** UUU  
**File Location:**

The Vegetable Oil Company, a subsidiary of the Stauffer Oil Company, began construction of the earliest known buildings to occupy the site in 1916-17. All that remains of these earliest structures are the Copra Building (currently owned by Garr Land & Resources, Inc.) And the smokestack of the recently demolished Boiler Room Building. Durkee Famous Foods (hereinafter referred to as Durkee), a subsidiary of Glidden Foods, purchased the site and buildings in 1929. Durkee expanded many of existing buildings and constructed the distinctive Art Deco "Durkee Building", 800 Heinz Avenue, on the northern boundary of the site. Additional expansion of the plant occurred following World War II when building permits were issued for the hydrogenation building, cooling tower deodorizer, storage/ office area, lighted electric sign, and the experimental kitchen. These developments allowed Durkee to describe the plant as the largest refinery of edible oil on the Pacific Coast. Durkee ceased refinery operations at the plant in 1974. The plant lay dormant until November 1976 when Agricom, Inc., an oil processing firm from San Francisco, purchased the property and buildings. Agricom continued to refine vegetable oil at the plant until declaring bankruptcy in 1984. During Agricom's occupation, small portions of the site were rented for other light industrial uses, small businesses, and live/work uses. This included the leasing of the 700 Heinz Avenue property to EBWRI in 1983. In 1985, Wareham Development (Seventh Street Properties II) purchased the site from Charles Duck, the bankruptcy trustee for Agricom, Inc. This purchase included hazardous waste and hazardous materials (caustic liquids) contained in open tanks and sumps on the site, as well as asbestos sidings and coverings on the old Warehouse Building. In June 1985, Wareham Development began the demolition of the buildings on the 2900 Fifth Street property, whereas the 700 Heinz Avenue property was still under lease to EBWRI, who continued to occupy the site until August 1986. In July 1985, the Environmental Health Division of the City of Berkeley, Department of Health and Human Services discovered a black-colored, caustic (pH = 12.6), oily liquid seeping into the drainage swale located on the adjacent SP right-of-way. After a more detailed inspection of the site, the City of Berkeley contacted the California Department of Health Services (DOHS) to further assist in site investigations. The DOHS issued an Order to Post and Fence the area (29 July 1985) and the City of Berkeley issued an Abatement Order (30 July 1985) requiring that the demolition of the site structures be delayed until contamination characterization work be implemented and a remedial action plan developed. The DOHS issued a Determination of Imminent or Substantial Endangerment and Remedial Action Order (August 1985) after inventorying waste products on the 2900 Fifth Street property and sampling the black liquid found in the drainage swale. The order required the removal of the black liquid, a detailed site characterization clean-up of the waste products identified on the 2900 Fifth Street property, and an investigation into the source of the black liquid. The black liquid was removed from the SP drainage swale in September 1985. However, within two weeks after removal of the liquid, the seepage reappeared in the drainage swale. In response to the DOHS orders, Wareham Development and EBWRI each retained consultants to perform site investigation studies, and clean-up of the 2900 Fifth Street property was initiated.

**Cleanup Sites from GeoTracker Cleanup Sites Data Download - Regulatory Activity**

**Action Type:** RESPONSE  
**Date :** 1986-12-19 00:00:00  
**Action:** CAP/RAP - Feasibility Study Report

**Action Type:** RESPONSE  
**Date :** 1986-10-14 00:00:00  
**Action:** CAP/RAP - Feasibility Study Report

**Cleanup Sites from GeoTracker Cleanup Sites Data Download - Status History**

Map Key	Number of Records	Direction	Distance (mi/ft)	Elev/Diff (ft)	Site	DB
---------	-------------------	-----------	------------------	----------------	------	----

**Status:** Open - Inactive  
**Status Date:** 2009-06-04 00:00:00  
  
**Status:** Open - Case Begin Date  
**Status Date:** 2001-03-08 00:00:00  
  
**Status:** Open - Site Assessment  
**Status Date:** 2001-03-08 00:00:00

**Cleanup Sites from GeoTracker Cleanup Sites Data Download - Regulatory Contacts**

**Contact Type:** Regional Board Caseworker  
**Contact Name:** Regional Water Board  
**Phone No:**  
**Organization Name:** SAN FRANCISCO BAY RWQCB (REGION 2)  
**Email:**  
  
**Address:** 1515 CLAY ST SUITE 1400  
**City:** OAKLAND

**Cleanup Program Sites from GeoTracker Search - Regulatory Profile (as of Feb 24, 2020)**

<b>Project Status:</b>		<b>WDR Place Type:</b>	
<b>CUF Claim:</b>		<b>WDR File:</b>	
<b>CUF Priority Assign:</b>		<b>WDR Order:</b>	
<b>CUF Amount Paid:</b>		<b>File Location:</b>	
<b>Facility Type:</b>		<b>Composting Method:</b>	
<b>User Defined Beneficial Use:</b>			
<b>Designated Beneficial Use:</b>	MUN, AGR, IND, PROC		
<b>Designated Beneficial Use Desc:</b>	Municipal and Domestic Supply, Agricultural Supply, Industrial Service Supply, Industrial Process Supply		
<b>Project Oversight Agencies:</b>			
<b>Report Link:</b>	<a href="https://geotracker.waterboards.ca.gov/profile_report?global_id=SLT2O02028">https://geotracker.waterboards.ca.gov/profile_report?global_id=SLT2O02028</a>		
<b>Cleanup Status Detail:</b>	OPEN - INACTIVE AS OF 6/4/2009		
<b>Cleanup History Link:</b>	<a href="https://geotracker.waterboards.ca.gov/profile_report_include?global_id=SLT2O02028&amp;tabname=regulatoryhistory">https://geotracker.waterboards.ca.gov/profile_report_include?global_id=SLT2O02028&amp;tabname=regulatoryhistory</a>		
<b>Potential COC:</b>	NONE SPECIFIED		
<b>Potential Media of Concern:</b>	NONE SPECIFIED		
<b>GW Monitoring Freq:</b>			
<b>DWR GW Sub Basin:</b>	Santa Clara Valley - East Bay Plain (2-009.04)		
<b>Calwater Watershed Name:</b>	Bay Bridges - Berkeley (203.30)		
<b>Post Closure Site Management:</b>			
<b>Future Land Use:</b>			
<b>Cleanup Oversight Agencies:</b>	SAN FRANCISCO BAY RWQCB (REGION 2) (LEAD) - CASE #: 01S0032 CASEWORKER: Regional Water Board		

**Site History:**

The Vegetable Oil Company, a subsidiary of the Stauffer Oil Company, began construction of the earliest known buildings to occupy the site in 1916-17. All that remains of these earliest structures are the Copra Building (currently owned by Garr Land & Resources, Inc.) And the smokestack of the recently demolished Boiler Room Building.

Durkee Famous Foods (hereinafter referred to as Durkee), a subsidiary of Glidden Foods, purchased the site and buildings in 1929. Durkee expanded many of existing buildings and constructed the distinctive Art Deco "Durkee Building", 800 Heinz Avenue, on the northern boundary of the site. Additional expansion of the plant occurred following World War II when building permits were issued for the hydrogenation building, cooling tower deodorizer, storage/ office area, lighted electric sign, and the experimental kitchen. These developments allowed Durkee to describe the plant as the largest refinery of edible oil on the Pacific Coast.

Durkee ceased refinery operations at the plant in 1974. The plant lay dormant until November 1976 when Agricom, Inc., an oil processing firm from San Francisco, purchased the property and buildings. Agricom continued to refine vegetable oil at the plant until declaring bankruptcy in 1984. During Agricom's occupation, small portions of the site were rented for other light industrial uses, small businesses, and live/work uses. This included the leasing of the 700 Heinz Avenue property to EBWRI in 1983.

In 1985, Wareham Development (Seventh Street Properties II) purchased the site from Charles Duck, the bankruptcy trustee for Agricom, Inc. This purchase included hazardous waste and hazardous materials (caustic liquids) contained in open tanks and sumps on the site, as well as asbestos sidings and coverings on the old Warehouse Building. In June 1985, Wareham Development began the demolition of the buildings on the 2900 Fifth Street property, whereas the 700 Heinz Avenue property was still under lease to EBWRI, who continued to occupy the site until August 1986.

In July 1985, the Environmental Health Division of the City of Berkeley, Department of Health and Human Services discovered a black-colored, caustic (pH = 12.6), oily liquid seeping into the drainage swale located on the adjacent SP right-of-way. After a more detailed inspection of the site, the City of Berkeley contacted the California Department of Health Services (DOHS) to further assist in site investigations. The DOHS issued an Order to Post and Fence the area (29 July 1985) and the City of Berkeley issued an Abatement Order (30 July 1985) requiring that the demolition of the site structures be delayed until contamination characterization work be implemented and a remedial action plan developed.

The DOHS issued a Determination of Imminent or Substantial Endangerment and Remedial Action Order (August 1985) after inventorying waste products on the 2900 Fifth Street property and sampling the black liquid found in the drainage swale. The order required the removal of the black liquid, a detailed site characterization clean-up of the waste products identified on the 2900 Fifth Street property, and an investigation into the source of the

Map Key	Number of Records	Direction	Distance (mi/ft)	Elev/Diff (ft)	Site	DB
---------	-------------------	-----------	------------------	----------------	------	----

black liquid.

The black liquid was removed from the SP drainage swale in Septem-ber 1985. However, within two weeks after removal of the liquid, the seepage reappeared in the drainage swale. In response to the DOHS orders, Wareham Development and EBWRI each retained consultants to perform site investigation studies, and clean-up of the 2900 Fifth Street property was initiated.

**Sites from GeoTracker Search - Regulatory Activities (as of Feb 24, 2020)**

**Action Type:** Response Requested - Reports  
**Action Date:** 12/19/1986  
**Received Issue Date:** 12/19/1986  
**Action:** CAP/RAP - Feasibility Study Report  
**Doc Link:** https://geotracker.waterboards.ca.gov/view\_documents\_all?global\_id=SLT2O02028&doc\_id=5816439  
**Title Description Comments:**

RAP for Wareham Development Aquatic Park Center Project

**Action Type:** Response Requested - Reports  
**Action Date:** 10/14/1986  
**Received Issue Date:** 10/14/1986  
**Action:** CAP/RAP - Feasibility Study Report  
**Doc Link:** https://geotracker.waterboards.ca.gov/view\_documents\_all?global\_id=SLT2O02028&doc\_id=5816440  
**Title Description Comments:**

RAP for Wareham Development Aquatic Park Center Project

**Sites from GeoTracker Search - Documents (as of Feb 24, 2020)**

**Document Type:** Site Documents  
**Document Date:** 12/19/1986  
**Submitted:** ASHA TURMAN (REGULATOR)  
**Submitted By:**  
**Size :**  
**Title:** RAP FOR WAREHAM DEVELOPMENT AQUATIC PARK CENTER PROJECT  
**Title Link:** https://geotracker.waterboards.ca.gov/view\_documents?global\_id=SLT2O02028&document\_id=5816439  
**Type:** CAP/RAP - FEASIBILITY STUDY REPORT

**Document Type:** Site Documents  
**Document Date:** 10/14/1986  
**Submitted:** ASHA TURMAN (REGULATOR)  
**Submitted By:**  
**Size :**  
**Title:** RAP FOR WAREHAM DEVELOPMENT AQUATIC PARK CENTER PROJECT  
**Title Link:** https://geotracker.waterboards.ca.gov/view\_documents?global\_id=SLT2O02028&document\_id=5816440  
**Type:** CAP/RAP - FEASIBILITY STUDY REPORT

**Sites from GeoTracker Search - Cleanup Status History (as of Feb 24, 2020)**

**Status:** Open - Inactive  
**Date :** 6/4/2009  
**Status:** Open - Site Assessment  
**Date :** 3/8/2001  
**Status:** Open - Case Begin Date  
**Date :** 3/8/2001

<a href="#">116</a>	1 of 1	NW	0.32 / 1,680.69	14.04 / -18	AQUATIC PARK SCIENCE CENTER 80 BOLIVAR DR. BERKELEY CA 94710	LUST
---------------------	--------	----	--------------------	----------------	---	------

**Global ID:** T10000001064  
**Status:** COMPLETED - CASE CLOSED  
**Status Date:** 7/14/2014  
**Case Type:** LUST CLEANUP SITE  
**Date Source:** LUST Cleanup Sites from GeoTracker Search; LUST Cleanup Sites from GeoTracker Cleanup Sites Data  
**County:** ALAMEDA  
**Latitude:** 37.8618949203986  
**Longitude:** -122.299482822419

Map Key	Number of Records	Direction	Distance (mi/ft)	Elev/Diff (ft)	Site	DB
---------	-------------------	-----------	------------------	----------------	------	----

Download

**LUST Cleanup Sites from GeoTracker Cleanup Sites Data Download - Facilities Detail**

<b>RB Case No:</b>	01-3618	<b>Potential COC:</b>	Diesel, Gasoline, Stoddard solvent / Mineral Spirits / Distillates
<b>Local Case No:</b>		<b>How Discovered:</b>	Site Assessment/Site Investigation
<b>Begin Date:</b>	4/1/2007	<b>Stop Method:</b>	Other Means
<b>Lead Agency:</b>	SAN FRANCISCO BAY RWQCB (REGION 2)	<b>Stop Description:</b>	source not determined
<b>Local Agency:</b>	BERKELEY, CITY OF	<b>Case Worker:</b>	MYM
<b>CUF Case:</b>	YES	<b>File Location:</b>	All Files are on GeoTracker or in the Local Agency Database

**Potential Media of Concern:** Other Groundwater (uses other than drinking water), Soil  
**How Discovered Description:** PEA investigation, DTSC case  
**Calwater Watershed Name:** Bay Bridges - Berkeley (203.30)  
**DWR GW Subbasin Name:** Santa Clara Valley - East Bay Plain (2-009.04)  
**Disadvantaged Community:**  
**Site History:**

Case history for Preliminary Endangerment Assessment can be found at DTSC, with electronic information captured in DTSC's EnviroStor database. Petroleum corrective actions assigned to the City of Berkeley, Toxics Management Division, by DTSC. Property has been used commercially or industrially as a paint formulator. Commercial/industrial activity at this site spans approximately 100 years. Corrective actions implemented to remove impacted soil. Added observation well in excavation area and added oxygen releasing material to soil/groundwater interface to enhance petroleum degradation in groundwater. Fourth quarter monitoring results due in July 2013. Continued improvement of groundwater suggests corrective action completion has met goals and should be considered for no further action.

**Regulatory Activity**

<b>Action Type:</b>	RESPONSE
<b>Date :</b>	4/3/2017
<b>Action:</b>	Email Correspondence
<b>Action Type:</b>	ENFORCEMENT
<b>Date :</b>	7/14/2014
<b>Action:</b>	Closure/No Further Action Letter
<b>Action Type:</b>	RESPONSE
<b>Date :</b>	12/31/2013
<b>Action:</b>	Unknown
<b>Action Type:</b>	ENFORCEMENT
<b>Date :</b>	11/6/2013
<b>Action:</b>	13267 Requirement
<b>Action Type:</b>	ENFORCEMENT
<b>Date :</b>	10/8/2013
<b>Action:</b>	Notification - Public Notice of Case Closure
<b>Action Type:</b>	RESPONSE
<b>Date :</b>	8/30/2013
<b>Action:</b>	Request for Closure - Regulator Responded
<b>Action Type:</b>	ENFORCEMENT
<b>Date :</b>	6/21/2013
<b>Action:</b>	Technical Correspondence / Assistance / Other
<b>Action Type:</b>	ENFORCEMENT
<b>Date :</b>	6/12/2013
<b>Action:</b>	Letter - Notice
<b>Action Type:</b>	ENFORCEMENT
<b>Date :</b>	2/15/2012
<b>Action:</b>	Technical Correspondence / Assistance / Other
<b>Action Type:</b>	REMEDIATION
<b>Date :</b>	1/10/2012

<b>Map Key</b>	<b>Number of Records</b>	<b>Direction</b>	<b>Distance (mi/ft)</b>	<b>Elev/Diff (ft)</b>	<b>Site</b>	<b>DB</b>
<b>Action:</b>					Excavation	
<b>Action Type:</b>					ENFORCEMENT	
<b>Date :</b>					10/26/2009	
<b>Action:</b>					Technical Correspondence / Assistance / Other	
<b>Action Type:</b>					ENFORCEMENT	
<b>Date :</b>					5/1/2009	
<b>Action:</b>					Staff Letter	
<b>Action Type:</b>					ENFORCEMENT	
<b>Date :</b>					11/13/2008	
<b>Action:</b>					Unauthorized Release Form	
<b>Action Type:</b>					Other	
<b>Date :</b>					11/13/2008	
<b>Action:</b>					Leak Reported	
<b>Action Type:</b>					RESPONSE	
<b>Date :</b>					6/11/2008	
<b>Action:</b>					Site Assessment Report	
<b>Action Type:</b>					Other	
<b>Date :</b>					4/1/2007	
<b>Action:</b>					Leak Discovery	
<b>Action Type:</b>					RESPONSE	
<b>Date :</b>					11/16/2000	
<b>Action:</b>					Soil and Water Investigation Workplan	
<b>Action Type:</b>					ENFORCEMENT	
<b>Date :</b>					4/24/2000	
<b>Action:</b>					Staff Letter	
<b>Action Type:</b>					RESPONSE	
<b>Date :</b>					4/19/2000	
<b>Action:</b>					Soil and Water Investigation Report	
<b>Action Type:</b>					RESPONSE	
<b>Date :</b>					1/10/2000	
<b>Action:</b>					Soil and Water Investigation Report	
<b>Action Type:</b>					RESPONSE	
<b>Date :</b>					7/27/1999	
<b>Action:</b>					Tank Removal Report / UST Sampling Report	
<b>Action Type:</b>					RESPONSE	
<b>Date :</b>					5/17/1999	
<b>Action:</b>					Tank Removal Workplan	
<b>Action Type:</b>					RESPONSE	
<b>Date :</b>					12/23/1998	
<b>Action:</b>					Correspondence	
<b>Action Type:</b>					ENFORCEMENT	
<b>Date :</b>					12/23/1998	
<b>Action:</b>					Notice to Comply	
<b>Action Type:</b>					ENFORCEMENT	
<b>Date :</b>					3/6/1998	
<b>Action:</b>					Staff Letter	
<b>Action Type:</b>					RESPONSE	
<b>Date :</b>					6/6/1988	
<b>Action:</b>					Correspondence	

**Regulatory Contacts**



Map Key	Number of Records	Direction	Distance (mi/ft)	Elev/Diff (ft)	Site	DB
---------	-------------------	-----------	------------------	----------------	------	----

<b>Contact Type:</b>	Regional Board Caseworker			<b>Address:</b>	1001 I Street	
<b>Contact Name:</b>	MATTHEW COHEN			<b>Email:</b>	mcohen@waterboards.ca.gov	
<b>City:</b>	SACRAMENTO			<b>Phone No:</b>	9163415751	
<b>Organization Name:</b>	SWRCB					
<b>Contact Type:</b>	Local Agency Caseworker			<b>Address:</b>	2118 MILVIA STREET 3RD FLOOR	
<b>Contact Name:</b>	GEOFFERY FIEDLER			<b>Email:</b>	gfiedler@ci.berkeley.ca.us	
<b>City:</b>	BERKELEY			<b>Phone No:</b>		
<b>Organization Name:</b>	BERKELEY, CITY OF					
<b>Contact Type:</b>	Regional Board Caseworker			<b>Address:</b>	1515 CLAY STREET	
<b>Contact Name:</b>	MARTIN MUSONGE			<b>Email:</b>	martin.musonge@waterboards.ca.gov	
<b>City:</b>	OAKLAND			<b>Phone No:</b>		
<b>Organization Name:</b>	SAN FRANCISCO BAY RWQCB (REGION 2)					

**Status History**

<b>Status:</b>	Completed - Case Closed
<b>Status Date:</b>	7/14/2014
<b>Status:</b>	Open - Eligible for Closure
<b>Status Date:</b>	7/9/2013
<b>Status:</b>	Open - Verification Monitoring
<b>Status Date:</b>	6/10/2013
<b>Status:</b>	Open - Assessment & Interim Remedial Action
<b>Status Date:</b>	12/5/2011
<b>Status:</b>	Open - Assessment & Interim Remedial Action
<b>Status Date:</b>	5/1/2009
<b>Status:</b>	Open - Case Begin Date
<b>Status Date:</b>	4/1/2007

**LUST Sites from GeoTracker Search - Regulatory Profile (as of Feb 24, 2020)**

<b>Site Facility Name:</b>	AQUATIC PARK SCIENCE CENTER	<b>Potential COC:</b>	DIESEL, GASOLINE, STODDARD SOLVENT / MINERAL SPIRITS / DISTILLATES
<b>Site Facility Type:</b>	LUST CLEANUP SITE	<b>Facility Type:</b>	
<b>Cleanup Status:</b>	COMPLETED - CASE CLOSED	<b>Composting Method:</b>	
<b>Project Status:</b>		<b>Address:</b>	80 BOLIVAR DR.
<b>WDR Place Type:</b>		<b>City:</b>	BERKELEY
<b>WDR File:</b>		<b>Zip:</b>	94710
<b>WDR Order:</b>		<b>County:</b>	ALAMEDA
<b>CUF Priority Assig:</b>		<b>CUF Claim:</b>	B0153
<b>CUF Amount Paid:</b>			
<b>File Location:</b>	ALL FILES ARE ON GEOTRACKER OR IN THE LOCAL AGENCY DATABASE		
<b>Designated Beneficial Use:</b>	MUN, AGR, IND, PROC		
<b>Project Oversight Agencies:</b>			
<b>Report Link:</b>	<a href="https://geotracker.waterboards.ca.gov/profile_report?global_id=T10000001064">https://geotracker.waterboards.ca.gov/profile_report?global_id=T10000001064</a>		
<b>Cleanup Status Detail:</b>	COMPLETED - CASE CLOSED AS OF 7/14/2014		
<b>Cleanup History Link:</b>	<a href="https://geotracker.waterboards.ca.gov/profile_report_include?global_id=T10000001064&amp;tabname=regulatoryhistory">https://geotracker.waterboards.ca.gov/profile_report_include?global_id=T10000001064&amp;tabname=regulatoryhistory</a>		
<b>Potential Media of Concern:</b>	OTHER GROUNDWATER (USES OTHER THAN DRINKING WATER), SOIL		
<b>User Defined Beneficial Use:</b>			
<b>DWR GW Sub Basin:</b>	Santa Clara Valley - East Bay Plain (2-009.04)		
<b>Calwater Watershed Name:</b>	Bay Bridges - Berkeley (203.30)		
<b>Post Closure Site Management:</b>	NO EXCAVATION OF CONTAMINATED SOILS WITHOUT AGENCY REVIEW AND APPROVAL NO GROUNDWATER EXTRACTION AT ANY DEPTH WITHOUT APPROVAL NOTIFY PRIOR TO CHANGE IN LAND USE PERFORM H&S PLAN PRIOR TO SUBSURFACE WORK		
<b>Future Land Use:</b>	UNKNOWN		
<b>Cleanup Oversight Agencies:</b>	SAN FRANCISCO BAY RWQCB (REGION 2) (LEAD) - CASE #: 01-3618 CASEWORKER: MARTIN MUSONGE BERKELEY, CITY OF - CASE #: TT CASEWORKER: GEOFFERY FIEDLER		

Map Key	Number of Records	Direction	Distance (mi/ft)	Elev/Diff (ft)	Site	DB
---------	-------------------	-----------	------------------	----------------	------	----

SWRCB  
CASEWORKER: MATTHEW COHEN

**Gndwater Monitoring Freque:**  
**Designated Beneficial Use**  
**Desc:**  
**Site History:**

Municipal and Domestic Supply, Agricultural Supply, Industrial Service Supply, Industrial Process Supply

Case history for Preliminary Endangerment Assessment can be found at DTSC, with electronic information captured in DTSC's EnviroStor database. Petroleum corrective actions assigned to the City of Berkeley, Toxics Management Division, by DTSC. Property has been used commercially or industrially as a paint formulator. Commercial/industrial activity at this site spans approximately 100 years. Corrective actions implemented to remove impacted soil. Added observation well in excavation area and added oxygen releasing material to soil/groundwater interface to enhance petroleum degradation in groundwater. Fourth quarter monitoring results due in July 2013. Continued improvement of groundwater suggests corrective action completion has met goals and should be considered for no further action.

**LUST Sites from GeoTracker Search - Cleanup Status History (as of Feb 24, 2020)**

<b>Status:</b>	Completed - Case Closed
<b>Date :</b>	7/14/2014
<b>Status:</b>	Open - Eligible for Closure
<b>Date :</b>	7/9/2013
<b>Status:</b>	Open - Verification Monitoring
<b>Date :</b>	6/10/2013
<b>Status:</b>	Open - Assessment & Interim Remedial Action
<b>Date :</b>	12/5/2011
<b>Status:</b>	Open - Assessment & Interim Remedial Action
<b>Date :</b>	5/1/2009
<b>Status:</b>	Open - Case Begin Date
<b>Date :</b>	4/1/2007

**LUST Sites from GeoTracker Search - Cleanup Action Report (as of Feb 24, 2020)**

<b>Action Type:</b>	EXCAVATION	<b>Begin Date:</b>	1/10/2012
<b>Phase:</b>	Soil, Water	<b>End Date:</b>	6/21/2013
<b>Contaminant Mass Removed:</b>	4,720 Pounds		
<b>Description:</b>	Approximately 5900 tons of soil were excavated during corrective action implementation. The estimated pounds removed is based on an estimated average soil concentration of 400 mg/kg. Groundwater treated to enhance natural degradation through the addition of an oxygen-releasing material, thus determining amount of contaminant removed from groundwater is not possible.		

**LUST Sites from GeoTracker Search - Regulatory Activities (as of Feb 24, 2020)**

<b>Action Type:</b>	Response Requested - Other
<b>Action Date:</b>	4/3/2017
<b>Received Issue Date:</b>	4/3/2017
<b>Action:</b>	Email Correspondence
<b>Doc Link:</b>	<a href="https://geotracker.waterboards.ca.gov/view_documents_all?global_id=T10000001064&amp;doc_id=5916500">https://geotracker.waterboards.ca.gov/view_documents_all?global_id=T10000001064&amp;doc_id=5916500</a>
<b>Title Description Comments:</b>	

PG&E Notification for Electric Pole Replacement Project

<b>Action Type:</b>	Other Regulatory Actions
<b>Action Date:</b>	7/14/2014
<b>Received Issue Date:</b>	7/14/2014
<b>Action:</b>	Closure/No Further Action Letter
<b>Doc Link:</b>	<a href="https://geotracker.waterboards.ca.gov/view_documents?global_id=T10000001064&amp;enforcement_id=6212111&amp;temple=ENFORCEMENT">https://geotracker.waterboards.ca.gov/view_documents?global_id=T10000001064&amp;enforcement_id=6212111&amp;temple=ENFORCEMENT</a>
<b>Title Description Comments:</b>	

Transmittal of Closure Letter

**Action Type:** Enforcement/Orders  
**Action Date:** 11/6/2013  
**Received Issue Date:** 11/6/2013  
**Action:** 13267 Requirement  
**Doc Link:** [https://geotracker.waterboards.ca.gov/view\\_documents?global\\_id=T10000001064&enforcement\\_id=6191163&temptable=ENFORCEMENT](https://geotracker.waterboards.ca.gov/view_documents?global_id=T10000001064&enforcement_id=6191163&temptable=ENFORCEMENT)

**Title Description Comments:**

Requirement for a Technical Report

**Action Type:** Notices  
**Action Date:** 10/8/2013  
**Received Issue Date:** 10/8/2013  
**Action:** Notification - Public Notice of Case Closure  
**Doc Link:** [https://geotracker.waterboards.ca.gov/view\\_documents?global\\_id=T10000001064&enforcement\\_id=6178807&temptable=ENFORCEMENT](https://geotracker.waterboards.ca.gov/view_documents?global_id=T10000001064&enforcement_id=6178807&temptable=ENFORCEMENT)

**Title Description Comments:**

Notice of Intent to Issue a No Further Action Letter This case will be closed if there are no comments to the contrary and as soon as a monitoring wells destruction report is received.

**Action Type:** Response Requested - Other  
**Action Date:** 8/30/2013  
**Received Issue Date:** 8/30/2013  
**Action:** Request for Closure - Regulator Responded  
**Doc Link:** [https://geotracker.waterboards.ca.gov/view\\_documents\\_all?global\\_id=T10000001064&doc\\_id=5780490](https://geotracker.waterboards.ca.gov/view_documents_all?global_id=T10000001064&doc_id=5780490)

**Title Description Comments:**

Groundwater Monitoring Report and Recommendation for Low-Threat UST Case Closure for Area 3 - A Notice of Intent to Issue a NFA and a letter requiring monitoring well destruction have been sent.

**Action Type:** Other Regulatory Actions  
**Action Date:** 6/21/2013  
**Received Issue Date:** 6/21/2013  
**Action:** Technical Correspondence / Assistance / Other  
**Doc Link:** [https://geotracker.waterboards.ca.gov/view\\_documents?global\\_id=T10000001064&enforcement\\_id=6165852&temptable=ENFORCEMENT](https://geotracker.waterboards.ca.gov/view_documents?global_id=T10000001064&enforcement_id=6165852&temptable=ENFORCEMENT)

**Title Description Comments:**

Closure Status

**Action Type:** Notices  
**Action Date:** 6/12/2013  
**Received Issue Date:** 6/12/2013  
**Action:** Letter - Notice  
**Doc Link:** [https://geotracker.waterboards.ca.gov/view\\_documents?global\\_id=T10000001064&enforcement\\_id=6163896&temptable=ENFORCEMENT](https://geotracker.waterboards.ca.gov/view_documents?global_id=T10000001064&enforcement_id=6163896&temptable=ENFORCEMENT)

**Title Description Comments:**

Notice of Case Transfer

**Action Type:** Other Regulatory Actions  
**Action Date:** 2/15/2012  
**Received Issue Date:** 2/15/2012  
**Action:** Technical Correspondence / Assistance / Other  
**Doc Link:** [https://geotracker.waterboards.ca.gov/view\\_documents?global\\_id=T10000001064&enforcement\\_id=6113495&temptable=ENFORCEMENT](https://geotracker.waterboards.ca.gov/view_documents?global_id=T10000001064&enforcement_id=6113495&temptable=ENFORCEMENT)

**Title Description Comments:**

Approval Final Corrective Measures Plan

**Action Type:** Other Regulatory Actions  
**Action Date:** 10/26/2009

<b>Map Key</b>	<b>Number of Records</b>	<b>Direction</b>	<b>Distance (mi/ft)</b>	<b>Elev/Diff (ft)</b>	<b>Site</b>	<b>DB</b>
----------------	--------------------------	------------------	-------------------------	-----------------------	-------------	-----------

**Received Issue Date:** 10/26/2009  
**Action:** Technical Correspondence / Assistance / Other  
**Doc Link:** [https://geotracker.waterboards.ca.gov/view\\_documents?global\\_id=T10000001064&enforcement\\_id=6035549&temptable=ENFORCEMENT](https://geotracker.waterboards.ca.gov/view_documents?global_id=T10000001064&enforcement_id=6035549&temptable=ENFORCEMENT)

**Title Description Comments:**

**Action Type:** Other Regulatory Actions  
**Action Date:** 5/1/2009  
**Received Issue Date:** 5/1/2009  
**Action:** Staff Letter  
**Doc Link:** [https://geotracker.waterboards.ca.gov/view\\_documents?global\\_id=T10000001064&enforcement\\_id=6384209&temptable=ENFORCEMENT](https://geotracker.waterboards.ca.gov/view_documents?global_id=T10000001064&enforcement_id=6384209&temptable=ENFORCEMENT)

**Title Description Comments:**

Berkeley DTSC - Letter - Remedial Action Objectives

**Action Type:** Other Regulatory Actions  
**Action Date:** 11/13/2008  
**Received Issue Date:** 11/13/2008  
**Action:** Unauthorized Release Form  
**Doc Link:** [https://geotracker.waterboards.ca.gov/view\\_documents?global\\_id=T10000001064&enforcement\\_id=6174634&temptable=ENFORCEMENT](https://geotracker.waterboards.ca.gov/view_documents?global_id=T10000001064&enforcement_id=6174634&temptable=ENFORCEMENT)

**Title Description Comments:**

**Action Type:** Response Requested - Reports  
**Action Date:** 6/11/2008  
**Received Issue Date:** 6/11/2008  
**Action:** Site Assessment Report  
**Doc Link:**

**Title Description Comments:**

Final Preliminary Endangerment Evaluation

**Action Type:** Response Requested - Reports  
**Action Date:** 6/11/2008  
**Received Issue Date:** 6/11/2008  
**Action:** Site Assessment Report  
**Doc Link:** [https://geotracker.waterboards.ca.gov/view\\_documents\\_all?global\\_id=T10000001064&doc\\_id=5781328](https://geotracker.waterboards.ca.gov/view_documents_all?global_id=T10000001064&doc_id=5781328)

**Title Description Comments:**

Final Preliminary Endangerment Evaluation

**Action Type:** Response Requested - Workplans  
**Action Date:** 11/16/2000  
**Received Issue Date:** 11/16/2000  
**Action:** Soil and Water Investigation Workplan  
**Doc Link:** [https://geotracker.waterboards.ca.gov/view\\_documents\\_all?global\\_id=T10000001064&doc\\_id=5781334](https://geotracker.waterboards.ca.gov/view_documents_all?global_id=T10000001064&doc_id=5781334)

**Title Description Comments:**

Proposed Soil and Groundwater Investigation

**Action Type:** Other Regulatory Actions  
**Action Date:** 4/24/2000  
**Received Issue Date:** 4/24/2000  
**Action:** Staff Letter  
**Doc Link:** [https://geotracker.waterboards.ca.gov/view\\_documents?global\\_id=T10000001064&enforcement\\_id=6411005&temptable=ENFORCEMENT](https://geotracker.waterboards.ca.gov/view_documents?global_id=T10000001064&enforcement_id=6411005&temptable=ENFORCEMENT)

**Title Description Comments:**

Staff Letters - City of Berkeley

**Action Type:** Response Requested - Reports  
**Action Date:** 4/19/2000  
**Received Issue Date:** 4/19/2000

<b>Map Key</b>	<b>Number of Records</b>	<b>Direction</b>	<b>Distance (mi/ft)</b>	<b>Elev/Diff (ft)</b>	<b>Site</b>	<b>DB</b>
<b>Action:</b>					Soil and Water Investigation Report	
<b>Doc Link:</b>						
<b>Title Description Comments:</b>						
					Soil and Groundwater Investigation Report	
<b>Action Type:</b>					Response Requested - Reports	
<b>Action Date:</b>					4/19/2000	
<b>Received Issue Date:</b>					4/19/2000	
<b>Action:</b>					Soil and Water Investigation Report	
<b>Doc Link:</b>					<a href="https://geotracker.waterboards.ca.gov/view_documents_all?global_id=T10000001064&amp;doc_id=5781336">https://geotracker.waterboards.ca.gov/view_documents_all?global_id=T10000001064&amp;doc_id=5781336</a>	
<b>Title Description Comments:</b>						
					Soil and Groundwater Investigation Report	
<b>Action Type:</b>					Response Requested - Reports	
<b>Action Date:</b>					1/10/2000	
<b>Received Issue Date:</b>					1/10/2000	
<b>Action:</b>					Soil and Water Investigation Report	
<b>Doc Link:</b>					<a href="https://geotracker.waterboards.ca.gov/view_documents_all?global_id=T10000001064&amp;doc_id=5781337">https://geotracker.waterboards.ca.gov/view_documents_all?global_id=T10000001064&amp;doc_id=5781337</a>	
<b>Title Description Comments:</b>						
					Soil Stockpile sampling and Analysis Report	
<b>Action Type:</b>					Response Requested - Reports	
<b>Action Date:</b>					7/27/1999	
<b>Received Issue Date:</b>					7/27/1999	
<b>Action:</b>					Tank Removal Report / UST Sampling Report	
<b>Doc Link:</b>					<a href="https://geotracker.waterboards.ca.gov/view_documents_all?global_id=T10000001064&amp;doc_id=5781339">https://geotracker.waterboards.ca.gov/view_documents_all?global_id=T10000001064&amp;doc_id=5781339</a>	
<b>Title Description Comments:</b>						
					UST Removal Soil and GW Sampling Report	
<b>Action Type:</b>					Response Requested - Workplans	
<b>Action Date:</b>					5/17/1999	
<b>Received Issue Date:</b>					5/17/1999	
<b>Action:</b>					Tank Removal Workplan	
<b>Doc Link:</b>					<a href="https://geotracker.waterboards.ca.gov/view_documents_all?global_id=T10000001064&amp;doc_id=5781341">https://geotracker.waterboards.ca.gov/view_documents_all?global_id=T10000001064&amp;doc_id=5781341</a>	
<b>Title Description Comments:</b>						
					Work Plan for UST Removal	
<b>Action Type:</b>					Response Requested - Other	
<b>Action Date:</b>					12/23/1998	
<b>Received Issue Date:</b>					12/23/1998	
<b>Action:</b>					Correspondence	
<b>Doc Link:</b>						
<b>Title Description Comments:</b>						
					Violation of Underground Tank Regulation	
<b>Action Type:</b>					Enforcement/Orders	
<b>Action Date:</b>					12/23/1998	
<b>Received Issue Date:</b>					12/23/1998	
<b>Action:</b>					Notice to Comply	
<b>Doc Link:</b>					<a href="https://geotracker.waterboards.ca.gov/view_documents?global_id=T10000001064&amp;enforcement_id=6174678&amp;template=ENFORCEMENT">https://geotracker.waterboards.ca.gov/view_documents?global_id=T10000001064&amp;enforcement_id=6174678&amp;template=ENFORCEMENT</a>	
<b>Title Description Comments:</b>						
					Violation of Underground Tank Regulations	
<b>Action Type:</b>					Other Regulatory Actions	
<b>Action Date:</b>					3/6/1998	
<b>Received Issue Date:</b>					3/6/1998	

Map Key	Number of Records	Direction	Distance (mi/ft)	Elev/Diff (ft)	Site	DB
---------	-------------------	-----------	------------------	----------------	------	----

**Action:** Staff Letter  
**Doc Link:** [https://geotracker.waterboards.ca.gov/view\\_documents?global\\_id=T10000001064&enforcement\\_id=6174682&temptable=ENFORCEMENT](https://geotracker.waterboards.ca.gov/view_documents?global_id=T10000001064&enforcement_id=6174682&temptable=ENFORCEMENT)

**Title Description Comments:**

**Action Type:** Response Requested - Other  
**Action Date:** 6/6/1988  
**Received Issue Date:** 6/7/1988  
**Action:** Correspondence  
**Doc Link:** [https://geotracker.waterboards.ca.gov/view\\_documents\\_all?global\\_id=T10000001064&doc\\_id=5894557](https://geotracker.waterboards.ca.gov/view_documents_all?global_id=T10000001064&doc_id=5894557)

**Title Description Comments:**

Report of Violation

**Action Type:** Response Requested - Other  
**Action Date:** 12/31/2013  
**Received Issue Date:**  
**Action:** Unknown

**Doc Link:**

**Title Description Comments:**

This site will be closed as soon as a well destruction is received.

**Action Type:** Cleanup Action  
**Action Date:** 1/10/2012  
**Received Issue Date:**  
**Action:** Excavation

**Doc Link:**

**Title Description Comments:**

Approximately 5900 tons of soil were excavated during corrective action implementation. The estimated pounds removed is based on an estimated average soil concentration of 400 mg/kg. Groundwater treated to enhance natural degradation through the addition of an oxygen-releasing material, thus determining amount of contaminant removed from groundwater is not possible.

**Action Type:** Leak Action  
**Action Date:** 11/13/2008  
**Received Issue Date:**  
**Action:** Leak Reported

**Doc Link:**

**Title Description Comments:**

**Action Type:** Leak Action  
**Action Date:** 4/1/2007  
**Received Issue Date:**  
**Action:** Leak Discovery

**Doc Link:**

**Title Description Comments:**

**LUST Sites from GeoTracker Search - Documents (as of Feb 24, 2020)**

**Document Type:** Site Documents **Size :**  
**Document Date:** 4/3/2017 **Submitted By:** SUNNY GRUNLOH (REGULATOR)  
**Type:** EMAIL CORRESPONDENCE **Submitted:**  
**Title:** PG&E NOTIFICATION FOR ELECTRIC POLE REPLACEMENT PROJECT  
**Title Link:** [https://geotracker.waterboards.ca.gov/view\\_documents?global\\_id=T10000001064&document\\_id=5916500](https://geotracker.waterboards.ca.gov/view_documents?global_id=T10000001064&document_id=5916500)

**Document Type:** Site Documents **Size :**  
**Document Date:** 7/14/2014 **Submitted By:** MARTIN Y. MUSONGE (REGULATOR)  
**Type:** CLOSURE/NO FURTHER ACTION LETTER **Submitted:**  
**Title:** TRANSMITTAL OF CLOSURE LETTER  
**Title Link:** [https://geotracker.waterboards.ca.gov/view\\_documents?global\\_id=T10000001064&enforcement\\_id=6212111](https://geotracker.waterboards.ca.gov/view_documents?global_id=T10000001064&enforcement_id=6212111)

**Document Type:** Site Documents **Size :** 1,319 KB

<b>Map Key</b>	<b>Number of Records</b>	<b>Direction</b>	<b>Distance (mi/ft)</b>	<b>Elev/Diff (ft)</b>	<b>Site</b>	<b>DB</b>
<b>Document Date:</b>	3/25/2014*				<b>Submitted By:</b>	CHEYENNE WALDMAN (AUTH_RP)
<b>Type:</b>	WELL DESTRUCTION REPORT				<b>Submitted:</b>	
<b>Title:</b>	WELL DESTRUCTION REPORT					
<b>Title Link:</b>	<a href="https://geotracker.waterboards.ca.gov/esi/uploads/geo_report/1332711398/T10000001064.PDF">https://geotracker.waterboards.ca.gov/esi/uploads/geo_report/1332711398/T10000001064.PDF</a>					
<b>Document Type:</b>	Site Documents				<b>Size :</b>	
<b>Document Date:</b>	11/6/2013				<b>Submitted By:</b>	MARTIN Y. MUSONGE (REGULATOR)
<b>Type:</b>	13267 REQUIREMENT				<b>Submitted:</b>	
<b>Title:</b>	REQUIREMENT FOR A TECHNICAL REPORT					
<b>Title Link:</b>	<a href="https://geotracker.waterboards.ca.gov/view_documents?global_id=T10000001064&amp;enforcement_id=6191163">https://geotracker.waterboards.ca.gov/view_documents?global_id=T10000001064&amp;enforcement_id=6191163</a>					
<b>Document Type:</b>	Site Documents				<b>Size :</b>	
<b>Document Date:</b>	10/8/2013				<b>Submitted By:</b>	MARTIN Y. MUSONGE (REGULATOR)
<b>Type:</b>	NOTIFICATION - PUBLIC NOTICE OF CASE CLOSURE				<b>Submitted:</b>	
<b>Title:</b>	NOTICE OF INTENT TO ISSUE A NO FURTHER ACTION LETTER					
<b>Title Link:</b>	<a href="https://geotracker.waterboards.ca.gov/view_documents?global_id=T10000001064&amp;enforcement_id=6178807">https://geotracker.waterboards.ca.gov/view_documents?global_id=T10000001064&amp;enforcement_id=6178807</a>					
<b>Document Type:</b>	Site Documents				<b>Size :</b>	10,529 KB
<b>Document Date:</b>	8/29/2013				<b>Submitted By:</b>	CHEYENNE WALDMAN (AUTH_RP)
<b>Type:</b>	REQUEST FOR CLOSURE				<b>Submitted:</b>	
<b>Title:</b>	GROUNDWATER MONITORING REPORT AND RECOMMENDATION FOR LOW-THREAT UST CASE CLOSURE FOR AREA 3					
<b>Title Link:</b>	<a href="https://geotracker.waterboards.ca.gov/esi/uploads/geo_report/7629937350/T10000001064.PDF">https://geotracker.waterboards.ca.gov/esi/uploads/geo_report/7629937350/T10000001064.PDF</a>					
<b>Document Type:</b>	Site Documents				<b>Size :</b>	
<b>Document Date:</b>	6/21/2013				<b>Submitted By:</b>	(REGULATOR)
<b>Type:</b>	TECHNICAL CORRESPONDENCE / ASSISTANCE / OTHER				<b>Submitted:</b>	
<b>Title:</b>	CLOSURE STATUS					
<b>Title Link:</b>	<a href="https://geotracker.waterboards.ca.gov/view_documents?global_id=T10000001064&amp;enforcement_id=6165852">https://geotracker.waterboards.ca.gov/view_documents?global_id=T10000001064&amp;enforcement_id=6165852</a>					
<b>Document Type:</b>	Site Documents				<b>Size :</b>	
<b>Document Date:</b>	6/12/2013				<b>Submitted By:</b>	(REGULATOR)
<b>Type:</b>	LETTER - NOTICE				<b>Submitted:</b>	
<b>Title:</b>	NOTICE OF CASE TRANSFER					
<b>Title Link:</b>	<a href="https://geotracker.waterboards.ca.gov/view_documents?global_id=T10000001064&amp;enforcement_id=6163896">https://geotracker.waterboards.ca.gov/view_documents?global_id=T10000001064&amp;enforcement_id=6163896</a>					
<b>Document Type:</b>	Site Documents				<b>Size :</b>	1,863 KB
<b>Document Date:</b>	1/9/2013				<b>Submitted By:</b>	CHEYENNE WALDMAN (AUTH_RP)
<b>Type:</b>	REMOVAL ACTION COMPLETE				<b>Submitted:</b>	
<b>Title:</b>	CMP COMPLETION REPORT - APPENDIX C - PHOTO LOG					
<b>Title Link:</b>	<a href="https://geotracker.waterboards.ca.gov/esi/uploads/geo_report/5366341769/T10000001064.PDF">https://geotracker.waterboards.ca.gov/esi/uploads/geo_report/5366341769/T10000001064.PDF</a>					
<b>Document Type:</b>	Site Documents				<b>Size :</b>	21,636 KB
<b>Document Date:</b>	1/9/2013				<b>Submitted By:</b>	CHEYENNE WALDMAN (AUTH_RP)
<b>Type:</b>	REMOVAL ACTION COMPLETE				<b>Submitted:</b>	
<b>Title:</b>	CMP COMPLETION REPORT - APPENDIX D - WASTE CHARACTERIZATION LAB REPORTS					
<b>Title Link:</b>	<a href="https://geotracker.waterboards.ca.gov/esi/uploads/geo_report/8162601530/T10000001064.PDF">https://geotracker.waterboards.ca.gov/esi/uploads/geo_report/8162601530/T10000001064.PDF</a>					
<b>Document Type:</b>	Site Documents				<b>Size :</b>	6,036 KB
<b>Document Date:</b>	1/9/2013				<b>Submitted By:</b>	CHEYENNE WALDMAN (AUTH_RP)
<b>Type:</b>	REMOVAL ACTION COMPLETE				<b>Submitted:</b>	
<b>Title:</b>	CMP COMPLETION REPORT - APPENDIX A - RESULTS OF GEOPHYSICAL SURVEY					
<b>Title Link:</b>	<a href="https://geotracker.waterboards.ca.gov/esi/uploads/geo_report/8877931118/T10000001064.PDF">https://geotracker.waterboards.ca.gov/esi/uploads/geo_report/8877931118/T10000001064.PDF</a>					
<b>Document Type:</b>	Site Documents				<b>Size :</b>	4,323 KB
<b>Document Date:</b>	1/9/2013				<b>Submitted By:</b>	CHEYENNE WALDMAN (AUTH_RP)
<b>Type:</b>	REMOVAL ACTION COMPLETE				<b>Submitted:</b>	
<b>Title:</b>	CORRECTIVE MEASURES PLAN COMPLETION REPORT					
<b>Title Link:</b>	<a href="https://geotracker.waterboards.ca.gov/esi/uploads/geo_report/4108091235/T10000001064.PDF">https://geotracker.waterboards.ca.gov/esi/uploads/geo_report/4108091235/T10000001064.PDF</a>					
<b>Document Type:</b>	Site Documents				<b>Size :</b>	10,192 KB
<b>Document Date:</b>	1/9/2013				<b>Submitted By:</b>	CHEYENNE WALDMAN (AUTH_RP)
<b>Type:</b>	REMOVAL ACTION COMPLETE				<b>Submitted:</b>	
<b>Title:</b>	CMP COMPLETION REPORT - APPENDIX G - CONFIRMATION SAMPLE LAB REPORTS					
<b>Title Link:</b>	<a href="https://geotracker.waterboards.ca.gov/esi/uploads/geo_report/7602298796/T10000001064.PDF">https://geotracker.waterboards.ca.gov/esi/uploads/geo_report/7602298796/T10000001064.PDF</a>					
<b>Document Type:</b>	Site Documents				<b>Size :</b>	19,534 KB

<b>Map Key</b>	<b>Number of Records</b>	<b>Direction</b>	<b>Distance (mi/ft)</b>	<b>Elev/Diff (ft)</b>	<b>Site</b>	<b>DB</b>
<b>Document Date:</b>	1/9/2013				<b>Submitted By:</b> CHEYENNE WALDMAN (AUTH_RP)	
<b>Type:</b>	REMOVAL ACTION COMPLETE				<b>Submitted:</b>	
<b>Title:</b>	CMP COMPLETION REPORT - APPENDIX I, PART D - WEIGHT RECEIPTS					
<b>Title Link:</b>	<a href="https://geotracker.waterboards.ca.gov/esi/uploads/geo_report/6598183810/T10000001064.PDF">https://geotracker.waterboards.ca.gov/esi/uploads/geo_report/6598183810/T10000001064.PDF</a>					
<b>Document Type:</b>	Site Documents			<b>Size :</b>	1,111 KB	
<b>Document Date:</b>	1/9/2013			<b>Submitted By:</b>	CHEYENNE WALDMAN (AUTH_RP)	
<b>Type:</b>	REMOVAL ACTION COMPLETE			<b>Submitted:</b>		
<b>Title:</b>	CMP COMPLETION REPORT - APPENDIX E - EXCAVATION SURVEYS					
<b>Title Link:</b>	<a href="https://geotracker.waterboards.ca.gov/esi/uploads/geo_report/9128694057/T10000001064.PDF">https://geotracker.waterboards.ca.gov/esi/uploads/geo_report/9128694057/T10000001064.PDF</a>					
<b>Document Type:</b>	Site Documents			<b>Size :</b>	24,814 KB	
<b>Document Date:</b>	1/9/2013			<b>Submitted By:</b>	CHEYENNE WALDMAN (AUTH_RP)	
<b>Type:</b>	REMOVAL ACTION COMPLETE			<b>Submitted:</b>		
<b>Title:</b>	CMP COMPLETION REPORT - APPENDIX I, PART C - WEIGHT RECEIPTS					
<b>Title Link:</b>	<a href="https://geotracker.waterboards.ca.gov/esi/uploads/geo_report/8558419406/T10000001064.PDF">https://geotracker.waterboards.ca.gov/esi/uploads/geo_report/8558419406/T10000001064.PDF</a>					
<b>Document Type:</b>	Site Documents			<b>Size :</b>	4,902 KB	
<b>Document Date:</b>	1/9/2013			<b>Submitted By:</b>	CHEYENNE WALDMAN (AUTH_RP)	
<b>Type:</b>	REMOVAL ACTION COMPLETE			<b>Submitted:</b>		
<b>Title:</b>	CMP COMPLETION REPORT - APPENDIX I, PART A3 - WEIGHT RECEIPTS					
<b>Title Link:</b>	<a href="https://geotracker.waterboards.ca.gov/esi/uploads/geo_report/9196587741/T10000001064.PDF">https://geotracker.waterboards.ca.gov/esi/uploads/geo_report/9196587741/T10000001064.PDF</a>					
<b>Document Type:</b>	Site Documents			<b>Size :</b>	1,832 KB	
<b>Document Date:</b>	1/9/2013			<b>Submitted By:</b>	CHEYENNE WALDMAN (AUTH_RP)	
<b>Type:</b>	REMOVAL ACTION COMPLETE			<b>Submitted:</b>		
<b>Title:</b>	CMP COMPLETION REPORT - APPENDIX H - COMPACTION TEST REPORTS					
<b>Title Link:</b>	<a href="https://geotracker.waterboards.ca.gov/esi/uploads/geo_report/2044847011/T10000001064.PDF">https://geotracker.waterboards.ca.gov/esi/uploads/geo_report/2044847011/T10000001064.PDF</a>					
<b>Document Type:</b>	Site Documents			<b>Size :</b>	302 KB	
<b>Document Date:</b>	1/9/2013			<b>Submitted By:</b>	CHEYENNE WALDMAN (AUTH_RP)	
<b>Type:</b>	REMOVAL ACTION COMPLETE			<b>Submitted:</b>		
<b>Title:</b>	CMP COMPLETION REPORT - APPENDIX B - PERMITS					
<b>Title Link:</b>	<a href="https://geotracker.waterboards.ca.gov/esi/uploads/geo_report/4820542812/T10000001064.PDF">https://geotracker.waterboards.ca.gov/esi/uploads/geo_report/4820542812/T10000001064.PDF</a>					
<b>Document Type:</b>	Site Documents			<b>Size :</b>	11,716 KB	
<b>Document Date:</b>	1/9/2013			<b>Submitted By:</b>	CHEYENNE WALDMAN (AUTH_RP)	
<b>Type:</b>	REMOVAL ACTION COMPLETE			<b>Submitted:</b>		
<b>Title:</b>	CMP COMPLETION REPORT - APPENDIX I, PART A2 - WEIGHT RECEIPTS					
<b>Title Link:</b>	<a href="https://geotracker.waterboards.ca.gov/esi/uploads/geo_report/4262729704/T10000001064.PDF">https://geotracker.waterboards.ca.gov/esi/uploads/geo_report/4262729704/T10000001064.PDF</a>					
<b>Document Type:</b>	Site Documents			<b>Size :</b>	23,660 KB	
<b>Document Date:</b>	1/9/2013			<b>Submitted By:</b>	CHEYENNE WALDMAN (AUTH_RP)	
<b>Type:</b>	REMOVAL ACTION COMPLETE			<b>Submitted:</b>		
<b>Title:</b>	CMP COMPLETION REPORT - APPENDIX I, PART A1 - WEIGHT RECEIPTS					
<b>Title Link:</b>	<a href="https://geotracker.waterboards.ca.gov/esi/uploads/geo_report/6658555507/T10000001064.PDF">https://geotracker.waterboards.ca.gov/esi/uploads/geo_report/6658555507/T10000001064.PDF</a>					
<b>Document Type:</b>	Site Documents			<b>Size :</b>	108 KB	
<b>Document Date:</b>	1/9/2013			<b>Submitted By:</b>	CHEYENNE WALDMAN (AUTH_RP)	
<b>Type:</b>	REMOVAL ACTION COMPLETE			<b>Submitted:</b>		
<b>Title:</b>	CMP COMPLETION REPORT - APPENDIX J - BORING LOGS					
<b>Title Link:</b>	<a href="https://geotracker.waterboards.ca.gov/esi/uploads/geo_report/8632446229/T10000001064.PDF">https://geotracker.waterboards.ca.gov/esi/uploads/geo_report/8632446229/T10000001064.PDF</a>					
<b>Document Type:</b>	Site Documents			<b>Size :</b>	57 KB	
<b>Document Date:</b>	1/9/2013			<b>Submitted By:</b>	CHEYENNE WALDMAN (AUTH_RP)	
<b>Type:</b>	REMOVAL ACTION COMPLETE			<b>Submitted:</b>		
<b>Title:</b>	CMP COMPLETION REPORT - APPENDIX F - COMMUNICATIONS					
<b>Title Link:</b>	<a href="https://geotracker.waterboards.ca.gov/esi/uploads/geo_report/4146695733/T10000001064.PDF">https://geotracker.waterboards.ca.gov/esi/uploads/geo_report/4146695733/T10000001064.PDF</a>					
<b>Document Type:</b>	Site Documents			<b>Size :</b>	25,475 KB	
<b>Document Date:</b>	1/9/2013			<b>Submitted By:</b>	CHEYENNE WALDMAN (AUTH_RP)	
<b>Type:</b>	REMOVAL ACTION COMPLETE			<b>Submitted:</b>		
<b>Title:</b>	CMP COMPLETION REPORT - APPENDIX I, PART B - WEIGHT RECEIPTS					
<b>Title Link:</b>	<a href="https://geotracker.waterboards.ca.gov/esi/uploads/geo_report/7091554164/T10000001064.PDF">https://geotracker.waterboards.ca.gov/esi/uploads/geo_report/7091554164/T10000001064.PDF</a>					
<b>Document Type:</b>	Site Documents			<b>Size :</b>	(REGULATOR)	
<b>Document Date:</b>	2/15/2012			<b>Submitted By:</b>		
<b>Type:</b>	TECHNICAL CORRESPONDENCE / ASSISTANCE / OTHER					



Map Key	Number of Records	Direction	Distance (mi/ft)	Elev/Diff (ft)	Site	DB
<b>Title:</b>	APPROVAL FINAL CORRECTIVE MEASURES PLAN					
<b>Title Link:</b>	<a href="https://geotracker.waterboards.ca.gov/view_documents?global_id=T10000001064&amp;enforcement_id=6113495">https://geotracker.waterboards.ca.gov/view_documents?global_id=T10000001064&amp;enforcement_id=6113495</a>					
<b>Document Type:</b>	Site Documents			<b>Size :</b>	75 KB	
<b>Document Date:</b>	12/21/2011			<b>Submitted By:</b>	(REGULATOR)	
<b>Type:</b>	UPDATES AND INFORMATION - WORK NOTICE					
<b>Title:</b>	NOTICE OF PENDING APPROVAL, CORRECTIVE MEASURES PLAN					
<b>Title Link:</b>	<a href="https://geotracker.waterboards.ca.gov/community_involvement/8539060294/Public%20Notice%20%283%29%2Edoc">https://geotracker.waterboards.ca.gov/community_involvement/8539060294/Public%20Notice%20%283%29%2Edoc</a>					
<b>Document Type:</b>	Site Documents			<b>Size :</b>	11,234 KB	
<b>Document Date:</b>	11/22/2011			<b>Submitted By:</b>	CHEYENNE WALDMAN (AUTH_RP)	
<b>Type:</b>	CORRECTIVE ACTION PLAN / REMEDIAL ACTION PLAN					
<b>Title:</b>	CORRECTIVE MEASURES PLAN					
<b>Title Link:</b>	<a href="https://geotracker.waterboards.ca.gov/esi/uploads/geo_report/7627237975/T10000001064.PDF">https://geotracker.waterboards.ca.gov/esi/uploads/geo_report/7627237975/T10000001064.PDF</a>					
<b>Document Type:</b>	Site Documents			<b>Size :</b>	767 KB	
<b>Document Date:</b>	10/21/2011			<b>Submitted By:</b>	CHEYENNE WALDMAN (AUTH_RP)	
<b>Type:</b>	REMEDIAL INVESTIGATION REPORT					
<b>Title:</b>	2009 PROPOSED REMEDIAL ACTION OBJECTIVES					
<b>Title Link:</b>	<a href="https://geotracker.waterboards.ca.gov/esi/uploads/geo_report/6998197197/T10000001064.PDF">https://geotracker.waterboards.ca.gov/esi/uploads/geo_report/6998197197/T10000001064.PDF</a>					
<b>Document Type:</b>	Site Documents			<b>Size :</b>	49 KB	
<b>Document Date:</b>	8/5/2011			<b>Submitted By:</b>	CHEYENNE WALDMAN (AUTH_RP)	
<b>Type:</b>	CORRESPONDENCE					
<b>Title:</b>	TMD APPROVAL OF 2011 RAO LETTER					
<b>Title Link:</b>	<a href="https://geotracker.waterboards.ca.gov/esi/uploads/geo_report/1232920348/T10000001064.PDF">https://geotracker.waterboards.ca.gov/esi/uploads/geo_report/1232920348/T10000001064.PDF</a>					
<b>Document Type:</b>	Site Documents			<b>Size :</b>	45 KB	
<b>Document Date:</b>	7/5/2011			<b>Submitted By:</b>	CHEYENNE WALDMAN (AUTH_RP)	
<b>Type:</b>	REMEDIAL INVESTIGATION REPORT					
<b>Title:</b>	2011 PROPOSED REMEDIAL ACTION OBJECTIVES					
<b>Title Link:</b>	<a href="https://geotracker.waterboards.ca.gov/esi/uploads/geo_report/6775586724/T10000001064.PDF">https://geotracker.waterboards.ca.gov/esi/uploads/geo_report/6775586724/T10000001064.PDF</a>					
<b>Document Type:</b>	Site Documents			<b>Size :</b>	161 KB	
<b>Document Date:</b>	5/1/2011			<b>Submitted By:</b>	CHEYENNE WALDMAN (AUTH_RP)	
<b>Type:</b>	CORRESPONDENCE					
<b>Title:</b>	TMD APPROVAL OF 2009 RAO LETTER					
<b>Title Link:</b>	<a href="https://geotracker.waterboards.ca.gov/esi/uploads/geo_report/6143406689/T10000001064.PDF">https://geotracker.waterboards.ca.gov/esi/uploads/geo_report/6143406689/T10000001064.PDF</a>					
<b>Document Type:</b>	Site Documents			<b>Size :</b>	(REGULATOR)	
<b>Document Date:</b>	10/26/2009			<b>Submitted By:</b>	(REGULATOR)	
<b>Type:</b>	TECHNICAL CORRESPONDENCE / ASSISTANCE / OTHER					
<b>Title:</b>	UNKNOWN					
<b>Title Link:</b>	<a href="https://geotracker.waterboards.ca.gov/view_documents?global_id=T10000001064&amp;enforcement_id=6035549">https://geotracker.waterboards.ca.gov/view_documents?global_id=T10000001064&amp;enforcement_id=6035549</a>					
<b>Document Type:</b>	Site Documents			<b>Size :</b>		
<b>Document Date:</b>	5/1/2009			<b>Submitted By:</b>	MADELEINE LITTLE (REGULATOR)	
<b>Type:</b>	STAFF LETTER					
<b>Title:</b>	BERKELEY DTSC - LETTER - REMEDIAL ACTION OBJECTIVES					
<b>Title Link:</b>	<a href="https://geotracker.waterboards.ca.gov/view_documents?global_id=T10000001064&amp;enforcement_id=6384209">https://geotracker.waterboards.ca.gov/view_documents?global_id=T10000001064&amp;enforcement_id=6384209</a>					
<b>Document Type:</b>	Site Documents			<b>Size :</b>		
<b>Document Date:</b>	11/13/2008			<b>Submitted By:</b>	MICHAEL HARRIS (REGULATOR)	
<b>Type:</b>	UNAUTHORIZED RELEASE FORM					
<b>Title:</b>	UNKNOWN					
<b>Title Link:</b>	<a href="https://geotracker.waterboards.ca.gov/view_documents?global_id=T10000001064&amp;enforcement_id=6174634">https://geotracker.waterboards.ca.gov/view_documents?global_id=T10000001064&amp;enforcement_id=6174634</a>					
<b>Document Type:</b>	Site Documents			<b>Size :</b>		
<b>Document Date:</b>	6/11/2008			<b>Submitted By:</b>	MICHAEL HARRIS (REGULATOR)	
<b>Type:</b>	SITE ASSESSMENT REPORT					
<b>Title:</b>	FINAL PRELIMINARY ENDANGERMENT EVALUATION					
<b>Title Link:</b>	<a href="https://geotracker.waterboards.ca.gov/view_documents?global_id=T10000001064&amp;document_id=5781328">https://geotracker.waterboards.ca.gov/view_documents?global_id=T10000001064&amp;document_id=5781328</a>					
<b>Document Type:</b>	Site Documents			<b>Size :</b>		
<b>Document Date:</b>	11/16/2000			<b>Submitted By:</b>	MICHAEL HARRIS (REGULATOR)	

Map Key	Number of Records	Direction	Distance (mi/ft)	Elev/Diff (ft)	Site	DB
<b>Type:</b>	SOIL AND WATER INVESTIGATION WORKPLAN				<b>Submitted:</b>	
<b>Title:</b>	PROPOSED SOIL AND GROUNDWATER INVESTIGATION					
<b>Title Link:</b>	https://geotracker.waterboards.ca.gov/view_documents?global_id=T10000001064&document_id=5781334					
<b>Document Type:</b>	Site Documents				<b>Size :</b>	
<b>Document Date:</b>	4/24/2000				<b>Submitted By:</b>	ZACHARY RICCIARDULLI (REGULATOR)
<b>Type:</b>	STAFF LETTER				<b>Submitted:</b>	
<b>Title:</b>	STAFF LETTERS - CITY OF BERKELEY					
<b>Title Link:</b>	https://geotracker.waterboards.ca.gov/view_documents?global_id=T10000001064&enforcement_id=6411005					
<b>Document Type:</b>	Site Documents				<b>Size :</b>	
<b>Document Date:</b>	4/19/2000				<b>Submitted By:</b>	MICHAEL HARRIS (REGULATOR)
<b>Type:</b>	SOIL AND WATER INVESTIGATION REPORT				<b>Submitted:</b>	
<b>Title:</b>	SOIL AND GROUNDWATER INVESTIGATION REPORT					
<b>Title Link:</b>	https://geotracker.waterboards.ca.gov/view_documents?global_id=T10000001064&document_id=5781336					
<b>Document Type:</b>	Site Documents				<b>Size :</b>	
<b>Document Date:</b>	1/10/2000				<b>Submitted By:</b>	MICHAEL HARRIS (REGULATOR)
<b>Type:</b>	SOIL AND WATER INVESTIGATION REPORT				<b>Submitted:</b>	
<b>Title:</b>	SOIL STOCKPILE SAMPLING AND ANALYSIS REPORT					
<b>Title Link:</b>	https://geotracker.waterboards.ca.gov/view_documents?global_id=T10000001064&document_id=5781337					
<b>Document Type:</b>	Site Documents				<b>Size :</b>	
<b>Document Date:</b>	7/27/1999				<b>Submitted By:</b>	MICHAEL HARRIS (REGULATOR)
<b>Type:</b>	TANK REMOVAL REPORT / UST SAMPLING REPORT				<b>Submitted:</b>	
<b>Title:</b>	UST REMOVAL SOIL AND GW SAMPLING REPORT					
<b>Title Link:</b>	https://geotracker.waterboards.ca.gov/view_documents?global_id=T10000001064&document_id=5781339					
<b>Document Type:</b>	Site Documents				<b>Size :</b>	
<b>Document Date:</b>	5/17/1999				<b>Submitted By:</b>	MICHAEL HARRIS (REGULATOR)
<b>Type:</b>	TANK REMOVAL WORKPLAN				<b>Submitted:</b>	
<b>Title:</b>	WORK PLAN FOR UST REMOVAL					
<b>Title Link:</b>	https://geotracker.waterboards.ca.gov/view_documents?global_id=T10000001064&document_id=5781341					
<b>Document Type:</b>	Site Documents				<b>Size :</b>	
<b>Document Date:</b>	12/23/1998				<b>Submitted By:</b>	MICHAEL HARRIS (REGULATOR)
<b>Type:</b>	NOTICE TO COMPLY				<b>Submitted:</b>	
<b>Title:</b>	VIOLATION OF UNDERGROUND TANK REGULATIONS					
<b>Title Link:</b>	https://geotracker.waterboards.ca.gov/view_documents?global_id=T10000001064&enforcement_id=6174678					
<b>Document Type:</b>	Site Documents				<b>Size :</b>	
<b>Document Date:</b>	3/6/1998				<b>Submitted By:</b>	MICHAEL HARRIS (REGULATOR)
<b>Type:</b>	STAFF LETTER				<b>Submitted:</b>	
<b>Title:</b>	UNKNOWN					
<b>Title Link:</b>	https://geotracker.waterboards.ca.gov/view_documents?global_id=T10000001064&enforcement_id=6174682					
<b>Document Type:</b>	Site Documents				<b>Size :</b>	
<b>Document Date:</b>	6/7/1988				<b>Submitted By:</b>	HOLLUND RUDOLPH (REGULATOR)
<b>Type:</b>	CORRESPONDENCE				<b>Submitted:</b>	
<b>Title:</b>	REPORT OF VIOLATION - REGULATOR RESPONSE					
<b>Title Link:</b>	https://geotracker.waterboards.ca.gov/view_documents?global_id=T10000001064&document_id=5894557					

[117](#)

1 of 1

SSE

0.34 /  
1,814.07

26.89 /  
-5

BAY EXPORT SERVICES  
717 POTTER ST  
BERKELEY CA 94704

LUST

<b>Global ID:</b>	T0600100150	<b>County:</b>	ALAMEDA
<b>Status:</b>	COMPLETED - CASE CLOSED	<b>Latitude:</b>	37.85145
<b>Status Date:</b>	5/23/2003	<b>Longitude:</b>	-122.294537
<b>Case Type:</b>	LUST CLEANUP SITE		
<b>Date Source:</b>	LUST Cleanup Sites from GeoTracker Search; LUST Cleanup Sites from GeoTracker Cleanup Sites Data Download		

Map Key	Number of Records	Direction	Distance (mi/ft)	Elev/Diff (ft)	Site	DB
---------	-------------------	-----------	------------------	----------------	------	----

**LUST Cleanup Sites from GeoTracker Cleanup Sites Data Download - Facilities Detail**

<b>RB Case No:</b>	01-0162	<b>Potential COC:</b>	Gasoline
<b>Local Case No:</b>	01-0162	<b>How Discovered:</b>	Tank Closure
<b>Begin Date:</b>	3/22/1988	<b>Stop Method:</b>	
<b>Lead Agency:</b>	BERKELEY, CITY OF	<b>Stop Description:</b>	
<b>Local Agency:</b>	BERKELEY, CITY OF	<b>Case Worker:</b>	GAF
<b>CUF Case:</b>	YES	<b>File Location:</b>	Local Agency
<b>Potential Media of Concern:</b>	Other Groundwater (uses other than drinking water)		
<b>How Discovered Description:</b>			
<b>Calwater Watershed Name:</b>	Bay Bridges - Berkeley (203.30)		
<b>DWR GW Subbasin Name:</b>	Santa Clara Valley - East Bay Plain (2-009.04)		
<b>Disadvantaged Community:</b>			
<b>Site History:</b>			

**Regulatory Activity**

<b>Action Type:</b>	ENFORCEMENT
<b>Date :</b>	5/23/2003
<b>Action:</b>	Closure/No Further Action Letter
<b>Action Type:</b>	REMEDIATION
<b>Date :</b>	8/27/2002
<b>Action:</b>	Monitored Natural Attenuation
<b>Action Type:</b>	ENFORCEMENT
<b>Date :</b>	11/2/1993
<b>Action:</b>	Technical Correspondence / Assistance / Other
<b>Action Type:</b>	ENFORCEMENT
<b>Date :</b>	4/30/1993
<b>Action:</b>	Technical Correspondence / Assistance / Other
<b>Action Type:</b>	ENFORCEMENT
<b>Date :</b>	7/27/1988
<b>Action:</b>	Technical Correspondence / Assistance / Other
<b>Action Type:</b>	ENFORCEMENT
<b>Date :</b>	4/25/1988
<b>Action:</b>	Technical Correspondence / Assistance / Other
<b>Action Type:</b>	Other
<b>Date :</b>	4/1/1988
<b>Action:</b>	Leak Discovery
<b>Action Type:</b>	Other
<b>Date :</b>	4/1/1988
<b>Action:</b>	Leak Reported
<b>Action Type:</b>	Other
<b>Date :</b>	4/1/1988
<b>Action:</b>	Leak Stopped
<b>Action Type:</b>	ENFORCEMENT
<b>Date :</b>	3/22/1988
<b>Action:</b>	Technical Correspondence / Assistance / Other

**Regulatory Contacts**

<b>Contact Type:</b>	Local Agency Caseworker	<b>Address:</b>	2118 MILVIA STREET 3RD FLOOR
<b>Contact Name:</b>	GEOFFERY FIEDLER	<b>Email:</b>	gfiedler@ci.berkeley.ca.us
<b>City:</b>	BERKELEY	<b>Phone No:</b>	
<b>Organization Name:</b>	BERKELEY, CITY OF		
<b>Contact Type:</b>	Regional Board Caseworker	<b>Address:</b>	1515 CLAY ST SUITE 1400

Map Key	Number of Records	Direction	Distance (mi/ft)	Elev/Diff (ft)	Site	DB
---------	-------------------	-----------	------------------	----------------	------	----

**Contact Name:** Regional Water Board  
**City:** OAKLAND  
**Organization Name:** SAN FRANCISCO BAY RWQCB (REGION 2)  
**Email:**  
**Phone No:**

**Status History**

**Status:** Completed - Case Closed  
**Status Date:** 5/23/2003

**Status:** Open - Verification Monitoring  
**Status Date:** 8/20/2002

**Status:** Open - Site Assessment  
**Status Date:** 3/22/1988

**Status:** Open - Case Begin Date  
**Status Date:** 3/22/1988

**LUST Sites from GeoTracker Search - Regulatory Profile (as of Feb 24, 2020)**

<b>Site Facility Name:</b>	BAY EXPORT SERVICES	<b>Potential COC:</b>	GASOLINE
<b>Site Facility Type:</b>	LUST CLEANUP SITE	<b>Facility Type:</b>	
<b>Cleanup Status:</b>	COMPLETED - CASE CLOSED	<b>Composting Method:</b>	
<b>Project Status:</b>		<b>Address:</b>	717 POTTER ST
<b>WDR Place Type:</b>		<b>City:</b>	BERKELEY
<b>WDR File:</b>		<b>Zip:</b>	94704
<b>WDR Order:</b>		<b>County:</b>	ALAMEDA
<b>CUF Priority Assig:</b>	B	<b>CUF Claim:</b>	2362
<b>CUF Amount Paid:</b>	\$17,831		
<b>File Location:</b>	LOCAL AGENCY		
<b>Designated Beneficial Use:</b>	MUN, AGR, IND, PROC		
<b>Project Oversight Agencies:</b>			
<b>Report Link:</b>	<a href="https://geotracker.waterboards.ca.gov/profile_report?global_id=T0600100150">https://geotracker.waterboards.ca.gov/profile_report?global_id=T0600100150</a>		
<b>Cleanup Status Detail:</b>	COMPLETED - CASE CLOSED AS OF 5/23/2003		
<b>Cleanup History Link:</b>	<a href="https://geotracker.waterboards.ca.gov/profile_report_include?global_id=T0600100150&amp;tabname=regulatoryhistory">https://geotracker.waterboards.ca.gov/profile_report_include?global_id=T0600100150&amp;tabname=regulatoryhistory</a>		
<b>Potential Media of Concern:</b>	OTHER GROUNDWATER (USES OTHER THAN DRINKING WATER)		
<b>User Defined Beneficial Use:</b>			
<b>DWR GW Sub Basin:</b>	Santa Clara Valley - East Bay Plain (2-009.04)		
<b>Calwater Watershed Name:</b>	Bay Bridges - Berkeley (203.30)		
<b>Post Closure Site Management:</b>			
<b>Future Land Use:</b>			
<b>Cleanup Oversight Agencies:</b>	BERKELEY, CITY OF (LEAD) - CASE #: 01-0162 CASEWORKER: GEOFFERY FIEDLER SAN FRANCISCO BAY RWQCB (REGION 2) - CASE #: 01-0162 CASEWORKER: Regional Water Board		

**Gndwater Monitoring Freque:**  
**Designated Beneficial Use Desc:** Municipal and Domestic Supply, Agricultural Supply, Industrial Service Supply, Industrial Process Supply  
**Site History:**

No site history available

**LUST Sites from GeoTracker Search - Cleanup Status History (as of Feb 24, 2020)**

**Status:** Completed - Case Closed  
**Date :** 5/23/2003

**Status:** Open - Verification Monitoring  
**Date :** 8/20/2002

**Status:** Open - Site Assessment  
**Date :** 3/22/1988

**Status:** Open - Case Begin Date  
**Date :** 3/22/1988

Map Key	Number of Records	Direction	Distance (mi/ft)	Elev/Diff (ft)	Site	DB
---------	-------------------	-----------	------------------	----------------	------	----

**LUST Sites from GeoTracker Search - Cleanup Action Report (as of Feb 24, 2020)**

**Action Type:** MONITORED NATURAL ATTENUATION **Begin Date:** 8/27/2002  
**Phase:** Water **End Date:**  
**Contaminant Mass Removed:**  
**Description:** Monitor and assess extent with probe study

**LUST Sites from GeoTracker Search - Regulatory Activities (as of Feb 24, 2020)**

**Action Type:** Other Regulatory Actions  
**Action Date:** 5/23/2003  
**Received Issue Date:** 5/23/2003  
**Action:** Closure/No Further Action Letter  
**Doc Link:** [https://geotracker.waterboards.ca.gov/view\\_documents?global\\_id=T0600100150&enforcement\\_id=6027195&temptable=ENFORCEMENT](https://geotracker.waterboards.ca.gov/view_documents?global_id=T0600100150&enforcement_id=6027195&temptable=ENFORCEMENT)  
**Title Description Comments:**

Closure Package 717 Potter St

**Action Type:** Other Regulatory Actions  
**Action Date:** 11/2/1993  
**Received Issue Date:** 11/2/1993  
**Action:** Technical Correspondence / Assistance / Other  
**Doc Link:** [https://geotracker.waterboards.ca.gov/view\\_documents?global\\_id=T0600100150&enforcement\\_id=6027196&temptable=ENFORCEMENT](https://geotracker.waterboards.ca.gov/view_documents?global_id=T0600100150&enforcement_id=6027196&temptable=ENFORCEMENT)  
**Title Description Comments:**

SWRCB Cleanup Fund Correspondence

**Action Type:** Other Regulatory Actions  
**Action Date:** 4/30/1993  
**Received Issue Date:** 4/30/1993  
**Action:** Technical Correspondence / Assistance / Other  
**Doc Link:** [https://geotracker.waterboards.ca.gov/view\\_documents?global\\_id=T0600100150&enforcement\\_id=6027198&temptable=ENFORCEMENT](https://geotracker.waterboards.ca.gov/view_documents?global_id=T0600100150&enforcement_id=6027198&temptable=ENFORCEMENT)  
**Title Description Comments:**

City of Berkeley Correspondence

**Action Type:** Other Regulatory Actions  
**Action Date:** 7/27/1988  
**Received Issue Date:** 7/27/1988  
**Action:** Technical Correspondence / Assistance / Other  
**Doc Link:** [https://geotracker.waterboards.ca.gov/view\\_documents?global\\_id=T0600100150&enforcement\\_id=6027200&temptable=ENFORCEMENT](https://geotracker.waterboards.ca.gov/view_documents?global_id=T0600100150&enforcement_id=6027200&temptable=ENFORCEMENT)  
**Title Description Comments:**

D&D Consultants Report 7.27.88

**Action Type:** Other Regulatory Actions  
**Action Date:** 4/25/1988  
**Received Issue Date:** 4/25/1988  
**Action:** Technical Correspondence / Assistance / Other  
**Doc Link:** [https://geotracker.waterboards.ca.gov/view\\_documents?global\\_id=T0600100150&enforcement\\_id=6027204&temptable=ENFORCEMENT](https://geotracker.waterboards.ca.gov/view_documents?global_id=T0600100150&enforcement_id=6027204&temptable=ENFORCEMENT)  
**Title Description Comments:**

D&D Consultants Report 4.25.88

**Action Type:** Other Regulatory Actions  
**Action Date:** 3/22/1988  
**Received Issue Date:** 3/22/1988

<b>Map Key</b>	<b>Number of Records</b>	<b>Direction</b>	<b>Distance (mi/ft)</b>	<b>Elev/Diff (ft)</b>	<b>Site</b>	<b>DB</b>
----------------	--------------------------	------------------	-------------------------	-----------------------	-------------	-----------

**Action:** Technical Correspondence / Assistance / Other  
**Doc Link:** [https://geotracker.waterboards.ca.gov/view\\_documents?global\\_id=T0600100150&enforcement\\_id=6027177&temptable=ENFORCEMENT](https://geotracker.waterboards.ca.gov/view_documents?global_id=T0600100150&enforcement_id=6027177&temptable=ENFORCEMENT)

**Title Description Comments:**

UST Removal Photos

**Action Type:** Cleanup Action  
**Action Date:** 8/27/2002  
**Received Issue Date:**  
**Action:** Monitored Natural Attenuation

**Doc Link:**  
**Title Description Comments:**

Monitor and assess extent with probe study

**Action Type:** Leak Action  
**Action Date:** 4/1/1988  
**Received Issue Date:**  
**Action:** Leak Discovery

**Doc Link:**  
**Title Description Comments:**

**Action Type:** Leak Action  
**Action Date:** 4/1/1988  
**Received Issue Date:**  
**Action:** Leak Reported

**Doc Link:**  
**Title Description Comments:**

**Action Type:** Leak Action  
**Action Date:** 4/1/1988  
**Received Issue Date:**  
**Action:** Leak Stopped

**Doc Link:**  
**Title Description Comments:**

**LUST Sites from GeoTracker Search - Documents (as of Feb 24, 2020)**

**Document Type:** Site Documents **Size :**  
**Document Date:** 5/23/2003 **Submitted By:** CHERIE MCCAULOU (REGULATOR)  
**Type:** CLOSURE/NO FURTHER ACTION LETTER **Submitted:**  
**Title:** CLOSURE PACKAGE 717 POTTER ST  
**Title Link:** [https://geotracker.waterboards.ca.gov/view\\_documents?global\\_id=T0600100150&enforcement\\_id=6027195](https://geotracker.waterboards.ca.gov/view_documents?global_id=T0600100150&enforcement_id=6027195)

**Document Type:** Site Documents **Size :**  
**Document Date:** 11/2/1993 **Submitted By:** CHERIE MCCAULOU (REGULATOR)  
**Type:** TECHNICAL CORRESPONDENCE / ASSISTANCE / OTHER **Submitted:**  
**Title:** SWRCB CLEANUP FUND CORRESPONDENCE  
**Title Link:** [https://geotracker.waterboards.ca.gov/view\\_documents?global\\_id=T0600100150&enforcement\\_id=6027196](https://geotracker.waterboards.ca.gov/view_documents?global_id=T0600100150&enforcement_id=6027196)

**Document Type:** Site Documents **Size :**  
**Document Date:** 4/30/1993 **Submitted By:** CHERIE MCCAULOU (REGULATOR)  
**Type:** TECHNICAL CORRESPONDENCE / ASSISTANCE / OTHER **Submitted:**  
**Title:** CITY OF BERKELEY CORRESPONDENCE  
**Title Link:** [https://geotracker.waterboards.ca.gov/view\\_documents?global\\_id=T0600100150&enforcement\\_id=6027198](https://geotracker.waterboards.ca.gov/view_documents?global_id=T0600100150&enforcement_id=6027198)

**Document Type:** Site Documents **Size :**  
**Document Date:** 7/27/1988 **Submitted By:** CHERIE MCCAULOU (REGULATOR)  
**Type:** TECHNICAL CORRESPONDENCE / ASSISTANCE / OTHER **Submitted:**  
**Title:** D&D CONSULTANTS REPORT 7.27.88

Map Key	Number of Records	Direction	Distance (mi/ft)	Elev/Diff (ft)	Site	DB
---------	-------------------	-----------	------------------	----------------	------	----

**Title Link:** [https://geotracker.waterboards.ca.gov/view\\_documents?global\\_id=T0600100150&enforcement\\_id=6027200](https://geotracker.waterboards.ca.gov/view_documents?global_id=T0600100150&enforcement_id=6027200)

**Document Type:** Site Documents **Size :**  
**Document Date:** 4/25/1988 **Submitted By:** CHERIE MCCAULOU (REGULATOR)  
**Type:** TECHNICAL CORRESPONDENCE / ASSISTANCE / OTHER **Submitted:**

**Title:** D&D CONSULTANTS REPORT 4.25.88  
**Title Link:** [https://geotracker.waterboards.ca.gov/view\\_documents?global\\_id=T0600100150&enforcement\\_id=6027204](https://geotracker.waterboards.ca.gov/view_documents?global_id=T0600100150&enforcement_id=6027204)

**Document Type:** Site Documents **Size :**  
**Document Date:** 3/22/1988 **Submitted By:** CHERIE MCCAULOU (REGULATOR)  
**Type:** TECHNICAL CORRESPONDENCE / ASSISTANCE / OTHER **Submitted:**

**Title:** UST REMOVAL PHOTOS  
**Title Link:** [https://geotracker.waterboards.ca.gov/view\\_documents?global\\_id=T0600100150&enforcement\\_id=6027177](https://geotracker.waterboards.ca.gov/view_documents?global_id=T0600100150&enforcement_id=6027177)

<a href="#">118</a>	1 of 1	ESE	0.35 / 1,836.82	46.85 / 15	MEYER SOUND LABORATORIES, INC. 1035-1043 HEINZ AVE BERKELEY CA 94702	CLEANUP SITES
---------------------	--------	-----	-----------------	------------	--	---------------

**Global ID:** T10000014370 **Site Facility Type:** CLEANUP PROGRAM SITE  
**Status:** OPEN - SITE ASSESSMENT **County:** ALAMEDA  
**Status Date:** 4/15/2020 **Latitude:** 37.85436  
**Longitude:** -122.28831  
**Data Source:** Cleanup Program Sites from GeoTracker Search; Cleanup Sites from GeoTracker Cleanup Sites Data Download

**Cleanup Sites from GeoTracker Cleanup Sites Data Download - Facilities Detail**

**RB Case No:** **CUF Case:** NO  
**Local Case No:** **Case Worker:** MS  
**Begin Date:** 1/1/2000 **File Location:**  
**Stop Method:**  
**Lead Agency:** SAN FRANCISCO BAY RWQCB (REGION 2)  
**Local Agency:**  
**Potential COC:**  
**Potential Media of Concern:**  
**How Discovered:**  
**How Discovered Description:**  
**Stop Description:**  
**Calwater Watershed Name:** Bay Bridges - Berkeley (203.30)  
**DWR GW Subbasin Name:** Santa Clara Valley - East Bay Plain (2-009.04)  
**Disadvantaged Community:**  
**Site History:**

**Cleanup Sites from GeoTracker Cleanup Sites Data Download - Regulatory Activity**

**Action Type:** Other  
**Date :** 2020-04-10 00:00:00  
**Action:** Leak Reported  
**Action Type:** Other  
**Date :** 2000-01-01 00:00:00  
**Action:** Leak Discovery  
**Action Type:** Other  
**Date :** 2000-01-01 00:00:00  
**Action:** Leak Began

**Cleanup Sites from GeoTracker Cleanup Sites Data Download - Status History**

**Status:** Open - Site Assessment  
**Status Date:** 2020-04-15 00:00:00

Map Key	Number of Records	Direction	Distance (mi/ft)	Elev/Diff (ft)	Site	DB
---------	-------------------	-----------	------------------	----------------	------	----

Status: Open - Case Begin Date  
 Status Date: 2000-01-01 00:00:00

**Cleanup Sites from GeoTracker Cleanup Sites Data Download - Regulatory Contacts**

**Contact Type:** Regional Board Caseworker  
**Contact Name:** MAX SHAHBAZIAN  
**Phone No:**  
**Organization Name:** SAN FRANCISCO BAY RWQCB (REGION 2)  
**Email:** max.shahbazian@waterboards.ca.gov

**Address:** 1515 CLAY STREET, SUITE 1400  
**City:** OAKLAND

<a href="#">119</a>	1 of 1	NNW	0.35 / 1,863.46	27.14 / -4	TRUST SECURITY MANAGEMENT 2321 4TH ST BERKELEY CA 94704	LUST
---------------------	--------	-----	--------------------	---------------	---	------

**Global ID:** T0600101388  
**Status:** COMPLETED - CASE CLOSED  
**Status Date:** 9/22/1997  
**Case Type:** LUST CLEANUP SITE  
**Date Source:** LUST Cleanup Sites from GeoTracker Search; LUST Cleanup Sites from GeoTracker Cleanup Sites Data Download

**County:** ALAMEDA  
**Latitude:** 37.862268  
**Longitude:** -122.298088

**LUST Cleanup Sites from GeoTracker Cleanup Sites Data Download - Facilities Detail**

**RB Case No:** 01-1504  
**Local Case No:** 01-1504  
**Begin Date:** 3/3/1987  
**Lead Agency:** BERKELEY, CITY OF  
**Local Agency:** BERKELEY, CITY OF  
**CUF Case:** NO

**Potential COC:** Gasoline  
**How Discovered:** Tank Closure  
**Stop Method:**  
**Stop Description:**  
**Case Worker:** GAF  
**File Location:**

**Potential Media of Concern:** Other Groundwater (uses other than drinking water)  
**How Discovered Description:**  
**Calwater Watershed Name:** Bay Bridges - Berkeley (203.30)  
**DWR GW Subbasin Name:** Santa Clara Valley - East Bay Plain (2-009.04)  
**Disadvantaged Community:**  
**Site History:**

**Regulatory Activity**

**Action Type:** Other  
**Date :** 3/3/1987  
**Action:** Leak Stopped

**Action Type:** Other  
**Date :** 3/3/1987  
**Action:** Leak Reported

**Action Type:** Other  
**Date :** 3/3/1987  
**Action:** Leak Discovery

**Regulatory Contacts**

**Contact Type:** Local Agency Caseworker  
**Contact Name:** GEOFFERY FIEDLER  
**City:** BERKELEY  
**Organization Name:** BERKELEY, CITY OF

**Address:** 2118 MILVIA STREET 3RD FLOOR  
**Email:** gfiedler@ci.berkeley.ca.us  
**Phone No:**

**Contact Type:** Regional Board Caseworker  
**Contact Name:** Regional Water Board  
**City:** OAKLAND  
**Organization Name:** SAN FRANCISCO BAY RWQCB (REGION 2)

**Address:** 1515 CLAY ST SUITE 1400  
**Email:**  
**Phone No:**



Map Key	Number of Records	Direction	Distance (mi/ft)	Elev/Diff (ft)	Site	DB
---------	-------------------	-----------	------------------	----------------	------	----

**Status History**

**Status:** Completed - Case Closed  
**Status Date:** 9/22/1997

**Status:** Open - Site Assessment  
**Status Date:** 5/15/1987

**Status:** Open - Case Begin Date  
**Status Date:** 3/3/1987

**LUST Sites from GeoTracker Search - Regulatory Profile (as of Feb 24, 2020)**

<b>Site Facility Name:</b>	TRUST SECURITY MANAGEMENT	<b>Potential COC:</b>	GASOLINE
<b>Site Facility Type:</b>	LUST CLEANUP SITE	<b>Facility Type:</b>	
<b>Cleanup Status:</b>	COMPLETED - CASE CLOSED	<b>Composting Method:</b>	
<b>Project Status:</b>		<b>Address:</b>	2321 4TH ST
<b>WDR Place Type:</b>		<b>City:</b>	BERKELEY
<b>WDR File:</b>		<b>Zip:</b>	94704
<b>WDR Order:</b>		<b>County:</b>	ALAMEDA
<b>CUF Priority Assig:</b>		<b>CUF Claim:</b>	
<b>CUF Amount Paid:</b>			
<b>File Location:</b>			
<b>Designated Beneficial Use:</b>	MUN, AGR, IND, PROC		
<b>Project Oversight Agencies:</b>			
<b>Report Link:</b>	<a href="https://geotracker.waterboards.ca.gov/profile_report?global_id=T0600101388">https://geotracker.waterboards.ca.gov/profile_report?global_id=T0600101388</a>		
<b>Cleanup Status Detail:</b>	COMPLETED - CASE CLOSED AS OF 9/22/1997		
<b>Cleanup History Link:</b>	<a href="https://geotracker.waterboards.ca.gov/profile_report_include?global_id=T0600101388&amp;tabname=regulatoryhistory">https://geotracker.waterboards.ca.gov/profile_report_include?global_id=T0600101388&amp;tabname=regulatoryhistory</a>		
<b>Potential Media of Concern:</b>	OTHER GROUNDWATER (USES OTHER THAN DRINKING WATER)		
<b>User Defined Beneficial Use:</b>			
<b>DWR GW Sub Basin:</b>	Santa Clara Valley - East Bay Plain (2-009.04)		
<b>Calwater Watershed Name:</b>	Bay Bridges - Berkeley (203.30)		
<b>Post Closure Site Management:</b>			
<b>Future Land Use:</b>			
<b>Cleanup Oversight Agencies:</b>	BERKELEY, CITY OF (LEAD) - CASE #: 01-1504 CASEWORKER: GEOFFERY FIEDLER SAN FRANCISCO BAY RWQCB (REGION 2) - CASE #: 01-1504 CASEWORKER: Regional Water Board		
<b>Gndwater Monitoring Freque:</b>			
<b>Designated Beneficial Use Desc:</b>	Municipal and Domestic Supply, Agricultural Supply, Industrial Service Supply, Industrial Process Supply		
<b>Site History:</b>			

No site history available

**LUST Sites from GeoTracker Search - Cleanup Status History (as of Feb 24, 2020)**

**Status:** Completed - Case Closed  
**Date :** 9/22/1997

**Status:** Open - Site Assessment  
**Date :** 5/15/1987

**Status:** Open - Case Begin Date  
**Date :** 3/3/1987

**LUST Sites from GeoTracker Search - Regulatory Activities (as of Feb 24, 2020)**

**Action Type:** Leak Action  
**Action Date:** 3/3/1987  
**Received Issue Date:**  
**Action:** Leak Discovery  
**Doc Link:**  
**Title Description Comments:**

Map Key	Number of Records	Direction	Distance (mi/ft)	Elev/Diff (ft)	Site	DB
---------	-------------------	-----------	------------------	----------------	------	----

**Action Type:** Leak Action  
**Action Date:** 3/3/1987  
**Received Issue Date:**  
**Action:** Leak Stopped  
**Doc Link:**  
**Title Description Comments:**

**Action Type:** Leak Action  
**Action Date:** 3/3/1987  
**Received Issue Date:**  
**Action:** Leak Reported  
**Doc Link:**  
**Title Description Comments:**

<a href="#">120</a>	1 of 1	ESE	0.36 / 1,878.89	46.98 / 15	BERKELEY BUSINESS CENTER 2900 SAN PABLO AVE BERKELEY CA 94710	LUST
---------------------	--------	-----	--------------------	---------------	---	------

**Global ID:** T0600100174  
**Status:** OPEN - SITE ASSESSMENT  
**Status Date:** 8/1/2017  
**Case Type:** LUST CLEANUP SITE  
**Date Source:** LUST Cleanup Sites from GeoTracker Search; LUST Cleanup Sites from GeoTracker Cleanup Sites Data Download  
**County:** ALAMEDA  
**Latitude:** 37.8534625242136  
**Longitude:** -122.289230845688

**LUST Cleanup Sites from GeoTracker Cleanup Sites Data Download - Facilities Detail**

**RB Case No:** 01-0187  
**Local Case No:** TT01-0187  
**Begin Date:** 4/4/1988  
**Lead Agency:** SAN FRANCISCO BAY RWQCB (REGION 2)  
**Local Agency:**  
**CUF Case:** NO  
**Potential Media of Concern:** Soil  
**How Discovered Description:**  
**Calwater Watershed Name:** Bay Bridges - Berkeley (203.30)  
**DWR GW Subbasin Name:** Santa Clara Valley - East Bay Plain (2-009.04)  
**Disadvantaged Community:**  
**Site History:**

**Potential COC:** Waste Oil / Motor / Hydraulic / Lubricating  
**How Discovered:** Tank Closure  
**Stop Method:** Close and Remove Tank  
**Case Worker:** BAC  
**File Location:** Regional Board

The Business Center is situated in the large, historic industrial building bounded by San Pablo Ave to the east, 9th to the west, Heinz Ave on the north, and Ashby Ave to the south. Originally built by H.W. Heinz in 1927-28 as a cannery for his now-famous ketchup and relish products. The facility had two (2) underground storage tanks (USTs) for refueling their trucks (15,000-gal each, diesel fuel). The USTs were located on the western / northern side of the parcel (see basic site map in SAMPLING RESULTS FROM TANK REMOVAL documents dated 12/11/1987, page 4 of 22). Location of former USTs has been paved over with asphalt for driveway and parking. The previous owner had converted the function of the building to a retail office center and has been used as such by the current owner since the change in ownership in 1984 when the Heinz company moved operations to Tracy, California. Tanks were removed in 1987, with soil excavation and off-site removal. In Sept 1993 TCE (Trichloroethene) was reported above (2,200 ug/L in MW-3) regulatory limits for drinking water (5 ug/L) and is suspect of an off-site source. With monitoring wells and analytical testing, request for case closure came in Jan 1995 based on non-detect levels of petroleum hydrocarbon compounds. Case Closure by the City of Berkeley, Toxics Management Division (TMD) in June of 2013 transferred the case to the Regional Water Board (SF Bay Region 2). There is a likely orphaned TCE groundwater plume at the Site whose source has not been defined as of 9/1/16. The nature and extent of this orphaned groundwater has not been defined to date. This TCE detection in the sole onsite monitoring well exceeds the drinking water MCL. The Berkeley Business Center waste oil tank is not known to be the source of this TCE contamination at the Site.

**Regulatory Activity**

**Action Type:** RESPONSE  
**Date :** 6/26/2020  
**Action:** Site Assessment Report

**Action Type:** ENFORCEMENT  
**Date :** 4/10/2020

<b>Map Key</b>	<b>Number of Records</b>	<b>Direction</b>	<b>Distance (mi/ft)</b>	<b>Elev/Diff (ft)</b>	<b>Site</b>	<b>DB</b>
<b>Action:</b>					Staff Letter	
<b>Action Type:</b>					RESPONSE	
<b>Date :</b>					12/31/2019	
<b>Action:</b>					Preliminary Site Assessment Report - Regulator Responded	
<b>Action Type:</b>					ENFORCEMENT	
<b>Date :</b>					10/7/2019	
<b>Action:</b>					13267 Requirement	
<b>Action Type:</b>					RESPONSE	
<b>Date :</b>					12/31/2018	
<b>Action:</b>					Well Installation Report	
<b>Action Type:</b>					ENFORCEMENT	
<b>Date :</b>					11/21/2018	
<b>Action:</b>					Deadline Extension	
<b>Action Type:</b>					ENFORCEMENT	
<b>Date :</b>					11/20/2018	
<b>Action:</b>					Staff Letter	
<b>Action Type:</b>					ENFORCEMENT	
<b>Date :</b>					9/11/2018	
<b>Action:</b>					13267 Requirement	
<b>Action Type:</b>					RESPONSE	
<b>Date :</b>					1/19/2018	
<b>Action:</b>					Sensitive Receptor Survey Report - Regulator Responded	
<b>Action Type:</b>					ENFORCEMENT	
<b>Date :</b>					12/28/2017	
<b>Action:</b>					Staff Letter	
<b>Action Type:</b>					RESPONSE	
<b>Date :</b>					11/30/2017	
<b>Action:</b>					Soil and Water Investigation Report - Regulator Responded	
<b>Action Type:</b>					RESPONSE	
<b>Date :</b>					10/27/2017	
<b>Action:</b>					Site Investigation Workplan - Regulator Responded	
<b>Action Type:</b>					ENFORCEMENT	
<b>Date :</b>					8/14/2017	
<b>Action:</b>					13267 Requirement	
<b>Action Type:</b>					RESPONSE	
<b>Date :</b>					8/11/2017	
<b>Action:</b>					Other Report / Document - Regulator Responded	
<b>Action Type:</b>					RESPONSE	
<b>Date :</b>					8/9/2017	
<b>Action:</b>					Site Investigation Workplan - Regulator Responded	
<b>Action Type:</b>					ENFORCEMENT	
<b>Date :</b>					6/15/2017	
<b>Action:</b>					Staff Letter	
<b>Action Type:</b>					ENFORCEMENT	
<b>Date :</b>					2/15/2017	
<b>Action:</b>					13267 Requirement	
<b>Action Type:</b>					RESPONSE	
<b>Date :</b>					4/12/2016	
<b>Action:</b>					Correspondence - Regulator Responded	
<b>Action Type:</b>					ENFORCEMENT	
<b>Date :</b>					1/29/2016	
<b>Action:</b>					13267 Requirement	

<i>Map Key</i>	<i>Number of Records</i>	<i>Direction</i>	<i>Distance (mi/ft)</i>	<i>Elev/Diff (ft)</i>	<i>Site</i>	<i>DB</i>
<b>Action Type:</b>		ENFORCEMENT				
<b>Date :</b>		6/12/2013				
<b>Action:</b>		Letter - Notice				
<b>Action Type:</b>		RESPONSE				
<b>Date :</b>		6/16/2000				
<b>Action:</b>		Request for Closure				
<b>Action Type:</b>		RESPONSE				
<b>Date :</b>		2/10/1995				
<b>Action:</b>		Correspondence				
<b>Action Type:</b>		RESPONSE				
<b>Date :</b>		1/27/1995				
<b>Action:</b>		Monitoring Report - Other				
<b>Action Type:</b>		RESPONSE				
<b>Date :</b>		8/8/1994				
<b>Action:</b>		Monitoring Report - Other				
<b>Action Type:</b>		RESPONSE				
<b>Date :</b>		5/11/1994				
<b>Action:</b>		Correspondence				
<b>Action Type:</b>		RESPONSE				
<b>Date :</b>		5/2/1994				
<b>Action:</b>		Other Report / Document				
<b>Action Type:</b>		RESPONSE				
<b>Date :</b>		4/26/1994				
<b>Action:</b>		Monitoring Report - Other				
<b>Action Type:</b>		ENFORCEMENT				
<b>Date :</b>		3/11/1994				
<b>Action:</b>		Notice of Violation				
<b>Action Type:</b>		RESPONSE				
<b>Date :</b>		11/16/1993				
<b>Action:</b>		Monitoring Report - Other				
<b>Action Type:</b>		ENFORCEMENT				
<b>Date :</b>		7/20/1993				
<b>Action:</b>		Staff Letter				
<b>Action Type:</b>		RESPONSE				
<b>Date :</b>		5/4/1988				
<b>Action:</b>		Other Report / Document				
<b>Action Type:</b>		RESPONSE				
<b>Date :</b>		4/12/1988				
<b>Action:</b>		Site Assessment Report				
<b>Action Type:</b>		Other				
<b>Date :</b>		4/4/1988				
<b>Action:</b>		Leak Reported				
<b>Action Type:</b>		Other				
<b>Date :</b>		4/4/1988				
<b>Action:</b>		Leak Stopped				
<b>Action Type:</b>		Other				
<b>Date :</b>		4/4/1988				
<b>Action:</b>		Leak Began				
<b>Action Type:</b>		Other				
<b>Date :</b>		4/4/1988				
<b>Action:</b>		Leak Discovery				

Map Key	Number of Records	Direction	Distance (mi/ft)	Elev/Diff (ft)	Site	DB
---------	-------------------	-----------	------------------	----------------	------	----

**Action Type:** ENFORCEMENT  
**Date :** 1/8/1988  
**Action:** Notice of Responsibility

**Action Type:** RESPONSE  
**Date :** 12/11/1987  
**Action:** Tank Removal Report / UST Sampling Report

**Action Type:** RESPONSE  
**Date :** 11/12/1987  
**Action:** Tank Removal Workplan

**Regulatory Contacts**

<b>Contact Type:</b>	Regional Board Caseworker	<b>Address:</b>	1001 I Street
<b>Contact Name:</b>	MATTHEW COHEN	<b>Email:</b>	mcohen@waterboards.ca.gov
<b>City:</b>	SACRAMENTO	<b>Phone No:</b>	9163415751
<b>Organization Name:</b>	SWRCB		

<b>Contact Type:</b>	Regional Board Caseworker	<b>Address:</b>	1515 CLAY ST SUITE 1400
<b>Contact Name:</b>	Bill A. Cook III	<b>Email:</b>	bill.cook@waterboards.ca.gov
<b>City:</b>	OAKLAND	<b>Phone No:</b>	
<b>Organization Name:</b>	SAN FRANCISCO BAY RWQCB (REGION 2)		

**Status History**

**Status:** Open - Site Assessment  
**Status Date:** 8/1/2017

**Status:** Open - Eligible for Closure  
**Status Date:** 4/12/2016

**Status:** Open - Site Assessment  
**Status Date:** 12/29/2015

**Status:** Open - Eligible for Closure  
**Status Date:** 10/1/2013

**Status:** Open - Site Assessment  
**Status Date:** 9/16/1993

**Status:** Open - Case Begin Date  
**Status Date:** 4/4/1988

**LUST Sites from GeoTracker Search - Regulatory Profile (as of Feb 24, 2020)**

<b>Site Facility Name:</b>	BERKELEY BUSINESS CENTER	<b>Potential COC:</b>	WASTE OIL / MOTOR / HYDRAULIC / LUBRICATING
<b>Site Facility Type:</b>	LUST CLEANUP SITE	<b>Facility Type:</b>	
<b>Cleanup Status:</b>	OPEN - SITE ASSESSMENT	<b>Composting Method:</b>	
<b>Project Status:</b>		<b>Address:</b>	2900 SAN PABLO AVE
<b>WDR Place Type:</b>		<b>City:</b>	BERKELEY
<b>WDR File:</b>		<b>Zip:</b>	94710
<b>WDR Order:</b>		<b>County:</b>	ALAMEDA
<b>CUF Priority Assig:</b>		<b>CUF Claim:</b>	
<b>CUF Amount Paid:</b>			
<b>File Location:</b>	REGIONAL BOARD		
<b>Designated Beneficial Use:</b>	MUN, AGR, IND, PROC		
<b>Project Oversight Agencies:</b>			
<b>Report Link:</b>	<a href="https://geotracker.waterboards.ca.gov/profile_report?global_id=T0600100174">https://geotracker.waterboards.ca.gov/profile_report?global_id=T0600100174</a>		
<b>Cleanup Status Detail:</b>	OPEN - SITE ASSESSMENT AS OF 8/1/2017		
<b>Cleanup History Link:</b>	<a href="https://geotracker.waterboards.ca.gov/profile_report_include?global_id=T0600100174&amp;tabname=regulatoryhistory">https://geotracker.waterboards.ca.gov/profile_report_include?global_id=T0600100174&amp;tabname=regulatoryhistory</a>		
<b>Potential Media of Concern:</b>	SOIL		
<b>User Defined Beneficial Use:</b>			
<b>DWR GW Sub Basin:</b>	Santa Clara Valley - East Bay Plain (2-009.04)		
<b>Calwater Watershed Name:</b>	Bay Bridges - Berkeley (203.30)		

Map Key	Number of Records	Direction	Distance (mi/ft)	Elev/Diff (ft)	Site	DB
---------	-------------------	-----------	------------------	----------------	------	----

**Post Closure Site Management:**

**Future Land Use:**

**Cleanup Oversight Agencies:** SAN FRANCISCO BAY RWQCB (REGION 2) (LEAD) - CASE #: 01-0187  
CASEWORKER: Bill A. Cook III  
BERKELEY, CITY OF - CASE #: TT01-0187  
SWRCB  
CASEWORKER: MATTHEW COHEN

**Gndwater Monitoring Freque:**

**Designated Beneficial Use**

Municipal and Domestic Supply, Agricultural Supply, Industrial Service Supply, Industrial Process Supply

**Desc:**

**Site History:**

The Business Center is situated in the large, historic industrial building bounded by San Pablo Ave to the east, 9th to the west, Heinz Ave on the north, and Ashby Ave to the south. Originally built by H.W. Heinz in 1927-28 as a cannery for his now-famous ketchup and relish products. The facility had two (2) underground storage tanks (USTs) for refueling their trucks (15,000-gal each, diesel fuel). The USTs were located on the western / northern side of the parcel (see basic site map in SAMPLING RESULTS FROM TANK REMOVAL documents dated 12/11/1987, page 4 of 22). Location of former USTs has been paved over with asphalt for driveway and parking. The previous owner had converted the function of the building to a retail office center and has been used as such by the current owner since the change in ownership in 1984 when the Heinz company moved operations to Tracy, California. Tanks were removed in 1987, with soil excavation and off-site removal. In Sept 1993 TCE (Trichloroethene) was reported above (2,200 ug/L in MW-3) regulatory limits for drinking water (5 ug/L) and is suspect of an off-site source. With monitoring wells and analytical testing, request for case closure came in Jan 1995 based on non-detect levels of petroleum hydrocarbon compounds. Case Closure by the City of Berkeley, Toxics Management Division (TMD) in June of 2013 transferred the case to the Regional Water Board (SF Bay Region 2). There is a likely orphaned TCE groundwater plume at the Site whose source has not been defined as of 9/1/16. The nature and extent of this orphaned groundwater has not been defined to date. This TCE detection in the sole onsite monitoring well exceeds the drinking water MCL. The Berkeley Business Center waste oil tank is not known to be the source of this TCE contamination at the Site.

**LUST Sites from GeoTracker Search - Cleanup Status History (as of Feb 24, 2020)**

**Status:** Open - Site Assessment  
**Date :** 8/1/2017

**Status:** Open - Eligible for Closure  
**Date :** 4/12/2016

**Status:** Open - Site Assessment  
**Date :** 12/29/2015

**Status:** Open - Eligible for Closure  
**Date :** 10/1/2013

**Status:** Open - Site Assessment  
**Date :** 9/16/1993

**Status:** Open - Case Begin Date  
**Date :** 4/4/1988

**LUST Sites from GeoTracker Search - Regulatory Activities (as of Feb 24, 2020)**

**Action Type:** Other Regulatory Actions  
**Action Date:** 4/10/2020  
**Received Issue Date:** 4/10/2020  
**Action:** Staff Letter  
**Doc Link:** [https://geotracker.waterboards.ca.gov/view\\_documents?global\\_id=T0600100174&enforcement\\_id=6432167&temptable=ENFORCEMENT](https://geotracker.waterboards.ca.gov/view_documents?global_id=T0600100174&enforcement_id=6432167&temptable=ENFORCEMENT)

**Title Description Comments:**

01-0187 - approve work plan email 4-10-2020 BAC

**Action Type:** Response Requested - Reports  
**Action Date:** 12/31/2019  
**Received Issue Date:** 2/14/2020  
**Action:** Preliminary Site Assessment Report - Regulator Responded  
**Doc Link:** [https://geotracker.waterboards.ca.gov/view\\_documents\\_all?global\\_id=T0600100174&doc\\_id=6005735](https://geotracker.waterboards.ca.gov/view_documents_all?global_id=T0600100174&doc_id=6005735)

**Title Description Comments:**

Source investigation work plan - We concur with the recommendation to implement the embedded work plan for additional investigation. Contamination

<i>Map Key</i>	<i>Number of Records</i>	<i>Direction</i>	<i>Distance (mi/ft)</i>	<i>Elev/Diff (ft)</i>	<i>Site</i>	<i>DB</i>
----------------	--------------------------	------------------	-------------------------	-----------------------	-------------	-----------

at the location B-3 should be monitored with one year of additional groundwater monitoring at MW-6 before additional investigation is required. If detections of diesel persist, then additional investigation will be required. This concurrence will be followed with an email acceptance of the document by April 30, 2020. The due date for the implementation report for the approved work plan is June 26, 2020.

**Action Type:** Enforcement/Orders  
**Action Date:** 10/7/2019  
**Received Issue Date:** 10/7/2019  
**Action:** 13267 Requirement  
**Doc Link:** [https://geotracker.waterboards.ca.gov/view\\_documents?global\\_id=T0600100174&enforcement\\_id=6416781&temptable=ENFORCEMENT](https://geotracker.waterboards.ca.gov/view_documents?global_id=T0600100174&enforcement_id=6416781&temptable=ENFORCEMENT)

**Title Description Comments:**

01-0187 - approve 4Q2018QMR require work plan 10072019

**Action Type:** Response Requested - Reports  
**Action Date:** \*12/31/2018  
**Received Issue Date:** 12/22/2018  
**Action:** Well Installation Report  
**Doc Link:** [https://geotracker.waterboards.ca.gov/view\\_documents\\_all?global\\_id=T0600100174&doc\\_id=5980025](https://geotracker.waterboards.ca.gov/view_documents_all?global_id=T0600100174&doc_id=5980025)

**Title Description Comments:**

remedial investigation completion report

**Action Type:** Enforcement/Orders  
**Action Date:** 11/21/2018  
**Received Issue Date:** 11/21/2018  
**Action:** Deadline Extension  
**Doc Link:** [https://geotracker.waterboards.ca.gov/view\\_documents?global\\_id=T0600100174&enforcement\\_id=6376888&temptable=ENFORCEMENT](https://geotracker.waterboards.ca.gov/view_documents?global_id=T0600100174&enforcement_id=6376888&temptable=ENFORCEMENT)

**Title Description Comments:**

Annual report and 30 day extension

**Action Type:** Other Regulatory Actions  
**Action Date:** 11/20/2018  
**Received Issue Date:** 11/20/2018  
**Action:** Staff Letter  
**Doc Link:** [https://geotracker.waterboards.ca.gov/view\\_documents?global\\_id=T0600100174&enforcement\\_id=6376514&temptable=ENFORCEMENT](https://geotracker.waterboards.ca.gov/view_documents?global_id=T0600100174&enforcement_id=6376514&temptable=ENFORCEMENT)

**Title Description Comments:**

RE\_ 01-0187 (Berkeley Business Center) Request for 30 Day Extension approval of extension and four quarterly monitoring reports This email approves four quarterly monitoring reports from fourth quarter 2017 through the third quarter 2018. The email also grants a due date extension for the investigation completion report that was due November 30, 2018. The email also includes the extension request.

**Action Type:** Enforcement/Orders  
**Action Date:** 9/11/2018  
**Received Issue Date:** 9/11/2018  
**Action:** 13267 Requirement  
**Doc Link:** [https://geotracker.waterboards.ca.gov/view\\_documents?global\\_id=T0600100174&enforcement\\_id=6369291&temptable=ENFORCEMENT](https://geotracker.waterboards.ca.gov/view_documents?global_id=T0600100174&enforcement_id=6369291&temptable=ENFORCEMENT)

**Title Description Comments:**

01-0187 (Berkeley Business Center) - approve RI report and workplan 9-11-18 This letter approves the quarterly monitoring report and approves a work plan to conduct the next stage of investigation, then requires a completion report.

**Action Type:** Response Requested - Reports  
**Action Date:** \*1/19/2018  
**Received Issue Date:** 1/19/2018  
**Action:** Sensitive Receptor Survey Report - Regulator Responded  
**Doc Link:** [https://geotracker.waterboards.ca.gov/view\\_documents\\_all?global\\_id=T0600100174&doc\\_id=5942359](https://geotracker.waterboards.ca.gov/view_documents_all?global_id=T0600100174&doc_id=5942359)

**Title Description Comments:**

- R2 staff rejected a data gap assessment and sensitive receptor survey as it failed to include a LTCP analysis., R2 staff rejected a data gap assessment and sensitive receptor survey as it failed to include a LTCP analysis., R2 staff rejected a data gap assessment and sensitive receptor survey as it failed

<b>Map Key</b>	<b>Number of Records</b>	<b>Direction</b>	<b>Distance (mi/ft)</b>	<b>Elev/Diff (ft)</b>	<b>Site</b>	<b>DB</b>
----------------	--------------------------	------------------	-------------------------	-----------------------	-------------	-----------

to include a LTCP analysis., R2 staff rejected a data gap assessment and sensitive receptor survey as it failed to include a LTCP analysis., R2 staff rejected a data gap assessment and sensitive receptor survey as it failed to include a LTCP analysis.

**Action Type:** Other Regulatory Actions  
**Action Date:** 12/28/2017  
**Received Issue Date:** 12/28/2017  
**Action:** Staff Letter  
**Doc Link:** [https://geotracker.waterboards.ca.gov/view\\_documents?global\\_id=T0600100174&enforcement\\_id=6344341&temptable=ENFORCEMENT](https://geotracker.waterboards.ca.gov/view_documents?global_id=T0600100174&enforcement_id=6344341&temptable=ENFORCEMENT)

**Title Description Comments:**

01-0187 (Berkeley Business Center) - reject report

**Action Type:** Response Requested - Reports  
**Action Date:** 11/30/2017  
**Received Issue Date:** 10/27/2017  
**Action:** Soil and Water Investigation Report - Regulator Responded  
**Doc Link:** [https://geotracker.waterboards.ca.gov/view\\_documents\\_all?global\\_id=T0600100174&doc\\_id=5942356](https://geotracker.waterboards.ca.gov/view_documents_all?global_id=T0600100174&doc_id=5942356)

**Title Description Comments:**

Data Gaps Assessment Report - Work plan was implemented during September 2017.

**Action Type:** Response Requested - Workplans  
**Action Date:** 10/27/2017  
**Received Issue Date:** 10/27/2017  
**Action:** Site Investigation Workplan - Regulator Responded  
**Doc Link:** [https://geotracker.waterboards.ca.gov/view\\_documents\\_all?global\\_id=T0600100174&doc\\_id=5949832](https://geotracker.waterboards.ca.gov/view_documents_all?global_id=T0600100174&doc_id=5949832)

**Title Description Comments:**

Data Gap Assessment Report and Groundwater Monitoring Report - Third Quarter 2017 - Rejected and required revision to include a Low Threat Closure Policy Analysis.

**Action Type:** Enforcement/Orders  
**Action Date:** 8/14/2017  
**Received Issue Date:** 8/14/2017  
**Action:** 13267 Requirement  
**Doc Link:** [https://geotracker.waterboards.ca.gov/view\\_documents?global\\_id=T0600100174&enforcement\\_id=6329784&temptable=ENFORCEMENT](https://geotracker.waterboards.ca.gov/view_documents?global_id=T0600100174&enforcement_id=6329784&temptable=ENFORCEMENT)

**Title Description Comments:**

work plan approval

**Action Type:** Response Requested - Other  
**Action Date:** \*8/11/2017  
**Received Issue Date:** 7/17/2017  
**Action:** Other Report / Document - Regulator Responded  
**Doc Link:** [https://geotracker.waterboards.ca.gov/view\\_documents\\_all?global\\_id=T0600100174&doc\\_id=5912944](https://geotracker.waterboards.ca.gov/view_documents_all?global_id=T0600100174&doc_id=5912944)

**Title Description Comments:**

extension request - On the behalf of Hawthorne Stone, AEI Consultants prepared the Second Quarter 2017 and Data Gaps Work Plan.

**Action Type:** Response Requested - Workplans  
**Action Date:** 8/9/2017  
**Received Issue Date:** 8/9/2017  
**Action:** Site Investigation Workplan - Regulator Responded  
**Doc Link:** [https://geotracker.waterboards.ca.gov/view\\_documents\\_all?global\\_id=T0600100174&doc\\_id=5933373](https://geotracker.waterboards.ca.gov/view_documents_all?global_id=T0600100174&doc_id=5933373)

**Title Description Comments:**

2Q17 GROUNDWATER MONITORING REPORT AND DATA GAPS WORK PLAN - Report accepted, Water Board concurs with recommendations and work plan.

**Action Type:** Other Regulatory Actions  
**Action Date:** 6/15/2017  
**Received Issue Date:** 6/15/2017



<b>Map Key</b>	<b>Number of Records</b>	<b>Direction</b>	<b>Distance (mi/ft)</b>	<b>Elev/Diff (ft)</b>	<b>Site</b>	<b>DB</b>
<b>Action:</b>		Staff Letter				
<b>Doc Link:</b>		https://geotracker.waterboards.ca.gov/view_documents?global_id=T0600100174&enforcement_id=6323253&temptable=ENFORCEMENT				
<b>Title Description Comments:</b>						
extension of due date for sampling report that was due May 31,2017						
<b>Action Type:</b>		Enforcement/Orders				
<b>Action Date:</b>		2/15/2017				
<b>Received Issue Date:</b>		2/15/2017				
<b>Action:</b>		13267 Requirement				
<b>Doc Link:</b>		https://geotracker.waterboards.ca.gov/view_documents?global_id=T0600100174&enforcement_id=6311913&temptable=ENFORCEMENT				
<b>Title Description Comments:</b>						
UFST CLOSURE ASSESSMENT STELLAR ENVIRONMENTAL RESPONSE						
<b>Action Type:</b>		Response Requested - Other				
<b>Action Date:</b>		4/12/2016				
<b>Received Issue Date:</b>		4/12/2016				
<b>Action:</b>		Correspondence - Regulator Responded				
<b>Doc Link:</b>		https://geotracker.waterboards.ca.gov/view_documents_all?global_id=T0600100174&doc_id=5888596				
<b>Title Description Comments:</b>						
Hawthorne Stone, Inc 041216 Letter - The Site meets the Low-threat Underground Storage Tank Case Closure Policy (general and media specific criteria).						
<b>Action Type:</b>		Enforcement/Orders				
<b>Action Date:</b>		1/29/2016				
<b>Received Issue Date:</b>		1/29/2016				
<b>Action:</b>		13267 Requirement				
<b>Doc Link:</b>		https://geotracker.waterboards.ca.gov/view_documents?global_id=T0600100174&enforcement_id=6274243&temptable=ENFORCEMENT				
<b>Title Description Comments:</b>						
Requirement for Claiming Site in GeoTracker and Uploading Electronic Reports						
<b>Action Type:</b>		Notices				
<b>Action Date:</b>		6/12/2013				
<b>Received Issue Date:</b>		6/12/2013				
<b>Action:</b>		Letter - Notice				
<b>Doc Link:</b>		https://geotracker.waterboards.ca.gov/view_documents?global_id=T0600100174&enforcement_id=6163899&temptable=ENFORCEMENT				
<b>Title Description Comments:</b>						
Notice of Case Transfer						
<b>Action Type:</b>		Response Requested - Other				
<b>Action Date:</b>		6/16/2000				
<b>Received Issue Date:</b>		6/16/2000				
<b>Action:</b>		Request for Closure				
<b>Doc Link:</b>		https://geotracker.waterboards.ca.gov/view_documents_all?global_id=T0600100174&doc_id=5906302				
<b>Title Description Comments:</b>						
UFST Closure Assessment Stellar Environmental						
<b>Action Type:</b>		Response Requested - Other				
<b>Action Date:</b>		2/10/1995				
<b>Received Issue Date:</b>		2/10/1995				
<b>Action:</b>		Correspondence				
<b>Doc Link:</b>		https://geotracker.waterboards.ca.gov/view_documents_all?global_id=T0600100174&doc_id=5876253				
<b>Title Description Comments:</b>						
Monitoring Wells Sampling Results Letter						

<i>Map Key</i>	<i>Number of Records</i>	<i>Direction</i>	<i>Distance (mi/ft)</i>	<i>Elev/Diff (ft)</i>	<i>Site</i>	<i>DB</i>
<b>Action Type:</b>		Response Requested - Reports				
<b>Action Date:</b>		1/27/1995				
<b>Received Issue Date:</b>		1/27/1995				
<b>Action:</b>		Monitoring Report - Other				
<b>Doc Link:</b>		<a href="https://geotracker.waterboards.ca.gov/view_documents_all?global_id=T0600100174&amp;doc_id=5782139">https://geotracker.waterboards.ca.gov/view_documents_all?global_id=T0600100174&amp;doc_id=5782139</a>				
<b>Title Description Comments:</b>		Monitoring Well Sampling Results				
<b>Action Type:</b>		Response Requested - Reports				
<b>Action Date:</b>		8/8/1994				
<b>Received Issue Date:</b>		8/8/1994				
<b>Action:</b>		Monitoring Report - Other				
<b>Doc Link:</b>		<a href="https://geotracker.waterboards.ca.gov/view_documents_all?global_id=T0600100174&amp;doc_id=5782138">https://geotracker.waterboards.ca.gov/view_documents_all?global_id=T0600100174&amp;doc_id=5782138</a>				
<b>Title Description Comments:</b>		Monitoring Well Sampling Results				
<b>Action Type:</b>		Response Requested - Other				
<b>Action Date:</b>		5/11/1994				
<b>Received Issue Date:</b>		5/11/1994				
<b>Action:</b>		Correspondence				
<b>Doc Link:</b>		<a href="https://geotracker.waterboards.ca.gov/view_documents_all?global_id=T0600100174&amp;doc_id=5876250">https://geotracker.waterboards.ca.gov/view_documents_all?global_id=T0600100174&amp;doc_id=5876250</a>				
<b>Title Description Comments:</b>		Monitoring Wells Sampling Results Letter				
<b>Action Type:</b>		Response Requested - Other				
<b>Action Date:</b>		5/2/1994				
<b>Received Issue Date:</b>		5/2/1994				
<b>Action:</b>		Other Report / Document				
<b>Doc Link:</b>		<a href="https://geotracker.waterboards.ca.gov/view_documents_all?global_id=T0600100174&amp;doc_id=5782137">https://geotracker.waterboards.ca.gov/view_documents_all?global_id=T0600100174&amp;doc_id=5782137</a>				
<b>Title Description Comments:</b>		Comprehensive Site History				
<b>Action Type:</b>		Response Requested - Reports				
<b>Action Date:</b>		4/26/1994				
<b>Received Issue Date:</b>		4/26/1994				
<b>Action:</b>		Monitoring Report - Other				
<b>Doc Link:</b>		<a href="https://geotracker.waterboards.ca.gov/view_documents_all?global_id=T0600100174&amp;doc_id=5782136">https://geotracker.waterboards.ca.gov/view_documents_all?global_id=T0600100174&amp;doc_id=5782136</a>				
<b>Title Description Comments:</b>		Monitoring Well Sampling Results				
<b>Action Type:</b>		Enforcement/Orders				
<b>Action Date:</b>		3/11/1994				
<b>Received Issue Date:</b>		3/11/1994				
<b>Action:</b>		Notice of Violation				
<b>Doc Link:</b>		<a href="https://geotracker.waterboards.ca.gov/view_documents?global_id=T0600100174&amp;enforcement_id=6175398&amp;temptable=ENFORCEMENT">https://geotracker.waterboards.ca.gov/view_documents?global_id=T0600100174&amp;enforcement_id=6175398&amp;temptable=ENFORCEMENT</a>				
<b>Title Description Comments:</b>						
<b>Action Type:</b>		Response Requested - Reports				
<b>Action Date:</b>		11/16/1993				
<b>Received Issue Date:</b>		11/16/1993				
<b>Action:</b>		Monitoring Report - Other				
<b>Doc Link:</b>		<a href="https://geotracker.waterboards.ca.gov/view_documents_all?global_id=T0600100174&amp;doc_id=5782135">https://geotracker.waterboards.ca.gov/view_documents_all?global_id=T0600100174&amp;doc_id=5782135</a>				
<b>Title Description Comments:</b>		Monitoring Well Sampling Results				

<b>Map Key</b>	<b>Number of Records</b>	<b>Direction</b>	<b>Distance (mi/ft)</b>	<b>Elev/Diff (ft)</b>	<b>Site</b>	<b>DB</b>
<b>Action Type:</b>		Other Regulatory Actions				
<b>Action Date:</b>		7/20/1993				
<b>Received Issue Date:</b>		7/20/1993				
<b>Action:</b>		Staff Letter				
<b>Doc Link:</b>		<a href="https://geotracker.waterboards.ca.gov/view_documents?global_id=T0600100174&amp;enforcement_id=6175397&amp;temptable=ENFORCEMENT">https://geotracker.waterboards.ca.gov/view_documents?global_id=T0600100174&amp;enforcement_id=6175397&amp;temptable=ENFORCEMENT</a>				
<b>Title Description Comments:</b>						
Request for Site Investigation						
<b>Action Type:</b>		Other Regulatory Actions				
<b>Action Date:</b>		7/20/1993				
<b>Received Issue Date:</b>		7/20/1993				
<b>Action:</b>		Staff Letter				
<b>Doc Link:</b>		<a href="https://geotracker.waterboards.ca.gov/view_documents?global_id=T0600100174&amp;enforcement_id=6273793&amp;temptable=ENFORCEMENT">https://geotracker.waterboards.ca.gov/view_documents?global_id=T0600100174&amp;enforcement_id=6273793&amp;temptable=ENFORCEMENT</a>				
<b>Title Description Comments:</b>						
Recommendation for Additional Soil Removal and Additional Monitoring Wells						
<b>Action Type:</b>		Response Requested - Other				
<b>Action Date:</b>		5/4/1988				
<b>Received Issue Date:</b>		5/4/1988				
<b>Action:</b>		Other Report / Document				
<b>Doc Link:</b>		<a href="https://geotracker.waterboards.ca.gov/view_documents_all?global_id=T0600100174&amp;doc_id=5782134">https://geotracker.waterboards.ca.gov/view_documents_all?global_id=T0600100174&amp;doc_id=5782134</a>				
<b>Title Description Comments:</b>						
Tank Removal Disposal Manifests						
<b>Action Type:</b>		Response Requested - Reports				
<b>Action Date:</b>		4/12/1988				
<b>Received Issue Date:</b>		4/12/1988				
<b>Action:</b>		Site Assessment Report				
<b>Doc Link:</b>		<a href="https://geotracker.waterboards.ca.gov/view_documents_all?global_id=T0600100174&amp;doc_id=5782133">https://geotracker.waterboards.ca.gov/view_documents_all?global_id=T0600100174&amp;doc_id=5782133</a>				
<b>Title Description Comments:</b>						
Site Assessment of Tank Excavation Area						
<b>Action Type:</b>		Notices				
<b>Action Date:</b>		1/8/1988				
<b>Received Issue Date:</b>		1/8/1988				
<b>Action:</b>		Notice of Responsibility				
<b>Doc Link:</b>		<a href="https://geotracker.waterboards.ca.gov/view_documents?global_id=T0600100174&amp;enforcement_id=6175396&amp;temptable=ENFORCEMENT">https://geotracker.waterboards.ca.gov/view_documents?global_id=T0600100174&amp;enforcement_id=6175396&amp;temptable=ENFORCEMENT</a>				
<b>Title Description Comments:</b>						
<b>Action Type:</b>		Response Requested - Reports				
<b>Action Date:</b>		12/11/1987				
<b>Received Issue Date:</b>		12/11/1987				
<b>Action:</b>		Tank Removal Report / UST Sampling Report				
<b>Doc Link:</b>		<a href="https://geotracker.waterboards.ca.gov/view_documents_all?global_id=T0600100174&amp;doc_id=5782132">https://geotracker.waterboards.ca.gov/view_documents_all?global_id=T0600100174&amp;doc_id=5782132</a>				
<b>Title Description Comments:</b>						
Sampling Results from Tank Removal						
<b>Action Type:</b>		Response Requested - Workplans				
<b>Action Date:</b>		11/12/1987				
<b>Received Issue Date:</b>		11/12/1987				
<b>Action:</b>		Tank Removal Workplan				
<b>Doc Link:</b>		<a href="https://geotracker.waterboards.ca.gov/view_documents_all?global_id=T0600100174&amp;doc_id=5782131">https://geotracker.waterboards.ca.gov/view_documents_all?global_id=T0600100174&amp;doc_id=5782131</a>				
<b>Title Description Comments:</b>						
Tank Removal Permit						

<b>Map Key</b>	<b>Number of Records</b>	<b>Direction</b>	<b>Distance (mi/ft)</b>	<b>Elev/Diff (ft)</b>	<b>Site</b>	<b>DB</b>
<b>Action Type:</b>		SWRCB Case Review				
<b>Action Date:</b>		11/9/2017				
<b>Received Issue Date:</b>						
<b>Action:</b>		Closure Denial Review				
<b>Doc Link:</b>						
<b>Title Description Comments:</b>						
Not a Request for Closure						
<b>Action Type:</b>		Leak Action				
<b>Action Date:</b>		4/4/1988				
<b>Received Issue Date:</b>						
<b>Action:</b>		Leak Began				
<b>Doc Link:</b>						
<b>Title Description Comments:</b>						
<b>Action Type:</b>		Leak Action				
<b>Action Date:</b>		4/4/1988				
<b>Received Issue Date:</b>						
<b>Action:</b>		Leak Reported				
<b>Doc Link:</b>						
<b>Title Description Comments:</b>						
<b>Action Type:</b>		Leak Action				
<b>Action Date:</b>		4/4/1988				
<b>Received Issue Date:</b>						
<b>Action:</b>		Leak Stopped				
<b>Doc Link:</b>						
<b>Title Description Comments:</b>						
<b>Action Type:</b>		Leak Action				
<b>Action Date:</b>		4/4/1988				
<b>Received Issue Date:</b>						
<b>Action:</b>		Leak Discovery				
<b>Doc Link:</b>						
<b>Title Description Comments:</b>						
<b>Action Type:</b>		Enforcement - Other				
<b>Action Date:</b>						
<b>Received Issue Date:</b>						
<b>Action:</b>		Unknown				
<b>Doc Link:</b>						
<b>Title Description Comments:</b>						
<b>Action Type:</b>		Response Requested - Reports				
<b>Action Date:</b>		6/26/2020				
<b>Received Issue Date:</b>						
<b>Action:</b>		Site Assessment Report				
<b>Doc Link:</b>						
<b>Title Description Comments:</b>						

**LUST Sites from GeoTracker Search - Site Maps (as of Feb 24, 2020)**

<b>Title:</b>	GEO_BORE MW-4 (MW-4)
<b>Link:</b>	<a href="https://geotracker.waterboards.ca.gov/esi/uploads/geo_bore/1919430673/T0600100174.PDF">https://geotracker.waterboards.ca.gov/esi/uploads/geo_bore/1919430673/T0600100174.PDF</a>
<b>Size :</b>	83 KB
<b>Submitted By:</b>	PETER MCINTYRE (AUTH_RP)
<b>Submitted:</b>	12/21/2018
<b>Title:</b>	GEO_BORE B-8 (B-8)
<b>Link:</b>	<a href="https://geotracker.waterboards.ca.gov/esi/uploads/geo_bore/7827877938/T0600100174.PDF">https://geotracker.waterboards.ca.gov/esi/uploads/geo_bore/7827877938/T0600100174.PDF</a>
<b>Size :</b>	71 KB

<i>Map Key</i>	<i>Number of Records</i>	<i>Direction</i>	<i>Distance (mi/ft)</i>	<i>Elev/Diff (ft)</i>	<i>Site</i>	<i>DB</i>
<b>Submitted By:</b> <b>Submitted:</b>		PETER MCINTYRE (AUTH_RP)				
		12/21/2018				
<b>Title:</b> <b>Link:</b> <b>Size :</b> <b>Submitted By:</b> <b>Submitted:</b>		GEO_BORE B-9 (B-9)			https://geotracker.waterboards.ca.gov/esi/uploads/geo_bore/6373206019/T0600100174.PDF	
		73 KB				
		PETER MCINTYRE (AUTH_RP)				
		12/21/2018				
<b>Title:</b> <b>Link:</b> <b>Size :</b> <b>Submitted By:</b> <b>Submitted:</b>		GEO_BORE MW-6 (MW-6)			https://geotracker.waterboards.ca.gov/esi/uploads/geo_bore/9255303442/T0600100174.PDF	
		84 KB				
		PETER MCINTYRE (AUTH_RP)				
		12/21/2018				
<b>Title:</b> <b>Link:</b> <b>Size :</b> <b>Submitted By:</b> <b>Submitted:</b>		GEO_MAP			https://geotracker.waterboards.ca.gov/esi/uploads/geo_map/2107049047/T0600100174.PDF	
		173 KB				
		PETER MCINTYRE (AUTH_RP)				
		12/21/2018				
<b>Title:</b> <b>Link:</b> <b>Size :</b> <b>Submitted By:</b> <b>Submitted:</b>		GEO_BORE MW-5 (MW-5)			https://geotracker.waterboards.ca.gov/esi/uploads/geo_bore/3461829066/T0600100174.PDF	
		102 KB				
		PETER MCINTYRE (AUTH_RP)				
		12/21/2018				
<b>Title:</b> <b>Link:</b> <b>Size :</b> <b>Submitted By:</b> <b>Submitted:</b>		B-2 GEO_BORE (B-2)			https://geotracker.waterboards.ca.gov/esi/uploads/geo_bore/7867269933/T0600100174.PDF	
		71 KB				
		PETER MCINTYRE (AUTH_RP)				
		10/27/2017				
<b>Title:</b> <b>Link:</b> <b>Size :</b> <b>Submitted By:</b> <b>Submitted:</b>		B-4 GEO_BORE (B-4)			https://geotracker.waterboards.ca.gov/esi/uploads/geo_bore/6690078973/T0600100174.PDF	
		72 KB				
		PETER MCINTYRE (AUTH_RP)				
		10/27/2017				
<b>Title:</b> <b>Link:</b> <b>Size :</b> <b>Submitted By:</b> <b>Submitted:</b>		SGP-2 GEO_BORE (SGP-2)			https://geotracker.waterboards.ca.gov/esi/uploads/geo_bore/9200729608/T0600100174.PDF	
		75 KB				
		PETER MCINTYRE (AUTH_RP)				
		10/27/2017				
<b>Title:</b> <b>Link:</b> <b>Size :</b> <b>Submitted By:</b> <b>Submitted:</b>		B-1 GEO_BORE (B-1)			https://geotracker.waterboards.ca.gov/esi/uploads/geo_bore/7277023553/T0600100174.PDF	
		72 KB				
		PETER MCINTYRE (AUTH_RP)				
		10/27/2017				
<b>Title:</b> <b>Link:</b> <b>Size :</b> <b>Submitted By:</b> <b>Submitted:</b>		GEO_MAP			https://geotracker.waterboards.ca.gov/esi/uploads/geo_map/6017885208/T0600100174.PDF	
		150 KB				
		PETER MCINTYRE (AUTH_RP)				
		10/27/2017				
<b>Title:</b> <b>Link:</b> <b>Size :</b> <b>Submitted By:</b> <b>Submitted:</b>		B-3 GEO_BORE (B-3)			https://geotracker.waterboards.ca.gov/esi/uploads/geo_bore/4428406000/T0600100174.PDF	
		100 KB				
		PETER MCINTYRE (AUTH_RP)				
		10/27/2017				
<b>Title:</b> <b>Link:</b> <b>Size :</b> <b>Submitted By:</b> <b>Submitted:</b>		SGP-1 GEO_BORE (SGP-1)			https://geotracker.waterboards.ca.gov/esi/uploads/geo_bore/4809796273/T0600100174.PDF	
		74 KB				
		PETER MCINTYRE (AUTH_RP)				
		10/27/2017				

Map Key	Number of Records	Direction	Distance (mi/ft)	Elev/Diff (ft)	Site	DB
<b>Title:</b>			MW-1 GEO_BORE (MW-1)			
<b>Link:</b>			https://geotracker.waterboards.ca.gov/esi/uploads/geo_bore/5801215827/T0600100174.PDF			
<b>Size :</b>			467 KB			
<b>Submitted By:</b>			PETER MCINTYRE (AUTH_RP)			
<b>Submitted:</b>			9/12/2017			
<b>Title:</b>			MW-2 GEO_BORE (MW-2)			
<b>Link:</b>			https://geotracker.waterboards.ca.gov/esi/uploads/geo_bore/8383552253/T0600100174.PDF			
<b>Size :</b>			464 KB			
<b>Submitted By:</b>			PETER MCINTYRE (AUTH_RP)			
<b>Submitted:</b>			9/12/2017			
<b>Title:</b>			MW-3 GEO_BORE (MW-3)			
<b>Link:</b>			https://geotracker.waterboards.ca.gov/esi/uploads/geo_bore/6537191987/T0600100174.PDF			
<b>Size :</b>			504 KB			
<b>Submitted By:</b>			PETER MCINTYRE (AUTH_RP)			
<b>Submitted:</b>			9/12/2017			

**LUST Sites from GeoTracker Search - Documents (as of Feb 24, 2020)**

<b>Document Type:</b>	Site Documents	<b>Size :</b>	
<b>Document Date:</b>	4/10/2020	<b>Submitted By:</b>	BILL A. COOK III (REGULATOR)
<b>Type:</b>	STAFF LETTER	<b>Submitted:</b>	
<b>Title:</b>	01-0187 - APPROVE WORK PLAN EMAIL 4-10-2020 BAC		
<b>Title Link:</b>	https://geotracker.waterboards.ca.gov/view_documents?global_id=T0600100174&enforcement_id=6432167		
<b>Document Type:</b>	Site Documents	<b>Size :</b>	13,356 KB
<b>Document Date:</b>	2/14/2020	<b>Submitted By:</b>	WILLIAM K SCOTT (AUTH_RP)
<b>Type:</b>	SITE INVESTIGATION WORKPLAN	<b>Submitted:</b>	
<b>Title:</b>	SOURCE AREA INVESTIGATION WORK PLAN		
<b>Title Link:</b>	https://geotracker.waterboards.ca.gov/esi/uploads/geo_report/4664713978/T0600100174.PDF		
<b>Document Type:</b>	Site Documents	<b>Size :</b>	199 KB
<b>Document Date:</b>	12/20/2019	<b>Submitted By:</b>	WILLIAM K SCOTT (AUTH_RP)
<b>Type:</b>	CORRESPONDENCE	<b>Submitted:</b>	
<b>Title:</b>	REQUEST TO EXTEND DUE DATE TO SUBMIT SOURCE AREA INVESTIGATION WORK PLAN		
<b>Title Link:</b>	https://geotracker.waterboards.ca.gov/esi/uploads/geo_report/4612234950/T0600100174.PDF		
<b>Document Type:</b>	Site Documents	<b>Size :</b>	
<b>Document Date:</b>	10/7/2019	<b>Submitted By:</b>	BILL A. COOK III (REGULATOR)
<b>Type:</b>	13267 REQUIREMENT	<b>Submitted:</b>	
<b>Title:</b>	01-0187 - APPROVE 4Q2018QMR REQUIRE WORK PLAN 10072019		
<b>Title Link:</b>	https://geotracker.waterboards.ca.gov/view_documents?global_id=T0600100174&enforcement_id=6416781		
<b>Document Type:</b>	Site Documents	<b>Size :</b>	242 KB
<b>Document Date:</b>	9/20/2019	<b>Submitted By:</b>	WILLIAM K SCOTT (AUTH_RP)
<b>Type:</b>	OTHER REPORT / DOCUMENT	<b>Submitted:</b>	
<b>Title:</b>	NOTICE OF INTENT TO TEMPORARILY SUSPEND GROUNDWATER MONITORING ACTIVITIES		
<b>Title Link:</b>	https://geotracker.waterboards.ca.gov/esi/uploads/geo_report/7888824701/T0600100174.PDF		
<b>Document Type:</b>	Monitoring Reports	<b>Size :</b>	5,900 KB
<b>Document Date:</b>	8/19/2019	<b>Submitted By:</b>	WILLIAM K SCOTT (AUTH_RP)
<b>Type:</b>	MONITORING REPORT - QUARTERLY	<b>Submitted:</b>	
<b>Title:</b>	2ND QUARTER 2019 GROUNDWATER MONITORING REPORT		
<b>Title Link:</b>	https://geotracker.waterboards.ca.gov/esi/uploads/geo_report/9386452734/T0600100174.PDF		
<b>Document Type:</b>	Monitoring Reports	<b>Size :</b>	7,002 KB
<b>Document Date:</b>	4/24/2019	<b>Submitted By:</b>	PETER MCINTYRE (AUTH_RP)
<b>Type:</b>	MONITORING REPORT - QUARTERLY	<b>Submitted:</b>	
<b>Title:</b>	GROUNDWATER MONITORING REPORT - FIRST QUARTER 2019		
<b>Title Link:</b>	https://geotracker.waterboards.ca.gov/esi/uploads/geo_report/1152147769/T0600100174.PDF		
<b>Document Type:</b>	Site Documents	<b>Size :</b>	10,362 KB
<b>Document Date:</b>	12/21/2018	<b>Submitted By:</b>	PETER MCINTYRE (AUTH_RP)
<b>Type:</b>	SITE ASSESSMENT REPORT	<b>Submitted:</b>	
<b>Title:</b>	LATERAL GROUNDWATER ASSESSMENT REPORT AND GROUNDWATER MONITORING REPORT – FOURTH QUARTER 2018		
<b>Title Link:</b>	https://geotracker.waterboards.ca.gov/esi/uploads/geo_report/5183386683/T0600100174.PDF		

<b>Map Key</b>	<b>Number of Records</b>	<b>Direction</b>	<b>Distance (mi/ft)</b>	<b>Elev/Diff (ft)</b>	<b>Site</b>	<b>DB</b>
<b>Document Type:</b>	Site Documents				<b>Size :</b>	
<b>Document Date:</b>	11/21/2018				<b>Submitted By:</b>	SIMERPREET MATHARU (REGULATOR)
<b>Type:</b>	DEADLINE EXTENSION				<b>Submitted:</b>	
<b>Title:</b>	ANNUAL REPORT AND 30 DAY EXTENSION					
<b>Title Link:</b>	<a href="https://geotracker.waterboards.ca.gov/view_documents?global_id=T0600100174&amp;enforcement_id=6376888">https://geotracker.waterboards.ca.gov/view_documents?global_id=T0600100174&amp;enforcement_id=6376888</a>					
<b>Document Type:</b>	Site Documents				<b>Size :</b>	
<b>Document Date:</b>	11/20/2018				<b>Submitted By:</b>	BILL A. COOK III (REGULATOR)
<b>Type:</b>	STAFF LETTER				<b>Submitted:</b>	
<b>Title:</b>	RE_01-0187 (BERKELEY BUSINESS CENTER) REQUEST FOR 30 DAY EXTENSION APPROVAL OF EXTENSION AND FOUR QUARTERLY MONITORING REPORTS					
<b>Title Link:</b>	<a href="https://geotracker.waterboards.ca.gov/view_documents?global_id=T0600100174&amp;enforcement_id=6376514">https://geotracker.waterboards.ca.gov/view_documents?global_id=T0600100174&amp;enforcement_id=6376514</a>					
<b>Document Type:</b>	Monitoring Reports				<b>Size :</b>	3,495 KB
<b>Document Date:</b>	10/8/2018				<b>Submitted By:</b>	PETER MCINTYRE (AUTH_RP)
<b>Type:</b>	MONITORING REPORT - QUARTERLY				<b>Submitted:</b>	
<b>Title:</b>	GROUNDWATER MONITORING REPORT - THIRD QUARTER 2018					
<b>Title Link:</b>	<a href="https://geotracker.waterboards.ca.gov/esi/uploads/geo_report/7808514535/T0600100174.PDF">https://geotracker.waterboards.ca.gov/esi/uploads/geo_report/7808514535/T0600100174.PDF</a>					
<b>Document Type:</b>	Site Documents				<b>Size :</b>	
<b>Document Date:</b>	9/11/2018				<b>Submitted By:</b>	BILL A. COOK III (REGULATOR)
<b>Type:</b>	13267 REQUIREMENT				<b>Submitted:</b>	
<b>Title:</b>	01-0187 (BERKELEY BUSINESS CENTER) - APPROVE RI REPORT AND WORKPLAN 9-11-18					
<b>Title Link:</b>	<a href="https://geotracker.waterboards.ca.gov/view_documents?global_id=T0600100174&amp;enforcement_id=6369291">https://geotracker.waterboards.ca.gov/view_documents?global_id=T0600100174&amp;enforcement_id=6369291</a>					
<b>Document Type:</b>	Monitoring Reports				<b>Size :</b>	3,940 KB
<b>Document Date:</b>	7/5/2018				<b>Submitted By:</b>	PETER MCINTYRE (AUTH_RP)
<b>Type:</b>	MONITORING REPORT - QUARTERLY				<b>Submitted:</b>	
<b>Title:</b>	GROUNDWATER MONITORING REPORT - SECOND QUARTER 2018 REVISED					
<b>Title Link:</b>	<a href="https://geotracker.waterboards.ca.gov/esi/uploads/geo_report/1416502535/T0600100174.PDF">https://geotracker.waterboards.ca.gov/esi/uploads/geo_report/1416502535/T0600100174.PDF</a>					
<b>Document Type:</b>	Monitoring Reports				<b>Size :</b>	4,006 KB
<b>Document Date:</b>	3/21/2018*				<b>Submitted By:</b>	PETER MCINTYRE (AUTH_RP)
<b>Type:</b>	MONITORING REPORT - QUARTERLY				<b>Submitted:</b>	
<b>Title:</b>	GROUNDWATER MONITORING REPORT – FIRST QUARTER 2018					
<b>Title Link:</b>	<a href="https://geotracker.waterboards.ca.gov/esi/uploads/geo_report/7751504719/T0600100174.PDF">https://geotracker.waterboards.ca.gov/esi/uploads/geo_report/7751504719/T0600100174.PDF</a>					
<b>Document Type:</b>	Monitoring Reports				<b>Size :</b>	4,237 KB
<b>Document Date:</b>	1/25/2018				<b>Submitted By:</b>	PETER MCINTYRE (AUTH_RP)
<b>Type:</b>	MONITORING REPORT - QUARTERLY				<b>Submitted:</b>	
<b>Title:</b>	GROUNDWATER MONITORING REPORT - FOURTH QUARTER 2017					
<b>Title Link:</b>	<a href="https://geotracker.waterboards.ca.gov/esi/uploads/geo_report/8505597054/T0600100174.PDF">https://geotracker.waterboards.ca.gov/esi/uploads/geo_report/8505597054/T0600100174.PDF</a>					
<b>Document Type:</b>	Site Documents				<b>Size :</b>	9,267 KB
<b>Document Date:</b>	1/19/2018				<b>Submitted By:</b>	PETER MCINTYRE (AUTH_RP)
<b>Type:</b>	SITE INVESTIGATION WORKPLAN				<b>Submitted:</b>	
<b>Title:</b>	DATA GAP ASSESSMENT REPORT AND GROUNDWATER MONITORING REPORT - THIRD QUARTER 2017, REVISION 1					
<b>Title Link:</b>	<a href="https://geotracker.waterboards.ca.gov/esi/uploads/geo_report/1007547199/T0600100174.PDF">https://geotracker.waterboards.ca.gov/esi/uploads/geo_report/1007547199/T0600100174.PDF</a>					
<b>Document Type:</b>	Site Documents				<b>Size :</b>	
<b>Document Date:</b>	12/28/2017				<b>Submitted By:</b>	BILL A. COOK III (REGULATOR)
<b>Type:</b>	STAFF LETTER				<b>Submitted:</b>	
<b>Title:</b>	01-0187 (BERKELEY BUSINESS CENTER) - REJECT REPORT					
<b>Title Link:</b>	<a href="https://geotracker.waterboards.ca.gov/view_documents?global_id=T0600100174&amp;enforcement_id=6344341">https://geotracker.waterboards.ca.gov/view_documents?global_id=T0600100174&amp;enforcement_id=6344341</a>					
<b>Document Type:</b>	Site Documents				<b>Size :</b>	9,150 KB
<b>Document Date:</b>	10/27/2017				<b>Submitted By:</b>	PETER MCINTYRE (AUTH_RP)
<b>Type:</b>	SITE INVESTIGATION WORKPLAN				<b>Submitted:</b>	
<b>Title:</b>	DATA GAP ASSESSMENT REPORT AND GROUNDWATER MONITORING REPORT - THIRD QUARTER 2017					
<b>Title Link:</b>	<a href="https://geotracker.waterboards.ca.gov/esi/uploads/geo_report/6934396564/T0600100174.PDF">https://geotracker.waterboards.ca.gov/esi/uploads/geo_report/6934396564/T0600100174.PDF</a>					
<b>Document Type:</b>	Site Documents				<b>Size :</b>	
<b>Document Date:</b>	8/14/2017				<b>Submitted By:</b>	BILL A. COOK III (REGULATOR)
<b>Type:</b>	13267 REQUIREMENT				<b>Submitted:</b>	
<b>Title:</b>	WORK PLAN APPROVAL					
<b>Title Link:</b>	<a href="https://geotracker.waterboards.ca.gov/view_documents?global_id=T0600100174&amp;enforcement_id=6329784">https://geotracker.waterboards.ca.gov/view_documents?global_id=T0600100174&amp;enforcement_id=6329784</a>					

Map Key	Number of Records	Direction	Distance (mi/ft)	Elev/Diff (ft)	Site	DB
<b>Document Type:</b>	Site Documents			<b>Size :</b>	3,624 KB	
<b>Document Date:</b>	7/28/2017			<b>Submitted By:</b>	PETER MCINTYRE (AUTH_RP)	
<b>Type:</b>	SITE INVESTIGATION WORKPLAN			<b>Submitted:</b>		
<b>Title:</b>	2Q17 GROUNDWATER MONITORING REPORT AND DATA GAPS WORK PLAN					
<b>Title Link:</b>	<a href="https://geotracker.waterboards.ca.gov/esi/uploads/geo_report/2854614496/T0600100174.PDF">https://geotracker.waterboards.ca.gov/esi/uploads/geo_report/2854614496/T0600100174.PDF</a>					
<b>Document Type:</b>	Site Documents			<b>Size :</b>		
<b>Document Date:</b>	7/17/2017			<b>Submitted By:</b>	BILL A. COOK III (REGULATOR)	
<b>Type:</b>	OTHER REPORT / DOCUMENT			<b>Submitted:</b>		
<b>Title:</b>	EXTENSION REQUEST					
<b>Title Link:</b>	<a href="https://geotracker.waterboards.ca.gov/view_documents?global_id=T0600100174&amp;document_id=5912944">https://geotracker.waterboards.ca.gov/view_documents?global_id=T0600100174&amp;document_id=5912944</a>					
<b>Document Type:</b>	Site Documents			<b>Size :</b>		
<b>Document Date:</b>	6/15/2017			<b>Submitted By:</b>	BILL A. COOK III (REGULATOR)	
<b>Type:</b>	STAFF LETTER			<b>Submitted:</b>		
<b>Title:</b>	EXTENSION OF DUE DATE FOR SAMPLING REPORT THAT WAS DUE MAY 31,2017					
<b>Title Link:</b>	<a href="https://geotracker.waterboards.ca.gov/view_documents?global_id=T0600100174&amp;enforcement_id=6323253">https://geotracker.waterboards.ca.gov/view_documents?global_id=T0600100174&amp;enforcement_id=6323253</a>					
<b>Document Type:</b>	Site Documents			<b>Size :</b>	35 KB	
<b>Document Date:</b>	6/8/2017			<b>Submitted By:</b>	RICHARD S. MAKDISI (AUTH_RP)	
<b>Type:</b>	CORRESPONDENCE			<b>Submitted:</b>		
<b>Title:</b>	REQUEST FOR SIX WEEK EXTENSION OF THE OF MAY 31, 2017 DEADLINE GIVEN IN THE REGIONAL WATER QUALITY CONTROL BOARD (WATER BOARD) LETTER OF FEBRUARY 15, 2017 FOR THE 2900 SAN PABLO AVENUE, BERKELEY, CALIFORNIA SITE.					
<b>Title Link:</b>	<a href="https://geotracker.waterboards.ca.gov/esi/uploads/geo_report/1318725824/T0600100174.PDF">https://geotracker.waterboards.ca.gov/esi/uploads/geo_report/1318725824/T0600100174.PDF</a>					
<b>Document Type:</b>	Site Documents			<b>Size :</b>		
<b>Document Date:</b>	2/15/2017			<b>Submitted By:</b>	MARK PAUL BARE (REGULATOR)	
<b>Type:</b>	13267 REQUIREMENT			<b>Submitted:</b>		
<b>Title:</b>	UFST CLOSURE ASSESSMENT STELLAR ENVIRONMENTAL RESPONSE					
<b>Title Link:</b>	<a href="https://geotracker.waterboards.ca.gov/view_documents?global_id=T0600100174&amp;enforcement_id=6311913">https://geotracker.waterboards.ca.gov/view_documents?global_id=T0600100174&amp;enforcement_id=6311913</a>					
<b>Document Type:</b>	Site Documents			<b>Size :</b>		
<b>Document Date:</b>	4/12/2016			<b>Submitted By:</b>	LAURENT MEILLIER (REGULATOR)	
<b>Type:</b>	CORRESPONDENCE			<b>Submitted:</b>		
<b>Title:</b>	HAWTHORNE STONE, INC 041216 LETTER					
<b>Title Link:</b>	<a href="https://geotracker.waterboards.ca.gov/view_documents?global_id=T0600100174&amp;document_id=5888596">https://geotracker.waterboards.ca.gov/view_documents?global_id=T0600100174&amp;document_id=5888596</a>					
<b>Document Type:</b>	Site Documents			<b>Size :</b>		
<b>Document Date:</b>	1/29/2016			<b>Submitted By:</b>	CAROLYN LAM (REGULATOR)	
<b>Type:</b>	13267 REQUIREMENT			<b>Submitted:</b>		
<b>Title:</b>	REQUIREMENT FOR CLAIMING SITE IN GEOTRACKER AND UPLOADING ELECTRONIC REPORTS					
<b>Title Link:</b>	<a href="https://geotracker.waterboards.ca.gov/view_documents?global_id=T0600100174&amp;enforcement_id=6274243">https://geotracker.waterboards.ca.gov/view_documents?global_id=T0600100174&amp;enforcement_id=6274243</a>					
<b>Document Type:</b>	Site Documents			<b>Size :</b>		
<b>Document Date:</b>	6/12/2013			<b>Submitted By:</b>	(REGULATOR)	
<b>Type:</b>	LETTER - NOTICE			<b>Submitted:</b>		
<b>Title:</b>	NOTICE OF CASE TRANSFER					
<b>Title Link:</b>	<a href="https://geotracker.waterboards.ca.gov/view_documents?global_id=T0600100174&amp;enforcement_id=6163899">https://geotracker.waterboards.ca.gov/view_documents?global_id=T0600100174&amp;enforcement_id=6163899</a>					
<b>Document Type:</b>	Site Documents			<b>Size :</b>		
<b>Document Date:</b>	6/16/2000			<b>Submitted By:</b>	LAURENT MEILLIER (REGULATOR)	
<b>Type:</b>	REQUEST FOR CLOSURE			<b>Submitted:</b>		
<b>Title:</b>	UFST CLOSURE ASSESSMENT STELLAR ENVIRONMENTAL					
<b>Title Link:</b>	<a href="https://geotracker.waterboards.ca.gov/view_documents?global_id=T0600100174&amp;document_id=5906302">https://geotracker.waterboards.ca.gov/view_documents?global_id=T0600100174&amp;document_id=5906302</a>					
<b>Document Type:</b>	Site Documents			<b>Size :</b>		
<b>Document Date:</b>	2/10/1995			<b>Submitted By:</b>	CAROLYN LAM (REGULATOR)	
<b>Type:</b>	CORRESPONDENCE			<b>Submitted:</b>		
<b>Title:</b>	MONITORING WELLS SAMPLING RESULTS LETTER					
<b>Title Link:</b>	<a href="https://geotracker.waterboards.ca.gov/view_documents?global_id=T0600100174&amp;document_id=5876253">https://geotracker.waterboards.ca.gov/view_documents?global_id=T0600100174&amp;document_id=5876253</a>					
<b>Document Type:</b>	Monitoring Reports			<b>Size :</b>	1,417 KB	
<b>Document Date:</b>	1/27/1995			<b>Submitted By:</b>	MICHAEL HARRIS (REGULATOR)	
<b>Type:</b>	MONITORING REPORT - OTHER			<b>Submitted:</b>		
<b>Title:</b>	MONITORING WELL SAMPLING RESULTS - - REGULATOR RESPONSE					
<b>Title Link:</b>	<a href="https://geotracker.waterboards.ca.gov/regulators/deliverable_documents/6330200016/T0600100174%5F19950127%5FBerkeleyBusinessCenter%5FM%5FR%5FOTHER%2Epdf">https://geotracker.waterboards.ca.gov/regulators/deliverable_documents/6330200016/T0600100174%5F19950127%5FBerkeleyBusinessCenter%5FM%5FR%5FOTHER%2Epdf</a>					



<b>Map Key</b>	<b>Number of Records</b>	<b>Direction</b>	<b>Distance (mi/ft)</b>	<b>Elev/Diff (ft)</b>	<b>Site</b>	<b>DB</b>
<b>Document Type:</b>	Monitoring Reports				<b>Size :</b> 1,316 KB	
<b>Document Date:</b>	8/8/1994				<b>Submitted By:</b> MICHAEL HARRIS (REGULATOR)	
<b>Type:</b>	MONITORING REPORT - OTHER				<b>Submitted:</b>	
<b>Title:</b>	MONITORING WELL SAMPLING RESULTS - - REGULATOR RESPONSE					
<b>Title Link:</b>	<a href="https://geotracker.waterboards.ca.gov/regulators/deliverable_documents/7069717228/T0600100174%5F19940808%5FBerkeleyBusinessCenter%5FM%5FR%5FOTHER%2Epdf">https://geotracker.waterboards.ca.gov/regulators/deliverable_documents/7069717228/T0600100174%5F19940808%5FBerkeleyBusinessCenter%5FM%5FR%5FOTHER%2Epdf</a>					
<b>Document Type:</b>	Site Documents				<b>Size :</b>	
<b>Document Date:</b>	5/11/1994				<b>Submitted By:</b> CAROLYN LAM (REGULATOR)	
<b>Type:</b>	CORRESPONDENCE				<b>Submitted:</b>	
<b>Title:</b>	MONITORING WELLS SAMPLING RESULTS LETTER					
<b>Title Link:</b>	<a href="https://geotracker.waterboards.ca.gov/view_documents?global_id=T0600100174&amp;document_id=5876250">https://geotracker.waterboards.ca.gov/view_documents?global_id=T0600100174&amp;document_id=5876250</a>					
<b>Document Type:</b>	Site Documents				<b>Size :</b>	
<b>Document Date:</b>	5/2/1994				<b>Submitted By:</b> MICHAEL HARRIS (REGULATOR)	
<b>Type:</b>	OTHER REPORT / DOCUMENT				<b>Submitted:</b>	
<b>Title:</b>	COMPREHENSIVE SITE HISTORY					
<b>Title Link:</b>	<a href="https://geotracker.waterboards.ca.gov/view_documents?global_id=T0600100174&amp;document_id=5782137">https://geotracker.waterboards.ca.gov/view_documents?global_id=T0600100174&amp;document_id=5782137</a>					
<b>Document Type:</b>	Monitoring Reports				<b>Size :</b> 1,229 KB	
<b>Document Date:</b>	4/26/1994				<b>Submitted By:</b> MICHAEL HARRIS (REGULATOR)	
<b>Type:</b>	MONITORING REPORT - OTHER				<b>Submitted:</b>	
<b>Title:</b>	MONITORING WELL SAMPLING RESULTS - - REGULATOR RESPONSE					
<b>Title Link:</b>	<a href="https://geotracker.waterboards.ca.gov/regulators/deliverable_documents/4653137028/T0600100174%5F19940426%5FBerkeleyBusinessCenter%5FM%5FR%5FOTHER%2Epdf">https://geotracker.waterboards.ca.gov/regulators/deliverable_documents/4653137028/T0600100174%5F19940426%5FBerkeleyBusinessCenter%5FM%5FR%5FOTHER%2Epdf</a>					
<b>Document Type:</b>	Site Documents				<b>Size :</b>	
<b>Document Date:</b>	3/11/1994				<b>Submitted By:</b> MICHAEL HARRIS (REGULATOR)	
<b>Type:</b>	NOTICE OF VIOLATION				<b>Submitted:</b>	
<b>Title:</b>	UNKNOWN					
<b>Title Link:</b>	<a href="https://geotracker.waterboards.ca.gov/view_documents?global_id=T0600100174&amp;enforcement_id=6175398">https://geotracker.waterboards.ca.gov/view_documents?global_id=T0600100174&amp;enforcement_id=6175398</a>					
<b>Document Type:</b>	Monitoring Reports				<b>Size :</b> 1,209 KB	
<b>Document Date:</b>	11/16/1993				<b>Submitted By:</b> MICHAEL HARRIS (REGULATOR)	
<b>Type:</b>	MONITORING REPORT - OTHER				<b>Submitted:</b>	
<b>Title:</b>	MONITORING WELL SAMPLING RESULTS - - REGULATOR RESPONSE					
<b>Title Link:</b>	<a href="https://geotracker.waterboards.ca.gov/regulators/deliverable_documents/2088241398/T0600100174%5F19931116%5FBerkeleyBusinessCenter%5FM%5FR%5FOTHER%2Epdf">https://geotracker.waterboards.ca.gov/regulators/deliverable_documents/2088241398/T0600100174%5F19931116%5FBerkeleyBusinessCenter%5FM%5FR%5FOTHER%2Epdf</a>					
<b>Document Type:</b>	Site Documents				<b>Size :</b>	
<b>Document Date:</b>	7/20/1993				<b>Submitted By:</b> CAROLYN LAM (REGULATOR)	
<b>Type:</b>	STAFF LETTER				<b>Submitted:</b>	
<b>Title:</b>	RECOMMENDATION FOR ADDITIONAL SOIL REMOVAL AND ADDITIONAL MONITORING WELLS					
<b>Title Link:</b>	<a href="https://geotracker.waterboards.ca.gov/view_documents?global_id=T0600100174&amp;enforcement_id=6273793">https://geotracker.waterboards.ca.gov/view_documents?global_id=T0600100174&amp;enforcement_id=6273793</a>					
<b>Document Type:</b>	Site Documents				<b>Size :</b>	
<b>Document Date:</b>	7/20/1993				<b>Submitted By:</b> MICHAEL HARRIS (REGULATOR)	
<b>Type:</b>	STAFF LETTER				<b>Submitted:</b>	
<b>Title:</b>	REQUEST FOR SITE INVESTIGATION					
<b>Title Link:</b>	<a href="https://geotracker.waterboards.ca.gov/view_documents?global_id=T0600100174&amp;enforcement_id=6175397">https://geotracker.waterboards.ca.gov/view_documents?global_id=T0600100174&amp;enforcement_id=6175397</a>					
<b>Document Type:</b>	Site Documents				<b>Size :</b>	
<b>Document Date:</b>	5/4/1988				<b>Submitted By:</b> MICHAEL HARRIS (REGULATOR)	
<b>Type:</b>	OTHER REPORT / DOCUMENT				<b>Submitted:</b>	
<b>Title:</b>	TANK REMOVAL DISPOSAL MANIFESTS					
<b>Title Link:</b>	<a href="https://geotracker.waterboards.ca.gov/view_documents?global_id=T0600100174&amp;document_id=5782134">https://geotracker.waterboards.ca.gov/view_documents?global_id=T0600100174&amp;document_id=5782134</a>					
<b>Document Type:</b>	Site Documents				<b>Size :</b> 39,543 KB	
<b>Document Date:</b>	4/12/1988				<b>Submitted By:</b> PETER MCINTYRE (AUTH_RP)	
<b>Type:</b>	SITE ASSESSMENT REPORT				<b>Submitted:</b>	
<b>Title:</b>	SITE ASSESSMENT OF THE TANK EXCAVATION AREA					
<b>Title Link:</b>	<a href="https://geotracker.waterboards.ca.gov/esi/uploads/geo_report/5183813691/T0600100174.PDF">https://geotracker.waterboards.ca.gov/esi/uploads/geo_report/5183813691/T0600100174.PDF</a>					
<b>Document Type:</b>	Site Documents				<b>Size :</b>	
<b>Document Date:</b>	4/12/1988				<b>Submitted By:</b> MICHAEL HARRIS (REGULATOR)	
<b>Type:</b>	SITE ASSESSMENT REPORT				<b>Submitted:</b>	
<b>Title:</b>	SITE ASSESSMENT OF TANK EXCAVATION AREA - REGULATOR RESPONSE					
<b>Title Link:</b>	<a href="https://geotracker.waterboards.ca.gov/view_documents?global_id=T0600100174&amp;document_id=5782133">https://geotracker.waterboards.ca.gov/view_documents?global_id=T0600100174&amp;document_id=5782133</a>					

Map Key	Number of Records	Direction	Distance (mi/ft)	Elev/Diff (ft)	Site	DB
---------	-------------------	-----------	------------------	----------------	------	----

**Document Type:** Site Documents **Size :**  
**Document Date:** 1/8/1988 **Submitted By:** MICHAEL HARRIS (REGULATOR)  
**Type:** NOTICE OF RESPONSIBILITY **Submitted:**  
**Title:** UNKNOWN  
**Title Link:** [https://geotracker.waterboards.ca.gov/view\\_documents?global\\_id=T0600100174&enforcement\\_id=6175396](https://geotracker.waterboards.ca.gov/view_documents?global_id=T0600100174&enforcement_id=6175396)

**Document Type:** Site Documents **Size :**  
**Document Date:** 12/11/1987 **Submitted By:** MICHAEL HARRIS (REGULATOR)  
**Type:** TANK REMOVAL REPORT / UST SAMPLING REPORT **Submitted:**  
**Title:** SAMPLING RESULTS FROM TANK REMOVAL - REGULATOR RESPONSE  
**Title Link:** [https://geotracker.waterboards.ca.gov/view\\_documents?global\\_id=T0600100174&document\\_id=5782132](https://geotracker.waterboards.ca.gov/view_documents?global_id=T0600100174&document_id=5782132)

**Document Type:** Site Documents **Size :**  
**Document Date:** 11/12/1987 **Submitted By:** MICHAEL HARRIS (REGULATOR)  
**Type:** TANK REMOVAL WORKPLAN **Submitted:**  
**Title:** TANK REMOVAL PERMIT  
**Title Link:** [https://geotracker.waterboards.ca.gov/view\\_documents?global\\_id=T0600100174&document\\_id=5782131](https://geotracker.waterboards.ca.gov/view_documents?global_id=T0600100174&document_id=5782131)

**LUST Sites from GeoTracker Search - Related Cases (as of Feb 24, 2020)**

**Identifier:** T0600191496 **Address:** 2835 SAN PABLO AVE  
**Project Name:** MEYER SOUND **City:** BERKELEY  
**Status:** OPEN - INACTIVE **Association:** Related Global ID  
**Description:**  
**Project Link:** [https://geotracker.waterboards.ca.gov/profile\\_report?global\\_id=T0600191496](https://geotracker.waterboards.ca.gov/profile_report?global_id=T0600191496)

<a href="#">121</a>	1 of 1	ESE	0.36 / 1,903.30	49.09 / 17	MEYER SOUND 2832 SAN PABLO AVE BERKELEY CA 94704	LUST
---------------------	--------	-----	-----------------	------------	--	------

**Global ID:** T0600102171 **County:** ALAMEDA  
**Status:** COMPLETED - CASE CLOSED **Latitude:** 37.8547269  
**Status Date:** 6/25/1999 **Longitude:** -122.288163  
**Case Type:** LUST CLEANUP SITE  
**Date Source:** LUST Cleanup Sites from GeoTracker Search; LUST Cleanup Sites from GeoTracker Cleanup Sites Data Download

**LUST Cleanup Sites from GeoTracker Cleanup Sites Data Download - Facilities Detail**

**RB Case No:** 01-2361 **Potential COC:** Gasoline  
**Local Case No:** 01-2361 **How Discovered:** Tank Closure  
**Begin Date:** 12/18/1987 **Stop Method:**  
**Lead Agency:** SAN FRANCISCO BAY RWQCB (REGION 2) **Stop Description:**  
**Local Agency:** BERKELEY, CITY OF **Case Worker:** UUU  
**CUF Case:** NO **File Location:**  
**Potential Media of Concern:** Under Investigation  
**How Discovered Description:**  
**Calwater Watershed Name:** Bay Bridges - Berkeley (203.30)  
**DWR GW Subbasin Name:** Santa Clara Valley - East Bay Plain (2-009.04)  
**Disadvantaged Community:**  
**Site History:**

**Regulatory Activity**

**Action Type:** RESPONSE  
**Date :** 10/29/1999  
**Action:** Other Report / Document  
  
**Action Type:** ENFORCEMENT  
**Date :** 6/25/1999  
**Action:** Closure/No Further Action Letter  
  
**Action Type:** RESPONSE

<b>Map Key</b>	<b>Number of Records</b>	<b>Direction</b>	<b>Distance (mi/ft)</b>	<b>Elev/Diff (ft)</b>	<b>Site</b>	<b>DB</b>
<b>Date :</b>		9/1/1994				
<b>Action:</b>		Request for Closure				
<b>Action Type:</b>		ENFORCEMENT				
<b>Date :</b>		3/3/1994				
<b>Action:</b>		Notice of Violation				
<b>Action Type:</b>		RESPONSE				
<b>Date :</b>		12/17/1990				
<b>Action:</b>		Other Report / Document				
<b>Action Type:</b>		RESPONSE				
<b>Date :</b>		11/26/1990				
<b>Action:</b>		Other Report / Document				
<b>Action Type:</b>		RESPONSE				
<b>Date :</b>		3/5/1990				
<b>Action:</b>		Other Report / Document				
<b>Action Type:</b>		Other				
<b>Date :</b>		12/18/1987				
<b>Action:</b>		Leak Stopped				
<b>Action Type:</b>		Other				
<b>Date :</b>		12/18/1987				
<b>Action:</b>		Leak Reported				
<b>Action Type:</b>		Other				
<b>Date :</b>		12/18/1987				
<b>Action:</b>		Leak Discovery				
<b>Action Type:</b>		RESPONSE				
<b>Date :</b>		8/25/1987				
<b>Action:</b>		Correspondence				
<b>Action Type:</b>		ENFORCEMENT				
<b>Date :</b>		8/25/1987				
<b>Action:</b>		Staff Letter				
<b>Action Type:</b>		RESPONSE				
<b>Date :</b>		8/24/1987				
<b>Action:</b>		Other Report / Document				
<b>Action Type:</b>		RESPONSE				
<b>Date :</b>		8/20/1987				
<b>Action:</b>		Correspondence				
<b>Action Type:</b>		RESPONSE				
<b>Date :</b>		8/10/1987				
<b>Action:</b>		Other Report / Document				

**Regulatory Contacts**

<b>Contact Type:</b>	Local Agency Caseworker	<b>Address:</b>	21 18 MILVIA STREET 3RD FLOOR
<b>Contact Name:</b>	GEOFFERY FIEDLER	<b>Email:</b>	gfiedler@ci.berkeley.ca.us
<b>City:</b>	BERKELEY	<b>Phone No:</b>	
<b>Organization Name:</b>	BERKELEY, CITY OF		
<b>Contact Type:</b>	Regional Board Caseworker	<b>Address:</b>	1515 CLAY ST SUITE 1400
<b>Contact Name:</b>	Regional Water Board	<b>Email:</b>	
<b>City:</b>	OAKLAND	<b>Phone No:</b>	
<b>Organization Name:</b>	SAN FRANCISCO BAY RWQCB (REGION 2)		

**Status History**

<b>Status:</b>	Completed - Case Closed
<b>Status Date:</b>	6/25/1999

Map Key	Number of Records	Direction	Distance (mi/ft)	Elev/Diff (ft)	Site	DB
---------	-------------------	-----------	------------------	----------------	------	----

Status: Open - Case Begin Date  
 Status Date: 12/18/1987

**LUST Sites from GeoTracker Search - Regulatory Profile (as of Feb 24, 2020)**

**Site Facility Name:** MEYER SOUND **Potential COC:** GASOLINE  
**Site Facility Type:** LUST CLEANUP SITE **Facility Type:**  
**Cleanup Status:** COMPLETED - CASE CLOSED **Composting Method:**  
**Project Status:** **Address:** 2832 SAN PABLO AVE  
**WDR Place Type:** **City:** BERKELEY  
**WDR File:** **Zip:** 94704  
**WDR Order:** **County:** ALAMEDA  
**CUF Priority Assig:** **CUF Claim:**  
**CUF Amount Paid:**  
**File Location:**  
**Designated Beneficial Use:** MUN, AGR, IND, PROC  
**Project Oversight Agencies:**  
**Report Link:** [https://geotracker.waterboards.ca.gov/profile\\_report?global\\_id=T0600102171](https://geotracker.waterboards.ca.gov/profile_report?global_id=T0600102171)  
**Cleanup Status Detail:** COMPLETED - CASE CLOSED AS OF 6/25/1999  
**Cleanup History Link:** [https://geotracker.waterboards.ca.gov/profile\\_report\\_include?global\\_id=T0600102171&tabname=regulatoryhistory](https://geotracker.waterboards.ca.gov/profile_report_include?global_id=T0600102171&tabname=regulatoryhistory)  
**Potential Media of Concern:** UNDER INVESTIGATION  
**User Defined Beneficial Use:**  
**DWR GW Sub Basin:** Santa Clara Valley - East Bay Plain (2-009.04)  
**Calwater Watershed Name:** Bay Bridges - Berkeley (203.30)  
**Post Closure Site Management:**  
**Future Land Use:**  
**Cleanup Oversight Agencies:** SAN FRANCISCO BAY RWQCB (REGION 2) (LEAD) - CASE #: 01-2361  
 CASEWORKER: Regional Water Board  
 BERKELEY, CITY OF - CASE #: 01-2361  
 CASEWORKER: GEOFFERY FIEDLER  
**Gndwater Monitoring Freque:**  
**Designated Beneficial Use Desc:** Municipal and Domestic Supply, Agricultural Supply, Industrial Service Supply, Industrial Process Supply  
**Site History:**

No site history available

**LUST Sites from GeoTracker Search - Cleanup Status History (as of Feb 24, 2020)**

Status: Completed - Case Closed  
 Date : 6/25/1999

Status: Open - Case Begin Date  
 Date : 12/18/1987

**LUST Sites from GeoTracker Search - Regulatory Activities (as of Feb 24, 2020)**

**Action Type:** Response Requested - Other  
**Action Date:** 10/29/1999  
**Received Issue Date:** 10/29/1999  
**Action:** Other Report / Document  
**Doc Link:** [https://geotracker.waterboards.ca.gov/view\\_documents\\_all?global\\_id=T0600102171&doc\\_id=5787947](https://geotracker.waterboards.ca.gov/view_documents_all?global_id=T0600102171&doc_id=5787947)  
**Title Description Comments:**

Various Inspection Forms

**Action Type:** Other Regulatory Actions  
**Action Date:** 6/25/1999  
**Received Issue Date:** 6/25/1999  
**Action:** Closure/No Further Action Letter  
**Doc Link:** [https://geotracker.waterboards.ca.gov/view\\_documents?global\\_id=T0600102171&enforcement\\_id=6058238&temptable=ENFORCEMENT](https://geotracker.waterboards.ca.gov/view_documents?global_id=T0600102171&enforcement_id=6058238&temptable=ENFORCEMENT)  
**Title Description Comments:**

<i>Map Key</i>	<i>Number of Records</i>	<i>Direction</i>	<i>Distance (mi/ft)</i>	<i>Elev/Diff (ft)</i>	<i>Site</i>	<i>DB</i>
----------------	--------------------------	------------------	-------------------------	-----------------------	-------------	-----------

Case Closure Letter/Summary

**Action Type:** Response Requested - Other  
**Action Date:** 9/1/1994  
**Received Issue Date:** 9/1/1994  
**Action:** Request for Closure  
**Doc Link:** [https://geotracker.waterboards.ca.gov/view\\_documents\\_all?global\\_id=T0600102171&doc\\_id=5787938](https://geotracker.waterboards.ca.gov/view_documents_all?global_id=T0600102171&doc_id=5787938)  
**Title Description Comments:**

Request for Site Closure

**Action Type:** Enforcement/Orders  
**Action Date:** 3/3/1994  
**Received Issue Date:** 3/3/1994  
**Action:** Notice of Violation  
**Doc Link:** [https://geotracker.waterboards.ca.gov/view\\_documents?global\\_id=T0600102171&enforcement\\_id=6181089&temptable=ENFORCEMENT](https://geotracker.waterboards.ca.gov/view_documents?global_id=T0600102171&enforcement_id=6181089&temptable=ENFORCEMENT)  
**Title Description Comments:**

Notice of Violation

**Action Type:** Response Requested - Other  
**Action Date:** 12/17/1990  
**Received Issue Date:** 12/17/1990  
**Action:** Other Report / Document  
**Doc Link:** [https://geotracker.waterboards.ca.gov/view\\_documents\\_all?global\\_id=T0600102171&doc\\_id=5787948](https://geotracker.waterboards.ca.gov/view_documents_all?global_id=T0600102171&doc_id=5787948)  
**Title Description Comments:**

Miscellaneous UST Information

**Action Type:** Response Requested - Other  
**Action Date:** 11/26/1990  
**Received Issue Date:** 11/26/1990  
**Action:** Other Report / Document  
**Doc Link:** [https://geotracker.waterboards.ca.gov/view\\_documents\\_all?global\\_id=T0600102171&doc\\_id=5787939](https://geotracker.waterboards.ca.gov/view_documents_all?global_id=T0600102171&doc_id=5787939)  
**Title Description Comments:**

Billing Information

**Action Type:** Response Requested - Other  
**Action Date:** 3/5/1990  
**Received Issue Date:** 3/5/1990  
**Action:** Other Report / Document  
**Doc Link:** [https://geotracker.waterboards.ca.gov/view\\_documents\\_all?global\\_id=T0600102171&doc\\_id=5787942](https://geotracker.waterboards.ca.gov/view_documents_all?global_id=T0600102171&doc_id=5787942)  
**Title Description Comments:**

Hazardous Materials Related Documents and Correspondence

**Action Type:** Response Requested - Other  
**Action Date:** 3/5/1990  
**Received Issue Date:** 3/5/1990  
**Action:** Other Report / Document  
**Doc Link:**  
**Title Description Comments:**

Hazardous Materials Related Documents and Correspondence

**Action Type:** Other Regulatory Actions  
**Action Date:** 8/25/1987  
**Received Issue Date:** 8/25/1987  
**Action:** Staff Letter  
**Doc Link:** [https://geotracker.waterboards.ca.gov/view\\_documents?global\\_id=T0600102171&enforcement\\_id=6181091&temptable=ENFORCEMENT](https://geotracker.waterboards.ca.gov/view_documents?global_id=T0600102171&enforcement_id=6181091&temptable=ENFORCEMENT)

Map Key	Number of Records	Direction	Distance (mi/ft)	Elev/Diff (ft)	Site	DB
---------	-------------------	-----------	------------------	----------------	------	----

**Title Description Comments:**

Correspondence about Soil Sampling

**Action Type:** Response Requested - Other  
**Action Date:** 8/25/1987  
**Received Issue Date:** 8/25/1987  
**Action:** Correspondence  
**Doc Link:** [https://geotracker.waterboards.ca.gov/view\\_documents\\_all?global\\_id=T0600102171&doc\\_id=5817205](https://geotracker.waterboards.ca.gov/view_documents_all?global_id=T0600102171&doc_id=5817205)

**Title Description Comments:**

Unauthorized Release Requirements

**Action Type:** Response Requested - Other  
**Action Date:** 8/24/1987  
**Received Issue Date:** 8/24/1987  
**Action:** Other Report / Document  
**Doc Link:** [https://geotracker.waterboards.ca.gov/view\\_documents\\_all?global\\_id=T0600102171&doc\\_id=5787945](https://geotracker.waterboards.ca.gov/view_documents_all?global_id=T0600102171&doc_id=5787945)

**Title Description Comments:**

Documents Relating to Illegal Discharge

**Action Type:** Response Requested - Other  
**Action Date:** 8/20/1987  
**Received Issue Date:** 8/20/1987  
**Action:** Correspondence  
**Doc Link:** [https://geotracker.waterboards.ca.gov/view\\_documents\\_all?global\\_id=T0600102171&doc\\_id=5817206](https://geotracker.waterboards.ca.gov/view_documents_all?global_id=T0600102171&doc_id=5817206)

**Title Description Comments:**

Meyer Sound

**Action Type:** Response Requested - Other  
**Action Date:** 8/10/1987  
**Received Issue Date:** 8/10/1987  
**Action:** Other Report / Document  
**Doc Link:** [https://geotracker.waterboards.ca.gov/view\\_documents\\_all?global\\_id=T0600102171&doc\\_id=5817209](https://geotracker.waterboards.ca.gov/view_documents_all?global_id=T0600102171&doc_id=5817209)

**Title Description Comments:**

Meyer Sound

**Action Type:** Enforcement - Other  
**Action Date:**  
**Received Issue Date:**  
**Action:** Unknown  
**Doc Link:**  
**Title Description Comments:**

**Action Type:** Leak Action  
**Action Date:** 12/18/1987  
**Received Issue Date:**  
**Action:** Leak Discovery  
**Doc Link:**  
**Title Description Comments:**

**Action Type:** Leak Action  
**Action Date:** 12/18/1987  
**Received Issue Date:**  
**Action:** Leak Reported  
**Doc Link:**  
**Title Description Comments:**

**Action Type:** Leak Action  
**Action Date:** 12/18/1987

Map Key	Number of Records	Direction	Distance (mi/ft)	Elev/Diff (ft)	Site	DB
---------	-------------------	-----------	------------------	----------------	------	----

**Received Issue Date:**

**Action:** Leak Stopped

**Doc Link:**

**Title Description Comments:**

**LUST Sites from GeoTracker Search - Documents (as of Feb 24, 2020)**

<b>Document Type:</b>	Site Documents	<b>Size :</b>	
<b>Document Date:</b>	10/29/1999	<b>Submitted By:</b>	(REGULATOR)
<b>Type:</b>	OTHER REPORT / DOCUMENT	<b>Submitted:</b>	
<b>Title:</b>	VARIOUS INSPECTION FORMS		
<b>Title Link:</b>	<a href="https://geotracker.waterboards.ca.gov/view_documents?global_id=T0600102171&amp;document_id=5787947">https://geotracker.waterboards.ca.gov/view_documents?global_id=T0600102171&amp;document_id=5787947</a>		
<b>Document Type:</b>	Site Documents	<b>Size :</b>	
<b>Document Date:</b>	6/25/1999	<b>Submitted By:</b>	(REGULATOR)
<b>Type:</b>	CLOSURE/NO FURTHER ACTION LETTER	<b>Submitted:</b>	
<b>Title:</b>	CASE CLOSURE LETTER/SUMMARY		
<b>Title Link:</b>	<a href="https://geotracker.waterboards.ca.gov/view_documents?global_id=T0600102171&amp;enforcement_id=6058238">https://geotracker.waterboards.ca.gov/view_documents?global_id=T0600102171&amp;enforcement_id=6058238</a>		
<b>Document Type:</b>	Site Documents	<b>Size :</b>	
<b>Document Date:</b>	9/1/1994	<b>Submitted By:</b>	(REGULATOR)
<b>Type:</b>	REQUEST FOR CLOSURE	<b>Submitted:</b>	
<b>Title:</b>	REQUEST FOR SITE CLOSURE		
<b>Title Link:</b>	<a href="https://geotracker.waterboards.ca.gov/view_documents?global_id=T0600102171&amp;document_id=5787938">https://geotracker.waterboards.ca.gov/view_documents?global_id=T0600102171&amp;document_id=5787938</a>		
<b>Document Type:</b>	Site Documents	<b>Size :</b>	
<b>Document Date:</b>	3/3/1994	<b>Submitted By:</b>	MARK PAUL BARE (REGULATOR)
<b>Type:</b>	NOTICE OF VIOLATION	<b>Submitted:</b>	
<b>Title:</b>	NOTICE OF VIOLATION		
<b>Title Link:</b>	<a href="https://geotracker.waterboards.ca.gov/view_documents?global_id=T0600102171&amp;enforcement_id=6181089">https://geotracker.waterboards.ca.gov/view_documents?global_id=T0600102171&amp;enforcement_id=6181089</a>		
<b>Document Type:</b>	Site Documents	<b>Size :</b>	
<b>Document Date:</b>	12/17/1990	<b>Submitted By:</b>	(REGULATOR)
<b>Type:</b>	OTHER REPORT / DOCUMENT	<b>Submitted:</b>	
<b>Title:</b>	MISCELLANEOUS UST INFORMATION		
<b>Title Link:</b>	<a href="https://geotracker.waterboards.ca.gov/view_documents?global_id=T0600102171&amp;document_id=5787948">https://geotracker.waterboards.ca.gov/view_documents?global_id=T0600102171&amp;document_id=5787948</a>		
<b>Document Type:</b>	Site Documents	<b>Size :</b>	
<b>Document Date:</b>	11/26/1990	<b>Submitted By:</b>	(REGULATOR)
<b>Type:</b>	OTHER REPORT / DOCUMENT	<b>Submitted:</b>	
<b>Title:</b>	BILLING INFORMATION		
<b>Title Link:</b>	<a href="https://geotracker.waterboards.ca.gov/view_documents?global_id=T0600102171&amp;document_id=5787939">https://geotracker.waterboards.ca.gov/view_documents?global_id=T0600102171&amp;document_id=5787939</a>		
<b>Document Type:</b>	Site Documents	<b>Size :</b>	
<b>Document Date:</b>	3/5/1990	<b>Submitted By:</b>	(REGULATOR)
<b>Type:</b>	OTHER REPORT / DOCUMENT	<b>Submitted:</b>	
<b>Title:</b>	HAZARDOUS MATERIALS RELATED DOCUMENTS AND CORRESPONDENCE		
<b>Title Link:</b>	<a href="https://geotracker.waterboards.ca.gov/view_documents?global_id=T0600102171&amp;document_id=5787942">https://geotracker.waterboards.ca.gov/view_documents?global_id=T0600102171&amp;document_id=5787942</a>		
<b>Document Type:</b>	Site Documents	<b>Size :</b>	
<b>Document Date:</b>	8/25/1987	<b>Submitted By:</b>	(REGULATOR)
<b>Type:</b>	STAFF LETTER	<b>Submitted:</b>	
<b>Title:</b>	CORRESPONDENCE ABOUT SOIL SAMPLING		
<b>Title Link:</b>	<a href="https://geotracker.waterboards.ca.gov/view_documents?global_id=T0600102171&amp;enforcement_id=6181091">https://geotracker.waterboards.ca.gov/view_documents?global_id=T0600102171&amp;enforcement_id=6181091</a>		
<b>Document Type:</b>	Site Documents	<b>Size :</b>	
<b>Document Date:</b>	8/25/1987	<b>Submitted By:</b>	ASHA TURMAN (REGULATOR)
<b>Type:</b>	CORRESPONDENCE	<b>Submitted:</b>	
<b>Title:</b>	UNAUTHORIZED RELEASE REQUIREMENTS		
<b>Title Link:</b>	<a href="https://geotracker.waterboards.ca.gov/view_documents?global_id=T0600102171&amp;document_id=5817205">https://geotracker.waterboards.ca.gov/view_documents?global_id=T0600102171&amp;document_id=5817205</a>		
<b>Document Type:</b>	Site Documents	<b>Size :</b>	
<b>Document Date:</b>	8/24/1987	<b>Submitted By:</b>	(REGULATOR)
<b>Type:</b>	OTHER REPORT / DOCUMENT	<b>Submitted:</b>	
<b>Title:</b>	DOCUMENTS RELATING TO ILLEGAL DISCHARGE		
<b>Title Link:</b>	<a href="https://geotracker.waterboards.ca.gov/view_documents?global_id=T0600102171&amp;document_id=5787945">https://geotracker.waterboards.ca.gov/view_documents?global_id=T0600102171&amp;document_id=5787945</a>		

Map Key	Number of Records	Direction	Distance (mi/ft)	Elev/Diff (ft)	Site	DB
---------	-------------------	-----------	------------------	----------------	------	----

**Document Type:** Site Documents **Size :**  
**Document Date:** 8/20/1987 **Submitted By:** ASHA TURMAN (REGULATOR)  
**Type:** CORRESPONDENCE **Submitted:**  
**Title:** MEYER SOUND  
**Title Link:** [https://geotracker.waterboards.ca.gov/view\\_documents?global\\_id=T0600102171&document\\_id=5817206](https://geotracker.waterboards.ca.gov/view_documents?global_id=T0600102171&document_id=5817206)

**Document Type:** Site Documents **Size :**  
**Document Date:** 8/10/1987 **Submitted By:** ASHA TURMAN (REGULATOR)  
**Type:** OTHER REPORT / DOCUMENT **Submitted:**  
**Title:** MEYER SOUND  
**Title Link:** [https://geotracker.waterboards.ca.gov/view\\_documents?global\\_id=T0600102171&document\\_id=5817209](https://geotracker.waterboards.ca.gov/view_documents?global_id=T0600102171&document_id=5817209)

<a href="#">122</a>	1 of 1	NE	0.37 / 1,956.78	60.43 / 29	EUROPEAN MOTORS 2396 SAN PABLO AVE BERKELEY CA 94702	LUST
---------------------	--------	----	--------------------	---------------	--	------

**Global ID:** T0600100527 **County:** ALAMEDA  
**Status:** COMPLETED - CASE CLOSED **Latitude:** 37.862997  
**Status Date:** 3/6/1995 **Longitude:** -122.290511  
**Case Type:** LUST CLEANUP SITE  
**Date Source:** LUST Cleanup Sites from GeoTracker Search; LUST Cleanup Sites from GeoTracker Cleanup Sites Data Download

**LUST Cleanup Sites from GeoTracker Cleanup Sites Data Download - Facilities Detail**

**RB Case No:** 01-0574 **Potential COC:** Waste Oil / Motor / Hydraulic / Lubricating  
**Local Case No:** 01-0574 **How Discovered:** Tank Closure  
**Begin Date:** 3/16/1990 **Stop Method:**  
**Lead Agency:** BERKELEY, CITY OF **Stop Description:**  
**Local Agency:** BERKELEY, CITY OF **Case Worker:** GAF  
**CUF Case:** NO **File Location:**  
**Potential Media of Concern:** Soil  
**How Discovered Description:**  
**Calwater Watershed Name:** Bay Bridges - Berkeley (203.30)  
**DWR GW Subbasin Name:** Santa Clara Valley - East Bay Plain (2-009.04)  
**Disadvantaged Community:**  
**Site History:**

**Regulatory Activity**

**Action Type:** ENFORCEMENT  
**Date :** 3/7/1995  
**Action:** Closure/No Further Action Letter

**Action Type:** Other  
**Date :** 3/16/1990  
**Action:** Leak Discovery

**Action Type:** Other  
**Date :** 3/16/1990  
**Action:** Leak Reported

**Action Type:** Other  
**Date :** 3/16/1990  
**Action:** Leak Stopped

**Regulatory Contacts**

**Contact Type:** Regional Board Caseworker **Address:** 1515 CLAY ST SUITE 1400  
**Contact Name:** Regional Water Board **Email:**  
**City:** OAKLAND **Phone No:**  
**Organization Name:** SAN FRANCISCO BAY RWQCB (REGION 2)

**Contact Type:** Local Agency Caseworker **Address:** 2118 MILVIA STREET 3RD FLOOR



Map Key	Number of Records	Direction	Distance (mi/ft)	Elev/Diff (ft)	Site	DB
---------	-------------------	-----------	------------------	----------------	------	----

<b>Contact Name:</b>	GEOFFERY FIEDLER	<b>Email:</b>	gfiedler@ci.berkeley.ca.us
<b>City:</b>	BERKELEY	<b>Phone No:</b>	
<b>Organization Name:</b>	BERKELEY, CITY OF		

**Status History**

<b>Status:</b>	Completed - Case Closed
<b>Status Date:</b>	3/6/1995
<b>Status:</b>	Open - Site Assessment
<b>Status Date:</b>	8/8/1990
<b>Status:</b>	Open - Case Begin Date
<b>Status Date:</b>	3/16/1990

**LUST Sites from GeoTracker Search - Regulatory Profile (as of Feb 24, 2020)**

<b>Site Facility Name:</b>	EUROPEAN MOTORS	<b>Potential COC:</b>	WASTE OIL / MOTOR / HYDRAULIC / LUBRICATING
<b>Site Facility Type:</b>	LUST CLEANUP SITE	<b>Facility Type:</b>	
<b>Cleanup Status:</b>	COMPLETED - CASE CLOSED	<b>Composting Method:</b>	
<b>Project Status:</b>		<b>Address:</b>	2396 SAN PABLO AVE
<b>WDR Place Type:</b>		<b>City:</b>	BERKELEY
<b>WDR File:</b>		<b>Zip:</b>	94702
<b>WDR Order:</b>		<b>County:</b>	ALAMEDA
<b>CUF Priority Assig:</b>		<b>CUF Claim:</b>	
<b>CUF Amount Paid:</b>			
<b>File Location:</b>			
<b>Designated Beneficial Use:</b>	MUN, AGR, IND, PROC		
<b>Project Oversight Agencies:</b>			
<b>Report Link:</b>	<a href="https://geotracker.waterboards.ca.gov/profile_report?global_id=T0600100527">https://geotracker.waterboards.ca.gov/profile_report?global_id=T0600100527</a>		
<b>Cleanup Status Detail:</b>	COMPLETED - CASE CLOSED AS OF 3/6/1995		
<b>Cleanup History Link:</b>	<a href="https://geotracker.waterboards.ca.gov/profile_report_include?global_id=T0600100527&amp;tabname=regulatoryhistory">https://geotracker.waterboards.ca.gov/profile_report_include?global_id=T0600100527&amp;tabname=regulatoryhistory</a>		
<b>Potential Media of Concern:</b>	SOIL		
<b>User Defined Beneficial Use:</b>			
<b>DWR GW Sub Basin:</b>	Santa Clara Valley - East Bay Plain (2-009.04)		
<b>Calwater Watershed Name:</b>	Bay Bridges - Berkeley (203.30)		
<b>Post Closure Site Management:</b>			
<b>Future Land Use:</b>			
<b>Cleanup Oversight Agencies:</b>	BERKELEY, CITY OF (LEAD) - CASE #: 01-0574 CASEWORKER: GEOFFERY FIEDLER SAN FRANCISCO BAY RWQCB (REGION 2) - CASE #: 01-0574 CASEWORKER: Regional Water Board		
<b>Gndwater Monitoring Freque:</b>			
<b>Designated Beneficial Use Desc:</b>	Municipal and Domestic Supply, Agricultural Supply, Industrial Service Supply, Industrial Process Supply		
<b>Site History:</b>			

No site history available

**LUST Sites from GeoTracker Search - Cleanup Status History (as of Feb 24, 2020)**

<b>Status:</b>	Completed - Case Closed
<b>Date :</b>	3/6/1995
<b>Status:</b>	Open - Site Assessment
<b>Date :</b>	8/8/1990
<b>Status:</b>	Open - Case Begin Date
<b>Date :</b>	3/16/1990

**LUST Sites from GeoTracker Search - Regulatory Activities (as of Feb 24, 2020)**

<b>Action Type:</b>	Other Regulatory Actions
---------------------	--------------------------

Map Key	Number of Records	Direction	Distance (mi/ft)	Elev/Diff (ft)	Site	DB
---------	-------------------	-----------	------------------	----------------	------	----

**Action Date:** 3/7/1995  
**Received Issue Date:** 3/7/1995  
**Action:** Closure/No Further Action Letter  
**Doc Link:** [https://geotracker.waterboards.ca.gov/view\\_documents?global\\_id=T0600100527&enforcement\\_id=6059808&temptable=ENFORCEMENT](https://geotracker.waterboards.ca.gov/view_documents?global_id=T0600100527&enforcement_id=6059808&temptable=ENFORCEMENT)

**Title Description Comments:**  
 Case Closure Letter

**Action Type:** Leak Action  
**Action Date:** 3/16/1990  
**Received Issue Date:**  
**Action:** Leak Discovery  
**Doc Link:**  
**Title Description Comments:**

**Action Type:** Leak Action  
**Action Date:** 3/16/1990  
**Received Issue Date:**  
**Action:** Leak Stopped  
**Doc Link:**  
**Title Description Comments:**

**Action Type:** Leak Action  
**Action Date:** 3/16/1990  
**Received Issue Date:**  
**Action:** Leak Reported  
**Doc Link:**  
**Title Description Comments:**

**LUST Sites from GeoTracker Search - Documents (as of Feb 24, 2020)**

**Document Type:** Site Documents  
**Document Date:** 3/7/1995  
**Type:** CLOSURE/NO FURTHER ACTION LETTER  
**Title:** CASE CLOSURE LETTER  
**Title Link:** [https://geotracker.waterboards.ca.gov/view\\_documents?global\\_id=T0600100527&enforcement\\_id=6059808](https://geotracker.waterboards.ca.gov/view_documents?global_id=T0600100527&enforcement_id=6059808)

<a href="#">123</a>	1 of 1	SE	0.38 / 1,992.09	37.95 / 6	JWP MECHANICAL 999 ANTHONY ST BERKELEY CA 94704	LUST
---------------------	--------	----	--------------------	--------------	---	------

**Global ID:** T0600100748  
**Status:** COMPLETED - CASE CLOSED  
**Status Date:** 4/13/1995  
**Case Type:** LUST CLEANUP SITE  
**Date Source:** LUST Cleanup Sites from GeoTracker Search; LUST Cleanup Sites from GeoTracker Cleanup Sites Data Download

**LUST Cleanup Sites from GeoTracker Cleanup Sites Data Download - Facilities Detail**

**RB Case No:** 01-0812  
**Local Case No:** 01-0812  
**Begin Date:** 5/11/1992  
**Lead Agency:** BERKELEY, CITY OF  
**Local Agency:** BERKELEY, CITY OF  
**CUF Case:** NO  
**Potential Media of Concern:** Other Groundwater (uses other than drinking water)  
**How Discovered Description:**  
**Calwater Watershed Name:** Bay Bridges - Berkeley (203.30)  
**DWR GW Subbasin Name:** Santa Clara Valley - East Bay Plain (2-009.04)  
**Disadvantaged Community:**  
**Site History:**

Map Key	Number of Records	Direction	Distance (mi/ft)	Elev/Diff (ft)	Site	DB
---------	-------------------	-----------	------------------	----------------	------	----

**Regulatory Activity**

**Action Type:** ENFORCEMENT  
**Date :** 4/13/1995  
**Action:** Closure/No Further Action Letter

**Action Type:** Other  
**Date :** 5/11/1992  
**Action:** Leak Stopped

**Action Type:** Other  
**Date :** 5/11/1992  
**Action:** Leak Discovery

**Action Type:** Other  
**Date :** 5/11/1992  
**Action:** Leak Reported

**Regulatory Contacts**

<b>Contact Type:</b>	Local Agency Caseworker	<b>Address:</b>	2118 MILVIA STREET 3RD FLOOR
<b>Contact Name:</b>	GEOFFERY FIEDLER	<b>Email:</b>	gfiedler@ci.berkeley.ca.us
<b>City:</b>	BERKELEY	<b>Phone No:</b>	
<b>Organization Name:</b>	BERKELEY, CITY OF		

<b>Contact Type:</b>	Regional Board Caseworker	<b>Address:</b>	1515 CLAY ST SUITE 1400
<b>Contact Name:</b>	Regional Water Board	<b>Email:</b>	
<b>City:</b>	OAKLAND	<b>Phone No:</b>	
<b>Organization Name:</b>	SAN FRANCISCO BAY RWQCB (REGION 2)		

**Status History**

**Status:** Completed - Case Closed  
**Status Date:** 4/13/1995

**Status:** Open - Site Assessment  
**Status Date:** 6/18/1992

**Status:** Open - Case Begin Date  
**Status Date:** 5/11/1992

**LUST Sites from GeoTracker Search - Regulatory Profile (as of Feb 24, 2020)**

<b>Site Facility Name:</b>	JWP MECHANICAL	<b>Potential COC:</b>	GASOLINE
<b>Site Facility Type:</b>	LUST CLEANUP SITE	<b>Facility Type:</b>	
<b>Cleanup Status:</b>	COMPLETED - CASE CLOSED	<b>Composting Method:</b>	
<b>Project Status:</b>		<b>Address:</b>	999 ANTHONY ST
<b>WDR Place Type:</b>		<b>City:</b>	BERKELEY
<b>WDR File:</b>		<b>Zip:</b>	94704
<b>WDR Order:</b>		<b>County:</b>	ALAMEDA
<b>CUF Priority Assig:</b>		<b>CUF Claim:</b>	
<b>CUF Amount Paid:</b>			
<b>File Location:</b>			
<b>Designated Beneficial Use:</b>	MUN, AGR, IND, PROC		
<b>Project Oversight Agencies:</b>			
<b>Report Link:</b>	<a href="https://geotracker.waterboards.ca.gov/profile_report?global_id=T0600100748">https://geotracker.waterboards.ca.gov/profile_report?global_id=T0600100748</a>		
<b>Cleanup Status Detail:</b>	COMPLETED - CASE CLOSED AS OF 4/13/1995		
<b>Cleanup History Link:</b>	<a href="https://geotracker.waterboards.ca.gov/profile_report_include?global_id=T0600100748&amp;tabname=regulatoryhistory">https://geotracker.waterboards.ca.gov/profile_report_include?global_id=T0600100748&amp;tabname=regulatoryhistory</a>		
<b>Potential Media of Concern:</b>	OTHER GROUNDWATER (USES OTHER THAN DRINKING WATER)		
<b>User Defined Beneficial Use:</b>			
<b>DWR GW Sub Basin:</b>	Santa Clara Valley - East Bay Plain (2-009.04)		
<b>Calwater Watershed Name:</b>	Bay Bridges - Berkeley (203.30)		

Map Key	Number of Records	Direction	Distance (mi/ft)	Elev/Diff (ft)	Site	DB
---------	-------------------	-----------	------------------	----------------	------	----

**Post Closure Site Management:**

**Future Land Use:**

**Cleanup Oversight Agencies:** BERKELEY, CITY OF (LEAD) - CASE #: 01-0812  
CASEWORKER: GEOFFERY FIEDLER  
SAN FRANCISCO BAY RWQCB (REGION 2) - CASE #: 01-0812  
CASEWORKER: Regional Water Board

**Gndwater Monitoring Freque:**

**Designated Beneficial Use Desc:** Municipal and Domestic Supply, Agricultural Supply, Industrial Service Supply, Industrial Process Supply

**Site History:**

No site history available

**LUST Sites from GeoTracker Search - Cleanup Status History (as of Feb 24, 2020)**

**Status:** Completed - Case Closed  
**Date :** 4/13/1995

**Status:** Open - Site Assessment  
**Date :** 6/18/1992

**Status:** Open - Case Begin Date  
**Date :** 5/11/1992

**LUST Sites from GeoTracker Search - Regulatory Activities (as of Feb 24, 2020)**

**Action Type:** Other Regulatory Actions  
**Action Date:** 4/13/1995  
**Received Issue Date:** 4/13/1995  
**Action:** Closure/No Further Action Letter  
**Doc Link:** [https://geotracker.waterboards.ca.gov/view\\_documents?global\\_id=T0600100748&enforcement\\_id=6432816&temptable=ENFORCEMENT](https://geotracker.waterboards.ca.gov/view_documents?global_id=T0600100748&enforcement_id=6432816&temptable=ENFORCEMENT)

**Title Description Comments:**

Case Closure Letter

**Action Type:** Leak Action  
**Action Date:** 5/11/1992  
**Received Issue Date:**  
**Action:** Leak Discovery  
**Doc Link:**

**Title Description Comments:**

**Action Type:** Leak Action  
**Action Date:** 5/11/1992  
**Received Issue Date:**  
**Action:** Leak Stopped  
**Doc Link:**

**Title Description Comments:**

**Action Type:** Leak Action  
**Action Date:** 5/11/1992  
**Received Issue Date:**  
**Action:** Leak Reported  
**Doc Link:**

**Title Description Comments:**

**LUST Sites from GeoTracker Search - Documents (as of Feb 24, 2020)**

**Document Type:** Site Documents  
**Document Date:** 4/13/1995  
**Type:** CLOSURE/NO FURTHER ACTION LETTER  
**Size :**  
**Submitted By:** ANGEL MCKNEELY (REGULATOR)  
**Submitted:**

Map Key	Number of Records	Direction	Distance (mi/ft)	Elev/Diff (ft)	Site	DB
---------	-------------------	-----------	------------------	----------------	------	----

**Title:** CASE CLOSURE LETTER  
**Title Link:** [https://geotracker.waterboards.ca.gov/view\\_documents?global\\_id=T0600100748&enforcement\\_id=6432816](https://geotracker.waterboards.ca.gov/view_documents?global_id=T0600100748&enforcement_id=6432816)

<a href="#">124</a>	1 of 1	N	0.38 / 2,005.20	32.88 / 1	BALLAST ENERGY, INC. 816 BANCROFT WAY STE A BERKELEY CA 94710	DELISTED HAZ
---------------------	--------	---	--------------------	--------------	---	-----------------

**Siteid:** 176174  
**Latitude:** 37.863343  
**Longitude:** -122.296600  
**Original Source:** CHAZ  
**Record Date:** 30-MAY-2017

<a href="#">125</a>	1 of 4	N	0.38 / 2,005.29	32.76 / 1	BAUM ELECTROLAB 800 BANCROFT WAY, 2ND FLOOR BERKELEY CA 94710	CERCLIS
---------------------	--------	---	--------------------	--------------	---	---------

<b>Site ID:</b>	0901548	<b>RNPL Status Code:</b>	N
<b>Site EPA ID:</b>	CAD070148457	<b>NPL Status:</b>	Not on the NPL
<b>Site Street Address 2:</b>		<b>RFED Facility Code:</b>	N
<b>Site County Name:</b>	ALAMEDA	<b>RFED Facility Desc:</b>	Not a Federal Facility
<b>Site FIPS Code:</b>	06001	<b>USGS Hydro Unit No.:</b>	18050002
<b>Region Code:</b>	09	<b>Site Cong. Dist. Code:</b>	08
<b>Site SMSA No.:</b>	7360	<b>ROT Desc:</b>	Unknown
<b>Site Prim. Latitude:</b>	37D51M55S	<b>FR NPL Update No.:</b>	
<b>Site Prim. Longitude:</b>	122D17M35S	<b>RFRA Code:</b>	
<b>Lat Long Source:</b>			
<b>RNON NPL Status Desc:</b>	NFRAP-Site does not qualify for the NPL based on existing information		

**CERCLIS Assess History**

<b>OU ID:</b>	00	<b>RALT Short Name:</b>	
<b>Act Code ID:</b>		<b>Act Start Date:</b>	
<b>RAT Code:</b>		<b>Act Complete Date:</b>	
<b>RAT Short Name:</b>		<b>AGT Order No.:</b>	0
<b>RAT Name:</b>		<b>SH OU:</b>	
<b>RAT Hist. Only Flag:</b>		<b>SH Code:</b>	
<b>RAT NSI Indicator:</b>		<b>SH Seq:</b>	
<b>RAT Level:</b>		<b>SH Start Date:</b>	
<b>RAT DEF OU:</b>		<b>SH Complete Date:</b>	
<b>RFBS Code:</b>		<b>SH Lead:</b>	
<b>SPA Code:</b>			
<b>RAT Def:</b>			
<b>Site Desc:</b>	No description available		
<b>Site Alias:</b>	METAL FINISHING SERVICES(VERIFLO, OWNER),,,CA,;VERIFLO CORP (PARENT OF METAL FINISH SRV,,,CA,;		

**CERCLIS Assess History**

<b>OU ID:</b>	00	<b>RALT Short Name:</b>	EPA In-House
<b>Act Code ID:</b>	001	<b>Act Start Date:</b>	
<b>RAT Code:</b>	VS	<b>Act Complete Date:</b>	10/1/1986 00:00:00
<b>RAT Short Name:</b>	ARCH SITE	<b>AGT Order No.:</b>	1500
<b>RAT Name:</b>	ARCHIVE SITE	<b>SH OU:</b>	
<b>RAT Hist. Only Flag:</b>		<b>SH Code:</b>	
<b>RAT NSI Indicator:</b>	B	<b>SH Seq:</b>	
<b>RAT Level:</b>	1	<b>SH Start Date:</b>	
<b>RAT DEF OU:</b>	00	<b>SH Complete Date:</b>	
<b>RFBS Code:</b>		<b>SH Lead:</b>	
<b>SPA Code:</b>	13		
<b>RAT Def:</b>	The decision is made that no further activity is planned at the site.		
<b>Site Desc:</b>			
<b>Site Alias:</b>			

Map Key	Number of Records	Direction	Distance (mi/ft)	Elev/Diff (ft)	Site	DB
---------	-------------------	-----------	------------------	----------------	------	----

**CERCLIS Assess History**

<b>OU ID:</b>	00	<b>RALT Short Name:</b>	State (Fund)
<b>Act Code ID:</b>	001	<b>Act Start Date:</b>	8/1/1984 00:00:00
<b>RAT Code:</b>	PA	<b>Act Complete Date:</b>	10/1/1986 00:00:00
<b>RAT Short Name:</b>	PA	<b>AGT Order No.:</b>	130
<b>RAT Name:</b>	PRELIMINARY ASSESSMENT	<b>SH OU:</b>	
<b>RAT Hist. Only Flag:</b>		<b>SH Code:</b>	
<b>RAT NSI Indicator:</b>	B	<b>SH Seq:</b>	
<b>RAT Level:</b>	1	<b>SH Start Date:</b>	
<b>RAT DEF OU:</b>	00	<b>SH Complete Date:</b>	
<b>RFBS Code:</b>	P	<b>SH Lead:</b>	
<b>SPA Code:</b>	13		
<b>RAT Def:</b>	Collection of diverse existing information about the source and nature of the site hazard. It is EPA policy to complete the preliminary assessment within one year of site discovery.		

**Site Desc:**  
**Site Alias:**

**CERCLIS Assess History**

<b>OU ID:</b>	00	<b>RALT Short Name:</b>	EPA Fund
<b>Act Code ID:</b>	001	<b>Act Start Date:</b>	
<b>RAT Code:</b>	DS	<b>Act Complete Date:</b>	8/1/1980 00:00:00
<b>RAT Short Name:</b>	DISCVRY	<b>AGT Order No.:</b>	10
<b>RAT Name:</b>	DISCOVERY	<b>SH OU:</b>	
<b>RAT Hist. Only Flag:</b>		<b>SH Code:</b>	
<b>RAT NSI Indicator:</b>	B	<b>SH Seq:</b>	
<b>RAT Level:</b>	1	<b>SH Start Date:</b>	
<b>RAT DEF OU:</b>	00	<b>SH Complete Date:</b>	
<b>RFBS Code:</b>		<b>SH Lead:</b>	
<b>SPA Code:</b>	13		
<b>RAT Def:</b>	The process by which a potential hazardous waste site is brought to the attention of the EPA. The process can occur through the use of several mechanisms such as a phone call or referral by another government agency.		

**Site Desc:**  
**Site Alias:**

<a href="#">125</a>	2 of 4	N	0.38 / 2,005.29	32.76 / 1	<b>BAUM ELECTROLAB 800 BANCROFT WAY, 2ND FLOOR BERKELEY CA 94710</b>	<b>CERCLIS NFRAP</b>
---------------------	--------	---	--------------------	--------------	--	--------------------------

<b>Site ID:</b>	901548	<b>Site FIPS Code:</b>	6001
<b>Site EPA ID:</b>	CAD070148457	<b>Region Code:</b>	9
<b>Site Parent ID:</b>		<b>Site Cong. Dist. Code:</b>	8
<b>Site County Name:</b>	ALAMEDA	<b>Federal Facility:</b>	
<b>Parent Site Name:</b>			

**CERCLIS-NFRAP Assess History**

<b>OU ID:</b>	0	<b>Act Start Date:</b>	
<b>Act Code ID:</b>	1	<b>Act Complete Date:</b>	10/1/1986
<b>RAT Code:</b>	VS	<b>AGT Order No.:</b>	1500
<b>RAT Short Name:</b>	ARCH SITE	<b>SH OU:</b>	
<b>RAT Name:</b>	ARCHIVE SITE	<b>SH Code:</b>	
<b>RAT Hist. Only Flag:</b>		<b>SH Seq:</b>	
<b>RAT NSI Indicator:</b>	B	<b>SH Start Date:</b>	
<b>RAT Level:</b>	1	<b>SH Complete Date:</b>	
<b>RAT DEF OU:</b>	00	<b>SH Lead:</b>	
<b>RFBS Code:</b>		<b>SH Qual:</b>	
<b>SPA Code:</b>	13	<b>RAQ Act. Qual Short:</b>	
<b>RALT Short Name:</b>	EPA In-House	<b>RNPL Status Code:</b>	N
<b>RAT Def:</b>	The decision is made that no further activity is planned at the site.		
<b>RNON NPL Status Desc:</b>	NFRAP-Site does not qualify for the NPL based on existing information		

Map Key	Number of Records	Direction	Distance (mi/ft)	Elev/Diff (ft)	Site	DB
---------	-------------------	-----------	------------------	----------------	------	----

**CERCLIS-NFRAP Assess History**

<b>OU ID:</b>	0	<b>Act Start Date:</b>	8/1/1984
<b>Act Code ID:</b>	1	<b>Act Complete Date:</b>	10/1/1986
<b>RAT Code:</b>	PA	<b>AGT Order No.:</b>	130
<b>RAT Short Name:</b>	PA	<b>SH OU:</b>	
<b>RAT Name:</b>	PRELIMINARY ASSESSMENT	<b>SH Code:</b>	
<b>RAT Hist. Only Flag:</b>		<b>SH Seq:</b>	
<b>RAT NSI Indicator:</b>	B	<b>SH Start Date:</b>	
<b>RAT Level:</b>	1	<b>SH Complete Date:</b>	
<b>RAT DEF OU:</b>	00	<b>SH Lead:</b>	
<b>RFBS Code:</b>	P	<b>SH Qual:</b>	
<b>SPA Code:</b>	13	<b>RAQ Act. Qual Short:</b>	NFRAP
<b>RALT Short Name:</b>	State (Fund)	<b>RNPL Status Code:</b>	N
<b>RAT Def:</b>	Collection of diverse existing information about the source and nature of the site hazard. It is EPA policy to complete the preliminary assessment within one year of site discovery.		
<b>RNON NPL Status Desc:</b>	NFRAP-Site does not qualify for the NPL based on existing information		

**CERCLIS-NFRAP Assess History**

<b>OU ID:</b>	0	<b>Act Start Date:</b>	
<b>Act Code ID:</b>	1	<b>Act Complete Date:</b>	8/1/1980
<b>RAT Code:</b>	DS	<b>AGT Order No.:</b>	10
<b>RAT Short Name:</b>	DISCVRY	<b>SH OU:</b>	
<b>RAT Name:</b>	DISCOVERY	<b>SH Code:</b>	
<b>RAT Hist. Only Flag:</b>		<b>SH Seq:</b>	
<b>RAT NSI Indicator:</b>	B	<b>SH Start Date:</b>	
<b>RAT Level:</b>	1	<b>SH Complete Date:</b>	
<b>RAT DEF OU:</b>	00	<b>SH Lead:</b>	
<b>RFBS Code:</b>		<b>SH Qual:</b>	
<b>SPA Code:</b>	13	<b>RAQ Act. Qual Short:</b>	
<b>RALT Short Name:</b>	EPA Fund	<b>RNPL Status Code:</b>	N
<b>RAT Def:</b>	The process by which a potential hazardous waste site is brought to the attention of the EPA. The process can occur through the use of several mechanisms such as a phone call or referral by another government agency.		
<b>RNON NPL Status Desc:</b>	NFRAP-Site does not qualify for the NPL based on existing information		

<a href="#">125</a>	3 of 4	N	0.38 / 2,005.29	32.76 / 1	<b>VERIFLO</b> <b>800 BANCROFT ST</b> <b>BERKELEY CA 94704</b>	<b>CLEANUP SITES</b>
---------------------	--------	---	--------------------	--------------	--	----------------------

<b>Global ID:</b>	T0600101834	<b>Site Facility Type:</b>	CLEANUP PROGRAM SITE
<b>Status:</b>	OPEN - VERIFICATION MONITORING	<b>County:</b>	ALAMEDA
<b>Status Date:</b>	1/1/2006	<b>Latitude:</b>	37.863252
<b>Longitude:</b>	-122.29652		
<b>Data Source:</b>	Cleanup Program Sites from GeoTracker Search; Cleanup Sites from GeoTracker Cleanup Sites Data Download		

**Cleanup Sites from GeoTracker Cleanup Sites Data Download - Facilities Detail**

<b>RB Case No:</b>	01S0671	<b>CUF Case:</b>	NO
<b>Local Case No:</b>		<b>Case Worker:</b>	CH
<b>Begin Date:</b>	10/12/1994	<b>File Location:</b>	All Files are on GeoTracker or in the Local Agency Database
<b>Stop Method:</b>			
<b>Lead Agency:</b>	SAN FRANCISCO BAY RWQCB (REGION 2)		
<b>Local Agency:</b>			
<b>Potential COC:</b>	Tetrachloroethylene (PCE), Trichloroethylene (TCE), Vinyl chloride		
<b>Potential Media of Concern:</b>	Other Groundwater (uses other than drinking water)		
<b>How Discovered:</b>	Tank Closure		
<b>How Discovered Description:</b>	Soil samples		
<b>Stop Description:</b>	Equipment removed		
<b>Calwater Watershed Name:</b>	Bay Bridges - Berkeley (203.30)		
<b>DWR GW Subbasin Name:</b>	Santa Clara Valley - East Bay Plain (2-009.04)		
<b>Disadvantaged Community:</b>			
<b>Site History:</b>			

The former Veriflo facility operated as a metals-finishing plant from 1968 to 1994. The metals finishing process included five sumps which stored acidic

<b>Map Key</b>	<b>Number of Records</b>	<b>Direction</b>	<b>Distance (mi/ft)</b>	<b>Elev/Diff (ft)</b>	<b>Site</b>	<b>DB</b>
----------------	--------------------------	------------------	-------------------------	-----------------------	-------------	-----------

solutions. Volatile organic compounds (VOCs) were also used at the Site and were stored in aboveground storage tanks (ASTs). After Veriflo discontinued operations in 1994, soil and groundwater investigations revealed chemical impacts to soil and groundwater beneath the Site. Results of the investigations indicated elevated concentrations of zinc, nickel, and chrome in shallow soils beneath the former chrome plating room. Elevated levels of VOCs, mostly TCE, were also detected in soil and groundwater sampled near the drain pipes, Sump F located in the pre-treatment room, and the sanitary sewer. In October and November 1996, soils were excavated to remove the heavy metals- and VOC-impacted soils outside the building. The plant building was demolished in 1999. Additional site investigation followed - 13 groundwater MWs were installed at and offsite. Onsite MWs decommissioned due to construction of a new building. There are four remaining offsite wells. Groundwater remediation 2000-2004: injections of potassium permanganate and later implementation of EISB to stimulate degradation of VOCs. Site redeveloped w/new building in 2005. The new building foundation is equipped with a vapor barrier. A passive vent system beneath the slab-on-grade foundation of the new building was installed as an additional mitigation measure to protect on-site occupants from potential intrusion by VOCs vapor. In July 2015 groundwater sampling event of the existing four offsite wells: MW-7, MW-8, MW-10, and MW-11. In general, concentrations of TCE and VC have decreased significantly.

**Cleanup Sites from GeoTracker Cleanup Sites Data Download - Regulatory Activity**

<b>Action Type:</b>	ENFORCEMENT
<b>Date :</b>	2020-07-08 00:00:00
<b>Action:</b>	Annual Estimation Letter
<b>Action Type:</b>	ENFORCEMENT
<b>Date :</b>	2019-07-29 00:00:00
<b>Action:</b>	Annual Estimation Letter
<b>Action Type:</b>	ENFORCEMENT
<b>Date :</b>	2018-07-05 00:00:00
<b>Action:</b>	Annual Estimation Letter
<b>Action Type:</b>	ENFORCEMENT
<b>Date :</b>	2017-09-25 00:00:00
<b>Action:</b>	Technical Correspondence / Assistance / Other
<b>Action Type:</b>	ENFORCEMENT
<b>Date :</b>	2017-09-20 00:00:00
<b>Action:</b>	Technical Correspondence / Assistance / Other
<b>Action Type:</b>	ENFORCEMENT
<b>Date :</b>	2017-09-13 00:00:00
<b>Action:</b>	Verbal Communication
<b>Action Type:</b>	ENFORCEMENT
<b>Date :</b>	2017-09-05 00:00:00
<b>Action:</b>	Annual Estimation Letter
<b>Action Type:</b>	RESPONSE
<b>Date :</b>	2017-06-30 00:00:00
<b>Action:</b>	Soil Vapor Intrusion Investigation Report - Regulator Responded
<b>Action Type:</b>	ENFORCEMENT
<b>Date :</b>	2017-06-01 00:00:00
<b>Action:</b>	13267 Requirement
<b>Action Type:</b>	ENFORCEMENT
<b>Date :</b>	2017-05-18 00:00:00
<b>Action:</b>	Email Correspondence
<b>Action Type:</b>	ENFORCEMENT
<b>Date :</b>	2017-05-15 00:00:00
<b>Action:</b>	Technical Correspondence / Assistance / Other
<b>Action Type:</b>	ENFORCEMENT
<b>Date :</b>	2017-05-04 00:00:00
<b>Action:</b>	Technical Correspondence / Assistance / Other
<b>Action Type:</b>	RESPONSE
<b>Date :</b>	2017-04-27 00:00:00
<b>Action:</b>	Correspondence
<b>Action Type:</b>	ENFORCEMENT



<i>Map Key</i>	<i>Number of Records</i>	<i>Direction</i>	<i>Distance (mi/ft)</i>	<i>Elev/Diff (ft)</i>	<i>Site</i>	<i>DB</i>
<i>Date :</i>						
<i>Action:</i>						
<i>Action Type:</i>						
<i>Date :</i>						
<i>Action:</i>						
<i>Action Type:</i>						
<i>Date :</i>						
<i>Action:</i>						
<i>Action Type:</i>						
<i>Date :</i>						
<i>Action:</i>						
<i>Action Type:</i>						
<i>Date :</i>						
<i>Action:</i>						
<i>Action Type:</i>						
<i>Date :</i>						
<i>Action:</i>						
<i>Action Type:</i>						
<i>Date :</i>						
<i>Action:</i>						
<i>Action Type:</i>						
<i>Date :</i>						
<i>Action:</i>						
<i>Action Type:</i>						
<i>Date :</i>						
<i>Action:</i>						
<i>Action Type:</i>						
<i>Date :</i>						
<i>Action:</i>						
<i>Action Type:</i>						
<i>Date :</i>						
<i>Action:</i>						
<i>Action Type:</i>						
<i>Date :</i>						
<i>Action:</i>						
<i>Action Type:</i>						
<i>Date :</i>						
<i>Action:</i>						
<i>Action Type:</i>						
<i>Date :</i>						
<i>Action:</i>						
<i>Action Type:</i>						
<i>Date :</i>						
<i>Action:</i>						

<b>Map Key</b>	<b>Number of Records</b>	<b>Direction</b>	<b>Distance (mi/ft)</b>	<b>Elev/Diff (ft)</b>	<b>Site</b>	<b>DB</b>
<b>Action:</b>					Staff Letter	
<b>Action Type:</b>					ENFORCEMENT	
<b>Date :</b>					2007-04-13 00:00:00	
<b>Action:</b>					Cost Recovery Agreement / N. of Reimbursement	
<b>Action Type:</b>					ENFORCEMENT	
<b>Date :</b>					2007-04-09 00:00:00	
<b>Action:</b>					Email Correspondence	
<b>Action Type:</b>					RESPONSE	
<b>Date :</b>					2006-12-19 00:00:00	
<b>Action:</b>					Other Report / Document	
<b>Action Type:</b>					RESPONSE	
<b>Date :</b>					2006-09-21 00:00:00	
<b>Action:</b>					Request for Closure	
<b>Action Type:</b>					ENFORCEMENT	
<b>Date :</b>					2006-05-09 00:00:00	
<b>Action:</b>					Staff Letter	
<b>Action Type:</b>					RESPONSE	
<b>Date :</b>					2006-01-18 00:00:00	
<b>Action:</b>					Request for Closure	
<b>Action Type:</b>					RESPONSE	
<b>Date :</b>					2004-10-04 00:00:00	
<b>Action:</b>					Other Report / Document	
<b>Action Type:</b>					RESPONSE	
<b>Date :</b>					2004-08-04 00:00:00	
<b>Action:</b>					Other Report / Document	
<b>Action Type:</b>					ENFORCEMENT	
<b>Date :</b>					2004-06-02 00:00:00	
<b>Action:</b>					Staff Letter	
<b>Action Type:</b>					RESPONSE	
<b>Date :</b>					2004-05-26 00:00:00	
<b>Action:</b>					Other Report / Document	
<b>Action Type:</b>					RESPONSE	
<b>Date :</b>					2004-05-18 00:00:00	
<b>Action:</b>					Monitoring Report - Semi-Annually	
<b>Action Type:</b>					RESPONSE	
<b>Date :</b>					2004-01-06 00:00:00	
<b>Action:</b>					Site Investigation	
<b>Action Type:</b>					RESPONSE	
<b>Date :</b>					2004-01-06 00:00:00	
<b>Action:</b>					Monitoring Report - Semi-Annually	
<b>Action Type:</b>					RESPONSE	
<b>Date :</b>					2003-08-14 00:00:00	
<b>Action:</b>					Other Report / Document	
<b>Action Type:</b>					ENFORCEMENT	
<b>Date :</b>					2003-06-11 00:00:00	
<b>Action:</b>					Staff Letter	
<b>Action Type:</b>					RESPONSE	
<b>Date :</b>					2003-04-16 00:00:00	
<b>Action:</b>					Other Report / Document	
<b>Action Type:</b>					RESPONSE	
<b>Date :</b>					2002-10-31 00:00:00	
<b>Action:</b>					Monitoring Report - Other	

<i>Map Key</i>	<i>Number of Records</i>	<i>Direction</i>	<i>Distance (mi/ft)</i>	<i>Elev/Diff (ft)</i>	<i>Site</i>	<i>DB</i>
<b>Action Type:</b>						
<b>Date :</b>						
<b>Action:</b>						
<b>Action Type:</b>						
<b>Date :</b>						
<b>Action:</b>						
<b>Action Type:</b>						
<b>Date :</b>						
<b>Action:</b>						
<b>Action Type:</b>						
<b>Date :</b>						
<b>Action:</b>						
<b>Action Type:</b>						
<b>Date :</b>						
<b>Action:</b>						
<b>Action Type:</b>						
<b>Date :</b>						
<b>Action:</b>						
<b>Action Type:</b>						
<b>Date :</b>						
<b>Action:</b>						
<b>Action Type:</b>						
<b>Date :</b>						
<b>Action:</b>						
<b>Action Type:</b>						
<b>Date :</b>						
<b>Action:</b>						
<b>Action Type:</b>						
<b>Date :</b>						
<b>Action:</b>						
<b>Action Type:</b>						
<b>Date :</b>						
<b>Action:</b>						
<b>Action Type:</b>						
<b>Date :</b>						
<b>Action:</b>						
<b>Action Type:</b>						
<b>Date :</b>						
<b>Action:</b>						
<b>Action Type:</b>						
<b>Date :</b>						
<b>Action:</b>						

<i>Map Key</i>	<i>Number of Records</i>	<i>Direction</i>	<i>Distance (mi/ft)</i>	<i>Elev/Diff (ft)</i>	<i>Site</i>	<i>DB</i>
<b>Action Type:</b>		RESPONSE				
<b>Date :</b>		1999-01-12 00:00:00				
<b>Action:</b>		Other Workplan				
<b>Action Type:</b>		RESPONSE				
<b>Date :</b>		1998-09-01 00:00:00				
<b>Action:</b>		Other Report / Document				
<b>Action Type:</b>		RESPONSE				
<b>Date :</b>		1998-03-06 00:00:00				
<b>Action:</b>		Other Report / Document				
<b>Action Type:</b>		RESPONSE				
<b>Date :</b>		1998-01-29 00:00:00				
<b>Action:</b>		Monitoring Report - Quarterly				
<b>Action Type:</b>		RESPONSE				
<b>Date :</b>		1997-10-22 00:00:00				
<b>Action:</b>		Monitoring Report - Quarterly				
<b>Action Type:</b>		RESPONSE				
<b>Date :</b>		1997-07-31 00:00:00				
<b>Action:</b>		Monitoring Report - Quarterly				
<b>Action Type:</b>		RESPONSE				
<b>Date :</b>		1997-04-29 00:00:00				
<b>Action:</b>		Monitoring Report - Quarterly				
<b>Action Type:</b>		RESPONSE				
<b>Date :</b>		1997-02-24 00:00:00				
<b>Action:</b>		Other Report / Document				
<b>Action Type:</b>		RESPONSE				
<b>Date :</b>		1996-11-07 00:00:00				
<b>Action:</b>		Other Report / Document				
<b>Action Type:</b>		RESPONSE				
<b>Date :</b>		1996-04-23 00:00:00				
<b>Action:</b>		Remedial Investigation Workplan				
<b>Action Type:</b>		RESPONSE				
<b>Date :</b>		1996-04-22 00:00:00				
<b>Action:</b>		Remedial Investigation Workplan				
<b>Action Type:</b>		RESPONSE				
<b>Date :</b>		1995-12-08 00:00:00				
<b>Action:</b>		Other Workplan				
<b>Action Type:</b>		ENFORCEMENT				
<b>Date :</b>		1995-12-05 00:00:00				
<b>Action:</b>		Letter - Notice				
<b>Action Type:</b>		RESPONSE				
<b>Date :</b>		1995-10-02 00:00:00				
<b>Action:</b>		Soil and Water Investigation Workplan				
<b>Action Type:</b>		RESPONSE				
<b>Date :</b>		1995-10-02 00:00:00				
<b>Action:</b>		Other Workplan				
<b>Action Type:</b>		RESPONSE				
<b>Date :</b>		1995-05-19 00:00:00				
<b>Action:</b>		Other Workplan				
<b>Action Type:</b>		RESPONSE				
<b>Date :</b>		1995-04-01 00:00:00				
<b>Action:</b>		Other Workplan				
<b>Action Type:</b>		RESPONSE				

<i>Map Key</i>	<i>Number of Records</i>	<i>Direction</i>	<i>Distance (mi/ft)</i>	<i>Elev/Diff (ft)</i>	<i>Site</i>	<i>DB</i>
<i>Date :</i>						
<i>Action:</i>						
<i>Action Type:</i>						
<i>Date :</i>						
<i>Action:</i>						
<i>Action Type:</i>						
<i>Date :</i>						
<i>Action:</i>						
<i>Action Type:</i>						
<i>Date :</i>						
<i>Action:</i>						
<i>Action Type:</i>						
<i>Date :</i>						
<i>Action:</i>						
<i>Action Type:</i>						
<i>Date :</i>						
<i>Action:</i>						
<i>Action Type:</i>						
<i>Date :</i>						
<i>Action:</i>						
<i>Action Type:</i>						
<i>Date :</i>						
<i>Action:</i>						
<i>Action Type:</i>						
<i>Date :</i>						
<i>Action:</i>						
<i>Action Type:</i>						
<i>Date :</i>						
<i>Action:</i>						
<i>Action Type:</i>						
<i>Date :</i>						
<i>Action:</i>						
<i>Action Type:</i>						
<i>Date :</i>						
<i>Action:</i>						
<i>Action Type:</i>						
<i>Date :</i>						
<i>Action:</i>						
<i>Action Type:</i>						
<i>Date :</i>						
<i>Action:</i>						

Map Key	Number of Records	Direction	Distance (mi/ft)	Elev/Diff (ft)	Site	DB
---------	-------------------	-----------	------------------	----------------	------	----

Action: Other Report / Document

**Cleanup Sites from GeoTracker Cleanup Sites Data Download - Status History**

Status: Open - Verification Monitoring  
 Status Date: 2006-01-01 00:00:00

Status: Open - Site Assessment  
 Status Date: 1996-09-27 00:00:00

Status: Open - Site Assessment  
 Status Date: 1994-10-12 00:00:00

Status: Open - Case Begin Date  
 Status Date: 1994-10-12 00:00:00

**Cleanup Sites from GeoTracker Cleanup Sites Data Download - Regulatory Contacts**

Contact Type:	Regional Board Caseworker	Address:	1515 Clay Street, suite 1400
Contact Name:	CELINA HERNANDEZ	City:	OAKLAND
Phone No:	5106222447		
Organization Name:	SAN FRANCISCO BAY RWQCB (REGION 2)		
Email:	celina.hernandez@waterboards.ca.gov		

**Cleanup Program Sites from GeoTracker Search - Regulatory Profile (as of Feb 24, 2020)**

Project Status:		WDR Place Type:	
CUF Claim:		WDR File:	
CUF Priority Assign:		WDR Order:	
CUF Amount Paid:		File Location:	ALL FILES ARE ON GEOTRACKER OR IN THE LOCAL AGENCY DATABASE
Facility Type:		Composting Method:	
User Defined Beneficial Use:			
Designated Beneficial Use:	MUN, AGR, IND, PROC		
Designated Beneficial Use Desc:	Municipal and Domestic Supply, Agricultural Supply, Industrial Service Supply, Industrial Process Supply		
Project Oversight Agencies:			
Report Link:	<a href="https://geotracker.waterboards.ca.gov/profile_report?global_id=T0600101834">https://geotracker.waterboards.ca.gov/profile_report?global_id=T0600101834</a>		
Cleanup Status Detail:	OPEN - VERIFICATION MONITORING AS OF 1/1/2006		
Cleanup History Link:	<a href="https://geotracker.waterboards.ca.gov/profile_report_include?global_id=T0600101834&amp;tabname=regulatoryhistory">https://geotracker.waterboards.ca.gov/profile_report_include?global_id=T0600101834&amp;tabname=regulatoryhistory</a>		
Potential COC:	TETRACHLOROETHYLENE (PCE), TRICHLOROETHYLENE (TCE), VINYL CHLORIDE		
Potential Media of Concern:	OTHER GROUNDWATER (USES OTHER THAN DRINKING WATER)		
GW Monitoring Freq:			
DWR GW Sub Basin:	Santa Clara Valley - East Bay Plain (2-009.04)		
Calwater Watershed Name:	Bay Bridges - Berkeley (203.30)		
Post Closure Site Management:			
Future Land Use:			
Cleanup Oversight Agencies:	SAN FRANCISCO BAY RWQCB (REGION 2) (LEAD) - CASE #: 01S0671 CASEWORKER: CELINA HERNANDEZ BERKELEY, CITY OF - CASE #: 01-1985		

**Site History:**

The former Veriflo facility operated as a metals-finishing plant from 1968 to 1994. The metals finishing process included five sumps which stored acidic solutions. Volatile organic compounds (VOCs) were also used at the Site and were stored in aboveground storage tanks (ASTs). After Veriflo discontinued operations in 1994, soil and groundwater investigations revealed chemical impacts to soil and groundwater beneath the Site. Results of the investigations indicated elevated concentrations of zinc, nickel, and chrome in shallow soils beneath the former chrome plating room. Elevated levels of VOCs, mostly TCE, were also detected in soil and groundwater sampled near the drain pipes, Sump F located in the pre-treatment room, and the sanitary sewer. In October and November 1996, soils were excavated to remove the heavy metals- and VOC-impacted soils outside the building. The plant building was demolished in 1999. Additional site investigation followed - 13 groundwater MWs were installed at and offsite. Onsite MWs decommissioned due to construction of a new building. There are four remaining offsite wells. Groundwater remediation 2000-2004: injections of potassium permanganate and later implementation of EISB to stimulate degradation of VOCs. Site redeveloped w/new building in 2005. The new building foundation is equipped with a vapor barrier. A passive vent system beneath the slab-on-grade foundation of the new building was installed as an additional mitigation measure to protect on-site occupants from potential intrusion by VOCs vapor. In July 2015 groundwater sampling event of the existing four offsite wells: MW-7, MW-8, MW-10, and MW-11. In general, concentrations of TCE and VC have decreased significantly.

Map Key	Number of Records	Direction	Distance (mi/ft)	Elev/Diff (ft)	Site	DB
---------	-------------------	-----------	------------------	----------------	------	----

**Sites from GeoTracker Search - Cleanup Action Report (as of Feb 24, 2020)**

**Action Type:** IN SITU PHYSICAL/CHEMICAL TREATMENT (OTHER THAN SVE) **Begin Date:** 5/5/2001  
**Phase:** Water **End Date:** 5/6/2001  
**Description:** Added Potassium permanganate (KMno4) solution to groundwater via probes  
**Contaminant Mass Removed:**

**Action Type:** IN SITU PHYSICAL/CHEMICAL TREATMENT (OTHER THAN SVE) **Begin Date:** 11/5/2000  
**Phase:** Water **End Date:** 11/6/2000  
**Description:** Invalid Method Data Reported : NT  
**Contaminant Mass Removed:**

**Sites from GeoTracker Search - Regulatory Activities (as of Feb 24, 2020)**

**Action Type:** Other Regulatory Actions  
**Action Date:** 7/29/2019  
**Received Issue Date:** 7/29/2019  
**Action:** Annual Estimation Letter  
**Doc Link:** [https://geotracker.waterboards.ca.gov/view\\_documents?global\\_id=T0600101834&enforcement\\_id=6433339&temptable=ENFORCEMENT](https://geotracker.waterboards.ca.gov/view_documents?global_id=T0600101834&enforcement_id=6433339&temptable=ENFORCEMENT)

**Title Description Comments:**

Annual Estimate Letter FY 19/20

**Action Type:** Other Regulatory Actions  
**Action Date:** 7/5/2018  
**Received Issue Date:** 7/5/2018  
**Action:** Annual Estimation Letter  
**Doc Link:** [https://geotracker.waterboards.ca.gov/view\\_documents?global\\_id=T0600101834&enforcement\\_id=6364700&temptable=ENFORCEMENT](https://geotracker.waterboards.ca.gov/view_documents?global_id=T0600101834&enforcement_id=6364700&temptable=ENFORCEMENT)

**Title Description Comments:**

Annual Estimate for SCP Cost Recovery Oversight for Veriflo

**Action Type:** Other Regulatory Actions  
**Action Date:** 9/25/2017  
**Received Issue Date:** 9/25/2017  
**Action:** Technical Correspondence / Assistance / Other  
**Doc Link:** [https://geotracker.waterboards.ca.gov/view\\_documents?global\\_id=T0600101834&enforcement\\_id=6337296&temptable=ENFORCEMENT](https://geotracker.waterboards.ca.gov/view_documents?global_id=T0600101834&enforcement_id=6337296&temptable=ENFORCEMENT)

**Title Description Comments:**

Tenant Acknowledgement of Vapor Mitigation Plans

**Action Type:** Other Regulatory Actions  
**Action Date:** 9/20/2017  
**Received Issue Date:** 9/20/2017  
**Action:** Technical Correspondence / Assistance / Other  
**Doc Link:** [https://geotracker.waterboards.ca.gov/view\\_documents?global\\_id=T0600101834&enforcement\\_id=6336814&temptable=ENFORCEMENT](https://geotracker.waterboards.ca.gov/view_documents?global_id=T0600101834&enforcement_id=6336814&temptable=ENFORCEMENT)

**Title Description Comments:**

Soil Vapor and Groundwater Investigation Report- Approval

**Action Type:** Other Regulatory Actions  
**Action Date:** 9/13/2017  
**Received Issue Date:** 9/13/2017  
**Action:** Verbal Communication  
**Doc Link:**  
**Title Description Comments:**

Authorization to re-sample vapor probe SV-5 and SV-3 and GW wells. Jonathan Scheiner of TRC called and requested authorization to resample SV-3 and SV-5 vapor probes. SV-6 appears to have a compromised seal.

**Action Type:** Other Regulatory Actions  
**Action Date:** 9/5/2017  
**Received Issue Date:** 9/5/2017  
**Action:** Annual Estimation Letter  
**Doc Link:** [https://geotracker.waterboards.ca.gov/view\\_documents?global\\_id=T0600101834&enforcement\\_id=6335701&temptable=ENFORCEMENT](https://geotracker.waterboards.ca.gov/view_documents?global_id=T0600101834&enforcement_id=6335701&temptable=ENFORCEMENT)

**Title Description Comments:**

Annual Estimate for SCP Cost Recovery Oversight for Veriflo, 800 Bancroft Street, Berkeley, Alameda County

**Action Type:** Response Requested - Reports  
**Action Date:** 6/30/2017  
**Received Issue Date:** 6/28/2017  
**Action:** Soil Vapor Intrusion Investigation Report - Regulator Responded  
**Doc Link:** [https://geotracker.waterboards.ca.gov/view\\_documents\\_all?global\\_id=T0600101834&doc\\_id=5905722](https://geotracker.waterboards.ca.gov/view_documents_all?global_id=T0600101834&doc_id=5905722)

**Title Description Comments:**

A completion report documenting the implementation of the 11/2016 TRC Soil Vapor and GW Investigation Work Plan

**Action Type:** Enforcement/Orders  
**Action Date:** 6/1/2017  
**Received Issue Date:** 6/1/2017  
**Action:** 13267 Requirement  
**Doc Link:** [https://geotracker.waterboards.ca.gov/view\\_documents?global\\_id=T0600101834&enforcement\\_id=6321933&temptable=ENFORCEMENT](https://geotracker.waterboards.ca.gov/view_documents?global_id=T0600101834&enforcement_id=6321933&temptable=ENFORCEMENT)

**Title Description Comments:**

Approval of 2nd time extension request to delay submittal of the technical report documenting the implementation of the Soil Vapor and Groundwater Investigation Work Plan; the new deadline is June 30, 2017.

**Action Type:** Other Regulatory Actions  
**Action Date:** 5/18/2017  
**Received Issue Date:** 5/18/2017  
**Action:** Email Correspondence  
**Doc Link:** [https://geotracker.waterboards.ca.gov/view\\_documents?global\\_id=T0600101834&enforcement\\_id=6321972&temptable=ENFORCEMENT](https://geotracker.waterboards.ca.gov/view_documents?global_id=T0600101834&enforcement_id=6321972&temptable=ENFORCEMENT)

**Title Description Comments:**

Email to TRC representative w/IA sampling results for 800 Bancroft Wy

**Action Type:** Other Regulatory Actions  
**Action Date:** 5/15/2017  
**Received Issue Date:** 5/15/2017  
**Action:** Technical Correspondence / Assistance / Other  
**Doc Link:** [https://geotracker.waterboards.ca.gov/view\\_documents?global\\_id=T0600101834&enforcement\\_id=6321893&temptable=ENFORCEMENT](https://geotracker.waterboards.ca.gov/view_documents?global_id=T0600101834&enforcement_id=6321893&temptable=ENFORCEMENT)

**Title Description Comments:**

Tel. conversation w/TRC representative - a request to delay the submittal of the report w/soil vapor sampling results; an email w/request sent to WB 5/16/17

**Action Type:** Other Regulatory Actions  
**Action Date:** 5/4/2017  
**Received Issue Date:** 5/4/2017  
**Action:** Technical Correspondence / Assistance / Other  
**Doc Link:** [https://geotracker.waterboards.ca.gov/view\\_documents?global\\_id=T0600101834&enforcement\\_id=6321969&temptable=ENFORCEMENT](https://geotracker.waterboards.ca.gov/view_documents?global_id=T0600101834&enforcement_id=6321969&temptable=ENFORCEMENT)

**Title Description Comments:**

Tel. conversation w/tenant's representative re indoor air sampling conducted in Bldg. 2 in April 2017. Memo w/IA sampling results sent.

**Action Type:** Response Requested - Other  
**Action Date:** 4/27/2017



<b>Map Key</b>	<b>Number of Records</b>	<b>Direction</b>	<b>Distance (mi/ft)</b>	<b>Elev/Diff (ft)</b>	<b>Site</b>	<b>DB</b>
<b>Received Issue Date:</b>		4/27/2017				
<b>Action:</b>		Correspondence				
<b>Doc Link:</b>		https://geotracker.waterboards.ca.gov/view_documents_all?global_id=T0600101834&doc_id=5926493				
<b>Title Description Comments:</b>		Langan Memorandum Results of Air Sampling				
<b>Action Type:</b>		Enforcement/Orders				
<b>Action Date:</b>		3/29/2017				
<b>Received Issue Date:</b>		3/29/2017				
<b>Action:</b>		13267 Requirement				
<b>Doc Link:</b>		https://geotracker.waterboards.ca.gov/view_documents?global_id=T0600101834&enforcement_id=6315471&temptable=ENFORCEMENT				
<b>Title Description Comments:</b>		Approval of a time extension request to delay submittal of the technical report documenting the implementation of the Soil Vapor and Groundwater Investigation Work Plan; the new deadline is June 2, 2017.				
<b>Action Type:</b>		Response Requested - Other				
<b>Action Date:</b>		3/10/2017				
<b>Received Issue Date:</b>		3/10/2017				
<b>Action:</b>		Correspondence				
<b>Doc Link:</b>		https://geotracker.waterboards.ca.gov/view_documents_all?global_id=T0600101834&doc_id=5926509				
<b>Title Description Comments:</b>		Soil Vapor and Groundwater Investigation				
<b>Action Type:</b>		Other Regulatory Actions				
<b>Action Date:</b>		2/10/2017				
<b>Received Issue Date:</b>		2/10/2017				
<b>Action:</b>		Technical Correspondence / Assistance / Other				
<b>Doc Link:</b>		https://geotracker.waterboards.ca.gov/view_documents?global_id=T0600101834&enforcement_id=6312562&temptable=ENFORCEMENT				
<b>Title Description Comments:</b>		Tel. conversation w/consultant re the status of the November 2016 Soil Vapor and Groundwater Investigation Work Plan Implementation; summary of the January 2017 groundwater data submitted; vapor samples will be collected when the vadose zone is unsaturated.				
<b>Action Type:</b>		Other Regulatory Actions				
<b>Action Date:</b>		2/1/2017				
<b>Received Issue Date:</b>		2/1/2017				
<b>Action:</b>		Email Correspondence				
<b>Doc Link:</b>		https://geotracker.waterboards.ca.gov/view_documents?global_id=T0600101834&enforcement_id=6334829&temptable=ENFORCEMENT				
<b>Title Description Comments:</b>		800 Bancroft Veriflo (T0600101834)				
<b>Action Type:</b>		Other Regulatory Actions				
<b>Action Date:</b>		2/1/2017				
<b>Received Issue Date:</b>		2/1/2017				
<b>Action:</b>		Email Correspondence				
<b>Doc Link:</b>						
<b>Title Description Comments:</b>		Questions on the Case				
<b>Action Type:</b>		Enforcement/Orders				
<b>Action Date:</b>		11/21/2016				
<b>Received Issue Date:</b>		11/21/2016				
<b>Action:</b>		13267 Requirement				
<b>Doc Link:</b>		https://geotracker.waterboards.ca.gov/view_documents?global_id=T0600101834&enforcement_id=6304029&temptable=ENFORCEMENT				
<b>Title Description Comments:</b>						

<b>Map Key</b>	<b>Number of Records</b>	<b>Direction</b>	<b>Distance (mi/ft)</b>	<b>Elev/Diff (ft)</b>	<b>Site</b>	<b>DB</b>
----------------	--------------------------	------------------	-------------------------	-----------------------	-------------	-----------

Approval of the 11/2016 TRC Soil Vapor and Groundwater Investigation Work Plan

**Action Type:** Other Regulatory Actions  
**Action Date:** 8/9/2016  
**Received Issue Date:** 8/9/2016  
**Action:** Meeting  
**Doc Link:** [https://geotracker.waterboards.ca.gov/view\\_documents?global\\_id=T0600101834&enforcement\\_id=6294866&temptable=ENFORCEMENT](https://geotracker.waterboards.ca.gov/view_documents?global_id=T0600101834&enforcement_id=6294866&temptable=ENFORCEMENT)

**Title Description Comments:**

Meeting w/RP (Parker Hannifin Corporation) and consultant (TRC) representatives to discuss next steps toward regulatory closure; a work plan to evaluate the potential of VI and impacts to human health will be prepared shortly.

**Action Type:** Other Regulatory Actions  
**Action Date:** 7/19/2016  
**Received Issue Date:** 7/19/2016  
**Action:** Annual Estimation Letter  
**Doc Link:** [https://geotracker.waterboards.ca.gov/view\\_documents?global\\_id=T0600101834&enforcement\\_id=6292706&temptable=ENFORCEMENT](https://geotracker.waterboards.ca.gov/view_documents?global_id=T0600101834&enforcement_id=6292706&temptable=ENFORCEMENT)

**Title Description Comments:**

Annual Estimate for SCP Cost Recovery Oversight for Veriflo, 800 Bancroft Street, Berkeley, Alameda County

**Action Type:** Other Regulatory Actions  
**Action Date:** 5/9/2016  
**Received Issue Date:** 5/9/2016  
**Action:** Technical Correspondence / Assistance / Other  
**Doc Link:** [https://geotracker.waterboards.ca.gov/view\\_documents?global\\_id=T0600101834&enforcement\\_id=6284495&temptable=ENFORCEMENT](https://geotracker.waterboards.ca.gov/view_documents?global_id=T0600101834&enforcement_id=6284495&temptable=ENFORCEMENT)

**Title Description Comments:**

An email w/WB comments on the 2015 Addendum to the 2006 RBCA Report discussed on April 25,2016 w//Jonathan Scheiner (TRC).

**Action Type:** Response Requested - Other  
**Action Date:** 5/9/2016  
**Received Issue Date:** 5/9/2016  
**Action:** Email Correspondence  
**Doc Link:** [https://geotracker.waterboards.ca.gov/view\\_documents\\_all?global\\_id=T0600101834&doc\\_id=5926521](https://geotracker.waterboards.ca.gov/view_documents_all?global_id=T0600101834&doc_id=5926521)

**Title Description Comments:**

RBCA Addendum

**Action Type:** Other Regulatory Actions  
**Action Date:** 4/25/2016  
**Received Issue Date:** 4/25/2016  
**Action:** Technical Correspondence / Assistance / Other  
**Doc Link:**

**Title Description Comments:**

Tel. conversation w/consultant TRC re WB comments on the 2015 Addendum to RBCA Report. The site does not meet the criteria for low-threat closure at this time. Although the Addendum follows our guidance document, the Assessment Tool for Closure of Low-Threat Chlorinated Solvent Sites (2009), it does not provide adequate responses to some criteria. An email w/summary of comments will be prepared shortly.

**Action Type:** Other Regulatory Actions  
**Action Date:** 7/20/2015  
**Received Issue Date:** 7/20/2015  
**Action:** Annual Estimation Letter - #01S0671  
**Doc Link:** [https://geotracker.waterboards.ca.gov/view\\_documents?global\\_id=T0600101834&enforcement\\_id=6253512&temptable=ENFORCEMENT](https://geotracker.waterboards.ca.gov/view_documents?global_id=T0600101834&enforcement_id=6253512&temptable=ENFORCEMENT)

**Title Description Comments:**

Annual Estimate for SCP Cost Recovery Oversight for Former Veriflo Facility, Berkeley, Alameda County

**Action Type:** Notices

<b>Map Key</b>	<b>Number of Records</b>	<b>Direction</b>	<b>Distance (mi/ft)</b>	<b>Elev/Diff (ft)</b>	<b>Site</b>	<b>DB</b>
<b>Action Date:</b>		3/18/2015				
<b>Received Issue Date:</b>		3/18/2015				
<b>Action:</b>		Letter - Notice - #01S0671				
<b>Doc Link:</b>		<a href="https://geotracker.waterboards.ca.gov/view_documents?global_id=T0600101834&amp;enforcement_id=6240687&amp;temptable=ENFORCEMENT">https://geotracker.waterboards.ca.gov/view_documents?global_id=T0600101834&amp;enforcement_id=6240687&amp;temptable=ENFORCEMENT</a>				
<b>Title Description Comments:</b>						
Courtesy Notice - Requirement for Electronic Reporting in GeoTracker						
<b>Action Type:</b>		Other Regulatory Actions				
<b>Action Date:</b>		8/14/2014				
<b>Received Issue Date:</b>		8/14/2014				
<b>Action:</b>		Site Visit / Inspection / Sampling				
<b>Doc Link:</b>						
<b>Title Description Comments:</b>						
Site visit to see site conditions, onsite and offsite monitoring wells, and general vicinity						
<b>Action Type:</b>		Other Regulatory Actions				
<b>Action Date:</b>		8/1/2014				
<b>Received Issue Date:</b>		8/1/2014				
<b>Action:</b>		Annual Estimation Letter - #01S0671				
<b>Doc Link:</b>		<a href="https://geotracker.waterboards.ca.gov/view_documents?global_id=T0600101834&amp;enforcement_id=6216200&amp;temptable=ENFORCEMENT">https://geotracker.waterboards.ca.gov/view_documents?global_id=T0600101834&amp;enforcement_id=6216200&amp;temptable=ENFORCEMENT</a>				
<b>Title Description Comments:</b>						
Annual Estimate for Site Cleanup Program Cost Recovery Oversight - former Veriflo Facility, Berkeley, Alameda County						
<b>Action Type:</b>		Other Regulatory Actions				
<b>Action Date:</b>		12/6/2013				
<b>Received Issue Date:</b>		12/6/2013				
<b>Action:</b>		File review				
<b>Doc Link:</b>						
<b>Title Description Comments:</b>						
Reviewed 2006 Risk assessment and attempted to coordinate meeting with RPs. See email chain in ECM.						
<b>Action Type:</b>		Agreements				
<b>Action Date:</b>		7/10/2013				
<b>Received Issue Date:</b>		7/10/2013				
<b>Action:</b>		Cost Recovery Agreement / N. of Reimbursement				
<b>Doc Link:</b>		<a href="https://geotracker.waterboards.ca.gov/view_documents?global_id=T0600101834&amp;enforcement_id=6176029&amp;temptable=ENFORCEMENT">https://geotracker.waterboards.ca.gov/view_documents?global_id=T0600101834&amp;enforcement_id=6176029&amp;temptable=ENFORCEMENT</a>				
<b>Title Description Comments:</b>						
Annual Estimate Letter						
<b>Action Type:</b>		Notices				
<b>Action Date:</b>		6/12/2013				
<b>Received Issue Date:</b>		6/12/2013				
<b>Action:</b>		Letter - Notice				
<b>Doc Link:</b>		<a href="https://geotracker.waterboards.ca.gov/view_documents?global_id=T0600101834&amp;enforcement_id=6164122&amp;temptable=ENFORCEMENT">https://geotracker.waterboards.ca.gov/view_documents?global_id=T0600101834&amp;enforcement_id=6164122&amp;temptable=ENFORCEMENT</a>				
<b>Title Description Comments:</b>						
Notice of Case Transfer						
<b>Action Type:</b>		Agreements				
<b>Action Date:</b>		4/13/2007				
<b>Received Issue Date:</b>		4/13/2007				
<b>Action:</b>		Cost Recovery Agreement / N. of Reimbursement				
<b>Doc Link:</b>		<a href="https://geotracker.waterboards.ca.gov/view_documents?global_id=T0600101834&amp;enforcement_id=6177424&amp;temptable=ENFORCEMENT">https://geotracker.waterboards.ca.gov/view_documents?global_id=T0600101834&amp;enforcement_id=6177424&amp;temptable=ENFORCEMENT</a>				
<b>Title Description Comments:</b>						

<i>Map Key</i>	<i>Number of Records</i>	<i>Direction</i>	<i>Distance (mi/ft)</i>	<i>Elev/Diff (ft)</i>	<i>Site</i>	<i>DB</i>
----------------	--------------------------	------------------	-------------------------	-----------------------	-------------	-----------

Spills, Leaks, Investigations, and Cleanup Program for recovery of oversight costs

**Action Type:** Other Regulatory Actions  
**Action Date:** 4/13/2007  
**Received Issue Date:** 4/13/2007  
**Action:** Staff Letter  
**Doc Link:** [https://geotracker.waterboards.ca.gov/view\\_documents?global\\_id=T0600101834&enforcement\\_id=6241966&temptable=ENFORCEMENT](https://geotracker.waterboards.ca.gov/view_documents?global_id=T0600101834&enforcement_id=6241966&temptable=ENFORCEMENT)

**Title Description Comments:**

177671 - - - GENERAL - 63536 LETTER SENT COST RECOVERY SLIC PROGRAM FOR RECOVERY OF OVERSIGHT COSTS 01S0671

**Action Type:** Other Regulatory Actions  
**Action Date:** 4/9/2007  
**Received Issue Date:** 4/9/2007  
**Action:** Email Correspondence  
**Doc Link:**

**Title Description Comments:**

Former Veriflo - 800 Bancroft Way, Berkeley

**Action Type:** Other Regulatory Actions  
**Action Date:** 4/9/2007  
**Received Issue Date:** 4/9/2007  
**Action:** Email Correspondence  
**Doc Link:** [https://geotracker.waterboards.ca.gov/view\\_documents?global\\_id=T0600101834&enforcement\\_id=6334831&temptable=ENFORCEMENT](https://geotracker.waterboards.ca.gov/view_documents?global_id=T0600101834&enforcement_id=6334831&temptable=ENFORCEMENT)

**Title Description Comments:**

Former Veriflo - 800 Bancroft Way, Berkeley

**Action Type:** Response Requested - Other  
**Action Date:** 12/19/2006  
**Received Issue Date:** 12/19/2006  
**Action:** Other Report / Document  
**Doc Link:** [https://geotracker.waterboards.ca.gov/view\\_documents\\_all?global\\_id=T0600101834&doc\\_id=5785633](https://geotracker.waterboards.ca.gov/view_documents_all?global_id=T0600101834&doc_id=5785633)

**Title Description Comments:**

Third Party Technical Review

**Action Type:** Response Requested - Other  
**Action Date:** 9/21/2006  
**Received Issue Date:** 9/21/2006  
**Action:** Request for Closure  
**Doc Link:** [https://geotracker.waterboards.ca.gov/view\\_documents\\_all?global\\_id=T0600101834&doc\\_id=5784039](https://geotracker.waterboards.ca.gov/view_documents_all?global_id=T0600101834&doc_id=5784039)

**Title Description Comments:**

Response to TMD May 9, 2006 Letter and transmittal of RBCA Report

**Action Type:** Other Regulatory Actions  
**Action Date:** 5/9/2006  
**Received Issue Date:** 5/9/2006  
**Action:** Staff Letter  
**Doc Link:** [https://geotracker.waterboards.ca.gov/view\\_documents?global\\_id=T0600101834&enforcement\\_id=6172321&temptable=ENFORCEMENT](https://geotracker.waterboards.ca.gov/view_documents?global_id=T0600101834&enforcement_id=6172321&temptable=ENFORCEMENT)

**Title Description Comments:**

City of Berkeley - site summary report and Request for Closure - 5.9.06

**Action Type:** Response Requested - Other  
**Action Date:** 1/18/2006  
**Received Issue Date:** 1/18/2006  
**Action:** Request for Closure  
**Doc Link:** [https://geotracker.waterboards.ca.gov/view\\_documents\\_all?global\\_id=T0600101834&doc\\_id=5784038](https://geotracker.waterboards.ca.gov/view_documents_all?global_id=T0600101834&doc_id=5784038)

Map Key	Number of Records	Direction	Distance (mi/ft)	Elev/Diff (ft)	Site	DB
---------	-------------------	-----------	------------------	----------------	------	----

**Title Description Comments:**

Site Summary Report and Request for Regulatory Case Closure

**Action Type:** Response Requested - Other  
**Action Date:** 10/4/2004  
**Received Issue Date:** 10/4/2004  
**Action:** Other Report / Document  
**Doc Link:** [https://geotracker.waterboards.ca.gov/view\\_documents\\_all?global\\_id=T0600101834&doc\\_id=5785741](https://geotracker.waterboards.ca.gov/view_documents_all?global_id=T0600101834&doc_id=5785741)  
**Title Description Comments:**

Enhanced In-Situ Bioremediation Project

**Action Type:** Response Requested - Other  
**Action Date:** 8/4/2004  
**Received Issue Date:** 8/4/2004  
**Action:** Other Report / Document  
**Doc Link:** [https://geotracker.waterboards.ca.gov/view\\_documents\\_all?global\\_id=T0600101834&doc\\_id=5785737](https://geotracker.waterboards.ca.gov/view_documents_all?global_id=T0600101834&doc_id=5785737)  
**Title Description Comments:**

Workplan for Groundwater Monitoring Well Abandonment

**Action Type:** Other Regulatory Actions  
**Action Date:** 6/2/2004  
**Received Issue Date:** 6/2/2004  
**Action:** Staff Letter  
**Doc Link:** [https://geotracker.waterboards.ca.gov/view\\_documents?global\\_id=T0600101834&enforcement\\_id=6177406&temptable=ENFORCEMENT](https://geotracker.waterboards.ca.gov/view_documents?global_id=T0600101834&enforcement_id=6177406&temptable=ENFORCEMENT)  
**Title Description Comments:**

Review of two reports and a work plan for further remedial activity

**Action Type:** Response Requested - Other  
**Action Date:** 5/26/2004  
**Received Issue Date:** 5/26/2004  
**Action:** Other Report / Document  
**Doc Link:** [https://geotracker.waterboards.ca.gov/view\\_documents\\_all?global\\_id=T0600101834&doc\\_id=5784560](https://geotracker.waterboards.ca.gov/view_documents_all?global_id=T0600101834&doc_id=5784560)  
**Title Description Comments:**

Enhanced In-Situ Bioremediation Plan

**Action Type:** Response Requested - Reports  
**Action Date:** 5/18/2004  
**Received Issue Date:** 5/18/2004  
**Action:** Monitoring Report - Semi-Annually  
**Doc Link:** [https://geotracker.waterboards.ca.gov/view\\_documents\\_all?global\\_id=T0600101834&doc\\_id=5784559](https://geotracker.waterboards.ca.gov/view_documents_all?global_id=T0600101834&doc_id=5784559)  
**Title Description Comments:**

2ndSA03

**Action Type:** Response Requested - Reports  
**Action Date:** 1/6/2004  
**Received Issue Date:** 1/6/2004  
**Action:** Monitoring Report - Semi-Annually  
**Doc Link:** [https://geotracker.waterboards.ca.gov/view\\_documents\\_all?global\\_id=T0600101834&doc\\_id=5784542](https://geotracker.waterboards.ca.gov/view_documents_all?global_id=T0600101834&doc_id=5784542)  
**Title Description Comments:**

2ndSA03

**Action Type:** Response Requested - Reports  
**Action Date:** 1/6/2004  
**Received Issue Date:** 1/6/2004  
**Action:** Site Investigation  
**Doc Link:** [https://geotracker.waterboards.ca.gov/view\\_documents\\_all?global\\_id=T0600101834&doc\\_id=5785641](https://geotracker.waterboards.ca.gov/view_documents_all?global_id=T0600101834&doc_id=5785641)

**Title Description Comments:**

Site Investigation - Appendix A

**Action Type:** Response Requested - Other  
**Action Date:** 8/14/2003  
**Received Issue Date:** 8/14/2003  
**Action:** Other Report / Document  
**Doc Link:** [https://geotracker.waterboards.ca.gov/view\\_documents\\_all?global\\_id=T0600101834&doc\\_id=5787902](https://geotracker.waterboards.ca.gov/view_documents_all?global_id=T0600101834&doc_id=5787902)

**Title Description Comments:**

Site Maps

**Action Type:** Other Regulatory Actions  
**Action Date:** 6/11/2003  
**Received Issue Date:** 6/11/2003  
**Action:** Staff Letter  
**Doc Link:** [https://geotracker.waterboards.ca.gov/view\\_documents?global\\_id=T0600101834&enforcement\\_id=6177403&temptable=ENFORCEMENT](https://geotracker.waterboards.ca.gov/view_documents?global_id=T0600101834&enforcement_id=6177403&temptable=ENFORCEMENT)

**Title Description Comments:**

Response to Semiannual Monitoring Report and Groundwater Remedial Activities Report

**Action Type:** Response Requested - Other  
**Action Date:** 4/16/2003  
**Received Issue Date:** 4/16/2003  
**Action:** Other Report / Document  
**Doc Link:** [https://geotracker.waterboards.ca.gov/view\\_documents\\_all?global\\_id=T0600101834&doc\\_id=5785732](https://geotracker.waterboards.ca.gov/view_documents_all?global_id=T0600101834&doc_id=5785732)

**Title Description Comments:**

Workplan for Additional Site Investigation

**Action Type:** Response Requested - Reports  
**Action Date:** 10/31/2002  
**Received Issue Date:** 10/31/2002  
**Action:** Monitoring Report - Other  
**Doc Link:** [https://geotracker.waterboards.ca.gov/view\\_documents\\_all?global\\_id=T0600101834&doc\\_id=5785744](https://geotracker.waterboards.ca.gov/view_documents_all?global_id=T0600101834&doc_id=5785744)

**Title Description Comments:**

Groundwater Monitoring

**Action Type:** Response Requested - Other  
**Action Date:** 12/13/2001  
**Received Issue Date:** 12/13/2001  
**Action:** Other Report / Document  
**Doc Link:** [https://geotracker.waterboards.ca.gov/view\\_documents\\_all?global\\_id=T0600101834&doc\\_id=5785746](https://geotracker.waterboards.ca.gov/view_documents_all?global_id=T0600101834&doc_id=5785746)

**Title Description Comments:**

Groundwater Remedial Activities

**Action Type:** Cleanup Action  
**Action Date:** 5/5/2001  
**Received Issue Date:**  
**Action:** In Situ Physical/Chemical Treatment (other than SVE)  
**Doc Link:**

**Title Description Comments:**

Added Potassium permanganate (KMno4) solution to groundwater via probes

**Action Type:** Response Requested - Reports  
**Action Date:** 3/16/2001  
**Received Issue Date:** 3/16/2001  
**Action:** Monitoring Report - Semi-Annually  
**Doc Link:** [https://geotracker.waterboards.ca.gov/view\\_documents\\_all?global\\_id=T0600101834&doc\\_id=5785727](https://geotracker.waterboards.ca.gov/view_documents_all?global_id=T0600101834&doc_id=5785727)

**Title Description Comments:**

Semi-Annual Groundwater Monitoring

**Action Type:** Cleanup Action  
**Action Date:** 11/5/2000  
**Received Issue Date:**  
**Action:** In Situ Physical/Chemical Treatment (other than SVE)  
**Doc Link:**  
**Title Description Comments:**

Invalid Method Data Reported : NT

**Action Type:** Response Requested - Other  
**Action Date:** 10/18/2000  
**Received Issue Date:** 10/18/2000  
**Action:** Other Report / Document  
**Doc Link:** [https://geotracker.waterboards.ca.gov/view\\_documents\\_all?global\\_id=T0600101834&doc\\_id=5785742](https://geotracker.waterboards.ca.gov/view_documents_all?global_id=T0600101834&doc_id=5785742)  
**Title Description Comments:**

Permits to Install Two Groundwater Monitoring Wells

**Action Type:** Response Requested - Other  
**Action Date:** 9/11/2000  
**Received Issue Date:** 9/11/2000  
**Action:** Other Report / Document  
**Doc Link:** [https://geotracker.waterboards.ca.gov/view\\_documents\\_all?global\\_id=T0600101834&doc\\_id=5785739](https://geotracker.waterboards.ca.gov/view_documents_all?global_id=T0600101834&doc_id=5785739)  
**Title Description Comments:**

Figures and Tables from LFR Report

**Action Type:** Response Requested - Reports  
**Action Date:** 7/21/2000  
**Received Issue Date:** 7/21/2000  
**Action:** Monitoring Report - Semi-Annually  
**Doc Link:** [https://geotracker.waterboards.ca.gov/view\\_documents\\_all?global\\_id=T0600101834&doc\\_id=5784550](https://geotracker.waterboards.ca.gov/view_documents_all?global_id=T0600101834&doc_id=5784550)  
**Title Description Comments:**

1stSA00

**Action Type:** Response Requested - Workplans  
**Action Date:** 3/22/2000  
**Received Issue Date:** 3/22/2000  
**Action:** Other Workplan  
**Doc Link:** [https://geotracker.waterboards.ca.gov/view\\_documents\\_all?global\\_id=T0600101834&doc\\_id=5784557](https://geotracker.waterboards.ca.gov/view_documents_all?global_id=T0600101834&doc_id=5784557)  
**Title Description Comments:**

Work Plan to Inject Potassium Permanganate

**Action Type:** Response Requested - Reports  
**Action Date:** 3/3/2000  
**Received Issue Date:** 3/3/2000  
**Action:** Soil and Water Investigation Report  
**Doc Link:** [https://geotracker.waterboards.ca.gov/view\\_documents\\_all?global\\_id=T0600101834&doc\\_id=5778996](https://geotracker.waterboards.ca.gov/view_documents_all?global_id=T0600101834&doc_id=5778996)  
**Title Description Comments:**

Soil Excavation Report - SECOR Int'l Inc. 3.3.00

**Action Type:** Other Regulatory Actions  
**Action Date:** 1/1/2000  
**Received Issue Date:** 1/1/2000  
**Action:** Technical Correspondence / Assistance / Other  
**Doc Link:** [https://geotracker.waterboards.ca.gov/view\\_documents?global\\_id=T0600101834&enforcement\\_id=6179166&temptable=ENFORCEMENT](https://geotracker.waterboards.ca.gov/view_documents?global_id=T0600101834&enforcement_id=6179166&temptable=ENFORCEMENT)

<b>Map Key</b>	<b>Number of Records</b>	<b>Direction</b>	<b>Distance (mi/ft)</b>	<b>Elev/Diff (ft)</b>	<b>Site</b>	<b>DB</b>
----------------	--------------------------	------------------	-------------------------	-----------------------	-------------	-----------

**Title Description Comments:**

Permit Applications for Monitoring Wells, Soil Borings and Groundwater Sampling Points (various dates)

**Action Type:** Response Requested - Other  
**Action Date:** 1/1/2000  
**Received Issue Date:** 1/1/2000  
**Action:** Other Report / Document  
**Doc Link:** [https://geotracker.waterboards.ca.gov/view\\_documents\\_all?global\\_id=T0600101834&doc\\_id=5785923](https://geotracker.waterboards.ca.gov/view_documents_all?global_id=T0600101834&doc_id=5785923)

**Title Description Comments:**

Technical Correspondence (various documents)

**Action Type:** Other Regulatory Actions  
**Action Date:** 1/1/2000  
**Received Issue Date:** 1/1/2000  
**Action:** Site Visit / Inspection / Sampling  
**Doc Link:** [https://geotracker.waterboards.ca.gov/view\\_documents?global\\_id=T0600101834&enforcement\\_id=6179164&temptable=ENFORCEMENT](https://geotracker.waterboards.ca.gov/view_documents?global_id=T0600101834&enforcement_id=6179164&temptable=ENFORCEMENT)

**Title Description Comments:**

Inspection Forms

**Action Type:** Response Requested - Other  
**Action Date:** 9/28/1999  
**Received Issue Date:** 9/28/1999  
**Action:** Other Report / Document  
**Doc Link:** [https://geotracker.waterboards.ca.gov/view\\_documents\\_all?global\\_id=T0600101834&doc\\_id=5785740](https://geotracker.waterboards.ca.gov/view_documents_all?global_id=T0600101834&doc_id=5785740)

**Title Description Comments:**

Figures and Tables from Unknown Report

**Action Type:** Response Requested - Other  
**Action Date:** 9/13/1999  
**Received Issue Date:** 9/13/1999  
**Action:** Other Report / Document  
**Doc Link:** [https://geotracker.waterboards.ca.gov/view\\_documents\\_all?global\\_id=T0600101834&doc\\_id=5785640](https://geotracker.waterboards.ca.gov/view_documents_all?global_id=T0600101834&doc_id=5785640)

**Title Description Comments:**

Site Photographs

**Action Type:** Other Regulatory Actions  
**Action Date:** 7/27/1999  
**Received Issue Date:** 7/27/1999  
**Action:** Technical Correspondence / Assistance / Other  
**Doc Link:** [https://geotracker.waterboards.ca.gov/view\\_documents?global\\_id=T0600101834&enforcement\\_id=6178912&temptable=ENFORCEMENT](https://geotracker.waterboards.ca.gov/view_documents?global_id=T0600101834&enforcement_id=6178912&temptable=ENFORCEMENT)

**Title Description Comments:**

Permit Information

**Action Type:** Response Requested - Other  
**Action Date:** 4/1/1999  
**Received Issue Date:** 4/1/1999  
**Action:** Other Report / Document  
**Doc Link:** [https://geotracker.waterboards.ca.gov/view\\_documents\\_all?global\\_id=T0600101834&doc\\_id=5785731](https://geotracker.waterboards.ca.gov/view_documents_all?global_id=T0600101834&doc_id=5785731)

**Title Description Comments:**

Figures from LFR Report

**Action Type:** Response Requested - Other  
**Action Date:** 3/16/1999  
**Received Issue Date:** 3/16/1999  
**Action:** Other Report / Document



<b>Map Key</b>	<b>Number of Records</b>	<b>Direction</b>	<b>Distance (mi/ft)</b>	<b>Elev/Diff (ft)</b>	<b>Site</b>	<b>DB</b>
----------------	--------------------------	------------------	-------------------------	-----------------------	-------------	-----------

**Doc Link:** [https://geotracker.waterboards.ca.gov/view\\_documents\\_all?global\\_id=T0600101834&doc\\_id=5785729](https://geotracker.waterboards.ca.gov/view_documents_all?global_id=T0600101834&doc_id=5785729)  
**Title Description Comments:**

Figures and Tables of Data from Unknown Report

**Action Type:** Response Requested - Workplans  
**Action Date:** 1/12/1999  
**Received Issue Date:** 1/12/1999  
**Action:** Other Workplan  
**Doc Link:** [https://geotracker.waterboards.ca.gov/view\\_documents\\_all?global\\_id=T0600101834&doc\\_id=5784558](https://geotracker.waterboards.ca.gov/view_documents_all?global_id=T0600101834&doc_id=5784558)  
**Title Description Comments:**

Workplan for Additional Excavation Activities

**Action Type:** Response Requested - Other  
**Action Date:** 9/1/1998  
**Received Issue Date:** 9/1/1998  
**Action:** Other Report / Document  
**Doc Link:** [https://geotracker.waterboards.ca.gov/view\\_documents\\_all?global\\_id=T0600101834&doc\\_id=5785738](https://geotracker.waterboards.ca.gov/view_documents_all?global_id=T0600101834&doc_id=5785738)  
**Title Description Comments:**

Figures and Data Tables from Unknown Report

**Action Type:** Response Requested - Other  
**Action Date:** 3/6/1998  
**Received Issue Date:** 3/6/1998  
**Action:** Other Report / Document  
**Doc Link:** [https://geotracker.waterboards.ca.gov/view\\_documents\\_all?global\\_id=T0600101834&doc\\_id=5785725](https://geotracker.waterboards.ca.gov/view_documents_all?global_id=T0600101834&doc_id=5785725)  
**Title Description Comments:**

Figures and Tables of Data from Unknown Report

**Action Type:** Response Requested - Reports  
**Action Date:** 1/29/1998  
**Received Issue Date:** 1/29/1998  
**Action:** Monitoring Report - Quarterly  
**Doc Link:** [https://geotracker.waterboards.ca.gov/view\\_documents\\_all?global\\_id=T0600101834&doc\\_id=5784554](https://geotracker.waterboards.ca.gov/view_documents_all?global_id=T0600101834&doc_id=5784554)  
**Title Description Comments:**

4thQM98

**Action Type:** Response Requested - Reports  
**Action Date:** 10/22/1997  
**Received Issue Date:** 10/22/1997  
**Action:** Monitoring Report - Quarterly  
**Doc Link:** [https://geotracker.waterboards.ca.gov/view\\_documents\\_all?global\\_id=T0600101834&doc\\_id=5784553](https://geotracker.waterboards.ca.gov/view_documents_all?global_id=T0600101834&doc_id=5784553)  
**Title Description Comments:**

3rdQM97

**Action Type:** Response Requested - Reports  
**Action Date:** 7/31/1997  
**Received Issue Date:** 7/31/1997  
**Action:** Monitoring Report - Quarterly  
**Doc Link:** [https://geotracker.waterboards.ca.gov/view\\_documents\\_all?global\\_id=T0600101834&doc\\_id=5784552](https://geotracker.waterboards.ca.gov/view_documents_all?global_id=T0600101834&doc_id=5784552)  
**Title Description Comments:**

2ndQM97

**Action Type:** Response Requested - Reports  
**Action Date:** 4/29/1997  
**Received Issue Date:** 4/29/1997  
**Action:** Monitoring Report - Quarterly

<b>Map Key</b>	<b>Number of Records</b>	<b>Direction</b>	<b>Distance (mi/ft)</b>	<b>Elev/Diff (ft)</b>	<b>Site</b>	<b>DB</b>
<b>Doc Link:</b>		https://geotracker.waterboards.ca.gov/view_documents_all?global_id=T0600101834&doc_id=5784555				
<b>Title Description Comments:</b>						
1stQM97						
<b>Action Type:</b>		Response Requested - Other				
<b>Action Date:</b>		2/24/1997				
<b>Received Issue Date:</b>		2/24/1997				
<b>Action:</b>		Other Report / Document				
<b>Doc Link:</b>		https://geotracker.waterboards.ca.gov/view_documents_all?global_id=T0600101834&doc_id=5941940				
<b>Title Description Comments:</b>						
Summary of Metal Concentrations Detected in Soil Samples from the Former Veriflo Facility						
<b>Action Type:</b>		Response Requested - Other				
<b>Action Date:</b>		11/7/1996				
<b>Received Issue Date:</b>		11/7/1996				
<b>Action:</b>		Other Report / Document				
<b>Doc Link:</b>		https://geotracker.waterboards.ca.gov/view_documents_all?global_id=T0600101834&doc_id=5785745				
<b>Title Description Comments:</b>						
Analytical Data, Figures and Tables						
<b>Action Type:</b>		Response Requested - Workplans				
<b>Action Date:</b>		4/23/1996				
<b>Received Issue Date:</b>		4/23/1996				
<b>Action:</b>		Remedial Investigation Workplan				
<b>Doc Link:</b>		https://geotracker.waterboards.ca.gov/view_documents_all?global_id=T0600101834&doc_id=5926419				
<b>Title Description Comments:</b>						
Investigation and Remediation Activities Work Plan						
<b>Action Type:</b>		Response Requested - Workplans				
<b>Action Date:</b>		4/22/1996				
<b>Received Issue Date:</b>		4/22/1996				
<b>Action:</b>		Remedial Investigation Workplan				
<b>Doc Link:</b>		https://geotracker.waterboards.ca.gov/view_documents_all?global_id=T0600101834&doc_id=5926419				
<b>Title Description Comments:</b>						
Investigation and Remediation Activities Workplan						
<b>Action Type:</b>		Response Requested - Workplans				
<b>Action Date:</b>		12/8/1995				
<b>Received Issue Date:</b>		12/8/1995				
<b>Action:</b>		Other Workplan				
<b>Doc Link:</b>		https://geotracker.waterboards.ca.gov/view_documents_all?global_id=T0600101834&doc_id=5784566				
<b>Title Description Comments:</b>						
Workplan Amendment for Subsurface Soil and Groundwater Quality Assessment						
<b>Action Type:</b>		Notices				
<b>Action Date:</b>		12/5/1995				
<b>Received Issue Date:</b>		12/5/1995				
<b>Action:</b>		Letter - Notice				
<b>Doc Link:</b>		https://geotracker.waterboards.ca.gov/view_documents?global_id=T0600101834&enforcement_id=6172319&temptable=ENFORCEMENT				
<b>Title Description Comments:</b>						
Application for Monitoring Well - City of Berkeley 12.5.95						
<b>Action Type:</b>		Response Requested - Workplans				
<b>Action Date:</b>		10/2/1995				
<b>Received Issue Date:</b>		10/2/1995				
<b>Action:</b>		Soil and Water Investigation Workplan				

Map Key	Number of Records	Direction	Distance (mi/ft)	Elev/Diff (ft)	Site	DB
---------	-------------------	-----------	------------------	----------------	------	----

**Doc Link:** [https://geotracker.waterboards.ca.gov/view\\_documents\\_all?global\\_id=T0600101834&doc\\_id=5779017](https://geotracker.waterboards.ca.gov/view_documents_all?global_id=T0600101834&doc_id=5779017)

**Title Description Comments:**

Workplan Subsurface Investigation - 10.2.95

**Action Type:** Response Requested - Workplans

**Action Date:** 10/2/1995

**Received Issue Date:** 10/2/1995

**Action:** Other Workplan

**Doc Link:** [https://geotracker.waterboards.ca.gov/view\\_documents\\_all?global\\_id=T0600101834&doc\\_id=5784567](https://geotracker.waterboards.ca.gov/view_documents_all?global_id=T0600101834&doc_id=5784567)

**Title Description Comments:**

Workplan for Subsurface Investigation

**Action Type:** Response Requested - Workplans

**Action Date:** 5/19/1995

**Received Issue Date:** 5/19/1995

**Action:** Other Workplan

**Doc Link:** [https://geotracker.waterboards.ca.gov/view\\_documents\\_all?global\\_id=T0600101834&doc\\_id=5778995](https://geotracker.waterboards.ca.gov/view_documents_all?global_id=T0600101834&doc_id=5778995)

**Title Description Comments:**

Closure Work Plan for Interior Decontamination - Veriflo Corp

**Action Type:** Response Requested - Workplans

**Action Date:** 4/1/1995

**Received Issue Date:** 4/1/1995

**Action:** Other Workplan

**Doc Link:** [https://geotracker.waterboards.ca.gov/view\\_documents\\_all?global\\_id=T0600101834&doc\\_id=5784563](https://geotracker.waterboards.ca.gov/view_documents_all?global_id=T0600101834&doc_id=5784563)

**Title Description Comments:**

Closure Workplan for Interior Decontamination

**Action Type:** Response Requested - Other

**Action Date:** 3/15/1995

**Received Issue Date:** 3/15/1995

**Action:** Other Report / Document

**Doc Link:** [https://geotracker.waterboards.ca.gov/view\\_documents\\_all?global\\_id=T0600101834&doc\\_id=5785726](https://geotracker.waterboards.ca.gov/view_documents_all?global_id=T0600101834&doc_id=5785726)

**Title Description Comments:**

Permit Application Information

**Action Type:** Response Requested - Other

**Action Date:** 1/1/1995

**Received Issue Date:** 1/1/1995

**Action:** Other Report / Document

**Doc Link:** [https://geotracker.waterboards.ca.gov/view\\_documents\\_all?global\\_id=T0600101834&doc\\_id=5784556](https://geotracker.waterboards.ca.gov/view_documents_all?global_id=T0600101834&doc_id=5784556)

**Title Description Comments:**

Site Vicinity Map

**Action Type:** Leak Action

**Action Date:** 10/12/1994

**Received Issue Date:**

**Action:** Leak Discovery

**Doc Link:**

**Title Description Comments:**

**Action Type:** Leak Action

**Action Date:** 10/12/1994

**Received Issue Date:**

**Action:** Leak Stopped

**Doc Link:**

**Title Description Comments:**

Map Key	Number of Records	Direction	Distance (mi/ft)	Elev/Diff (ft)	Site	DB
		Leak Action				
<b>Action Type:</b>		Leak Action				
<b>Action Date:</b>		10/12/1994				
<b>Received Issue Date:</b>						
<b>Action:</b>		Leak Reported				
<b>Doc Link:</b>						
<b>Title Description Comments:</b>						
		Response Requested - Workplans				
<b>Action Type:</b>		Response Requested - Workplans				
<b>Action Date:</b>		10/4/1994				
<b>Received Issue Date:</b>		10/4/1994				
<b>Action:</b>		Other Workplan				
<b>Doc Link:</b>		<a href="https://geotracker.waterboards.ca.gov/view_documents_all?global_id=T0600101834&amp;doc_id=5784548">https://geotracker.waterboards.ca.gov/view_documents_all?global_id=T0600101834&amp;doc_id=5784548</a>				
<b>Title Description Comments:</b>						
		Closure Workplan for Interior Decontamination				
		Response Requested - Other				
<b>Action Type:</b>		Response Requested - Other				
<b>Action Date:</b>		8/4/1994				
<b>Received Issue Date:</b>		8/4/1994				
<b>Action:</b>		Request for Closure				
<b>Doc Link:</b>		<a href="https://geotracker.waterboards.ca.gov/view_documents_all?global_id=T0600101834&amp;doc_id=5784034">https://geotracker.waterboards.ca.gov/view_documents_all?global_id=T0600101834&amp;doc_id=5784034</a>				
<b>Title Description Comments:</b>						
		Report for Environmental Closure at Veriflo Corp				
		Response Requested - Other				
<b>Action Type:</b>		Response Requested - Other				
<b>Action Date:</b>		3/1/1994				
<b>Received Issue Date:</b>		3/1/1994				
<b>Action:</b>		Other Report / Document				
<b>Doc Link:</b>		<a href="https://geotracker.waterboards.ca.gov/view_documents_all?global_id=T0600101834&amp;doc_id=5785724">https://geotracker.waterboards.ca.gov/view_documents_all?global_id=T0600101834&amp;doc_id=5785724</a>				
<b>Title Description Comments:</b>						
		VOC Results				
		Response Requested - Other				
<b>Action Type:</b>		Response Requested - Other				
<b>Action Date:</b>		3/1/1994				
<b>Received Issue Date:</b>		3/1/1994				
<b>Action:</b>		Other Report / Document				
<b>Doc Link:</b>		<a href="https://geotracker.waterboards.ca.gov/view_documents_all?global_id=T0600101834&amp;doc_id=5785722">https://geotracker.waterboards.ca.gov/view_documents_all?global_id=T0600101834&amp;doc_id=5785722</a>				
<b>Title Description Comments:</b>						
		Figures and Tables of Data from LFR (unknown report)				
		Response Requested - Workplans				
<b>Action Type:</b>		Response Requested - Workplans				
<b>Action Date:</b>		12/16/1993				
<b>Received Issue Date:</b>		12/16/1993				
<b>Action:</b>		Other Workplan				
<b>Doc Link:</b>		<a href="https://geotracker.waterboards.ca.gov/view_documents_all?global_id=T0600101834&amp;doc_id=5778994">https://geotracker.waterboards.ca.gov/view_documents_all?global_id=T0600101834&amp;doc_id=5778994</a>				
<b>Title Description Comments:</b>						
		Work Plan for Environmental Closure				
		Response Requested - Other				
<b>Action Type:</b>		Response Requested - Other				
<b>Action Date:</b>		6/11/1993				
<b>Received Issue Date:</b>		6/11/1993				
<b>Action:</b>		Other Report / Document				
<b>Doc Link:</b>		<a href="https://geotracker.waterboards.ca.gov/view_documents_all?global_id=T0600101834&amp;doc_id=5785734">https://geotracker.waterboards.ca.gov/view_documents_all?global_id=T0600101834&amp;doc_id=5785734</a>				
<b>Title Description Comments:</b>						
		Industrial and Commercial Business Inspection				
		Response Requested - Other				
<b>Action Type:</b>		Response Requested - Other				

<b>Map Key</b>	<b>Number of Records</b>	<b>Direction</b>	<b>Distance (mi/ft)</b>	<b>Elev/Diff (ft)</b>	<b>Site</b>	<b>DB</b>
<b>Action Date:</b>		6/11/1993				
<b>Received Issue Date:</b>		6/11/1993				
<b>Action:</b>		Other Report / Document				
<b>Doc Link:</b>		<a href="https://geotracker.waterboards.ca.gov/view_documents_all?global_id=T0600101834&amp;doc_id=5785736">https://geotracker.waterboards.ca.gov/view_documents_all?global_id=T0600101834&amp;doc_id=5785736</a>				
<b>Title Description Comments:</b>		Industrial and Commercial Business Inspection				
<b>Action Type:</b>		Response Requested - Other				
<b>Action Date:</b>		3/30/1993				
<b>Received Issue Date:</b>		3/30/1993				
<b>Action:</b>		Other Report / Document				
<b>Doc Link:</b>		<a href="https://geotracker.waterboards.ca.gov/view_documents_all?global_id=T0600101834&amp;doc_id=5785730">https://geotracker.waterboards.ca.gov/view_documents_all?global_id=T0600101834&amp;doc_id=5785730</a>				
<b>Title Description Comments:</b>		Part of Hazardous Materials Business Plan				
<b>Action Type:</b>		Response Requested - Other				
<b>Action Date:</b>		12/31/1990				
<b>Received Issue Date:</b>		12/31/1990				
<b>Action:</b>		Other Report / Document				
<b>Doc Link:</b>		<a href="https://geotracker.waterboards.ca.gov/view_documents_all?global_id=T0600101834&amp;doc_id=5785747">https://geotracker.waterboards.ca.gov/view_documents_all?global_id=T0600101834&amp;doc_id=5785747</a>				
<b>Title Description Comments:</b>		Hazardous Materials Billing Statement				
<b>Action Type:</b>		Response Requested - Other				
<b>Action Date:</b>		6/1/1990				
<b>Received Issue Date:</b>		6/1/1990				
<b>Action:</b>		Other Report / Document				
<b>Doc Link:</b>		<a href="https://geotracker.waterboards.ca.gov/view_documents_all?global_id=T0600101834&amp;doc_id=5785733">https://geotracker.waterboards.ca.gov/view_documents_all?global_id=T0600101834&amp;doc_id=5785733</a>				
<b>Title Description Comments:</b>		Emergency Response Plan				
<b>Action Type:</b>		Response Requested - Other				
<b>Action Date:</b>		1/1/1990				
<b>Received Issue Date:</b>		1/1/1990				
<b>Action:</b>		Other Report / Document				
<b>Doc Link:</b>		<a href="https://geotracker.waterboards.ca.gov/view_documents_all?global_id=T0600101834&amp;doc_id=5785922">https://geotracker.waterboards.ca.gov/view_documents_all?global_id=T0600101834&amp;doc_id=5785922</a>				
<b>Title Description Comments:</b>		Hazardous Materials Related Documents (various dates)				
<b>Action Type:</b>		Response Requested - Other				
<b>Action Date:</b>		12/3/1986				
<b>Received Issue Date:</b>		12/3/1986				
<b>Action:</b>		Other Report / Document				
<b>Doc Link:</b>		<a href="https://geotracker.waterboards.ca.gov/view_documents_all?global_id=T0600101834&amp;doc_id=5785635">https://geotracker.waterboards.ca.gov/view_documents_all?global_id=T0600101834&amp;doc_id=5785635</a>				
<b>Title Description Comments:</b>		Figures and Analytical Data				
<b>Action Type:</b>		Response Requested - Other				
<b>Action Date:</b>		10/8/1984				
<b>Received Issue Date:</b>		10/8/1984				
<b>Action:</b>		Other Report / Document				
<b>Doc Link:</b>		<a href="https://geotracker.waterboards.ca.gov/view_documents_all?global_id=T0600101834&amp;doc_id=5785631">https://geotracker.waterboards.ca.gov/view_documents_all?global_id=T0600101834&amp;doc_id=5785631</a>				
<b>Title Description Comments:</b>		Incident Report				
<b>Action Type:</b>		Response Requested - Other				

<i>Map Key</i>	<i>Number of Records</i>	<i>Direction</i>	<i>Distance (mi/ft)</i>	<i>Elev/Diff (ft)</i>	<i>Site</i>	<i>DB</i>
<b>Action Date:</b>		10/8/1984				
<b>Received Issue Date:</b>		10/8/1984				
<b>Action:</b>		Other Report / Document				
<b>Doc Link:</b>		<a href="https://geotracker.waterboards.ca.gov/view_documents_all?global_id=T0600101834&amp;doc_id=5785627">https://geotracker.waterboards.ca.gov/view_documents_all?global_id=T0600101834&amp;doc_id=5785627</a>				
<b>Title Description Comments:</b>		Incident Report				
<b>Action Type:</b>		Response Requested - Other				
<b>Action Date:</b>		9/22/1984				
<b>Received Issue Date:</b>		9/22/1984				
<b>Action:</b>		Other Report / Document				
<b>Doc Link:</b>		<a href="https://geotracker.waterboards.ca.gov/view_documents_all?global_id=T0600101834&amp;doc_id=5785625">https://geotracker.waterboards.ca.gov/view_documents_all?global_id=T0600101834&amp;doc_id=5785625</a>				
<b>Title Description Comments:</b>		Hazardous Waste Manifests				
<b>Action Type:</b>		Response Requested - Other				
<b>Action Date:</b>		1/1/1980				
<b>Received Issue Date:</b>		1/1/1980				
<b>Action:</b>		Other Report / Document				
<b>Doc Link:</b>		<a href="https://geotracker.waterboards.ca.gov/view_documents_all?global_id=T0600101834&amp;doc_id=5785639">https://geotracker.waterboards.ca.gov/view_documents_all?global_id=T0600101834&amp;doc_id=5785639</a>				
<b>Title Description Comments:</b>		Various Technical Correspondence from the 80s				
<b><u>Sites from GeoTracker Search - Documents (as of Feb 24, 2020)</u></b>						
<b>Document Type:</b>	Site Documents	<b>Submitted:</b>				
<b>Document Date:</b>	7/29/2019	<b>Submitted By:</b>	CELINA HERNANDEZ (REGULATOR)			
<b>Size :</b>						
<b>Title:</b>	ANNUAL ESTIMATE LETTER FY 19/20					
<b>Title Link:</b>	<a href="https://geotracker.waterboards.ca.gov/view_documents?global_id=T0600101834&amp;enforcement_id=6433339">https://geotracker.waterboards.ca.gov/view_documents?global_id=T0600101834&amp;enforcement_id=6433339</a>					
<b>Type:</b>	ANNUAL ESTIMATION LETTER					
<b>Document Type:</b>	Site Documents	<b>Submitted:</b>				
<b>Document Date:</b>	7/5/2018	<b>Submitted By:</b>	KATRINA KAISER (REGULATOR)			
<b>Size :</b>						
<b>Title:</b>	ANNUAL ESTIMATE FOR SCP COST RECOVERY OVERSIGHT FOR VERIFLO					
<b>Title Link:</b>	<a href="https://geotracker.waterboards.ca.gov/view_documents?global_id=T0600101834&amp;enforcement_id=6364700">https://geotracker.waterboards.ca.gov/view_documents?global_id=T0600101834&amp;enforcement_id=6364700</a>					
<b>Type:</b>	ANNUAL ESTIMATION LETTER					
<b>Document Type:</b>	Site Documents	<b>Submitted:</b>				
<b>Document Date:</b>	1/30/2018*	<b>Submitted By:</b>	TRC CONCORD (AUTH_RP)			
<b>Size :</b>	1,918 KB					
<b>Title:</b>	ADDITIONAL SOIL VAPOR INVESTIGATION REPORT					
<b>Title Link:</b>	<a href="https://geotracker.waterboards.ca.gov/esi/uploads/geo_report/7366012811/T0600101834.PDF">https://geotracker.waterboards.ca.gov/esi/uploads/geo_report/7366012811/T0600101834.PDF</a>					
<b>Type:</b>	SITE INVESTIGATION					
<b>Document Type:</b>	Site Documents	<b>Submitted:</b>				
<b>Document Date:</b>	9/25/2017	<b>Submitted By:</b>	TOM MAGNEY (REGULATOR)			
<b>Size :</b>						
<b>Title:</b>	TENANT ACKNOWLEDGEMENT OF VAPOR MITIGATION PLANS					
<b>Title Link:</b>	<a href="https://geotracker.waterboards.ca.gov/view_documents?global_id=T0600101834&amp;enforcement_id=6337296">https://geotracker.waterboards.ca.gov/view_documents?global_id=T0600101834&amp;enforcement_id=6337296</a>					
<b>Type:</b>	TECHNICAL CORRESPONDENCE / ASSISTANCE / OTHER					
<b>Document Type:</b>	Site Documents	<b>Submitted:</b>				
<b>Document Date:</b>	9/20/2017	<b>Submitted By:</b>	TOM MAGNEY (REGULATOR)			
<b>Size :</b>						
<b>Title:</b>	SOIL VAPOR AND GROUNDWATER INVESTIGATION REPORT- APPROVAL					
<b>Title Link:</b>	<a href="https://geotracker.waterboards.ca.gov/view_documents?global_id=T0600101834&amp;enforcement_id=6336814">https://geotracker.waterboards.ca.gov/view_documents?global_id=T0600101834&amp;enforcement_id=6336814</a>					
<b>Type:</b>	TECHNICAL CORRESPONDENCE / ASSISTANCE / OTHER					
<b>Document Type:</b>	Site Documents	<b>Submitted:</b>				
<b>Document Date:</b>	9/5/2017	<b>Submitted By:</b>	JOHN SEAL (REGULATOR)			

Map Key	Number of Records	Direction	Distance (mi/ft)	Elev/Diff (ft)	Site	DB
<b>Size :</b> <b>Title:</b>					ANNUAL ESTIMATE FOR SCP COST RECOVERY OVERSIGHT FOR VERIFLO, 800 BANCROFT STREET, BERKELEY, ALAMEDA COUNTY	
<b>Title Link:</b> <b>Type:</b>					<a href="https://geotracker.waterboards.ca.gov/view_documents?global_id=T0600101834&amp;enforcement_id=6335701">https://geotracker.waterboards.ca.gov/view_documents?global_id=T0600101834&amp;enforcement_id=6335701</a> ANNUAL ESTIMATION LETTER	
<b>Document Type:</b> <b>Document Date:</b> <b>Size :</b> <b>Title:</b> <b>Title Link:</b> <b>Type:</b>	Site Documents 6/28/2017 10,341 KB				SOIL VAPOR AND GROUNDWATER INVESTIGATION REPORT <a href="https://geotracker.waterboards.ca.gov/esi/uploads/geo_report/7850954055/T0600101834.PDF">https://geotracker.waterboards.ca.gov/esi/uploads/geo_report/7850954055/T0600101834.PDF</a> SITE INVESTIGATION	<b>Submitted:</b> <b>Submitted By:</b> TRC CONCORD (AUTH_RP)
<b>Document Type:</b> <b>Document Date:</b> <b>Size :</b> <b>Title:</b>	Site Documents 6/1/2017				APPROVAL OF 2ND TIME EXTENSION REQUEST TO DELAY SUBMITTAL OF THE TECHNICAL REPORT DOCUMENTING THE IMPLEMENTATION OF THE SOIL VAPOR AND GROUNDWATER INVESTIGATION WORK PLAN; THE NEW DEADLINE IS JUNE 30, 2017.	<b>Submitted:</b> <b>Submitted By:</b> (REGULATOR)
<b>Title Link:</b> <b>Type:</b>					<a href="https://geotracker.waterboards.ca.gov/view_documents?global_id=T0600101834&amp;enforcement_id=6321933">https://geotracker.waterboards.ca.gov/view_documents?global_id=T0600101834&amp;enforcement_id=6321933</a> 13267 REQUIREMENT	
<b>Document Type:</b> <b>Document Date:</b> <b>Size :</b> <b>Title:</b> <b>Title Link:</b> <b>Type:</b>	Site Documents 5/18/2017				EMAIL TO TRC REPRESENTATIVE W/IA SAMPLING RESULTS FOR 800 BANCROFT WY <a href="https://geotracker.waterboards.ca.gov/view_documents?global_id=T0600101834&amp;enforcement_id=6321972">https://geotracker.waterboards.ca.gov/view_documents?global_id=T0600101834&amp;enforcement_id=6321972</a> EMAIL CORRESPONDENCE	<b>Submitted:</b> <b>Submitted By:</b> (REGULATOR)
<b>Document Type:</b> <b>Document Date:</b> <b>Size :</b> <b>Title:</b>	Site Documents 5/15/2017				TEL. CONVERSATION W/TRC REPRESENTATIVE - A REQUEST TO DELAY THE SUBMITTAL OF THE REPORT W/SOIL VAPOR SAMPLING RESULTS; AN EMAIL W/REQUEST SENT TO WB 5/16/17	<b>Submitted:</b> <b>Submitted By:</b> (REGULATOR)
<b>Title Link:</b> <b>Type:</b>					<a href="https://geotracker.waterboards.ca.gov/view_documents?global_id=T0600101834&amp;enforcement_id=6321893">https://geotracker.waterboards.ca.gov/view_documents?global_id=T0600101834&amp;enforcement_id=6321893</a> TECHNICAL CORRESPONDENCE / ASSISTANCE / OTHER	
<b>Document Type:</b> <b>Document Date:</b> <b>Size :</b> <b>Title:</b>	Site Documents 5/4/2017				TEL. CONVERSATION W/TENANT'S REPRESENTATIVE RE INDOOR AIR SAMPLING CONDUCTED IN BLDG. 2 IN APRIL 2017. MEMO W/IA SAMPLING RESULTS SENT.	<b>Submitted:</b> <b>Submitted By:</b> (REGULATOR)
<b>Title Link:</b> <b>Type:</b>					<a href="https://geotracker.waterboards.ca.gov/view_documents?global_id=T0600101834&amp;enforcement_id=6321969">https://geotracker.waterboards.ca.gov/view_documents?global_id=T0600101834&amp;enforcement_id=6321969</a> TECHNICAL CORRESPONDENCE / ASSISTANCE / OTHER	
<b>Document Type:</b> <b>Document Date:</b> <b>Size :</b> <b>Title:</b> <b>Title Link:</b> <b>Type:</b>	Site Documents 4/27/2017				LANGAN MEMORANDUM RESULTS OF AIR SAMPLING <a href="https://geotracker.waterboards.ca.gov/view_documents?global_id=T0600101834&amp;document_id=5926493">https://geotracker.waterboards.ca.gov/view_documents?global_id=T0600101834&amp;document_id=5926493</a> CORRESPONDENCE	<b>Submitted:</b> <b>Submitted By:</b> JOHN SEAL (REGULATOR)
<b>Document Type:</b> <b>Document Date:</b> <b>Size :</b> <b>Title:</b>	Site Documents 3/29/2017				APPROVAL OF A TIME EXTENSION REQUEST TO DELAY SUBMITTAL OF THE TECHNICAL REPORT DOCUMENTING THE IMPLEMENTATION OF THE SOIL VAPOR AND GROUNDWATER INVESTIGATION WORK PLAN; THE NEW DEADLINE IS JUNE 2, 2017.	<b>Submitted:</b> <b>Submitted By:</b> (REGULATOR)
<b>Title Link:</b> <b>Type:</b>					<a href="https://geotracker.waterboards.ca.gov/view_documents?global_id=T0600101834&amp;enforcement_id=6315471">https://geotracker.waterboards.ca.gov/view_documents?global_id=T0600101834&amp;enforcement_id=6315471</a> 13267 REQUIREMENT	
<b>Document Type:</b> <b>Document Date:</b> <b>Size :</b> <b>Title:</b> <b>Title Link:</b> <b>Type:</b>	Site Documents 3/10/2017				SOIL VAPOR AND GROUNDWATER INVESTIGATION <a href="https://geotracker.waterboards.ca.gov/view_documents?global_id=T0600101834&amp;document_id=5926509">https://geotracker.waterboards.ca.gov/view_documents?global_id=T0600101834&amp;document_id=5926509</a> CORRESPONDENCE	<b>Submitted:</b> <b>Submitted By:</b> JOHN SEAL (REGULATOR)
<b>Document Type:</b>	Site Documents					<b>Submitted:</b>

Map Key	Number of Records	Direction	Distance (mi/ft)	Elev/Diff (ft)	Site	DB
<b>Document Date:</b>	2/10/2017				<b>Submitted By:</b>	(REGULATOR)
<b>Size :</b>						
<b>Title:</b>	TEL. CONVERSATION W/CONSULTANT RE THE STATUS OF THE NOVEMBER 2016 SOIL VAPOR AND GROUNDWATER INVESTIGATION WORK PLAN IMPLEMENTATION; SUMMARY OF THE JANUARY 2017 GROUNDWATER DATA SUBMITTED; VAPOR SAMPLES WILL BE COLLECTED WHEN THE VADOSE ZONE IS UNSATURATED.					
<b>Title Link:</b>	<a href="https://geotracker.waterboards.ca.gov/view_documents?global_id=T0600101834&amp;enforcement_id=6312562">https://geotracker.waterboards.ca.gov/view_documents?global_id=T0600101834&amp;enforcement_id=6312562</a>					
<b>Type:</b>	TECHNICAL CORRESPONDENCE / ASSISTANCE / OTHER					
<b>Document Type:</b>	Site Documents				<b>Submitted:</b>	
<b>Document Date:</b>	2/1/2017				<b>Submitted By:</b>	JOHN SEAL (REGULATOR)
<b>Size :</b>						
<b>Title:</b>	800 BANCROFT VERIFLO (T0600101834)					
<b>Title Link:</b>	<a href="https://geotracker.waterboards.ca.gov/view_documents?global_id=T0600101834&amp;enforcement_id=6334829">https://geotracker.waterboards.ca.gov/view_documents?global_id=T0600101834&amp;enforcement_id=6334829</a>					
<b>Type:</b>	EMAIL CORRESPONDENCE					
<b>Document Type:</b>	Site Documents				<b>Submitted:</b>	
<b>Document Date:</b>	11/21/2016				<b>Submitted By:</b>	(REGULATOR)
<b>Size :</b>						
<b>Title:</b>	APPROVAL OF THE 11/2016 TRC SOIL VAPOR AND GROUNDWATER INVESTIGATION WORK PLAN					
<b>Title Link:</b>	<a href="https://geotracker.waterboards.ca.gov/view_documents?global_id=T0600101834&amp;enforcement_id=6304029">https://geotracker.waterboards.ca.gov/view_documents?global_id=T0600101834&amp;enforcement_id=6304029</a>					
<b>Type:</b>	13267 REQUIREMENT					
<b>Document Type:</b>	Site Documents				<b>Submitted:</b>	
<b>Document Date:</b>	11/7/2016				<b>Submitted By:</b>	TRC CONCORD (AUTH_RP)
<b>Size :</b>	2,328 KB					
<b>Title:</b>	SOIL VAPOR AND GROUNDWATER INVESTIGATION WORK PLAN					
<b>Title Link:</b>	<a href="https://geotracker.waterboards.ca.gov/esi/uploads/geo_report/7972868502/T0600101834.PDF">https://geotracker.waterboards.ca.gov/esi/uploads/geo_report/7972868502/T0600101834.PDF</a>					
<b>Type:</b>	SITE INVESTIGATION WORKPLAN					
<b>Document Type:</b>	Site Documents				<b>Submitted:</b>	
<b>Document Date:</b>	8/9/2016				<b>Submitted By:</b>	(REGULATOR)
<b>Size :</b>						
<b>Title:</b>	MEETING W/RP (PARKER HANNIFIN CORPORATION) AND CONSULTANT (TRC) REPRESENTATIVES TO DISCUSS NEXT STEPS TOWARD REGULATORY CLOSURE; A WORK PLAN TO EVALUATE THE POTENTIAL OF VI AND IMPACTS TO HUMAN HEALTH WILL BE PREPARED SHORTLY.					
<b>Title Link:</b>	<a href="https://geotracker.waterboards.ca.gov/view_documents?global_id=T0600101834&amp;enforcement_id=6294866">https://geotracker.waterboards.ca.gov/view_documents?global_id=T0600101834&amp;enforcement_id=6294866</a>					
<b>Type:</b>	MEETING					
<b>Document Type:</b>	Site Documents				<b>Submitted:</b>	
<b>Document Date:</b>	7/19/2016				<b>Submitted By:</b>	HOLLUND RUDOLPH (REGULATOR)
<b>Size :</b>						
<b>Title:</b>	ANNUAL ESTIMATE FOR SCP COST RECOVERY OVERSIGHT FOR VERIFLO, 800 BANCROFT STREET, BERKELEY, ALAMEDA COUNTY					
<b>Title Link:</b>	<a href="https://geotracker.waterboards.ca.gov/view_documents?global_id=T0600101834&amp;enforcement_id=6292706">https://geotracker.waterboards.ca.gov/view_documents?global_id=T0600101834&amp;enforcement_id=6292706</a>					
<b>Type:</b>	ANNUAL ESTIMATION LETTER					
<b>Document Type:</b>	Site Documents				<b>Submitted:</b>	
<b>Document Date:</b>	5/9/2016				<b>Submitted By:</b>	(REGULATOR)
<b>Size :</b>						
<b>Title:</b>	AN EMAIL W/WB COMMENTS ON THE 2015 ADDENDUM TO THE 2006 RBCA REPORT DISCUSSED ON APRIL 25,2016 W/JONATHAN SCHEINER (TRC).					
<b>Title Link:</b>	<a href="https://geotracker.waterboards.ca.gov/view_documents?global_id=T0600101834&amp;enforcement_id=6284495">https://geotracker.waterboards.ca.gov/view_documents?global_id=T0600101834&amp;enforcement_id=6284495</a>					
<b>Type:</b>	TECHNICAL CORRESPONDENCE / ASSISTANCE / OTHER					
<b>Document Type:</b>	Site Documents				<b>Submitted:</b>	
<b>Document Date:</b>	5/9/2016				<b>Submitted By:</b>	JOHN SEAL (REGULATOR)
<b>Size :</b>						
<b>Title:</b>	RBCA ADDENDUM					
<b>Title Link:</b>	<a href="https://geotracker.waterboards.ca.gov/view_documents?global_id=T0600101834&amp;document_id=5926521">https://geotracker.waterboards.ca.gov/view_documents?global_id=T0600101834&amp;document_id=5926521</a>					
<b>Type:</b>	EMAIL CORRESPONDENCE					
<b>Document Type:</b>	Site Documents				<b>Submitted:</b>	
<b>Document Date:</b>	9/8/2015*				<b>Submitted By:</b>	TRC CONCORD (AUTH_RP)
<b>Size :</b>	2,281 KB					
<b>Title:</b>	ADDENDUM TO 2006 RBCA REPORT					
<b>Title Link:</b>	<a href="https://geotracker.waterboards.ca.gov/esi/uploads/geo_report/7365198493/T0600101834.PDF">https://geotracker.waterboards.ca.gov/esi/uploads/geo_report/7365198493/T0600101834.PDF</a>					
<b>Type:</b>	RISK ASSESSMENT REPORT					



<b>Map Key</b>	<b>Number of Records</b>	<b>Direction</b>	<b>Distance (mi/ft)</b>	<b>Elev/Diff (ft)</b>	<b>Site</b>	<b>DB</b>
<b>Document Type:</b> <b>Document Date:</b> <b>Size :</b> <b>Title:</b>	Site Documents 7/20/2015				<b>Submitted:</b> <b>Submitted By:</b> ASHA TURMAN (REGULATOR)	
<b>Title Link:</b> <b>Type:</b>	ANNUAL ESTIMATE FOR SCP COST RECOVERY OVERSIGHT FOR FORMER VERIFLO FACILITY, BERKELEY, ALAMEDA COUNTY <a href="https://geotracker.waterboards.ca.gov/view_documents?global_id=T0600101834&amp;enforcement_id=6253512">https://geotracker.waterboards.ca.gov/view_documents?global_id=T0600101834&amp;enforcement_id=6253512</a> ANNUAL ESTIMATION LETTER					
<b>Document Type:</b> <b>Document Date:</b> <b>Size :</b> <b>Title:</b>	Site Documents 3/18/2015				<b>Submitted:</b> <b>Submitted By:</b> ASHA TURMAN (REGULATOR)	
<b>Title Link:</b> <b>Type:</b>	COURTESY NOTICE - REQUIREMENT FOR ELECTRONIC REPORTING IN GEOTRACKER <a href="https://geotracker.waterboards.ca.gov/view_documents?global_id=T0600101834&amp;enforcement_id=6240687">https://geotracker.waterboards.ca.gov/view_documents?global_id=T0600101834&amp;enforcement_id=6240687</a> LETTER - NOTICE					
<b>Document Type:</b> <b>Document Date:</b> <b>Size :</b> <b>Title:</b>	Site Documents 8/1/2014				<b>Submitted:</b> <b>Submitted By:</b> ASHA TURMAN (REGULATOR)	
<b>Title Link:</b> <b>Type:</b>	ANNUAL ESTIMATE FOR SITE CLEANUP PROGRAM COST RECOVERY OVERSIGHT - FORMER VERIFLO FACILITY, BERKELEY, ALAMEDA COUNTY <a href="https://geotracker.waterboards.ca.gov/view_documents?global_id=T0600101834&amp;enforcement_id=6216200">https://geotracker.waterboards.ca.gov/view_documents?global_id=T0600101834&amp;enforcement_id=6216200</a> ANNUAL ESTIMATION LETTER					
<b>Document Type:</b> <b>Document Date:</b> <b>Size :</b> <b>Title:</b>	Site Documents 7/10/2013				<b>Submitted:</b> <b>Submitted By:</b> CHERYL PROWELL (REGULATOR)	
<b>Title Link:</b> <b>Type:</b>	ANNUAL ESTIMATE LETTER <a href="https://geotracker.waterboards.ca.gov/view_documents?global_id=T0600101834&amp;enforcement_id=6176029">https://geotracker.waterboards.ca.gov/view_documents?global_id=T0600101834&amp;enforcement_id=6176029</a> COST RECOVERY AGREEMENT / N. OF REIMBURSEMENT					
<b>Document Type:</b> <b>Document Date:</b> <b>Size :</b> <b>Title:</b>	Site Documents 6/12/2013				<b>Submitted:</b> <b>Submitted By:</b> (REGULATOR)	
<b>Title Link:</b> <b>Type:</b>	NOTICE OF CASE TRANSFER <a href="https://geotracker.waterboards.ca.gov/view_documents?global_id=T0600101834&amp;enforcement_id=6164122">https://geotracker.waterboards.ca.gov/view_documents?global_id=T0600101834&amp;enforcement_id=6164122</a> LETTER - NOTICE					
<b>Document Type:</b> <b>Document Date:</b> <b>Size :</b> <b>Title:</b>	Site Documents 4/13/2007				<b>Submitted:</b> <b>Submitted By:</b> MICHELE HARDEN (REGULATOR)	
<b>Title Link:</b> <b>Type:</b>	177671 - - GENERAL - 63536 LETTER SENT COST RECOVERY SLIC PROGRAM FOR RECOVERY OF OVERSIGHT COSTS 01S0671 <a href="https://geotracker.waterboards.ca.gov/view_documents?global_id=T0600101834&amp;enforcement_id=6241966">https://geotracker.waterboards.ca.gov/view_documents?global_id=T0600101834&amp;enforcement_id=6241966</a> STAFF LETTER					
<b>Document Type:</b> <b>Document Date:</b> <b>Size :</b> <b>Title:</b>	Site Documents 4/13/2007				<b>Submitted:</b> <b>Submitted By:</b> CHERYL PROWELL (REGULATOR)	
<b>Title Link:</b> <b>Type:</b>	SPILLS, LEAKS, INVESTIGATIONS, AND CLEANUP PROGRAM FOR RECOVERY OF OVERSIGHT COSTS <a href="https://geotracker.waterboards.ca.gov/view_documents?global_id=T0600101834&amp;enforcement_id=6177424">https://geotracker.waterboards.ca.gov/view_documents?global_id=T0600101834&amp;enforcement_id=6177424</a> COST RECOVERY AGREEMENT / N. OF REIMBURSEMENT					
<b>Document Type:</b> <b>Document Date:</b> <b>Size :</b> <b>Title:</b>	Site Documents 4/9/2007				<b>Submitted:</b> <b>Submitted By:</b> JOHN SEAL (REGULATOR)	
<b>Title Link:</b> <b>Type:</b>	FORMER VERIFLO - 800 BANCROFT WAY, BERKELEY <a href="https://geotracker.waterboards.ca.gov/view_documents?global_id=T0600101834&amp;enforcement_id=6334831">https://geotracker.waterboards.ca.gov/view_documents?global_id=T0600101834&amp;enforcement_id=6334831</a> EMAIL CORRESPONDENCE					
<b>Document Type:</b> <b>Document Date:</b> <b>Size :</b> <b>Title:</b>	Site Documents 12/19/2006				<b>Submitted:</b> <b>Submitted By:</b> (REGULATOR)	
<b>Title Link:</b> <b>Type:</b>	THIRD PARTY TECHNICAL REVIEW <a href="https://geotracker.waterboards.ca.gov/view_documents?global_id=T0600101834&amp;document_id=5785633">https://geotracker.waterboards.ca.gov/view_documents?global_id=T0600101834&amp;document_id=5785633</a> OTHER REPORT / DOCUMENT					
<b>Document Type:</b> <b>Document Date:</b> <b>Size :</b>	Site Documents 9/21/2006				<b>Submitted:</b> <b>Submitted By:</b> CHERYL PROWELL (REGULATOR)	

<b>Map Key</b>	<b>Number of Records</b>	<b>Direction</b>	<b>Distance (mi/ft)</b>	<b>Elev/Diff (ft)</b>	<b>Site</b>	<b>DB</b>
<b>Title:</b>					RESPONSE TO TMD MAY 9, 2006 LETTER AND TRANSMITTAL OF RBCA REPORT	
<b>Title Link:</b>					<a href="https://geotracker.waterboards.ca.gov/view_documents?global_id=T0600101834&amp;document_id=5784039">https://geotracker.waterboards.ca.gov/view_documents?global_id=T0600101834&amp;document_id=5784039</a>	
<b>Type:</b>					REQUEST FOR CLOSURE	
<b>Document Type:</b>	Site Documents				<b>Submitted:</b>	
<b>Document Date:</b>	5/9/2006				<b>Submitted By:</b>	MICHAEL WRIGLEY (REGULATOR)
<b>Size :</b>						
<b>Title:</b>					CITY OF BERKELEY - SITE SUMMARY REPORT AND REQUEST FOR CLOSURE - 5.9.06	
<b>Title Link:</b>					<a href="https://geotracker.waterboards.ca.gov/view_documents?global_id=T0600101834&amp;enforcement_id=6172321">https://geotracker.waterboards.ca.gov/view_documents?global_id=T0600101834&amp;enforcement_id=6172321</a>	
<b>Type:</b>					STAFF LETTER	
<b>Document Type:</b>	Site Documents				<b>Submitted:</b>	
<b>Document Date:</b>	1/18/2006				<b>Submitted By:</b>	CHERYL PROWELL (REGULATOR)
<b>Size :</b>						
<b>Title:</b>					SITE SUMMARY REPORT AND REQUEST FOR REGULATORY CASE CLOSURE	
<b>Title Link:</b>					<a href="https://geotracker.waterboards.ca.gov/view_documents?global_id=T0600101834&amp;document_id=5784038">https://geotracker.waterboards.ca.gov/view_documents?global_id=T0600101834&amp;document_id=5784038</a>	
<b>Type:</b>					REQUEST FOR CLOSURE	
<b>Document Type:</b>	Site Documents				<b>Submitted:</b>	
<b>Document Date:</b>	10/4/2004				<b>Submitted By:</b>	(REGULATOR)
<b>Size :</b>						
<b>Title:</b>					ENHANCED IN-SITU BIOREMEDIATION PROJECT	
<b>Title Link:</b>					<a href="https://geotracker.waterboards.ca.gov/view_documents?global_id=T0600101834&amp;document_id=5785741">https://geotracker.waterboards.ca.gov/view_documents?global_id=T0600101834&amp;document_id=5785741</a>	
<b>Type:</b>					OTHER REPORT / DOCUMENT	
<b>Document Type:</b>	Site Documents				<b>Submitted:</b>	
<b>Document Date:</b>	8/4/2004				<b>Submitted By:</b>	(REGULATOR)
<b>Size :</b>						
<b>Title:</b>					WORKPLAN FOR GROUNDWATER MONITORING WELL ABANDONMENT	
<b>Title Link:</b>					<a href="https://geotracker.waterboards.ca.gov/view_documents?global_id=T0600101834&amp;document_id=5785737">https://geotracker.waterboards.ca.gov/view_documents?global_id=T0600101834&amp;document_id=5785737</a>	
<b>Type:</b>					OTHER REPORT / DOCUMENT	
<b>Document Type:</b>	Site Documents				<b>Submitted:</b>	
<b>Document Date:</b>	6/2/2004				<b>Submitted By:</b>	CHERYL PROWELL (REGULATOR)
<b>Size :</b>						
<b>Title:</b>					REVIEW OF TWO REPORTS AND A WORK PLAN FOR FURTHER REMEDIAL ACTIVITY	
<b>Title Link:</b>					<a href="https://geotracker.waterboards.ca.gov/view_documents?global_id=T0600101834&amp;enforcement_id=6177406">https://geotracker.waterboards.ca.gov/view_documents?global_id=T0600101834&amp;enforcement_id=6177406</a>	
<b>Type:</b>					STAFF LETTER	
<b>Document Type:</b>	Site Documents				<b>Submitted:</b>	
<b>Document Date:</b>	5/26/2004				<b>Submitted By:</b>	(REGULATOR)
<b>Size :</b>						
<b>Title:</b>					ENHANCED IN-SITU BIOREMEDIATION PLAN	
<b>Title Link:</b>					<a href="https://geotracker.waterboards.ca.gov/view_documents?global_id=T0600101834&amp;document_id=5784560">https://geotracker.waterboards.ca.gov/view_documents?global_id=T0600101834&amp;document_id=5784560</a>	
<b>Type:</b>					OTHER REPORT / DOCUMENT	
<b>Document Type:</b>	Monitoring Reports				<b>Submitted:</b>	
<b>Document Date:</b>	5/18/2004				<b>Submitted By:</b>	(REGULATOR)
<b>Size :</b>	12,518 KB					
<b>Title:</b>					2NDSA03 -	
<b>Title Link:</b>					<a href="https://geotracker.waterboards.ca.gov/regulators/deliverable_documents/2784911930/2nd%20Semi%2DAnnual%2003%20GWMR%205%2E18%2E04%2Epdf">https://geotracker.waterboards.ca.gov/regulators/deliverable_documents/2784911930/2nd%20Semi%2DAnnual%2003%20GWMR%205%2E18%2E04%2Epdf</a>	
<b>Type:</b>					MONITORING REPORT - SEMI-ANNUALLY	
<b>Document Type:</b>	Site Documents				<b>Submitted:</b>	
<b>Document Date:</b>	1/6/2004				<b>Submitted By:</b>	(REGULATOR)
<b>Size :</b>						
<b>Title:</b>					SITE INVESTIGATION - APPENDIX A	
<b>Title Link:</b>					<a href="https://geotracker.waterboards.ca.gov/view_documents?global_id=T0600101834&amp;document_id=5785641">https://geotracker.waterboards.ca.gov/view_documents?global_id=T0600101834&amp;document_id=5785641</a>	
<b>Type:</b>					SITE INVESTIGATION	
<b>Document Type:</b>	Monitoring Reports				<b>Submitted:</b>	
<b>Document Date:</b>	1/6/2004				<b>Submitted By:</b>	(REGULATOR)
<b>Size :</b>	13,578 KB					
<b>Title:</b>					2NDSA03 -	
<b>Title Link:</b>					<a href="https://geotracker.waterboards.ca.gov/regulators/deliverable_documents/7073759317/Secor%20Site%20Invest%20Semi%2DAnnual%20MR%20%2D%2004%2Epdf">https://geotracker.waterboards.ca.gov/regulators/deliverable_documents/7073759317/Secor%20Site%20Invest%20Semi%2DAnnual%20MR%20%2D%2004%2Epdf</a>	
<b>Type:</b>					MONITORING REPORT - SEMI-ANNUALLY	

<b>Map Key</b>	<b>Number of Records</b>	<b>Direction</b>	<b>Distance (mi/ft)</b>	<b>Elev/Diff (ft)</b>	<b>Site</b>	<b>DB</b>
<b>Document Type:</b> <b>Document Date:</b> <b>Size :</b> <b>Title:</b> <b>Title Link:</b> <b>Type:</b>	Site Documents 8/14/2003				<b>Submitted:</b> <b>Submitted By:</b>  (REGULATOR)	
<b>Document Type:</b> <b>Document Date:</b> <b>Size :</b> <b>Title:</b> <b>Title Link:</b> <b>Type:</b>	Site Documents 6/11/2003				<b>Submitted:</b> <b>Submitted By:</b>  CHERYL PROWELL (REGULATOR)	
<b>Document Type:</b> <b>Document Date:</b> <b>Size :</b> <b>Title:</b> <b>Title Link:</b> <b>Type:</b>	Site Documents 4/16/2003				<b>Submitted:</b> <b>Submitted By:</b>  (REGULATOR)	
<b>Document Type:</b> <b>Document Date:</b> <b>Size :</b> <b>Title:</b> <b>Title Link:</b> <b>Type:</b>	Monitoring Reports 10/31/2002 9,947 KB				<b>Submitted:</b> <b>Submitted By:</b>  (REGULATOR)	
<b>Document Type:</b> <b>Document Date:</b> <b>Size :</b> <b>Title:</b> <b>Title Link:</b> <b>Type:</b>	Site Documents 12/13/2001				<b>Submitted:</b> <b>Submitted By:</b>  (REGULATOR)	
<b>Document Type:</b> <b>Document Date:</b> <b>Size :</b> <b>Title:</b> <b>Title Link:</b> <b>Type:</b>	Monitoring Reports 3/16/2001 9,838 KB				<b>Submitted:</b> <b>Submitted By:</b>  (REGULATOR)	
<b>Document Type:</b> <b>Document Date:</b> <b>Size :</b> <b>Title:</b> <b>Title Link:</b> <b>Type:</b>	Site Documents 10/18/2000				<b>Submitted:</b> <b>Submitted By:</b>  (REGULATOR)	
<b>Document Type:</b> <b>Document Date:</b> <b>Size :</b> <b>Title:</b> <b>Title Link:</b> <b>Type:</b>	Site Documents 9/11/2000				<b>Submitted:</b> <b>Submitted By:</b>  (REGULATOR)	
<b>Document Type:</b> <b>Document Date:</b> <b>Size :</b> <b>Title:</b> <b>Title Link:</b> <b>Type:</b>	Monitoring Reports 7/21/2000 9,250 KB				<b>Submitted:</b> <b>Submitted By:</b>  (REGULATOR)	
<b>Document Type:</b> <b>Document Date:</b> <b>Size :</b> <b>Title:</b> <b>Title Link:</b> <b>Type:</b>	Site Documents 3/22/2000				<b>Submitted:</b> <b>Submitted By:</b>  (REGULATOR)	

Map Key	Number of Records	Direction	Distance (mi/ft)	Elev/Diff (ft)	Site	DB
<b>Size :</b>						
<b>Title:</b>					WORK PLAN TO INJECT POTASSIUM PERMANGANATE	
<b>Title Link:</b>					<a href="https://geotracker.waterboards.ca.gov/view_documents?global_id=T0600101834&amp;document_id=5784557">https://geotracker.waterboards.ca.gov/view_documents?global_id=T0600101834&amp;document_id=5784557</a>	
<b>Type:</b>					OTHER WORKPLAN	
<b>Document Type:</b>	Site Documents				<b>Submitted:</b>	
<b>Document Date:</b>	3/3/2000				<b>Submitted By:</b>	MICHAEL WRIGLEY (REGULATOR)
<b>Size :</b>						
<b>Title:</b>					SOIL EXCAVATION REPORT - SECOR INT'L INC. 3.3.00	
<b>Title Link:</b>					<a href="https://geotracker.waterboards.ca.gov/view_documents?global_id=T0600101834&amp;document_id=5778996">https://geotracker.waterboards.ca.gov/view_documents?global_id=T0600101834&amp;document_id=5778996</a>	
<b>Type:</b>					SOIL AND WATER INVESTIGATION REPORT	
<b>Document Type:</b>	Site Documents				<b>Submitted:</b>	
<b>Document Date:</b>	1/1/2000				<b>Submitted By:</b>	(REGULATOR)
<b>Size :</b>						
<b>Title:</b>					INSPECTION FORMS	
<b>Title Link:</b>					<a href="https://geotracker.waterboards.ca.gov/view_documents?global_id=T0600101834&amp;enforcement_id=6179164">https://geotracker.waterboards.ca.gov/view_documents?global_id=T0600101834&amp;enforcement_id=6179164</a>	
<b>Type:</b>					SITE VISIT / INSPECTION / SAMPLING	
<b>Document Type:</b>	Site Documents				<b>Submitted:</b>	
<b>Document Date:</b>	1/1/2000				<b>Submitted By:</b>	(REGULATOR)
<b>Size :</b>						
<b>Title:</b>					PERMIT APPLICATIONS FOR MONITORING WELLS, SOIL BORINGS AND GROUNDWATER SAMPLING POINTS (VARIOUS DATES)	
<b>Title Link:</b>					<a href="https://geotracker.waterboards.ca.gov/view_documents?global_id=T0600101834&amp;enforcement_id=6179166">https://geotracker.waterboards.ca.gov/view_documents?global_id=T0600101834&amp;enforcement_id=6179166</a>	
<b>Type:</b>					TECHNICAL CORRESPONDENCE / ASSISTANCE / OTHER	
<b>Document Type:</b>	Site Documents				<b>Submitted:</b>	
<b>Document Date:</b>	1/1/2000				<b>Submitted By:</b>	(REGULATOR)
<b>Size :</b>						
<b>Title:</b>					TECHNICAL CORRESPONDENCE (VARIOUS DOCUMENTS)	
<b>Title Link:</b>					<a href="https://geotracker.waterboards.ca.gov/view_documents?global_id=T0600101834&amp;document_id=5785923">https://geotracker.waterboards.ca.gov/view_documents?global_id=T0600101834&amp;document_id=5785923</a>	
<b>Type:</b>					OTHER REPORT / DOCUMENT	
<b>Document Type:</b>	Site Documents				<b>Submitted:</b>	
<b>Document Date:</b>	9/28/1999				<b>Submitted By:</b>	(REGULATOR)
<b>Size :</b>						
<b>Title:</b>					FIGURES AND TABLES FROM UNKNOWN REPORT	
<b>Title Link:</b>					<a href="https://geotracker.waterboards.ca.gov/view_documents?global_id=T0600101834&amp;document_id=5785740">https://geotracker.waterboards.ca.gov/view_documents?global_id=T0600101834&amp;document_id=5785740</a>	
<b>Type:</b>					OTHER REPORT / DOCUMENT	
<b>Document Type:</b>	Site Documents				<b>Submitted:</b>	
<b>Document Date:</b>	9/13/1999				<b>Submitted By:</b>	(REGULATOR)
<b>Size :</b>						
<b>Title:</b>					SITE PHOTOGRAPHS	
<b>Title Link:</b>					<a href="https://geotracker.waterboards.ca.gov/view_documents?global_id=T0600101834&amp;document_id=5785640">https://geotracker.waterboards.ca.gov/view_documents?global_id=T0600101834&amp;document_id=5785640</a>	
<b>Type:</b>					OTHER REPORT / DOCUMENT	
<b>Document Type:</b>	Site Documents				<b>Submitted:</b>	
<b>Document Date:</b>	7/27/1999				<b>Submitted By:</b>	(REGULATOR)
<b>Size :</b>						
<b>Title:</b>					PERMIT INFORMATION	
<b>Title Link:</b>					<a href="https://geotracker.waterboards.ca.gov/view_documents?global_id=T0600101834&amp;enforcement_id=6178912">https://geotracker.waterboards.ca.gov/view_documents?global_id=T0600101834&amp;enforcement_id=6178912</a>	
<b>Type:</b>					TECHNICAL CORRESPONDENCE / ASSISTANCE / OTHER	
<b>Document Type:</b>	Site Documents				<b>Submitted:</b>	
<b>Document Date:</b>	4/1/1999				<b>Submitted By:</b>	(REGULATOR)
<b>Size :</b>						
<b>Title:</b>					FIGURES FROM LFR REPORT	
<b>Title Link:</b>					<a href="https://geotracker.waterboards.ca.gov/view_documents?global_id=T0600101834&amp;document_id=5785731">https://geotracker.waterboards.ca.gov/view_documents?global_id=T0600101834&amp;document_id=5785731</a>	
<b>Type:</b>					OTHER REPORT / DOCUMENT	
<b>Document Type:</b>	Site Documents				<b>Submitted:</b>	
<b>Document Date:</b>	3/16/1999				<b>Submitted By:</b>	(REGULATOR)
<b>Size :</b>						
<b>Title:</b>					FIGURES AND TABLES OF DATA FROM UNKNOWN REPORT	
<b>Title Link:</b>					<a href="https://geotracker.waterboards.ca.gov/view_documents?global_id=T0600101834&amp;document_id=5785729">https://geotracker.waterboards.ca.gov/view_documents?global_id=T0600101834&amp;document_id=5785729</a>	
<b>Type:</b>					OTHER REPORT / DOCUMENT	

Map Key	Number of Records	Direction	Distance (mi/ft)	Elev/Diff (ft)	Site	DB
<b>Document Type:</b>	Site Documents				<b>Submitted:</b>	
<b>Document Date:</b>	1/12/1999				<b>Submitted By:</b>	(REGULATOR)
<b>Size :</b>						
<b>Title:</b>	WORKPLAN FOR ADDITIONAL EXCAVATION ACTIVITIES					
<b>Title Link:</b>	<a href="https://geotracker.waterboards.ca.gov/view_documents?global_id=T0600101834&amp;document_id=5784558">https://geotracker.waterboards.ca.gov/view_documents?global_id=T0600101834&amp;document_id=5784558</a>					
<b>Type:</b>	OTHER WORKPLAN					
<b>Document Type:</b>	Site Documents				<b>Submitted:</b>	
<b>Document Date:</b>	9/1/1998				<b>Submitted By:</b>	(REGULATOR)
<b>Size :</b>						
<b>Title:</b>	FIGURES AND DATA TABLES FROM UNKNOWN REPORT					
<b>Title Link:</b>	<a href="https://geotracker.waterboards.ca.gov/view_documents?global_id=T0600101834&amp;document_id=5785738">https://geotracker.waterboards.ca.gov/view_documents?global_id=T0600101834&amp;document_id=5785738</a>					
<b>Type:</b>	OTHER REPORT / DOCUMENT					
<b>Document Type:</b>	Site Documents				<b>Submitted:</b>	
<b>Document Date:</b>	3/6/1998				<b>Submitted By:</b>	(REGULATOR)
<b>Size :</b>						
<b>Title:</b>	FIGURES AND TABLES OF DATA FROM UNKNOWN REPORT					
<b>Title Link:</b>	<a href="https://geotracker.waterboards.ca.gov/view_documents?global_id=T0600101834&amp;document_id=5785725">https://geotracker.waterboards.ca.gov/view_documents?global_id=T0600101834&amp;document_id=5785725</a>					
<b>Type:</b>	OTHER REPORT / DOCUMENT					
<b>Document Type:</b>	Monitoring Reports				<b>Submitted:</b>	
<b>Document Date:</b>	1/29/1998				<b>Submitted By:</b>	(REGULATOR)
<b>Size :</b>	10,098 KB					
<b>Title:</b>	4THQM98 -					
<b>Title Link:</b>	<a href="https://geotracker.waterboards.ca.gov/regulators/deliverable_documents/2240421891/QGWMR%20%2D%204th%20%2D%2010%2E29%2E98%2Epdf">https://geotracker.waterboards.ca.gov/regulators/deliverable_documents/2240421891/QGWMR%20%2D%204th%20%2D%2010%2E29%2E98%2Epdf</a>					
<b>Type:</b>	MONITORING REPORT - QUARTERLY					
<b>Document Type:</b>	Monitoring Reports				<b>Submitted:</b>	
<b>Document Date:</b>	10/22/1997				<b>Submitted By:</b>	(REGULATOR)
<b>Size :</b>	9,971 KB					
<b>Title:</b>	3RDQM97 -					
<b>Title Link:</b>	<a href="https://geotracker.waterboards.ca.gov/regulators/deliverable_documents/3191406071/QGWMR%20%2D%203rd%20%2D%2010%2E22%2E97%2Epdf">https://geotracker.waterboards.ca.gov/regulators/deliverable_documents/3191406071/QGWMR%20%2D%203rd%20%2D%2010%2E22%2E97%2Epdf</a>					
<b>Type:</b>	MONITORING REPORT - QUARTERLY					
<b>Document Type:</b>	Monitoring Reports				<b>Submitted:</b>	
<b>Document Date:</b>	7/31/1997				<b>Submitted By:</b>	(REGULATOR)
<b>Size :</b>	10,558 KB					
<b>Title:</b>	2NDQM97 -					
<b>Title Link:</b>	<a href="https://geotracker.waterboards.ca.gov/regulators/deliverable_documents/4918319523/QGWMR%20%2D%202nd%20%2D%207%2E31%2E97%2Epdf">https://geotracker.waterboards.ca.gov/regulators/deliverable_documents/4918319523/QGWMR%20%2D%202nd%20%2D%207%2E31%2E97%2Epdf</a>					
<b>Type:</b>	MONITORING REPORT - QUARTERLY					
<b>Document Type:</b>	Monitoring Reports				<b>Submitted:</b>	
<b>Document Date:</b>	4/29/1997				<b>Submitted By:</b>	(REGULATOR)
<b>Size :</b>	11,917 KB					
<b>Title:</b>	1STQM97 -					
<b>Title Link:</b>	<a href="https://geotracker.waterboards.ca.gov/regulators/deliverable_documents/8198837101/QGWMR%20%2D%20Jan%20%2D%20Mar%2097%20Veriflo%2Epdf">https://geotracker.waterboards.ca.gov/regulators/deliverable_documents/8198837101/QGWMR%20%2D%20Jan%20%2D%20Mar%2097%20Veriflo%2Epdf</a>					
<b>Type:</b>	MONITORING REPORT - QUARTERLY					
<b>Document Type:</b>	Site Documents				<b>Submitted:</b>	
<b>Document Date:</b>	2/24/1997				<b>Submitted By:</b>	JOHN SEAL (REGULATOR)
<b>Size :</b>						
<b>Title:</b>	SUMMARY OF METAL CONCENTRATIONS DETECTED IN SOIL SAMPLES FROM THE FORMER VERIFLO FACILITY					
<b>Title Link:</b>	<a href="https://geotracker.waterboards.ca.gov/view_documents?global_id=T0600101834&amp;document_id=5941940">https://geotracker.waterboards.ca.gov/view_documents?global_id=T0600101834&amp;document_id=5941940</a>					
<b>Type:</b>	OTHER REPORT / DOCUMENT					
<b>Document Type:</b>	Site Documents				<b>Submitted:</b>	
<b>Document Date:</b>	11/7/1996				<b>Submitted By:</b>	(REGULATOR)
<b>Size :</b>						
<b>Title:</b>	ANALYTICAL DATA, FIGURES AND TABLES					
<b>Title Link:</b>	<a href="https://geotracker.waterboards.ca.gov/view_documents?global_id=T0600101834&amp;document_id=5785745">https://geotracker.waterboards.ca.gov/view_documents?global_id=T0600101834&amp;document_id=5785745</a>					
<b>Type:</b>	OTHER REPORT / DOCUMENT					
<b>Document Type:</b>	Site Documents				<b>Submitted:</b>	

<b>Map Key</b>	<b>Number of Records</b>	<b>Direction</b>	<b>Distance (mi/ft)</b>	<b>Elev/Diff (ft)</b>	<b>Site</b>	<b>DB</b>
<b>Document Date:</b>	4/23/1996				<b>Submitted By:</b> JOHN SEAL (REGULATOR)	
<b>Size :</b>						
<b>Title:</b>					INVESTIGATION AND REMEDIATION ACTIVITIES WORK PLAN	
<b>Title Link:</b>					<a href="https://geotracker.waterboards.ca.gov/view_documents?global_id=T0600101834&amp;document_id=5926419">https://geotracker.waterboards.ca.gov/view_documents?global_id=T0600101834&amp;document_id=5926419</a>	
<b>Type:</b>					REMEDIAL INVESTIGATION WORKPLAN	
<b>Document Type:</b>	Site Documents				<b>Submitted:</b>	
<b>Document Date:</b>	12/8/1995				<b>Submitted By:</b> (REGULATOR)	
<b>Size :</b>						
<b>Title:</b>					WORKPLAN AMENDMENT FOR SUBSURFACE SOIL AND GROUNDWATER QUALITY ASSESSMENT	
<b>Title Link:</b>					<a href="https://geotracker.waterboards.ca.gov/view_documents?global_id=T0600101834&amp;document_id=5784566">https://geotracker.waterboards.ca.gov/view_documents?global_id=T0600101834&amp;document_id=5784566</a>	
<b>Type:</b>					OTHER WORKPLAN	
<b>Document Type:</b>	Site Documents				<b>Submitted:</b>	
<b>Document Date:</b>	12/5/1995				<b>Submitted By:</b> MICHAEL WRIGLEY (REGULATOR)	
<b>Size :</b>						
<b>Title:</b>					APPLICATION FOR MONITORING WELL - CITY OF BERKELEY 12.5.95	
<b>Title Link:</b>					<a href="https://geotracker.waterboards.ca.gov/view_documents?global_id=T0600101834&amp;enforcement_id=6172319">https://geotracker.waterboards.ca.gov/view_documents?global_id=T0600101834&amp;enforcement_id=6172319</a>	
<b>Type:</b>					LETTER - NOTICE	
<b>Document Type:</b>	Site Documents				<b>Submitted:</b>	
<b>Document Date:</b>	10/2/1995				<b>Submitted By:</b> (REGULATOR)	
<b>Size :</b>						
<b>Title:</b>					WORKPLAN FOR SUBSURFACE INVESTIGATION	
<b>Title Link:</b>					<a href="https://geotracker.waterboards.ca.gov/view_documents?global_id=T0600101834&amp;document_id=5784567">https://geotracker.waterboards.ca.gov/view_documents?global_id=T0600101834&amp;document_id=5784567</a>	
<b>Type:</b>					OTHER WORKPLAN	
<b>Document Type:</b>	Site Documents				<b>Submitted:</b>	
<b>Document Date:</b>	10/2/1995				<b>Submitted By:</b> MICHAEL WRIGLEY (REGULATOR)	
<b>Size :</b>						
<b>Title:</b>					WORKPLAN SUBSURFACE INVESTIGATION - 10.2.95	
<b>Title Link:</b>					<a href="https://geotracker.waterboards.ca.gov/view_documents?global_id=T0600101834&amp;document_id=5779017">https://geotracker.waterboards.ca.gov/view_documents?global_id=T0600101834&amp;document_id=5779017</a>	
<b>Type:</b>					SOIL AND WATER INVESTIGATION WORKPLAN	
<b>Document Type:</b>	Site Documents				<b>Submitted:</b>	
<b>Document Date:</b>	5/19/1995				<b>Submitted By:</b> MICHAEL WRIGLEY (REGULATOR)	
<b>Size :</b>						
<b>Title:</b>					CLOSURE WORK PLAN FOR INTERIOR DECONTAMINATION - VERIFLO CORP	
<b>Title Link:</b>					<a href="https://geotracker.waterboards.ca.gov/view_documents?global_id=T0600101834&amp;document_id=5778995">https://geotracker.waterboards.ca.gov/view_documents?global_id=T0600101834&amp;document_id=5778995</a>	
<b>Type:</b>					OTHER WORKPLAN	
<b>Document Type:</b>	Site Documents				<b>Submitted:</b>	
<b>Document Date:</b>	4/1/1995				<b>Submitted By:</b> (REGULATOR)	
<b>Size :</b>						
<b>Title:</b>					CLOSURE WORKPLAN FOR INTERIOR DECONTAMINATION	
<b>Title Link:</b>					<a href="https://geotracker.waterboards.ca.gov/view_documents?global_id=T0600101834&amp;document_id=5784563">https://geotracker.waterboards.ca.gov/view_documents?global_id=T0600101834&amp;document_id=5784563</a>	
<b>Type:</b>					OTHER WORKPLAN	
<b>Document Type:</b>	Site Documents				<b>Submitted:</b>	
<b>Document Date:</b>	3/15/1995				<b>Submitted By:</b> (REGULATOR)	
<b>Size :</b>						
<b>Title:</b>					PERMIT APPLICATION INFORMATION	
<b>Title Link:</b>					<a href="https://geotracker.waterboards.ca.gov/view_documents?global_id=T0600101834&amp;document_id=5785726">https://geotracker.waterboards.ca.gov/view_documents?global_id=T0600101834&amp;document_id=5785726</a>	
<b>Type:</b>					OTHER REPORT / DOCUMENT	
<b>Document Type:</b>	Site Documents				<b>Submitted:</b>	
<b>Document Date:</b>	1/1/1995				<b>Submitted By:</b> (REGULATOR)	
<b>Size :</b>						
<b>Title:</b>					SITE VICINITY MAP	
<b>Title Link:</b>					<a href="https://geotracker.waterboards.ca.gov/view_documents?global_id=T0600101834&amp;document_id=5784556">https://geotracker.waterboards.ca.gov/view_documents?global_id=T0600101834&amp;document_id=5784556</a>	
<b>Type:</b>					OTHER REPORT / DOCUMENT	
<b>Document Type:</b>	Site Documents				<b>Submitted:</b>	
<b>Document Date:</b>	10/4/1994				<b>Submitted By:</b> (REGULATOR)	
<b>Size :</b>						
<b>Title:</b>					CLOSURE WORKPLAN FOR INTERIOR DECONTAMINATION	
<b>Title Link:</b>					<a href="https://geotracker.waterboards.ca.gov/view_documents?global_id=T0600101834&amp;document_id=5784548">https://geotracker.waterboards.ca.gov/view_documents?global_id=T0600101834&amp;document_id=5784548</a>	
<b>Type:</b>					OTHER WORKPLAN	

<b>Map Key</b>	<b>Number of Records</b>	<b>Direction</b>	<b>Distance (mi/ft)</b>	<b>Elev/Diff (ft)</b>	<b>Site</b>	<b>DB</b>
<b>Document Type:</b> <b>Document Date:</b> <b>Size :</b> <b>Title:</b> <b>Title Link:</b> <b>Type:</b>	Site Documents 8/4/1994				<b>Submitted:</b> <b>Submitted By:</b> CHERYL PROWELL (REGULATOR)	
					REPORT FOR ENVIRONMENTAL CLOSURE AT VERIFLO CORP <a href="https://geotracker.waterboards.ca.gov/view_documents?global_id=T0600101834&amp;document_id=5784034">https://geotracker.waterboards.ca.gov/view_documents?global_id=T0600101834&amp;document_id=5784034</a> REQUEST FOR CLOSURE	
<b>Document Type:</b> <b>Document Date:</b> <b>Size :</b> <b>Title:</b> <b>Title Link:</b> <b>Type:</b>	Site Documents 3/1/1994				<b>Submitted:</b> <b>Submitted By:</b> (REGULATOR)	
					VOC RESULTS <a href="https://geotracker.waterboards.ca.gov/view_documents?global_id=T0600101834&amp;document_id=5785724">https://geotracker.waterboards.ca.gov/view_documents?global_id=T0600101834&amp;document_id=5785724</a> OTHER REPORT / DOCUMENT	
<b>Document Type:</b> <b>Document Date:</b> <b>Size :</b> <b>Title:</b> <b>Title Link:</b> <b>Type:</b>	Site Documents 3/1/1994				<b>Submitted:</b> <b>Submitted By:</b> (REGULATOR)	
					FIGURES AND TABLES OF DATA FROM LFR (UNKNOWN REPORT) <a href="https://geotracker.waterboards.ca.gov/view_documents?global_id=T0600101834&amp;document_id=5785722">https://geotracker.waterboards.ca.gov/view_documents?global_id=T0600101834&amp;document_id=5785722</a> OTHER REPORT / DOCUMENT	
<b>Document Type:</b> <b>Document Date:</b> <b>Size :</b> <b>Title:</b> <b>Title Link:</b> <b>Type:</b>	Site Documents 12/16/1993				<b>Submitted:</b> <b>Submitted By:</b> MICHAEL WRIGLEY (REGULATOR)	
					WORK PLAN FOR ENVIRONMENTAL CLOSURE <a href="https://geotracker.waterboards.ca.gov/view_documents?global_id=T0600101834&amp;document_id=5778994">https://geotracker.waterboards.ca.gov/view_documents?global_id=T0600101834&amp;document_id=5778994</a> OTHER WORKPLAN	
<b>Document Type:</b> <b>Document Date:</b> <b>Size :</b> <b>Title:</b> <b>Title Link:</b> <b>Type:</b>	Site Documents 6/11/1993				<b>Submitted:</b> <b>Submitted By:</b> (REGULATOR)	
					INDUSTRIAL AND COMMERCIAL BUSINESS INSPECTION <a href="https://geotracker.waterboards.ca.gov/view_documents?global_id=T0600101834&amp;document_id=5785736">https://geotracker.waterboards.ca.gov/view_documents?global_id=T0600101834&amp;document_id=5785736</a> OTHER REPORT / DOCUMENT	
<b>Document Type:</b> <b>Document Date:</b> <b>Size :</b> <b>Title:</b> <b>Title Link:</b> <b>Type:</b>	Site Documents 6/11/1993				<b>Submitted:</b> <b>Submitted By:</b> (REGULATOR)	
					INDUSTRIAL AND COMMERCIAL BUSINESS INSPECTION <a href="https://geotracker.waterboards.ca.gov/view_documents?global_id=T0600101834&amp;document_id=5785734">https://geotracker.waterboards.ca.gov/view_documents?global_id=T0600101834&amp;document_id=5785734</a> OTHER REPORT / DOCUMENT	
<b>Document Type:</b> <b>Document Date:</b> <b>Size :</b> <b>Title:</b> <b>Title Link:</b> <b>Type:</b>	Site Documents 3/30/1993				<b>Submitted:</b> <b>Submitted By:</b> (REGULATOR)	
					PART OF HAZARDOUS MATERIALS BUSINESS PLAN <a href="https://geotracker.waterboards.ca.gov/view_documents?global_id=T0600101834&amp;document_id=5785730">https://geotracker.waterboards.ca.gov/view_documents?global_id=T0600101834&amp;document_id=5785730</a> OTHER REPORT / DOCUMENT	
<b>Document Type:</b> <b>Document Date:</b> <b>Size :</b> <b>Title:</b> <b>Title Link:</b> <b>Type:</b>	Site Documents 12/31/1990				<b>Submitted:</b> <b>Submitted By:</b> (REGULATOR)	
					HAZARDOUS MATERIALS BILLING STATEMENT <a href="https://geotracker.waterboards.ca.gov/view_documents?global_id=T0600101834&amp;document_id=5785747">https://geotracker.waterboards.ca.gov/view_documents?global_id=T0600101834&amp;document_id=5785747</a> OTHER REPORT / DOCUMENT	
<b>Document Type:</b> <b>Document Date:</b> <b>Size :</b> <b>Title:</b> <b>Title Link:</b> <b>Type:</b>	Site Documents 6/1/1990				<b>Submitted:</b> <b>Submitted By:</b> (REGULATOR)	
					EMERGENCY RESPONSE PLAN <a href="https://geotracker.waterboards.ca.gov/view_documents?global_id=T0600101834&amp;document_id=5785733">https://geotracker.waterboards.ca.gov/view_documents?global_id=T0600101834&amp;document_id=5785733</a> OTHER REPORT / DOCUMENT	
<b>Document Type:</b> <b>Document Date:</b> <b>Size :</b> <b>Title:</b> <b>Title Link:</b> <b>Type:</b>	Site Documents 1/1/1990				<b>Submitted:</b> <b>Submitted By:</b> (REGULATOR)	
					HAZARDOUS MATERIALS RELATED DOCUMENTS (VARIOUS DATES) <a href="https://geotracker.waterboards.ca.gov/view_documents?global_id=T0600101834&amp;document_id=5785922">https://geotracker.waterboards.ca.gov/view_documents?global_id=T0600101834&amp;document_id=5785922</a> OTHER REPORT / DOCUMENT	

Map Key	Number of Records	Direction	Distance (mi/ft)	Elev/Diff (ft)	Site	DB
<b>Document Type:</b>	Site Documents				<b>Submitted:</b>	
<b>Document Date:</b>	12/3/1986				<b>Submitted By:</b>	(REGULATOR)
<b>Size :</b>						
<b>Title:</b>	FIGURES AND ANALYTICAL DATA					
<b>Title Link:</b>	https://geotracker.waterboards.ca.gov/view_documents?global_id=T0600101834&document_id=5785635					
<b>Type:</b>	OTHER REPORT / DOCUMENT					
<b>Document Type:</b>	Site Documents				<b>Submitted:</b>	
<b>Document Date:</b>	10/8/1984				<b>Submitted By:</b>	(REGULATOR)
<b>Size :</b>						
<b>Title:</b>	INCIDENT REPORT					
<b>Title Link:</b>	https://geotracker.waterboards.ca.gov/view_documents?global_id=T0600101834&document_id=5785627					
<b>Type:</b>	OTHER REPORT / DOCUMENT					
<b>Document Type:</b>	Site Documents				<b>Submitted:</b>	
<b>Document Date:</b>	10/8/1984				<b>Submitted By:</b>	(REGULATOR)
<b>Size :</b>						
<b>Title:</b>	INCIDENT REPORT					
<b>Title Link:</b>	https://geotracker.waterboards.ca.gov/view_documents?global_id=T0600101834&document_id=5785631					
<b>Type:</b>	OTHER REPORT / DOCUMENT					
<b>Document Type:</b>	Site Documents				<b>Submitted:</b>	
<b>Document Date:</b>	9/22/1984				<b>Submitted By:</b>	(REGULATOR)
<b>Size :</b>						
<b>Title:</b>	HAZARDOUS WASTE MANIFESTS					
<b>Title Link:</b>	https://geotracker.waterboards.ca.gov/view_documents?global_id=T0600101834&document_id=5785625					
<b>Type:</b>	OTHER REPORT / DOCUMENT					
<b>Document Type:</b>	Site Documents				<b>Submitted:</b>	
<b>Document Date:</b>	1/1/1980				<b>Submitted By:</b>	(REGULATOR)
<b>Size :</b>						
<b>Title:</b>	VARIOUS TECHNICAL CORRESPONDENCE FROM THE 80S					
<b>Title Link:</b>	https://geotracker.waterboards.ca.gov/view_documents?global_id=T0600101834&document_id=5785639					
<b>Type:</b>	OTHER REPORT / DOCUMENT					

**Sites from GeoTracker Search - Cleanup Status History (as of Feb 24, 2020)**

<b>Status:</b>	Open - Verification Monitoring
<b>Date :</b>	1/1/2006
<b>Status:</b>	Open - Site Assessment
<b>Date :</b>	9/27/1996
<b>Status:</b>	Open - Case Begin Date
<b>Date :</b>	10/12/1994
<b>Status:</b>	Open - Site Assessment
<b>Date :</b>	10/12/1994

<a href="#">125</a>	4 of 4	N	0.38 / 2,005.29	32.76 / 1	<b>BAUM ELECTROLAB</b> 800 BANCROFT WAY, 2ND FLOOR BERKELEY CA 94710	<b>SEMS</b> <b>ARCHIVE</b>
<b>Site ID:</b>	0901548			<b>FIPS Code:</b>	06001	
<b>EPA ID:</b>	CAD070148457			<b>Cong District:</b>	08	
<b>Superfund Alt Agmt:</b>	No			<b>Region:</b>	09	
<b>Federal Facility:</b>	No			<b>County:</b>	ALAMEDA	
<b>FF Docket:</b>	N					
<b>NPL:</b>	Not on the NPL					
<b>Non NPL Status:</b>	NFRAP-Site does not qualify for the NPL based on existing information					

**Action Information**

<b>Operable Units:</b>	00	<b>Start Actual:</b>	07/31/1980
<b>Action Code:</b>	DS	<b>Finish Actual:</b>	07/31/1980



Map Key	Number of Records	Direction	Distance (mi/ft)	Elev/Diff (ft)	Site	DB
<b>Action Name:</b>	DISCVRY				<b>Qual:</b>	
<b>SEQ:</b>	1				<b>Curr Action Lead:</b>	EPA Perf
<b>Operable Units:</b>	00				<b>Start Actual:</b>	
<b>Action Code:</b>	VS				<b>Finish Actual:</b>	09/30/1986
<b>Action Name:</b>	ARCH SITE				<b>Qual:</b>	
<b>SEQ:</b>	1				<b>Curr Action Lead:</b>	EPA Perf In-Hse
<b>Operable Units:</b>	00				<b>Start Actual:</b>	07/31/1984
<b>Action Code:</b>	PA				<b>Finish Actual:</b>	09/30/1986
<b>Action Name:</b>	PA				<b>Qual:</b>	N
<b>SEQ:</b>	1				<b>Curr Action Lead:</b>	St Perf

[126](#) 1 of 1 NW 0.38 / 2,013.88 19.50 / -12 ASBESTOS TEM LABORATORIES, INC. 630 BANCROFT WAY BERKELEY CA 94710 **DELISTED HAZ**

**Siteid:** 412808  
**Latitude:** 37.862651  
**Longitude:** -122.300102  
**Original Source:** CHAZ  
**Record Date:** 14-MAR-2017

[127](#) 1 of 1 ESE 0.38 / 2,014.52 49.24 / 18 MEYER SOUND 2835 SAN PABLO AVE BERKELEY CA 94702 **CLEANUP SITES**

**Global ID:** T0600191496 **Site Facility Type:** CLEANUP PROGRAM SITE  
**Status:** OPEN - INACTIVE **County:** ALAMEDA  
**Status Date:** 6/5/2009 **Latitude:** 37.8545603726067  
**Longitude:** -122.287192264526  
**Data Source:** Cleanup Program Sites from GeoTracker Search; Cleanup Sites from GeoTracker Cleanup Sites Data Download

**Cleanup Sites from GeoTracker Cleanup Sites Data Download - Facilities Detail**

**RB Case No:** 01S0087 **CUF Case:** NO  
**Local Case No:** **Case Worker:** UUU  
**Begin Date:** 8/7/1987 **File Location:**  
**Stop Method:**  
**Lead Agency:** SAN FRANCISCO BAY RWQCB (REGION 2)  
**Local Agency:** BERKELEY, CITY OF  
**Potential COC:** Stoddard solvent / Mineral Sprits / Distillates  
**Potential Media of Concern:** Soil  
**How Discovered:** Tank Closure  
**How Discovered Description:**  
**Stop Description:**  
**Calwater Watershed Name:** Bay Bridges - Berkeley (203.30)  
**DWR GW Subbasin Name:** Santa Clara Valley - East Bay Plain (2-009.04)  
**Disadvantaged Community:**  
**Site History:**

**Cleanup Sites from GeoTracker Cleanup Sites Data Download - Regulatory Activity**

**Action Type:** ENFORCEMENT  
**Date :** 2013-06-12 00:00:00  
**Action:** Letter - Notice  
**Action Type:** Other  
**Date :** 1987-08-07 00:00:00  
**Action:** Leak Reported

Map Key	Number of Records	Direction	Distance (mi/ft)	Elev/Diff (ft)	Site	DB
---------	-------------------	-----------	------------------	----------------	------	----

**Cleanup Sites from GeoTracker Cleanup Sites Data Download - Status History**

**Status:** Open - Inactive  
**Status Date:** 2009-06-05 00:00:00

**Status:** Open - Site Assessment  
**Status Date:** 1987-12-08 00:00:00

**Status:** Open - Case Begin Date  
**Status Date:** 1987-08-07 00:00:00

**Cleanup Sites from GeoTracker Cleanup Sites Data Download - Regulatory Contacts**

<b>Contact Type:</b>	Local Agency Caseworker	<b>Address:</b>	2118 MILVIA STREET 3RD FLOOR
<b>Contact Name:</b>	GEOFFERY FIEDLER	<b>City:</b>	BERKELEY
<b>Phone No:</b>			
<b>Organization Name:</b>	BERKELEY, CITY OF		
<b>Email:</b>	gfiedler@ci.berkeley.ca.us		
<b>Contact Type:</b>	Regional Board Caseworker	<b>Address:</b>	1515 CLAY ST SUITE 1400
<b>Contact Name:</b>	Regional Water Board	<b>City:</b>	OAKLAND
<b>Phone No:</b>			
<b>Organization Name:</b>	SAN FRANCISCO BAY RWQCB (REGION 2)		
<b>Email:</b>			

**Cleanup Program Sites from GeoTracker Search - Regulatory Profile (as of Feb 24, 2020)**

<b>Project Status:</b>		<b>WDR Place Type:</b>	
<b>CUF Claim:</b>		<b>WDR File:</b>	
<b>CUF Priority Assign:</b>		<b>WDR Order:</b>	
<b>CUF Amount Paid:</b>		<b>File Location:</b>	
<b>Facility Type:</b>		<b>Composting Method:</b>	
<b>User Defined Beneficial Use:</b>			
<b>Designated Beneficial Use:</b>	MUN, AGR, IND, PROC		
<b>Designated Beneficial Use Desc:</b>	Municipal and Domestic Supply, Agricultural Supply, Industrial Service Supply, Industrial Process Supply		
<b>Project Oversight Agencies:</b>			
<b>Report Link:</b>	<a href="https://geotracker.waterboards.ca.gov/profile_report?global_id=T0600191496">https://geotracker.waterboards.ca.gov/profile_report?global_id=T0600191496</a>		
<b>Cleanup Status Detail:</b>	OPEN - INACTIVE AS OF 6/5/2009		
<b>Cleanup History Link:</b>	<a href="https://geotracker.waterboards.ca.gov/profile_report_include?global_id=T0600191496&amp;tabname=regulatoryhistory">https://geotracker.waterboards.ca.gov/profile_report_include?global_id=T0600191496&amp;tabname=regulatoryhistory</a>		
<b>Potential COC:</b>	STODDARD SOLVENT / MINERAL SPRIITS / DISTILLATES		
<b>Potential Media of Concern:</b>	SOIL		
<b>GW Monitoring Freq:</b>			
<b>DWR GW Sub Basin:</b>	Santa Clara Valley - East Bay Plain (2-009.04)		
<b>Calwater Watershed Name:</b>	Bay Bridges - Berkeley (203.30)		
<b>Post Closure Site Management:</b>			
<b>Future Land Use:</b>			
<b>Cleanup Oversight Agencies:</b>	SAN FRANCISCO BAY RWQCB (REGION 2) (LEAD) - CASE #: 01S0087 CASEWORKER: Regional Water Board BERKELEY, CITY OF CASEWORKER: GEOFFERY FIEDLER		

**Site History:**

No site history available

**Sites from GeoTracker Search - Regulatory Activities (as of Feb 24, 2020)**

<b>Action Type:</b>	Notices
<b>Action Date:</b>	6/12/2013
<b>Received Issue Date:</b>	6/12/2013
<b>Action:</b>	Letter - Notice
<b>Doc Link:</b>	<a href="https://geotracker.waterboards.ca.gov/view_documents?global_id=T0600191496&amp;enforcement_id=6164111&amp;temptable=ENFORCEMENT">https://geotracker.waterboards.ca.gov/view_documents?global_id=T0600191496&amp;enforcement_id=6164111&amp;temptable=ENFORCEMENT</a>

**Title Description Comments:**

Notice of Case Transfer

Map Key	Number of Records	Direction	Distance (mi/ft)	Elev/Diff (ft)	Site	DB
---------	-------------------	-----------	------------------	----------------	------	----

**Action Type:** Leak Action  
**Action Date:** 8/7/1987  
**Received Issue Date:**  
**Action:** Leak Reported  
**Doc Link:**  
**Title Description Comments:**

**Sites from GeoTracker Search - Documents (as of Feb 24, 2020)**

**Document Type:** Site Documents  
**Document Date:** 6/12/2013  
**Submitted:**  
**Submitted By:** (REGULATOR)  
**Size :**  
**Title:** NOTICE OF CASE TRANSFER  
**Title Link:** https://geotracker.waterboards.ca.gov/view\_documents?global\_id=T0600191496&enforcement\_id=6164111  
**Type:** LETTER - NOTICE

**Sites from GeoTracker Search - Cleanup Status History (as of Feb 24, 2020)**

**Status:** Open - Inactive  
**Date :** 6/5/2009  
  
**Status:** Open - Site Assessment  
**Date :** 12/8/1987  
  
**Status:** Open - Case Begin Date  
**Date :** 8/7/1987

**Sites from GeoTracker Search - Related Cases (as of Feb 24, 2020)**

**Identifier:** T0600100174  
**Status:** OPEN - SITE ASSESSMENT  
**Association:** Related Global ID  
**Description:**  
**Project Name:** BERKELEY BUSINESS CENTER  
**Project Link:** https://geotracker.waterboards.ca.gov/profile\_report?global\_id=T0600100174  
  
**Address:** 2900 SAN PABLO AVE  
**City:** BERKELEY

<a href="#">128</a>	1 of 4	NW	0.38 / 2,015.29	21.19 / -10	ADURO BIOTECH, INC. 626 BANCROFT WAY STE 3C BERKELEY CA 94710	DELISTED HAZ
---------------------	--------	----	--------------------	----------------	---	-----------------

**Siteid:** 3141  
**Latitude:** 37.861500  
**Longitude:** -122.299600  
**Original Source:** CHAZ  
**Record Date:** 30-MAY-2017

<a href="#">128</a>	2 of 4	NW	0.38 / 2,015.29	21.19 / -10	ACRIGEN BIOSCIENCES 626 BANCROFT WAY STE A-027 BERKELEY CA 94710	RCRA TSD
---------------------	--------	----	--------------------	----------------	--	----------

**EPA Handler ID:** CAL000445561  
**Gen Status Universe:** No Report  
**Contact Name:** DAVID RABUKA  
**Contact Address:** 626 BANCROFT WAY STE A-027 , , BERKELEY , CA, 94710 ,  
**Contact Phone No and Ext:** 619-847-1193  
**Contact Email:** DAVID.RABUKA@ACRIGEN.COM  
**Contact Country:**  
**Land Type:**  
**County Name:** ALAMEDA  
**EPA Region:** 09

Map Key	Number of Records	Direction	Distance (mi/ft)	Elev/Diff (ft)	Site	DB
---------	-------------------	-----------	------------------	----------------	------	----

Receive Date: 20190425

**Violation/Evaluation Summary**

**Note:** NO RECORDS: As of May 2020, there are no Compliance Monitoring and Enforcement (violation) records associated with this facility (EPA ID).

**Handler Summary**

**Importer Activity:** No  
**Mixed Waste Generator:** No  
**Transporter Activity:** No  
**Transfer Facility:** No  
**Onsite Burner Exemption:** No  
**Smelting, Melting and Refining:** No  
**Underground Injection Control:** No  
**Commercial TSD:** No  
**Used Oil Transporter:** No  
**Used Oil Transfer Facility:** No  
**Used Oil Processor:** No  
**Used Oil Refiner:** No  
**Used Oil Burner:** No  
**Used Oil Market Burner:** No  
**Used Oil Spec Marketer:** No

**Hazardous Waste Handler Details**

**Sequence No:** 1  
**Receive Date:** 20190425  
**Handler Name:** ACRIGEN BIOSCIENCES  
**Federal Waste Generator Code:** N  
**Generator Code Description:** Not a Generator, Verified  
**Source Type:** Implementer

**Owner/Operator Details**

<b>Owner/Operator Ind:</b> Current Owner <b>Type:</b> Other <b>Name:</b> ACRIGEN BIOSCIENCES <b>Date Became Current:</b> <b>Date Ended Current:</b> <b>Phone:</b> 619-847-1193 <b>Source Type:</b> Implementer	<b>Street No:</b> <b>Street 1:</b> 202 STANFORD AVE <b>Street 2:</b> <b>City:</b> KENSINGTON <b>State:</b> CA <b>Country:</b> <b>Zip Code:</b> 94708
<b>Owner/Operator Ind:</b> Current Operator <b>Type:</b> Other <b>Name:</b> DAVID RABUKA <b>Date Became Current:</b> <b>Date Ended Current:</b> <b>Phone:</b> 619-847-1193 <b>Source Type:</b> Implementer	<b>Street No:</b> <b>Street 1:</b> 626 BANCROFT WAY STE A-027 <b>Street 2:</b> <b>City:</b> BERKELEY <b>State:</b> CA <b>Country:</b> <b>Zip Code:</b> 94710

<a href="#">128</a>	3 of 4	NW	0.38 / 2,015.29	21.19 / -10	TROPHIC LLC DBA BONNEVILLE LABS 626 BANCROFT WAY STE A BERKELEY CA 94710	RCRA TSD
---------------------	--------	----	--------------------	----------------	--	----------

**EPA Handler ID:** CAL000444722  
**Gen Status Universe:** No Report  
**Contact Name:** BETH ZOTTER  
**Contact Address:** 1065 STANNAGE AVE , , ALBANY , CA, 94706 ,  
**Contact Phone No and Ext:** 251-442-4018  
**Contact Email:** TROPHICINC@GMAIL.COM

Map Key	Number of Records	Direction	Distance (mi/ft)	Elev/Diff (ft)	Site	DB
---------	-------------------	-----------	------------------	----------------	------	----

**Contact Country:**

**Land Type:**

**County Name:** ALAMEDA  
**EPA Region:** 09  
**Receive Date:** 20190322

**Violation/Evaluation Summary**

**Note:** NO RECORDS: As of May 2020, there are no Compliance Monitoring and Enforcement (violation) records associated with this facility (EPA ID).

**Handler Summary**

**Importer Activity:** No  
**Mixed Waste Generator:** No  
**Transporter Activity:** No  
**Transfer Facility:** No  
**Onsite Burner Exemption:** No  
**Smelting, Melting and Refining:** No  
**Underground Injection Control:** No  
**Commercial TSD:** No  
**Used Oil Transporter:** No  
**Used Oil Transfer Facility:** No  
**Used Oil Processor:** No  
**Used Oil Refiner:** No  
**Used Oil Burner:** No  
**Used Oil Market Burner:** No  
**Used Oil Spec Marketer:** No

**Hazardous Waste Handler Details**

**Sequence No:** 1  
**Receive Date:** 20190322  
**Handler Name:** TROPIC LLC DBA BONNEVILLE LABS  
**Federal Waste Generator Code:** N  
**Generator Code Description:** Not a Generator, Verified  
**Source Type:** Implementer

**Owner/Operator Details**

<b>Owner/Operator Ind:</b> Current Owner	<b>Street No:</b>
<b>Type:</b> Other	<b>Street 1:</b> 1065 STANNAGE AVE
<b>Name:</b> TROPIC LLC	<b>Street 2:</b>
<b>Date Became Current:</b>	<b>City:</b> ALBANY
<b>Date Ended Current:</b>	<b>State:</b> CA
<b>Phone:</b> 251-442-4018	<b>Country:</b>
<b>Source Type:</b> Implementer	<b>Zip Code:</b> 94706

<b>Owner/Operator Ind:</b> Current Operator	<b>Street No:</b>
<b>Type:</b> Other	<b>Street 1:</b> 1065 STANNAGE AVE
<b>Name:</b> BETH ZOTTER	<b>Street 2:</b>
<b>Date Became Current:</b>	<b>City:</b> ALBANY
<b>Date Ended Current:</b>	<b>State:</b> CA
<b>Phone:</b> 251-442-4018	<b>Country:</b>
<b>Source Type:</b> Implementer	<b>Zip Code:</b> 94706

<a href="#">128</a>	4 of 4	NW	0.38 / 2,015.29	21.19 / -10	CHAMELEON BIOSCIENCES 626 BANCROFT WAY STE A BERKELEY CA 94710	RCRA TSD
---------------------	--------	----	--------------------	----------------	--	----------

**EPA Handler ID:** CAL000446198  
**Gen Status Universe:** No Report  
**Contact Name:** AWILDA ROSARIO

Map Key	Number of Records	Direction	Distance (mi/ft)	Elev/Diff (ft)	Site	DB
---------	-------------------	-----------	------------------	----------------	------	----

**Contact Address:** 626 BANCROFT WAY STE A , , BERKELEY , CA, 94710 ,  
**Contact Phone No and Ext:** 813-579-7822  
**Contact Email:** AWILDAR@CHAMELEONBIOSCI.COM  
**Contact Country:**  
**Land Type:**  
**County Name:** ALAMEDA  
**EPA Region:** 09  
**Receive Date:** 20190523

**Violation/Evaluation Summary**

**Note:** NO RECORDS: As of May 2020, there are no Compliance Monitoring and Enforcement (violation) records associated with this facility (EPA ID).

**Handler Summary**

**Importer Activity:** No  
**Mixed Waste Generator:** No  
**Transporter Activity:** No  
**Transfer Facility:** No  
**Onsite Burner Exemption:** No  
**Smelting, Melting and Refining:** No  
**Underground Injection Control:** No  
**Commercial TSD:** No  
**Used Oil Transporter:** No  
**Used Oil Transfer Facility:** No  
**Used Oil Processor:** No  
**Used Oil Refiner:** No  
**Used Oil Burner:** No  
**Used Oil Market Burner:** No  
**Used Oil Spec Marketer:** No

**Hazardous Waste Handler Details**

**Sequence No:** 1  
**Receive Date:** 20190523  
**Handler Name:** CHAMELEON BIOSCIENCES  
**Federal Waste Generator Code:** N  
**Generator Code Description:** Not a Generator, Verified  
**Source Type:** Implementer

**Owner/Operator Details**

<b>Owner/Operator Ind:</b> Current Operator	<b>Street No:</b>
<b>Type:</b> Other	<b>Street 1:</b> 626 BANCROFT WAY STE A
<b>Name:</b> AWILDA ROSARIO	<b>Street 2:</b>
<b>Date Became Current:</b>	<b>City:</b> BERKELEY
<b>Date Ended Current:</b>	<b>State:</b> CA
<b>Phone:</b> 813-579-7822	<b>Country:</b>
<b>Source Type:</b> Implementer	<b>Zip Code:</b> 94710

<b>Owner/Operator Ind:</b> Current Owner	<b>Street No:</b>
<b>Type:</b> Other	<b>Street 1:</b> 626 BANCROFT WAY STE A
<b>Name:</b> GENINE WINSLOW	<b>Street 2:</b>
<b>Date Became Current:</b>	<b>City:</b> BERKELEY
<b>Date Ended Current:</b>	<b>State:</b> CA
<b>Phone:</b> 207-650-2834	<b>Country:</b>
<b>Source Type:</b> Implementer	<b>Zip Code:</b> 94710

<a href="#">129</a>	1 of 1	NW	0.38 / 2,015.68	21.19 / -10	ENGINEERING SCIENCE 600 BANCROFT WAY BERKELEY CA 94710	LUST
---------------------	--------	----	--------------------	----------------	--	------

Map Key	Number of Records	Direction	Distance (mi/ft)	Elev/Diff (ft)	Site	DB
---------	-------------------	-----------	------------------	----------------	------	----

<b>Global ID:</b>	T0600102143	<b>County:</b>	ALAMEDA
<b>Status:</b>	COMPLETED - CASE CLOSED	<b>Latitude:</b>	37.862268
<b>Status Date:</b>	10/6/1999	<b>Longitude:</b>	-122.299921
<b>Case Type:</b>	LUST CLEANUP SITE		
<b>Date Source:</b>	LUST Cleanup Sites from GeoTracker Search; LUST Cleanup Sites from GeoTracker Cleanup Sites Data Download		

**LUST Cleanup Sites from GeoTracker Cleanup Sites Data Download - Facilities Detail**

<b>RB Case No:</b>	01-2330	<b>Potential COC:</b>	Gasoline
<b>Local Case No:</b>	01-2330	<b>How Discovered:</b>	Tank Closure
<b>Begin Date:</b>	2/12/1993	<b>Stop Method:</b>	
<b>Lead Agency:</b>	BERKELEY, CITY OF	<b>Stop Description:</b>	
<b>Local Agency:</b>	BERKELEY, CITY OF	<b>Case Worker:</b>	GAF
<b>CUF Case:</b>	NO	<b>File Location:</b>	
<b>Potential Media of Concern:</b>	Under Investigation		
<b>How Discovered Description:</b>			
<b>Calwater Watershed Name:</b>	Bay Bridges - Berkeley (203.30)		
<b>DWR GW Subbasin Name:</b>	Santa Clara Valley - East Bay Plain (2-009.04)		
<b>Disadvantaged Community:</b>			
<b>Site History:</b>			

**Regulatory Activity**

<b>Action Type:</b>	ENFORCEMENT
<b>Date :</b>	6/24/1999
<b>Action:</b>	Closure/No Further Action Letter
<b>Action Type:</b>	Other
<b>Date :</b>	2/12/1993
<b>Action:</b>	Leak Discovery
<b>Action Type:</b>	Other
<b>Date :</b>	2/12/1993
<b>Action:</b>	Leak Stopped
<b>Action Type:</b>	Other
<b>Date :</b>	2/12/1993
<b>Action:</b>	Leak Reported

**Regulatory Contacts**

<b>Contact Type:</b>	Local Agency Caseworker	<b>Address:</b>	2118 MILVIA STREET 3RD FLOOR
<b>Contact Name:</b>	GEOFFERY FIEDLER	<b>Email:</b>	gfiedler@ci.berkeley.ca.us
<b>City:</b>	BERKELEY	<b>Phone No:</b>	
<b>Organization Name:</b>	BERKELEY, CITY OF		
<b>Contact Type:</b>	Regional Board Caseworker	<b>Address:</b>	1515 CLAY ST SUITE 1400
<b>Contact Name:</b>	Regional Water Board	<b>Email:</b>	
<b>City:</b>	OAKLAND	<b>Phone No:</b>	
<b>Organization Name:</b>	SAN FRANCISCO BAY RWQCB (REGION 2)		

**Status History**

<b>Status:</b>	Completed - Case Closed
<b>Status Date:</b>	10/6/1999
<b>Status:</b>	Open - Site Assessment
<b>Status Date:</b>	4/29/1998
<b>Status:</b>	Open - Case Begin Date
<b>Status Date:</b>	2/12/1993

Map Key	Number of Records	Direction	Distance (mi/ft)	Elev/Diff (ft)	Site	DB
---------	-------------------	-----------	------------------	----------------	------	----

**LUST Sites from GeoTracker Search - Regulatory Profile (as of Feb 24, 2020)**

<b>Site Facility Name:</b>	ENGINEERING SCIENCE	<b>Potential COC:</b>	GASOLINE
<b>Site Facility Type:</b>	LUST CLEANUP SITE	<b>Facility Type:</b>	
<b>Cleanup Status:</b>	COMPLETED - CASE CLOSED	<b>Composting Method:</b>	
<b>Project Status:</b>		<b>Address:</b>	600 BANCROFT WAY
<b>WDR Place Type:</b>		<b>City:</b>	BERKELEY
<b>WDR File:</b>		<b>Zip:</b>	94710
<b>WDR Order:</b>		<b>County:</b>	ALAMEDA
<b>CUF Priority Assig:</b>		<b>CUF Claim:</b>	
<b>CUF Amount Paid:</b>			
<b>File Location:</b>			
<b>Designated Beneficial Use:</b>	MUN, AGR, IND, PROC		
<b>Project Oversight Agencies:</b>			
<b>Report Link:</b>	<a href="https://geotracker.waterboards.ca.gov/profile_report?global_id=T0600102143">https://geotracker.waterboards.ca.gov/profile_report?global_id=T0600102143</a>		
<b>Cleanup Status Detail:</b>	COMPLETED - CASE CLOSED AS OF 10/6/1999		
<b>Cleanup History Link:</b>	<a href="https://geotracker.waterboards.ca.gov/profile_report_include?global_id=T0600102143&amp;tabname=regulatoryhistory">https://geotracker.waterboards.ca.gov/profile_report_include?global_id=T0600102143&amp;tabname=regulatoryhistory</a>		
<b>Potential Media of Concern:</b>	UNDER INVESTIGATION		
<b>User Defined Beneficial Use:</b>			
<b>DWR GW Sub Basin:</b>	Santa Clara Valley - East Bay Plain (2-009.04)		
<b>Calwater Watershed Name:</b>	Bay Bridges - Berkeley (203.30)		
<b>Post Closure Site Management:</b>			
<b>Future Land Use:</b>			
<b>Cleanup Oversight Agencies:</b>	BERKELEY, CITY OF (LEAD) - CASE #: 01-2330 CASEWORKER: GEOFFERY FIEDLER SAN FRANCISCO BAY RWQCB (REGION 2) - CASE #: 01-2330 CASEWORKER: Regional Water Board		
<b>Gndwater Monitoring Freque:</b>			
<b>Designated Beneficial Use Desc:</b>	Municipal and Domestic Supply, Agricultural Supply, Industrial Service Supply, Industrial Process Supply		
<b>Site History:</b>			

No site history available

**LUST Sites from GeoTracker Search - Cleanup Status History (as of Feb 24, 2020)**

<b>Status:</b>	Completed - Case Closed
<b>Date :</b>	10/6/1999
<b>Status:</b>	Open - Site Assessment
<b>Date :</b>	4/29/1998
<b>Status:</b>	Open - Case Begin Date
<b>Date :</b>	2/12/1993

**LUST Sites from GeoTracker Search - Regulatory Activities (as of Feb 24, 2020)**

<b>Action Type:</b>	Other Regulatory Actions
<b>Action Date:</b>	6/24/1999
<b>Received Issue Date:</b>	6/24/1999
<b>Action:</b>	Closure/No Further Action Letter
<b>Doc Link:</b>	<a href="https://geotracker.waterboards.ca.gov/view_documents?global_id=T0600102143&amp;enforcement_id=6241967&amp;temptable=ENFORCEMENT">https://geotracker.waterboards.ca.gov/view_documents?global_id=T0600102143&amp;enforcement_id=6241967&amp;temptable=ENFORCEMENT</a>

**Title Description Comments:**

161510 - - - GENERAL - 13583 CASE CLOSURE 012330

<b>Action Type:</b>	Leak Action
<b>Action Date:</b>	2/12/1993
<b>Received Issue Date:</b>	
<b>Action:</b>	Leak Discovery
<b>Doc Link:</b>	
<b>Title Description Comments:</b>	



Map Key	Number of Records	Direction	Distance (mi/ft)	Elev/Diff (ft)	Site	DB
<b>Action Type:</b>		Leak Action				
<b>Action Date:</b>		2/12/1993				
<b>Received Issue Date:</b>						
<b>Action:</b>		Leak Stopped				
<b>Doc Link:</b>						
<b>Title Description Comments:</b>						
<b>Action Type:</b>		Leak Action				
<b>Action Date:</b>		2/12/1993				
<b>Received Issue Date:</b>						
<b>Action:</b>		Leak Reported				
<b>Doc Link:</b>						
<b>Title Description Comments:</b>						

**LUST Sites from GeoTracker Search - Documents (as of Feb 24, 2020)**

<b>Document Type:</b>	Site Documents	<b>Size :</b>	
<b>Document Date:</b>	6/24/1999	<b>Submitted By:</b>	MICHELE HARDEN (REGULATOR)
<b>Type:</b>	CLOSURE/NO FURTHER ACTION LETTER	<b>Submitted:</b>	
<b>Title:</b>	161510 - - - GENERAL - 13583 CASE CLOSURE 012330		
<b>Title Link:</b>	<a href="https://geotracker.waterboards.ca.gov/view_documents?global_id=T0600102143&amp;enforcement_id=6241967">https://geotracker.waterboards.ca.gov/view_documents?global_id=T0600102143&amp;enforcement_id=6241967</a>		

<a href="#">130</a>	1 of 2	NE	0.38 / 2,017.36	60.12 / 28	<b>BERKELEY AUTO REPAIR 2378/2366 SAN PABLO AVENUE BERKELEY CA 94702</b>	<b>RESPONSE</b>
---------------------	--------	----	--------------------	---------------	--	-----------------

<b>Estor/EPA ID:</b>	01750013	<b>Permit Renewal Lead:</b>	
<b>Site Code:</b>	200012	<b>Project Manager:</b>	
<b>Nat Priority List:</b>	NO	<b>Supervisor:</b>	KAREN TOTH
<b>Acres:</b>	0.34 ACRES	<b>Public Partici Splst:</b>	
<b>Special Program:</b>		<b>Census Tract:</b>	6001423200
<b>Funding:</b>	RESPONSIBLE PARTY	<b>County:</b>	ALAMEDA
<b>Assembly District:</b>	15	<b>Latitude:</b>	37.863383935743
<b>Senate District:</b>	09	<b>Longitude:</b>	-122.290705555556
<b>School District:</b>			
<b>APN:</b>	56-1933-24-3		
<b>Cleanup Status:</b>	CERTIFIED AS OF 4/11/2008		
<b>Cleanup Oversight Agencies:</b>	DTSC - SITE CLEANUP PROGRAM - LEAD AGENCY		
<b>Site Type:</b>	STATE RESPONSE OR NPL		
<b>Office:</b>	CLEANUP BERKELEY		
<b>Past Use that Caused Contam:</b>	VEHICLE MAINTENANCE		
<b>Potential Media Affected:</b>	OTHER GROUNDWATER AFFECTED (USES OTHER THAN DRINKING WATER), SOIL		
<b>Potential Contamin of Concern:</b>			

LEAD, METHYLENE CHLORIDE, TPH-DIESEL, TPH-GAS

**Site History:**

The site is located between Channing Way to the north and Bancroft Way to the south on San Pablo Avenue. Julius Chase purchased the property in 1939 from Joe Long and operated an auto wrecking yard on site to approximately 1980. The property originally extended from San Pablo to 10th Street and consisted of a storage lot and a brick building used to support auto wrecking activities. The western half of the lot was sold and residential homes were built on 10th Street. In 1967 or 1968, most of the site was paved except, two small areas located west along the fence separating residential homes and this site. Soil contamination is located in an unpaved section of approximately ten (10) feet by forty (40) feet, along the property's western boundary adjacent to residential homes' backyards. An A&W Root Beer restaurant was built on the eastern portion of the lot and operated until 1980. In 1980, the restaurant closed, and the eastern parcel was divided into two lots, Ali Baba restaurant and Greg's Auto Repair (in the brick building) which occupied the northern and southern portion respectively. The auto repair shop operated under Greg's Auto Repair from 1980 to March 1983. Under different ownership, the shop operated from 1983 to 1988 under various names such as Mitchell's Auto Repair, Peter's Automotive Service, Peter Mitchell Imports and Berkeley Auto Repair. The property was sold in April 1999. Currently, there are no business activities at the site. The site is fenced.

<b>Status:</b>	CERTIFIED
<b>Program Type:</b>	STATE RESPONSE
<b>CalEnviroScreen Score:</b>	71-75%
<b>Summary Link:</b>	<a href="http://www.envirostor.dtsc.ca.gov/public/profile_report?global_id=01750013">http://www.envirostor.dtsc.ca.gov/public/profile_report?global_id=01750013</a>

<b>Map Key</b>	<b>Number of Records</b>	<b>Direction</b>	<b>Distance (mi/ft)</b>	<b>Elev/Diff (ft)</b>	<b>Site</b>	<b>DB</b>
----------------	--------------------------	------------------	-------------------------	-----------------------	-------------	-----------

**Completed Activities**

<b>Title:</b>	Public Notice draft RAW
<b>Title Link:</b>	<a href="http://www.envirostor.dtsc.ca.gov/public/final_documents2?global_id=01750013&amp;doc_id=6008601">http://www.envirostor.dtsc.ca.gov/public/final_documents2?global_id=01750013&amp;doc_id=6008601</a>
<b>Area Name:</b>	
<b>Area Link:</b>	
<b>Sub Area:</b>	
<b>Sub Area Link:</b>	
<b>Document Type:</b>	Public Notice
<b>Date Completed:</b>	2/8/2007
<b>Comments:</b>	Public comment period February 20 - March 22, 2007
<b>Title:</b>	Community Profile
<b>Title Link:</b>	<a href="http://www.envirostor.dtsc.ca.gov/public/final_documents2?global_id=01750013&amp;doc_id=6013386">http://www.envirostor.dtsc.ca.gov/public/final_documents2?global_id=01750013&amp;doc_id=6013386</a>
<b>Area Name:</b>	
<b>Area Link:</b>	
<b>Sub Area:</b>	
<b>Sub Area Link:</b>	
<b>Document Type:</b>	Community Profile
<b>Date Completed:</b>	12/7/2006
<b>Comments:</b>	Signed by Nancy.
<b>Title:</b>	Lien
<b>Title Link:</b>	<a href="http://www.envirostor.dtsc.ca.gov/public/final_documents2?global_id=01750013&amp;enforcement_id=6013628">http://www.envirostor.dtsc.ca.gov/public/final_documents2?global_id=01750013&amp;enforcement_id=6013628</a>
<b>Area Name:</b>	
<b>Area Link:</b>	
<b>Sub Area:</b>	
<b>Sub Area Link:</b>	
<b>Document Type:</b>	Lien
<b>Date Completed:</b>	12/2/2010
<b>Comments:</b>	Lien recorded for \$97,230.32
<b>Title:</b>	CEQA for draft RAW
<b>Title Link:</b>	<a href="http://www.envirostor.dtsc.ca.gov/public/final_documents2?global_id=01750013&amp;enforcement_id=6008155">http://www.envirostor.dtsc.ca.gov/public/final_documents2?global_id=01750013&amp;enforcement_id=6008155</a>
<b>Area Name:</b>	
<b>Area Link:</b>	
<b>Sub Area:</b>	
<b>Sub Area Link:</b>	
<b>Document Type:</b>	CEQA - Notice of Exemption
<b>Date Completed:</b>	4/18/2007
<b>Comments:</b>	NOE signed on April 18, 2007.
<b>Title:</b>	Certification
<b>Title Link:</b>	<a href="http://www.envirostor.dtsc.ca.gov/public/final_documents2?global_id=01750013&amp;enforcement_id=5016796">http://www.envirostor.dtsc.ca.gov/public/final_documents2?global_id=01750013&amp;enforcement_id=5016796</a>
<b>Area Name:</b>	
<b>Area Link:</b>	
<b>Sub Area:</b>	
<b>Sub Area Link:</b>	
<b>Document Type:</b>	Certification
<b>Date Completed:</b>	4/11/2008
<b>Comments:</b>	No further action based on the completion report information. The site does not appear to pose a threat to human health or the environment under a residential land use scenario.
<b>Title:</b>	Site Screening
<b>Title Link:</b>	<a href="http://www.envirostor.dtsc.ca.gov/public/final_documents2?global_id=01750013&amp;doc_id=6011750">http://www.envirostor.dtsc.ca.gov/public/final_documents2?global_id=01750013&amp;doc_id=6011750</a>
<b>Area Name:</b>	
<b>Area Link:</b>	
<b>Sub Area:</b>	
<b>Sub Area Link:</b>	
<b>Document Type:</b>	Site Screening
<b>Date Completed:</b>	4/13/2004
<b>Comments:</b>	
<b>Title:</b>	Removal Action Completion Report
<b>Title Link:</b>	<a href="http://www.envirostor.dtsc.ca.gov/public/final_documents2?global_id=01750013&amp;doc_id=5016795">http://www.envirostor.dtsc.ca.gov/public/final_documents2?global_id=01750013&amp;doc_id=5016795</a>
<b>Area Name:</b>	
<b>Area Link:</b>	
<b>Sub Area:</b>	
<b>Sub Area Link:</b>	

<i>Map Key</i>	<i>Number of Records</i>	<i>Direction</i>	<i>Distance (mi/ft)</i>	<i>Elev/Diff (ft)</i>	<i>Site</i>	<i>DB</i>
<b>Document Type:</b>					Removal Action Completion Report	
<b>Date Completed:</b>					4/11/2008	
<b>Comments:</b>					The completion report documented the removal of contaminated soil from the site with confirmation sampling of the excavation areas.	
<b>Title:</b>					Fact Sheet for RAW	
<b>Title Link:</b>					<a href="http://www.envirostor.dtsc.ca.gov/public/final_documents2?global_id=01750013&amp;doc_id=6008600">http://www.envirostor.dtsc.ca.gov/public/final_documents2?global_id=01750013&amp;doc_id=6008600</a>	
<b>Area Name:</b>						
<b>Area Link:</b>						
<b>Sub Area:</b>						
<b>Sub Area Link:</b>						
<b>Document Type:</b>					Fact Sheets	
<b>Date Completed:</b>					2/8/2007	
<b>Comments:</b>					Public comment period February 20 - March 22, 2007	
<b>Title:</b>					Proposed determination of non-compliance	
<b>Title Link:</b>					<a href="http://www.envirostor.dtsc.ca.gov/public/final_documents2?global_id=01750013&amp;enforcement_id=6010029">http://www.envirostor.dtsc.ca.gov/public/final_documents2?global_id=01750013&amp;enforcement_id=6010029</a>	
<b>Area Name:</b>						
<b>Area Link:</b>						
<b>Sub Area:</b>						
<b>Sub Area Link:</b>						
<b>Document Type:</b>					Proposed Determination of non-compliance	
<b>Date Completed:</b>					4/11/2005	
<b>Comments:</b>						
<b>Title:</b>					Remedial Investigation Workplan	
<b>Title Link:</b>					<a href="http://www.envirostor.dtsc.ca.gov/public/final_documents2?global_id=01750013&amp;doc_id=5016793">http://www.envirostor.dtsc.ca.gov/public/final_documents2?global_id=01750013&amp;doc_id=5016793</a>	
<b>Area Name:</b>						
<b>Area Link:</b>						
<b>Sub Area:</b>						
<b>Sub Area Link:</b>						
<b>Document Type:</b>					Remedial Investigation Workplan	
<b>Date Completed:</b>					7/25/2005	
<b>Comments:</b>					Workplan Approved July 25, 2005	
<b>Title:</b>					RAW fieldwork	
<b>Title Link:</b>						
<b>Area Name:</b>						
<b>Area Link:</b>						
<b>Sub Area:</b>						
<b>Sub Area Link:</b>						
<b>Document Type:</b>					Fieldwork	
<b>Date Completed:</b>					10/12/2007	
<b>Comments:</b>					Fieldwork completed on 10-11-07 with final compaction of excavation areas.	
<b>Title:</b>					Supplemental Sampling Report	
<b>Title Link:</b>					<a href="http://www.envirostor.dtsc.ca.gov/public/final_documents2?global_id=01750013&amp;doc_id=6010951">http://www.envirostor.dtsc.ca.gov/public/final_documents2?global_id=01750013&amp;doc_id=6010951</a>	
<b>Area Name:</b>						
<b>Area Link:</b>						
<b>Sub Area:</b>						
<b>Sub Area Link:</b>						
<b>Document Type:</b>					Remedial Investigation Report	
<b>Date Completed:</b>					8/11/2006	
<b>Comments:</b>					Accepted report with next step being submittal of draft RAW.	
<b>Title:</b>					Field work for Sampling	
<b>Title Link:</b>						
<b>Area Name:</b>						
<b>Area Link:</b>						
<b>Sub Area:</b>						
<b>Sub Area Link:</b>						
<b>Document Type:</b>					Fieldwork	
<b>Date Completed:</b>					10/7/2005	
<b>Comments:</b>					Completed fieldwork at site.	
<b>Title:</b>					Fieldwork for supplemental sampling	
<b>Title Link:</b>						
<b>Area Name:</b>						
<b>Area Link:</b>						

<b>Map Key</b>	<b>Number of Records</b>	<b>Direction</b>	<b>Distance (mi/ft)</b>	<b>Elev/Diff (ft)</b>	<b>Site</b>	<b>DB</b>
<b>Sub Area:</b>						
<b>Sub Area Link:</b>						
<b>Document Type:</b>		Fieldwork				
<b>Date Completed:</b>		5/24/2006				
<b>Comments:</b>		Fieldwork consisting of additional borings on and off site was done on May 22, 23, & 24.				
<b>Title:</b>						
<b>Title Link:</b>						
<b>Area Name:</b>		Site Screening				
<b>Area Link:</b>		<a href="http://www.envirostor.dtsc.ca.gov/public/final_documents2?global_id=01750013&amp;doc_id=5013621">http://www.envirostor.dtsc.ca.gov/public/final_documents2?global_id=01750013&amp;doc_id=5013621</a>				
<b>Area Name:</b>						
<b>Area Link:</b>						
<b>Sub Area:</b>						
<b>Sub Area Link:</b>						
<b>Document Type:</b>		Site Screening				
<b>Date Completed:</b>		3/24/1987				
<b>Comments:</b>		SITE SCREENING DONE.				
<b>Title:</b>						
<b>Title Link:</b>						
<b>Area Name:</b>		Supplemental Site Investigation Workplan				
<b>Area Link:</b>		<a href="http://www.envirostor.dtsc.ca.gov/public/final_documents2?global_id=01750013&amp;doc_id=6010530">http://www.envirostor.dtsc.ca.gov/public/final_documents2?global_id=01750013&amp;doc_id=6010530</a>				
<b>Area Name:</b>						
<b>Area Link:</b>						
<b>Sub Area:</b>						
<b>Sub Area Link:</b>						
<b>Document Type:</b>		Remedial Investigation Workplan				
<b>Date Completed:</b>		3/29/2006				
<b>Comments:</b>		Workplan added testing for TPHg in 4 locations.				
<b>Title:</b>						
<b>Title Link:</b>						
<b>Area Name:</b>		Preliminary Assessment Report				
<b>Area Link:</b>		<a href="http://www.envirostor.dtsc.ca.gov/public/final_documents2?global_id=01750013&amp;doc_id=5013620">http://www.envirostor.dtsc.ca.gov/public/final_documents2?global_id=01750013&amp;doc_id=5013620</a>				
<b>Area Name:</b>						
<b>Area Link:</b>						
<b>Sub Area:</b>						
<b>Sub Area Link:</b>						
<b>Document Type:</b>		Preliminary Assessment Report				
<b>Date Completed:</b>		6/25/1987				
<b>Comments:</b>		Preliminary assessment done, methylene chloride, lead, and waste contamination				
<b>Title:</b>						
<b>Title Link:</b>						
<b>Area Name:</b>		Final letter to Nasser Jandali regarding Offer				
<b>Area Link:</b>		<a href="http://www.envirostor.dtsc.ca.gov/public/final_documents2?global_id=01750013&amp;enforcement_id=60258403">http://www.envirostor.dtsc.ca.gov/public/final_documents2?global_id=01750013&amp;enforcement_id=60258403</a>				
<b>Area Name:</b>						
<b>Area Link:</b>						
<b>Sub Area:</b>						
<b>Sub Area Link:</b>						
<b>Document Type:</b>		Letter - Notice				
<b>Date Completed:</b>		11/19/2010				
<b>Comments:</b>		Letter declining settlement offer.				
<b>Title:</b>						
<b>Title Link:</b>						
<b>Area Name:</b>		RI Report				
<b>Area Link:</b>		<a href="http://www.envirostor.dtsc.ca.gov/public/final_documents2?global_id=01750013&amp;doc_id=5018031">http://www.envirostor.dtsc.ca.gov/public/final_documents2?global_id=01750013&amp;doc_id=5018031</a>				
<b>Area Name:</b>						
<b>Area Link:</b>						
<b>Sub Area:</b>						
<b>Sub Area Link:</b>						
<b>Document Type:</b>		Remedial Investigation Report				
<b>Date Completed:</b>		2/17/2006				
<b>Comments:</b>		Approved report with a revision to Section 4.0, to include additional groundwater testing up and down gradient. A supplemental site investigation workplan to be submitted by 3-20-06.				
<b>Title:</b>						
<b>Title Link:</b>						
<b>Area Name:</b>		Imminent and/or Substantial Endangerment and Remedial Action Order				
<b>Area Link:</b>		<a href="http://www.envirostor.dtsc.ca.gov/public/final_documents2?global_id=01750013&amp;enforcement_id=5016792">http://www.envirostor.dtsc.ca.gov/public/final_documents2?global_id=01750013&amp;enforcement_id=5016792</a>				
<b>Area Name:</b>						
<b>Area Link:</b>						
<b>Sub Area:</b>						
<b>Sub Area Link:</b>						
<b>Document Type:</b>		Unilateral Order (I/SE, RAO, CAO, EPA AO)				
<b>Date Completed:</b>		1/20/2005				
<b>Comments:</b>		ISE order issued to the current property owner.				
<b>Title:</b>						
<b>Title Link:</b>						
<b>Area Name:</b>		Removal Action Workplan				
<b>Area Link:</b>		<a href="http://www.envirostor.dtsc.ca.gov/public/final_documents2?global_id=01750013&amp;doc_id=5016794">http://www.envirostor.dtsc.ca.gov/public/final_documents2?global_id=01750013&amp;doc_id=5016794</a>				

Map Key	Number of Records	Direction	Distance (mi/ft)	Elev/Diff (ft)	Site	DB
---------	-------------------	-----------	------------------	----------------	------	----

**Area Name:**  
**Area Link:**  
**Sub Area:**  
**Sub Area Link:**  
**Document Type:** Removal Action Workplan  
**Date Completed:** 5/15/2007  
**Comments:** Signed April 18, 2007.

<a href="#">130</a>	2 of 2	NE	0.38 / 2,017.36	60.12 / 28	BERKELEY AUTO REPAIR 2378/2366 SAN PABLO AVENUE BERKELEY CA 94702	ENVIROSTOR
---------------------	--------	----	--------------------	---------------	---	------------

<b>Estor/EPA ID:</b>	01750013	<b>Assembly District:</b>	15
<b>Site Code:</b>	200012	<b>Senate District:</b>	09
<b>Nat Priority List:</b>	NO	<b>Permit Renewal Lead:</b>	
<b>APN:</b>	56-1933-24-3	<b>Public Partici Spclst:</b>	
<b>Census Tract:</b>	6001423200	<b>Project Manager:</b>	
<b>Site Type:</b>	STATE RESPONSE OR NPL	<b>County:</b>	ALAMEDA
<b>Address Description:</b>	2378/2366 SAN PABLO AVENUE	<b>Latitude:</b>	37.863383935743
<b>Office:</b>	CLEANUP BERKELEY	<b>Longitude:</b>	-122.290705555556
<b>Special Program:</b>		<b>Acres:</b>	0.34 ACRES
<b>Funding:</b>	RESPONSIBLE PARTY	<b>Supervisor:</b>	KAREN TOTH
<b>Cleanup Status:</b>	CERTIFIED AS OF 4/11/2008		
<b>Cleanup Oversight Agencies:</b>	DTSC - SITE CLEANUP PROGRAM - LEAD AGENCY		
<b>School District:</b>			
<b>Past Use that Caused Contam:</b>	VEHICLE MAINTENANCE		
<b>Potential Media Affected:</b>	OTHER GROUNDWATER AFFECTED (USES OTHER THAN DRINKING WATER), SOIL		
<b>Potential Contamin of Concern:</b>			

LEAD, METHYLENE CHLORIDE, TPH-DIESEL, TPH-GAS

**Site History:**

The site is located between Channing Way to the north and Bancroft Way to the south on San Pablo Avenue. Julius Chase purchased the property in 1939 from Joe Long and operated an auto wrecking yard on site to approximately 1980. The property originally extended from San Pablo to 10th Street and consisted of a storage lot and a brick building used to support auto wrecking activities. The western half of the lot was sold and residential homes were built on 10th Street. In 1967 or 1968, most of the site was paved except, two small areas located west along the fence separating residential homes and this site. Soil contamination is located in an unpaved section of approximately ten (10) feet by forty (40) feet, along the property's western boundary adjacent to residential homes' backyards. An A&W Root Beer restaurant was built on the eastern portion of the lot and operated until 1980. In 1980, the restaurant closed, and the eastern parcel was divided into two lots, Ali Baba restaurant and Greg's Auto Repair (in the brick building) which occupied the northern and southern portion respectively. The auto repair shop operated under Greg's Auto Repair from 1980 to March 1983. Under different ownership, the shop operated from 1983 to 1988 under various names such as Mitchell's Auto Repair, Peter's Automotive Service, Peter Mitchell Imports and Berkeley Auto Repair. The property was sold in April 1999. Currently, there are no business activities at the site. The site is fenced.

<b>Status:</b>	CERTIFIED
<b>A2 Program Type:</b>	STATE RESPONSE
<b>CalEnviroScreen Score:</b>	71-75%
<b>Summary Link:</b>	<a href="http://www.envirostor.dtsc.ca.gov/public/profile_report?global_id=01750013">http://www.envirostor.dtsc.ca.gov/public/profile_report?global_id=01750013</a>

**Completed Activities**

<b>Title:</b>	RAW fieldwork
<b>Title Link:</b>	
<b>Area Name:</b>	
<b>Area Link:</b>	
<b>Sub Area:</b>	
<b>Sub Area Link:</b>	
<b>Document Type:</b>	Fieldwork
<b>Date Completed:</b>	10/12/2007
<b>Comments:</b>	Fieldwork completed on 10-11-07 with final compaction of excavation areas.

<b>Title:</b>	Public Notice draft RAW
<b>Title Link:</b>	<a href="http://www.envirostor.dtsc.ca.gov/public/final_documents2?global_id=01750013&amp;doc_id=6008601">http://www.envirostor.dtsc.ca.gov/public/final_documents2?global_id=01750013&amp;doc_id=6008601</a>
<b>Area Name:</b>	
<b>Area Link:</b>	
<b>Sub Area:</b>	
<b>Sub Area Link:</b>	

<b>Map Key</b>	<b>Number of Records</b>	<b>Direction</b>	<b>Distance (mi/ft)</b>	<b>Elev/Diff (ft)</b>	<b>Site</b>	<b>DB</b>
<b>Document Type:</b>		Public Notice				
<b>Date Completed:</b>		2/8/2007				
<b>Comments:</b>		Public comment period February 20 - March 22, 2007				
<b>Title:</b>		Imminent and/or Substantial Endangerment and Remedial Action Order				
<b>Title Link:</b>		<a href="http://www.envirostor.dtsc.ca.gov/public/final_documents2?global_id=01750013&amp;enforcement_id=5016792">http://www.envirostor.dtsc.ca.gov/public/final_documents2?global_id=01750013&amp;enforcement_id=5016792</a>				
<b>Area Name:</b>						
<b>Area Link:</b>						
<b>Sub Area:</b>						
<b>Sub Area Link:</b>						
<b>Document Type:</b>		Unilateral Order (I/SE, RAO, CAO, EPA AO)				
<b>Date Completed:</b>		1/20/2005				
<b>Comments:</b>		ISE order issued to the current property owner.				
<b>Title:</b>		Removal Action Completion Report				
<b>Title Link:</b>		<a href="http://www.envirostor.dtsc.ca.gov/public/final_documents2?global_id=01750013&amp;doc_id=5016795">http://www.envirostor.dtsc.ca.gov/public/final_documents2?global_id=01750013&amp;doc_id=5016795</a>				
<b>Area Name:</b>						
<b>Area Link:</b>						
<b>Sub Area:</b>						
<b>Sub Area Link:</b>						
<b>Document Type:</b>		Removal Action Completion Report				
<b>Date Completed:</b>		4/11/2008				
<b>Comments:</b>		The completion report documented the removal of contaminated soil from the site with confirmation sampling of the excavation areas.				
<b>Title:</b>		CEQA for draft RAW				
<b>Title Link:</b>		<a href="http://www.envirostor.dtsc.ca.gov/public/final_documents2?global_id=01750013&amp;enforcement_id=6008155">http://www.envirostor.dtsc.ca.gov/public/final_documents2?global_id=01750013&amp;enforcement_id=6008155</a>				
<b>Area Name:</b>						
<b>Area Link:</b>						
<b>Sub Area:</b>						
<b>Sub Area Link:</b>						
<b>Document Type:</b>		CEQA - Notice of Exemption				
<b>Date Completed:</b>		4/18/2007				
<b>Comments:</b>		NOE signed on April 18, 2007.				
<b>Title:</b>		Site Screening				
<b>Title Link:</b>		<a href="http://www.envirostor.dtsc.ca.gov/public/final_documents2?global_id=01750013&amp;doc_id=5013621">http://www.envirostor.dtsc.ca.gov/public/final_documents2?global_id=01750013&amp;doc_id=5013621</a>				
<b>Area Name:</b>						
<b>Area Link:</b>						
<b>Sub Area:</b>						
<b>Sub Area Link:</b>						
<b>Document Type:</b>		Site Screening				
<b>Date Completed:</b>		3/24/1987				
<b>Comments:</b>		SITE SCREENING DONE.				
<b>Title:</b>		Certification				
<b>Title Link:</b>		<a href="http://www.envirostor.dtsc.ca.gov/public/final_documents2?global_id=01750013&amp;enforcement_id=5016796">http://www.envirostor.dtsc.ca.gov/public/final_documents2?global_id=01750013&amp;enforcement_id=5016796</a>				
<b>Area Name:</b>						
<b>Area Link:</b>						
<b>Sub Area:</b>						
<b>Sub Area Link:</b>						
<b>Document Type:</b>		Certification				
<b>Date Completed:</b>		4/11/2008				
<b>Comments:</b>		No further action based on the completion report information. The site does not appear to pose a threat to human health or the environment under a residential land use scenario.				
<b>Title:</b>		Proposed determination of non-compliance				
<b>Title Link:</b>		<a href="http://www.envirostor.dtsc.ca.gov/public/final_documents2?global_id=01750013&amp;enforcement_id=6010029">http://www.envirostor.dtsc.ca.gov/public/final_documents2?global_id=01750013&amp;enforcement_id=6010029</a>				
<b>Area Name:</b>						
<b>Area Link:</b>						
<b>Sub Area:</b>						
<b>Sub Area Link:</b>						
<b>Document Type:</b>		Proposed Determination of non-compliance				
<b>Date Completed:</b>		4/11/2005				
<b>Comments:</b>						
<b>Title:</b>		Supplemental Sampling Report				
<b>Title Link:</b>		<a href="http://www.envirostor.dtsc.ca.gov/public/final_documents2?global_id=01750013&amp;doc_id=6010951">http://www.envirostor.dtsc.ca.gov/public/final_documents2?global_id=01750013&amp;doc_id=6010951</a>				
<b>Area Name:</b>						

<i>Map Key</i>	<i>Number of Records</i>	<i>Direction</i>	<i>Distance (mi/ft)</i>	<i>Elev/Diff (ft)</i>	<i>Site</i>	<i>DB</i>
<b>Area Link:</b>						
<b>Sub Area:</b>						
<b>Sub Area Link:</b>						
<b>Document Type:</b>					Remedial Investigation Report	
<b>Date Completed:</b>					8/11/2006	
<b>Comments:</b>					Accepted report with next step being submittal of draft RAW.	
<b>Title:</b>					Removal Action Workplan	
<b>Title Link:</b>					<a href="http://www.envirostor.dtsc.ca.gov/public/final_documents2?global_id=01750013&amp;doc_id=5016794">http://www.envirostor.dtsc.ca.gov/public/final_documents2?global_id=01750013&amp;doc_id=5016794</a>	
<b>Area Name:</b>						
<b>Area Link:</b>						
<b>Sub Area:</b>						
<b>Sub Area Link:</b>						
<b>Document Type:</b>					Removal Action Workplan	
<b>Date Completed:</b>					5/15/2007	
<b>Comments:</b>					Signed April 18, 2007.	
<b>Title:</b>					Fact Sheet for RAW	
<b>Title Link:</b>					<a href="http://www.envirostor.dtsc.ca.gov/public/final_documents2?global_id=01750013&amp;doc_id=6008600">http://www.envirostor.dtsc.ca.gov/public/final_documents2?global_id=01750013&amp;doc_id=6008600</a>	
<b>Area Name:</b>						
<b>Area Link:</b>						
<b>Sub Area:</b>						
<b>Sub Area Link:</b>						
<b>Document Type:</b>					Fact Sheets	
<b>Date Completed:</b>					2/8/2007	
<b>Comments:</b>					Public comment period February 20 - March 22, 2007	
<b>Title:</b>					Community Profile	
<b>Title Link:</b>					<a href="http://www.envirostor.dtsc.ca.gov/public/final_documents2?global_id=01750013&amp;doc_id=6013386">http://www.envirostor.dtsc.ca.gov/public/final_documents2?global_id=01750013&amp;doc_id=6013386</a>	
<b>Area Name:</b>						
<b>Area Link:</b>						
<b>Sub Area:</b>						
<b>Sub Area Link:</b>						
<b>Document Type:</b>					Community Profile	
<b>Date Completed:</b>					12/7/2006	
<b>Comments:</b>					Signed by Nancy.	
<b>Title:</b>					Supplemental Site Investigation Workplan	
<b>Title Link:</b>					<a href="http://www.envirostor.dtsc.ca.gov/public/final_documents2?global_id=01750013&amp;doc_id=6010530">http://www.envirostor.dtsc.ca.gov/public/final_documents2?global_id=01750013&amp;doc_id=6010530</a>	
<b>Area Name:</b>						
<b>Area Link:</b>						
<b>Sub Area:</b>						
<b>Sub Area Link:</b>						
<b>Document Type:</b>					Remedial Investigation Workplan	
<b>Date Completed:</b>					3/29/2006	
<b>Comments:</b>					Workplan added testing for TPHg in 4 locations.	
<b>Title:</b>					RI Report	
<b>Title Link:</b>					<a href="http://www.envirostor.dtsc.ca.gov/public/final_documents2?global_id=01750013&amp;doc_id=5018031">http://www.envirostor.dtsc.ca.gov/public/final_documents2?global_id=01750013&amp;doc_id=5018031</a>	
<b>Area Name:</b>						
<b>Area Link:</b>						
<b>Sub Area:</b>						
<b>Sub Area Link:</b>						
<b>Document Type:</b>					Remedial Investigation Report	
<b>Date Completed:</b>					2/17/2006	
<b>Comments:</b>					Approved report with a revision to Section 4.0, to include additional groundwater testing up and down gradient. A supplemental site investigation workplan to be submitted by 3-20-06.	
<b>Title:</b>					Field work for Sampling	
<b>Title Link:</b>						
<b>Area Name:</b>						
<b>Area Link:</b>						
<b>Sub Area:</b>						
<b>Sub Area Link:</b>						
<b>Document Type:</b>					Fieldwork	
<b>Date Completed:</b>					10/7/2005	
<b>Comments:</b>					Completed fieldwork at site.	
<b>Title:</b>					Preliminary Assessment Report	

Map Key	Number of Records	Direction	Distance (mi/ft)	Elev/Diff (ft)	Site	DB
<p><b>Title Link:</b> <a href="http://www.envirostor.dtsc.ca.gov/public/final_documents2?global_id=01750013&amp;doc_id=5013620">http://www.envirostor.dtsc.ca.gov/public/final_documents2?global_id=01750013&amp;doc_id=5013620</a></p> <p><b>Area Name:</b></p> <p><b>Area Link:</b></p> <p><b>Sub Area:</b></p> <p><b>Sub Area Link:</b></p> <p><b>Document Type:</b> Preliminary Assessment Report</p> <p><b>Date Completed:</b> 6/25/1987</p> <p><b>Comments:</b> Preliminary assessment done, methylene chloride, lead, and waste contamination</p>						
<p><b>Title:</b> Lien</p> <p><b>Title Link:</b> <a href="http://www.envirostor.dtsc.ca.gov/public/final_documents2?global_id=01750013&amp;enforcement_id=6013628">http://www.envirostor.dtsc.ca.gov/public/final_documents2?global_id=01750013&amp;enforcement_id=6013628</a></p> <p><b>Area Name:</b></p> <p><b>Area Link:</b></p> <p><b>Sub Area:</b></p> <p><b>Sub Area Link:</b></p> <p><b>Document Type:</b> Lien</p> <p><b>Date Completed:</b> 12/2/2010</p> <p><b>Comments:</b> Lien recorded for \$97,230.32</p>						
<p><b>Title:</b> Site Screening</p> <p><b>Title Link:</b> <a href="http://www.envirostor.dtsc.ca.gov/public/final_documents2?global_id=01750013&amp;doc_id=6011750">http://www.envirostor.dtsc.ca.gov/public/final_documents2?global_id=01750013&amp;doc_id=6011750</a></p> <p><b>Area Name:</b></p> <p><b>Area Link:</b></p> <p><b>Sub Area:</b></p> <p><b>Sub Area Link:</b></p> <p><b>Document Type:</b> Site Screening</p> <p><b>Date Completed:</b> 4/13/2004</p> <p><b>Comments:</b></p>						
<p><b>Title:</b> Final letter to Nasser Jandali regarding Offer</p> <p><b>Title Link:</b> <a href="http://www.envirostor.dtsc.ca.gov/public/final_documents2?global_id=01750013&amp;enforcement_id=60258403">http://www.envirostor.dtsc.ca.gov/public/final_documents2?global_id=01750013&amp;enforcement_id=60258403</a></p> <p><b>Area Name:</b></p> <p><b>Area Link:</b></p> <p><b>Sub Area:</b></p> <p><b>Sub Area Link:</b></p> <p><b>Document Type:</b> Letter - Notice</p> <p><b>Date Completed:</b> 11/19/2010</p> <p><b>Comments:</b> Letter declining settlement offer.</p>						
<p><b>Title:</b> Remedial Investigation Workplan</p> <p><b>Title Link:</b> <a href="http://www.envirostor.dtsc.ca.gov/public/final_documents2?global_id=01750013&amp;doc_id=5016793">http://www.envirostor.dtsc.ca.gov/public/final_documents2?global_id=01750013&amp;doc_id=5016793</a></p> <p><b>Area Name:</b></p> <p><b>Area Link:</b></p> <p><b>Sub Area:</b></p> <p><b>Sub Area Link:</b></p> <p><b>Document Type:</b> Remedial Investigation Workplan</p> <p><b>Date Completed:</b> 7/25/2005</p> <p><b>Comments:</b> Workplan Approved July 25, 2005</p>						
<p><b>Title:</b> Fieldwork for supplemental sampling</p> <p><b>Title Link:</b></p> <p><b>Area Name:</b></p> <p><b>Area Link:</b></p> <p><b>Sub Area:</b></p> <p><b>Sub Area Link:</b></p> <p><b>Document Type:</b> Fieldwork</p> <p><b>Date Completed:</b> 5/24/2006</p> <p><b>Comments:</b> Fieldwork consisting of additional borings on and off site was done on May 22, 23, &amp; 24.</p>						

[131](#)

1 of 1

N

0.38 /  
2,020.32

35.28 /  
4

**IMO DELAVAL BERKELEY  
MACHINE SHOP  
827 BANCROFT WAY  
BERKELEY CA 94710**

**CLEANUP  
SITES**

**Global ID:** T10000007960  
**Status:** OPEN - INACTIVE  
**Status Date:** 11/12/2015  
**Longitude:** -122.29623

**Site Facility Type:** CLEANUP PROGRAM SITE  
**County:** ALAMEDA  
**Latitude:** 37.86352



Map Key	Number of Records	Direction	Distance (mi/ft)	Elev/Diff (ft)	Site	DB
---------	-------------------	-----------	------------------	----------------	------	----

**Data Source:** Cleanup Program Sites from GeoTracker Search; Cleanup Sites from GeoTracker Cleanup Sites Data Download

**Cleanup Sites from GeoTracker Cleanup Sites Data Download - Facilities Detail**

**RB Case No:** 01S0140  
**Local Case No:**  
**Begin Date:** 11/12/2015  
**Stop Method:**  
**Lead Agency:** SAN FRANCISCO BAY RWQCB (REGION 2)  
**Local Agency:**  
**Potential COC:** Kerosene  
**Potential Media of Concern:** Other Groundwater (uses other than drinking water)  
**How Discovered:**  
**How Discovered Description:**  
**Stop Description:**  
**Calwater Watershed Name:** Bay Bridges - Berkeley (203.30)  
**DWR GW Subbasin Name:** Santa Clara Valley - East Bay Plain (2-009.04)  
**Disadvantaged Community:**  
**Site History:**

**Cleanup Sites from GeoTracker Cleanup Sites Data Download - Regulatory Activity**

**Action Type:** RESPONSE  
**Date :** 1988-07-13 00:00:00  
**Action:** Site Assessment Report

**Action Type:** RESPONSE  
**Date :** 1980-03-10 00:00:00  
**Action:** Site Assessment Report

**Cleanup Sites from GeoTracker Cleanup Sites Data Download - Status History**

**Status:** Open - Case Begin Date  
**Status Date:** 2015-11-12 00:00:00

**Status:** Open - Inactive  
**Status Date:** 2015-11-12 00:00:00

**Cleanup Program Sites from GeoTracker Search - Regulatory Profile (as of Feb 24, 2020)**

**Project Status:**  
**CUF Claim:**  
**CUF Priority Assign:**  
**CUF Amount Paid:**  
**Facility Type:**  
**User Defined Beneficial Use:**  
**Designated Beneficial Use:** MUN, AGR, IND, PROC  
**Designated Beneficial Use Desc:** Municipal and Domestic Supply, Agricultural Supply, Industrial Service Supply, Industrial Process Supply  
**Project Oversight Agencies:**  
**Report Link:** [https://geotracker.waterboards.ca.gov/profile\\_report?global\\_id=T10000007960](https://geotracker.waterboards.ca.gov/profile_report?global_id=T10000007960)  
**Cleanup Status Detail:** OPEN - INACTIVE AS OF 11/12/2015  
**Cleanup History Link:** [https://geotracker.waterboards.ca.gov/profile\\_report\\_include?global\\_id=T10000007960&tabname=regulatoryhistory](https://geotracker.waterboards.ca.gov/profile_report_include?global_id=T10000007960&tabname=regulatoryhistory)  
**Potential COC:** KEROSENE  
**Potential Media of Concern:** OTHER GROUNDWATER (USES OTHER THAN DRINKING WATER)  
**GW Monitoring Freq:**  
**DWR GW Sub Basin:** Santa Clara Valley - East Bay Plain (2-009.04)  
**Calwater Watershed Name:** Bay Bridges - Berkeley (203.30)  
**Post Closure Site Management:**  
**Future Land Use:**  
**Cleanup Oversight Agencies:** SAN FRANCISCO BAY RWQCB (REGION 2) (LEAD) - CASE #: 01S0140  
CASEWORKER: Regional Water Board  
**Site History:**

Map Key	Number of Records	Direction	Distance (mi/ft)	Elev/Diff (ft)	Site	DB
---------	-------------------	-----------	------------------	----------------	------	----

No site history available

**Sites from GeoTracker Search - Regulatory Activities (as of Feb 24, 2020)**

**Action Type:** Response Requested - Reports  
**Action Date:** 7/13/1988  
**Received Issue Date:** 7/13/1988  
**Action:** Site Assessment Report  
**Doc Link:** [https://geotracker.waterboards.ca.gov/view\\_documents\\_all?global\\_id=T10000007960&doc\\_id=5974769](https://geotracker.waterboards.ca.gov/view_documents_all?global_id=T10000007960&doc_id=5974769)  
**Title Description Comments:**

Envrionemtnal Site Assessment Report

**Action Type:** Response Requested - Reports  
**Action Date:** 3/10/1980  
**Received Issue Date:** 3/10/1980  
**Action:** Site Assessment Report  
**Doc Link:** [https://geotracker.waterboards.ca.gov/view\\_documents\\_all?global\\_id=T10000007960&doc\\_id=5974846](https://geotracker.waterboards.ca.gov/view_documents_all?global_id=T10000007960&doc_id=5974846)  
**Title Description Comments:**

Phase II Environmental Site Assessment

**Sites from GeoTracker Search - Documents (as of Feb 24, 2020)**

**Document Type:** Site Documents  
**Document Date:** 7/13/1988  
**Submitted:**  
**Submitted By:** JOHN SEAL (REGULATOR)  
**Size :**  
**Title:** ENVIRONEMTNAL SITE ASSESSMENT REPORT  
**Title Link:** [https://geotracker.waterboards.ca.gov/view\\_documents?global\\_id=T10000007960&document\\_id=5974769](https://geotracker.waterboards.ca.gov/view_documents?global_id=T10000007960&document_id=5974769)  
**Type:** SITE ASSESSMENT REPORT

**Document Type:** Site Documents  
**Document Date:** 3/10/1980  
**Submitted:**  
**Submitted By:** JOHN SEAL (REGULATOR)  
**Size :**  
**Title:** PHASE II ENVIRONMENTAL SITE ASSESSMENT  
**Title Link:** [https://geotracker.waterboards.ca.gov/view\\_documents?global\\_id=T10000007960&document\\_id=5974846](https://geotracker.waterboards.ca.gov/view_documents?global_id=T10000007960&document_id=5974846)  
**Type:** SITE ASSESSMENT REPORT

**Sites from GeoTracker Search - Cleanup Status History (as of Feb 24, 2020)**

**Status:** Open - Inactive  
**Date :** 11/12/2015  
**Status:** Open - Case Begin Date  
**Date :** 11/12/2015

<a href="#">132</a>	1 of 2	N	0.38 / 2,024.14	36.10 / 4	TRANSAMERICA DEVAUAL 829 BANCROFT WAY BERKELEY CA 94704	LUST
---------------------	--------	---	--------------------	--------------	---	------

**Global ID:** T0600101381  
**Status:** COMPLETED - CASE CLOSED  
**Status Date:** 5/3/1990  
**Case Type:** LUST CLEANUP SITE  
**Date Source:** LUST Cleanup Sites from GeoTracker Search; LUST Cleanup Sites from GeoTracker Cleanup Sites Data Download  
**County:** ALAMEDA  
**Latitude:** 37.8635299  
**Longitude:** -122.2962185

**LUST Cleanup Sites from GeoTracker Cleanup Sites Data Download - Facilities Detail**

**RB Case No:** 01-1496  
**Local Case No:** 01-1496  
**Potential COC:** Diesel  
**How Discovered:** Tank Closure

Map Key	Number of Records	Direction	Distance (mi/ft)	Elev/Diff (ft)	Site	DB
---------	-------------------	-----------	------------------	----------------	------	----

**Begin Date:** 4/30/1988  
**Lead Agency:** SAN FRANCISCO BAY RWQCB (REGION 2)  
**Local Agency:** BERKELEY, CITY OF  
**CUF Case:** NO  
**Potential Media of Concern:** Other Groundwater (uses other than drinking water)  
**How Discovered Description:**  
**Calwater Watershed Name:** Bay Bridges - Berkeley (203.30)  
**DWR GW Subbasin Name:** Santa Clara Valley - East Bay Plain (2-009.04)  
**Disadvantaged Community:**  
**Site History:**

**Stop Method:**  
**Stop Description:**  
**Case Worker:** UUU  
**File Location:**

**Regulatory Activity**

**Action Type:** ENFORCEMENT  
**Date :** 6/23/2010  
**Action:** Referral to Other State Agency

**Action Type:** Other  
**Date :** 5/6/1988  
**Action:** Leak Stopped

**Action Type:** Other  
**Date :** 5/6/1988  
**Action:** Leak Reported

**Action Type:** Other  
**Date :** 5/6/1988  
**Action:** Leak Discovery

**Regulatory Contacts**

**Contact Type:** Regional Board Caseworker  
**Contact Name:** Regional Water Board  
**City:** OAKLAND  
**Organization Name:** SAN FRANCISCO BAY RWQCB (REGION 2)

**Address:** 1515 CLAY ST SUITE 1400  
**Email:**  
**Phone No:**

**Contact Type:** Local Agency Caseworker  
**Contact Name:** GEOFFERY FIEDLER  
**City:** BERKELEY  
**Organization Name:** BERKELEY, CITY OF

**Address:** 2118 MILVIA STREET 3RD FLOOR  
**Email:** gfiedler@ci.berkeley.ca.us  
**Phone No:**

**Status History**

**Status:** Completed - Case Closed  
**Status Date:** 5/3/1990

**Status:** Open - Case Begin Date  
**Status Date:** 4/30/1988

**Status:** Open - Site Assessment  
**Status Date:** 4/30/1988

**LUST Sites from GeoTracker Search - Regulatory Profile (as of Feb 24, 2020)**

**Site Facility Name:** TRANSAMERICA DEVAUAL  
**Site Facility Type:** LUST CLEANUP SITE  
**Cleanup Status:** COMPLETED - CASE CLOSED  
**Project Status:**  
**WDR Place Type:**  
**WDR File:**  
**WDR Order:**  
**CUF Priority Assig:**  
**CUF Amount Paid:**

**Potential COC:** DIESEL  
**Facility Type:**  
**Composting Method:**  
**Address:** 829 BANCROFT WAY  
**City:** BERKELEY  
**Zip:** 94704  
**County:** ALAMEDA  
**CUF Claim:**

Map Key	Number of Records	Direction	Distance (mi/ft)	Elev/Diff (ft)	Site	DB
---------	-------------------	-----------	------------------	----------------	------	----

**File Location:**

**Designated Beneficial Use:** MUN, AGR, IND, PROC

**Project Oversight Agencies:**

**Report Link:** [https://geotracker.waterboards.ca.gov/profile\\_report?global\\_id=T0600101381](https://geotracker.waterboards.ca.gov/profile_report?global_id=T0600101381)

**Cleanup Status Detail:** COMPLETED - CASE CLOSED AS OF 5/3/1990

**Cleanup History Link:** [https://geotracker.waterboards.ca.gov/profile\\_report\\_include?global\\_id=T0600101381&tabname=regulatoryhistory](https://geotracker.waterboards.ca.gov/profile_report_include?global_id=T0600101381&tabname=regulatoryhistory)

**Potential Media of Concern:** OTHER GROUNDWATER (USES OTHER THAN DRINKING WATER)

**User Defined Beneficial Use:**

**DWR GW Sub Basin:** Santa Clara Valley - East Bay Plain (2-009.04)

**Calwater Watershed Name:** Bay Bridges - Berkeley (203.30)

**Post Closure Site Management:**

**Future Land Use:**

**Cleanup Oversight Agencies:** SAN FRANCISCO BAY RWQCB (REGION 2) (LEAD) - CASE #: 01-1496

CASEWORKER: Regional Water Board  
 BERKELEY, CITY OF - CASE #: 01-1496  
 CASEWORKER: GEOFFERY FIEDLER

**Gndwater Monitoring Freque:**

**Designated Beneficial Use Desc:** Municipal and Domestic Supply, Agricultural Supply, Industrial Service Supply, Industrial Process Supply

**Site History:**

No site history available

**LUST Sites from GeoTracker Search - Cleanup Status History (as of Feb 24, 2020)**

**Status:** Completed - Case Closed  
**Date :** 5/3/1990

**Status:** Open - Site Assessment  
**Date :** 4/30/1988

**Status:** Open - Case Begin Date  
**Date :** 4/30/1988

**LUST Sites from GeoTracker Search - Regulatory Activities (as of Feb 24, 2020)**

**Action Type:** Referral to Other Agency  
**Action Date:** 6/23/2010  
**Received Issue Date:** 6/23/2010  
**Action:** Referral to Other State Agency  
**Doc Link:**  
**Title Description Comments:**

Files Scheduled for Shipment to SRC 08/2010

**Action Type:** Leak Action  
**Action Date:** 5/6/1988  
**Received Issue Date:**  
**Action:** Leak Discovery  
**Doc Link:**  
**Title Description Comments:**

**Action Type:** Leak Action  
**Action Date:** 5/6/1988  
**Received Issue Date:**  
**Action:** Leak Stopped  
**Doc Link:**  
**Title Description Comments:**

**Action Type:** Leak Action  
**Action Date:** 5/6/1988  
**Received Issue Date:**  
**Action:** Leak Reported

Map Key	Number of Records	Direction	Distance (mi/ft)	Elev/Diff (ft)	Site	DB
---------	-------------------	-----------	------------------	----------------	------	----

Doc Link:  
Title Description Comments:

<a href="#">132</a>	2 of 2	N	0.38 / 2,024.14	36.10 / 4	BERKELEY PUMP 829 BANCROFT WAY BERKELEY CA 94710	ENVIROSTOR
---------------------	--------	---	--------------------	--------------	--	------------

<b>Estor/EPA ID:</b>	70000106	<b>Assembly District:</b>	15
<b>Site Code:</b>		<b>Senate District:</b>	09
<b>Nat Priority List:</b>	NO	<b>Permit Renewal Lead:</b>	
<b>APN:</b>	NONE SPECIFIED	<b>Public Partici Spclst:</b>	
<b>Census Tract:</b>	6001423200	<b>Project Manager:</b>	CLAUDE JEMISON
<b>Site Type:</b>	EVALUATION	<b>County:</b>	ALAMEDA
<b>Address Description:</b>	829 BANCROFT WAY	<b>Latitude:</b>	37.86351
<b>Office:</b>	CLEANUP BERKELEY	<b>Longitude:</b>	-122.29626
<b>Special Program:</b>		<b>Acres:</b>	2.25 ACRES
<b>Funding:</b>	NOT APPLICABLE	<b>Supervisor:</b>	KAREN TOTH
<b>Cleanup Status:</b>	NO FURTHER ACTION AS OF 12/5/2005		
<b>Cleanup Oversight Agencies:</b>	DTSC - SITE CLEANUP PROGRAM - LEAD AGENCY		
<b>School District:</b>			
<b>Past Use that Caused Contam:</b>	NONE		
<b>Potential Media Affected:</b>	NO MEDIA AFFECTED		
<b>Potential Contamin of Concern:</b>			

NO CONTAMINANTS FOUND

**Site History:**

The former Berkeley Pump site is located in a commercial and industrial area in the city of Berkeley. The original building no longer exists. Presently, Bancroft Plaza, a commercial office complex at the corner of Bancroft way and Sixth Street is on the former Berkeley Pump site. The site included a former coal storage area, 2 pump test pits, a former chemical manufacturing area, a machine shop, an abandoned building formerly used as a macaroni factory and a former greenhouse area. A Phase II Environmental Site Assessment was conducted by Kennedy/Jenks/Chilton in 1988. As part of that assessment the excavation in the machine shop building was expanded. Approximately 35 cubic yards of soil was excavated. Following the excavation, five soil samples from walls and floor of the new excavation were collected. The samples were analyzed for petroleum hydrocarbon and volatile organic compounds (VOCs). No petroleum hydrocarbons or VOCs were detected in any of the five soil samples. The excavated soils were aerated onsite and one soil sample was collected. No VOCs or petroleum hydrocarbons were detected. 0.3 ug/l of kerosene was detected in a groundwater sample collected from a supply well in the machine shop. The San Francisco Bay Regional Water Quality Control Board's Environmental Screening Level (ESL) for kerosene is 100 ug/l. Two monitoring wells (MW-1, MW-2) were constructed and samples were collected in May and August 1988. No petroleum hydrocarbons or VOCs were detected. A year of quarterly groundwater sampling was conducted at the Berkeley Pump site starting in March 1989 to provide the City of Berkeley with data set to evaluate groundwater quality. Four monitoring events detected 0.36 mg/l to 2.3 mg/l of kerosene in MW-2. 1.2 to 1.3 mg/l of motor oil were detected in MW-1. Seven ug/l of xylene was detected in a well MW-2 in March 1989. However, no xylene has been found in subsequent monitoring. The City of Berkeley approved the site closure for 829 Bancroft Way in May 1990.

<b>Status:</b>	NO FURTHER ACTION
<b>A2 Program Type:</b>	EVALUATION
<b>CalEnviroScreen Score:</b>	71-75%
<b>Summary Link:</b>	<a href="http://www.envirostor.dtsc.ca.gov/public/profile_report?global_id=70000106">http://www.envirostor.dtsc.ca.gov/public/profile_report?global_id=70000106</a>

**Completed Activities**

<b>Title:</b>	Berkeley Pump Site Screening
<b>Title Link:</b>	<a href="http://www.envirostor.dtsc.ca.gov/public/final_documents2?global_id=70000106&amp;doc_id=6009094">http://www.envirostor.dtsc.ca.gov/public/final_documents2?global_id=70000106&amp;doc_id=6009094</a>
<b>Area Name:</b>	
<b>Area Link:</b>	
<b>Sub Area:</b>	
<b>Sub Area Link:</b>	
<b>Document Type:</b>	Site Screening
<b>Date Completed:</b>	12/6/2005
<b>Comments:</b>	No Further required. Confirmation samples detected no petroleum hydrocarbons or VOCs.

<b>Title:</b>	Environmental Site Assessment Report
<b>Title Link:</b>	<a href="http://www.envirostor.dtsc.ca.gov/public/final_documents2?global_id=70000106&amp;doc_id=60427704">http://www.envirostor.dtsc.ca.gov/public/final_documents2?global_id=70000106&amp;doc_id=60427704</a>
<b>Area Name:</b>	
<b>Area Link:</b>	
<b>Sub Area:</b>	
<b>Sub Area Link:</b>	

Map Key	Number of Records	Direction	Distance (mi/ft)	Elev/Diff (ft)	Site	DB
---------	-------------------	-----------	------------------	----------------	------	----

**Document Type:** Site Characterization Report  
**Date Completed:** 7/8/1988  
**Comments:** This report was not prepared under DTSC oversight.

<a href="#">133</a>	1 of 1	NNW	0.38 / 2,025.08	24.23 / -7	PEERLESS ELECTRIC COMPANY 747 BANCROFT WY BERKELEY CA	CLEANUP SITES
---------------------	--------	-----	--------------------	---------------	---	---------------

**Global ID:** SLT2002935  
**Status:** OPEN - INACTIVE  
**Status Date:** 6/3/2009  
**Longitude:** -122.298783223556  
**Data Source:** Cleanup Program Sites from GeoTracker Search; Cleanup Sites from GeoTracker Cleanup Sites Data Download

**Site Facility Type:** CLEANUP PROGRAM SITE  
**County:** ALAMEDA  
**Latitude:** 37.8630750596032

**Cleanup Sites from GeoTracker Cleanup Sites Data Download - Facilities Detail**

**RB Case No:** 01S0017  
**Local Case No:**  
**Begin Date:** 3/8/2001  
**Stop Method:**  
**Lead Agency:** SAN FRANCISCO BAY RWQCB (REGION 2)  
**Local Agency:**  
**Potential COC:** Chlordane, Pentachlorophenol (PCP)  
**Potential Media of Concern:** Other Groundwater (uses other than drinking water), Soil  
**How Discovered:**  
**How Discovered Description:**  
**Stop Description:** Soils were excavated in tank area believed to be source of discharge.  
**Calwater Watershed Name:** Bay Bridges - Berkeley (203.30)  
**DWR GW Subbasin Name:** Santa Clara Valley - East Bay Plain (2-009.04)  
**Disadvantaged Community:**  
**Site History:**

**CUF Case:** NO  
**Case Worker:** UUU  
**File Location:**

**Cleanup Sites from GeoTracker Cleanup Sites Data Download - Regulatory Acitivity**

**Action Type:** RESPONSE  
**Date :** 1993-12-28 00:00:00  
**Action:** Soil and Water Investigation Report

**Action Type:** REMEDIATION  
**Date :** 1987-01-01 00:00:00  
**Action:** Excavation

**Action Type:** Other  
**Date :** 1987-01-01 00:00:00  
**Action:** Leak Stopped

**Action Type:** Other  
**Date :** 1983-01-01 00:00:00  
**Action:** Leak Began

**Action Type:** Other  
**Date :** 1983-01-01 00:00:00  
**Action:** Leak Reported

**Cleanup Sites from GeoTracker Cleanup Sites Data Download - Status History**

**Status:** Open - Inactive  
**Status Date:** 2009-06-03 00:00:00

**Status:** Open - Case Begin Date  
**Status Date:** 2001-03-08 00:00:00

**Status:** Open - Site Assessment  
**Status Date:** 2001-03-08 00:00:00

Map Key	Number of Records	Direction	Distance (mi/ft)	Elev/Diff (ft)	Site	DB
---------	-------------------	-----------	------------------	----------------	------	----

**Cleanup Sites from GeoTracker Cleanup Sites Data Download - Regulatory Contacts**

**Contact Type:** Regional Board Caseworker  
**Contact Name:** Regional Water Board  
**Phone No:**  
**Organization Name:** SAN FRANCISCO BAY RWQCB (REGION 2)  
**Email:**  
**Address:** 1515 CLAY ST SUITE 1400  
**City:** OAKLAND

**Cleanup Program Sites from GeoTracker Search - Regulatory Profile (as of Feb 24, 2020)**

**Project Status:**  
**CUF Claim:**  
**CUF Priority Assign:**  
**CUF Amount Paid:**  
**Facility Type:**  
**User Defined Beneficial Use:**  
**Designated Beneficial Use:** MUN, AGR, IND, PROC  
**Designated Beneficial Use Desc:** Municipal and Domestic Supply, Agricultural Supply, Industrial Service Supply, Industrial Process Supply  
**Project Oversight Agencies:**  
**Report Link:** [https://geotracker.waterboards.ca.gov/profile\\_report?global\\_id=SLT2O02935](https://geotracker.waterboards.ca.gov/profile_report?global_id=SLT2O02935)  
**Cleanup Status Detail:** OPEN - INACTIVE AS OF 6/3/2009  
**Cleanup History Link:** [https://geotracker.waterboards.ca.gov/profile\\_report\\_include?global\\_id=SLT2O02935&tabname=regulatoryhistory](https://geotracker.waterboards.ca.gov/profile_report_include?global_id=SLT2O02935&tabname=regulatoryhistory)  
**Potential COC:** CHLORDANE, PENTACHLOROPHENOL (PCP)  
**Potential Media of Concern:** OTHER GROUNDWATER (USES OTHER THAN DRINKING WATER), SOIL  
**GW Monitoring Freq:**  
**DWR GW Sub Basin:** Santa Clara Valley - East Bay Plain (2-009.04)  
**Calwater Watershed Name:** Bay Bridges - Berkeley (203.30)  
**Post Closure Site Management:**  
**Future Land Use:**  
**Cleanup Oversight Agencies:** SAN FRANCISCO BAY RWQCB (REGION 2) (LEAD) - CASE #: 01S0017  
CASEWORKER: Regional Water Board

**Site History:**

No site history available

**Sites from GeoTracker Search - Cleanup Action Report (as of Feb 24, 2020)**

**Action Type:** EXCAVATION  
**Phase:** Soil  
**Description:** Soils in area of former tank suspected to be the source of contamination were excavated. Capping of site approved by DTSC in 2008.  
**Begin Date:** 1/1/1987  
**End Date:** 12/31/1987  
**Contaminant Mass Removed:**

**Sites from GeoTracker Search - Regulatory Activities (as of Feb 24, 2020)**

**Action Type:** Response Requested - Reports  
**Action Date:** 12/28/1993  
**Received Issue Date:** 12/28/1993  
**Action:** Soil and Water Investigation Report  
**Doc Link:** [https://geotracker.waterboards.ca.gov/view\\_documents\\_all?global\\_id=SLT2O02935&doc\\_id=5816373](https://geotracker.waterboards.ca.gov/view_documents_all?global_id=SLT2O02935&doc_id=5816373)  
**Title Description Comments:**

Pollution between Bancroft Way and Allston Street at Southern Pacific Lines

**Action Type:** Leak Action  
**Action Date:** 1/1/1987  
**Received Issue Date:**  
**Action:** Leak Stopped  
**Doc Link:**  
**Title Description Comments:**

Map Key	Number of Records	Direction	Distance (mi/ft)	Elev/Diff (ft)	Site	DB
---------	-------------------	-----------	------------------	----------------	------	----

**Action Type:** Cleanup Action  
**Action Date:** 1/1/1987  
**Received Issue Date:**  
**Action:** Excavation  
**Doc Link:**  
**Title Description Comments:**

Soils in area of former tank suspected to be the source of contamination were excavated. Capping of site approved by DTSC in 2008.

**Action Type:** Leak Action  
**Action Date:** 1/1/1983  
**Received Issue Date:**  
**Action:** Leak Began  
**Doc Link:**  
**Title Description Comments:**

**Action Type:** Leak Action  
**Action Date:** 1/1/1983  
**Received Issue Date:**  
**Action:** Leak Reported  
**Doc Link:**  
**Title Description Comments:**

**Sites from GeoTracker Search - Documents (as of Feb 24, 2020)**

**Document Type:** Site Documents  
**Document Date:** 12/28/1993  
**Submitted:**  
**Submitted By:** ASHA TURMAN (REGULATOR)  
**Size :**  
**Title:** POLLUTION BETWEEN BANCROFT WAY AND ALLSTON STREET AT SOUTHERN PACIFIC LINES  
**Title Link:** https://geotracker.waterboards.ca.gov/view\_documents?global\_id=SLT2002935&document\_id=5816373  
**Type:** SOIL AND WATER INVESTIGATION REPORT

**Sites from GeoTracker Search - Cleanup Status History (as of Feb 24, 2020)**

**Status:** Open - Inactive  
**Date :** 6/3/2009  
  
**Status:** Open - Site Assessment  
**Date :** 3/8/2001  
  
**Status:** Open - Case Begin Date  
**Date :** 3/8/2001

<a href="#">134</a>	1 of 1	NE	0.38 / 2,026.72	60.71 / 29	CHASE PROPERTY 2366 78 SAN PABLO AVE BERKELEY CA 94704	CLEANUP SITES
---------------------	--------	----	--------------------	---------------	--	------------------

**Global ID:** T0600100283  
**Status:** COMPLETED - CASE CLOSED  
**Status Date:** 4/11/2008  
**Longitude:** -122.289615  
**Data Source:** Cleanup Program Sites from GeoTracker Search; Cleanup Sites from GeoTracker Cleanup Sites Data Download  
**Site Facility Type:** CLEANUP PROGRAM SITE  
**County:** ALAMEDA  
**Latitude:** 37.863457

**Cleanup Sites from GeoTracker Cleanup Sites Data Download - Facilities Detail**

**RB Case No:** 01-0305  
**Local Case No:** 01-0305  
**Begin Date:** 4/13/1988  
**Stop Method:**  
**Lead Agency:** BERKELEY, CITY OF  
**Local Agency:** BERKELEY, CITY OF  
**Potential COC:** Diesel  
**CUF Case:** NO  
**Case Worker:** GAF  
**File Location:** DTSC



<b>Map Key</b>	<b>Number of Records</b>	<b>Direction</b>	<b>Distance (mi/ft)</b>	<b>Elev/Diff (ft)</b>	<b>Site</b>	<b>DB</b>
----------------	--------------------------	------------------	-------------------------	-----------------------	-------------	-----------

**Potential Media of Concern:** Other Groundwater (uses other than drinking water)  
**How Discovered:** Tank Closure  
**How Discovered Description:**  
**Stop Description:**  
**Calwater Watershed Name:** Bay Bridges - Berkeley (203.30)  
**DWR GW Subbasin Name:** Santa Clara Valley - East Bay Plain (2-009.04)  
**Disadvantaged Community:**  
**Site History:**

The project was completed under oversight of the Department of Toxic Substances Control. DTSC Certified this property for unrestricted use in April 2008. Details of the investigation and cleanup are available from the DTSC. Electronic information on this case is also available from the DTSC database, EnviroStor, at <http://www.envirostor.dtsc.ca.gov/public/>

**Cleanup Sites from GeoTracker Cleanup Sites Data Download - Regulatory Activity**

**Action Type:** REMEDIATION  
**Date :** 2006-01-01 00:00:00  
**Action:** Excavation

**Action Type:** Other  
**Date :** 1988-04-13 00:00:00  
**Action:** Leak Reported

**Action Type:** Other  
**Date :** 1988-04-13 00:00:00  
**Action:** Leak Discovery

**Action Type:** Other  
**Date :** 1988-04-13 00:00:00  
**Action:** Leak Stopped

**Cleanup Sites from GeoTracker Cleanup Sites Data Download - Status History**

**Status:** Completed - Case Closed  
**Status Date:** 2008-04-11 00:00:00

**Status:** Open - Site Assessment  
**Status Date:** 1991-07-21 00:00:00

**Status:** Open - Site Assessment  
**Status Date:** 1990-02-01 00:00:00

**Status:** Open - Case Begin Date  
**Status Date:** 1988-04-13 00:00:00

**Cleanup Sites from GeoTracker Cleanup Sites Data Download - Regulatory Contacts**

<b>Contact Type:</b>	Local Agency Caseworker	<b>Address:</b>	2118 MILVIA STREET 3RD FLOOR
<b>Contact Name:</b>	GEOFFERY FIEDLER	<b>City:</b>	BERKELEY
<b>Phone No:</b>			
<b>Organization Name:</b>	BERKELEY, CITY OF		
<b>Email:</b>	gfiedler@ci.berkeley.ca.us		

**Cleanup Program Sites from GeoTracker Search - Regulatory Profile (as of Feb 24, 2020)**

<b>Project Status:</b>		<b>WDR Place Type:</b>	
<b>CUF Claim:</b>		<b>WDR File:</b>	
<b>CUF Priority Assign:</b>		<b>WDR Order:</b>	
<b>CUF Amount Paid:</b>		<b>File Location:</b>	DTSC
<b>Facility Type:</b>		<b>Composting Method:</b>	
<b>User Defined Beneficial Use:</b>			
<b>Designated Beneficial Use:</b>	MUN, AGR, IND, PROC		
<b>Designated Beneficial Use Desc:</b>	Municipal and Domestic Supply, Agricultural Supply, Industrial Service Supply, Industrial Process Supply		
<b>Project Oversight Agencies:</b>			

Map Key	Number of Records	Direction	Distance (mi/ft)	Elev/Diff (ft)	Site	DB
---------	-------------------	-----------	------------------	----------------	------	----

**Report Link:** [https://geotracker.waterboards.ca.gov/profile\\_report?global\\_id=T0600100283](https://geotracker.waterboards.ca.gov/profile_report?global_id=T0600100283)  
**Cleanup Status Detail:** COMPLETED - CASE CLOSED AS OF 4/11/2008  
**Cleanup History Link:** [https://geotracker.waterboards.ca.gov/profile\\_report\\_include?global\\_id=T0600100283&tabname=regulatoryhistory](https://geotracker.waterboards.ca.gov/profile_report_include?global_id=T0600100283&tabname=regulatoryhistory)  
**Potential COC:** DIESEL  
**Potential Media of Concern:** OTHER GROUNDWATER (USES OTHER THAN DRINKING WATER)  
**GW Monitoring Freq:**  
**DWR GW Sub Basin:** Santa Clara Valley - East Bay Plain (2-009.04)  
**Calwater Watershed Name:** Bay Bridges - Berkeley (203.30)  
**Post Closure Site Management:**  
**Future Land Use:**  
**Cleanup Oversight Agencies:** BERKELEY, CITY OF (LEAD) - CASE #: 01-0305  
CASEWORKER: GEOFFERY FIEDLER  
SAN FRANCISCO BAY RWQCB (REGION 2) - CASE #: 01-0305

**Site History:**

The project was completed under oversight of the Department of Toxic Substances Control. DTSC Certified this property for unrestricted use in April 2008. Details of the investigation and cleanup are available from the DTSC. Electronic information on this case is also available from the DTSC database, EnviroStor, at <http://www.envirostor.dtsc.ca.gov/public/>

**Sites from GeoTracker Search - Cleanup Action Report (as of Feb 24, 2020)**

<b>Action Type:</b>	EXCAVATION	<b>Begin Date:</b>	1/1/2006
<b>Phase:</b>	Soil	<b>End Date:</b>	4/11/2008
<b>Description:</b>	Corrective action performed under the oversight of DTSC. Case certified for unrestricted use April 11, 2008 Mass removal estimated. 400 mg/kg, Lead (Pb) used as average concentration in soil removed by excavation. \ Petroleum mass removed was not estimated.		
<b>Contaminant Mass Removed:</b>	82 Pounds		

**Sites from GeoTracker Search - Regulatory Activities (as of Feb 24, 2020)**

<b>Action Type:</b>	Cleanup Action
<b>Action Date:</b>	1/1/2006
<b>Received Issue Date:</b>	
<b>Action:</b>	Excavation
<b>Doc Link:</b>	
<b>Title Description Comments:</b>	

Corrective action performed under the oversight of DTSC. Case certified for unrestricted use April 11, 2008 Mass removal estimated. 400 mg/kg, Lead (Pb) used as average concentration in soil removed by excavation. \ Petroleum mass removed was not estimated.

<b>Action Type:</b>	Leak Action
<b>Action Date:</b>	4/13/1988
<b>Received Issue Date:</b>	
<b>Action:</b>	Leak Discovery
<b>Doc Link:</b>	
<b>Title Description Comments:</b>	

<b>Action Type:</b>	Leak Action
<b>Action Date:</b>	4/13/1988
<b>Received Issue Date:</b>	
<b>Action:</b>	Leak Reported
<b>Doc Link:</b>	
<b>Title Description Comments:</b>	

<b>Action Type:</b>	Leak Action
<b>Action Date:</b>	4/13/1988
<b>Received Issue Date:</b>	
<b>Action:</b>	Leak Stopped
<b>Doc Link:</b>	
<b>Title Description Comments:</b>	

**Sites from GeoTracker Search - Documents (as of Feb 24, 2020)**

Map Key	Number of Records	Direction	Distance (mi/ft)	Elev/Diff (ft)	Site	DB
---------	-------------------	-----------	------------------	----------------	------	----

**Document Type:** Site Documents  
**Document Date:** 7/7/2006  
**Size :** 3,806 KB  
**Title:** SUPPLEMENTAL SITE INVESTIGATION\_JULY 7 2006  
**Title Link:** [https://geotracker.waterboards.ca.gov/esi/uploads/geo\\_report/8958436012/T0600100283.PDF](https://geotracker.waterboards.ca.gov/esi/uploads/geo_report/8958436012/T0600100283.PDF)  
**Type:** SOIL AND WATER INVESTIGATION REPORT  
**Submitted:**  
**Submitted By:** SOMA ENVIRONMENTAL (AUTH\_RP)

**Document Type:** Site Documents  
**Document Date:** 12/14/2005  
**Size :** 1,757 KB  
**Title:** REMEDIAL INVESTIGATION REPORT  
**Title Link:** [https://geotracker.waterboards.ca.gov/esi/uploads/geo\\_report/2857068717/T0600100283.PDF](https://geotracker.waterboards.ca.gov/esi/uploads/geo_report/2857068717/T0600100283.PDF)  
**Type:** REPORTS - INVESTIGATION RPT.  
**Submitted:**  
**Submitted By:** SOMA ENVIRONMENTAL (AUTH\_RP)

**Document Type:** Site Documents  
**Document Date:** 12/13/2005  
**Size :** 4,379 KB  
**Title:** REMEDIAL INVESTIGATION REPORT\_APPENDIX E  
**Title Link:** [https://geotracker.waterboards.ca.gov/esi/uploads/geo\\_report/4579862833/T0600100283.PDF](https://geotracker.waterboards.ca.gov/esi/uploads/geo_report/4579862833/T0600100283.PDF)  
**Type:** REPORTS - INVESTIGATION RPT.  
**Submitted:**  
**Submitted By:** SOMA ENVIRONMENTAL (AUTH\_RP)

**Document Type:** Site Documents  
**Document Date:** 12/13/2005  
**Size :** 14,267 KB  
**Title:** REMEDIAL INVESTIGATION REPORT\_APPENDIX D  
**Title Link:** [https://geotracker.waterboards.ca.gov/esi/uploads/geo\\_report/9656370401/T0600100283.PDF](https://geotracker.waterboards.ca.gov/esi/uploads/geo_report/9656370401/T0600100283.PDF)  
**Type:** REPORTS - INVESTIGATION RPT.  
**Submitted:**  
**Submitted By:** SOMA ENVIRONMENTAL (AUTH\_RP)

**Sites from GeoTracker Search - Cleanup Status History (as of Feb 24, 2020)**

**Status:** Completed - Case Closed  
**Date :** 4/11/2008  
  
**Status:** Open - Site Assessment  
**Date :** 7/21/1991  
  
**Status:** Open - Site Assessment  
**Date :** 2/1/1990  
  
**Status:** Open - Case Begin Date  
**Date :** 4/13/1988

<a href="#">135</a>	1 of 2	SE	0.39 / 2,036.12	33.35 / 2	CAMP ASHBY BERKELEY CA	ENVIROSTOR
---------------------	--------	----	--------------------	--------------	---------------------------	------------

<b>Estor/EPA ID:</b>	80000378	<b>Assembly District:</b>	15
<b>Site Code:</b>		<b>Senate District:</b>	09
<b>Nat Priority List:</b>	NO	<b>Permit Renewal Lead:</b>	
<b>APN:</b>	NONE SPECIFIED	<b>Public Partici Spclst:</b>	
<b>Census Tract:</b>	6001422000	<b>Project Manager:</b>	
<b>Site Type:</b>	FUDS	<b>County:</b>	ALAMEDA
<b>Address Description:</b>		<b>Latitude:</b>	37.8516666666667
<b>Office:</b>	CLEANUP SACRAMENTO	<b>Longitude:</b>	-122.291666666667
<b>Special Program:</b>		<b>Acres:</b>	13.5 ACRES
<b>Funding:</b>	DERA	<b>Supervisor:</b>	CARRIE TATOIAN-CAIN
<b>Cleanup Status:</b>	NO FURTHER ACTION AS OF 9/13/2012		
<b>Cleanup Oversight Agencies:</b>	DTSC - SITE CLEANUP PROGRAM - LEAD AGENCY		
<b>School District:</b>			
<b>Past Use that Caused Contam:</b>	NONE SPECIFIED		
<b>Potential Media Affected:</b>	NONE SPECIFIED		
<b>Potential Contamin of Concern:</b>			

NONE SPECIFIED

**Site History:**

Map Key	Number of Records	Direction	Distance (mi/ft)	Elev/Diff (ft)	Site	DB
---------	-------------------	-----------	------------------	----------------	------	----

FROM THE CORPS PUBLIC GIS SYSTEM: Property Description - Site is located in the San Francisco Bay are, in Berkeley, Alameda Co, in the vicinity of Ashby Ave & 7th Street. The site is now built-over & occupied by numerous private businesses, both commercial & industrial. Examination of the streets and bldgs did not identify an remains of Camp Ashby.

Property History - On 1 Jan 1942, 12.65 leased ac and 0.88 permit ac were acquired from private owners, the State of CA & city of Berkeley for the San Francisco Port of Embarkation in the 6th Army Area. The total ac acquired was 13.53. The leases terminated between 1 Jan 1942 and 11 Oct 1946. The permit terminated on 11 Oct 1946.

**Status:** NO FURTHER ACTION  
**A2 Program Type:** MILITARY EVALUATION  
**CalEnviroScreen Score:** 76-80%  
**Summary Link:** [http://www.envirostor.dtsc.ca.gov/public/profile\\_report?global\\_id=80000378](http://www.envirostor.dtsc.ca.gov/public/profile_report?global_id=80000378)

**Completed Activities**

**Title:** No Department of Defense Action Indicated - Camp Asbury - J09CA0765  
**Title Link:** [http://www.envirostor.dtsc.ca.gov/public/final\\_documents2?global\\_id=80000378&doc\\_id=60309264](http://www.envirostor.dtsc.ca.gov/public/final_documents2?global_id=80000378&doc_id=60309264)  
**Area Name:**  
**Area Link:**  
**Sub Area:**  
**Sub Area Link:**  
**Document Type:** No Department of Defense Action Indicated (NDAI)  
**Date Completed:** 9/13/2012  
**Comments:** This determination is based on information in DTSC's and the Water Boards' possession at this time concerning Department of Defense (DoD) activities on the sites listed above. DTSC and the Water Boards reserve the right to address any appropriate environmental or human health related issue, should additional information concerning the environmental condition of these sites become available in the future.

<a href="#">135</a>	2 of 2	SE	0.39 / 2,036.12	33.35 / 2	Camp Ashby BERKELEY CA	FUDS
---------------------	--------	----	-----------------	-----------	---------------------------	------

<b>FUDS No:</b>	J09CA0765	<b>EPA Region:</b>	09
<b>INST ID:</b>	CA99799F570600	<b>CONG DIST:</b>	13
<b>Object ID:</b>	1121	<b>County:</b>	ALAMEDA
<b>NPL Status:</b>	Not Listed	<b>County Code:</b>	Sacramento District (SPK)
<b>Status:</b>	Properties with all projects at site closeout	<b>Latitude:</b>	37.85166667
<b>FY:</b>	2018	<b>Longitude:</b>	-122.29166667
<b>Eligibility:</b>	Eligible	<b>Has Projects:</b>	Yes
<b>Current Owner:</b>	Private Sector		
<b>EMS Map Link:</b>	<a href="https://fudportal.usace.army.mil/ems/ems/inventory/map/map?id=57283">https://fudportal.usace.army.mil/ems/ems/inventory/map/map?id=57283</a>		

<a href="#">136</a>	1 of 1	SSE	0.39 / 2,049.53	26.12 / -6	KRENZ LIMITED 750 POTTER ST BERKELEY CA 94704	LUST
---------------------	--------	-----	-----------------	------------	---	------

<b>Global ID:</b>	T0600100802	<b>County:</b>	ALAMEDA
<b>Status:</b>	COMPLETED - CASE CLOSED	<b>Latitude:</b>	37.850967
<b>Status Date:</b>	2/12/1997	<b>Longitude:</b>	-122.2938889
<b>Case Type:</b>	LUST CLEANUP SITE		
<b>Date Source:</b>	LUST Cleanup Sites from GeoTracker Search; LUST Cleanup Sites from GeoTracker Cleanup Sites Data Download		

**LUST Cleanup Sites from GeoTracker Cleanup Sites Data Download - Facilities Detail**

<b>RB Case No:</b>	01-0868	<b>Potential COC:</b>	Gasoline
<b>Local Case No:</b>	01-0868	<b>How Discovered:</b>	Tank Closure
<b>Begin Date:</b>	9/12/1991	<b>Stop Method:</b>	
<b>Lead Agency:</b>	BERKELEY, CITY OF	<b>Stop Description:</b>	
<b>Local Agency:</b>	BERKELEY, CITY OF	<b>Case Worker:</b>	GAF
<b>CUF Case:</b>	YES	<b>File Location:</b>	
<b>Potential Media of Concern:</b>	Well used for drinking water supply		

<b>Map Key</b>	<b>Number of Records</b>	<b>Direction</b>	<b>Distance (mi/ft)</b>	<b>Elev/Diff (ft)</b>	<b>Site</b>	<b>DB</b>
----------------	--------------------------	------------------	-------------------------	-----------------------	-------------	-----------

**How Discovered Description:**

**Calwater Watershed Name:** Bay Bridges - Berkeley (203.30)  
**DWR GW Subbasin Name:** Santa Clara Valley - East Bay Plain (2-009.04)  
**Disadvantaged Community:**  
**Site History:**

**Regulatory Activity**

<b>Action Type:</b>	ENFORCEMENT
<b>Date :</b>	2/12/1997
<b>Action:</b>	Closure/No Further Action Letter
<b>Action Type:</b>	RESPONSE
<b>Date :</b>	7/15/1996
<b>Action:</b>	Correspondence
<b>Action Type:</b>	RESPONSE
<b>Date :</b>	6/16/1994
<b>Action:</b>	Correspondence
<b>Action Type:</b>	RESPONSE
<b>Date :</b>	5/20/1994
<b>Action:</b>	Soil and Water Investigation Workplan
<b>Action Type:</b>	RESPONSE
<b>Date :</b>	2/17/1994
<b>Action:</b>	Soil and Water Investigation Report
<b>Action Type:</b>	RESPONSE
<b>Date :</b>	9/23/1993
<b>Action:</b>	Correspondence
<b>Action Type:</b>	RESPONSE
<b>Date :</b>	6/17/1993
<b>Action:</b>	Correspondence
<b>Action Type:</b>	RESPONSE
<b>Date :</b>	6/7/1993
<b>Action:</b>	Soil and Water Investigation Workplan
<b>Action Type:</b>	RESPONSE
<b>Date :</b>	4/23/1993
<b>Action:</b>	Correspondence
<b>Action Type:</b>	RESPONSE
<b>Date :</b>	4/1/1993
<b>Action:</b>	Soil and Water Investigation Report
<b>Action Type:</b>	RESPONSE
<b>Date :</b>	1/11/1993
<b>Action:</b>	Correspondence
<b>Action Type:</b>	RESPONSE
<b>Date :</b>	1/11/1993
<b>Action:</b>	Soil and Water Investigation Workplan
<b>Action Type:</b>	RESPONSE
<b>Date :</b>	10/30/1992
<b>Action:</b>	Correspondence
<b>Action Type:</b>	RESPONSE
<b>Date :</b>	10/21/1992
<b>Action:</b>	Request for Closure
<b>Action Type:</b>	RESPONSE
<b>Date :</b>	7/17/1992
<b>Action:</b>	Correspondence

Map Key	Number of Records	Direction	Distance (mi/ft)	Elev/Diff (ft)	Site	DB
---------	-------------------	-----------	------------------	----------------	------	----

**Action Type:** Other  
**Date :** 4/27/1992  
**Action:** Leak Discovery

**Action Type:** RESPONSE  
**Date :** 4/27/1992  
**Action:** Other Report / Document

**Action Type:** Other  
**Date :** 4/27/1992  
**Action:** Leak Stopped

**Action Type:** Other  
**Date :** 4/27/1992  
**Action:** Leak Reported

**Action Type:** RESPONSE  
**Date :** 3/25/1992  
**Action:** Tank Removal Report / UST Sampling Report

**Action Type:** RESPONSE  
**Date :** 9/16/1991  
**Action:** Unauthorized Release Form

**Regulatory Contacts**

<b>Contact Type:</b>	Regional Board Caseworker	<b>Address:</b>	1515 CLAY ST SUITE 1400
<b>Contact Name:</b>	Regional Water Board	<b>Email:</b>	
<b>City:</b>	OAKLAND	<b>Phone No:</b>	
<b>Organization Name:</b>	SAN FRANCISCO BAY RWQCB (REGION 2)		

<b>Contact Type:</b>	Local Agency Caseworker	<b>Address:</b>	2118 MILVIA STREET 3RD FLOOR
<b>Contact Name:</b>	GEOFFERY FIEDLER	<b>Email:</b>	gfiedler@ci.berkeley.ca.us
<b>City:</b>	BERKELEY	<b>Phone No:</b>	
<b>Organization Name:</b>	BERKELEY, CITY OF		

**Status History**

**Status:** Completed - Case Closed  
**Status Date:** 2/12/1997

**Status:** Open - Remediation  
**Status Date:** 5/19/1994

**Status:** Open - Site Assessment  
**Status Date:** 4/27/1992

**Status:** Open - Case Begin Date  
**Status Date:** 9/12/1991

**Status:** Open - Site Assessment  
**Status Date:** 9/12/1991

**LUST Sites from GeoTracker Search - Regulatory Profile (as of Feb 24, 2020)**

<b>Site Facility Name:</b>	KRENZ LIMITED	<b>Potential COC:</b>	GASOLINE
<b>Site Facility Type:</b>	LUST CLEANUP SITE	<b>Facility Type:</b>	
<b>Cleanup Status:</b>	COMPLETED - CASE CLOSED	<b>Composting Method:</b>	
<b>Project Status:</b>		<b>Address:</b>	750 POTTER ST
<b>WDR Place Type:</b>		<b>City:</b>	BERKELEY
<b>WDR File:</b>		<b>Zip:</b>	94704
<b>WDR Order:</b>		<b>County:</b>	ALAMEDA
<b>CUF Priority Assig:</b>	B	<b>CUF Claim:</b>	16853
<b>CUF Amount Paid:</b>	\$77,570		

Map Key	Number of Records	Direction	Distance (mi/ft)	Elev/Diff (ft)	Site	DB
---------	-------------------	-----------	------------------	----------------	------	----

**File Location:**

**Designated Beneficial Use:** MUN, AGR, IND, PROC

**Project Oversight Agencies:**

**Report Link:** [https://geotracker.waterboards.ca.gov/profile\\_report?global\\_id=T0600100802](https://geotracker.waterboards.ca.gov/profile_report?global_id=T0600100802)

**Cleanup Status Detail:** COMPLETED - CASE CLOSED AS OF 2/12/1997

**Cleanup History Link:** [https://geotracker.waterboards.ca.gov/profile\\_report\\_include?global\\_id=T0600100802&tabname=regulatoryhistory](https://geotracker.waterboards.ca.gov/profile_report_include?global_id=T0600100802&tabname=regulatoryhistory)

**Potential Media of Concern:** WELL USED FOR DRINKING WATER SUPPLY

**User Defined Beneficial Use:**

**DWR GW Sub Basin:** Santa Clara Valley - East Bay Plain (2-009.04)

**Calwater Watershed Name:** Bay Bridges - Berkeley (203.30)

**Post Closure Site Management:**

**Future Land Use:**

**Cleanup Oversight Agencies:** BERKELEY, CITY OF (LEAD) - CASE #: 01-0868

CASEWORKER: GEOFFERY FIEDLER

SAN FRANCISCO BAY RWQCB (REGION 2) - CASE #: 01-0868

CASEWORKER: Regional Water Board

**Groundwater Monitoring Frequency:**

**Designated Beneficial Use Desc:** Municipal and Domestic Supply, Agricultural Supply, Industrial Service Supply, Industrial Process Supply

**Site History:**

No site history available

**LUST Sites from GeoTracker Search - Cleanup Status History (as of Feb 24, 2020)**

**Status:** Completed - Case Closed  
**Date :** 2/12/1997

**Status:** Open - Remediation  
**Date :** 5/19/1994

**Status:** Open - Site Assessment  
**Date :** 4/27/1992

**Status:** Open - Case Begin Date  
**Date :** 9/12/1991

**Status:** Open - Site Assessment  
**Date :** 9/12/1991

**LUST Sites from GeoTracker Search - Regulatory Activities (as of Feb 24, 2020)**

**Action Type:** Other Regulatory Actions  
**Action Date:** 2/12/1997  
**Received Issue Date:** 2/12/1997  
**Action:** Closure/No Further Action Letter  
**Doc Link:** [https://geotracker.waterboards.ca.gov/view\\_documents?global\\_id=T0600100802&enforcement\\_id=6283411&temptable=ENFORCEMENT](https://geotracker.waterboards.ca.gov/view_documents?global_id=T0600100802&enforcement_id=6283411&temptable=ENFORCEMENT)

**Title Description Comments:**

UST Case Closure

**Action Type:** Response Requested - Other  
**Action Date:** 7/15/1996  
**Received Issue Date:** 7/15/1996  
**Action:** Correspondence  
**Doc Link:** [https://geotracker.waterboards.ca.gov/view\\_documents\\_all?global\\_id=T0600100802&doc\\_id=5887639](https://geotracker.waterboards.ca.gov/view_documents_all?global_id=T0600100802&doc_id=5887639)

**Title Description Comments:**

Recommendations for Groundwater Monitoring and Site Closure

**Action Type:** Response Requested - Other  
**Action Date:** 7/15/1996  
**Received Issue Date:** 7/15/1996

<b>Map Key</b>	<b>Number of Records</b>	<b>Direction</b>	<b>Distance (mi/ft)</b>	<b>Elev/Diff (ft)</b>	<b>Site</b>	<b>DB</b>
<b>Action:</b>		Correspondence				
<b>Doc Link:</b>						
<b>Title Description Comments:</b>						
		Recommendations for Groundwater Monitoring and Site Closure				
<b>Action Type:</b>		Response Requested - Other				
<b>Action Date:</b>		6/16/1994				
<b>Received Issue Date:</b>		6/16/1994				
<b>Action:</b>		Correspondence				
<b>Doc Link:</b>		https://geotracker.waterboards.ca.gov/view_documents_all?global_id=T0600100802&doc_id=5887677				
<b>Title Description Comments:</b>						
		City of Berkeley - Receipt of Soil and Grab Groundwater Sampling and Monitoring Well Installation Work Plan				
<b>Action Type:</b>		Response Requested - Workplans				
<b>Action Date:</b>		5/20/1994				
<b>Received Issue Date:</b>		5/20/1994				
<b>Action:</b>		Soil and Water Investigation Workplan				
<b>Doc Link:</b>		https://geotracker.waterboards.ca.gov/view_documents_all?global_id=T0600100802&doc_id=5887673				
<b>Title Description Comments:</b>						
		Soil and Grab Groundwater Sampling and Monitoring Well Installation Work Plan				
<b>Action Type:</b>		Response Requested - Reports				
<b>Action Date:</b>		2/17/1994				
<b>Received Issue Date:</b>		2/17/1994				
<b>Action:</b>		Soil and Water Investigation Report				
<b>Doc Link:</b>		https://geotracker.waterboards.ca.gov/view_documents_all?global_id=T0600100802&doc_id=5887671				
<b>Title Description Comments:</b>						
		Soil and Grab Groundwater Sampling Report				
<b>Action Type:</b>		Response Requested - Other				
<b>Action Date:</b>		9/23/1993				
<b>Received Issue Date:</b>		9/23/1993				
<b>Action:</b>		Correspondence				
<b>Doc Link:</b>		https://geotracker.waterboards.ca.gov/view_documents_all?global_id=T0600100802&doc_id=5887672				
<b>Title Description Comments:</b>						
		City of Berkeley - Discovery of Wells and Request for an Environmental Assessment				
<b>Action Type:</b>		Response Requested - Other				
<b>Action Date:</b>		6/17/1993				
<b>Received Issue Date:</b>		6/17/1993				
<b>Action:</b>		Correspondence				
<b>Doc Link:</b>		https://geotracker.waterboards.ca.gov/view_documents_all?global_id=T0600100802&doc_id=5887653				
<b>Title Description Comments:</b>						
		City of Berkeley - Receipt of Work Plan for Soil and Groundwater Sampling Dated June 2, 1993 and Letter Regarding Third UST Removal				
<b>Action Type:</b>		Response Requested - Workplans				
<b>Action Date:</b>		6/7/1993				
<b>Received Issue Date:</b>		6/7/1993				
<b>Action:</b>		Soil and Water Investigation Workplan				
<b>Doc Link:</b>		https://geotracker.waterboards.ca.gov/view_documents_all?global_id=T0600100802&doc_id=5887646				
<b>Title Description Comments:</b>						
		Work Plan for Soil and Grab Groundwater Sampling				
<b>Action Type:</b>		Response Requested - Other				
<b>Action Date:</b>		4/23/1993				
<b>Received Issue Date:</b>		4/23/1993				



<b>Map Key</b>	<b>Number of Records</b>	<b>Direction</b>	<b>Distance (mi/ft)</b>	<b>Elev/Diff (ft)</b>	<b>Site</b>	<b>DB</b>
<b>Action:</b>		Correspondence				
<b>Doc Link:</b>		<a href="https://geotracker.waterboards.ca.gov/view_documents_all?global_id=T0600100802&amp;doc_id=5887652">https://geotracker.waterboards.ca.gov/view_documents_all?global_id=T0600100802&amp;doc_id=5887652</a>				
<b>Title Description Comments:</b>		City of Berkeley - Receipt of Report Dated April 1, 1993 Regarding Detection of Contaminants				
<b>Action Type:</b>		Response Requested - Reports				
<b>Action Date:</b>		4/1/1993				
<b>Received Issue Date:</b>		4/1/1993				
<b>Action:</b>		Soil and Water Investigation Report				
<b>Doc Link:</b>		<a href="https://geotracker.waterboards.ca.gov/view_documents_all?global_id=T0600100802&amp;doc_id=5887644">https://geotracker.waterboards.ca.gov/view_documents_all?global_id=T0600100802&amp;doc_id=5887644</a>				
<b>Title Description Comments:</b>		Soil and Grab Groundwater Sampling Report				
<b>Action Type:</b>		Response Requested - Other				
<b>Action Date:</b>		1/11/1993				
<b>Received Issue Date:</b>		1/11/1993				
<b>Action:</b>		Correspondence				
<b>Doc Link:</b>		<a href="https://geotracker.waterboards.ca.gov/view_documents_all?global_id=T0600100802&amp;doc_id=5887650">https://geotracker.waterboards.ca.gov/view_documents_all?global_id=T0600100802&amp;doc_id=5887650</a>				
<b>Title Description Comments:</b>		City of Berkeley - Receipt of Soil Borings and Grab Groundwater Sampling Workplan				
<b>Action Type:</b>		Response Requested - Workplans				
<b>Action Date:</b>		1/11/1993				
<b>Received Issue Date:</b>		1/11/1993				
<b>Action:</b>		Soil and Water Investigation Workplan				
<b>Doc Link:</b>		<a href="https://geotracker.waterboards.ca.gov/view_documents_all?global_id=T0600100802&amp;doc_id=5887642">https://geotracker.waterboards.ca.gov/view_documents_all?global_id=T0600100802&amp;doc_id=5887642</a>				
<b>Title Description Comments:</b>		Soil Borings and Grab Groundwater Sampling Work Plan				
<b>Action Type:</b>		Response Requested - Other				
<b>Action Date:</b>		10/30/1992				
<b>Received Issue Date:</b>		10/30/1992				
<b>Action:</b>		Correspondence				
<b>Doc Link:</b>		<a href="https://geotracker.waterboards.ca.gov/view_documents_all?global_id=T0600100802&amp;doc_id=5887657">https://geotracker.waterboards.ca.gov/view_documents_all?global_id=T0600100802&amp;doc_id=5887657</a>				
<b>Title Description Comments:</b>		City of Berkeley - Receipt of Site Closure Request and Request for Groundwater Investigation				
<b>Action Type:</b>		Response Requested - Other				
<b>Action Date:</b>		10/21/1992				
<b>Received Issue Date:</b>		10/21/1992				
<b>Action:</b>		Request for Closure				
<b>Doc Link:</b>		<a href="https://geotracker.waterboards.ca.gov/view_documents_all?global_id=T0600100802&amp;doc_id=5887649">https://geotracker.waterboards.ca.gov/view_documents_all?global_id=T0600100802&amp;doc_id=5887649</a>				
<b>Title Description Comments:</b>		Site Closure Report				
<b>Action Type:</b>		Response Requested - Other				
<b>Action Date:</b>		7/17/1992				
<b>Received Issue Date:</b>		7/17/1992				
<b>Action:</b>		Correspondence				
<b>Doc Link:</b>		<a href="https://geotracker.waterboards.ca.gov/view_documents_all?global_id=T0600100802&amp;doc_id=5887656">https://geotracker.waterboards.ca.gov/view_documents_all?global_id=T0600100802&amp;doc_id=5887656</a>				
<b>Title Description Comments:</b>		City of Berkeley - Request to Submit Initial Subsurface Investigation Workplan				
<b>Action Type:</b>		Response Requested - Other				
<b>Action Date:</b>		4/27/1992				
<b>Received Issue Date:</b>		4/27/1992				

Map Key	Number of Records	Direction	Distance (mi/ft)	Elev/Diff (ft)	Site	DB
---------	-------------------	-----------	------------------	----------------	------	----

**Action:** Other Report / Document  
**Doc Link:** [https://geotracker.waterboards.ca.gov/view\\_documents\\_all?global\\_id=T0600100802&doc\\_id=5887674](https://geotracker.waterboards.ca.gov/view_documents_all?global_id=T0600100802&doc_id=5887674)  
**Title Description Comments:**

Fuel Leak Case Form

**Action Type:** Response Requested - Reports  
**Action Date:** 3/25/1992  
**Received Issue Date:** 3/25/1992  
**Action:** Tank Removal Report / UST Sampling Report  
**Doc Link:** [https://geotracker.waterboards.ca.gov/view\\_documents\\_all?global\\_id=T0600100802&doc\\_id=5887640](https://geotracker.waterboards.ca.gov/view_documents_all?global_id=T0600100802&doc_id=5887640)  
**Title Description Comments:**

Tank Pull/Excavation Activities

**Action Type:** Response Requested - Other  
**Action Date:** 9/16/1991  
**Received Issue Date:** 9/16/1991  
**Action:** Unauthorized Release Form  
**Doc Link:** [https://geotracker.waterboards.ca.gov/view\\_documents\\_all?global\\_id=T0600100802&doc\\_id=5887648](https://geotracker.waterboards.ca.gov/view_documents_all?global_id=T0600100802&doc_id=5887648)  
**Title Description Comments:**

City of Berkeley - Illegal Discharge

**Action Type:** Leak Action  
**Action Date:** 4/27/1992  
**Received Issue Date:**  
**Action:** Leak Discovery  
**Doc Link:**  
**Title Description Comments:**

**Action Type:** Leak Action  
**Action Date:** 4/27/1992  
**Received Issue Date:**  
**Action:** Leak Stopped  
**Doc Link:**  
**Title Description Comments:**

**Action Type:** Leak Action  
**Action Date:** 4/27/1992  
**Received Issue Date:**  
**Action:** Leak Reported  
**Doc Link:**  
**Title Description Comments:**

**LUST Sites from GeoTracker Search - Documents (as of Feb 24, 2020)**

**Document Type:** Site Documents **Size :**  
**Document Date:** 2/12/1997 **Submitted By:** BONNIE LAM (REGULATOR)  
**Type:** CLOSURE/NO FURTHER ACTION LETTER **Submitted:**  
**Title:** UST CASE CLOSURE  
**Title Link:** [https://geotracker.waterboards.ca.gov/view\\_documents?global\\_id=T0600100802&enforcement\\_id=6283411](https://geotracker.waterboards.ca.gov/view_documents?global_id=T0600100802&enforcement_id=6283411)

**Document Type:** Site Documents **Size :**  
**Document Date:** 7/15/1996 **Submitted By:** BONNIE LAM (REGULATOR)  
**Type:** CORRESPONDENCE **Submitted:**  
**Title:** RECOMMENDATIONS FOR GROUNDWATER MONITORING AND SITE CLOSURE  
**Title Link:** [https://geotracker.waterboards.ca.gov/view\\_documents?global\\_id=T0600100802&document\\_id=5887639](https://geotracker.waterboards.ca.gov/view_documents?global_id=T0600100802&document_id=5887639)

**Document Type:** Site Documents **Size :**  
**Document Date:** 6/16/1994 **Submitted By:** BONNIE LAM (REGULATOR)  
**Type:** CORRESPONDENCE **Submitted:**  
**Title:** CITY OF BERKELEY - RECEIPT OF SOIL AND GRAB GROUNDWATER SAMPLING AND MONITORING WELL

<b>Map Key</b>	<b>Number of Records</b>	<b>Direction</b>	<b>Distance (mi/ft)</b>	<b>Elev/Diff (ft)</b>	<b>Site</b>	<b>DB</b>
<b>Title Link:</b>					INSTALLATION WORK PLAN <a href="https://geotracker.waterboards.ca.gov/view_documents?global_id=T0600100802&amp;document_id=5887677">https://geotracker.waterboards.ca.gov/view_documents?global_id=T0600100802&amp;document_id=5887677</a>	
<b>Document Type:</b>	Site Documents				<b>Size :</b>	
<b>Document Date:</b>	5/20/1994				<b>Submitted By:</b>	BONNIE LAM (REGULATOR)
<b>Type:</b>	SOIL AND WATER INVESTIGATION WORKPLAN				<b>Submitted:</b>	
<b>Title:</b>	SOIL AND GRAB GROUNDWATER SAMPLING AND MONITORING WELL INSTALLATION WORK PLAN					
<b>Title Link:</b>	<a href="https://geotracker.waterboards.ca.gov/view_documents?global_id=T0600100802&amp;document_id=5887673">https://geotracker.waterboards.ca.gov/view_documents?global_id=T0600100802&amp;document_id=5887673</a>					
<b>Document Type:</b>	Site Documents				<b>Size :</b>	
<b>Document Date:</b>	2/17/1994				<b>Submitted By:</b>	BONNIE LAM (REGULATOR)
<b>Type:</b>	SOIL AND WATER INVESTIGATION REPORT				<b>Submitted:</b>	
<b>Title:</b>	SOIL AND GRAB GROUNDWATER SAMPLING REPORT					
<b>Title Link:</b>	<a href="https://geotracker.waterboards.ca.gov/view_documents?global_id=T0600100802&amp;document_id=5887671">https://geotracker.waterboards.ca.gov/view_documents?global_id=T0600100802&amp;document_id=5887671</a>					
<b>Document Type:</b>	Site Documents				<b>Size :</b>	
<b>Document Date:</b>	9/23/1993				<b>Submitted By:</b>	BONNIE LAM (REGULATOR)
<b>Type:</b>	CORRESPONDENCE				<b>Submitted:</b>	
<b>Title:</b>	CITY OF BERKELEY - DISCOVERY OF WELLS AND REQUEST FOR AN ENVIRONMENTAL ASSESSMENT					
<b>Title Link:</b>	<a href="https://geotracker.waterboards.ca.gov/view_documents?global_id=T0600100802&amp;document_id=5887672">https://geotracker.waterboards.ca.gov/view_documents?global_id=T0600100802&amp;document_id=5887672</a>					
<b>Document Type:</b>	Site Documents				<b>Size :</b>	
<b>Document Date:</b>	6/17/1993				<b>Submitted By:</b>	BONNIE LAM (REGULATOR)
<b>Type:</b>	CORRESPONDENCE				<b>Submitted:</b>	
<b>Title:</b>	CITY OF BERKELEY - RECEIPT OF WORK PLAN FOR SOIL AND GROUNDWATER SAMPLING DATED JUNE 2, 1993 AND LETTER REGARDING THIRD UST REMOVAL					
<b>Title Link:</b>	<a href="https://geotracker.waterboards.ca.gov/view_documents?global_id=T0600100802&amp;document_id=5887653">https://geotracker.waterboards.ca.gov/view_documents?global_id=T0600100802&amp;document_id=5887653</a>					
<b>Document Type:</b>	Site Documents				<b>Size :</b>	
<b>Document Date:</b>	6/7/1993				<b>Submitted By:</b>	BONNIE LAM (REGULATOR)
<b>Type:</b>	SOIL AND WATER INVESTIGATION WORKPLAN				<b>Submitted:</b>	
<b>Title:</b>	WORK PLAN FOR SOIL AND GRAB GROUNDWATER SAMPLING					
<b>Title Link:</b>	<a href="https://geotracker.waterboards.ca.gov/view_documents?global_id=T0600100802&amp;document_id=5887646">https://geotracker.waterboards.ca.gov/view_documents?global_id=T0600100802&amp;document_id=5887646</a>					
<b>Document Type:</b>	Site Documents				<b>Size :</b>	
<b>Document Date:</b>	4/23/1993				<b>Submitted By:</b>	BONNIE LAM (REGULATOR)
<b>Type:</b>	CORRESPONDENCE				<b>Submitted:</b>	
<b>Title:</b>	CITY OF BERKELEY - RECEIPT OF REPORT DATED APRIL 1, 1993 REGARDING DETECTION OF CONTAMINANTS					
<b>Title Link:</b>	<a href="https://geotracker.waterboards.ca.gov/view_documents?global_id=T0600100802&amp;document_id=5887652">https://geotracker.waterboards.ca.gov/view_documents?global_id=T0600100802&amp;document_id=5887652</a>					
<b>Document Type:</b>	Site Documents				<b>Size :</b>	
<b>Document Date:</b>	4/1/1993				<b>Submitted By:</b>	BONNIE LAM (REGULATOR)
<b>Type:</b>	SOIL AND WATER INVESTIGATION REPORT				<b>Submitted:</b>	
<b>Title:</b>	SOIL AND GRAB GROUNDWATER SAMPLING REPORT					
<b>Title Link:</b>	<a href="https://geotracker.waterboards.ca.gov/view_documents?global_id=T0600100802&amp;document_id=5887644">https://geotracker.waterboards.ca.gov/view_documents?global_id=T0600100802&amp;document_id=5887644</a>					
<b>Document Type:</b>	Site Documents				<b>Size :</b>	
<b>Document Date:</b>	1/11/1993				<b>Submitted By:</b>	BONNIE LAM (REGULATOR)
<b>Type:</b>	CORRESPONDENCE				<b>Submitted:</b>	
<b>Title:</b>	CITY OF BERKELEY - RECEIPT OF SOIL BORINGS AND GRAB GROUNDWATER SAMPLING WORKPLAN					
<b>Title Link:</b>	<a href="https://geotracker.waterboards.ca.gov/view_documents?global_id=T0600100802&amp;document_id=5887650">https://geotracker.waterboards.ca.gov/view_documents?global_id=T0600100802&amp;document_id=5887650</a>					
<b>Document Type:</b>	Site Documents				<b>Size :</b>	
<b>Document Date:</b>	1/11/1993				<b>Submitted By:</b>	BONNIE LAM (REGULATOR)
<b>Type:</b>	SOIL AND WATER INVESTIGATION WORKPLAN				<b>Submitted:</b>	
<b>Title:</b>	SOIL BORINGS AND GRAB GROUNDWATER SAMPLING WORK PLAN					
<b>Title Link:</b>	<a href="https://geotracker.waterboards.ca.gov/view_documents?global_id=T0600100802&amp;document_id=5887642">https://geotracker.waterboards.ca.gov/view_documents?global_id=T0600100802&amp;document_id=5887642</a>					
<b>Document Type:</b>	Site Documents				<b>Size :</b>	
<b>Document Date:</b>	10/30/1992				<b>Submitted By:</b>	BONNIE LAM (REGULATOR)
<b>Type:</b>	CORRESPONDENCE				<b>Submitted:</b>	
<b>Title:</b>	CITY OF BERKELEY - RECEIPT OF SITE CLOSURE REQUEST AND REQUEST FOR GROUNDWATER INVESTIGATION					

Map Key	Number of Records	Direction	Distance (mi/ft)	Elev/Diff (ft)	Site	DB
<hr/>						
<b>Title Link:</b>	https://geotracker.waterboards.ca.gov/view_documents?global_id=T0600100802&document_id=5887657					
<b>Document Type:</b>	Site Documents			<b>Size :</b>		
<b>Document Date:</b>	10/21/1992			<b>Submitted By:</b>	BONNIE LAM (REGULATOR)	
<b>Type:</b>	REQUEST FOR CLOSURE			<b>Submitted:</b>		
<b>Title:</b>	SITE CLOSURE REPORT					
<b>Title Link:</b>	https://geotracker.waterboards.ca.gov/view_documents?global_id=T0600100802&document_id=5887649					
<b>Document Type:</b>	Site Documents			<b>Size :</b>		
<b>Document Date:</b>	7/17/1992			<b>Submitted By:</b>	BONNIE LAM (REGULATOR)	
<b>Type:</b>	CORRESPONDENCE			<b>Submitted:</b>		
<b>Title:</b>	CITY OF BERKELEY - REQUEST TO SUBMIT INITIAL SUBSURFACE INVESTIGATION WORKPLAN					
<b>Title Link:</b>	https://geotracker.waterboards.ca.gov/view_documents?global_id=T0600100802&document_id=5887656					
<b>Document Type:</b>	Site Documents			<b>Size :</b>		
<b>Document Date:</b>	4/27/1992			<b>Submitted By:</b>	BONNIE LAM (REGULATOR)	
<b>Type:</b>	OTHER REPORT / DOCUMENT			<b>Submitted:</b>		
<b>Title:</b>	FUEL LEAK CASE FORM					
<b>Title Link:</b>	https://geotracker.waterboards.ca.gov/view_documents?global_id=T0600100802&document_id=5887674					
<b>Document Type:</b>	Site Documents			<b>Size :</b>		
<b>Document Date:</b>	3/25/1992			<b>Submitted By:</b>	BONNIE LAM (REGULATOR)	
<b>Type:</b>	TANK REMOVAL REPORT / UST SAMPLING REPORT			<b>Submitted:</b>		
<b>Title:</b>	TANK PULL/EXCAVATION ACTIVITIES					
<b>Title Link:</b>	https://geotracker.waterboards.ca.gov/view_documents?global_id=T0600100802&document_id=5887640					
<b>Document Type:</b>	Site Documents			<b>Size :</b>		
<b>Document Date:</b>	9/16/1991			<b>Submitted By:</b>	BONNIE LAM (REGULATOR)	
<b>Type:</b>	UNAUTHORIZED RELEASE FORM			<b>Submitted:</b>		
<b>Title:</b>	CITY OF BERKELEY - ILLEGAL DISCHARGE					
<b>Title Link:</b>	https://geotracker.waterboards.ca.gov/view_documents?global_id=T0600100802&document_id=5887648					
<hr/>						
<a href="#">137</a>	1 of 2	SE	0.39 / 2,061.66	34.29 / 3	Joint Center for Artificial Photosyntheses (JCAP) 2929 7TH ST STE 105 BERKELEY CA 94710	DELISTED HAZ
<b>Siteid:</b>	381471					
<b>Latitude:</b>	37.851670					
<b>Longitude:</b>	-122.291230					
<b>Original Source:</b>	CHAZ					
<b>Record Date:</b>	30-MAY-2017					
<hr/>						
<a href="#">137</a>	2 of 2	SE	0.39 / 2,061.66	34.29 / 3	CARIBOU BIOSCIENCES 2929 SEVENTH ST STE 120 BERKELEY CA 94710	DELISTED HAZ
<b>Siteid:</b>	185271					
<b>Latitude:</b>	37.864585					
<b>Longitude:</b>	-122.296570					
<b>Original Source:</b>	CHAZ					
<b>Record Date:</b>	30-MAY-2017					
<hr/>						
<a href="#">138</a>	1 of 2	NE	0.39 / 2,083.43	60.61 / 29	2371 SAN PABLO AVENUE 2371 SAN PABLO AVENUE BERKELEY CA 94702	VCP
<b>Estor/EPA ID:</b>	60002253			<b>Permit Renewal Lead:</b>		
<b>Site Code:</b>	202058			<b>Project Manager:</b>	PARAG SHAH	
<b>Nat Priority List:</b>	NO			<b>Supervisor:</b>	WHITNEY SMITH	
<b>Acres:</b>	1.13 ACRES			<b>Public Partici Splst:</b>		
<b>Special Program:</b>				<b>Census Tract:</b>	6001423100	
<b>Funding:</b>	SITE PROPONENT			<b>County:</b>	ALAMEDA	

Map Key	Number of Records	Direction	Distance (mi/ft)	Elev/Diff (ft)	Site	DB
<b>Assembly District:</b>	, 15				<b>Latitude:</b>	37.863399
<b>Senate District:</b>	, 09				<b>Longitude:</b>	-122.290038
<b>School District:</b>						
<b>APN:</b>		NONE SPECIFIED				
<b>Cleanup Status:</b>		ACTIVE AS OF 10/1/2015				
<b>Cleanup Oversight Agencies:</b>		DTSC - SITE CLEANUP PROGRAM - LEAD AGENCY				
<b>Site Type:</b>		VOLUNTARY CLEANUP				
<b>Office:</b>		CLEANUP BERKELEY				
<b>Past Use that Caused Contam:</b>		DRY CLEANING				
<b>Potential Media Affected:</b>		SOIL, SOIL VAPOR				
<b>Potential Contaminant of Concern:</b>						

TETRACHLOROETHYLENE (PCE)

**Site History:**

The Site is approximately 4,617.47 square feet (0.106 acres) in size and is bordered by Chaucer Street and Channing Way. The property was formerly occupied by a dry-cleaning establishment between the 1970's and the 1990's. The property is currently developed with a mixed use residential/commercial building, garden/yard area, and a concrete paved walkway. The western-most portion of the building consisted of a newly remodeled occupied commercial space with an open floor plan and a bathroom. The eastern portion of the building is occupied as a two units family residence. To the east of the building is the garden/yard area. A concrete paved walkway is located along the northern side of the Property. This walkway overlies a sewer line which originates in the commercial space and runs to the north where it makes a 90 degree corner where it heads to the sewer main located under the sidewalk along San Pablo Avenue.

**Status:** ACTIVE  
**Program Type:** VOLUNTARY CLEANUP  
**CalEnviroScreen Score:** 56-60%  
**Summary Link:** [http://www.envirostor.dtsc.ca.gov/public/profile\\_report?global\\_id=60002253](http://www.envirostor.dtsc.ca.gov/public/profile_report?global_id=60002253)

**Completed Activities**

**Title:** Annual Cost Estimate 2019 - 2020  
**Title Link:** [http://www.envirostor.dtsc.ca.gov/public/final\\_documents2?global\\_id=60002253&enforcement\\_id=60470724](http://www.envirostor.dtsc.ca.gov/public/final_documents2?global_id=60002253&enforcement_id=60470724)  
**Area Name:**  
**Area Link:**  
**Sub Area:**  
**Sub Area Link:**  
**Document Type:** Annual Oversight Cost Estimate  
**Date Completed:** 3/5/2020  
**Comments:**

**Title:** Soil Gas Sampling Report  
**Title Link:** [http://www.envirostor.dtsc.ca.gov/public/final\\_documents2?global\\_id=60002253&doc\\_id=60424079](http://www.envirostor.dtsc.ca.gov/public/final_documents2?global_id=60002253&doc_id=60424079)  
**Area Name:**  
**Area Link:**  
**Sub Area:**  
**Sub Area Link:**  
**Document Type:** Site Characterization Report  
**Date Completed:** 9/21/2015  
**Comments:** Elevated concentrations of tetrachloroethene found in soil gas at the site. This report was not prepared under DTSC oversight.

**Title:** Adjacent Property - Indoor Air Report  
**Title Link:** [http://www.envirostor.dtsc.ca.gov/public/final\\_documents2?global\\_id=60002253&doc\\_id=60478530](http://www.envirostor.dtsc.ca.gov/public/final_documents2?global_id=60002253&doc_id=60478530)  
**Area Name:**  
**Area Link:**  
**Sub Area:**  
**Sub Area Link:**  
**Document Type:** Monitoring Report  
**Date Completed:** 6/30/2020  
**Comments:**

**Title:** Additional Site Characterization Workplan  
**Title Link:** [http://www.envirostor.dtsc.ca.gov/public/final\\_documents2?global\\_id=60002253&doc\\_id=60463334](http://www.envirostor.dtsc.ca.gov/public/final_documents2?global_id=60002253&doc_id=60463334)  
**Area Name:**  
**Area Link:**  
**Sub Area:**

<b>Map Key</b>	<b>Number of Records</b>	<b>Direction</b>	<b>Distance (mi/ft)</b>	<b>Elev/Diff (ft)</b>	<b>Site</b>	<b>DB</b>
<b>Sub Area Link:</b>						
<b>Document Type:</b>			Site Characterization Workplan			
<b>Date Completed:</b>			9/26/2019			
<b>Comments:</b>			final dtsc letter			
<b>Title:</b>			Request for Agency Oversight Application			
<b>Title Link:</b>			<a href="http://www.envirostor.dtsc.ca.gov/public/final_documents2?global_id=60002253&amp;doc_id=60402563">http://www.envirostor.dtsc.ca.gov/public/final_documents2?global_id=60002253&amp;doc_id=60402563</a>			
<b>Area Name:</b>						
<b>Area Link:</b>						
<b>Sub Area:</b>						
<b>Sub Area Link:</b>						
<b>Document Type:</b>			Application			
<b>Date Completed:</b>			10/13/2015			
<b>Comments:</b>						
<b>Title:</b>			Additional Site Characterization Work Plan and Interim Removal Action			
<b>Title Link:</b>			<a href="http://www.envirostor.dtsc.ca.gov/public/final_documents2?global_id=60002253&amp;doc_id=60415359">http://www.envirostor.dtsc.ca.gov/public/final_documents2?global_id=60002253&amp;doc_id=60415359</a>			
<b>Area Name:</b>						
<b>Area Link:</b>						
<b>Sub Area:</b>						
<b>Sub Area Link:</b>						
<b>Document Type:</b>			Site Characterization Workplan			
<b>Date Completed:</b>			4/12/2017			
<b>Comments:</b>			Workplan to collect additional groundwater samples and to install interim measures which vent sub-slab vapors from under the building while site is characterized.			
<b>Title:</b>			WP for LimitedPhase II Subsurface Investigation			
<b>Title Link:</b>			<a href="http://www.envirostor.dtsc.ca.gov/public/final_documents2?global_id=60002253&amp;doc_id=60404897">http://www.envirostor.dtsc.ca.gov/public/final_documents2?global_id=60002253&amp;doc_id=60404897</a>			
<b>Area Name:</b>						
<b>Area Link:</b>						
<b>Sub Area:</b>						
<b>Sub Area Link:</b>						
<b>Document Type:</b>			Site Characterization Workplan			
<b>Date Completed:</b>			5/26/2016			
<b>Comments:</b>						
<b>Title:</b>			Change of PM Letter			
<b>Title Link:</b>			<a href="http://www.envirostor.dtsc.ca.gov/public/final_documents2?global_id=60002253&amp;enforcement_id=60458398">http://www.envirostor.dtsc.ca.gov/public/final_documents2?global_id=60002253&amp;enforcement_id=60458398</a>			
<b>Area Name:</b>						
<b>Area Link:</b>						
<b>Sub Area:</b>						
<b>Sub Area Link:</b>						
<b>Document Type:</b>			Correspondence			
<b>Date Completed:</b>			3/8/2019			
<b>Comments:</b>			final letter			
<b>Title:</b>			Annual Cost Estimate letter for 2016/2017			
<b>Title Link:</b>			<a href="http://www.envirostor.dtsc.ca.gov/public/final_documents2?global_id=60002253&amp;enforcement_id=60414162">http://www.envirostor.dtsc.ca.gov/public/final_documents2?global_id=60002253&amp;enforcement_id=60414162</a>			
<b>Area Name:</b>						
<b>Area Link:</b>						
<b>Sub Area:</b>						
<b>Sub Area Link:</b>						
<b>Document Type:</b>			Annual Oversight Cost Estimate			
<b>Date Completed:</b>			9/27/2016			
<b>Comments:</b>						
<b>Title:</b>			Interim Removal Action			
<b>Title Link:</b>						
<b>Area Name:</b>						
<b>Area Link:</b>						
<b>Sub Area:</b>						
<b>Sub Area Link:</b>						
<b>Document Type:</b>			Fieldwork			
<b>Date Completed:</b>			6/30/2017			
<b>Comments:</b>			Interim measures including a vapor barrier and two venting systems were installed. Indoor air samples were collected in both the residential & commercial spaces in early June. An additional indoor air sample was collected in the commercial space on June 29.			
<b>Title:</b>			Voluntary Cleanup Agreement			

Map Key	Number of Records	Direction	Distance (mi/ft)	Elev/Diff (ft)	Site	DB
---------	-------------------	-----------	------------------	----------------	------	----

**Title Link:** [http://www.envirostor.dtsc.ca.gov/public/final\\_documents2?global\\_id=60002253&enforcement\\_id=60402312](http://www.envirostor.dtsc.ca.gov/public/final_documents2?global_id=60002253&enforcement_id=60402312)  
**Area Name:**  
**Area Link:**  
**Sub Area:**  
**Sub Area Link:**  
**Document Type:** Voluntary Cleanup Agreement  
**Date Completed:** 11/20/2015  
**Comments:**

**Title:** MOA Letter  
**Title Link:** [http://www.envirostor.dtsc.ca.gov/public/final\\_documents2?global\\_id=60002253&enforcement\\_id=60402556](http://www.envirostor.dtsc.ca.gov/public/final_documents2?global_id=60002253&enforcement_id=60402556)  
**Area Name:**  
**Area Link:**  
**Sub Area:**  
**Sub Area Link:**  
**Document Type:** Correspondence  
**Date Completed:** 10/13/2015  
**Comments:**

**Title:** Limited Phase II Subsurface Investigation Report  
**Title Link:** [http://www.envirostor.dtsc.ca.gov/public/final\\_documents2?global\\_id=60002253&doc\\_id=60410235](http://www.envirostor.dtsc.ca.gov/public/final_documents2?global_id=60002253&doc_id=60410235)  
**Area Name:**  
**Area Link:**  
**Sub Area:**  
**Sub Area Link:**  
**Document Type:** Site Characterization Report  
**Date Completed:** 8/25/2016  
**Comments:** DTSC provided comments during the meeting held with the RP and his consultant. RP is to conduct additional groundwater sampling to determine the horizontal extend of contamination and to address vapor intrusion issue underneath the building in crawling space area.

<a href="#">138</a>	2 of 2	NE	0.39 / 2,083.43	60.61 / 29	2371 SAN PABLO AVENUE 2371 SAN PABLO AVENUE BERKELEY CA 94702	ENVIROSTOR
---------------------	--------	----	--------------------	---------------	---	------------

<b>Estor/EPA ID:</b>	60002253	<b>Assembly District:</b>	, 15
<b>Site Code:</b>	202058	<b>Senate District:</b>	, 09
<b>Nat Priority List:</b>	NO	<b>Permit Renewal Lead:</b>	
<b>APN:</b>	NONE SPECIFIED	<b>Public Partici Spclst:</b>	
<b>Census Tract:</b>	6001423100	<b>Project Manager:</b>	PARAG SHAH
<b>Site Type:</b>	VOLUNTARY CLEANUP	<b>County:</b>	ALAMEDA
<b>Address Description:</b>	2371 SAN PABLO AVENUE	<b>Latitude:</b>	37.863399
<b>Office:</b>	CLEANUP BERKELEY	<b>Longitude:</b>	-122.290038
<b>Special Program:</b>		<b>Acres:</b>	1.13 ACRES
<b>Funding:</b>	SITE PROPONENT	<b>Supervisor:</b>	WHITNEY SMITH
<b>Cleanup Status:</b>	ACTIVE AS OF 10/1/2015		
<b>Cleanup Oversight Agencies:</b>	DTSC - SITE CLEANUP PROGRAM - LEAD AGENCY		
<b>School District:</b>			
<b>Past Use that Caused Contam:</b>	DRY CLEANING		
<b>Potential Media Affected:</b>	SOIL, SOIL VAPOR		
<b>Potential Contamin of Concern:</b>			

TETRACHLOROETHYLENE (PCE)

**Site History:**

The Site is approximately 4,617.47 square feet (0.106 acres) in size and is bordered by Chaucer Street and Channing Way. The property was formerly occupied by a dry-cleaning establishment between the 1970's and the 1990's. The property is currently developed with a mixed use residential/commercial building, garden/yard area, and a concrete paved walkway. The western-most portion of the building consisted of a newly remodeled occupied commercial space with an open floor plan and a bathroom. The eastern portion of the building is occupied as a two units family residence. To the east of the building is the garden/yard area. A concrete paved walkway is located along the northern side of the Property. This walkway overlies a sewer line which originates in the commercial space and runs to the north where it makes a 90 degree corner where it heads to the sewer main located under the sidewalk along San Pablo Avenue.

**Status:** ACTIVE  
**A2 Program Type:** VOLUNTARY CLEANUP  
**CalEnviroScreen Score:** 56-60%  
**Summary Link:** [http://www.envirostor.dtsc.ca.gov/public/profile\\_report?global\\_id=60002253](http://www.envirostor.dtsc.ca.gov/public/profile_report?global_id=60002253)

<i>Map Key</i>	<i>Number of Records</i>	<i>Direction</i>	<i>Distance (mi/ft)</i>	<i>Elev/Diff (ft)</i>	<i>Site</i>	<i>DB</i>
----------------	--------------------------	------------------	-------------------------	-----------------------	-------------	-----------

**Completed Activities**

**Title:** Change of PM Letter  
**Title Link:** [http://www.envirostor.dtsc.ca.gov/public/final\\_documents2?global\\_id=60002253&enforcement\\_id=60458398](http://www.envirostor.dtsc.ca.gov/public/final_documents2?global_id=60002253&enforcement_id=60458398)  
**Area Name:**  
**Area Link:**  
**Sub Area:**  
**Sub Area Link:**  
**Document Type:** Correspondence  
**Date Completed:** 3/8/2019  
**Comments:** final letter

**Title:** Annual Cost Estimate letter for 2016/2017  
**Title Link:** [http://www.envirostor.dtsc.ca.gov/public/final\\_documents2?global\\_id=60002253&enforcement\\_id=60414162](http://www.envirostor.dtsc.ca.gov/public/final_documents2?global_id=60002253&enforcement_id=60414162)  
**Area Name:**  
**Area Link:**  
**Sub Area:**  
**Sub Area Link:**  
**Document Type:** Annual Oversight Cost Estimate  
**Date Completed:** 9/27/2016  
**Comments:**

**Title:** MOA Letter  
**Title Link:** [http://www.envirostor.dtsc.ca.gov/public/final\\_documents2?global\\_id=60002253&enforcement\\_id=60402556](http://www.envirostor.dtsc.ca.gov/public/final_documents2?global_id=60002253&enforcement_id=60402556)  
**Area Name:**  
**Area Link:**  
**Sub Area:**  
**Sub Area Link:**  
**Document Type:** Correspondence  
**Date Completed:** 10/13/2015  
**Comments:**

**Title:** Request for Agency Oversight Application  
**Title Link:** [http://www.envirostor.dtsc.ca.gov/public/final\\_documents2?global\\_id=60002253&doc\\_id=60402563](http://www.envirostor.dtsc.ca.gov/public/final_documents2?global_id=60002253&doc_id=60402563)  
**Area Name:**  
**Area Link:**  
**Sub Area:**  
**Sub Area Link:**  
**Document Type:** Application  
**Date Completed:** 10/13/2015  
**Comments:**

**Title:** Voluntary Cleanup Agreement  
**Title Link:** [http://www.envirostor.dtsc.ca.gov/public/final\\_documents2?global\\_id=60002253&enforcement\\_id=60402312](http://www.envirostor.dtsc.ca.gov/public/final_documents2?global_id=60002253&enforcement_id=60402312)  
**Area Name:**  
**Area Link:**  
**Sub Area:**  
**Sub Area Link:**  
**Document Type:** Voluntary Cleanup Agreement  
**Date Completed:** 11/20/2015  
**Comments:**

**Title:** Interim Removal Action  
**Title Link:**  
**Area Name:**  
**Area Link:**  
**Sub Area:**  
**Sub Area Link:**  
**Document Type:** Fieldwork  
**Date Completed:** 6/30/2017  
**Comments:** Interim measures including a vapor barrier and two venting systems were installed. Indoor air samples were collected in both the residential & commercial spaces in early June. An additional indoor air sample was collected in the commercial space on June 29.

**Title:** Soil Gas Sampling Report  
**Title Link:** [http://www.envirostor.dtsc.ca.gov/public/final\\_documents2?global\\_id=60002253&doc\\_id=60424079](http://www.envirostor.dtsc.ca.gov/public/final_documents2?global_id=60002253&doc_id=60424079)  
**Area Name:**



<i>Map Key</i>	<i>Number of Records</i>	<i>Direction</i>	<i>Distance (mi/ft)</i>	<i>Elev/Diff (ft)</i>	<i>Site</i>	<i>DB</i>
<b>Area Link:</b>						
<b>Sub Area:</b>						
<b>Sub Area Link:</b>						
<b>Document Type:</b>					Site Characterization Report	
<b>Date Completed:</b>					9/21/2015	
<b>Comments:</b>					Elevated concentrations of tetrachloroethene found in soil gas at the site. This report was not prepared under DTSC oversight.	
<b>Title:</b>					WP for LimitedPhase II Subsurface Investigation	
<b>Title Link:</b>					<a href="http://www.envirostor.dtsc.ca.gov/public/final_documents2?global_id=60002253&amp;doc_id=60404897">http://www.envirostor.dtsc.ca.gov/public/final_documents2?global_id=60002253&amp;doc_id=60404897</a>	
<b>Area Name:</b>						
<b>Area Link:</b>						
<b>Sub Area:</b>						
<b>Sub Area Link:</b>						
<b>Document Type:</b>					Site Characterization Workplan	
<b>Date Completed:</b>					5/26/2016	
<b>Comments:</b>						
<b>Title:</b>					Additional Site Characterization Workplan	
<b>Title Link:</b>					<a href="http://www.envirostor.dtsc.ca.gov/public/final_documents2?global_id=60002253&amp;doc_id=60463334">http://www.envirostor.dtsc.ca.gov/public/final_documents2?global_id=60002253&amp;doc_id=60463334</a>	
<b>Area Name:</b>						
<b>Area Link:</b>						
<b>Sub Area:</b>						
<b>Sub Area Link:</b>						
<b>Document Type:</b>					Site Characterization Workplan	
<b>Date Completed:</b>					9/26/2019	
<b>Comments:</b>					final dtsc letter	
<b>Title:</b>					Adjacent Property - Indoor Air Report	
<b>Title Link:</b>					<a href="http://www.envirostor.dtsc.ca.gov/public/final_documents2?global_id=60002253&amp;doc_id=60478530">http://www.envirostor.dtsc.ca.gov/public/final_documents2?global_id=60002253&amp;doc_id=60478530</a>	
<b>Area Name:</b>						
<b>Area Link:</b>						
<b>Sub Area:</b>						
<b>Sub Area Link:</b>						
<b>Document Type:</b>					Monitoring Report	
<b>Date Completed:</b>					6/30/2020	
<b>Comments:</b>						
<b>Title:</b>					Additional Site Characterization Work Plan and Interim Removal Action	
<b>Title Link:</b>					<a href="http://www.envirostor.dtsc.ca.gov/public/final_documents2?global_id=60002253&amp;doc_id=60415359">http://www.envirostor.dtsc.ca.gov/public/final_documents2?global_id=60002253&amp;doc_id=60415359</a>	
<b>Area Name:</b>						
<b>Area Link:</b>						
<b>Sub Area:</b>						
<b>Sub Area Link:</b>						
<b>Document Type:</b>					Site Characterization Workplan	
<b>Date Completed:</b>					4/12/2017	
<b>Comments:</b>					Workplan to collect additional groundwater samples and to install interim measures which vent sub-slab vapors from under the building while site is characterized.	
<b>Title:</b>					Limited Phase II Subsurface Investigation Report	
<b>Title Link:</b>					<a href="http://www.envirostor.dtsc.ca.gov/public/final_documents2?global_id=60002253&amp;doc_id=60410235">http://www.envirostor.dtsc.ca.gov/public/final_documents2?global_id=60002253&amp;doc_id=60410235</a>	
<b>Area Name:</b>						
<b>Area Link:</b>						
<b>Sub Area:</b>						
<b>Sub Area Link:</b>						
<b>Document Type:</b>					Site Characterization Report	
<b>Date Completed:</b>					8/25/2016	
<b>Comments:</b>					DTSC provided comments during the meeting held with the RP and his consultant. RP is to conduct additional groundwater sampling to determine the horizontal extend of contamination and to address vapor intrusion issue underneath the building in crawling space area.	
<b>Title:</b>					Annual Cost Estimate 2019 - 2020	
<b>Title Link:</b>					<a href="http://www.envirostor.dtsc.ca.gov/public/final_documents2?global_id=60002253&amp;enforcement_id=60470724">http://www.envirostor.dtsc.ca.gov/public/final_documents2?global_id=60002253&amp;enforcement_id=60470724</a>	
<b>Area Name:</b>						
<b>Area Link:</b>						
<b>Sub Area:</b>						
<b>Sub Area Link:</b>						
<b>Document Type:</b>					Annual Oversight Cost Estimate	
<b>Date Completed:</b>					3/5/2020	

Map Key	Number of Records	Direction	Distance (mi/ft)	Elev/Diff (ft)	Site	DB
---------	-------------------	-----------	------------------	----------------	------	----

Comments:

<a href="#">139</a>	1 of 2	S	0.42 / 2,205.25	23.72 / -8	NIRP BERKELEY BERKELEY CA	ENVIROSTOR
---------------------	--------	---	-----------------	------------	------------------------------	------------

<b>Estor/EPA ID:</b>	80000154	<b>Assembly District:</b>	15
<b>Site Code:</b>		<b>Senate District:</b>	09
<b>Nat Priority List:</b>	NO	<b>Permit Renewal Lead:</b>	
<b>APN:</b>	NONE SPECIFIED	<b>Public Partici Spclst:</b>	
<b>Census Tract:</b>	6001422000	<b>Project Manager:</b>	CARRIE TATOIAN-CAIN
<b>Site Type:</b>	FUDS	<b>County:</b>	ALAMEDA
<b>Address Description:</b>		<b>Latitude:</b>	37.8502777777778
<b>Office:</b>	CLEANUP SACRAMENTO	<b>Longitude:</b>	-122.294722222222
<b>Special Program:</b>		<b>Acres:</b>	3 ACRES
<b>Funding:</b>	DERA	<b>Supervisor:</b>	DAN WARD
<b>Cleanup Status:</b>	NO FURTHER ACTION AS OF 11/27/2013		
<b>Cleanup Oversight Agencies:</b>	DTSC - SITE CLEANUP PROGRAM - LEAD AGENCY		
<b>School District:</b>			
<b>Past Use that Caused Contam:</b>	NONE SPECIFIED		
<b>Potential Media Affected:</b>	NONE SPECIFIED		
<b>Potential Contamin of Concern:</b>			

NONE SPECIFIED

Site History:

The Navy used this site as a steel forge facility. Improvements consisted of administrative buildings, furnace control houses, water tank and tower, water cooling tower, electric crane, several oil tanks, transformer building, oil pump house, and forgings building. Site records show the presence of three 22,000 gallon above-ground tanks, and three 32,000 gallon underground tanks, which were supposedly removed in the early 1960s. Site was purchased by Barker Machinery in 1978, and two small USTs were installed, one for motor oil, and one for waste oil. Site was then purchased in 1987 by Mr. Tim Southwick for use as a car dealership. Soil samples were conducted in five areas, two of which are cause for concern. The area where the above ground tanks were situated shows very high levels of fuel contamination, and the southeast portion of the lot shows elevated levels of petroleum, PCBs and chromium.

<b>Status:</b>	NO FURTHER ACTION
<b>A2 Program Type:</b>	MILITARY EVALUATION
<b>CalEnviroScreen Score:</b>	76-80%
<b>Summary Link:</b>	<a href="http://www.envirostor.dtsc.ca.gov/public/profile_report?global_id=80000154">http://www.envirostor.dtsc.ca.gov/public/profile_report?global_id=80000154</a>

Completed Activities

<b>Title:</b>	No Department of Defense Action Indicated - NIRP Berkeley J09CA0063
<b>Title Link:</b>	<a href="http://www.envirostor.dtsc.ca.gov/public/final_documents2?global_id=80000154&amp;doc_id=60343872">http://www.envirostor.dtsc.ca.gov/public/final_documents2?global_id=80000154&amp;doc_id=60343872</a>
<b>Area Name:</b>	
<b>Area Link:</b>	
<b>Sub Area:</b>	
<b>Sub Area Link:</b>	
<b>Document Type:</b>	No Department of Defense Action Indicated (NDAI)
<b>Date Completed:</b>	11/27/2013
<b>Comments:</b>	Please note that this determination is based on information in DTSC's and the Water Boards' possession at this time concerning Department of Defense (DoD) activities on the sites listed above. DTSC and the Water Boards reserve the right to address any appropriate environmental or human health related issue, should additional information concerning the environmental condition of these sites become available in the future.

<a href="#">139</a>	2 of 2	S	0.42 / 2,205.25	23.72 / -8	Naval Industrial Reserve Plant Berkeley BERKELEY CA	FUDS
---------------------	--------	---	-----------------	------------	---	------

<b>FUDS No:</b>	J09CA0063	<b>EPA Region:</b>	09
<b>INST ID:</b>	CA99799F527100	<b>CONG DIST:</b>	13
<b>Object ID:</b>	5409	<b>County:</b>	ALAMEDA
<b>NPL Status:</b>	Not Listed	<b>County Code:</b>	Sacramento District (SPK)
<b>Status:</b>	Properties with all projects at site closeout	<b>Latitude:</b>	37.85027778

Map Key	Number of Records	Direction	Distance (mi/ft)	Elev/Diff (ft)	Site	DB
<b>FY:</b>	2018				<b>Longitude:</b>	-122.29472222
<b>Eligibility:</b>	Eligible				<b>Has Projects:</b>	Yes
<b>Current Owner:</b>		Private Sector				
<b>EMS Map Link:</b>		https://fudsportal.usace.army.mil/ems/ems/inventory/map/map?id=57694				

<a href="#">140</a>	1 of 1	SE	0.43 / 2,254.33	35.21 / 4	IMC Branch #13 2950 7TH ST BERKELEY CA 94710	DELISTED HAZ
<b>Siteid:</b>	356902					
<b>Latitude:</b>	37.851067					
<b>Longitude:</b>	-122.291847					
<b>Original Source:</b>	CHAZ					
<b>Record Date:</b>	14-MAR-2017					

<a href="#">141</a>	1 of 1	NE	0.43 / 2,291.05	58.81 / 27	BERKELEY TIRES SERVICE CENTER 2323 SAN PABLO AVE BERKELEY CA 94702	DELISTED HAZ
<b>Siteid:</b>	173484					
<b>Latitude:</b>	37.864166					
<b>Longitude:</b>	-122.290085					
<b>Original Source:</b>	CHAZ					
<b>Record Date:</b>	30-MAY-2017					

<a href="#">142</a>	1 of 2	SE	0.44 / 2,323.41	36.49 / 5	SUPER 7 901 ASHBY AVE BERKELEY CA 94704	LUST
<b>Global ID:</b>	T0600101333		<b>County:</b>	ALAMEDA		
<b>Status:</b>	COMPLETED - CASE CLOSED		<b>Latitude:</b>	37.8512702370004		
<b>Status Date:</b>	8/14/2015		<b>Longitude:</b>	-122.290894389153		
<b>Case Type:</b>	LUST CLEANUP SITE					
<b>Date Source:</b>	LUST Cleanup Sites from GeoTracker Search; LUST Cleanup Sites from GeoTracker Cleanup Sites Data Download					

**LUST Cleanup Sites from GeoTracker Cleanup Sites Data Download - Facilities Detail**

<b>RB Case No:</b>	01-1444	<b>Potential COC:</b>	Gasoline
<b>Local Case No:</b>	TT01-1444	<b>How Discovered:</b>	Tank Closure
<b>Begin Date:</b>	5/8/1986	<b>Stop Method:</b>	Close and Replace Tank
<b>Lead Agency:</b>	SAN FRANCISCO BAY RWQCB (REGION 2)	<b>Stop Description:</b>	Remove tanks and replace, Single-wall fiberglass
<b>Local Agency:</b>	BERKELEY, CITY OF	<b>Case Worker:</b>	
<b>CUF Case:</b>	YES	<b>File Location:</b>	Local Agency
<b>Potential Media of Concern:</b>	Aquifer used for drinking water supply, Indoor Air, Soil, Soil Vapor		
<b>How Discovered Description:</b>	During replacement of underground tanks.		
<b>Calwater Watershed Name:</b>	Bay Bridges - Berkeley (203.30)		
<b>DWR GW Subbasin Name:</b>	Santa Clara Valley - East Bay Plain (2-009.04)		
<b>Disadvantaged Community:</b>			
<b>Site History:</b>			

The site is an active service station dispensing 76•-branded gasoline located on the northeast corner of the intersection of Ashby Avenue and 7th Street in Berkeley, Alameda County, California. The Alameda County Assessor's Parcel Number is 53•-1641•-9•5. The site is located on 0.18•-acre lot approximately 3,000 feet west of the San Francisco Bay. The service station is located at an elevation of approximately 30 feet above mean sea level. The site is located in a mixed commercial and industrial area and is bounded on the south by Ashby Avenue (State Highway 13), to the north by Potter Street, to the east by a commercial facility (tub makers), and to the west by 7th Street (beyond which is the former Whole Earth Access/West Marine facility). The station facilities include four 12,000•-gallon underground storage tanks (USTs) containing regular unleaded, mid•]grade unleaded, premium unleaded, and diesel fuels; three fuel dispenser islands; and a small cashier•fs kiosk located in the central portion of the site. Other site features include a treatment system compound containing an air•-sparging/dual-phase extraction system. A service station reportedly has occupied the site for at least 50 years. Southland Corporation (Southland) reportedly acquired the property in 1982, and installed the existing four 12,000•-gallon, single•]walled, fiberglass USTs at the site in 1983 for storage of regular, unleaded, premium unleaded, and diesel fuel and operated a Super 7 Service Station at the

site. It is not known if USTs were present on site during previous service station operations. In 1986, ownership of the property was transferred to Mr. Keet Neerhan, who subsequently sold the property to Mr. Marvin Goodwyn in 1987. Mr. Goodwyn then leased the property to Union Oil Company of California (Unocal) in 1987. Unocal operated a service station at the site until 1997. Tosco Marketing Company (now ConocoPhillips) assumed the existing site lease in 1997, and currently operates the 76 service station. In 2003, the property was sold to Mr. Ronald Siegel. Mark Bare will provide summarizing our current knowledge of the nature, extent, potential source of this orphaned groundwater and likely soil vapor plume.

**Regulatory Activity**

<b>Action Type:</b>	ENFORCEMENT
<b>Date :</b>	8/14/2015
<b>Action:</b>	Closure/No Further Action Letter
<b>Action Type:</b>	ENFORCEMENT
<b>Date :</b>	10/8/2014
<b>Action:</b>	State Water Board – Closure Order
<b>Action Type:</b>	ENFORCEMENT
<b>Date :</b>	5/22/2012
<b>Action:</b>	Petition Submitted for Review
<b>Action Type:</b>	ENFORCEMENT
<b>Date :</b>	1/6/2009
<b>Action:</b>	Technical Correspondence / Assistance / Other
<b>Action Type:</b>	ENFORCEMENT
<b>Date :</b>	6/4/2007
<b>Action:</b>	Technical Correspondence / Assistance / Other
<b>Action Type:</b>	ENFORCEMENT
<b>Date :</b>	8/4/1992
<b>Action:</b>	File review
<b>Action Type:</b>	ENFORCEMENT
<b>Date :</b>	1/31/1991
<b>Action:</b>	13267 Requirement - #01-1444
<b>Action Type:</b>	RESPONSE
<b>Date :</b>	7/8/1987
<b>Action:</b>	Other Report / Document
<b>Action Type:</b>	Other
<b>Date :</b>	6/20/1986
<b>Action:</b>	Leak Discovery
<b>Action Type:</b>	Other
<b>Date :</b>	6/20/1986
<b>Action:</b>	Leak Began
<b>Action Type:</b>	Other
<b>Date :</b>	6/20/1986
<b>Action:</b>	Leak Reported
<b>Action Type:</b>	Other
<b>Date :</b>	6/20/1986
<b>Action:</b>	Leak Stopped

**Regulatory Contacts**

<b>Contact Type:</b>	Regional Board Caseworker	<b>Address:</b>	1001 I Street
<b>Contact Name:</b>	MATTHEW COHEN	<b>Email:</b>	mcohen@waterboards.ca.gov
<b>City:</b>	SACRAMENTO	<b>Phone No:</b>	9163415751
<b>Organization Name:</b>	SWRCB		
<b>Contact Type:</b>	Local Agency Caseworker	<b>Address:</b>	2118 MILVIA STREET 3RD FLOOR
<b>Contact Name:</b>	GEOFFERY FIEDLER	<b>Email:</b>	gfiedler@ci.berkeley.ca.us
<b>City:</b>	BERKELEY	<b>Phone No:</b>	

Map Key	Number of Records	Direction	Distance (mi/ft)	Elev/Diff (ft)	Site	DB
---------	-------------------	-----------	------------------	----------------	------	----

Organization Name: BERKELEY, CITY OF

**Status History**

Status: Completed - Case Closed  
 Status Date: 8/14/2015

Status: Open - Eligible for Closure  
 Status Date: 12/20/2013

Status: Open - Verification Monitoring  
 Status Date: 5/30/2006

Status: Open - Remediation  
 Status Date: 4/23/2004

Status: Open - Remediation  
 Status Date: 8/17/1988

Status: Open - Site Assessment  
 Status Date: 11/8/1986

Status: Open - Remediation  
 Status Date: 10/14/1986

Status: Open - Site Assessment  
 Status Date: 5/8/1986

Status: Open - Case Begin Date  
 Status Date: 5/8/1986

**LUST Sites from GeoTracker Search - Regulatory Profile (as of Feb 24, 2020)**

<b>Site Facility Name:</b>	SUPER 7	<b>Potential COC:</b>	GASOLINE
<b>Site Facility Type:</b>	LUST CLEANUP SITE	<b>Facility Type:</b>	
<b>Cleanup Status:</b>	COMPLETED - CASE CLOSED	<b>Composting Method:</b>	
<b>Project Status:</b>		<b>Address:</b>	901 ASHBY AVE
<b>WDR Place Type:</b>		<b>City:</b>	BERKELEY
<b>WDR File:</b>		<b>Zip:</b>	94704
<b>WDR Order:</b>		<b>County:</b>	ALAMEDA
<b>CUF Priority Assig:</b>	D	<b>CUF Claim:</b>	1637
<b>CUF Amount Paid:</b>	\$1,045,930		
<b>File Location:</b>	LOCAL AGENCY		
<b>Designated Beneficial Use:</b>	MUN, AGR, IND, PROC		
<b>Project Oversight Agencies:</b>			
<b>Report Link:</b>	<a href="https://geotracker.waterboards.ca.gov/profile_report?global_id=T0600101333">https://geotracker.waterboards.ca.gov/profile_report?global_id=T0600101333</a>		
<b>Cleanup Status Detail:</b>	COMPLETED - CASE CLOSED AS OF 8/14/2015		
<b>Cleanup History Link:</b>	<a href="https://geotracker.waterboards.ca.gov/profile_report_include?global_id=T0600101333&amp;tabname=regulatoryhistory">https://geotracker.waterboards.ca.gov/profile_report_include?global_id=T0600101333&amp;tabname=regulatoryhistory</a>		
<b>Potential Media of Concern:</b>	AQUIFER USED FOR DRINKING WATER SUPPLY, INDOOR AIR, SOIL, SOIL VAPOR		
<b>User Defined Beneficial Use:</b>			
<b>DWR GW Sub Basin:</b>	Santa Clara Valley - East Bay Plain (2-009.04)		
<b>Calwater Watershed Name:</b>	Bay Bridges - Berkeley (203.30)		
<b>Post Closure Site Management:</b>			
<b>Future Land Use:</b>			
<b>Cleanup Oversight Agencies:</b>	SAN FRANCISCO BAY RWQCB (REGION 2) (LEAD) - CASE #: 01-1444 BERKELEY, CITY OF - CASE #: TT01-1444 CASEWORKER: GEOFFERY FIEDLER SWRCB CASEWORKER: MATTHEW COHEN		
<b>Gndwater Monitoring Freque:</b>	# OF WELLS MONITORED - SEMI-ANNUALLY : 7, ANNUALLY : 2		
<b>Designated Beneficial Use</b>	Municipal and Domestic Supply, Agricultural Supply, Industrial Service Supply, Industrial Process Supply		
<b>Desc:</b>			
<b>Site History:</b>			

The site is an active service station dispensing 76\*-branded gasoline located on the northeast corner of the intersection of Ashby Avenue and 7th Street in Berkeley, Alameda County, California. The Alameda County Assessor's Parcel Number is 53\*-1641\*-9\*5. The site is located on 0.18\*-acre lot approximately 3,000 feet west of the San Francisco Bay. The service station is located at an elevation of approximately 30 feet above mean sea level.

<b>Map Key</b>	<b>Number of Records</b>	<b>Direction</b>	<b>Distance (mi/ft)</b>	<b>Elev/Diff (ft)</b>	<b>Site</b>	<b>DB</b>
----------------	--------------------------	------------------	-------------------------	-----------------------	-------------	-----------

The site is located in a mixed commercial and industrial area and is bounded on the south by Ashby Avenue (State Highway 13), to the north by Potter Street, to the east by a commercial facility (tub makers), and to the west by 7th Street (beyond which is the former Whole Earth Access/West Marine facility).

The station facilities include four 12,000-gallon underground storage tanks (USTs) containing regular unleaded, mid-grade unleaded, premium unleaded, and diesel fuels; three fuel dispenser islands; and a small cashier's kiosk located in the central portion of the site. Other site features include a treatment system compound containing an air-sparging/dual-phase extraction system.

A service station reportedly has occupied the site for at least 50 years. Southland Corporation (Southland) reportedly acquired the property in 1982, and installed the existing four 12,000-gallon, single-walled, fiberglass USTs at the site in 1983 for storage of regular, unleaded, premium unleaded, and diesel fuel and operated a Super 7 Service Station at the site. It is not known if USTs were present on-site during previous service station operations. In 1986, ownership of the property was transferred to Mr. Keet Neerhan, who subsequently sold the property to Mr. Marvin Goodwyn in 1987. Mr. Goodwyn then leased the property to Union Oil Company of California (Unocal) in 1987. Unocal operated a service station at the site until 1997. Tosco Marketing Company (now ConocoPhillips) assumed the existing site lease in 1997, and currently operates the 76 service station. In 2003, the property was sold to Mr. Ronald Siegel.

Mark Bare will provide summarizing our current knowledge of the nature, extent, potential source of this orphaned groundwater and likely soil vapor plume.

**LUST Sites from GeoTracker Search - Cleanup Status History (as of Feb 24, 2020)**

**Status:** Completed - Case Closed  
**Date :** 8/14/2015

**Status:** Open - Eligible for Closure  
**Date :** 12/20/2013

**Status:** Open - Verification Monitoring  
**Date :** 5/30/2006

**Status:** Open - Remediation  
**Date :** 4/23/2004

**Status:** Open - Remediation  
**Date :** 8/17/1988

**Status:** Open - Site Assessment  
**Date :** 11/8/1986

**Status:** Open - Remediation  
**Date :** 10/14/1986

**Status:** Open - Case Begin Date  
**Date :** 5/8/1986

**Status:** Open - Site Assessment  
**Date :** 5/8/1986

**LUST Sites from GeoTracker Search - Regulatory Activities (as of Feb 24, 2020)**

**Action Type:** Other Regulatory Actions  
**Action Date:** 8/14/2015  
**Received Issue Date:** 8/14/2015  
**Action:** Closure/No Further Action Letter  
**Doc Link:** [https://geotracker.waterboards.ca.gov/view\\_documents?global\\_id=T0600101333&enforcement\\_id=6256724&temptable=ENFORCEMENT](https://geotracker.waterboards.ca.gov/view_documents?global_id=T0600101333&enforcement_id=6256724&temptable=ENFORCEMENT)

**Title Description Comments:**

State Water Board - Uniform Closure Letter

**Action Type:** Other Regulatory Actions  
**Action Date:** 10/8/2014  
**Received Issue Date:** 10/8/2014  
**Action:** State Water Board – Closure Order  
**Doc Link:** [https://geotracker.waterboards.ca.gov/view\\_documents?global\\_id=T0600101333&enforcement\\_id=6225770&temptable=ENFORCEMENT](https://geotracker.waterboards.ca.gov/view_documents?global_id=T0600101333&enforcement_id=6225770&temptable=ENFORCEMENT)

Map Key	Number of Records	Direction	Distance (mi/ft)	Elev/Diff (ft)	Site	DB
---------	-------------------	-----------	------------------	----------------	------	----

**Title Description Comments:**

**Action Type:** Other Regulatory Actions  
**Action Date:** 5/22/2012  
**Received Issue Date:** 5/22/2012  
**Action:** Petition Submitted for Review  
**Doc Link:** [https://geotracker.waterboards.ca.gov/view\\_documents?global\\_id=T0600101333&enforcement\\_id=6122972&temptable=ENFORCEMENT](https://geotracker.waterboards.ca.gov/view_documents?global_id=T0600101333&enforcement_id=6122972&temptable=ENFORCEMENT)

**Title Description Comments:**

Petition for 76 Station No. 7331(T0600101333), 901 ASHBY AVE.

**Action Type:** Other Regulatory Actions  
**Action Date:** 1/6/2009  
**Received Issue Date:** 1/6/2009  
**Action:** Technical Correspondence / Assistance / Other  
**Doc Link:** [https://geotracker.waterboards.ca.gov/view\\_documents?global\\_id=T0600101333&enforcement\\_id=6031845&temptable=ENFORCEMENT](https://geotracker.waterboards.ca.gov/view_documents?global_id=T0600101333&enforcement_id=6031845&temptable=ENFORCEMENT)

**Title Description Comments:**

Site Assessment Response

**Action Type:** Other Regulatory Actions  
**Action Date:** 6/4/2007  
**Received Issue Date:** 6/4/2007  
**Action:** Technical Correspondence / Assistance / Other  
**Doc Link:** [https://geotracker.waterboards.ca.gov/view\\_documents?global\\_id=T0600101333&enforcement\\_id=6031847&temptable=ENFORCEMENT](https://geotracker.waterboards.ca.gov/view_documents?global_id=T0600101333&enforcement_id=6031847&temptable=ENFORCEMENT)

**Title Description Comments:**

**Action Type:** Other Regulatory Actions  
**Action Date:** 8/4/1992  
**Received Issue Date:** 8/4/1992  
**Action:** File review  
**Doc Link:** [https://geotracker.waterboards.ca.gov/view\\_documents?global\\_id=T0600101333&enforcement\\_id=6254200&temptable=ENFORCEMENT](https://geotracker.waterboards.ca.gov/view_documents?global_id=T0600101333&enforcement_id=6254200&temptable=ENFORCEMENT)

**Title Description Comments:**

Field Reconnaissance and File Review Former Southland Service Station

**Action Type:** Enforcement/Orders  
**Action Date:** 1/31/1991  
**Received Issue Date:** 1/31/1991  
**Action:** 13267 Requirement - #01-1444  
**Doc Link:** [https://geotracker.waterboards.ca.gov/view\\_documents?global\\_id=T0600101333&enforcement\\_id=6246227&temptable=ENFORCEMENT](https://geotracker.waterboards.ca.gov/view_documents?global_id=T0600101333&enforcement_id=6246227&temptable=ENFORCEMENT)

**Title Description Comments:**

Self-Monitoring Program Modifications

**Action Type:** Response Requested - Other  
**Action Date:** 7/8/1987  
**Received Issue Date:** 7/8/1987  
**Action:** Other Report / Document  
**Doc Link:** [https://geotracker.waterboards.ca.gov/view\\_documents\\_all?global\\_id=T0600101333&doc\\_id=5842382](https://geotracker.waterboards.ca.gov/view_documents_all?global_id=T0600101333&doc_id=5842382)

**Title Description Comments:**

NPDES Permits

**Action Type:** Leak Action  
**Action Date:** 6/20/1986  
**Received Issue Date:**  
**Action:** Leak Began  
**Doc Link:**

Map Key	Number of Records	Direction	Distance (mi/ft)	Elev/Diff (ft)	Site	DB
---------	-------------------	-----------	------------------	----------------	------	----

**Title Description Comments:**

**Action Type:** Leak Action  
**Action Date:** 6/20/1986  
**Received Issue Date:**  
**Action:** Leak Discovery  
**Doc Link:**  
**Title Description Comments:**

**Action Type:** Leak Action  
**Action Date:** 6/20/1986  
**Received Issue Date:**  
**Action:** Leak Stopped  
**Doc Link:**  
**Title Description Comments:**

**Action Type:** Leak Action  
**Action Date:** 6/20/1986  
**Received Issue Date:**  
**Action:** Leak Reported  
**Doc Link:**  
**Title Description Comments:**

**LUST Sites from GeoTracker Search - Site Maps (as of Feb 24, 2020)**

**Title:** GEO\_BORE (B-4)  
**Link:** [https://geotracker.waterboards.ca.gov/esi/uploads/geo\\_bore/1806460320/T0600101333.pdf](https://geotracker.waterboards.ca.gov/esi/uploads/geo_bore/1806460320/T0600101333.pdf)  
**Size :** 187 KB  
**Submitted By:** ANTEA (CONTRACTOR)  
**Submitted:** 9/20/2007\*

**Title:** GEO\_BORE (B-7)  
**Link:** [https://geotracker.waterboards.ca.gov/esi/uploads/geo\\_bore/3284972250/T0600101333.pdf](https://geotracker.waterboards.ca.gov/esi/uploads/geo_bore/3284972250/T0600101333.pdf)  
**Size :** 178 KB  
**Submitted By:** ANTEA (CONTRACTOR)  
**Submitted:** 9/20/2007\*

**Title:** GEO\_BORE (B-2)  
**Link:** [https://geotracker.waterboards.ca.gov/esi/uploads/geo\\_bore/2825566172/T0600101333.pdf](https://geotracker.waterboards.ca.gov/esi/uploads/geo_bore/2825566172/T0600101333.pdf)  
**Size :** 185 KB  
**Submitted By:** ANTEA (CONTRACTOR)  
**Submitted:** 9/20/2007\*

**Title:** GEO\_MAP  
**Link:** [https://geotracker.waterboards.ca.gov/esi/uploads/geo\\_map/6962893426/T0600101333.pdf](https://geotracker.waterboards.ca.gov/esi/uploads/geo_map/6962893426/T0600101333.pdf)  
**Size :** 190 KB  
**Submitted By:** ANTEA (CONTRACTOR)  
**Submitted:** 9/20/2007\*

**Title:** GEO\_BORE (B-3)  
**Link:** [https://geotracker.waterboards.ca.gov/esi/uploads/geo\\_bore/2567387461/T0600101333.pdf](https://geotracker.waterboards.ca.gov/esi/uploads/geo_bore/2567387461/T0600101333.pdf)  
**Size :** 186 KB  
**Submitted By:** ANTEA (CONTRACTOR)  
**Submitted:** 9/20/2007\*

**Title:** GEO\_BORE (B-1)  
**Link:** [https://geotracker.waterboards.ca.gov/esi/uploads/geo\\_bore/9823307871/T0600101333.pdf](https://geotracker.waterboards.ca.gov/esi/uploads/geo_bore/9823307871/T0600101333.pdf)  
**Size :** 170 KB  
**Submitted By:** ANTEA (CONTRACTOR)  
**Submitted:** 9/20/2007\*

**Title:** GEO\_BORE (B-5)  
**Link:** [https://geotracker.waterboards.ca.gov/esi/uploads/geo\\_bore/4121183097/T0600101333.pdf](https://geotracker.waterboards.ca.gov/esi/uploads/geo_bore/4121183097/T0600101333.pdf)  
**Size :** 102 KB



Map Key	Number of Records	Direction	Distance (mi/ft)	Elev/Diff (ft)	Site	DB
<b>Submitted By:</b>		ANTEA (CONTRACTOR)				
<b>Submitted:</b>		9/20/2007*				
<b>Title:</b>		GEO_BORE (B-6)				
<b>Link:</b>		<a href="https://geotracker.waterboards.ca.gov/esi/uploads/geo_bore/9788878500/T0600101333.pdf">https://geotracker.waterboards.ca.gov/esi/uploads/geo_bore/9788878500/T0600101333.pdf</a>				
<b>Size :</b>		90 KB				
<b>Submitted By:</b>		ANTEA (CONTRACTOR)				
<b>Submitted:</b>		9/20/2007*				
<b>Title:</b>		GEO_MAP				
<b>Link:</b>		<a href="https://geotracker.waterboards.ca.gov/esi/uploads/geo_map/7001386344/T0600101333.pdf">https://geotracker.waterboards.ca.gov/esi/uploads/geo_map/7001386344/T0600101333.pdf</a>				
<b>Size :</b>		147 KB				
<b>Submitted By:</b>		STANTEC (CONTRACTOR)				
<b>Submitted:</b>		12/3/2005				
<b>Title:</b>		GEO_MAP				
<b>Link:</b>		<a href="https://geotracker.waterboards.ca.gov/esi/uploads/geo_map/2598340690/T0600101333.pdf">https://geotracker.waterboards.ca.gov/esi/uploads/geo_map/2598340690/T0600101333.pdf</a>				
<b>Size :</b>		22 KB				
<b>Submitted By:</b>		DEANNA HARDING (CONTRACTOR)				
<b>Submitted:</b>		5/3/2002				

**LUST Sites from GeoTracker Search - Documents (as of Feb 24, 2020)**

<b>Document Type:</b>	Site Documents	<b>Size :</b>	
<b>Document Date:</b>	8/14/2015	<b>Submitted By:</b>	(REGULATOR)
<b>Type:</b>	CLOSURE/NO FURTHER ACTION LETTER	<b>Submitted:</b>	
<b>Title:</b>	STATE WATER BOARD - UNIFORM CLOSURE LETTER		
<b>Title Link:</b>	<a href="https://geotracker.waterboards.ca.gov/view_documents?global_id=T0600101333&amp;enforcement_id=6256724">https://geotracker.waterboards.ca.gov/view_documents?global_id=T0600101333&amp;enforcement_id=6256724</a>		
<b>Document Type:</b>	Site Documents	<b>Size :</b>	12,807 KB
<b>Document Date:</b>	8/3/2015	<b>Submitted By:</b>	ANTEA GROUP (RP)
<b>Type:</b>	WELL DESTRUCTION REPORT	<b>Submitted:</b>	
<b>Title:</b>	WELL DESTRUCTION REPORT		
<b>Title Link:</b>	<a href="https://geotracker.waterboards.ca.gov/esi/uploads/geo_report/2224554479/T0600101333.PDF">https://geotracker.waterboards.ca.gov/esi/uploads/geo_report/2224554479/T0600101333.PDF</a>		
<b>Document Type:</b>	Site Documents	<b>Size :</b>	
<b>Document Date:</b>	10/8/2014	<b>Submitted By:</b>	BENJAMIN I HENINGBURG (REGULATOR), VIVIAN GOMEZ-LATINO (REGULATOR)
<b>Type:</b>	STATE WATER BOARD – CLOSURE ORDER	<b>Submitted:</b>	
<b>Title:</b>	UNKNOWN		
<b>Title Link:</b>	<a href="https://geotracker.waterboards.ca.gov/view_documents?global_id=T0600101333&amp;enforcement_id=6225770">https://geotracker.waterboards.ca.gov/view_documents?global_id=T0600101333&amp;enforcement_id=6225770</a>		
<b>Document Type:</b>	Petition Documents	<b>Size :</b>	
<b>Document Date:</b>	5/22/2012	<b>Submitted By:</b>	BENJAMIN I HENINGBURG (REGULATOR), GEORGE W. LOCKWOOD (REGULATOR), JUAN CARLOS BARRAGAN (REGULATOR), SHEENA DHILLON (REGULATOR)
<b>Type:</b>	PETITION SUBMITTED FOR REVIEW	<b>Submitted:</b>	
<b>Title:</b>	PETITION FOR 76 STATION NO. 7331(T0600101333), 901 ASHBY AVE.		
<b>Title Link:</b>	<a href="https://geotracker.waterboards.ca.gov/view_documents?global_id=T0600101333&amp;enforcement_id=6122972">https://geotracker.waterboards.ca.gov/view_documents?global_id=T0600101333&amp;enforcement_id=6122972</a>		
<b>Document Type:</b>	Site Documents	<b>Size :</b>	4,669 KB
<b>Document Date:</b>	5/21/2012	<b>Submitted By:</b>	ANTEA GROUP (RP)
<b>Type:</b>	REQUEST FOR CLOSURE	<b>Submitted:</b>	
<b>Title:</b>	CASE CLOSURE PETITION		
<b>Title Link:</b>	<a href="https://geotracker.waterboards.ca.gov/esi/uploads/geo_report/1516706109/T0600101333.PDF">https://geotracker.waterboards.ca.gov/esi/uploads/geo_report/1516706109/T0600101333.PDF</a>		
<b>Document Type:</b>	Monitoring Reports	<b>Size :</b>	22,040 KB
<b>Document Date:</b>	10/21/2011*	<b>Submitted By:</b>	ANTEA GROUP (RP)
<b>Type:</b>	MONITORING REPORT - SEMI-ANNUALLY	<b>Submitted:</b>	
<b>Title:</b>	3Q11 SASR APRIL THROUGH SEPTEMBER		
<b>Title Link:</b>	<a href="https://geotracker.waterboards.ca.gov/esi/uploads/geo_report/6523862481/T0600101333.PDF">https://geotracker.waterboards.ca.gov/esi/uploads/geo_report/6523862481/T0600101333.PDF</a>		
<b>Document Type:</b>	Monitoring Reports	<b>Size :</b>	23,083 KB
<b>Document Date:</b>	4/13/2011*	<b>Submitted By:</b>	ANTEA GROUP (RP)
<b>Type:</b>	MONITORING REPORT - SEMI-ANNUALLY	<b>Submitted:</b>	
<b>Title:</b>	SASR OCTOBER 2010 THROUGH MARCH 2011		
<b>Title Link:</b>	<a href="https://geotracker.waterboards.ca.gov/esi/uploads/geo_report/4520451366/T0600101333.PDF">https://geotracker.waterboards.ca.gov/esi/uploads/geo_report/4520451366/T0600101333.PDF</a>		

<b>Map Key</b>	<b>Number of Records</b>	<b>Direction</b>	<b>Distance (mi/ft)</b>	<b>Elev/Diff (ft)</b>	<b>Site</b>	<b>DB</b>
<b>Document Type:</b>	Site Documents			<b>Size :</b>	4,471 KB	
<b>Document Date:</b>	3/10/2011*			<b>Submitted By:</b>	ANTEA GROUP (RP)	
<b>Type:</b>	OTHER REPORT / DOCUMENT			<b>Submitted:</b>		
<b>Title:</b>	LOW RISK CLOSURE EVALUATION					
<b>Title Link:</b>	<a href="https://geotracker.waterboards.ca.gov/esi/uploads/geo_report/2985787928/T0600101333.PDF">https://geotracker.waterboards.ca.gov/esi/uploads/geo_report/2985787928/T0600101333.PDF</a>					
<b>Document Type:</b>	Monitoring Reports			<b>Size :</b>	4,995 KB	
<b>Document Date:</b>	10/25/2010*			<b>Submitted By:</b>	ANTEA GROUP (RP)	
<b>Type:</b>	MONITORING REPORT - SEMI-ANNUALLY			<b>Submitted:</b>		
<b>Title:</b>	3Q10 SASR APRIL THROUGH SEPTEMBER 2010					
<b>Title Link:</b>	<a href="https://geotracker.waterboards.ca.gov/esi/uploads/geo_report/4167505919/T0600101333.PDF">https://geotracker.waterboards.ca.gov/esi/uploads/geo_report/4167505919/T0600101333.PDF</a>					
<b>Document Type:</b>	Monitoring Reports			<b>Size :</b>	3,445 KB	
<b>Document Date:</b>	4/27/2010*			<b>Submitted By:</b>	ANTEA GROUP (RP)	
<b>Type:</b>	MONITORING REPORT - SEMI-ANNUALLY			<b>Submitted:</b>		
<b>Title:</b>	SASR OCT 2009 THROUGH MARCH 2010					
<b>Title Link:</b>	<a href="https://geotracker.waterboards.ca.gov/esi/uploads/geo_report/4964289367/T0600101333.PDF">https://geotracker.waterboards.ca.gov/esi/uploads/geo_report/4964289367/T0600101333.PDF</a>					
<b>Document Type:</b>	Monitoring Reports			<b>Size :</b>	3,209 KB	
<b>Document Date:</b>	10/29/2009*			<b>Submitted By:</b>	ANTEA (CONTRACTOR)	
<b>Type:</b>	MONITORING REPORT - SEMI-ANNUALLY			<b>Submitted:</b>		
<b>Title:</b>	3Q09 SEMI-ANNUAL SUMMARY REPORT					
<b>Title Link:</b>	<a href="https://geotracker.waterboards.ca.gov/esi/uploads/geo_report/4298128426/T0600101333.PDF">https://geotracker.waterboards.ca.gov/esi/uploads/geo_report/4298128426/T0600101333.PDF</a>					
<b>Document Type:</b>	Site Documents			<b>Size :</b>	172 KB	
<b>Document Date:</b>	10/15/2009*			<b>Submitted By:</b>	ES ENGINEERING SERVICES, LLC (CONTRACTOR)	
<b>Type:</b>	NPDES / WDR REPORTS			<b>Submitted:</b>		
<b>Title:</b>	3Q09 NPDES REPORT - SIGNED					
<b>Title Link:</b>	<a href="https://geotracker.waterboards.ca.gov/esi/uploads/geo_report/2029763340/T0600101333.PDF">https://geotracker.waterboards.ca.gov/esi/uploads/geo_report/2029763340/T0600101333.PDF</a>					
<b>Document Type:</b>	Site Documents			<b>Size :</b>	223 KB	
<b>Document Date:</b>	10/9/2009*			<b>Submitted By:</b>	ES ENGINEERING SERVICES, LLC (CONTRACTOR)	
<b>Type:</b>	NPDES / WDR REPORTS			<b>Submitted:</b>		
<b>Title:</b>	3Q09 NPDES REPORT					
<b>Title Link:</b>	<a href="https://geotracker.waterboards.ca.gov/esi/uploads/geo_report/9401589512/T0600101333.PDF">https://geotracker.waterboards.ca.gov/esi/uploads/geo_report/9401589512/T0600101333.PDF</a>					
<b>Document Type:</b>	Monitoring Reports			<b>Size :</b>	324 KB	
<b>Document Date:</b>	9/23/2009			<b>Submitted By:</b>	ANTEA (CONTRACTOR)	
<b>Type:</b>	MONITORING REPORT - OTHER			<b>Submitted:</b>		
<b>Title:</b>	NOTICE OF TERMINATION					
<b>Title Link:</b>	<a href="https://geotracker.waterboards.ca.gov/esi/uploads/geo_report/5478646397/T0600101333.PDF">https://geotracker.waterboards.ca.gov/esi/uploads/geo_report/5478646397/T0600101333.PDF</a>					
<b>Document Type:</b>	Site Documents			<b>Size :</b>	225 KB	
<b>Document Date:</b>	7/30/2009*			<b>Submitted By:</b>	ES ENGINEERING SERVICES, LLC (CONTRACTOR)	
<b>Type:</b>	NPDES / WDR REPORTS			<b>Submitted:</b>		
<b>Title:</b>	SECOND QUARTER 09 NPDES					
<b>Title Link:</b>	<a href="https://geotracker.waterboards.ca.gov/esi/uploads/geo_report/9838782072/T0600101333.PDF">https://geotracker.waterboards.ca.gov/esi/uploads/geo_report/9838782072/T0600101333.PDF</a>					
<b>Document Type:</b>	Monitoring Reports			<b>Size :</b>	3,582 KB	
<b>Document Date:</b>	7/27/2009*			<b>Submitted By:</b>	ANTEA (CONTRACTOR)	
<b>Type:</b>	MONITORING REPORT - QUARTERLY			<b>Submitted:</b>		
<b>Title:</b>	2Q09 QSR					
<b>Title Link:</b>	<a href="https://geotracker.waterboards.ca.gov/esi/uploads/geo_report/5821270167/T0600101333.PDF">https://geotracker.waterboards.ca.gov/esi/uploads/geo_report/5821270167/T0600101333.PDF</a>					
<b>Document Type:</b>	Monitoring Reports			<b>Size :</b>	6,671 KB	
<b>Document Date:</b>	7/8/2009*			<b>Submitted By:</b>	TRC IRVINE (CONTRACTOR)	
<b>Type:</b>	MONITORING REPORT - QUARTERLY			<b>Submitted:</b>		
<b>Title:</b>	2Q09 QMR					
<b>Title Link:</b>	<a href="https://geotracker.waterboards.ca.gov/esi/uploads/geo_report/9648390829/T0600101333.PDF">https://geotracker.waterboards.ca.gov/esi/uploads/geo_report/9648390829/T0600101333.PDF</a>					
<b>Document Type:</b>	Monitoring Reports			<b>Size :</b>	1,632 KB	
<b>Document Date:</b>	4/27/2009*			<b>Submitted By:</b>	ANTEA (CONTRACTOR)	
<b>Type:</b>	MONITORING REPORT - QUARTERLY			<b>Submitted:</b>		
<b>Title:</b>	QUARTERLY SUMMARY REPORT - FIRST QUARTER 2009					
<b>Title Link:</b>	<a href="https://geotracker.waterboards.ca.gov/esi/uploads/geo_report/7611504673/T0600101333.PDF">https://geotracker.waterboards.ca.gov/esi/uploads/geo_report/7611504673/T0600101333.PDF</a>					

<b>Map Key</b>	<b>Number of Records</b>	<b>Direction</b>	<b>Distance (mi/ft)</b>	<b>Elev/Diff (ft)</b>	<b>Site</b>	<b>DB</b>
<b>Document Type:</b>	Monitoring Reports			<b>Size :</b>	210 KB	
<b>Document Date:</b>	4/23/2009			<b>Submitted By:</b>	ES ENGINEERING SERVICES, LLC (CONTRACTOR)	
<b>Type:</b>	MONITORING REPORT - QUARTERLY			<b>Submitted:</b>		
<b>Title:</b>	1Q NPDES DMR 09					
<b>Title Link:</b>	<a href="https://geotracker.waterboards.ca.gov/esi/uploads/geo_report/9898821175/T0600101333.PDF">https://geotracker.waterboards.ca.gov/esi/uploads/geo_report/9898821175/T0600101333.PDF</a>					
<b>Document Type:</b>	Monitoring Reports			<b>Size :</b>	6,843 KB	
<b>Document Date:</b>	4/2/2009*			<b>Submitted By:</b>	TRC IRVINE (CONTRACTOR)	
<b>Type:</b>	MONITORING REPORT - QUARTERLY			<b>Submitted:</b>		
<b>Title:</b>	1Q09 QMR					
<b>Title Link:</b>	<a href="https://geotracker.waterboards.ca.gov/esi/uploads/geo_report/3946053624/T0600101333.PDF">https://geotracker.waterboards.ca.gov/esi/uploads/geo_report/3946053624/T0600101333.PDF</a>					
<b>Document Type:</b>	Site Documents			<b>Size :</b>	11,805 KB	
<b>Document Date:</b>	4/2/2009*			<b>Submitted By:</b>	ANTEA (CONTRACTOR)	
<b>Type:</b>	OTHER REPORT / DOCUMENT			<b>Submitted:</b>		
<b>Title:</b>	UPDATED SCM AND WP FOR ADDITIONAL SITE ASSESSMENT					
<b>Title Link:</b>	<a href="https://geotracker.waterboards.ca.gov/esi/uploads/geo_report/2593108236/T0600101333.PDF">https://geotracker.waterboards.ca.gov/esi/uploads/geo_report/2593108236/T0600101333.PDF</a>					
<b>Document Type:</b>	Monitoring Reports			<b>Size :</b>	140 KB	
<b>Document Date:</b>	2/3/2009			<b>Submitted By:</b>	ES ENGINEERING SERVICES, LLC (CONTRACTOR)	
<b>Type:</b>	MONITORING REPORT - QUARTERLY			<b>Submitted:</b>		
<b>Title:</b>	4Q08 NPDES					
<b>Title Link:</b>	<a href="https://geotracker.waterboards.ca.gov/esi/uploads/geo_report/1966612875/T0600101333.PDF">https://geotracker.waterboards.ca.gov/esi/uploads/geo_report/1966612875/T0600101333.PDF</a>					
<b>Document Type:</b>	Monitoring Reports			<b>Size :</b>	438 KB	
<b>Document Date:</b>	1/30/2009*			<b>Submitted By:</b>	ANTEA (CONTRACTOR)	
<b>Type:</b>	MONITORING REPORT - QUARTERLY			<b>Submitted:</b>		
<b>Title:</b>	QUARTERLY SUMMARY REPORT - FOURTH QUARTER 2008					
<b>Title Link:</b>	<a href="https://geotracker.waterboards.ca.gov/esi/uploads/geo_report/5433228015/T0600101333.PDF">https://geotracker.waterboards.ca.gov/esi/uploads/geo_report/5433228015/T0600101333.PDF</a>					
<b>Document Type:</b>	Monitoring Reports			<b>Size :</b>	6,567 KB	
<b>Document Date:</b>	1/13/2009*			<b>Submitted By:</b>	TRC IRVINE (CONTRACTOR)	
<b>Type:</b>	MONITORING REPORT - QUARTERLY			<b>Submitted:</b>		
<b>Title:</b>	4Q08 QMR					
<b>Title Link:</b>	<a href="https://geotracker.waterboards.ca.gov/esi/uploads/geo_report/9376995265/T0600101333.PDF">https://geotracker.waterboards.ca.gov/esi/uploads/geo_report/9376995265/T0600101333.PDF</a>					
<b>Document Type:</b>	Site Documents			<b>Size :</b>		
<b>Document Date:</b>	1/6/2009			<b>Submitted By:</b>	(REGULATOR)	
<b>Type:</b>	TECHNICAL CORRESPONDENCE / ASSISTANCE / OTHER			<b>Submitted:</b>		
<b>Title:</b>	SITE ASSESSMENT RESPONSE					
<b>Title Link:</b>	<a href="https://geotracker.waterboards.ca.gov/view_documents?global_id=T0600101333&amp;enforcement_id=6031845">https://geotracker.waterboards.ca.gov/view_documents?global_id=T0600101333&amp;enforcement_id=6031845</a>					
<b>Document Type:</b>	Monitoring Reports			<b>Size :</b>	1,707 KB	
<b>Document Date:</b>	10/28/2008*			<b>Submitted By:</b>	ANTEA (CONTRACTOR)	
<b>Type:</b>	MONITORING REPORT - QUARTERLY			<b>Submitted:</b>		
<b>Title:</b>	QUARTERLY SUMMARY REPORT- THIRD QUARTER 2008					
<b>Title Link:</b>	<a href="https://geotracker.waterboards.ca.gov/esi/uploads/geo_report/8667877674/T0600101333.PDF">https://geotracker.waterboards.ca.gov/esi/uploads/geo_report/8667877674/T0600101333.PDF</a>					
<b>Document Type:</b>	Monitoring Reports			<b>Size :</b>	140 KB	
<b>Document Date:</b>	10/16/2008*			<b>Submitted By:</b>	ES ENGINEERING SERVICES, LLC (CONTRACTOR)	
<b>Type:</b>	MONITORING REPORT - QUARTERLY			<b>Submitted:</b>		
<b>Title:</b>	3Q08 NPDES DMR					
<b>Title Link:</b>	<a href="https://geotracker.waterboards.ca.gov/esi/uploads/geo_report/2589263021/T0600101333.PDF">https://geotracker.waterboards.ca.gov/esi/uploads/geo_report/2589263021/T0600101333.PDF</a>					
<b>Document Type:</b>	Monitoring Reports			<b>Size :</b>	6,095 KB	
<b>Document Date:</b>	10/13/2008*			<b>Submitted By:</b>	TRC IRVINE (CONTRACTOR)	
<b>Type:</b>	MONITORING REPORT - QUARTERLY			<b>Submitted:</b>		
<b>Title:</b>	3Q08 QMR					
<b>Title Link:</b>	<a href="https://geotracker.waterboards.ca.gov/esi/uploads/geo_report/8087799549/T0600101333.PDF">https://geotracker.waterboards.ca.gov/esi/uploads/geo_report/8087799549/T0600101333.PDF</a>					
<b>Document Type:</b>	Monitoring Reports			<b>Size :</b>	1,549 KB	
<b>Document Date:</b>	9/2/2008*			<b>Submitted By:</b>	ANTEA (CONTRACTOR)	
<b>Type:</b>	MONITORING REPORT - QUARTERLY			<b>Submitted:</b>		
<b>Title:</b>	QUARTERLY SUMMARY REPORT- SECOND QUARTER 2008					

Map Key	Number of Records	Direction	Distance (mi/ft)	Elev/Diff (ft)	Site	DB
<b>Title Link:</b>		<a href="https://geotracker.waterboards.ca.gov/esi/uploads/geo_report/3546858847/T0600101333.PDF">https://geotracker.waterboards.ca.gov/esi/uploads/geo_report/3546858847/T0600101333.PDF</a>				
<b>Document Type:</b>	Site Documents			<b>Size :</b>	3,764 KB	
<b>Document Date:</b>	8/13/2008*			<b>Submitted By:</b>	ANTEA (CONTRACTOR)	
<b>Type:</b>	OTHER REPORT / DOCUMENT			<b>Submitted:</b>		
<b>Title:</b>	BORING ASSESSMENT REPORT					
<b>Title Link:</b>		<a href="https://geotracker.waterboards.ca.gov/esi/uploads/geo_report/8783783435/T0600101333.PDF">https://geotracker.waterboards.ca.gov/esi/uploads/geo_report/8783783435/T0600101333.PDF</a>				
<b>Document Type:</b>	Monitoring Reports			<b>Size :</b>	5,990 KB	
<b>Document Date:</b>	7/23/2008*			<b>Submitted By:</b>	TRC IRVINE (CONTRACTOR)	
<b>Type:</b>	MONITORING REPORT - QUARTERLY			<b>Submitted:</b>		
<b>Title:</b>	2Q08 QMR					
<b>Title Link:</b>		<a href="https://geotracker.waterboards.ca.gov/esi/uploads/geo_report/6658338785/T0600101333.PDF">https://geotracker.waterboards.ca.gov/esi/uploads/geo_report/6658338785/T0600101333.PDF</a>				
<b>Document Type:</b>	Monitoring Reports			<b>Size :</b>	149 KB	
<b>Document Date:</b>	7/15/2008*			<b>Submitted By:</b>	ES ENGINEERING SERVICES, LLC (CONTRACTOR)	
<b>Type:</b>	MONITORING REPORT - QUARTERLY			<b>Submitted:</b>		
<b>Title:</b>	2Q08 NPDES REPORT					
<b>Title Link:</b>		<a href="https://geotracker.waterboards.ca.gov/esi/uploads/geo_report/8058394491/T0600101333.PDF">https://geotracker.waterboards.ca.gov/esi/uploads/geo_report/8058394491/T0600101333.PDF</a>				
<b>Document Type:</b>	Site Documents			<b>Size :</b>	3,407 KB	
<b>Document Date:</b>	7/3/2008*			<b>Submitted By:</b>	ANTEA (CONTRACTOR)	
<b>Type:</b>	REPORTS - QUARTERLY STATUS REPORT			<b>Submitted:</b>		
<b>Title:</b>	QSR 1Q08					
<b>Title Link:</b>		<a href="https://geotracker.waterboards.ca.gov/esi/uploads/geo_report/9644682943/T0600101333.PDF">https://geotracker.waterboards.ca.gov/esi/uploads/geo_report/9644682943/T0600101333.PDF</a>				
<b>Document Type:</b>	Monitoring Reports			<b>Size :</b>	11,418 KB	
<b>Document Date:</b>	4/21/2008*			<b>Submitted By:</b>	TRC IRVINE (CONTRACTOR)	
<b>Type:</b>	MONITORING REPORT - QUARTERLY			<b>Submitted:</b>		
<b>Title:</b>	76 STATION, 1ST Q, 2008, GMR					
<b>Title Link:</b>		<a href="https://geotracker.waterboards.ca.gov/esi/uploads/geo_report/3688857138/T0600101333.PDF">https://geotracker.waterboards.ca.gov/esi/uploads/geo_report/3688857138/T0600101333.PDF</a>				
<b>Document Type:</b>	Site Documents			<b>Size :</b>	149 KB	
<b>Document Date:</b>	4/11/2008*			<b>Submitted By:</b>	ES ENGINEERING SERVICES, LLC (CONTRACTOR)	
<b>Type:</b>	REPORTS - OTHER			<b>Submitted:</b>		
<b>Title:</b>	FIRST QTR.2008 NPDES REPORT					
<b>Title Link:</b>		<a href="https://geotracker.waterboards.ca.gov/esi/uploads/geo_report/4879887223/T0600101333.PDF">https://geotracker.waterboards.ca.gov/esi/uploads/geo_report/4879887223/T0600101333.PDF</a>				
<b>Document Type:</b>	Monitoring Reports			<b>Size :</b>	3,349 KB	
<b>Document Date:</b>	3/24/2008*			<b>Submitted By:</b>	ANTEA (CONTRACTOR)	
<b>Type:</b>	MONITORING REPORT - SEMI-ANNUAL			<b>Submitted:</b>		
<b>Title:</b>	QSR 4Q07					
<b>Title Link:</b>		<a href="https://geotracker.waterboards.ca.gov/esi/uploads/geo_report/3732819080/T0600101333.PDF">https://geotracker.waterboards.ca.gov/esi/uploads/geo_report/3732819080/T0600101333.PDF</a>				
<b>Document Type:</b>	Monitoring Reports			<b>Size :</b>	10,717 KB	
<b>Document Date:</b>	2/8/2008*			<b>Submitted By:</b>	TRC IRVINE (CONTRACTOR)	
<b>Type:</b>	MONITORING REPORT - QUARTERLY			<b>Submitted:</b>		
<b>Title:</b>	76 STATION, 4TH Q, 2007, GMR					
<b>Title Link:</b>		<a href="https://geotracker.waterboards.ca.gov/esi/uploads/geo_report/1298054575/T0600101333.PDF">https://geotracker.waterboards.ca.gov/esi/uploads/geo_report/1298054575/T0600101333.PDF</a>				
<b>Document Type:</b>	Site Documents			<b>Size :</b>	83 KB	
<b>Document Date:</b>	1/24/2008*			<b>Submitted By:</b>	ES ENGINEERING SERVICES, LLC (CONTRACTOR)	
<b>Type:</b>	REPORTS - OTHER			<b>Submitted:</b>		
<b>Title:</b>	FOURTH QTR.2007 NPDES REPORT					
<b>Title Link:</b>		<a href="https://geotracker.waterboards.ca.gov/esi/uploads/geo_report/6265248179/T0600101333.PDF">https://geotracker.waterboards.ca.gov/esi/uploads/geo_report/6265248179/T0600101333.PDF</a>				
<b>Document Type:</b>	Monitoring Reports			<b>Size :</b>	10,543 KB	
<b>Document Date:</b>	12/14/2007*			<b>Submitted By:</b>	TRC IRVINE (CONTRACTOR)	
<b>Type:</b>	MONITORING REPORT - QUARTERLY			<b>Submitted:</b>		
<b>Title:</b>	76 STATION, 3RD Q, 2007, GMR					
<b>Title Link:</b>		<a href="https://geotracker.waterboards.ca.gov/esi/uploads/geo_report/7733885824/T0600101333.PDF">https://geotracker.waterboards.ca.gov/esi/uploads/geo_report/7733885824/T0600101333.PDF</a>				
<b>Document Type:</b>	Site Documents			<b>Size :</b>	5,273 KB	
<b>Document Date:</b>	11/20/2007			<b>Submitted By:</b>	ANTEA (CONTRACTOR)	
<b>Type:</b>	REPORTS - OTHER			<b>Submitted:</b>		
<b>Title:</b>	SOIL SAMPLING REPORT FOR DISPENSER PAN REPLACEMENT					

<b>Map Key</b>	<b>Number of Records</b>	<b>Direction</b>	<b>Distance (mi/ft)</b>	<b>Elev/Diff (ft)</b>	<b>Site</b>	<b>DB</b>
<b>Title Link:</b>			<a href="https://geotracker.waterboards.ca.gov/esi/uploads/geo_report/9818652093/T0600101333.PDF">https://geotracker.waterboards.ca.gov/esi/uploads/geo_report/9818652093/T0600101333.PDF</a>			
<b>Document Type:</b>	Site Documents			<b>Size :</b>	1,515 KB	
<b>Document Date:</b>	10/22/2007*			<b>Submitted By:</b>	ANTEA (CONTRACTOR)	
<b>Type:</b>	REPORTS - QUARTERLY STATUS REPORT			<b>Submitted:</b>		
<b>Title:</b>	QUARTERLY SUMMARY REPORT 3RD QUARTER 2007					
<b>Title Link:</b>	<a href="https://geotracker.waterboards.ca.gov/esi/uploads/geo_report/5674635946/T0600101333.PDF">https://geotracker.waterboards.ca.gov/esi/uploads/geo_report/5674635946/T0600101333.PDF</a>					
<b>Document Type:</b>	Site Documents			<b>Size :</b>	88 KB	
<b>Document Date:</b>	10/15/2007*			<b>Submitted By:</b>	ES ENGINEERING SERVICES, LLC (CONTRACTOR)	
<b>Type:</b>	REPORTS - OTHER			<b>Submitted:</b>		
<b>Title:</b>	THIRD QTR.2007 NPDES REPORT					
<b>Title Link:</b>	<a href="https://geotracker.waterboards.ca.gov/esi/uploads/geo_report/9419985711/T0600101333.PDF">https://geotracker.waterboards.ca.gov/esi/uploads/geo_report/9419985711/T0600101333.PDF</a>					
<b>Document Type:</b>	Site Documents			<b>Size :</b>	12,633 KB	
<b>Document Date:</b>	10/8/2007*			<b>Submitted By:</b>	ANTEA (CONTRACTOR)	
<b>Type:</b>	REPORTS - OTHER			<b>Submitted:</b>		
<b>Title:</b>	SITE CONCEPTUAL MODEL					
<b>Title Link:</b>	<a href="https://geotracker.waterboards.ca.gov/esi/uploads/geo_report/2333968222/T0600101333.PDF">https://geotracker.waterboards.ca.gov/esi/uploads/geo_report/2333968222/T0600101333.PDF</a>					
<b>Document Type:</b>	Monitoring Reports			<b>Size :</b>	10,847 KB	
<b>Document Date:</b>	8/24/2007*			<b>Submitted By:</b>	TRC IRVINE (CONTRACTOR)	
<b>Type:</b>	MONITORING REPORT - QUARTERLY			<b>Submitted:</b>		
<b>Title:</b>	76 STATION, 2ND Q, 2007, GMR					
<b>Title Link:</b>	<a href="https://geotracker.waterboards.ca.gov/esi/uploads/geo_report/4122240960/T0600101333.PDF">https://geotracker.waterboards.ca.gov/esi/uploads/geo_report/4122240960/T0600101333.PDF</a>					
<b>Document Type:</b>	Site Documents			<b>Size :</b>	12,305 KB	
<b>Document Date:</b>	7/30/2007*			<b>Submitted By:</b>	ANTEA (CONTRACTOR)	
<b>Type:</b>	REPORTS - QUARTERLY STATUS REPORT			<b>Submitted:</b>		
<b>Title:</b>	2Q07 - QUARTERLY STATUS REPORT					
<b>Title Link:</b>	<a href="https://geotracker.waterboards.ca.gov/esi/uploads/geo_report/7523589909/T0600101333.PDF">https://geotracker.waterboards.ca.gov/esi/uploads/geo_report/7523589909/T0600101333.PDF</a>					
<b>Document Type:</b>	Site Documents			<b>Size :</b>	87 KB	
<b>Document Date:</b>	7/24/2007*			<b>Submitted By:</b>	ES ENGINEERING SERVICES, LLC (CONTRACTOR)	
<b>Type:</b>	REPORTS - OTHER			<b>Submitted:</b>		
<b>Title:</b>	SECOND QTR.2007 NPDES REPORT					
<b>Title Link:</b>	<a href="https://geotracker.waterboards.ca.gov/esi/uploads/geo_report/9047411859/T0600101333.PDF">https://geotracker.waterboards.ca.gov/esi/uploads/geo_report/9047411859/T0600101333.PDF</a>					
<b>Document Type:</b>	Site Documents			<b>Size :</b>	8,278 KB	
<b>Document Date:</b>	7/20/2007*			<b>Submitted By:</b>	ANTEA (CONTRACTOR)	
<b>Type:</b>	REPORTS - INVESTIGATION RPT.			<b>Submitted:</b>		
<b>Title:</b>	ADDITIONAL SOIL AND GROUNDWATER ASSESSMENT REPORT					
<b>Title Link:</b>	<a href="https://geotracker.waterboards.ca.gov/esi/uploads/geo_report/7671827554/T0600101333.PDF">https://geotracker.waterboards.ca.gov/esi/uploads/geo_report/7671827554/T0600101333.PDF</a>					
<b>Document Type:</b>	Site Documents			<b>Size :</b>		
<b>Document Date:</b>	6/4/2007			<b>Submitted By:</b>	(REGULATOR)	
<b>Type:</b>	TECHNICAL CORRESPONDENCE / ASSISTANCE / OTHER			<b>Submitted:</b>		
<b>Title:</b>	UNKNOWN					
<b>Title Link:</b>	<a href="https://geotracker.waterboards.ca.gov/view_documents?global_id=T0600101333&amp;enforcement_id=6031847">https://geotracker.waterboards.ca.gov/view_documents?global_id=T0600101333&amp;enforcement_id=6031847</a>					
<b>Document Type:</b>	Monitoring Reports			<b>Size :</b>	10,182 KB	
<b>Document Date:</b>	4/26/2007			<b>Submitted By:</b>	TRC IRVINE (CONTRACTOR)	
<b>Type:</b>	MONITORING REPORT - QUARTERLY			<b>Submitted:</b>		
<b>Title:</b>	76 STATION, 1ST Q, 2007, GMR					
<b>Title Link:</b>	<a href="https://geotracker.waterboards.ca.gov/esi/uploads/geo_report/3149264276/T0600101333.PDF">https://geotracker.waterboards.ca.gov/esi/uploads/geo_report/3149264276/T0600101333.PDF</a>					
<b>Document Type:</b>	Site Documents			<b>Size :</b>	87 KB	
<b>Document Date:</b>	4/13/2007			<b>Submitted By:</b>	ES ENGINEERING SERVICES, LLC (CONTRACTOR)	
<b>Type:</b>	REPORTS - OTHER			<b>Submitted:</b>		
<b>Title:</b>	FIRST QTR.2007 NPDES REPORT					
<b>Title Link:</b>	<a href="https://geotracker.waterboards.ca.gov/esi/uploads/geo_report/9310259759/T0600101333.PDF">https://geotracker.waterboards.ca.gov/esi/uploads/geo_report/9310259759/T0600101333.PDF</a>					
<b>Document Type:</b>	Site Documents			<b>Size :</b>	244 KB	
<b>Document Date:</b>	4/2/2007			<b>Submitted By:</b>	ANTEA (CONTRACTOR)	
<b>Type:</b>	REPORTS - QUARTERLY STATUS REPORT			<b>Submitted:</b>		

<b>Map Key</b>	<b>Number of Records</b>	<b>Direction</b>	<b>Distance (mi/ft)</b>	<b>Elev/Diff (ft)</b>	<b>Site</b>	<b>DB</b>
<b>Title:</b>		QSR 4Q06				
<b>Title Link:</b>		<a href="https://geotracker.waterboards.ca.gov/esi/uploads/geo_report/4995498478/T0600101333.PDF">https://geotracker.waterboards.ca.gov/esi/uploads/geo_report/4995498478/T0600101333.PDF</a>				
<b>Document Type:</b>	Monitoring Reports			<b>Size :</b>	10,128 KB	
<b>Document Date:</b>	1/24/2007			<b>Submitted By:</b>	TRC IRVINE (CONTRACTOR)	
<b>Type:</b>	MONITORING REPORT - QUARTERLY			<b>Submitted:</b>		
<b>Title:</b>	76 STATION, 4TH Q, 2006, GMR					
<b>Title Link:</b>		<a href="https://geotracker.waterboards.ca.gov/esi/uploads/geo_report/4654157876/T0600101333.PDF">https://geotracker.waterboards.ca.gov/esi/uploads/geo_report/4654157876/T0600101333.PDF</a>				
<b>Document Type:</b>	Site Documents			<b>Size :</b>	87 KB	
<b>Document Date:</b>	1/17/2007			<b>Submitted By:</b>	ES ENGINEERING SERVICES, LLC (CONTRACTOR)	
<b>Type:</b>	REPORTS - OTHER			<b>Submitted:</b>		
<b>Title:</b>	FOURTH QTR.2006 NPDES					
<b>Title Link:</b>		<a href="https://geotracker.waterboards.ca.gov/esi/uploads/geo_report/3424061417/T0600101333.PDF">https://geotracker.waterboards.ca.gov/esi/uploads/geo_report/3424061417/T0600101333.PDF</a>				
<b>Document Type:</b>	Site Documents			<b>Size :</b>	612 KB	
<b>Document Date:</b>	12/20/2006			<b>Submitted By:</b>	ANTEA (CONTRACTOR)	
<b>Type:</b>	REPORTS - OTHER			<b>Submitted:</b>		
<b>Title:</b>	SENSITIVE RECEPTOR SURVEY					
<b>Title Link:</b>		<a href="https://geotracker.waterboards.ca.gov/esi/uploads/geo_report/9360091984/T0600101333.PDF">https://geotracker.waterboards.ca.gov/esi/uploads/geo_report/9360091984/T0600101333.PDF</a>				
<b>Document Type:</b>	Site Documents			<b>Size :</b>	256 KB	
<b>Document Date:</b>	10/25/2006			<b>Submitted By:</b>	ANTEA (CONTRACTOR)	
<b>Type:</b>	REPORTS - QUARTERLY STATUS REPORT			<b>Submitted:</b>		
<b>Title:</b>	QSR 3Q06					
<b>Title Link:</b>		<a href="https://geotracker.waterboards.ca.gov/esi/uploads/geo_report/9758071720/T0600101333.PDF">https://geotracker.waterboards.ca.gov/esi/uploads/geo_report/9758071720/T0600101333.PDF</a>				
<b>Document Type:</b>	Monitoring Reports			<b>Size :</b>	10,267 KB	
<b>Document Date:</b>	10/17/2006			<b>Submitted By:</b>	TRC IRVINE (CONTRACTOR)	
<b>Type:</b>	MONITORING REPORT - QUARTERLY			<b>Submitted:</b>		
<b>Title:</b>	76 STATION, 3RD Q, 2006, GMR					
<b>Title Link:</b>		<a href="https://geotracker.waterboards.ca.gov/esi/uploads/geo_report/4141233682/T0600101333.PDF">https://geotracker.waterboards.ca.gov/esi/uploads/geo_report/4141233682/T0600101333.PDF</a>				
<b>Document Type:</b>	Site Documents			<b>Size :</b>	67 KB	
<b>Document Date:</b>	10/12/2006			<b>Submitted By:</b>	ES ENGINEERING SERVICES, LLC (CONTRACTOR)	
<b>Type:</b>	REPORTS - OTHER			<b>Submitted:</b>		
<b>Title:</b>	THIRD QTR.2006 NPDES					
<b>Title Link:</b>		<a href="https://geotracker.waterboards.ca.gov/esi/uploads/geo_report/4628162980/T0600101333.PDF">https://geotracker.waterboards.ca.gov/esi/uploads/geo_report/4628162980/T0600101333.PDF</a>				
<b>Document Type:</b>	Site Documents			<b>Size :</b>	318 KB	
<b>Document Date:</b>	8/14/2006			<b>Submitted By:</b>	ANTEA (CONTRACTOR)	
<b>Type:</b>	REPORTS - QUARTERLY STATUS REPORT			<b>Submitted:</b>		
<b>Title:</b>	QSR 2Q06					
<b>Title Link:</b>		<a href="https://geotracker.waterboards.ca.gov/esi/uploads/geo_report/3148206949/T0600101333.PDF">https://geotracker.waterboards.ca.gov/esi/uploads/geo_report/3148206949/T0600101333.PDF</a>				
<b>Document Type:</b>	Site Documents			<b>Size :</b>	88 KB	
<b>Document Date:</b>	7/19/2006			<b>Submitted By:</b>	ES ENGINEERING SERVICES, LLC (CONTRACTOR)	
<b>Type:</b>	REPORTS - OTHER			<b>Submitted:</b>		
<b>Title:</b>	SECOND QTR.2006 NPDES					
<b>Title Link:</b>		<a href="https://geotracker.waterboards.ca.gov/esi/uploads/geo_report/2547612071/T0600101333.PDF">https://geotracker.waterboards.ca.gov/esi/uploads/geo_report/2547612071/T0600101333.PDF</a>				
<b>Document Type:</b>	Site Documents			<b>Size :</b>	274 KB	
<b>Document Date:</b>	6/27/2006			<b>Submitted By:</b>	ANTEA (CONTRACTOR)	
<b>Type:</b>	REPORTS - QUARTERLY STATUS REPORT			<b>Submitted:</b>		
<b>Title:</b>	QSR 1Q06					
<b>Title Link:</b>		<a href="https://geotracker.waterboards.ca.gov/esi/uploads/geo_report/4531385123/T0600101333.PDF">https://geotracker.waterboards.ca.gov/esi/uploads/geo_report/4531385123/T0600101333.PDF</a>				
<b>Document Type:</b>	Monitoring Reports			<b>Size :</b>	10,569 KB	
<b>Document Date:</b>	6/14/2006			<b>Submitted By:</b>	TRC IRVINE (CONTRACTOR)	
<b>Type:</b>	MONITORING REPORT - QUARTERLY			<b>Submitted:</b>		
<b>Title:</b>	76 STATION, 2ND Q, 2006, GMR					
<b>Title Link:</b>		<a href="https://geotracker.waterboards.ca.gov/esi/uploads/geo_report/4571720719/T0600101333.PDF">https://geotracker.waterboards.ca.gov/esi/uploads/geo_report/4571720719/T0600101333.PDF</a>				
<b>Document Type:</b>	Site Documents			<b>Size :</b>	52 KB	
<b>Document Date:</b>	6/14/2006			<b>Submitted By:</b>	ANTEA (CONTRACTOR)	
<b>Type:</b>	CORRESPONDENCE - OTHER			<b>Submitted:</b>		

<b>Map Key</b>	<b>Number of Records</b>	<b>Direction</b>	<b>Distance (mi/ft)</b>	<b>Elev/Diff (ft)</b>	<b>Site</b>	<b>DB</b>
<b>Title:</b>	GW MONITORING AND REMEDIAL ACTIVITIES LTR. CITY OF BERKELEY					
<b>Title Link:</b>	<a href="https://geotracker.waterboards.ca.gov/esi/uploads/geo_report/7971145451/T0600101333.PDF">https://geotracker.waterboards.ca.gov/esi/uploads/geo_report/7971145451/T0600101333.PDF</a>					
<b>Document Type:</b>	Site Documents			<b>Size :</b>	1,434 KB	
<b>Document Date:</b>	5/31/2006			<b>Submitted By:</b>	ES ENGINEERING SERVICES, LLC (CONTRACTOR)	
<b>Type:</b>	REPORTS - QUARTERLY STATUS REPORT			<b>Submitted:</b>		
<b>Title:</b>	FIRST QTR.2006					
<b>Title Link:</b>	<a href="https://geotracker.waterboards.ca.gov/esi/uploads/geo_report/9943485856/T0600101333.PDF">https://geotracker.waterboards.ca.gov/esi/uploads/geo_report/9943485856/T0600101333.PDF</a>					
<b>Document Type:</b>	Site Documents			<b>Size :</b>	62 KB	
<b>Document Date:</b>	4/24/2006			<b>Submitted By:</b>	ES ENGINEERING SERVICES, LLC (CONTRACTOR)	
<b>Type:</b>	REPORTS - OTHER			<b>Submitted:</b>		
<b>Title:</b>	1ST QTR.2006 NPDES					
<b>Title Link:</b>	<a href="https://geotracker.waterboards.ca.gov/esi/uploads/geo_report/6572645425/T0600101333.PDF">https://geotracker.waterboards.ca.gov/esi/uploads/geo_report/6572645425/T0600101333.PDF</a>					
<b>Document Type:</b>	Monitoring Reports			<b>Size :</b>	236 KB	
<b>Document Date:</b>	3/24/2006			<b>Submitted By:</b>	ANTEA (CONTRACTOR)	
<b>Type:</b>	MONITORING REPORT - QUARTERLY			<b>Submitted:</b>		
<b>Title:</b>	QSR - 4Q05					
<b>Title Link:</b>	<a href="https://geotracker.waterboards.ca.gov/esi/uploads/geo_report/9168263077/T0600101333.PDF">https://geotracker.waterboards.ca.gov/esi/uploads/geo_report/9168263077/T0600101333.PDF</a>					
<b>Document Type:</b>	Monitoring Reports			<b>Size :</b>	10,232 KB	
<b>Document Date:</b>	3/23/2006			<b>Submitted By:</b>	TRC IRVINE (CONTRACTOR)	
<b>Type:</b>	MONITORING REPORT - QUARTERLY			<b>Submitted:</b>		
<b>Title:</b>	76 STATION, 1ST Q, 2006, GMR					
<b>Title Link:</b>	<a href="https://geotracker.waterboards.ca.gov/esi/uploads/geo_report/4338712394/T0600101333.PDF">https://geotracker.waterboards.ca.gov/esi/uploads/geo_report/4338712394/T0600101333.PDF</a>					
<b>Document Type:</b>	Site Documents			<b>Size :</b>	1,210 KB	
<b>Document Date:</b>	2/4/2006			<b>Submitted By:</b>	STANTEC (CONTRACTOR)	
<b>Type:</b>	REPORTS - OTHER			<b>Submitted:</b>		
<b>Title:</b>	QUARTERLY REMEDIAL PERFORMANCE SUMMARY-4TH QUARTER 2005					
<b>Title Link:</b>	<a href="https://geotracker.waterboards.ca.gov/esi/uploads/geo_report/1599134147/T0600101333.PDF">https://geotracker.waterboards.ca.gov/esi/uploads/geo_report/1599134147/T0600101333.PDF</a>					
<b>Document Type:</b>	Monitoring Reports			<b>Size :</b>	226 KB	
<b>Document Date:</b>	1/24/2006			<b>Submitted By:</b>	ANTEA (CONTRACTOR)	
<b>Type:</b>	MONITORING REPORT - QUARTERLY			<b>Submitted:</b>		
<b>Title:</b>	QSR 3Q 05					
<b>Title Link:</b>	<a href="https://geotracker.waterboards.ca.gov/esi/uploads/geo_report/5861829996/T0600101333.PDF">https://geotracker.waterboards.ca.gov/esi/uploads/geo_report/5861829996/T0600101333.PDF</a>					
<b>Document Type:</b>	Site Documents			<b>Size :</b>	3,234 KB	
<b>Document Date:</b>	1/13/2006			<b>Submitted By:</b>	STANTEC (CONTRACTOR)	
<b>Type:</b>	REPORTS - REMEDIAL ACTION RPT.			<b>Submitted:</b>		
<b>Title:</b>	SELF-MONITORING REPORT, COMBINED ANNUAL & 4Q05					
<b>Title Link:</b>	<a href="https://geotracker.waterboards.ca.gov/esi/uploads/geo_report/2235066056/T0600101333.PDF">https://geotracker.waterboards.ca.gov/esi/uploads/geo_report/2235066056/T0600101333.PDF</a>					
<b>Document Type:</b>	Monitoring Reports			<b>Size :</b>	10,079 KB	
<b>Document Date:</b>	1/10/2006			<b>Submitted By:</b>	TRC IRVINE (CONTRACTOR)	
<b>Type:</b>	MONITORING REPORT - QUARTERLY			<b>Submitted:</b>		
<b>Title:</b>	76 STATION, 4TH Q, 2005, GMR					
<b>Title Link:</b>	<a href="https://geotracker.waterboards.ca.gov/esi/uploads/geo_report/7057514786/T0600101333.PDF">https://geotracker.waterboards.ca.gov/esi/uploads/geo_report/7057514786/T0600101333.PDF</a>					
<b>Document Type:</b>	Site Documents			<b>Size :</b>	3,352 KB	
<b>Document Date:</b>	10/25/2005			<b>Submitted By:</b>	STANTEC (CONTRACTOR)	
<b>Type:</b>	REPORTS - REMEDIAL ACTION RPT.			<b>Submitted:</b>		
<b>Title:</b>	QUARTERLY REMEDIAL PERFORMANCE SUMMARY - 3Q05					
<b>Title Link:</b>	<a href="https://geotracker.waterboards.ca.gov/esi/uploads/geo_report/6500821769/T0600101333.PDF">https://geotracker.waterboards.ca.gov/esi/uploads/geo_report/6500821769/T0600101333.PDF</a>					
<b>Document Type:</b>	Monitoring Reports			<b>Size :</b>	4,919 KB	
<b>Document Date:</b>	10/18/2005			<b>Submitted By:</b>	TRC IRVINE (CONTRACTOR)	
<b>Type:</b>	MONITORING REPORT - QUARTERLY			<b>Submitted:</b>		
<b>Title:</b>	76 STATION, 3RD Q, 2005, GMR					
<b>Title Link:</b>	<a href="https://geotracker.waterboards.ca.gov/esi/uploads/geo_report/3823257267/T0600101333.PDF">https://geotracker.waterboards.ca.gov/esi/uploads/geo_report/3823257267/T0600101333.PDF</a>					
<b>Document Type:</b>	Site Documents			<b>Size :</b>	3,565 KB	
<b>Document Date:</b>	10/15/2005			<b>Submitted By:</b>	STANTEC (CONTRACTOR)	
<b>Type:</b>	REPORTS - REMEDIAL ACTION RPT.			<b>Submitted:</b>		
<b>Title:</b>	QUARTERLY SELF-MONITORING REPORT - 3Q05					

<b>Map Key</b>	<b>Number of Records</b>	<b>Direction</b>	<b>Distance (mi/ft)</b>	<b>Elev/Diff (ft)</b>	<b>Site</b>	<b>DB</b>
<b>Title Link:</b>					<a href="https://geotracker.waterboards.ca.gov/esi/uploads/geo_report/8176315128/T0600101333.PDF">https://geotracker.waterboards.ca.gov/esi/uploads/geo_report/8176315128/T0600101333.PDF</a>	
<b>Document Type:</b>	Site Documents			<b>Size :</b>	395 KB	
<b>Document Date:</b>	10/3/2005			<b>Submitted By:</b>	STANTEC (CONTRACTOR)	
<b>Type:</b>	REPORTS - OTHER			<b>Submitted:</b>		
<b>Title:</b>	NOTIFICATION OF EFFLUENT DISCHARGE EXCEEDANCE					
<b>Title Link:</b>					<a href="https://geotracker.waterboards.ca.gov/esi/uploads/geo_report/6920087516/T0600101333.PDF">https://geotracker.waterboards.ca.gov/esi/uploads/geo_report/6920087516/T0600101333.PDF</a>	
<b>Document Type:</b>	Site Documents			<b>Size :</b>	679 KB	
<b>Document Date:</b>	10/3/2005			<b>Submitted By:</b>	DAVE EVANS (CONTRACTOR)	
<b>Type:</b>	WORKPLANS - INVESTIGATION WP			<b>Submitted:</b>		
<b>Title:</b>	WORK PLAN - SUBSURFACE OFFSITE INVESTIGATION					
<b>Title Link:</b>					<a href="https://geotracker.waterboards.ca.gov/esi/uploads/geo_report/4178174674/T0600101333.PDF">https://geotracker.waterboards.ca.gov/esi/uploads/geo_report/4178174674/T0600101333.PDF</a>	
<b>Document Type:</b>	Monitoring Reports			<b>Size :</b>	900 KB	
<b>Document Date:</b>	9/2/2005			<b>Submitted By:</b>	STANTEC (CONTRACTOR)	
<b>Type:</b>	MONITORING REPORT - ANNUAL			<b>Submitted:</b>		
<b>Title:</b>	SELF-MONITORING REPORT, COMBINED ANNUAL & 4Q04					
<b>Title Link:</b>					<a href="https://geotracker.waterboards.ca.gov/esi/uploads/geo_report/9164731681/T0600101333.PDF">https://geotracker.waterboards.ca.gov/esi/uploads/geo_report/9164731681/T0600101333.PDF</a>	
<b>Document Type:</b>	Monitoring Reports			<b>Size :</b>	2,641 KB	
<b>Document Date:</b>	9/2/2005			<b>Submitted By:</b>	STANTEC (CONTRACTOR)	
<b>Type:</b>	MONITORING REPORT - QUARTERLY			<b>Submitted:</b>		
<b>Title:</b>	QUARTERLY SELF-MONITORING REPORT, 2Q05					
<b>Title Link:</b>					<a href="https://geotracker.waterboards.ca.gov/esi/uploads/geo_report/7219602286/T0600101333.PDF">https://geotracker.waterboards.ca.gov/esi/uploads/geo_report/7219602286/T0600101333.PDF</a>	
<b>Document Type:</b>	Monitoring Reports			<b>Size :</b>	730 KB	
<b>Document Date:</b>	9/2/2005			<b>Submitted By:</b>	STANTEC (CONTRACTOR)	
<b>Type:</b>	MONITORING REPORT - QUARTERLY			<b>Submitted:</b>		
<b>Title:</b>	QUARTERLY SELF-MONITORING REPORT, 1Q05					
<b>Title Link:</b>					<a href="https://geotracker.waterboards.ca.gov/esi/uploads/geo_report/7247617423/T0600101333.PDF">https://geotracker.waterboards.ca.gov/esi/uploads/geo_report/7247617423/T0600101333.PDF</a>	
<b>Document Type:</b>	Monitoring Reports			<b>Size :</b>	3,297 KB	
<b>Document Date:</b>	8/23/2005			<b>Submitted By:</b>	TRC IRVINE (CONTRACTOR)	
<b>Type:</b>	MONITORING REPORT - QUARTERLY			<b>Submitted:</b>		
<b>Title:</b>	76 STATION, 4TH Q, 2004, QMR					
<b>Title Link:</b>					<a href="https://geotracker.waterboards.ca.gov/esi/uploads/geo_report/9699353873/T0600101333.PDF">https://geotracker.waterboards.ca.gov/esi/uploads/geo_report/9699353873/T0600101333.PDF</a>	
<b>Document Type:</b>	Monitoring Reports			<b>Size :</b>	342 KB	
<b>Document Date:</b>	8/15/2005			<b>Submitted By:</b>	DAVE EVANS (CONTRACTOR)	
<b>Type:</b>	MONITORING REPORT - QUARTERLY			<b>Submitted:</b>		
<b>Title:</b>	Q4 2004 QSR					
<b>Title Link:</b>					<a href="https://geotracker.waterboards.ca.gov/esi/uploads/geo_report/9873624503/T0600101333.PDF">https://geotracker.waterboards.ca.gov/esi/uploads/geo_report/9873624503/T0600101333.PDF</a>	
<b>Document Type:</b>	Monitoring Reports			<b>Size :</b>	3,299 KB	
<b>Document Date:</b>	8/15/2005			<b>Submitted By:</b>	DAVE EVANS (CONTRACTOR)	
<b>Type:</b>	MONITORING REPORT - QUARTERLY			<b>Submitted:</b>		
<b>Title:</b>	Q4 2004 QMR					
<b>Title Link:</b>					<a href="https://geotracker.waterboards.ca.gov/esi/uploads/geo_report/2522064030/T0600101333.PDF">https://geotracker.waterboards.ca.gov/esi/uploads/geo_report/2522064030/T0600101333.PDF</a>	
<b>Document Type:</b>	Site Documents			<b>Size :</b>	1,810 KB	
<b>Document Date:</b>	8/12/2005			<b>Submitted By:</b>	STANTEC (CONTRACTOR)	
<b>Type:</b>	REPORTS - REMEDIAL ACTION RPT.			<b>Submitted:</b>		
<b>Title:</b>	QUARTERLY REMEDIAL PERFORMANCE SUMMARY - 2Q05					
<b>Title Link:</b>					<a href="https://geotracker.waterboards.ca.gov/esi/uploads/geo_report/2729627311/T0600101333.PDF">https://geotracker.waterboards.ca.gov/esi/uploads/geo_report/2729627311/T0600101333.PDF</a>	
<b>Document Type:</b>	Site Documents			<b>Size :</b>	636 KB	
<b>Document Date:</b>	8/12/2005			<b>Submitted By:</b>	STANTEC (CONTRACTOR)	
<b>Type:</b>	REPORTS - REMEDIAL ACTION RPT.			<b>Submitted:</b>		
<b>Title:</b>	QUARTERLY REMEDIAL PERFORMANCE SUMMARY - 1Q05					
<b>Title Link:</b>					<a href="https://geotracker.waterboards.ca.gov/esi/uploads/geo_report/9348340690/T0600101333.PDF">https://geotracker.waterboards.ca.gov/esi/uploads/geo_report/9348340690/T0600101333.PDF</a>	
<b>Document Type:</b>	Site Documents			<b>Size :</b>	648 KB	
<b>Document Date:</b>	8/12/2005			<b>Submitted By:</b>	STANTEC (CONTRACTOR)	
<b>Type:</b>	REPORTS - REMEDIAL ACTION RPT.			<b>Submitted:</b>		
<b>Title:</b>	QUARTERLY REMEDIAL PERFORMANCE SUMMARY - 4Q04					
<b>Title Link:</b>					<a href="https://geotracker.waterboards.ca.gov/esi/uploads/geo_report/5197705924/T0600101333.PDF">https://geotracker.waterboards.ca.gov/esi/uploads/geo_report/5197705924/T0600101333.PDF</a>	
<b>Document Type:</b>	Monitoring Reports			<b>Size :</b>	4,064 KB	



<b>Map Key</b>	<b>Number of Records</b>	<b>Direction</b>	<b>Distance (mi/ft)</b>	<b>Elev/Diff (ft)</b>	<b>Site</b>	<b>DB</b>
<b>Document Date:</b>	8/10/2005				<b>Submitted By:</b>	TRC IRVINE (CONTRACTOR)
<b>Type:</b>	MONITORING REPORT - QUARTERLY				<b>Submitted:</b>	
<b>Title:</b>	76 STATION, 1ST Q, 2005, QMR					
<b>Title Link:</b>	https://geotracker.waterboards.ca.gov/esi/uploads/geo_report/8386703312/T0600101333.PDF					
<b>Document Type:</b>	Monitoring Reports				<b>Size :</b>	17,742 KB
<b>Document Date:</b>	8/8/2005				<b>Submitted By:</b>	DAVE EVANS (CONTRACTOR)
<b>Type:</b>	MONITORING REPORT - QUARTERLY				<b>Submitted:</b>	
<b>Title:</b>	Q2 2005 QSR REPORT					
<b>Title Link:</b>	https://geotracker.waterboards.ca.gov/esi/uploads/geo_report/4915847599/T0600101333.PDF					
<b>Document Type:</b>	Monitoring Reports				<b>Size :</b>	13,472 KB
<b>Document Date:</b>	8/4/2005				<b>Submitted By:</b>	TRC IRVINE (CONTRACTOR)
<b>Type:</b>	MONITORING REPORT - QUARTERLY				<b>Submitted:</b>	
<b>Title:</b>	76 STATION, 2ND Q, 2005					
<b>Title Link:</b>	https://geotracker.waterboards.ca.gov/esi/uploads/geo_report/3646534562/T0600101333.PDF					
<b>Document Type:</b>	Monitoring Reports				<b>Size :</b>	10,108 KB
<b>Document Date:</b>	8/2/2005				<b>Submitted By:</b>	DAVE EVANS (CONTRACTOR)
<b>Type:</b>	MONITORING REPORT - QUARTERLY				<b>Submitted:</b>	
<b>Title:</b>	Q1 2005 QSR FULL REPORT					
<b>Title Link:</b>	https://geotracker.waterboards.ca.gov/esi/uploads/geo_report/4737064957/T0600101333.PDF					
<b>Document Type:</b>	Monitoring Reports				<b>Size :</b>	488 KB
<b>Document Date:</b>	8/2/2005				<b>Submitted By:</b>	DAVE EVANS (CONTRACTOR)
<b>Type:</b>	MONITORING REPORT - QUARTERLY				<b>Submitted:</b>	
<b>Title:</b>	Q1 2005 QSR					
<b>Title Link:</b>	https://geotracker.waterboards.ca.gov/esi/uploads/geo_report/7476780533/T0600101333.PDF					
<b>Document Type:</b>	Site Documents				<b>Size :</b>	512 KB
<b>Document Date:</b>	6/22/2005				<b>Submitted By:</b>	DAVE EVANS (CONTRACTOR)
<b>Type:</b>	WORKPLANS - OTHER WP				<b>Submitted:</b>	
<b>Title:</b>	WORK PLAN - SITE CONCEPTUAL MODEL AND RECEPTOR SURVEY					
<b>Title Link:</b>	https://geotracker.waterboards.ca.gov/esi/uploads/geo_report/2003293693/T0600101333.PDF					
<b>Document Type:</b>	Site Documents				<b>Size :</b>	136 KB
<b>Document Date:</b>	6/8/2005				<b>Submitted By:</b>	DAVE EVANS (CONTRACTOR)
<b>Type:</b>	CORRESPONDENCE - OTHER				<b>Submitted:</b>	
<b>Title:</b>	Q2 2005 SITE STATUS UPDATE					
<b>Title Link:</b>	https://geotracker.waterboards.ca.gov/esi/uploads/geo_report/8662479996/T0600101333.PDF					
<b>Document Type:</b>	Site Documents				<b>Size :</b>	17,251 KB
<b>Document Date:</b>	8/12/1993*				<b>Submitted By:</b>	ANTEA GROUP (RP)
<b>Type:</b>	OTHER REPORT / DOCUMENT				<b>Submitted:</b>	
<b>Title:</b>	1993-08-12-CONTY-SUBSURFACE INVESTIGATION, AQUIFER TEST & GW TREAT PART 2					
<b>Title Link:</b>	https://geotracker.waterboards.ca.gov/esi/uploads/geo_report/6628577530/T0600101333.PDF					
<b>Document Type:</b>	Site Documents				<b>Size :</b>	12,760 KB
<b>Document Date:</b>	8/12/1993*				<b>Submitted By:</b>	ANTEA GROUP (RP)
<b>Type:</b>	OTHER REPORT / DOCUMENT				<b>Submitted:</b>	
<b>Title:</b>	1993-08-12-CONTY-SUBSURFACE INVESTIGATION, AQUIFER TEST & GW TREAT PART 3					
<b>Title Link:</b>	https://geotracker.waterboards.ca.gov/esi/uploads/geo_report/6635855972/T0600101333.PDF					
<b>Document Type:</b>	Site Documents				<b>Size :</b>	15,107 KB
<b>Document Date:</b>	8/12/1993*				<b>Submitted By:</b>	ANTEA GROUP (RP)
<b>Type:</b>	OTHER REPORT / DOCUMENT				<b>Submitted:</b>	
<b>Title:</b>	1993-08-12-CONTY-SUBSURFACE INVESTIGATION, AQUIFER TEST & GW TREAT PART 1					
<b>Title Link:</b>	https://geotracker.waterboards.ca.gov/esi/uploads/geo_report/7834189713/T0600101333.PDF					
<b>Document Type:</b>	Site Documents				<b>Size :</b>	
<b>Document Date:</b>	8/4/1992				<b>Submitted By:</b>	LAURENT MEILLIER (REGULATOR)
<b>Type:</b>	FILE REVIEW				<b>Submitted:</b>	
<b>Title:</b>	FIELD RECONNAISSANCE AND FILE REVIEW FORMER SOUTHLAND SERVICE STATION					
<b>Title Link:</b>	https://geotracker.waterboards.ca.gov/view_documents?global_id=T0600101333&enforcement_id=6254200					
<b>Document Type:</b>	Site Documents				<b>Size :</b>	
<b>Document Date:</b>	1/31/1991				<b>Submitted By:</b>	ASHA TURMAN (REGULATOR)
<b>Type:</b>	13267 REQUIREMENT				<b>Submitted:</b>	
<b>Title:</b>	SELF-MONITORING PROGRAM MODIFICATIONS					

Map Key	Number of Records	Direction	Distance (mi/ft)	Elev/Diff (ft)	Site	DB
<b>Title Link:</b>		https://geotracker.waterboards.ca.gov/view_documents?global_id=T0600101333&enforcement_id=6246227				
<b>Document Type:</b>	Site Documents			<b>Size :</b>		
<b>Document Date:</b>	7/8/1987			<b>Submitted By:</b>	ASHA TURMAN (REGULATOR)	
<b>Type:</b>	OTHER REPORT / DOCUMENT					
<b>Title:</b>	NPDES PERMITS					
<b>Title Link:</b>	https://geotracker.waterboards.ca.gov/view_documents?global_id=T0600101333&document_id=5842382					

<a href="#">142</a>	2 of 2	SE	0.44 / 2,323.41	36.49 / 5	Super 7 (76 Service Station No. 7331) 901 Ashby Avenue, Berkeley, Alameda County, CA 94704 CA	UST CLOSURE
<b>Claim Case No:</b>		Former Case No. 01-1444				
<b>ID:</b>		01-1444				
<b>Deadline to Recv Comments:</b>		2013/11/08				
<b>Prop UST Case Closure Type:</b>		Closure of Underground Storage Tank (UST) Cases - Closure Denials and Approved Orders				

<a href="#">143</a>	1 of 1	SSE	0.44 / 2,329.99	33.05 / 1	TEXACO 840 ASHBY AVE BERKELEY CA 94704	LUST
<b>Global ID:</b>	T0600101142			<b>County:</b>	ALAMEDA	
<b>Status:</b>	COMPLETED - CASE CLOSED			<b>Latitude:</b>	37.850648	
<b>Status Date:</b>	11/18/1999			<b>Longitude:</b>	-122.291325	
<b>Case Type:</b>	LUST CLEANUP SITE					
<b>Date Source:</b>	LUST Cleanup Sites from GeoTracker Search; LUST Cleanup Sites from GeoTracker Cleanup Sites Data Download					

**LUST Cleanup Sites from GeoTracker Cleanup Sites Data Download - Facilities Detail**

<b>RB Case No:</b>	01-1243	<b>Potential COC:</b>	Gasoline
<b>Local Case No:</b>	01-1243	<b>How Discovered:</b>	Tank Closure
<b>Begin Date:</b>	3/27/1986	<b>Stop Method:</b>	
<b>Lead Agency:</b>	BERKELEY, CITY OF	<b>Stop Description:</b>	
<b>Local Agency:</b>	BERKELEY, CITY OF	<b>Case Worker:</b>	GAF
<b>CUF Case:</b>	YES	<b>File Location:</b>	
<b>Potential Media of Concern:</b>	Other Groundwater (uses other than drinking water)		
<b>How Discovered Description:</b>			
<b>Calwater Watershed Name:</b>	Bay Bridges - Berkeley (203.30)		
<b>DWR GW Subbasin Name:</b>	Santa Clara Valley - East Bay Plain (2-009.04)		
<b>Disadvantaged Community:</b>			
<b>Site History:</b>			

**Regulatory Activity**

<b>Action Type:</b>	ENFORCEMENT
<b>Date :</b>	11/18/1999
<b>Action:</b>	Closure/No Further Action Letter
<b>Action Type:</b>	ENFORCEMENT
<b>Date :</b>	11/9/1999
<b>Action:</b>	File Review - Closure
<b>Action Type:</b>	ENFORCEMENT
<b>Date :</b>	5/23/1990
<b>Action:</b>	* Historical Enforcement
<b>Action Type:</b>	Other
<b>Date :</b>	3/27/1986
<b>Action:</b>	Leak Stopped
<b>Action Type:</b>	Other

Map Key	Number of Records	Direction	Distance (mi/ft)	Elev/Diff (ft)	Site	DB
---------	-------------------	-----------	------------------	----------------	------	----

Date : 3/27/1986  
 Action: Leak Reported

Action Type: Other  
 Date : 3/27/1986  
 Action: Leak Discovery

**Regulatory Contacts**

<b>Contact Type:</b>	Local Agency Caseworker	<b>Address:</b>	2118 MILVIA STREET 3RD FLOOR
<b>Contact Name:</b>	GEOFFERY FIEDLER	<b>Email:</b>	gfiedler@ci.berkeley.ca.us
<b>City:</b>	BERKELEY	<b>Phone No:</b>	
<b>Organization Name:</b>	BERKELEY, CITY OF		

<b>Contact Type:</b>	Regional Board Caseworker	<b>Address:</b>	1515 CLAY ST SUITE 1400
<b>Contact Name:</b>	Regional Water Board	<b>Email:</b>	
<b>City:</b>	OAKLAND	<b>Phone No:</b>	
<b>Organization Name:</b>	SAN FRANCISCO BAY RWQCB (REGION 2)		

**Status History**

**Status:** Completed - Case Closed  
**Status Date:** 11/18/1999

**Status:** Open - Remediation  
**Status Date:** 5/25/1994

**Status:** Open - Site Assessment  
**Status Date:** 2/26/1991

**Status:** Open - Site Assessment  
**Status Date:** 2/16/1991

**Status:** Open - Site Assessment  
**Status Date:** 6/30/1989

**Status:** Open - Case Begin Date  
**Status Date:** 3/27/1986

**LUST Sites from GeoTracker Search - Regulatory Profile (as of Feb 24, 2020)**

<b>Site Facility Name:</b>	TEXACO	<b>Potential COC:</b>	GASOLINE
<b>Site Facility Type:</b>	LUST CLEANUP SITE	<b>Facility Type:</b>	
<b>Cleanup Status:</b>	COMPLETED - CASE CLOSED	<b>Composting Method:</b>	
<b>Project Status:</b>		<b>Address:</b>	840 ASHBY AVE
<b>WDR Place Type:</b>		<b>City:</b>	BERKELEY
<b>WDR File:</b>		<b>Zip:</b>	94704
<b>WDR Order:</b>		<b>County:</b>	ALAMEDA
<b>CUF Priority Assig:</b>	C	<b>CUF Claim:</b>	3152
<b>CUF Amount Paid:</b>	\$665,615		
<b>File Location:</b>			
<b>Designated Beneficial Use:</b>	MUN, AGR, IND, PROC		
<b>Project Oversight Agencies:</b>			
<b>Report Link:</b>	<a href="https://geotracker.waterboards.ca.gov/profile_report?global_id=T0600101142">https://geotracker.waterboards.ca.gov/profile_report?global_id=T0600101142</a>		
<b>Cleanup Status Detail:</b>	COMPLETED - CASE CLOSED AS OF 11/18/1999		
<b>Cleanup History Link:</b>	<a href="https://geotracker.waterboards.ca.gov/profile_report_include?global_id=T0600101142&amp;tabname=regulatoryhistory">https://geotracker.waterboards.ca.gov/profile_report_include?global_id=T0600101142&amp;tabname=regulatoryhistory</a>		
<b>Potential Media of Concern:</b>	OTHER GROUNDWATER (USES OTHER THAN DRINKING WATER)		
<b>User Defined Beneficial Use:</b>			
<b>DWR GW Sub Basin:</b>	Santa Clara Valley - East Bay Plain (2-009.04)		
<b>Calwater Watershed Name:</b>	Bay Bridges - Berkeley (203.30)		
<b>Post Closure Site Management:</b>			
<b>Future Land Use:</b>			
<b>Cleanup Oversight Agencies:</b>	BERKELEY, CITY OF (LEAD) - CASE #: 01-1243 CASEWORKER: GEOFFERY FIEDLER SAN FRANCISCO BAY RWQCB (REGION 2) - CASE #: 01-1243 CASEWORKER: Regional Water Board		

Map Key	Number of Records	Direction	Distance (mi/ft)	Elev/Diff (ft)	Site	DB
---------	-------------------	-----------	------------------	----------------	------	----

**Gndwater Monitoring Freque:**  
**Designated Beneficial Use** Municipal and Domestic Supply, Agricultural Supply, Industrial Service Supply, Industrial Process Supply  
**Desc:**  
**Site History:**

No site history available

**LUST Sites from GeoTracker Search - Cleanup Status History (as of Feb 24, 2020)**

**Status:** Completed - Case Closed  
**Date :** 11/18/1999

**Status:** Open - Remediation  
**Date :** 5/25/1994

**Status:** Open - Site Assessment  
**Date :** 2/26/1991

**Status:** Open - Site Assessment  
**Date :** 2/16/1991

**Status:** Open - Site Assessment  
**Date :** 6/30/1989

**Status:** Open - Case Begin Date  
**Date :** 3/27/1986

**LUST Sites from GeoTracker Search - Regulatory Activities (as of Feb 24, 2020)**

**Action Type:** Other Regulatory Actions  
**Action Date:** 11/18/1999  
**Received Issue Date:** 11/18/1999  
**Action:** Closure/No Further Action Letter  
**Doc Link:** [https://geotracker.waterboards.ca.gov/view\\_documents?global\\_id=T0600101142&enforcement\\_id=6209170&temptable=ENFORCEMENT](https://geotracker.waterboards.ca.gov/view_documents?global_id=T0600101142&enforcement_id=6209170&temptable=ENFORCEMENT)

**Title Description Comments:**

Closure Letter and Site Summary

**Action Type:** Other Regulatory Actions  
**Action Date:** 11/9/1999  
**Received Issue Date:** 11/9/1999  
**Action:** File Review - Closure  
**Doc Link:** [https://geotracker.waterboards.ca.gov/view\\_documents?global\\_id=T0600101142&enforcement\\_id=6254187&temptable=ENFORCEMENT](https://geotracker.waterboards.ca.gov/view_documents?global_id=T0600101142&enforcement_id=6254187&temptable=ENFORCEMENT)

**Title Description Comments:**

City of Berkeley Response Request for Closure

**Action Type:** Enforcement/Orders  
**Action Date:** 5/23/1990  
**Received Issue Date:** 5/23/1990  
**Action:** \* Historical Enforcement  
**Doc Link:**  
**Title Description Comments:**

**Action Type:** Leak Action  
**Action Date:** 3/27/1986  
**Received Issue Date:**  
**Action:** Leak Discovery  
**Doc Link:**  
**Title Description Comments:**

Map Key	Number of Records	Direction	Distance (mi/ft)	Elev/Diff (ft)	Site	DB
<b>Action Type:</b>		Leak Action				
<b>Action Date:</b>		3/27/1986				
<b>Received Issue Date:</b>						
<b>Action:</b>		Leak Stopped				
<b>Doc Link:</b>						
<b>Title Description Comments:</b>						
<b>Action Type:</b>		Leak Action				
<b>Action Date:</b>		3/27/1986				
<b>Received Issue Date:</b>						
<b>Action:</b>		Leak Reported				
<b>Doc Link:</b>						
<b>Title Description Comments:</b>						

**LUST Sites from GeoTracker Search - Documents (as of Feb 24, 2020)**

<b>Document Type:</b>	Site Documents	<b>Size :</b>	
<b>Document Date:</b>	11/18/1999	<b>Submitted By:</b>	KIMBERLY YEE (REGULATOR)
<b>Type:</b>	CLOSURE/NO FURTHER ACTION LETTER	<b>Submitted:</b>	
<b>Title:</b>	CLOSURE LETTER AND SITE SUMMARY		
<b>Title Link:</b>	https://geotracker.waterboards.ca.gov/view_documents?global_id=T0600101142&enforcement_id=6209170		
<b>Document Type:</b>	Site Documents	<b>Size :</b>	
<b>Document Date:</b>	11/9/1999	<b>Submitted By:</b>	LAURENT MEILLIER (REGULATOR)
<b>Type:</b>	FILE REVIEW - CLOSURE	<b>Submitted:</b>	
<b>Title:</b>	CITY OF BERKELEY RESPONSE REQUEST FOR CLOSURE		
<b>Title Link:</b>	https://geotracker.waterboards.ca.gov/view_documents?global_id=T0600101142&enforcement_id=6254187		

<a href="#">144</a>	1 of 1	<b>NE</b>	<b>0.45 / 2,351.78</b>	<b>58.77 / 27</b>	<b>FORMER EXXON 7-8465 2300 SAN PABLO AVE BERKELEY CA 94704</b>	<b>LUST</b>
---------------------	--------	-----------	----------------------------	-----------------------	---	-------------

<b>Global ID:</b>	T0600101868	<b>County:</b>	ALAMEDA
<b>Status:</b>	COMPLETED - CASE CLOSED	<b>Latitude:</b>	37.864336
<b>Status Date:</b>	11/20/2001	<b>Longitude:</b>	-122.290937
<b>Case Type:</b>	LUST CLEANUP SITE		
<b>Date Source:</b>	LUST Cleanup Sites from GeoTracker Search; LUST Cleanup Sites from GeoTracker Cleanup Sites Data Download		

**LUST Cleanup Sites from GeoTracker Cleanup Sites Data Download - Facilities Detail**

<b>RB Case No:</b>	01-2022	<b>Potential COC:</b>	Gasoline
<b>Local Case No:</b>	01-2022	<b>How Discovered:</b>	Tank Closure
<b>Begin Date:</b>	11/30/1994	<b>Stop Method:</b>	
<b>Lead Agency:</b>	BERKELEY, CITY OF	<b>Stop Description:</b>	
<b>Local Agency:</b>	BERKELEY, CITY OF	<b>Case Worker:</b>	GAF
<b>CUF Case:</b>	NO	<b>File Location:</b>	
<b>Potential Media of Concern:</b>	Other Groundwater (uses other than drinking water)		
<b>How Discovered Description:</b>			
<b>Calwater Watershed Name:</b>	Bay Bridges - Berkeley (203.30)		
<b>DWR GW Subbasin Name:</b>	Santa Clara Valley - East Bay Plain (2-009.04)		
<b>Disadvantaged Community:</b>			
<b>Site History:</b>			

**Regulatory Activity**

<b>Action Type:</b>	ENFORCEMENT
<b>Date :</b>	11/21/2001
<b>Action:</b>	Closure/No Further Action Letter
<b>Action Type:</b>	RESPONSE
<b>Date :</b>	10/31/2001

<b>Map Key</b>	<b>Number of Records</b>	<b>Direction</b>	<b>Distance (mi/ft)</b>	<b>Elev/Diff (ft)</b>	<b>Site</b>	<b>DB</b>
<b>Action:</b>					Soil and Water Investigation Report	
<b>Action Type:</b>					RESPONSE	
<b>Date :</b>					5/21/2001	
<b>Action:</b>					Monitoring Report - Quarterly	
<b>Action Type:</b>					RESPONSE	
<b>Date :</b>					6/1/2000	
<b>Action:</b>					Monitoring Report - Quarterly	
<b>Action Type:</b>					RESPONSE	
<b>Date :</b>					2/23/2000	
<b>Action:</b>					Other Workplan	
<b>Action Type:</b>					RESPONSE	
<b>Date :</b>					12/17/1999	
<b>Action:</b>					Monitoring Report - Quarterly	
<b>Action Type:</b>					RESPONSE	
<b>Date :</b>					5/28/1999	
<b>Action:</b>					Request for Closure	
<b>Action Type:</b>					RESPONSE	
<b>Date :</b>					2/15/1999	
<b>Action:</b>					Well Installation Report	
<b>Action Type:</b>					Other	
<b>Date :</b>					2/6/1995	
<b>Action:</b>					Leak Stopped	
<b>Action Type:</b>					Other	
<b>Date :</b>					2/6/1995	
<b>Action:</b>					Leak Reported	
<b>Action Type:</b>					Other	
<b>Date :</b>					2/6/1995	
<b>Action:</b>					Leak Discovery	

**Regulatory Contacts**

<b>Contact Type:</b>	Local Agency Caseworker	<b>Address:</b>	2118 MILVIA STREET 3RD FLOOR
<b>Contact Name:</b>	GEOFFERY FIEDLER	<b>Email:</b>	gfiedler@ci.berkeley.ca.us
<b>City:</b>	BERKELEY	<b>Phone No:</b>	
<b>Organization Name:</b>	BERKELEY, CITY OF		
<b>Contact Type:</b>	Regional Board Caseworker	<b>Address:</b>	1515 CLAY ST SUITE 1400
<b>Contact Name:</b>	Regional Water Board	<b>Email:</b>	
<b>City:</b>	OAKLAND	<b>Phone No:</b>	
<b>Organization Name:</b>	SAN FRANCISCO BAY RWQCB (REGION 2)		

**Status History**

<b>Status:</b>	Completed - Case Closed
<b>Status Date:</b>	11/20/2001
<b>Status:</b>	Open - Verification Monitoring
<b>Status Date:</b>	1/1/2000
<b>Status:</b>	Open - Remediation
<b>Status Date:</b>	7/13/1998
<b>Status:</b>	Open - Site Assessment
<b>Status Date:</b>	1/22/1998
<b>Status:</b>	Open - Site Assessment
<b>Status Date:</b>	5/2/1995

Map Key	Number of Records	Direction	Distance (mi/ft)	Elev/Diff (ft)	Site	DB
---------	-------------------	-----------	------------------	----------------	------	----

Status: Open - Site Assessment  
 Status Date: 11/30/1994

Status: Open - Case Begin Date  
 Status Date: 11/30/1994

**LUST Sites from GeoTracker Search - Regulatory Profile (as of Feb 24, 2020)**

<b>Site Facility Name:</b>	FORMER EXXON 7-8465	<b>Potential COC:</b>	GASOLINE
<b>Site Facility Type:</b>	LUST CLEANUP SITE	<b>Facility Type:</b>	
<b>Cleanup Status:</b>	COMPLETED - CASE CLOSED	<b>Composting Method:</b>	
<b>Project Status:</b>		<b>Address:</b>	2300 SAN PABLO AVE
<b>WDR Place Type:</b>		<b>City:</b>	BERKELEY
<b>WDR File:</b>		<b>Zip:</b>	94704
<b>WDR Order:</b>		<b>County:</b>	ALAMEDA
<b>CUF Priority Assig:</b>		<b>CUF Claim:</b>	
<b>CUF Amount Paid:</b>			
<b>File Location:</b>			
<b>Designated Beneficial Use:</b>	MUN, AGR, IND, PROC		
<b>Project Oversight Agencies:</b>			
<b>Report Link:</b>	<a href="https://geotracker.waterboards.ca.gov/profile_report?global_id=T0600101868">https://geotracker.waterboards.ca.gov/profile_report?global_id=T0600101868</a>		
<b>Cleanup Status Detail:</b>	COMPLETED - CASE CLOSED AS OF 11/20/2001		
<b>Cleanup History Link:</b>	<a href="https://geotracker.waterboards.ca.gov/profile_report_include?global_id=T0600101868&amp;tabname=regulatoryhistory">https://geotracker.waterboards.ca.gov/profile_report_include?global_id=T0600101868&amp;tabname=regulatoryhistory</a>		
<b>Potential Media of Concern:</b>	OTHER GROUNDWATER (USES OTHER THAN DRINKING WATER)		
<b>User Defined Beneficial Use:</b>			
<b>DWR GW Sub Basin:</b>	Santa Clara Valley - East Bay Plain (2-009.04)		
<b>Calwater Watershed Name:</b>	Bay Bridges - Berkeley (203.30)		
<b>Post Closure Site Management:</b>			
<b>Future Land Use:</b>			
<b>Cleanup Oversight Agencies:</b>	BERKELEY, CITY OF (LEAD) - CASE #: 01-2022 CASEWORKER: GEOFFERY FIEDLER SAN FRANCISCO BAY RWQCB (REGION 2) - CASE #: 01-2022 CASEWORKER: Regional Water Board		
<b>Gndwater Monitoring Freque:</b>			
<b>Designated Beneficial Use Desc:</b>	Municipal and Domestic Supply, Agricultural Supply, Industrial Service Supply, Industrial Process Supply		
<b>Site History:</b>			

No site history available

**LUST Sites from GeoTracker Search - Cleanup Status History (as of Feb 24, 2020)**

Status: Completed - Case Closed  
 Date : 11/20/2001

Status: Open - Verification Monitoring  
 Date : 1/1/2000

Status: Open - Remediation  
 Date : 7/13/1998

Status: Open - Site Assessment  
 Date : 1/22/1998

Status: Open - Site Assessment  
 Date : 5/2/1995

Status: Open - Site Assessment  
 Date : 11/30/1994

Status: Open - Case Begin Date  
 Date : 11/30/1994

**LUST Sites from GeoTracker Search - Regulatory Activities (as of Feb 24, 2020)**

<b>Map Key</b>	<b>Number of Records</b>	<b>Direction</b>	<b>Distance (mi/ft)</b>	<b>Elev/Diff (ft)</b>	<b>Site</b>	<b>DB</b>
<b>Action Type:</b>		Other Regulatory Actions				
<b>Action Date:</b>		11/21/2001				
<b>Received Issue Date:</b>		11/21/2001				
<b>Action:</b>		Closure/No Further Action Letter				
<b>Doc Link:</b>		https://geotracker.waterboards.ca.gov/view_documents?global_id=T0600101868&enforcement_id=6169444&temptable=ENFORCEMENT				
<b>Title Description Comments:</b>						
01-2022 Closure Letter and Summary						
<b>Action Type:</b>		Response Requested - Reports				
<b>Action Date:</b>		10/31/2001				
<b>Received Issue Date:</b>		10/31/2001				
<b>Action:</b>		Soil and Water Investigation Report				
<b>Doc Link:</b>		https://geotracker.waterboards.ca.gov/view_documents_all?global_id=T0600101868&doc_id=6000797				
<b>Title Description Comments:</b>						
Groundwater Investigation for Case Closure						
<b>Action Type:</b>		Response Requested - Reports				
<b>Action Date:</b>		5/21/2001				
<b>Received Issue Date:</b>		5/21/2001				
<b>Action:</b>		Monitoring Report - Quarterly				
<b>Doc Link:</b>		https://geotracker.waterboards.ca.gov/view_documents_all?global_id=T0600101868&doc_id=6000803				
<b>Title Description Comments:</b>						
Quarterly Monitoring Report						
<b>Action Type:</b>		Response Requested - Reports				
<b>Action Date:</b>		6/1/2000				
<b>Received Issue Date:</b>		6/1/2000				
<b>Action:</b>		Monitoring Report - Quarterly				
<b>Doc Link:</b>		https://geotracker.waterboards.ca.gov/view_documents_all?global_id=T0600101868&doc_id=6000802				
<b>Title Description Comments:</b>						
Quarterly Monitoring Report						
<b>Action Type:</b>		Response Requested - Workplans				
<b>Action Date:</b>		2/23/2000				
<b>Received Issue Date:</b>		2/23/2000				
<b>Action:</b>		Other Workplan				
<b>Doc Link:</b>		https://geotracker.waterboards.ca.gov/view_documents_all?global_id=T0600101868&doc_id=6000800				
<b>Title Description Comments:</b>						
Work Plan for Remediation System Shutdown and Off-site Groundwater Investigation						
<b>Action Type:</b>		Response Requested - Reports				
<b>Action Date:</b>		12/17/1999				
<b>Received Issue Date:</b>		12/17/1999				
<b>Action:</b>		Monitoring Report - Quarterly				
<b>Doc Link:</b>		https://geotracker.waterboards.ca.gov/view_documents_all?global_id=T0600101868&doc_id=6000801				
<b>Title Description Comments:</b>						
Quarterly Monitoring Report						
<b>Action Type:</b>		Response Requested - Other				
<b>Action Date:</b>		5/28/1999				
<b>Received Issue Date:</b>		5/28/1999				
<b>Action:</b>		Request for Closure				
<b>Doc Link:</b>		https://geotracker.waterboards.ca.gov/view_documents_all?global_id=T0600101868&doc_id=6000798				
<b>Title Description Comments:</b>						
Risk Based Corrective Action Results and Request for Case Closure						



Map Key	Number of Records	Direction	Distance (mi/ft)	Elev/Diff (ft)	Site	DB
---------	-------------------	-----------	------------------	----------------	------	----

**Action Type:** Response Requested - Reports  
**Action Date:** 2/15/1999  
**Received Issue Date:** 2/15/1999  
**Action:** Well Installation Report  
**Doc Link:** [https://geotracker.waterboards.ca.gov/view\\_documents\\_all?global\\_id=T0600101868&doc\\_id=6000799](https://geotracker.waterboards.ca.gov/view_documents_all?global_id=T0600101868&doc_id=6000799)  
**Title Description Comments:**

Summary Report, Installation of Temporary Water Sampling Point

**Action Type:** Leak Action  
**Action Date:** 2/6/1995  
**Received Issue Date:**  
**Action:** Leak Discovery  
**Doc Link:**  
**Title Description Comments:**

**Action Type:** Leak Action  
**Action Date:** 2/6/1995  
**Received Issue Date:**  
**Action:** Leak Stopped  
**Doc Link:**  
**Title Description Comments:**

**Action Type:** Leak Action  
**Action Date:** 2/6/1995  
**Received Issue Date:**  
**Action:** Leak Reported  
**Doc Link:**  
**Title Description Comments:**

**LUST Sites from GeoTracker Search - Documents (as of Feb 24, 2020)**

**Document Type:** Site Documents **Size :**  
**Document Date:** 11/21/2001 **Submitted By:** KIMBERLY YEE (REGULATOR)  
**Type:** CLOSURE/NO FURTHER ACTION LETTER **Submitted:**  
**Title:** 01-2022 CLOSURE LETTER AND SUMMARY  
**Title Link:** [https://geotracker.waterboards.ca.gov/view\\_documents?global\\_id=T0600101868&enforcement\\_id=6169444](https://geotracker.waterboards.ca.gov/view_documents?global_id=T0600101868&enforcement_id=6169444)

**Document Type:** Site Documents **Size :**  
**Document Date:** 10/31/2001 **Submitted By:** ZACHARY RICCIARDULLI (REGULATOR)  
**Type:** SOIL AND WATER INVESTIGATION REPORT **Submitted:**  
**Title:** GROUNDWATER INVESTIGATION FOR CASE CLOSURE  
**Title Link:** [https://geotracker.waterboards.ca.gov/view\\_documents?global\\_id=T0600101868&document\\_id=6000797](https://geotracker.waterboards.ca.gov/view_documents?global_id=T0600101868&document_id=6000797)

**Document Type:** Monitoring Reports **Size :** 2,132 KB  
**Document Date:** 5/21/2001 **Submitted By:** ZACHARY RICCIARDULLI (REGULATOR)  
**Type:** MONITORING REPORT - QUARTERLY **Submitted:**  
**Title:** QUARTERLY MONITORING REPORT - QMR 1Q01  
**Title Link:** [https://geotracker.waterboards.ca.gov/regulators/deliverable\\_documents/2982315540/QMR%201Q01%2Epdf](https://geotracker.waterboards.ca.gov/regulators/deliverable_documents/2982315540/QMR%201Q01%2Epdf)

**Document Type:** Monitoring Reports **Size :** 2,968 KB  
**Document Date:** 6/1/2000 **Submitted By:** ZACHARY RICCIARDULLI (REGULATOR)  
**Type:** MONITORING REPORT - QUARTERLY **Submitted:**  
**Title:** QUARTERLY MONITORING REPORT - QMR 1Q00  
**Title Link:** [https://geotracker.waterboards.ca.gov/regulators/deliverable\\_documents/3743651449/QMR%201Q00%2Epdf](https://geotracker.waterboards.ca.gov/regulators/deliverable_documents/3743651449/QMR%201Q00%2Epdf)

**Document Type:** Monitoring Reports **Size :** 1,716 KB  
**Document Date:** 6/1/2000 **Submitted By:** ZACHARY RICCIARDULLI (REGULATOR)  
**Type:** MONITORING REPORT - QUARTERLY **Submitted:**  
**Title:** QUARTERLY MONITORING REPORT - QMR 2Q00  
**Title Link:** [https://geotracker.waterboards.ca.gov/regulators/deliverable\\_documents/8280884265/QMR%202Q00%2Epdf](https://geotracker.waterboards.ca.gov/regulators/deliverable_documents/8280884265/QMR%202Q00%2Epdf)

**Document Type:** Site Documents **Size :**  
**Document Date:** 2/23/2000 **Submitted By:** ZACHARY RICCIARDULLI (REGULATOR)

Map Key	Number of Records	Direction	Distance (mi/ft)	Elev/Diff (ft)	Site	DB
<b>Type:</b>	OTHER WORKPLAN				<b>Submitted:</b>	
<b>Title:</b>	WORK PLAN FOR REMEDIATION SYSTEM SHUTDOWN AND OFF-SITE GROUNDWATER INVESTIGATION					
<b>Title Link:</b>	https://geotracker.waterboards.ca.gov/view_documents?global_id=T0600101868&document_id=6000800					
<b>Document Type:</b>	Monitoring Reports				<b>Size :</b>	3,128 KB
<b>Document Date:</b>	12/17/1999				<b>Submitted By:</b>	ZACHARY RICCIARDULLI (REGULATOR)
<b>Type:</b>	MONITORING REPORT - QUARTERLY				<b>Submitted:</b>	
<b>Title:</b>	QUARTERLY MONITORING REPORT - QMR 4Q99					
<b>Title Link:</b>	https://geotracker.waterboards.ca.gov/regulators/deliverable_documents/8177923917/QMR%204Q99%2Epdf					
<b>Document Type:</b>	Monitoring Reports				<b>Size :</b>	1,869 KB
<b>Document Date:</b>	12/17/1999				<b>Submitted By:</b>	ZACHARY RICCIARDULLI (REGULATOR)
<b>Type:</b>	MONITORING REPORT - QUARTERLY				<b>Submitted:</b>	
<b>Title:</b>	QUARTERLY MONITORING REPORT - QMR 1Q99					
<b>Title Link:</b>	https://geotracker.waterboards.ca.gov/regulators/deliverable_documents/6905895411/QMR%201Q99%2Epdf					
<b>Document Type:</b>	Monitoring Reports				<b>Size :</b>	2,021 KB
<b>Document Date:</b>	12/17/1999				<b>Submitted By:</b>	ZACHARY RICCIARDULLI (REGULATOR)
<b>Type:</b>	MONITORING REPORT - QUARTERLY				<b>Submitted:</b>	
<b>Title:</b>	QUARTERLY MONITORING REPORT - QMR 2Q99					
<b>Title Link:</b>	https://geotracker.waterboards.ca.gov/regulators/deliverable_documents/9051937282/QMR%202Q99%2Epdf					
<b>Document Type:</b>	Monitoring Reports				<b>Size :</b>	2,215 KB
<b>Document Date:</b>	12/17/1999				<b>Submitted By:</b>	ZACHARY RICCIARDULLI (REGULATOR)
<b>Type:</b>	MONITORING REPORT - QUARTERLY				<b>Submitted:</b>	
<b>Title:</b>	QUARTERLY MONITORING REPORT - QMR 3Q99					
<b>Title Link:</b>	https://geotracker.waterboards.ca.gov/regulators/deliverable_documents/4957520008/QMR%203Q99%2Epdf					
<b>Document Type:</b>	Site Documents				<b>Size :</b>	
<b>Document Date:</b>	5/28/1999				<b>Submitted By:</b>	ZACHARY RICCIARDULLI (REGULATOR)
<b>Type:</b>	REQUEST FOR CLOSURE				<b>Submitted:</b>	
<b>Title:</b>	RISK BASED CORRECTIVE ACTION RESULTS AND REQUEST FOR CASE CLOSURE					
<b>Title Link:</b>	https://geotracker.waterboards.ca.gov/view_documents?global_id=T0600101868&document_id=6000798					
<b>Document Type:</b>	Site Documents				<b>Size :</b>	
<b>Document Date:</b>	2/15/1999				<b>Submitted By:</b>	ZACHARY RICCIARDULLI (REGULATOR)
<b>Type:</b>	WELL INSTALLATION REPORT				<b>Submitted:</b>	
<b>Title:</b>	SUMMARY REPORT, INSTALLATION OF TEMPORARY WATER SAMPLING POINT					
<b>Title Link:</b>	https://geotracker.waterboards.ca.gov/view_documents?global_id=T0600101868&document_id=6000799					

[145](#) 1 of 1 **NNW** 0.45 / 2,356.95 24.66 / -7 **TERMINEX-PEERLESS** 2240 4TH STREET BERKELEY CA 94710 **ENVIROSTOR**

<b>Estor/EPA ID:</b>	01890016	<b>Assembly District:</b>	15
<b>Site Code:</b>		<b>Senate District:</b>	09
<b>Nat Priority List:</b>	NO	<b>Permit Renewal Lead:</b>	
<b>APN:</b>	NONE SPECIFIED	<b>Public Partici Spclst:</b>	
<b>Census Tract:</b>	6001422000	<b>Project Manager:</b>	
<b>Site Type:</b>	* HISTORICAL	<b>County:</b>	ALAMEDA
<b>Address Description:</b>	2240 4TH STREET	<b>Latitude:</b>	37.863889
<b>Office:</b>	CLEANUP BERKELEY	<b>Longitude:</b>	-122.299167
<b>Special Program:</b>		<b>Acres:</b>	NONE SPECIFIED
<b>Funding:</b>		<b>Supervisor:</b>	
<b>Cleanup Status:</b>	REFER: OTHER AGENCY AS OF 3/13/1995		
<b>Cleanup Oversight Agencies:</b>	NONE SPECIFIED		
<b>School District:</b>			
<b>Past Use that Caused Contam:</b>	NONE SPECIFIED		
<b>Potential Media Affected:</b>	NONE SPECIFIED		
<b>Potential Contamin of Concern:</b>			

HALOGENATED SOLVENTS, HYDROCARBON SOLVENTS, OXYGENATED SOLVENTS

**Site History:**

**Status:** REFER: OTHER AGENCY  
**A2 Program Type:** HISTORICAL

Map Key	Number of Records	Direction	Distance (mi/ft)	Elev/Diff (ft)	Site	DB
---------	-------------------	-----------	------------------	----------------	------	----

CalEnviroScreen Score: 76-80%  
 Summary Link: [http://www.envirostor.dtsc.ca.gov/public/profile\\_report?global\\_id=01890016](http://www.envirostor.dtsc.ca.gov/public/profile_report?global_id=01890016)

**Completed Activities**

**Title:** Site Screening  
**Title Link:**  
**Area Name:**  
**Area Link:**  
**Sub Area:**  
**Sub Area Link:**  
**Document Type:** Site Screening  
**Date Completed:** 6/17/1988  
**Comments:** SITE SCREENING DONE BACKFILL ON SITE. WELLS SHOW UNKNOWN LEVELS OF PENTACHLOROPHENOL, TRICHLOROETHYLENE, VINYL CHLORIDE & OTHERS. HISTORY OF SITE SHOWS NO USE OF THOSE CONTAMINANTS

<a href="#">146</a>	1 of 1	SE	0.45 / 2,358.78	38.05 / 6	MACBETH HARDWARE COMPANY 930 ASHBY AVE BERKELEY CA 94704	LUST
---------------------	--------	----	-----------------	-----------	--	------

**Global ID:** T0600100856  
**Status:** COMPLETED - CASE CLOSED  
**Status Date:** 10/17/1995  
**Case Type:** LUST CLEANUP SITE  
**Date Source:** LUST Cleanup Sites from GeoTracker Search; LUST Cleanup Sites from GeoTracker Cleanup Sites Data Download  
**County:** ALAMEDA  
**Latitude:** 37.851164  
**Longitude:** -122.290168

**LUST Cleanup Sites from GeoTracker Cleanup Sites Data Download - Facilities Detail**

**RB Case No:** 01-0931  
**Local Case No:** 01-0931  
**Begin Date:** 10/7/1987  
**Lead Agency:** BERKELEY, CITY OF  
**Local Agency:** BERKELEY, CITY OF  
**CUF Case:** NO  
**Potential Media of Concern:** Soil  
**How Discovered Description:**  
**Calwater Watershed Name:** Bay Bridges - Berkeley (203.30)  
**DWR GW Subbasin Name:** Santa Clara Valley - East Bay Plain (2-009.04)  
**Disadvantaged Community:**  
**Site History:**  
**Potential COC:** Gasoline  
**How Discovered:** Tank Closure  
**Stop Method:**  
**Stop Description:**  
**Case Worker:** GAF  
**File Location:**

**Regulatory Activity**

**Action Type:** RESPONSE  
**Date :** 11/15/1995  
**Action:** Other Report / Document  
**Action Type:** Other  
**Date :** 10/7/1987  
**Action:** Leak Stopped  
**Action Type:** Other  
**Date :** 10/7/1987  
**Action:** Leak Reported  
**Action Type:** Other  
**Date :** 10/7/1987  
**Action:** Leak Discovery

**Regulatory Contacts**

Map Key	Number of Records	Direction	Distance (mi/ft)	Elev/Diff (ft)	Site	DB
---------	-------------------	-----------	------------------	----------------	------	----

**Contact Type:** Local Agency Caseworker  
**Contact Name:** GEOFFERY FIEDLER  
**City:** BERKELEY  
**Organization Name:** BERKELEY, CITY OF  
**Address:** 2118 MILVIA STREET 3RD FLOOR  
**Email:** gfiedler@ci.berkeley.ca.us  
**Phone No:**

**Contact Type:** Regional Board Caseworker  
**Contact Name:** Regional Water Board  
**City:** OAKLAND  
**Organization Name:** SAN FRANCISCO BAY RWQCB (REGION 2)  
**Address:** 1515 CLAY ST SUITE 1400  
**Email:**  
**Phone No:**

**Status History**

**Status:** Completed - Case Closed  
**Status Date:** 10/17/1995

**Status:** Open - Case Begin Date  
**Status Date:** 10/7/1987

**LUST Sites from GeoTracker Search - Regulatory Profile (as of Feb 24, 2020)**

**Site Facility Name:** MACBETH HARDWARE COMPANY  
**Site Facility Type:** LUST CLEANUP SITE  
**Cleanup Status:** COMPLETED - CASE CLOSED  
**Project Status:**  
**WDR Place Type:**  
**WDR File:**  
**WDR Order:**  
**CUF Priority Assig:**  
**CUF Amount Paid:**  
**File Location:**  
**Designated Beneficial Use:** MUN, AGR, IND, PROC  
**Project Oversight Agencies:**  
**Report Link:** [https://geotracker.waterboards.ca.gov/profile\\_report?global\\_id=T0600100856](https://geotracker.waterboards.ca.gov/profile_report?global_id=T0600100856)  
**Cleanup Status Detail:** COMPLETED - CASE CLOSED AS OF 10/17/1995  
**Cleanup History Link:** [https://geotracker.waterboards.ca.gov/profile\\_report\\_include?global\\_id=T0600100856&tabname=regulatoryhistory](https://geotracker.waterboards.ca.gov/profile_report_include?global_id=T0600100856&tabname=regulatoryhistory)  
**Potential Media of Concern:** SOIL  
**User Defined Beneficial Use:**  
**DWR GW Sub Basin:** Santa Clara Valley - East Bay Plain (2-009.04)  
**Calwater Watershed Name:** Bay Bridges - Berkeley (203.30)  
**Post Closure Site Management:**  
**Future Land Use:**  
**Cleanup Oversight Agencies:** BERKELEY, CITY OF (LEAD) - CASE #: 01-0931  
 CASEWORKER: GEOFFERY FIEDLER  
 SAN FRANCISCO BAY RWQCB (REGION 2) - CASE #: 01-0931  
 CASEWORKER: Regional Water Board

**Gndwater Monitoring Freque:**  
**Designated Beneficial Use Desc:** Municipal and Domestic Supply, Agricultural Supply, Industrial Service Supply, Industrial Process Supply  
**Site History:**

No site history available

**LUST Sites from GeoTracker Search - Cleanup Status History (as of Feb 24, 2020)**

**Status:** Completed - Case Closed  
**Date :** 10/17/1995

**Status:** Open - Case Begin Date  
**Date :** 10/7/1987

**LUST Sites from GeoTracker Search - Regulatory Activities (as of Feb 24, 2020)**

**Action Type:** Response Requested - Other

Map Key	Number of Records	Direction	Distance (mi/ft)	Elev/Diff (ft)	Site	DB
---------	-------------------	-----------	------------------	----------------	------	----

**Action Date:** 11/15/1995  
**Received Issue Date:** 11/15/1995  
**Action:** Other Report / Document  
**Doc Link:** [https://geotracker.waterboards.ca.gov/view\\_documents\\_all?global\\_id=T0600100856&doc\\_id=6020459](https://geotracker.waterboards.ca.gov/view_documents_all?global_id=T0600100856&doc_id=6020459)  
**Title Description Comments:**

site closure letter

**Action Type:** Leak Action  
**Action Date:** 10/7/1987  
**Received Issue Date:**  
**Action:** Leak Discovery  
**Doc Link:**  
**Title Description Comments:**

**Action Type:** Leak Action  
**Action Date:** 10/7/1987  
**Received Issue Date:**  
**Action:** Leak Stopped  
**Doc Link:**  
**Title Description Comments:**

**Action Type:** Leak Action  
**Action Date:** 10/7/1987  
**Received Issue Date:**  
**Action:** Leak Reported  
**Doc Link:**  
**Title Description Comments:**

**LUST Sites from GeoTracker Search - Documents (as of Feb 24, 2020)**

**Document Type:** Site Documents  
**Document Date:** 11/15/1995  
**Type:** OTHER REPORT / DOCUMENT  
**Title:** SITE CLOSURE LETTER  
**Title Link:** [https://geotracker.waterboards.ca.gov/view\\_documents?global\\_id=T0600100856&document\\_id=6020459](https://geotracker.waterboards.ca.gov/view_documents?global_id=T0600100856&document_id=6020459)  
**Size :**  
**Submitted By:** FEI ZHAO (REGULATOR)  
**Submitted:**

<a href="#">147</a>	1 of 1	NNW	0.45 / 2,364.57	28.84 / -3	PEERLESS LIGHTING 2246 FIFTH ST BERKELEY CA 94710	DELISTED HAZ
---------------------	--------	-----	--------------------	---------------	---	-----------------

**Siteid:** 142185  
**Latitude:** 37.864180  
**Longitude:** -122.297730  
**Original Source:** CHAZ  
**Record Date:** 30-MAY-2017

<a href="#">148</a>	1 of 6	NNW	0.45 / 2,391.14	25.52 / -6	PEERLESS ELECTRIC 2220 4TH STREET BERKELEY CA	CERCLIS
---------------------	--------	-----	--------------------	---------------	---	---------

**Site ID:** 0906090  
**Site EPA ID:** CAD981371313  
**Site Street Address 2:**  
**Site County Name:** ALAMEDA  
**Site FIPS Code:**  
**Region Code:** 09  
**Site SMSA No.:**  
**Site Prim. Latitude:**  
**Site Prim. Longitude:**  
**Lat Long Source:**  
**RNON NPL Status Desc:** NFRAP-Site does not qualify for the NPL based on existing information  
**RNPL Status Code:** N  
**NPL Status:** Not on the NPL  
**RFED Facility Code:** N  
**RFED Facility Desc:** Not a Federal Facility  
**USGS Hydro Unit No.:**  
**Site Cong. Dist. Code:**  
**ROT Desc:**  
**FR NPL Update No.:**  
**RFRA Code:**

Map Key	Number of Records	Direction	Distance (mi/ft)	Elev/Diff (ft)	Site	DB
---------	-------------------	-----------	------------------	----------------	------	----

**CERCLIS Site Contact Name(s)**

**Person ID:** 13003858.00  
**First Name:** Sharon  
**Last Name:** Murray  
**Phone No.:** 4159724250  
**Email:**

**CERCLIS Site Contact Name(s)**

**Person ID:** 13003854.00  
**First Name:** Leslie  
**Last Name:** Ramirez  
**Phone No.:** 4159723978  
**Email:**

**CERCLIS Site Contact Name(s)**

**Person ID:** 13004003.00  
**First Name:** Carl  
**Last Name:** Brickner  
**Phone No.:**  
**Email:**

**CERCLIS Assess History**

<b>OU ID:</b>	00	<b>RALT Short Name:</b>	State (Fund)
<b>Act Code ID:</b>	001	<b>Act Start Date:</b>	
<b>RAT Code:</b>	DS	<b>Act Complete Date:</b>	1/9/2004 00:00:00
<b>RAT Short Name:</b>	DISCVRY	<b>AGT Order No.:</b>	10
<b>RAT Name:</b>	DISCOVERY	<b>SH OU:</b>	
<b>RAT Hist. Only Flag:</b>		<b>SH Code:</b>	
<b>RAT NSI Indicator:</b>	B	<b>SH Seq:</b>	
<b>RAT Level:</b>	1	<b>SH Start Date:</b>	
<b>RAT DEF OU:</b>	00	<b>SH Complete Date:</b>	
<b>RFBS Code:</b>		<b>SH Lead:</b>	
<b>SPA Code:</b>	13		
<b>RAT Def:</b>	The process by which a potential hazardous waste site is brought to the attention of the EPA. The process can occur through the use of several mechanisms such as a phone call or referral by another government agency.		

**Site Desc:**  
**Site Alias:**

**CERCLIS Assess History**

<b>OU ID:</b>	00	<b>RALT Short Name:</b>	
<b>Act Code ID:</b>		<b>Act Start Date:</b>	
<b>RAT Code:</b>		<b>Act Complete Date:</b>	
<b>RAT Short Name:</b>		<b>AGT Order No.:</b>	0
<b>RAT Name:</b>		<b>SH OU:</b>	
<b>RAT Hist. Only Flag:</b>		<b>SH Code:</b>	
<b>RAT NSI Indicator:</b>		<b>SH Seq:</b>	
<b>RAT Level:</b>		<b>SH Start Date:</b>	
<b>RAT DEF OU:</b>		<b>SH Complete Date:</b>	
<b>RFBS Code:</b>		<b>SH Lead:</b>	

**Site Desc:** DTSC PA reissued to Weston in 10/04

This site was already in the RCRA database as CAD981371313 but with a different address. They are the same site.

Map Key	Number of Records	Direction	Distance (mi/ft)	Elev/Diff (ft)	Site	DB
---------	-------------------	-----------	------------------	----------------	------	----

Site Alias: PEERLESS LIGHTING COMPANY,,,,;

**CERCLIS Assess History**

<b>OU ID:</b>	00	<b>RALT Short Name:</b>	EPA Fund
<b>Act Code ID:</b>	001	<b>Act Start Date:</b>	10/18/2004 00:00:00
<b>RAT Code:</b>	PA	<b>Act Complete Date:</b>	5/22/2007 00:00:00
<b>RAT Short Name:</b>	PA	<b>AGT Order No.:</b>	130
<b>RAT Name:</b>	PRELIMINARY ASSESSMENT	<b>SH OU:</b>	
<b>RAT Hist. Only Flag:</b>		<b>SH Code:</b>	
<b>RAT NSI Indicator:</b>	B	<b>SH Seq:</b>	
<b>RAT Level:</b>	1	<b>SH Start Date:</b>	
<b>RAT DEF OU:</b>	00	<b>SH Complete Date:</b>	
<b>RFBS Code:</b>	P	<b>SH Lead:</b>	
<b>SPA Code:</b>	13		
<b>RAT Def:</b>	Collection of diverse existing information about the source and nature of the site hazard. It is EPA policy to complete the preliminary assessment within one year of site discovery.		
<b>Site Desc:</b>			
<b>Site Alias:</b>			

<a href="#">148</a>	2 of 6	NNW	0.45 / 2,391.14	25.52 / -6	PEERLESS LIGHTING 2220 FOURTH STREET BERKELEY CA 94710	LUST
---------------------	--------	-----	--------------------	---------------	--	------

<b>Global ID:</b>	T0600101057	<b>County:</b>	ALAMEDA
<b>Status:</b>	OPEN - VERIFICATION MONITORING	<b>Latitude:</b>	37.8641020539904
<b>Status Date:</b>	12/10/2019	<b>Longitude:</b>	-122.29895954418
<b>Case Type:</b>	LUST CLEANUP SITE		
<b>Date Source:</b>	LUST Cleanup Sites from GeoTracker Search; LUST Cleanup Sites from GeoTracker Cleanup Sites Data Download		

**LUST Cleanup Sites from GeoTracker Cleanup Sites Data Download - Facilities Detail**

<b>RB Case No:</b>	01-1147	<b>Potential COC:</b>	Trichloroethylene (TCE), Vinyl chloride, Chlordane, DDD / DDE / DDT, Pentachlorophenol (PCP), Diesel, Total Petroleum Hydrocarbons (TPH)
<b>Local Case No:</b>		<b>How Discovered:</b>	Groundwater Monitoring, Nuisance Conditions, Property Sale/Transaction, Site Assessment/Site Investigation, Subsurface Monitoring, Tank Closure
<b>Begin Date:</b>	7/2/1987	<b>Stop Method:</b>	Close and Remove Tank
<b>Lead Agency:</b>	SAN FRANCISCO BAY RWQCB (REGION 2)	<b>Stop Description:</b>	UST area excavated to 10.5 feet, TPH odors noted. Backfill soil contained 1,800 ppm TPH, aerated onsite. Native soils appeared not impacted. Aerated soil reused.
<b>Local Agency:</b>		<b>Case Worker:</b>	CCM
<b>CUF Case:</b>	NO	<b>File Location:</b>	All Files are on GeoTracker or in the Local Agency Database
<b>Potential Media of Concern:</b>	Soil		
<b>How Discovered Description:</b>	UST removal. Site Assessment and groundwater monitoring.		
<b>Calwater Watershed Name:</b>	Bay Bridges - Berkeley (203.30)		
<b>DWR GW Subbasin Name:</b>	Santa Clara Valley - East Bay Plain (2-009.04)		
<b>Disadvantaged Community:</b>			
<b>Site History:</b>			

The subject property (Site) is a commercially-zoned parcel situate in an area of longstanding commercial and industrial activity on Fourth Street, within West Berkeley, California. A large industrial warehouse resides on the Site, with access from Fourth Street. Neighboring warehouses about the Site and buildings such as a wine distributor and a specialized commercial coating company to the north. Various industrial metals businesses have used the Site including metal fabricators, machine shops, foundries, laboratories and paint manufacturing. Other previous business have included pesticide companies who used thinners (solvents) with their pesticide mixes. These solvents included Pentachlorophenol (PCP) mixed with kerosene (a petroleum distillate) and diesel fuel. Use of heavy metals, hydrocarbon fuels, oils, lubricant, degreasers, cutting fluids, solvents, acids, bases, and dyes / paint intermediates were found at previous on-Site business operations. Known and documented releases of these and other hydrocarbon compounds have been documented from the Site. Local soil and groundwater on Site has been impacted from vertical and lateral migration of these hydrocarbon and related contaminants. detected concentrations of hydrocarbons include total petroleum hydrocarbons as diesel (TPHd) up to 39,000 ug/L in groundwater (Environmental Screening Levels for TPHd in groundwater are 200 ug/L). PCP was identified up to 460 mg/kg in on-Site soil samples. TPH as kerosene (jet fuel) was found up to 6,000 mg/kg in soil and TPH up to 10,000 mg/kg in soil.

<i>Map Key</i>	<i>Number of Records</i>	<i>Direction</i>	<i>Distance (mi/ft)</i>	<i>Elev/Diff (ft)</i>	<i>Site</i>	<i>DB</i>
----------------	--------------------------	------------------	-------------------------	-----------------------	-------------	-----------

**Regulatory Activity**

<b>Action Type:</b>	RESPONSE
<b>Date :</b>	7/30/2020
<b>Action:</b>	Monitoring Report - Other
<b>Action Type:</b>	RESPONSE
<b>Date :</b>	4/20/2020
<b>Action:</b>	Correspondence
<b>Action Type:</b>	ENFORCEMENT
<b>Date :</b>	1/21/2020
<b>Action:</b>	Email Correspondence
<b>Action Type:</b>	ENFORCEMENT
<b>Date :</b>	1/16/2020
<b>Action:</b>	13267 Requirement
<b>Action Type:</b>	ENFORCEMENT
<b>Date :</b>	1/8/2020
<b>Action:</b>	File review
<b>Action Type:</b>	ENFORCEMENT
<b>Date :</b>	12/24/2019
<b>Action:</b>	13267 Monitoring Program
<b>Action Type:</b>	ENFORCEMENT
<b>Date :</b>	12/11/2019
<b>Action:</b>	Email Correspondence
<b>Action Type:</b>	ENFORCEMENT
<b>Date :</b>	3/10/2016
<b>Action:</b>	Email Correspondence
<b>Action Type:</b>	RESPONSE
<b>Date :</b>	12/23/2015
<b>Action:</b>	Site Investigation Workplan - Regulator Responded
<b>Action Type:</b>	ENFORCEMENT
<b>Date :</b>	11/23/2015
<b>Action:</b>	Staff Letter
<b>Action Type:</b>	ENFORCEMENT
<b>Date :</b>	6/12/2013
<b>Action:</b>	Referral to Regional Board
<b>Action Type:</b>	RESPONSE
<b>Date :</b>	8/7/2007
<b>Action:</b>	Site Assessment Report
<b>Action Type:</b>	RESPONSE
<b>Date :</b>	2/27/2007
<b>Action:</b>	Site Assessment Report
<b>Action Type:</b>	RESPONSE
<b>Date :</b>	6/25/2006
<b>Action:</b>	Preliminary Site Assessment Report
<b>Action Type:</b>	RESPONSE
<b>Date :</b>	1/30/1995
<b>Action:</b>	Site Assessment Report
<b>Action Type:</b>	RESPONSE
<b>Date :</b>	9/19/1994
<b>Action:</b>	Soil and Water Investigation Workplan



<b>Map Key</b>	<b>Number of Records</b>	<b>Direction</b>	<b>Distance (mi/ft)</b>	<b>Elev/Diff (ft)</b>	<b>Site</b>	<b>DB</b>
<b>Action Type:</b>						
<b>Date :</b>						
<b>Action:</b>						
<b>Action Type:</b>						
<b>Date :</b>						
<b>Action:</b>						
<b>Action Type:</b>						
<b>Date :</b>						
<b>Action:</b>						
<b>Action Type:</b>						
<b>Date :</b>						
<b>Action:</b>						
<b>Action Type:</b>						
<b>Date :</b>						
<b>Action:</b>						
<b>Action Type:</b>						
<b>Date :</b>						
<b>Action:</b>						
<b>Action Type:</b>						
<b>Date :</b>						
<b>Action:</b>						
<b>Action Type:</b>						
<b>Date :</b>						
<b>Action:</b>						
<b>Action Type:</b>						
<b>Date :</b>						
<b>Action:</b>						
<b>Action Type:</b>						
<b>Date :</b>						
<b>Action:</b>						
<b>Action Type:</b>						
<b>Date :</b>						
<b>Action:</b>						
<b>Action Type:</b>						
<b>Date :</b>						
<b>Action:</b>						
<b>Action Type:</b>						
<b>Date :</b>						
<b>Action:</b>						
<b>Action Type:</b>						
<b>Date :</b>						
<b>Action:</b>						

Map Key	Number of Records	Direction	Distance (mi/ft)	Elev/Diff (ft)	Site	DB
---------	-------------------	-----------	------------------	----------------	------	----

<b>Date :</b>	7/2/1987
<b>Action:</b>	Leak Stopped
<b>Action Type:</b>	Other
<b>Date :</b>	7/2/1987
<b>Action:</b>	Leak Discovery
<b>Action Type:</b>	RESPONSE
<b>Date :</b>	7/2/1987
<b>Action:</b>	Soil and Water Investigation Report
<b>Action Type:</b>	REMEDIATION
<b>Date :</b>	6/15/1987
<b>Action:</b>	Excavation
<b>Action Type:</b>	RESPONSE
<b>Date :</b>	1/22/1986
<b>Action:</b>	CAP/RAP - Feasibility Study Report
<b>Action Type:</b>	REMEDIATION
<b>Date :</b>	4/5/1984
<b>Action:</b>	Excavation

**Regulatory Contacts**

<b>Contact Type:</b>	Regional Board Caseworker	<b>Address:</b>	1001 I Street
<b>Contact Name:</b>	MATTHEW COHEN	<b>Email:</b>	mcohen@waterboards.ca.gov
<b>City:</b>	SACRAMENTO	<b>Phone No:</b>	9163415751
<b>Organization Name:</b>	SWRCB		
<b>Contact Type:</b>	Regional Board Caseworker	<b>Address:</b>	1515 CLAY STREET, SUITE 1400
<b>Contact Name:</b>	Cherie McCaulou	<b>Email:</b>	cherie.mccaulou@waterboards.ca.gov
<b>City:</b>	OAKLAND	<b>Phone No:</b>	
<b>Organization Name:</b>	SAN FRANCISCO BAY RWQCB (REGION 2)		

**Status History**

<b>Status:</b>	Open - Verification Monitoring
<b>Status Date:</b>	12/10/2019
<b>Status:</b>	Open - Assessment & Interim Remedial Action
<b>Status Date:</b>	10/28/2013
<b>Status:</b>	Open - Site Assessment
<b>Status Date:</b>	10/28/2010
<b>Status:</b>	Open - Case Begin Date
<b>Status Date:</b>	7/2/1987
<b>Status:</b>	Open - Site Assessment
<b>Status Date:</b>	1/2/1965

**LUST Sites from GeoTracker Search - Regulatory Profile (as of Feb 24, 2020)**

<b>Site Facility Name:</b>	PEERLESS LIGHTING	<b>Potential COC:</b>	CHLORDANE, DDD / DDE / DDT, DIESEL, PENTACHLOROPHENOL (PCP), TOTAL PETROLEUM HYDROCARBONS (TPH), TRICHLOROETHYLENE (TCE), VINYL CHLORIDE
<b>Site Facility Type:</b>	LUST CLEANUP SITE	<b>Facility Type:</b>	
<b>Cleanup Status:</b>	OPEN - VERIFICATION MONITORING	<b>Composting Method:</b>	
<b>Project Status:</b>		<b>Address:</b>	2220 FOURTH STREET
<b>WDR Place Type:</b>		<b>City:</b>	BERKELEY
<b>WDR File:</b>		<b>Zip:</b>	94710
<b>WDR Order:</b>		<b>County:</b>	ALAMEDA
<b>CUF Priority Assig:</b>		<b>CUF Claim:</b>	

Map Key	Number of Records	Direction	Distance (mi/ft)	Elev/Diff (ft)	Site	DB
---------	-------------------	-----------	------------------	----------------	------	----

**CUF Amount Paid:**  
**File Location:** ALL FILES ARE ON GEOTRACKER OR IN THE LOCAL AGENCY DATABASE  
**Designated Beneficial Use:** MUN, AGR, IND, PROC  
**Project Oversight Agencies:**  
**Report Link:** [https://geotracker.waterboards.ca.gov/profile\\_report?global\\_id=T0600101057](https://geotracker.waterboards.ca.gov/profile_report?global_id=T0600101057)  
**Cleanup Status Detail:** OPEN - VERIFICATION MONITORING AS OF 12/10/2019  
**Cleanup History Link:** [https://geotracker.waterboards.ca.gov/profile\\_report\\_include?global\\_id=T0600101057&tabname=regulatoryhistory](https://geotracker.waterboards.ca.gov/profile_report_include?global_id=T0600101057&tabname=regulatoryhistory)  
**Potential Media of Concern:** SOIL  
**User Defined Beneficial Use:**  
**DWR GW Sub Basin:** Santa Clara Valley - East Bay Plain (2-009.04)  
**Calwater Watershed Name:** Bay Bridges - Berkeley (203.30)  
**Post Closure Site Management:**  
**Future Land Use:**  
**Cleanup Oversight Agencies:** SAN FRANCISCO BAY RWQCB (REGION 2) (LEAD) - CASE #: 01-1147  
CASEWORKER: Cherie McCaulou  
BERKELEY, CITY OF - CASE #: TT01-1147  
DEPARTMENT OF TOXIC SUBSTANCES CONTROL - CASE #: 01730067  
SAN FRANCISCO BAY RWQCB (REGION 2)  
CASEWORKER: Cherie McCaulou  
SWRCB  
CASEWORKER: MATTHEW COHEN

**Groundwater Monitoring Frequency:**  
**Designated Beneficial Use Desc:** Municipal and Domestic Supply, Agricultural Supply, Industrial Service Supply, Industrial Process Supply  
**Site History:**

The subject property (Site) is a commercially-zoned parcel situate in an area of longstanding commercial and industrial activity on Fourth Street, within West Berkeley, California. A large industrial warehouse resides on the Site, with access from Fourth Street. Neighboring warehouses about the Site and buildings such as a wine distributor and a specialized commercial coating company to the north. Various industrial metals businesses have used the Site including metal fabricators, machine shops, foundries, laboratories and paint manufacturing. Other previous business have included pesticide companies who used thinners (solvents) with their pesticide mixes. These solvents included Pentachlorophenol (PCP) mixed with kerosene (a petroleum distillate) and diesel fuel. Use of heavy metals, hydrocarbon fuels, oils, lubricant, degreasers, cutting fluids, solvents, acids, bases, and dyes / paint intermediates were found at previous on-Site business operations. Known and documented releases of these and other hydrocarbon compounds have been documented from the Site.

Local soil and groundwater on Site has been impacted from vertical and lateral migration of these hydrocarbon and related contaminants. detected concentrations of hydrocarbons include total petroleum hydrocarbons as diesel (TPHd) up to 39,000 ug/L in groundwater (Environmental Screening Levels for TPHd in groundwater are 200 ug/L). PCP was identified up to 460 mg/kg in on-Site soil samples. TPH as kerosene (jet fuel) was found up to 6,000 mg/kg in soil and TPH up to 10,000 mg/kg in soil.

**LUST Sites from GeoTracker Search - Cleanup Status History (as of Feb 24, 2020)**

<b>Status:</b>	Open - Verification Monitoring
<b>Date :</b>	12/10/2019
<b>Status:</b>	Open - Assessment & Interim Remedial Action
<b>Date :</b>	10/28/2013
<b>Status:</b>	Open - Site Assessment
<b>Date :</b>	10/28/2010
<b>Status:</b>	Open - Case Begin Date
<b>Date :</b>	7/2/1987
<b>Status:</b>	Open - Site Assessment
<b>Date :</b>	1/2/1965

**LUST Sites from GeoTracker Search - Cleanup Action Report (as of Feb 24, 2020)**

<b>Action Type:</b>	EXCAVATION	<b>Begin Date:</b>	6/15/1987
<b>Phase:</b>	Soil	<b>End Date:</b>	8/6/1987
<b>Contaminant Mass Removed:</b>			
<b>Description:</b>	A 100 gallon UST was removed 6/15/1987 by Brown & Caldwell (BC), as reported in BC in the UST Area Remediation Report dated 8/6/1987. The excavation was 10.5 feet deep. 1800 ppm of TPH was detected in the backfill. Two confirmation samples were ND.		

Map Key	Number of Records	Direction	Distance (mi/ft)	Elev/Diff (ft)	Site	DB
---------	-------------------	-----------	------------------	----------------	------	----

<b>Action Type:</b>	EXCAVATION	<b>Begin Date:</b>	4/5/1984
<b>Phase:</b>	Soil	<b>End Date:</b>	4/6/1984
<b>Contaminant Mass Removed:</b>	0		
<b>Description:</b>	Upper 6-inches of soil removed and soils near Boring 3 were removed to a depth of 10 feet. Soil removed April 4-5, 1984 by IT Corp. DHS was lead agency. Soil contained Aldrin, Chlordane, Alpha and Beta BHC, DDD, Dieldrin & Heptachlor.		

**LUST Sites from GeoTracker Search - Regulatory Activities (as of Feb 24, 2020)**

<b>Action Type:</b>	Response Requested - Other
<b>Action Date:</b>	4/20/2020
<b>Received Issue Date:</b>	4/20/2020
<b>Action:</b>	Correspondence
<b>Doc Link:</b>	<a href="https://geotracker.waterboards.ca.gov/view_documents_all?global_id=T0600101057&amp;doc_id=6021805">https://geotracker.waterboards.ca.gov/view_documents_all?global_id=T0600101057&amp;doc_id=6021805</a>
<b>Title Description Comments:</b>	

Request for 90 day Time Extension due to COVID. The required report to be submitted by July 30, 2020.

<b>Action Type:</b>	Other Regulatory Actions
<b>Action Date:</b>	1/21/2020
<b>Received Issue Date:</b>	1/21/2020
<b>Action:</b>	Email Correspondence
<b>Doc Link:</b>	<a href="https://geotracker.waterboards.ca.gov/view_documents?global_id=T0600101057&amp;enforcement_id=6425467&amp;temptable=ENFORCEMENT">https://geotracker.waterboards.ca.gov/view_documents?global_id=T0600101057&amp;enforcement_id=6425467&amp;temptable=ENFORCEMENT</a>
<b>Title Description Comments:</b>	

R2 Staff email with Berkeley Fire Dept. regarding records on UST removal at 2220 4th Street, Berkeley.

<b>Action Type:</b>	Enforcement/Orders
<b>Action Date:</b>	1/16/2020
<b>Received Issue Date:</b>	1/16/2020
<b>Action:</b>	13267 Requirement
<b>Doc Link:</b>	<a href="https://geotracker.waterboards.ca.gov/view_documents?global_id=T0600101057&amp;enforcement_id=6425632&amp;temptable=ENFORCEMENT">https://geotracker.waterboards.ca.gov/view_documents?global_id=T0600101057&amp;enforcement_id=6425632&amp;temptable=ENFORCEMENT</a>
<b>Title Description Comments:</b>	

R2 Directive - Requirement for Groundwater Monitoring and Sampling Results and Evaluation of Low Threat Closure Criteria. Report Due Date is April 30, 2020.

<b>Action Type:</b>	Other Regulatory Actions
<b>Action Date:</b>	1/8/2020
<b>Received Issue Date:</b>	1/8/2020
<b>Action:</b>	File review
<b>Doc Link:</b>	<a href="https://geotracker.waterboards.ca.gov/view_documents?global_id=T0600101057&amp;enforcement_id=6424471&amp;temptable=ENFORCEMENT">https://geotracker.waterboards.ca.gov/view_documents?global_id=T0600101057&amp;enforcement_id=6424471&amp;temptable=ENFORCEMENT</a>
<b>Title Description Comments:</b>	

City of Berkeley Toxics - File Review Request Form

<b>Action Type:</b>	Enforcement/Orders
<b>Action Date:</b>	12/24/2019
<b>Received Issue Date:</b>	12/24/2019
<b>Action:</b>	13267 Monitoring Program
<b>Doc Link:</b>	<a href="https://geotracker.waterboards.ca.gov/view_documents?global_id=T0600101057&amp;enforcement_id=6424054&amp;temptable=ENFORCEMENT">https://geotracker.waterboards.ca.gov/view_documents?global_id=T0600101057&amp;enforcement_id=6424054&amp;temptable=ENFORCEMENT</a>
<b>Title Description Comments:</b>	

Requirement for Groundwater Monitoring Report for 2220 4th Street in Berkeley. Report due date is March 2, 2020.

<b>Action Type:</b>	Other Regulatory Actions
<b>Action Date:</b>	12/11/2019
<b>Received Issue Date:</b>	12/11/2019
<b>Action:</b>	Email Correspondence
<b>Doc Link:</b>	

Map Key	Number of Records	Direction	Distance (mi/ft)	Elev/Diff (ft)	Site	DB
---------	-------------------	-----------	------------------	----------------	------	----

**Title Description Comments:**

Undelivered email notice for previously identified Responsible Party

**Action Type:** Other Regulatory Actions  
**Action Date:** 3/10/2016  
**Received Issue Date:** 3/10/2016  
**Action:** Email Correspondence  
**Doc Link:** [https://geotracker.waterboards.ca.gov/view\\_documents?global\\_id=T0600101057&enforcement\\_id=6424461&temptable=ENFORCEMENT](https://geotracker.waterboards.ca.gov/view_documents?global_id=T0600101057&enforcement_id=6424461&temptable=ENFORCEMENT)

**Title Description Comments:**

Regional Water Board staff email to Fugro consultants to provide a summary of past environmental investigations, findings and regulatory oversight on the case.

**Action Type:** Response Requested - Workplans  
**Action Date:** 12/23/2015  
**Received Issue Date:** 12/23/2015  
**Action:** Site Investigation Workplan - Regulator Responded  
**Doc Link:** [https://geotracker.waterboards.ca.gov/view\\_documents\\_all?global\\_id=T0600101057&doc\\_id=5873515](https://geotracker.waterboards.ca.gov/view_documents_all?global_id=T0600101057&doc_id=5873515)

**Title Description Comments:**

Scope of Work to Determine PCP and Chlordane Impacts to Soil & GW - This report was submitted to DTSC in 2007 for contaminants that this agency (DTSC) usually provides regulatory support for. At this time (2/1/16), R2 Water Board is the lead on this Site. R2 staff in cooperation with the Responsible party will determine the recommended disposition of this Site by DTSC.

**Action Type:** Other Regulatory Actions  
**Action Date:** 11/23/2015  
**Received Issue Date:** 11/23/2015  
**Action:** Staff Letter  
**Doc Link:** [https://geotracker.waterboards.ca.gov/view\\_documents?global\\_id=T0600101057&enforcement\\_id=6269324&temptable=ENFORCEMENT](https://geotracker.waterboards.ca.gov/view_documents?global_id=T0600101057&enforcement_id=6269324&temptable=ENFORCEMENT)

**Title Description Comments:**

Courtesy Notice

**Action Type:** Referral to Other Agency  
**Action Date:** 6/12/2013  
**Received Issue Date:** 6/12/2013  
**Action:** Referral to Regional Board  
**Doc Link:** [https://geotracker.waterboards.ca.gov/view\\_documents?global\\_id=T0600101057&enforcement\\_id=6164083&temptable=ENFORCEMENT](https://geotracker.waterboards.ca.gov/view_documents?global_id=T0600101057&enforcement_id=6164083&temptable=ENFORCEMENT)

**Title Description Comments:**

City of Berkeley Letter Case Transfer Letter for Leaking Underground Storage Tank Case.

**Action Type:** Response Requested - Reports  
**Action Date:** 8/7/2007  
**Received Issue Date:** 8/7/2007  
**Action:** Site Assessment Report  
**Doc Link:** [https://geotracker.waterboards.ca.gov/view\\_documents\\_all?global\\_id=T0600101057&doc\\_id=5786633](https://geotracker.waterboards.ca.gov/view_documents_all?global_id=T0600101057&doc_id=5786633)

**Title Description Comments:**

Supplemental Data Report

**Action Type:** Response Requested - Reports  
**Action Date:** 2/27/2007  
**Received Issue Date:** 2/27/2007  
**Action:** Site Assessment Report  
**Doc Link:** [https://geotracker.waterboards.ca.gov/view\\_documents\\_all?global\\_id=T0600101057&doc\\_id=5786629](https://geotracker.waterboards.ca.gov/view_documents_all?global_id=T0600101057&doc_id=5786629)

**Title Description Comments:**

FUGRO FEBRUARY 27, 2007 ADDITIONAL SITE STUDY REPORT

<i>Map Key</i>	<i>Number of Records</i>	<i>Direction</i>	<i>Distance (mi/ft)</i>	<i>Elev/Diff (ft)</i>	<i>Site</i>	<i>DB</i>
<b>Action Type:</b>		Response Requested - Reports				
<b>Action Date:</b>		6/25/2006				
<b>Received Issue Date:</b>		6/25/2006				
<b>Action:</b>		Preliminary Site Assessment Report				
<b>Doc Link:</b>		<a href="https://geotracker.waterboards.ca.gov/view_documents_all?global_id=T0600101057&amp;doc_id=5786634">https://geotracker.waterboards.ca.gov/view_documents_all?global_id=T0600101057&amp;doc_id=5786634</a>				
<b>Title Description Comments:</b>		Preliminary Assessment Report				
<b>Action Type:</b>		Response Requested - Reports				
<b>Action Date:</b>		1/30/1995				
<b>Received Issue Date:</b>		1/30/1995				
<b>Action:</b>		Site Assessment Report				
<b>Doc Link:</b>		<a href="https://geotracker.waterboards.ca.gov/view_documents_all?global_id=T0600101057&amp;doc_id=5786597">https://geotracker.waterboards.ca.gov/view_documents_all?global_id=T0600101057&amp;doc_id=5786597</a>				
<b>Title Description Comments:</b>		Phase I Soil Investigation Report				
<b>Action Type:</b>		Response Requested - Workplans				
<b>Action Date:</b>		9/19/1994				
<b>Received Issue Date:</b>		9/19/1994				
<b>Action:</b>		Soil and Water Investigation Workplan				
<b>Doc Link:</b>		<a href="https://geotracker.waterboards.ca.gov/view_documents_all?global_id=T0600101057&amp;doc_id=5786628">https://geotracker.waterboards.ca.gov/view_documents_all?global_id=T0600101057&amp;doc_id=5786628</a>				
<b>Title Description Comments:</b>		Soil Investigation Workplan				
<b>Action Type:</b>		Response Requested - Other				
<b>Action Date:</b>		9/9/1994				
<b>Received Issue Date:</b>		9/9/1994				
<b>Action:</b>		Other Report / Document				
<b>Doc Link:</b>						
<b>Title Description Comments:</b>		Response on behalf of Terminix				
<b>Action Type:</b>		Response Requested - Other				
<b>Action Date:</b>		9/9/1994				
<b>Received Issue Date:</b>		9/9/1994				
<b>Action:</b>		Other Report / Document				
<b>Doc Link:</b>		<a href="https://geotracker.waterboards.ca.gov/view_documents_all?global_id=T0600101057&amp;doc_id=5816356">https://geotracker.waterboards.ca.gov/view_documents_all?global_id=T0600101057&amp;doc_id=5816356</a>				
<b>Title Description Comments:</b>		Purchase and Sale Agreement				
<b>Action Type:</b>		Response Requested - Reports				
<b>Action Date:</b>		5/12/1994				
<b>Received Issue Date:</b>		5/12/1994				
<b>Action:</b>		Soil and Water Investigation Report				
<b>Doc Link:</b>		<a href="https://geotracker.waterboards.ca.gov/view_documents_all?global_id=T0600101057&amp;doc_id=5816367">https://geotracker.waterboards.ca.gov/view_documents_all?global_id=T0600101057&amp;doc_id=5816367</a>				
<b>Title Description Comments:</b>		Soil Analysis				
<b>Action Type:</b>		Response Requested - Other				
<b>Action Date:</b>		5/3/1994				
<b>Received Issue Date:</b>		5/3/1994				
<b>Action:</b>		Correspondence				
<b>Doc Link:</b>		<a href="https://geotracker.waterboards.ca.gov/view_documents_all?global_id=T0600101057&amp;doc_id=5816366">https://geotracker.waterboards.ca.gov/view_documents_all?global_id=T0600101057&amp;doc_id=5816366</a>				
<b>Title Description Comments:</b>		Pipeline integrity and release history				

<b>Map Key</b>	<b>Number of Records</b>	<b>Direction</b>	<b>Distance (mi/ft)</b>	<b>Elev/Diff (ft)</b>	<b>Site</b>	<b>DB</b>
<b>Action Type:</b>		Response Requested - Reports				
<b>Action Date:</b>		4/27/1994				
<b>Received Issue Date:</b>		4/27/1994				
<b>Action:</b>		Soil and Water Investigation Report				
<b>Doc Link:</b>		<a href="https://geotracker.waterboards.ca.gov/view_documents_all?global_id=T0600101057&amp;doc_id=5816360">https://geotracker.waterboards.ca.gov/view_documents_all?global_id=T0600101057&amp;doc_id=5816360</a>				
<b>Title Description Comments:</b>		Results of Soil Sampling Adjacent to 2220 Fourth Street, Berkeley, California				
<b>Action Type:</b>		Response Requested - Other				
<b>Action Date:</b>		4/15/1994				
<b>Received Issue Date:</b>		4/15/1994				
<b>Action:</b>		Other Report / Document				
<b>Doc Link:</b>		<a href="https://geotracker.waterboards.ca.gov/view_documents_all?global_id=T0600101057&amp;doc_id=5816361">https://geotracker.waterboards.ca.gov/view_documents_all?global_id=T0600101057&amp;doc_id=5816361</a>				
<b>Title Description Comments:</b>		In re: the Property Known as 2220 Fourth Street				
<b>Action Type:</b>		Response Requested - Other				
<b>Action Date:</b>		3/11/1994				
<b>Received Issue Date:</b>		3/11/1994				
<b>Action:</b>		Correspondence				
<b>Doc Link:</b>		<a href="https://geotracker.waterboards.ca.gov/view_documents_all?global_id=T0600101057&amp;doc_id=5786714">https://geotracker.waterboards.ca.gov/view_documents_all?global_id=T0600101057&amp;doc_id=5786714</a>				
<b>Title Description Comments:</b>		Legal Correspondence Regarding Responsible Party				
<b>Action Type:</b>		Response Requested - Other				
<b>Action Date:</b>		1/1/1994				
<b>Received Issue Date:</b>		1/1/1994				
<b>Action:</b>		Conceptual Site Model				
<b>Doc Link:</b>		<a href="https://geotracker.waterboards.ca.gov/view_documents_all?global_id=T0600101057&amp;doc_id=5786613">https://geotracker.waterboards.ca.gov/view_documents_all?global_id=T0600101057&amp;doc_id=5786613</a>				
<b>Title Description Comments:</b>		Summary of Environmental Studies				
<b>Action Type:</b>		Response Requested - Other				
<b>Action Date:</b>		12/28/1993				
<b>Received Issue Date:</b>		12/28/1993				
<b>Action:</b>		Other Report / Document				
<b>Doc Link:</b>		<a href="https://geotracker.waterboards.ca.gov/view_documents_all?global_id=T0600101057&amp;doc_id=5816387">https://geotracker.waterboards.ca.gov/view_documents_all?global_id=T0600101057&amp;doc_id=5816387</a>				
<b>Title Description Comments:</b>		Pollution between Bancroft Way and Allston Street at Southern Pacific Lines				
<b>Action Type:</b>		Response Requested - Reports				
<b>Action Date:</b>		10/29/1993				
<b>Received Issue Date:</b>		10/29/1993				
<b>Action:</b>		Monitoring Report - Other				
<b>Doc Link:</b>		<a href="https://geotracker.waterboards.ca.gov/view_documents_all?global_id=T0600101057&amp;doc_id=5786615">https://geotracker.waterboards.ca.gov/view_documents_all?global_id=T0600101057&amp;doc_id=5786615</a>				
<b>Title Description Comments:</b>		Groundwater Monitoring Report				
<b>Action Type:</b>		Response Requested - Other				
<b>Action Date:</b>		10/6/1993				
<b>Received Issue Date:</b>		10/6/1993				
<b>Action:</b>		Other Report / Document				
<b>Doc Link:</b>		<a href="https://geotracker.waterboards.ca.gov/view_documents_all?global_id=T0600101057&amp;doc_id=5816365">https://geotracker.waterboards.ca.gov/view_documents_all?global_id=T0600101057&amp;doc_id=5816365</a>				
<b>Title Description Comments:</b>		Figures				

<b>Map Key</b>	<b>Number of Records</b>	<b>Direction</b>	<b>Distance (mi/ft)</b>	<b>Elev/Diff (ft)</b>	<b>Site</b>	<b>DB</b>
<b>Action Type:</b>		Response Requested - Other				
<b>Action Date:</b>		10/1/1993				
<b>Received Issue Date:</b>		10/1/1993				
<b>Action:</b>		Other Report / Document				
<b>Doc Link:</b>		<a href="https://geotracker.waterboards.ca.gov/view_documents_all?global_id=T0600101057&amp;doc_id=5816369">https://geotracker.waterboards.ca.gov/view_documents_all?global_id=T0600101057&amp;doc_id=5816369</a>				
<b>Title Description Comments:</b>		List of Documents				
<b>Action Type:</b>		Response Requested - Other				
<b>Action Date:</b>		8/25/1993				
<b>Received Issue Date:</b>		8/25/1993				
<b>Action:</b>		Correspondence				
<b>Doc Link:</b>		<a href="https://geotracker.waterboards.ca.gov/view_documents_all?global_id=T0600101057&amp;doc_id=5816399">https://geotracker.waterboards.ca.gov/view_documents_all?global_id=T0600101057&amp;doc_id=5816399</a>				
<b>Title Description Comments:</b>		Meeting				
<b>Action Type:</b>		Response Requested - Reports				
<b>Action Date:</b>		10/11/1988				
<b>Received Issue Date:</b>		10/11/1988				
<b>Action:</b>		Soil and Water Investigation Report				
<b>Doc Link:</b>		<a href="https://geotracker.waterboards.ca.gov/view_documents_all?global_id=T0600101057&amp;doc_id=5816358">https://geotracker.waterboards.ca.gov/view_documents_all?global_id=T0600101057&amp;doc_id=5816358</a>				
<b>Title Description Comments:</b>		Site Characterization Report				
<b>Action Type:</b>		Response Requested - Reports				
<b>Action Date:</b>		7/27/1988				
<b>Received Issue Date:</b>		7/27/1988				
<b>Action:</b>		Soil and Water Investigation Report				
<b>Doc Link:</b>		<a href="https://geotracker.waterboards.ca.gov/view_documents_all?global_id=T0600101057&amp;doc_id=5816354">https://geotracker.waterboards.ca.gov/view_documents_all?global_id=T0600101057&amp;doc_id=5816354</a>				
<b>Title Description Comments:</b>		SITE INVESTIGATION REPORT				
<b>Action Type:</b>		Response Requested - Workplans				
<b>Action Date:</b>		6/8/1988				
<b>Received Issue Date:</b>		6/8/1988				
<b>Action:</b>		Corrective Action Plan / Remedial Action Plan				
<b>Doc Link:</b>		<a href="https://geotracker.waterboards.ca.gov/view_documents_all?global_id=T0600101057&amp;doc_id=5816363">https://geotracker.waterboards.ca.gov/view_documents_all?global_id=T0600101057&amp;doc_id=5816363</a>				
<b>Title Description Comments:</b>		Remedial Investigation - Terminix Site				
<b>Action Type:</b>		Response Requested - Reports				
<b>Action Date:</b>		7/2/1987				
<b>Received Issue Date:</b>		7/2/1987				
<b>Action:</b>		Soil and Water Investigation Report				
<b>Doc Link:</b>		<a href="https://geotracker.waterboards.ca.gov/view_documents_all?global_id=T0600101057&amp;doc_id=5816353">https://geotracker.waterboards.ca.gov/view_documents_all?global_id=T0600101057&amp;doc_id=5816353</a>				
<b>Title Description Comments:</b>		Groundwater analytical report				
<b>Action Type:</b>		Response Requested - Reports				
<b>Action Date:</b>		1/22/1986				
<b>Received Issue Date:</b>		1/22/1986				
<b>Action:</b>		CAP/RAP - Feasibility Study Report				
<b>Doc Link:</b>						
<b>Title Description Comments:</b>		Wareham Development Phase III Report				



Map Key	Number of Records	Direction	Distance (mi/ft)	Elev/Diff (ft)	Site	DB
---------	-------------------	-----------	------------------	----------------	------	----

**Action Type:** Response Requested - Reports  
**Action Date:** \*7/30/2020  
**Received Issue Date:**  
**Action:** Monitoring Report - Other  
**Doc Link:** [https://geotracker.waterboards.ca.gov/view\\_documents\\_all?global\\_id=T0600101057&doc\\_id=6014269](https://geotracker.waterboards.ca.gov/view_documents_all?global_id=T0600101057&doc_id=6014269)  
**Title Description Comments:**

A time extension for 90 days was requested in writing via email on 4/20/2020.

**Action Type:** Leak Action  
**Action Date:** 7/2/1987  
**Received Issue Date:**  
**Action:** Leak Began  
**Doc Link:**  
**Title Description Comments:**

**Action Type:** Leak Action  
**Action Date:** 7/2/1987  
**Received Issue Date:**  
**Action:** Leak Discovery  
**Doc Link:**  
**Title Description Comments:**

**Action Type:** Leak Action  
**Action Date:** 7/2/1987  
**Received Issue Date:**  
**Action:** Leak Stopped  
**Doc Link:**  
**Title Description Comments:**

**Action Type:** Leak Action  
**Action Date:** 7/2/1987  
**Received Issue Date:**  
**Action:** Leak Reported  
**Doc Link:**  
**Title Description Comments:**

**Action Type:** Cleanup Action  
**Action Date:** 6/15/1987  
**Received Issue Date:**  
**Action:** Excavation  
**Doc Link:**  
**Title Description Comments:**

A 100 gallon UST was removed 6/15/1987 by Brown & Caldwell (BC), as reported in BC in the UST Area Remediation Report dated 8/6/1987. The excavation was 10.5 feet deep. 1800 ppm of TPH was detected in the backfill. Two confirmation samples were ND.

**Action Type:** Cleanup Action  
**Action Date:** 4/5/1984  
**Received Issue Date:**  
**Action:** Excavation  
**Doc Link:**  
**Title Description Comments:**

Upper 6-inches of soil removed and soils near Boring 3 were removed to a depth of 10 feet. Soil removed April 4-5, 1984 by IT Corp. DHS was lead agency. Soil contained Aldrin, Chlordane, Alpha and Beta BHC, DDD, Dieldrin & Heptachlor.

**LUST Sites from GeoTracker Search - Documents (as of Feb 24, 2020)**

<b>Document Type:</b>	Monitoring Reports	<b>Size :</b>	114 KB
<b>Document Date:</b>		<b>Submitted By:</b>	CHERIE MCCAULOU (REGULATOR)
<b>Type:</b>	MONITORING REPORT - OTHER	<b>Submitted:</b>	

<b>Map Key</b>	<b>Number of Records</b>	<b>Direction</b>	<b>Distance (mi/ft)</b>	<b>Elev/Diff (ft)</b>	<b>Site</b>	<b>DB</b>
<b>Title:</b>		A TIME EXTENSION FOR 90 DAYS WAS REQUESTED IN WRITING VIA EMAIL ON 4/20/2020. - WRITTEN TIME EXTENSION REQUEST.				
<b>Title Link:</b>		<a href="https://geotracker.waterboards.ca.gov/regulators/deliverable_documents/9269513785/2220%204th%20street%20Berkeley%20time%20extension%204%2D20%2D2020%2Epdf">https://geotracker.waterboards.ca.gov/regulators/deliverable_documents/9269513785/2220%204th%20street%20Berkeley%20time%20extension%204%2D20%2D2020%2Epdf</a>				
<b>Document Type:</b>	Site Documents			<b>Size :</b>		
<b>Document Date:</b>	4/20/2020			<b>Submitted By:</b>	CHERIE MCCAULOU (REGULATOR)	
<b>Type:</b>	CORRESPONDENCE			<b>Submitted:</b>		
<b>Title:</b>	REQUEST FOR 90 DAY TIME EXTENSION DUE TO COVID. THE REQUIRED REPORT TO BE SUBMITTED BY JULY 30, 2020.					
<b>Title Link:</b>	<a href="https://geotracker.waterboards.ca.gov/view_documents?global_id=T0600101057&amp;document_id=6021805">https://geotracker.waterboards.ca.gov/view_documents?global_id=T0600101057&amp;document_id=6021805</a>					
<b>Document Type:</b>	Site Documents			<b>Size :</b>		
<b>Document Date:</b>	1/21/2020			<b>Submitted By:</b>	CHERIE MCCAULOU (REGULATOR)	
<b>Type:</b>	EMAIL CORRESPONDENCE			<b>Submitted:</b>		
<b>Title:</b>	R2 STAFF EMAIL WITH BERKELEY FIRE DEPT. REGARDING RECORDS ON UST REMOVAL AT 2220 4TH STREET, BERKELEY.					
<b>Title Link:</b>	<a href="https://geotracker.waterboards.ca.gov/view_documents?global_id=T0600101057&amp;enforcement_id=6425467">https://geotracker.waterboards.ca.gov/view_documents?global_id=T0600101057&amp;enforcement_id=6425467</a>					
<b>Document Type:</b>	Site Documents			<b>Size :</b>		
<b>Document Date:</b>	1/16/2020			<b>Submitted By:</b>	CHERIE MCCAULOU (REGULATOR)	
<b>Type:</b>	13267 REQUIREMENT			<b>Submitted:</b>		
<b>Title:</b>	R2 DIRECTIVE - REQUIREMENT FOR GROUNDWATER MONITORING AND SAMPLING RESULTS AND EVALUATION OF LOW THREAT CLOSURE CRITERIA.					
<b>Title Link:</b>	<a href="https://geotracker.waterboards.ca.gov/view_documents?global_id=T0600101057&amp;enforcement_id=6425632">https://geotracker.waterboards.ca.gov/view_documents?global_id=T0600101057&amp;enforcement_id=6425632</a>					
<b>Document Type:</b>	Site Documents			<b>Size :</b>		
<b>Document Date:</b>	1/8/2020			<b>Submitted By:</b>	CHERIE MCCAULOU (REGULATOR)	
<b>Type:</b>	FILE REVIEW			<b>Submitted:</b>		
<b>Title:</b>	CITY OF BERKELEY TOXICS - FILE REVIEW REQUEST FORM					
<b>Title Link:</b>	<a href="https://geotracker.waterboards.ca.gov/view_documents?global_id=T0600101057&amp;enforcement_id=6424471">https://geotracker.waterboards.ca.gov/view_documents?global_id=T0600101057&amp;enforcement_id=6424471</a>					
<b>Document Type:</b>	Site Documents			<b>Size :</b>		
<b>Document Date:</b>	12/24/2019			<b>Submitted By:</b>	CHERIE MCCAULOU (REGULATOR)	
<b>Type:</b>	13267 MONITORING PROGRAM			<b>Submitted:</b>		
<b>Title:</b>	REQUIREMENT FOR GROUNDWATER MONITORING REPORT FOR 2220 4TH STREET IN BERKELEY. REPORT DUE DATE IS MARCH 2, 2020.					
<b>Title Link:</b>	<a href="https://geotracker.waterboards.ca.gov/view_documents?global_id=T0600101057&amp;enforcement_id=6424054">https://geotracker.waterboards.ca.gov/view_documents?global_id=T0600101057&amp;enforcement_id=6424054</a>					
<b>Document Type:</b>	Site Documents			<b>Size :</b>	4,914 KB	
<b>Document Date:</b>	7/16/2018			<b>Submitted By:</b>	JAMES HELGE (AUTH_RP)	
<b>Type:</b>	OTHER REPORT / DOCUMENT			<b>Submitted:</b>		
<b>Title:</b>	SUPPLEMENTAL SITE INFORMATION REPORT & SOIL AND GROUNDWATER MANAGEMENT PLAN					
<b>Title Link:</b>	<a href="https://geotracker.waterboards.ca.gov/esi/uploads/geo_report/3367361664/T0600101057.PDF">https://geotracker.waterboards.ca.gov/esi/uploads/geo_report/3367361664/T0600101057.PDF</a>					
<b>Document Type:</b>	Site Documents			<b>Size :</b>		
<b>Document Date:</b>	3/10/2016			<b>Submitted By:</b>	CHERIE MCCAULOU (REGULATOR)	
<b>Type:</b>	EMAIL CORRESPONDENCE			<b>Submitted:</b>		
<b>Title:</b>	REGIONAL WATER BOARD STAFF EMAIL TO FUGRO CONSULTANTS TO PROVIDE A SUMMARY OF PAST ENVIRONMENTAL INVESTIGATIONS, FINDINGS AND REGULATORY OVERSIGHT ON THE CASE.					
<b>Title Link:</b>	<a href="https://geotracker.waterboards.ca.gov/view_documents?global_id=T0600101057&amp;enforcement_id=6424461">https://geotracker.waterboards.ca.gov/view_documents?global_id=T0600101057&amp;enforcement_id=6424461</a>					
<b>Document Type:</b>	Site Documents			<b>Size :</b>		
<b>Document Date:</b>	11/23/2015			<b>Submitted By:</b>	CAROLYN LAM (REGULATOR)	
<b>Type:</b>	STAFF LETTER			<b>Submitted:</b>		
<b>Title:</b>	COURTESY NOTICE					
<b>Title Link:</b>	<a href="https://geotracker.waterboards.ca.gov/view_documents?global_id=T0600101057&amp;enforcement_id=6269324">https://geotracker.waterboards.ca.gov/view_documents?global_id=T0600101057&amp;enforcement_id=6269324</a>					
<b>Document Type:</b>	Site Documents			<b>Size :</b>		
<b>Document Date:</b>	6/12/2013			<b>Submitted By:</b>	(REGULATOR)	
<b>Type:</b>	REFERRAL TO REGIONAL BOARD			<b>Submitted:</b>		
<b>Title:</b>	CITY OF BERKELEY LETTER CASE TRANSFER LETTER FOR LEAKING UNDERGROUND STORAGE TANK CASE.					
<b>Title Link:</b>	<a href="https://geotracker.waterboards.ca.gov/view_documents?global_id=T0600101057&amp;enforcement_id=6164083">https://geotracker.waterboards.ca.gov/view_documents?global_id=T0600101057&amp;enforcement_id=6164083</a>					
<b>Document Type:</b>	Site Documents			<b>Size :</b>		
<b>Document Date:</b>	8/7/2007			<b>Submitted By:</b>	MICHAEL HARRIS (REGULATOR)	
<b>Type:</b>	SITE ASSESSMENT REPORT			<b>Submitted:</b>		
<b>Title:</b>	SUPPLEMENTAL DATA REPORT - REGULATOR RESPONSE					

Map Key	Number of Records	Direction	Distance (mi/ft)	Elev/Diff (ft)	Site	DB
<b>Title Link:</b>					<a href="https://geotracker.waterboards.ca.gov/view_documents?global_id=T0600101057&amp;document_id=5786633">https://geotracker.waterboards.ca.gov/view_documents?global_id=T0600101057&amp;document_id=5786633</a>	
<b>Document Type:</b>	Site Documents			<b>Size :</b>		
<b>Document Date:</b>	2/27/2007			<b>Submitted By:</b>	MICHAEL HARRIS (REGULATOR)	
<b>Type:</b>	SITE ASSESSMENT REPORT			<b>Submitted:</b>		
<b>Title:</b>	FUGRO FEBRUARY 27, 2007 ADDITIONAL SITE STUDY REPORT - REGULATOR RESPONSE					
<b>Title Link:</b>					<a href="https://geotracker.waterboards.ca.gov/view_documents?global_id=T0600101057&amp;document_id=5786629">https://geotracker.waterboards.ca.gov/view_documents?global_id=T0600101057&amp;document_id=5786629</a>	
<b>Document Type:</b>	Site Documents			<b>Size :</b>		
<b>Document Date:</b>	6/25/2006			<b>Submitted By:</b>	MICHAEL HARRIS (REGULATOR)	
<b>Type:</b>	PRELIMINARY SITE ASSESSMENT REPORT			<b>Submitted:</b>		
<b>Title:</b>	PRELIMINARY ASSESSMENT REPORT - REGULATOR RESPONSE					
<b>Title Link:</b>					<a href="https://geotracker.waterboards.ca.gov/view_documents?global_id=T0600101057&amp;document_id=5786634">https://geotracker.waterboards.ca.gov/view_documents?global_id=T0600101057&amp;document_id=5786634</a>	
<b>Document Type:</b>	Site Documents			<b>Size :</b>	324 KB	
<b>Document Date:</b>	11/4/2005			<b>Submitted By:</b>	JAMES HELGE (AUTH_RP)	
<b>Type:</b>	SITE INVESTIGATION WORKPLAN			<b>Submitted:</b>		
<b>Title:</b>	SCOPE OF WORK TO DETERMIN E PCP AND CHLORDANE IMPACTS TO SOIL & GW					
<b>Title Link:</b>					<a href="https://geotracker.waterboards.ca.gov/esi/uploads/geo_report/8696413159/T0600101057.PDF">https://geotracker.waterboards.ca.gov/esi/uploads/geo_report/8696413159/T0600101057.PDF</a>	
<b>Document Type:</b>	Site Documents			<b>Size :</b>		
<b>Document Date:</b>	1/30/1995			<b>Submitted By:</b>	MICHAEL HARRIS (REGULATOR)	
<b>Type:</b>	SITE ASSESSMENT REPORT			<b>Submitted:</b>		
<b>Title:</b>	PHASE I SOIL INVESTIGATION REPORT - REGULATOR RESPONSE					
<b>Title Link:</b>					<a href="https://geotracker.waterboards.ca.gov/view_documents?global_id=T0600101057&amp;document_id=5786597">https://geotracker.waterboards.ca.gov/view_documents?global_id=T0600101057&amp;document_id=5786597</a>	
<b>Document Type:</b>	Site Documents			<b>Size :</b>	2,305 KB	
<b>Document Date:</b>	11/23/1994			<b>Submitted By:</b>	JAMES HELGE (AUTH_RP)	
<b>Type:</b>	SITE INVESTIGATION			<b>Submitted:</b>		
<b>Title:</b>	SOIL AND GROUNDWATER INVESTIGATION REPORT					
<b>Title Link:</b>					<a href="https://geotracker.waterboards.ca.gov/esi/uploads/geo_report/7086832404/T0600101057.PDF">https://geotracker.waterboards.ca.gov/esi/uploads/geo_report/7086832404/T0600101057.PDF</a>	
<b>Document Type:</b>	Site Documents			<b>Size :</b>		
<b>Document Date:</b>	9/19/1994			<b>Submitted By:</b>	MICHAEL HARRIS (REGULATOR)	
<b>Type:</b>	SOIL AND WATER INVESTIGATION WORKPLAN			<b>Submitted:</b>		
<b>Title:</b>	SOIL INVESTIGATION WORKPLAN - REGULATOR RESPONSE					
<b>Title Link:</b>					<a href="https://geotracker.waterboards.ca.gov/view_documents?global_id=T0600101057&amp;document_id=5786628">https://geotracker.waterboards.ca.gov/view_documents?global_id=T0600101057&amp;document_id=5786628</a>	
<b>Document Type:</b>	Site Documents			<b>Size :</b>		
<b>Document Date:</b>	9/9/1994			<b>Submitted By:</b>	ASHA TURMAN (REGULATOR)	
<b>Type:</b>	OTHER REPORT / DOCUMENT			<b>Submitted:</b>		
<b>Title:</b>	PURCHASE AND SALE AGREEMENT					
<b>Title Link:</b>					<a href="https://geotracker.waterboards.ca.gov/view_documents?global_id=T0600101057&amp;document_id=5816356">https://geotracker.waterboards.ca.gov/view_documents?global_id=T0600101057&amp;document_id=5816356</a>	
<b>Document Type:</b>	Site Documents			<b>Size :</b>	498 KB	
<b>Document Date:</b>	9/7/1994			<b>Submitted By:</b>	JAMES HELGE (AUTH_RP)	
<b>Type:</b>	RISK ASSESSMENT REPORT			<b>Submitted:</b>		
<b>Title:</b>	RAILROAD ROW NEAR THE 2220 4TH ST PROPERTY					
<b>Title Link:</b>					<a href="https://geotracker.waterboards.ca.gov/esi/uploads/geo_report/7869196295/T0600101057.PDF">https://geotracker.waterboards.ca.gov/esi/uploads/geo_report/7869196295/T0600101057.PDF</a>	
<b>Document Type:</b>	Site Documents			<b>Size :</b>		
<b>Document Date:</b>	5/12/1994			<b>Submitted By:</b>	ASHA TURMAN (REGULATOR)	
<b>Type:</b>	SOIL AND WATER INVESTIGATION REPORT			<b>Submitted:</b>		
<b>Title:</b>	SOIL ANALYSIS					
<b>Title Link:</b>					<a href="https://geotracker.waterboards.ca.gov/view_documents?global_id=T0600101057&amp;document_id=5816367">https://geotracker.waterboards.ca.gov/view_documents?global_id=T0600101057&amp;document_id=5816367</a>	
<b>Document Type:</b>	Site Documents			<b>Size :</b>		
<b>Document Date:</b>	5/3/1994			<b>Submitted By:</b>	ASHA TURMAN (REGULATOR)	
<b>Type:</b>	CORRESPONDENCE			<b>Submitted:</b>		
<b>Title:</b>	PIPELINE INTEGRITY AND RELEASE HISTORY					
<b>Title Link:</b>					<a href="https://geotracker.waterboards.ca.gov/view_documents?global_id=T0600101057&amp;document_id=5816366">https://geotracker.waterboards.ca.gov/view_documents?global_id=T0600101057&amp;document_id=5816366</a>	
<b>Document Type:</b>	Site Documents			<b>Size :</b>		
<b>Document Date:</b>	4/27/1994			<b>Submitted By:</b>	ASHA TURMAN (REGULATOR)	
<b>Type:</b>	SOIL AND WATER INVESTIGATION REPORT			<b>Submitted:</b>		
<b>Title:</b>	RESULTS OF SOIL SAMPLING ADJACENT TO 2220 FOURTH STREET, BERKELEY, CALIFORNIA					

Map Key	Number of Records	Direction	Distance (mi/ft)	Elev/Diff (ft)	Site	DB
<b>Title Link:</b>		<a href="https://geotracker.waterboards.ca.gov/view_documents?global_id=T0600101057&amp;document_id=5816360">https://geotracker.waterboards.ca.gov/view_documents?global_id=T0600101057&amp;document_id=5816360</a>				
<b>Document Type:</b>	Site Documents			<b>Size :</b>		
<b>Document Date:</b>	4/15/1994			<b>Submitted By:</b>	ASHA TURMAN (REGULATOR)	
<b>Type:</b>	OTHER REPORT / DOCUMENT			<b>Submitted:</b>		
<b>Title:</b>	IN RE: THE PROPERTY KNOWN AS 2220 FOURTH STREET					
<b>Title Link:</b>	<a href="https://geotracker.waterboards.ca.gov/view_documents?global_id=T0600101057&amp;document_id=5816361">https://geotracker.waterboards.ca.gov/view_documents?global_id=T0600101057&amp;document_id=5816361</a>					
<b>Document Type:</b>	Site Documents			<b>Size :</b>		
<b>Document Date:</b>	3/11/1994			<b>Submitted By:</b>	MICHAEL HARRIS (REGULATOR)	
<b>Type:</b>	CORRESPONDENCE			<b>Submitted:</b>		
<b>Title:</b>	LEGAL CORRESPONDENCE REGARDING RESPONSIBLE PARTY - REGULATOR RESPONSE					
<b>Title Link:</b>	<a href="https://geotracker.waterboards.ca.gov/view_documents?global_id=T0600101057&amp;document_id=5786714">https://geotracker.waterboards.ca.gov/view_documents?global_id=T0600101057&amp;document_id=5786714</a>					
<b>Document Type:</b>	Site Documents			<b>Size :</b>		
<b>Document Date:</b>	1/1/1994			<b>Submitted By:</b>	MICHAEL HARRIS (REGULATOR)	
<b>Type:</b>	CONCEPTUAL SITE MODEL			<b>Submitted:</b>		
<b>Title:</b>	SUMMARY OF ENVIRONMENTAL STUDIES - REGULATOR RESPONSE					
<b>Title Link:</b>	<a href="https://geotracker.waterboards.ca.gov/view_documents?global_id=T0600101057&amp;document_id=5786613">https://geotracker.waterboards.ca.gov/view_documents?global_id=T0600101057&amp;document_id=5786613</a>					
<b>Document Type:</b>	Site Documents			<b>Size :</b>		
<b>Document Date:</b>	12/28/1993			<b>Submitted By:</b>	ASHA TURMAN (REGULATOR)	
<b>Type:</b>	OTHER REPORT / DOCUMENT			<b>Submitted:</b>		
<b>Title:</b>	POLLUTION BETWEEN BANCROFT WAY AND ALLSTON STREET AT SOUTHERN PACIFIC LINES					
<b>Title Link:</b>	<a href="https://geotracker.waterboards.ca.gov/view_documents?global_id=T0600101057&amp;document_id=5816387">https://geotracker.waterboards.ca.gov/view_documents?global_id=T0600101057&amp;document_id=5816387</a>					
<b>Document Type:</b>	Monitoring Reports			<b>Size :</b>	3,914 KB	
<b>Document Date:</b>	10/29/1993			<b>Submitted By:</b>	MICHAEL HARRIS (REGULATOR)	
<b>Type:</b>	MONITORING REPORT - OTHER			<b>Submitted:</b>		
<b>Title:</b>	GROUNDWATER MONITORING REPORT - - REGULATOR RESPONSE					
<b>Title Link:</b>	<a href="https://geotracker.waterboards.ca.gov/regulators/deliverable_documents/9060870110/T0600101057%5F19931028%5FPeerless%5FMonRep%2Epdf">https://geotracker.waterboards.ca.gov/regulators/deliverable_documents/9060870110/T0600101057%5F19931028%5FPeerless%5FMonRep%2Epdf</a>					
<b>Document Type:</b>	Site Documents			<b>Size :</b>		
<b>Document Date:</b>	10/6/1993			<b>Submitted By:</b>	ASHA TURMAN (REGULATOR)	
<b>Type:</b>	OTHER REPORT / DOCUMENT			<b>Submitted:</b>		
<b>Title:</b>	FIGURES					
<b>Title Link:</b>	<a href="https://geotracker.waterboards.ca.gov/view_documents?global_id=T0600101057&amp;document_id=5816365">https://geotracker.waterboards.ca.gov/view_documents?global_id=T0600101057&amp;document_id=5816365</a>					
<b>Document Type:</b>	Site Documents			<b>Size :</b>		
<b>Document Date:</b>	10/1/1993			<b>Submitted By:</b>	ASHA TURMAN (REGULATOR)	
<b>Type:</b>	OTHER REPORT / DOCUMENT			<b>Submitted:</b>		
<b>Title:</b>	LIST OF DOCUMENTS					
<b>Title Link:</b>	<a href="https://geotracker.waterboards.ca.gov/view_documents?global_id=T0600101057&amp;document_id=5816369">https://geotracker.waterboards.ca.gov/view_documents?global_id=T0600101057&amp;document_id=5816369</a>					
<b>Document Type:</b>	Site Documents			<b>Size :</b>		
<b>Document Date:</b>	8/25/1993			<b>Submitted By:</b>	ASHA TURMAN (REGULATOR)	
<b>Type:</b>	CORRESPONDENCE			<b>Submitted:</b>		
<b>Title:</b>	MEETING					
<b>Title Link:</b>	<a href="https://geotracker.waterboards.ca.gov/view_documents?global_id=T0600101057&amp;document_id=5816399">https://geotracker.waterboards.ca.gov/view_documents?global_id=T0600101057&amp;document_id=5816399</a>					
<b>Document Type:</b>	Site Documents			<b>Size :</b>		
<b>Document Date:</b>	10/11/1988			<b>Submitted By:</b>	ASHA TURMAN (REGULATOR)	
<b>Type:</b>	SOIL AND WATER INVESTIGATION REPORT			<b>Submitted:</b>		
<b>Title:</b>	SITE CHARACTERIZATION REPORT					
<b>Title Link:</b>	<a href="https://geotracker.waterboards.ca.gov/view_documents?global_id=T0600101057&amp;document_id=5816358">https://geotracker.waterboards.ca.gov/view_documents?global_id=T0600101057&amp;document_id=5816358</a>					
<b>Document Type:</b>	Site Documents			<b>Size :</b>		
<b>Document Date:</b>	7/27/1988			<b>Submitted By:</b>	ASHA TURMAN (REGULATOR)	
<b>Type:</b>	SOIL AND WATER INVESTIGATION REPORT			<b>Submitted:</b>		
<b>Title:</b>	SITE INVESTIGATION REPORT					
<b>Title Link:</b>	<a href="https://geotracker.waterboards.ca.gov/view_documents?global_id=T0600101057&amp;document_id=5816354">https://geotracker.waterboards.ca.gov/view_documents?global_id=T0600101057&amp;document_id=5816354</a>					
<b>Document Type:</b>	Site Documents			<b>Size :</b>		
<b>Document Date:</b>	6/8/1988			<b>Submitted By:</b>	ASHA TURMAN (REGULATOR)	
<b>Type:</b>	CORRECTIVE ACTION PLAN / REMEDIAL ACTION PLAN			<b>Submitted:</b>		

Map Key	Number of Records	Direction	Distance (mi/ft)	Elev/Diff (ft)	Site	DB
---------	-------------------	-----------	------------------	----------------	------	----

**Title:** REMEDIAL INVESTIGATION - TERMINIX SITE  
**Title Link:** [https://geotracker.waterboards.ca.gov/view\\_documents?global\\_id=T0600101057&document\\_id=5816363](https://geotracker.waterboards.ca.gov/view_documents?global_id=T0600101057&document_id=5816363)

**Document Type:** Site Documents **Size :**  
**Document Date:** 7/2/1987 **Submitted By:** ASHA TURMAN (REGULATOR)  
**Type:** SOIL AND WATER INVESTIGATION REPORT **Submitted:**

**Title:** GROUNDWATER ANALYTICAL REPORT  
**Title Link:** [https://geotracker.waterboards.ca.gov/view\\_documents?global\\_id=T0600101057&document\\_id=5816353](https://geotracker.waterboards.ca.gov/view_documents?global_id=T0600101057&document_id=5816353)

**Document Type:** Site Documents **Size :** 2,067 KB  
**Document Date:** 8/8/1985 **Submitted By:** JAMES HELGE (AUTH\_RP)  
**Type:** SITE INVESTIGATION **Submitted:**  
**Title:** GROUNDWATER INVESTIGATION REPORT  
**Title Link:** [https://geotracker.waterboards.ca.gov/esi/uploads/geo\\_report/8410681188/T0600101057.PDF](https://geotracker.waterboards.ca.gov/esi/uploads/geo_report/8410681188/T0600101057.PDF)

**LUST Sites from GeoTracker Search - Related Cases (as of Feb 24, 2020)**

**Identifier:** T10000013934 **Address:** 2220 Fourth Street  
**Project Name:** O.H. Olsen **City:** BERKELEY  
**Status:** OPEN - SITE ASSESSMENT **Association:** Related Global ID  
**Description:** O.H. OLSEN dba TERMINIX OF NORTHERN CALIFORNIA  
**Project Link:** [https://geotracker.waterboards.ca.gov/profile\\_report?global\\_id=T10000013934](https://geotracker.waterboards.ca.gov/profile_report?global_id=T10000013934)

<a href="#">148</a>	3 of 6	NNW	0.45 / 2,391.14	25.52 / -6	PEERLESS ELECTRIC 2220 4TH STREET BERKELEY CA 94710	VCP
---------------------	--------	-----	--------------------	---------------	---	-----

**Estor/EPA ID:** 01730067 **Permit Renewal Lead:**  
**Site Code:** 201519 **Project Manager:** TOM PRICE  
**Nat Priority List:** NO **Supervisor:** KAREN TOTH  
**Acres:** 0.34 ACRES **Public Partici Spclst:**  
**Special Program:** VOLUNTARY CLEANUP PROGRAM **Census Tract:** 6001422000  
**Funding:** SITE PROPONENT **County:** ALAMEDA  
**Assembly District:** 15 **Latitude:** 37.8639473378813  
**Senate District:** 09 **Longitude:** -122.299326171137  
**School District:**  
**APN:** 56-1957-2-3, 56-1957-2-4, 56-1957-3-1, 56-1957-7-1, 56-1957-71-2  
**Cleanup Status:** INACTIVE - ACTION REQUIRED AS OF 6/24/2010  
**Cleanup Oversight Agencies:** DTSC - SITE CLEANUP PROGRAM - LEAD AGENCY  
**Site Type:** VOLUNTARY CLEANUP  
**Office:** CLEANUP BERKELEY  
**Past Use that Caused Contam:** MANUFACTURING - PESTICIDES  
**Potential Media Affected:** OTHER GROUNDWATER AFFECTED (USES OTHER THAN DRINKING WATER), SOIL  
**Potential Contamin of Concern:**

CHLORDANE, PENTACHLOROPHENOL, PESTICIDES - WASTES FROM PRODUCTION

**Site History:**

A succession of pesticide companies including, Able Termite Control Company, Able Termite Control, Inc., Terminix Norcal, and its successor Terminix International occupied this property. These companies mixed pesticides with thinners. Peerless Electric Company bought the property from Terminix in 1981. Soil investigation conducted in 1983 identified aldrin, heptachlor, and chlordane at hazardous levels and the underlying groundwater detected chlordane and heptachlor.

DTSC reviewed data reports and in February 2008, concurred with the RPs recommendation to cap the embankment on the west side of the property with concrete and requested a VCA for property owner to prepare and record deed restrictions for the areas of the site where contamination remains above residential standards. However, Proponent declined to enter into VCA.

**Status:** INACTIVE - ACTION REQUIRED  
**Program Type:** VOLUNTARY CLEANUP  
**CalEnviroScreen Score:** 76-80%  
**Summary Link:** [http://www.envirostor.dtsc.ca.gov/public/profile\\_report?global\\_id=01730067](http://www.envirostor.dtsc.ca.gov/public/profile_report?global_id=01730067)

**Completed Activities**

<b>Map Key</b>	<b>Number of Records</b>	<b>Direction</b>	<b>Distance (mi/ft)</b>	<b>Elev/Diff (ft)</b>	<b>Site</b>	<b>DB</b>
					<p><b>Title:</b> Site Screening  <b>Title Link:</b> <a href="http://www.envirostor.dtsc.ca.gov/public/final_documents2?global_id=01730067&amp;doc_id=6014196">http://www.envirostor.dtsc.ca.gov/public/final_documents2?global_id=01730067&amp;doc_id=6014196</a>  <b>Area Name:</b>  <b>Area Link:</b>  <b>Sub Area:</b>  <b>Sub Area Link:</b>  <b>Document Type:</b> Site Screening  <b>Date Completed:</b> 12/9/2002  <b>Comments:</b> No remediation of the property or soil and groundwater investigations have been conducted since 1995. A 1994 groundwater investigation indicated that levels of chlordane, heptachlor epoxide and Pentachlorophenol (PCP) exceed drinking water standards. A PEA is required.</p>	
					<p><b>Title:</b> Site Screening  <b>Title Link:</b> <a href="http://www.envirostor.dtsc.ca.gov/public/final_documents2?global_id=01730067&amp;doc_id=60313696">http://www.envirostor.dtsc.ca.gov/public/final_documents2?global_id=01730067&amp;doc_id=60313696</a>  <b>Area Name:</b>  <b>Area Link:</b>  <b>Sub Area:</b>  <b>Sub Area Link:</b>  <b>Document Type:</b> Site Screening  <b>Date Completed:</b> 1/9/2004  <b>Comments:</b> Site Screening recommends further action due to chlorinated pesticides in soil and groundwater at the site.</p>	
					<p><b>Title:</b> Site Screening  <b>Title Link:</b> <a href="http://www.envirostor.dtsc.ca.gov/public/final_documents2?global_id=01730067&amp;doc_id=6014195">http://www.envirostor.dtsc.ca.gov/public/final_documents2?global_id=01730067&amp;doc_id=6014195</a>  <b>Area Name:</b>  <b>Area Link:</b>  <b>Sub Area:</b>  <b>Sub Area Link:</b>  <b>Document Type:</b> Site Screening  <b>Date Completed:</b> 6/17/1988  <b>Comments:</b> RWQCB was lead agency and was conducting an investigation.</p>	
					<p><b>Title:</b> Preliminary Assessment  <b>Title Link:</b> <a href="http://www.envirostor.dtsc.ca.gov/public/final_documents2?global_id=01730067&amp;doc_id=60313698">http://www.envirostor.dtsc.ca.gov/public/final_documents2?global_id=01730067&amp;doc_id=60313698</a>  <b>Area Name:</b>  <b>Area Link:</b>  <b>Sub Area:</b>  <b>Sub Area Link:</b>  <b>Document Type:</b> Preliminary Endangerment Assessment Report  <b>Date Completed:</b> 12/24/2003  <b>Comments:</b> Preliminary Assessment recommends further action due top chlorinated pesticides in soil and groundwater at the site.</p>	
					<p><b>Title:</b> Water Board's Request for Low-Threat Closure Evaluation  <b>Title Link:</b> <a href="http://www.envirostor.dtsc.ca.gov/public/final_documents2?global_id=01730067&amp;enforcement_id=60473795">http://www.envirostor.dtsc.ca.gov/public/final_documents2?global_id=01730067&amp;enforcement_id=60473795</a>  <b>Area Name:</b>  <b>Area Link:</b>  <b>Sub Area:</b>  <b>Sub Area Link:</b>  <b>Document Type:</b> Correspondence  <b>Date Completed:</b> 12/24/2019  <b>Comments:</b> The SFRWQCB sent a letter to the property owner requesting an low-threat closure evaluation.</p>	
					<p><b>Title:</b> Investigation Report  <b>Title Link:</b> <a href="http://www.envirostor.dtsc.ca.gov/public/final_documents2?global_id=01730067&amp;doc_id=6009721">http://www.envirostor.dtsc.ca.gov/public/final_documents2?global_id=01730067&amp;doc_id=6009721</a>  <b>Area Name:</b>  <b>Area Link:</b>  <b>Sub Area:</b>  <b>Sub Area Link:</b>  <b>Document Type:</b> Site Characterization Report  <b>Date Completed:</b> 2/22/2008  <b>Comments:</b></p>	
					<p><b>Title:</b> Supplemental Site Characterization  <b>Title Link:</b> <a href="http://www.envirostor.dtsc.ca.gov/public/final_documents2?global_id=01730067&amp;doc_id=6007981">http://www.envirostor.dtsc.ca.gov/public/final_documents2?global_id=01730067&amp;doc_id=6007981</a>  <b>Area Name:</b>  <b>Area Link:</b>  <b>Sub Area:</b></p>	

<b>Map Key</b>	<b>Number of Records</b>	<b>Direction</b>	<b>Distance (mi/ft)</b>	<b>Elev/Diff (ft)</b>	<b>Site</b>	<b>DB</b>
<b>Sub Area Link:</b>						
<b>Document Type:</b>			Remedial Investigation Workplan			
<b>Date Completed:</b>			12/7/2005			
<b>Comments:</b>						
<b>Title:</b>			Soil and Groundwater Investigation and Groundwater Monitoring Event			
<b>Title Link:</b>			<a href="http://www.envirostor.dtsc.ca.gov/public/final_documents2?global_id=01730067&amp;doc_id=6015072">http://www.envirostor.dtsc.ca.gov/public/final_documents2?global_id=01730067&amp;doc_id=6015072</a>			
<b>Area Name:</b>						
<b>Area Link:</b>						
<b>Sub Area:</b>						
<b>Sub Area Link:</b>						
<b>Document Type:</b>			Site Characterization Report			
<b>Date Completed:</b>			11/23/1994			
<b>Comments:</b>						
<b>Title:</b>			Groundwater Investigation Report			
<b>Title Link:</b>			<a href="http://www.envirostor.dtsc.ca.gov/public/final_documents2?global_id=01730067&amp;doc_id=6015071">http://www.envirostor.dtsc.ca.gov/public/final_documents2?global_id=01730067&amp;doc_id=6015071</a>			
<b>Area Name:</b>						
<b>Area Link:</b>						
<b>Sub Area:</b>						
<b>Sub Area Link:</b>						
<b>Document Type:</b>			Site Characterization Report			
<b>Date Completed:</b>			8/8/1985			
<b>Comments:</b>			This report was not prepared under DTSC oversight			
<b>Title:</b>			Groundwater Monitoring			
<b>Title Link:</b>			<a href="http://www.envirostor.dtsc.ca.gov/public/final_documents2?global_id=01730067&amp;doc_id=6015747">http://www.envirostor.dtsc.ca.gov/public/final_documents2?global_id=01730067&amp;doc_id=6015747</a>			
<b>Area Name:</b>						
<b>Area Link:</b>						
<b>Sub Area:</b>						
<b>Sub Area Link:</b>						
<b>Document Type:</b>			Other Report			
<b>Date Completed:</b>			10/29/1993			
<b>Comments:</b>						
<b>Title:</b>			De-Certification			
<b>Title Link:</b>			<a href="http://www.envirostor.dtsc.ca.gov/public/final_documents2?global_id=01730067&amp;enforcement_id=5016272">http://www.envirostor.dtsc.ca.gov/public/final_documents2?global_id=01730067&amp;enforcement_id=5016272</a>			
<b>Area Name:</b>						
<b>Area Link:</b>						
<b>Sub Area:</b>						
<b>Sub Area Link:</b>						
<b>Document Type:</b>			De-Certification			
<b>Date Completed:</b>			1/7/2004			
<b>Comments:</b>						
<b>Title:</b>			Soil Sampling Report			
<b>Title Link:</b>			<a href="http://www.envirostor.dtsc.ca.gov/public/final_documents2?global_id=01730067&amp;doc_id=6015745">http://www.envirostor.dtsc.ca.gov/public/final_documents2?global_id=01730067&amp;doc_id=6015745</a>			
<b>Area Name:</b>						
<b>Area Link:</b>						
<b>Sub Area:</b>						
<b>Sub Area Link:</b>						
<b>Document Type:</b>			Other Report			
<b>Date Completed:</b>			4/27/1994			
<b>Comments:</b>						
<b>Title:</b>			Site Characterization Report			
<b>Title Link:</b>			<a href="http://www.envirostor.dtsc.ca.gov/public/final_documents2?global_id=01730067&amp;doc_id=6015748">http://www.envirostor.dtsc.ca.gov/public/final_documents2?global_id=01730067&amp;doc_id=6015748</a>			
<b>Area Name:</b>						
<b>Area Link:</b>						
<b>Sub Area:</b>						
<b>Sub Area Link:</b>						
<b>Document Type:</b>			Other Report			
<b>Date Completed:</b>			10/11/1988			
<b>Comments:</b>						
<b>Title:</b>			Fieldwork			
<b>Title Link:</b>						
<b>Area Name:</b>						
<b>Area Link:</b>						

Map Key	Number of Records	Direction	Distance (mi/ft)	Elev/Diff (ft)	Site	DB
<b>Sub Area:</b>						
<b>Sub Area Link:</b>						
<b>Document Type:</b>		Fieldwork				
<b>Date Completed:</b>		9/13/2006				
<b>Comments:</b>		Fieldwork completed.				
<b>Title:</b>						
Certification						
<b>Title Link:</b>						
<b>Area Name:</b>						
<b>Area Link:</b>						
<b>Sub Area:</b>						
<b>Sub Area Link:</b>						
<b>Document Type:</b>		Certification				
<b>Date Completed:</b>		1/1/1983				
<b>Comments:</b>		Decertified Site. Completed PEA. In 1994, the SF Regional Water Quality Control Board (RWQCB) and the City of Berkeley required additional soil and groundwater investigations. Soil and groundwater sampling report submitted to the City of Berkeley indicated that the soil was impacted by total petroleum extractable hydrocarbon (1 to 6,100 mg/kg), pentachlorophenol (PCB) (1,300 to 130,000 ug/kg), dieldrin (6 to 2,800 ug/kg), and chlordane (36 ug/kg). Levels of chlordane, dieldrin, and PCP in the soil exceed residential screening values. Groundwater samples collected detected PCP (130 to 52,000 ug/l), total petroleum extractable hydrocarbons (440 to 1,700,000 ug/l), chlordane (56 to 620 ug/l), dieldrin (2.5 ug/l), and heptachlor epoxide.				
<b>Title:</b>						
Soil Investigation Workplan						
<b>Title Link:</b>		http://www.envirostor.dtsc.ca.gov/public/final_documents2?global_id=01730067&doc_id=6015749				
<b>Area Name:</b>						
<b>Area Link:</b>						
<b>Sub Area:</b>						
<b>Sub Area Link:</b>						
<b>Document Type:</b>		Technical Workplan				
<b>Date Completed:</b>		9/19/1994				
<b>Comments:</b>						
<b>Title:</b>						
Risks Posed by Pentachlorophenol in Soil						
<b>Title Link:</b>		http://www.envirostor.dtsc.ca.gov/public/final_documents2?global_id=01730067&doc_id=6015746				
<b>Area Name:</b>						
<b>Area Link:</b>						
<b>Sub Area:</b>						
<b>Sub Area Link:</b>						
<b>Document Type:</b>		Other Report				
<b>Date Completed:</b>		9/7/1994				
<b>Comments:</b>						

[148](#)    4 of 6    **NNW**    0.45 / 2,391.14    25.52 / -6    **PEERLESS ELECTRIC**  
**2220 4TH STREET**  
**BERKELEY CA**    **SEMS ARCHIVE**

**Site ID:** 0906090    **FIPS Code:** 06001  
**EPA ID:** CAD981371313    **Cong District:**  
**Superfund Alt Agmt:** No    **Region:** 09  
**Federal Facility:** No    **County:** ALAMEDA  
**FF Docket:** N  
**NPL:** Not on the NPL  
**Non NPL Status:** NFRAP-Site does not qualify for the NPL based on existing information

**Action Information**

**Operable Units:** 00    **Start Actual:** 10/17/2004  
**Action Code:** PA    **Finish Actual:** 05/21/2007  
**Action Name:** PA    **Qual:** N  
**SEQ:** 1    **Curr Action Lead:** EPA Perf

**Operable Units:** 00    **Start Actual:** 01/08/2004  
**Action Code:** DS    **Finish Actual:** 01/08/2004  
**Action Name:** DISCVRY    **Qual:**  
**SEQ:** 1    **Curr Action Lead:** St Perf

**Operable Units:** 00    **Start Actual:**



Map Key	Number of Records	Direction	Distance (mi/ft)	Elev/Diff (ft)	Site	DB
<b>Action Code:</b>	HX				<b>Finish Actual:</b>	01/08/2004
<b>Action Name:</b>	PRE-CERC				<b>Qual:</b>	
<b>SEQ:</b>	1				<b>Curr Action Lead:</b>	St Perf
<b>Operable Units:</b>	00				<b>Start Actual:</b>	
<b>Action Code:</b>	VS				<b>Finish Actual:</b>	11/06/2013
<b>Action Name:</b>	ARCH SITE				<b>Qual:</b>	
<b>SEQ:</b>	1				<b>Curr Action Lead:</b>	EPA Perf In-Hse

[148](#) 5 of 6 **NNW** 0.45 / 2,391.14 25.52 / -6 **PEERLESS ELECTRIC  
2220 4TH STREET  
BERKELEY CA 94710** **ENVIROSTOR**

**Estor/EPA ID:** 01730067 **Assembly District:** 15  
**Site Code:** 201519 **Senate District:** 09  
**Nat Priority List:** NO **Permit Renewal Lead:**  
**APN:** 56-1957-2-3, 56-1957-2-4, 56-1957-3-1, 56-1957-7-1, 56-1957-71-2 **Public Partici Spclst:**  
**Census Tract:** 6001422000 **Project Manager:** TOM PRICE  
**Site Type:** VOLUNTARY CLEANUP **County:** ALAMEDA  
**Address Description:** 2220 4TH STREET **Latitude:** 37.8639473378813  
**Office:** CLEANUP BERKELEY **Longitude:** -122.299326171137  
**Special Program:** VOLUNTARY CLEANUP PROGRAM **Acres:** 0.34 ACRES  
**Funding:** SITE PROPONENT **Supervisor:** KAREN TOTH  
**Cleanup Status:** INACTIVE - ACTION REQUIRED AS OF 6/24/2010  
**Cleanup Oversight Agencies:** DTSC - SITE CLEANUP PROGRAM - LEAD AGENCY  
**School District:**  
**Past Use that Caused Contam:** MANUFACTURING - PESTICIDES  
**Potential Media Affected:** OTHER GROUNDWATER AFFECTED (USES OTHER THAN DRINKING WATER), SOIL  
**Potential Contamin of Concern:**

CHLORDANE, PENTACHLOROPHENOL, PESTICIDES - WASTES FROM PRODUCTION

#### Site History:

A succession of pesticide companies including, Able Termite Control Company, Able Termite Control, Inc., Terminix Norcal, and its successor Terminix International occupied this property. These companies mixed pesticides with thinners. Peerless Electric Company bought the property from Terminix in 1981. Soil investigation conducted in 1983 identified aldrin, heptachlor, and chlordane at hazardous levels and the underlying groundwater detected chlordane and heptachlor.

DTSC reviewed data reports and in February 2008, concurred with the RPs recommendation to cap the embankment on the west side of the property with concrete and requested a VCA for property owner to prepare and record deed restrictions for the areas of the site where contamination remains above residential standards. However, Proponent declined to enter into VCA.

**Status:** INACTIVE - ACTION REQUIRED  
**A2 Program Type:** VOLUNTARY CLEANUP  
**CalEnviroScreen Score:** 76-80%  
**Summary Link:** [http://www.envirostor.dtsc.ca.gov/public/profile\\_report?global\\_id=01730067](http://www.envirostor.dtsc.ca.gov/public/profile_report?global_id=01730067)

#### Completed Activities

**Title:** Site Screening  
**Title Link:** [http://www.envirostor.dtsc.ca.gov/public/final\\_documents2?global\\_id=01730067&doc\\_id=6014195](http://www.envirostor.dtsc.ca.gov/public/final_documents2?global_id=01730067&doc_id=6014195)  
**Area Name:**  
**Area Link:**  
**Sub Area:**  
**Sub Area Link:**  
**Document Type:** Site Screening  
**Date Completed:** 6/17/1988  
**Comments:** RWQCB was lead agency and was conducting an investigation.

**Title:** Investigation Report  
**Title Link:** [http://www.envirostor.dtsc.ca.gov/public/final\\_documents2?global\\_id=01730067&doc\\_id=6009721](http://www.envirostor.dtsc.ca.gov/public/final_documents2?global_id=01730067&doc_id=6009721)  
**Area Name:**  
**Area Link:**  
**Sub Area:**  
**Sub Area Link:**

<b>Map Key</b>	<b>Number of Records</b>	<b>Direction</b>	<b>Distance (mi/ft)</b>	<b>Elev/Diff (ft)</b>	<b>Site</b>	<b>DB</b>
<b>Document Type:</b>					Site Characterization Report	
<b>Date Completed:</b>					2/22/2008	
<b>Comments:</b>						
<b>Title:</b>					Soil Sampling Report	
<b>Title Link:</b>					<a href="http://www.envirostor.dtsc.ca.gov/public/final_documents2?global_id=01730067&amp;doc_id=6015745">http://www.envirostor.dtsc.ca.gov/public/final_documents2?global_id=01730067&amp;doc_id=6015745</a>	
<b>Area Name:</b>						
<b>Area Link:</b>						
<b>Sub Area:</b>						
<b>Sub Area Link:</b>						
<b>Document Type:</b>					Other Report	
<b>Date Completed:</b>					4/27/1994	
<b>Comments:</b>						
<b>Title:</b>					Water Board's Request for Low-Threat Closure Evaluation	
<b>Title Link:</b>					<a href="http://www.envirostor.dtsc.ca.gov/public/final_documents2?global_id=01730067&amp;enforcement_id=60473795">http://www.envirostor.dtsc.ca.gov/public/final_documents2?global_id=01730067&amp;enforcement_id=60473795</a>	
<b>Area Name:</b>						
<b>Area Link:</b>						
<b>Sub Area:</b>						
<b>Sub Area Link:</b>						
<b>Document Type:</b>					Correspondence	
<b>Date Completed:</b>					12/24/2019	
<b>Comments:</b>					The SFRWQCB sent a letter to the property owner requesting an low-threat closure evaluation.	
<b>Title:</b>					Soil and Groundwater Investigation and Groundwater Monitoring Event	
<b>Title Link:</b>					<a href="http://www.envirostor.dtsc.ca.gov/public/final_documents2?global_id=01730067&amp;doc_id=6015072">http://www.envirostor.dtsc.ca.gov/public/final_documents2?global_id=01730067&amp;doc_id=6015072</a>	
<b>Area Name:</b>						
<b>Area Link:</b>						
<b>Sub Area:</b>						
<b>Sub Area Link:</b>						
<b>Document Type:</b>					Site Characterization Report	
<b>Date Completed:</b>					11/23/1994	
<b>Comments:</b>						
<b>Title:</b>					Groundwater Monitoring	
<b>Title Link:</b>					<a href="http://www.envirostor.dtsc.ca.gov/public/final_documents2?global_id=01730067&amp;doc_id=6015747">http://www.envirostor.dtsc.ca.gov/public/final_documents2?global_id=01730067&amp;doc_id=6015747</a>	
<b>Area Name:</b>						
<b>Area Link:</b>						
<b>Sub Area:</b>						
<b>Sub Area Link:</b>						
<b>Document Type:</b>					Other Report	
<b>Date Completed:</b>					10/29/1993	
<b>Comments:</b>						
<b>Title:</b>					Supplemental Site Characterization	
<b>Title Link:</b>					<a href="http://www.envirostor.dtsc.ca.gov/public/final_documents2?global_id=01730067&amp;doc_id=6007981">http://www.envirostor.dtsc.ca.gov/public/final_documents2?global_id=01730067&amp;doc_id=6007981</a>	
<b>Area Name:</b>						
<b>Area Link:</b>						
<b>Sub Area:</b>						
<b>Sub Area Link:</b>						
<b>Document Type:</b>					Remedial Investigation Workplan	
<b>Date Completed:</b>					12/7/2005	
<b>Comments:</b>						
<b>Title:</b>					Site Screening	
<b>Title Link:</b>					<a href="http://www.envirostor.dtsc.ca.gov/public/final_documents2?global_id=01730067&amp;doc_id=60313696">http://www.envirostor.dtsc.ca.gov/public/final_documents2?global_id=01730067&amp;doc_id=60313696</a>	
<b>Area Name:</b>						
<b>Area Link:</b>						
<b>Sub Area:</b>						
<b>Sub Area Link:</b>						
<b>Document Type:</b>					Site Screening	
<b>Date Completed:</b>					1/9/2004	
<b>Comments:</b>					Site Screening recommends further action due to chlorinated pesticides in soil and groundwater at the site.	
<b>Title:</b>					Preliminary Assessment	
<b>Title Link:</b>					<a href="http://www.envirostor.dtsc.ca.gov/public/final_documents2?global_id=01730067&amp;doc_id=60313698">http://www.envirostor.dtsc.ca.gov/public/final_documents2?global_id=01730067&amp;doc_id=60313698</a>	
<b>Area Name:</b>						
<b>Area Link:</b>						
<b>Sub Area:</b>						

<b>Map Key</b>	<b>Number of Records</b>	<b>Direction</b>	<b>Distance (mi/ft)</b>	<b>Elev/Diff (ft)</b>	<b>Site</b>	<b>DB</b>
<b>Sub Area Link:</b>						
<b>Document Type:</b>					Preliminary Endangerment Assessment Report	
<b>Date Completed:</b>					12/24/2003	
<b>Comments:</b>					Preliminary Assessment recommends further action due top chlorinated pesticides in soil and groundwater at the site.	
<b>Title:</b>					Certification	
<b>Title Link:</b>						
<b>Area Name:</b>						
<b>Area Link:</b>						
<b>Sub Area:</b>						
<b>Sub Area Link:</b>						
<b>Document Type:</b>					Certification	
<b>Date Completed:</b>					1/1/1983	
<b>Comments:</b>					Decertified Site. Completed PEA. In 1994, the SF Regional Water Quality Control Board (RWQCB) and the City of Berkeley required additional soil and groundwater investigations. Soil and groundwater sampling report submitted to the City of Berkeley indicated that the soil was impacted by total petroleum extractable hydrocarbon (1 to 6,100 mg/kg), pentachlorophenol (PCB) (1,300 to 130,000 ug/kg), dieldrin (6 to 2,800 ug/kg), and chlordane (36 ug/kg). Levels of chlordane, dieldrin, and PCP in the soil exceed residential screening values. Groundwater samples collected detected PCP (130 to 52,000 ug/l), total petroleum extractable hydrocarbons (440 to 1,700,000 ug/l), chlordane (56 to 620 ug/l), dieldrin (2.5 ug/l), and heptachlor epoxide.	
<b>Title:</b>					Site Characterization Report	
<b>Title Link:</b>					<a href="http://www.envirostor.dtsc.ca.gov/public/final_documents2?global_id=01730067&amp;doc_id=6015748">http://www.envirostor.dtsc.ca.gov/public/final_documents2?global_id=01730067&amp;doc_id=6015748</a>	
<b>Area Name:</b>						
<b>Area Link:</b>						
<b>Sub Area:</b>						
<b>Sub Area Link:</b>						
<b>Document Type:</b>					Other Report	
<b>Date Completed:</b>					10/11/1988	
<b>Comments:</b>						
<b>Title:</b>					Site Screening	
<b>Title Link:</b>					<a href="http://www.envirostor.dtsc.ca.gov/public/final_documents2?global_id=01730067&amp;doc_id=6014196">http://www.envirostor.dtsc.ca.gov/public/final_documents2?global_id=01730067&amp;doc_id=6014196</a>	
<b>Area Name:</b>						
<b>Area Link:</b>						
<b>Sub Area:</b>						
<b>Sub Area Link:</b>						
<b>Document Type:</b>					Site Screening	
<b>Date Completed:</b>					12/9/2002	
<b>Comments:</b>					No remediation of the property or soil and groundwater investigations have been conducted since 1995. A 1994 groundwater investigation indicated that levels of chlordane, heptachlor epoxide and Pentachlorophenol (PCP) exceed drinking water standards. A PEA is required.	
<b>Title:</b>					Soil Investigation Workplan	
<b>Title Link:</b>					<a href="http://www.envirostor.dtsc.ca.gov/public/final_documents2?global_id=01730067&amp;doc_id=6015749">http://www.envirostor.dtsc.ca.gov/public/final_documents2?global_id=01730067&amp;doc_id=6015749</a>	
<b>Area Name:</b>						
<b>Area Link:</b>						
<b>Sub Area:</b>						
<b>Sub Area Link:</b>						
<b>Document Type:</b>					Technical Workplan	
<b>Date Completed:</b>					9/19/1994	
<b>Comments:</b>						
<b>Title:</b>					Risks Posed by Pentachlorophenol in Soil	
<b>Title Link:</b>					<a href="http://www.envirostor.dtsc.ca.gov/public/final_documents2?global_id=01730067&amp;doc_id=6015746">http://www.envirostor.dtsc.ca.gov/public/final_documents2?global_id=01730067&amp;doc_id=6015746</a>	
<b>Area Name:</b>						
<b>Area Link:</b>						
<b>Sub Area:</b>						
<b>Sub Area Link:</b>						
<b>Document Type:</b>					Other Report	
<b>Date Completed:</b>					9/7/1994	
<b>Comments:</b>						
<b>Title:</b>					Groundwater Investigation Report	
<b>Title Link:</b>					<a href="http://www.envirostor.dtsc.ca.gov/public/final_documents2?global_id=01730067&amp;doc_id=6015071">http://www.envirostor.dtsc.ca.gov/public/final_documents2?global_id=01730067&amp;doc_id=6015071</a>	
<b>Area Name:</b>						
<b>Area Link:</b>						
<b>Sub Area:</b>						

Map Key	Number of Records	Direction	Distance (mi/ft)	Elev/Diff (ft)	Site	DB
---------	-------------------	-----------	------------------	----------------	------	----

**Sub Area Link:**  
**Document Type:** Site Characterization Report  
**Date Completed:** 8/8/1985  
**Comments:** This report was not prepared under DTSC oversight

**Title:** Fieldwork

**Title Link:**

**Area Name:**

**Area Link:**

**Sub Area:**

**Sub Area Link:**

**Document Type:** Fieldwork

**Date Completed:** 9/13/2006

**Comments:** Fieldwork completed.

**Title:** De-Certification

**Title Link:** [http://www.envirostor.dtsc.ca.gov/public/final\\_documents2?global\\_id=01730067&enforcement\\_id=5016272](http://www.envirostor.dtsc.ca.gov/public/final_documents2?global_id=01730067&enforcement_id=5016272)

**Area Name:**

**Area Link:**

**Sub Area:**

**Sub Area Link:**

**Document Type:** De-Certification

**Date Completed:** 1/7/2004

**Comments:**

[148](#)

6 of 6

NNW

0.45 /  
2,391.14

25.52 /  
-6

O.H. OLSEN  
2220 FOURTH STREET  
BERKELEY CA 90001

CLEANUP  
SITES

**Global ID:** T10000013934  
**Status:** OPEN - SITE ASSESSMENT  
**Status Date:** 1/15/2020  
**Longitude:** -122.29906  
**Data Source:** Cleanup Program Sites from GeoTracker Search; Cleanup Sites from GeoTracker Cleanup Sites Data Download

**Site Facility Type:** CLEANUP PROGRAM SITE

**County:** ALAMEDA

**Latitude:** 37.86403

**Cleanup Sites from GeoTracker Cleanup Sites Data Download - Facilities Detail**

**RB Case No:** 01S0490

**CUF Case:** NO

**Local Case No:**

**Case Worker:** CCM

**Begin Date:** 4/17/1984

**File Location:**

**Stop Method:** Change Operating Procedures, Close and Remove Tank, Other Means

**Lead Agency:** SAN FRANCISCO BAY RWQCB (REGION 2)

**Local Agency:**

**Potential COC:**

Dichloroethane (DCA), Trichloroethylene (TCE), Vinyl chloride, Chlordane, DDD / DDE / DDT, Endrin, Other Insecticides / Pesticide / Fumigants / Herbicides, Pentachlorophenol (PCP), Diesel

**Potential Media of Concern:**

Contaminated Surface / Structure, Other Groundwater (uses other than drinking water), Soil, Soil Vapor, Under Investigation

**How Discovered:**

**How Discovered Description:** Soil investigation in 1983 for property transaction.

**Stop Description:** UST containing Alpha and Beta BHC DDE was removed. Soil samples contained Alpha BHC, Chlordane, dieldrin DDT

**Calwater Watershed Name:** Bay Bridges - Berkeley (203.30)

**DWR GW Subbasin Name:** Santa Clara Valley - East Bay Plain (2-009.04)

**Disadvantaged Community:**

**Site History:**

**Cleanup Sites from GeoTracker Cleanup Sites Data Download - Regulatory Activity**

**Action Type:** ENFORCEMENT

**Date :** 2020-01-16 00:00:00

**Action:** 13267 Requirement

**Action Type:** RESPONSE

**Date :** 1995-08-02 00:00:00

<b>Map Key</b>	<b>Number of Records</b>	<b>Direction</b>	<b>Distance (mi/ft)</b>	<b>Elev/Diff (ft)</b>	<b>Site</b>	<b>DB</b>
<b>Action:</b>					Correspondence	
<b>Action Type:</b>					RESPONSE	
<b>Date :</b>					1995-07-24 00:00:00	
<b>Action:</b>					Correspondence	
<b>Action Type:</b>					RESPONSE	
<b>Date :</b>					1995-03-16 00:00:00	
<b>Action:</b>					Correspondence	
<b>Action Type:</b>					RESPONSE	
<b>Date :</b>					1994-11-28 00:00:00	
<b>Action:</b>					Correspondence	
<b>Action Type:</b>					RESPONSE	
<b>Date :</b>					1994-10-06 00:00:00	
<b>Action:</b>					Correspondence	
<b>Action Type:</b>					RESPONSE	
<b>Date :</b>					1994-10-04 00:00:00	
<b>Action:</b>					Correspondence	
<b>Action Type:</b>					RESPONSE	
<b>Date :</b>					1994-09-29 00:00:00	
<b>Action:</b>					Correspondence	
<b>Action Type:</b>					RESPONSE	
<b>Date :</b>					1994-09-21 00:00:00	
<b>Action:</b>					Correspondence	
<b>Action Type:</b>					RESPONSE	
<b>Date :</b>					1994-09-14 00:00:00	
<b>Action:</b>					Correspondence	
<b>Action Type:</b>					RESPONSE	
<b>Date :</b>					1994-09-09 00:00:00	
<b>Action:</b>					Correspondence	
<b>Action Type:</b>					RESPONSE	
<b>Date :</b>					1994-08-19 00:00:00	
<b>Action:</b>					Correspondence	
<b>Action Type:</b>					ENFORCEMENT	
<b>Date :</b>					1994-07-28 00:00:00	
<b>Action:</b>					13267 Requirement	
<b>Action Type:</b>					Other	
<b>Date :</b>					1986-03-12 00:00:00	
<b>Action:</b>					Leak Reported	
<b>Action Type:</b>					Other	
<b>Date :</b>					1984-04-17 00:00:00	
<b>Action:</b>					Leak Stopped	
<b>Action Type:</b>					RESPONSE	
<b>Date :</b>					1982-02-02 00:00:00	
<b>Action:</b>					Correspondence	

**Cleanup Sites from GeoTracker Cleanup Sites Data Download - Status History**

<b>Status:</b>	Open - Site Assessment
<b>Status Date:</b>	2020-01-15 00:00:00
<b>Status:</b>	Open - Active
<b>Status Date:</b>	2020-01-15 00:00:00
<b>Status:</b>	Open - Case Begin Date
<b>Status Date:</b>	1984-04-17 00:00:00

Map Key	Number of Records	Direction	Distance (mi/ft)	Elev/Diff (ft)	Site	DB
---------	-------------------	-----------	------------------	----------------	------	----

**Cleanup Sites from GeoTracker Cleanup Sites Data Download - Regulatory Contacts**

**Contact Type:** Regional Board Caseworker  
**Contact Name:** Cherie McCaulou  
**Phone No:**  
**Organization Name:** SAN FRANCISCO BAY RWQCB (REGION 2)  
**Email:** cherie.mccaulou@waterboards.ca.gov  
**Address:** 1515 CLAY STREET, SUITE 1400  
**City:** OAKLAND

**Cleanup Program Sites from GeoTracker Search - Regulatory Profile (as of Feb 24, 2020)**

**Project Status:**  
**CUF Claim:**  
**CUF Priority Assign:**  
**CUF Amount Paid:**  
**Facility Type:**  
**User Defined Beneficial Use:**  
**Designated Beneficial Use:** MUN, AGR, IND, PROC  
**Designated Beneficial Use Desc:** Municipal and Domestic Supply, Agricultural Supply, Industrial Service Supply, Industrial Process Supply  
**Project Oversight Agencies:**  
**Report Link:** [https://geotracker.waterboards.ca.gov/profile\\_report?global\\_id=T10000013934](https://geotracker.waterboards.ca.gov/profile_report?global_id=T10000013934)  
**Cleanup Status Detail:** OPEN - SITE ASSESSMENT AS OF 1/15/2020  
**Cleanup History Link:** [https://geotracker.waterboards.ca.gov/profile\\_report\\_include?global\\_id=T10000013934&tabname=regulatoryhistory](https://geotracker.waterboards.ca.gov/profile_report_include?global_id=T10000013934&tabname=regulatoryhistory)  
**Potential COC:** CHLORDANE, DDD / DDE / DDT, DICHLOROETHANE (DCA), DIESEL, ENDRIN, OTHER INSECTICIDES / PESTICIDE / FUMIGANTS / HERBICIDES, PENTACHLOROPHENOL (PCP), TRICHLOROETHYLENE (TCE), VINYL CHLORIDE  
**Potential Media of Concern:** CONTAMINATED SURFACE / STRUCTURE, OTHER GROUNDWATER (USES OTHER THAN DRINKING WATER), SOIL, SOIL VAPOR, UNDER INVESTIGATION  
**GW Monitoring Freq:**  
**DWR GW Sub Basin:** Santa Clara Valley - East Bay Plain (2-009.04)  
**Calwater Watershed Name:** Bay Bridges - Berkeley (203.30)  
**Post Closure Site Management:**  
**Future Land Use:**  
**Cleanup Oversight Agencies:** SAN FRANCISCO BAY RWQCB (REGION 2) (LEAD) - CASE #: 01S0490  
 CASEWORKER: Cherie McCaulou  
**Site History:**

No site history available

**Sites from GeoTracker Search - Regulatory Activities (as of Feb 24, 2020)**

**Action Type:** Enforcement/Orders  
**Action Date:** 1/16/2020  
**Received Issue Date:** 1/16/2020  
**Action:** 13267 Requirement  
**Doc Link:** [https://geotracker.waterboards.ca.gov/view\\_documents?global\\_id=T10000013934&enforcement\\_id=6425635&temptable=ENFORCEMENT](https://geotracker.waterboards.ca.gov/view_documents?global_id=T10000013934&enforcement_id=6425635&temptable=ENFORCEMENT)

**Title Description Comments:**

R2 Directive - Requirement for Report on Groundwater Monitoring Results and Low Threat Closure Evaluation. Due Date is 4/30/2020.

**Action Type:** Response Requested - Other  
**Action Date:** 8/2/1995  
**Received Issue Date:** 8/2/1995  
**Action:** Correspondence  
**Doc Link:** [https://geotracker.waterboards.ca.gov/view\\_documents\\_all?global\\_id=T10000013934&doc\\_id=6014028](https://geotracker.waterboards.ca.gov/view_documents_all?global_id=T10000013934&doc_id=6014028)  
**Title Description Comments:**

Letter to City of Berkeley from Attorney representing O. Henry Olsen

**Action Type:** Response Requested - Other  
**Action Date:** 7/24/1995

<b>Map Key</b>	<b>Number of Records</b>	<b>Direction</b>	<b>Distance (mi/ft)</b>	<b>Elev/Diff (ft)</b>	<b>Site</b>	<b>DB</b>
----------------	--------------------------	------------------	-------------------------	-----------------------	-------------	-----------

**Received Issue Date:** 7/24/1995  
**Action:** Correspondence  
**Doc Link:** [https://geotracker.waterboards.ca.gov/view\\_documents\\_all?global\\_id=T10000013934&doc\\_id=6014026](https://geotracker.waterboards.ca.gov/view_documents_all?global_id=T10000013934&doc_id=6014026)  
**Title Description Comments:**

PRP - O.H. Olsen, 2220 Fourth Street, Berkeley - request for records

**Action Type:** Response Requested - Other  
**Action Date:** 7/24/1995  
**Received Issue Date:** 7/24/1995  
**Action:** Correspondence  
**Doc Link:**  
**Title Description Comments:**

Long & Levit - Public Records Request for 2220 Fourth Street, Berkeley

**Action Type:** Response Requested - Other  
**Action Date:** 7/24/1995  
**Received Issue Date:** 7/24/1995  
**Action:** Correspondence  
**Doc Link:** [https://geotracker.waterboards.ca.gov/view\\_documents\\_all?global\\_id=T10000013934&doc\\_id=6014046](https://geotracker.waterboards.ca.gov/view_documents_all?global_id=T10000013934&doc_id=6014046)  
**Title Description Comments:**

Long & Levit - Public Records Request for 2220 Fourth Street, Berkeley

**Action Type:** Response Requested - Other  
**Action Date:** 3/16/1995  
**Received Issue Date:** 3/16/1995  
**Action:** Correspondence  
**Doc Link:** [https://geotracker.waterboards.ca.gov/view\\_documents\\_all?global\\_id=T10000013934&doc\\_id=6014036](https://geotracker.waterboards.ca.gov/view_documents_all?global_id=T10000013934&doc_id=6014036)  
**Title Description Comments:**

TIG Insurance Company Claim by O.H. Olsen., dba Terminix of Northern California for Contamination at 2220 Fourth Street Berkeley

**Action Type:** Response Requested - Other  
**Action Date:** 11/28/1994  
**Received Issue Date:** 11/28/1994  
**Action:** Correspondence  
**Doc Link:** [https://geotracker.waterboards.ca.gov/view\\_documents\\_all?global\\_id=T10000013934&doc\\_id=6014044](https://geotracker.waterboards.ca.gov/view_documents_all?global_id=T10000013934&doc_id=6014044)  
**Title Description Comments:**

City of Berkeley letter - O.H. Olsen dba Able Termite & Pest Control of Pleasant Hill Inc.

**Action Type:** Response Requested - Other  
**Action Date:** 10/6/1994  
**Received Issue Date:** 10/6/1994  
**Action:** Correspondence  
**Doc Link:** [https://geotracker.waterboards.ca.gov/view\\_documents\\_all?global\\_id=T10000013934&doc\\_id=6014037](https://geotracker.waterboards.ca.gov/view_documents_all?global_id=T10000013934&doc_id=6014037)  
**Title Description Comments:**

SPTCo Right of Way, Berkeley, California Adjacent to 2220 Fourth Street

**Action Type:** Response Requested - Other  
**Action Date:** 10/4/1994  
**Received Issue Date:** 10/4/1994  
**Action:** Correspondence  
**Doc Link:** [https://geotracker.waterboards.ca.gov/view\\_documents\\_all?global\\_id=T10000013934&doc\\_id=6014038](https://geotracker.waterboards.ca.gov/view_documents_all?global_id=T10000013934&doc_id=6014038)  
**Title Description Comments:**

City of Berkeley Letter - Remediation of Pentachlorophenol at the SPRR Site

**Action Type:** Response Requested - Other  
**Action Date:** 9/29/1994

<i>Map Key</i>	<i>Number of Records</i>	<i>Direction</i>	<i>Distance (mi/ft)</i>	<i>Elev/Diff (ft)</i>	<i>Site</i>	<i>DB</i>
<b>Received Issue Date:</b>		9/29/1994				
<b>Action:</b>		Correspondence				
<b>Doc Link:</b>		https://geotracker.waterboards.ca.gov/view_documents_all?global_id=T10000013934&doc_id=6014039				
<b>Title Description Comments:</b>		City of Berkeley letter approval of Soil and Groundwater Investigation Workplan				
<b>Action Type:</b>		Response Requested - Other				
<b>Action Date:</b>		9/21/1994				
<b>Received Issue Date:</b>		9/21/1994				
<b>Action:</b>		Correspondence				
<b>Doc Link:</b>		https://geotracker.waterboards.ca.gov/view_documents_all?global_id=T10000013934&doc_id=6014040				
<b>Title Description Comments:</b>		City of Berkeley letter regarding RWQCB Order to Submit Technical Technical Report for 2220 Fourth Street, Berkeley.				
<b>Action Type:</b>		Response Requested - Other				
<b>Action Date:</b>		9/14/1994				
<b>Received Issue Date:</b>		9/14/1994				
<b>Action:</b>		Correspondence				
<b>Doc Link:</b>		https://geotracker.waterboards.ca.gov/view_documents_all?global_id=T10000013934&doc_id=6014033				
<b>Title Description Comments:</b>		Southern Pacific Transportation Company property, Berkeley, California				
<b>Action Type:</b>		Response Requested - Other				
<b>Action Date:</b>		9/9/1994				
<b>Received Issue Date:</b>		9/9/1994				
<b>Action:</b>		Correspondence				
<b>Doc Link:</b>		https://geotracker.waterboards.ca.gov/view_documents_all?global_id=T10000013934&doc_id=6014021				
<b>Title Description Comments:</b>		Response by Terminix - RP identification matter.				
<b>Action Type:</b>		Response Requested - Other				
<b>Action Date:</b>		8/19/1994				
<b>Received Issue Date:</b>		8/19/1994				
<b>Action:</b>		Correspondence				
<b>Doc Link:</b>		https://geotracker.waterboards.ca.gov/view_documents_all?global_id=T10000013934&doc_id=6014029				
<b>Title Description Comments:</b>		SPTCo Right of WAY, Berkeley, California				
<b>Action Type:</b>		Response Requested - Other				
<b>Action Date:</b>		8/19/1994				
<b>Received Issue Date:</b>		8/19/1994				
<b>Action:</b>		Correspondence				
<b>Doc Link:</b>		https://geotracker.waterboards.ca.gov/view_documents_all?global_id=T10000013934&doc_id=6014042				
<b>Title Description Comments:</b>		Letter from Attonrey for SPTCo to City of Berkeley regarding July 28, 1994 directive letter.				
<b>Action Type:</b>		Enforcement/Orders				
<b>Action Date:</b>		7/28/1994				
<b>Received Issue Date:</b>		7/28/1994				
<b>Action:</b>		13267 Requirement				
<b>Doc Link:</b>		https://geotracker.waterboards.ca.gov/view_documents?global_id=T10000013934&enforcement_id=6425427&temptable=ENFORCEMENT				
<b>Title Description Comments:</b>		RWQCB Legal Determination Resulting from City of Berkeley Pre-Enforcement Review Panel Meeting of March 17, 1993.				
<b>Action Type:</b>		Leak Action				
<b>Action Date:</b>		3/12/1986				



Map Key	Number of Records	Direction	Distance (mi/ft)	Elev/Diff (ft)	Site	DB
---------	-------------------	-----------	------------------	----------------	------	----

**Received Issue Date:**

**Action:** Leak Reported

**Doc Link:**

**Title Description Comments:**

**Action Type:** Leak Action

**Action Date:** 4/17/1984

**Received Issue Date:**

**Action:** Leak Stopped

**Doc Link:**

**Title Description Comments:**

**Action Type:** Response Requested - Other

**Action Date:** 2/2/1982

**Received Issue Date:** 2/2/1982

**Action:** Correspondence

**Doc Link:** [https://geotracker.waterboards.ca.gov/view\\_documents\\_all?global\\_id=T10000013934&doc\\_id=6014023](https://geotracker.waterboards.ca.gov/view_documents_all?global_id=T10000013934&doc_id=6014023)

**Title Description Comments:**

Purchase and Sale Agreement - Terminix International Inc - as Buyer. O. Henry Olsen as Principal. Terminix of Northern California as Seller.

**Sites from GeoTracker Search - Documents (as of Feb 24, 2020)**

**Document Type:** Site Documents

**Document Date:** 1/16/2020

**Size :**

**Title:** R2 DIRECTIVE - REQUIREMENT FOR REPORT ON GROUNDWATER MONITORING RESULTS AND LOW THREAT CLOSURE EVALUATION. DUE DATE IS 4/30/2020.

**Title Link:** [https://geotracker.waterboards.ca.gov/view\\_documents?global\\_id=T10000013934&enforcement\\_id=6425635](https://geotracker.waterboards.ca.gov/view_documents?global_id=T10000013934&enforcement_id=6425635)

**Type:** 13267 REQUIREMENT

**Submitted:**

**Submitted By:** CHERIE MCCAULOU (REGULATOR)

**Document Type:** Site Documents

**Document Date:** 8/2/1995

**Size :**

**Title:** LETTER TO CITY OF BERKELEY FROM ATTORNEY RESPRESENTING O. HENRY OLSEN - REGULATOR RESPONSE

**Title Link:** [https://geotracker.waterboards.ca.gov/view\\_documents?global\\_id=T10000013934&document\\_id=6014028](https://geotracker.waterboards.ca.gov/view_documents?global_id=T10000013934&document_id=6014028)

**Type:** CORRESPONDENCE

**Submitted:**

**Submitted By:** CHERIE MCCAULOU (REGULATOR)

**Document Type:** Site Documents

**Document Date:** 7/24/1995

**Size :**

**Title:** PRP - O.H. OLSEN, 2220 FOURTH STREET, BERKELEY - REQUEST FOR RECORDS - REGULATOR RESPONSE

**Title Link:** [https://geotracker.waterboards.ca.gov/view\\_documents?global\\_id=T10000013934&document\\_id=6014026](https://geotracker.waterboards.ca.gov/view_documents?global_id=T10000013934&document_id=6014026)

**Type:** CORRESPONDENCE

**Submitted:**

**Submitted By:** CHERIE MCCAULOU (REGULATOR)

**Document Type:** Site Documents

**Document Date:** 7/24/1995

**Size :**

**Title:** LONG & LEVIT - PUBLIC RECORDS REQUEST FOR 2220 FOURTH STREET, BERKELEY - REGULATOR RESPONSE

**Title Link:** [https://geotracker.waterboards.ca.gov/view\\_documents?global\\_id=T10000013934&document\\_id=6014046](https://geotracker.waterboards.ca.gov/view_documents?global_id=T10000013934&document_id=6014046)

**Type:** CORRESPONDENCE

**Submitted:**

**Submitted By:** CHERIE MCCAULOU (REGULATOR)

**Document Type:** Site Documents

**Document Date:** 3/16/1995

**Size :**

**Title:** TIG INSURANCE COMPANY CLAIM BY O.H. OLSEN., DBA TERMINIX OF NORTHERN CALIFORNIA FOR CONTAMINATION AT 2220 FOURTH STREET BERKELEY - REGULATOR RESPONSE

**Title Link:** [https://geotracker.waterboards.ca.gov/view\\_documents?global\\_id=T10000013934&document\\_id=6014036](https://geotracker.waterboards.ca.gov/view_documents?global_id=T10000013934&document_id=6014036)

**Type:** CORRESPONDENCE

**Submitted:**

**Submitted By:** CHERIE MCCAULOU (REGULATOR)

**Document Type:** Site Documents

**Document Date:** 11/28/1994

**Size :**

**Submitted:**

**Submitted By:** CHERIE MCCAULOU (REGULATOR)

<b>Map Key</b>	<b>Number of Records</b>	<b>Direction</b>	<b>Distance (mi/ft)</b>	<b>Elev/Diff (ft)</b>	<b>Site</b>	<b>DB</b>
<b>Title:</b>					CITY OF BERKELEY LETTER - O.H. OLSEN DBA ABLE TERMITE & PEST CONTROL OF PLEASANT HILL INC. - REGULATOR RESPONSE	
<b>Title Link:</b>					<a href="https://geotracker.waterboards.ca.gov/view_documents?global_id=T10000013934&amp;document_id=6014044">https://geotracker.waterboards.ca.gov/view_documents?global_id=T10000013934&amp;document_id=6014044</a>	
<b>Type:</b>					CORRESPONDENCE	
<b>Document Type:</b>	Site Documents				<b>Submitted:</b>	
<b>Document Date:</b>	10/6/1994				<b>Submitted By:</b>	CHERIE MCCAULOU (REGULATOR)
<b>Size :</b>						
<b>Title:</b>					SPTCO RIGHT OF WAY, BERKELEY, CALIFORNIA ADJACENT TO 2220 FOURTH STREET - REGULATOR RESPONSE	
<b>Title Link:</b>					<a href="https://geotracker.waterboards.ca.gov/view_documents?global_id=T10000013934&amp;document_id=6014037">https://geotracker.waterboards.ca.gov/view_documents?global_id=T10000013934&amp;document_id=6014037</a>	
<b>Type:</b>					CORRESPONDENCE	
<b>Document Type:</b>	Site Documents				<b>Submitted:</b>	
<b>Document Date:</b>	10/4/1994				<b>Submitted By:</b>	CHERIE MCCAULOU (REGULATOR)
<b>Size :</b>						
<b>Title:</b>					CITY OF BERKELEY LETTER - REMEDIATION OF PENTACHLOROPHENOL AT THE SPRR SITE - REGULATOR RESPONSE	
<b>Title Link:</b>					<a href="https://geotracker.waterboards.ca.gov/view_documents?global_id=T10000013934&amp;document_id=6014038">https://geotracker.waterboards.ca.gov/view_documents?global_id=T10000013934&amp;document_id=6014038</a>	
<b>Type:</b>					CORRESPONDENCE	
<b>Document Type:</b>	Site Documents				<b>Submitted:</b>	
<b>Document Date:</b>	9/29/1994				<b>Submitted By:</b>	CHERIE MCCAULOU (REGULATOR)
<b>Size :</b>						
<b>Title:</b>					CITY OF BERKELEY LETTER APPROVAL OF SOIL AND GROUNDWATER INVESTIGATION WORKPLAN - REGULATOR RESPONSE	
<b>Title Link:</b>					<a href="https://geotracker.waterboards.ca.gov/view_documents?global_id=T10000013934&amp;document_id=6014039">https://geotracker.waterboards.ca.gov/view_documents?global_id=T10000013934&amp;document_id=6014039</a>	
<b>Type:</b>					CORRESPONDENCE	
<b>Document Type:</b>	Site Documents				<b>Submitted:</b>	
<b>Document Date:</b>	9/21/1994				<b>Submitted By:</b>	CHERIE MCCAULOU (REGULATOR)
<b>Size :</b>						
<b>Title:</b>					CITY OF BERKELEY LETTER REGARDING RWQCB ORDER TO SUBMIT TECHNICAL TECHNICAL REPORT FOR 2220 FOURTH STREET, BERKELEY. - REGULATOR RESPONSE	
<b>Title Link:</b>					<a href="https://geotracker.waterboards.ca.gov/view_documents?global_id=T10000013934&amp;document_id=6014040">https://geotracker.waterboards.ca.gov/view_documents?global_id=T10000013934&amp;document_id=6014040</a>	
<b>Type:</b>					CORRESPONDENCE	
<b>Document Type:</b>	Site Documents				<b>Submitted:</b>	
<b>Document Date:</b>	9/14/1994				<b>Submitted By:</b>	CHERIE MCCAULOU (REGULATOR)
<b>Size :</b>						
<b>Title:</b>					SOUTHERN PACIFIC TRANSPORTATION COMPANY PROPERTY, BERKELEY, CALIFORNIA - REGULATOR RESPONSE	
<b>Title Link:</b>					<a href="https://geotracker.waterboards.ca.gov/view_documents?global_id=T10000013934&amp;document_id=6014033">https://geotracker.waterboards.ca.gov/view_documents?global_id=T10000013934&amp;document_id=6014033</a>	
<b>Type:</b>					CORRESPONDENCE	
<b>Document Type:</b>	Site Documents				<b>Submitted:</b>	
<b>Document Date:</b>	9/9/1994				<b>Submitted By:</b>	CHERIE MCCAULOU (REGULATOR)
<b>Size :</b>						
<b>Title:</b>					RESPONSE BY TERMINIX - RP IDENTIFICATION MATTER. - REGULATOR RESPONSE	
<b>Title Link:</b>					<a href="https://geotracker.waterboards.ca.gov/view_documents?global_id=T10000013934&amp;document_id=6014021">https://geotracker.waterboards.ca.gov/view_documents?global_id=T10000013934&amp;document_id=6014021</a>	
<b>Type:</b>					CORRESPONDENCE	
<b>Document Type:</b>	Site Documents				<b>Submitted:</b>	
<b>Document Date:</b>	8/19/1994				<b>Submitted By:</b>	CHERIE MCCAULOU (REGULATOR)
<b>Size :</b>						
<b>Title:</b>					LETTER FROM ATTONREY FOR SPTCO TO CITY OF BERKELEY REGARDING JULY 28, 1994 DIRECTIVE LETTER. - REGULATOR RESPONSE	
<b>Title Link:</b>					<a href="https://geotracker.waterboards.ca.gov/view_documents?global_id=T10000013934&amp;document_id=6014042">https://geotracker.waterboards.ca.gov/view_documents?global_id=T10000013934&amp;document_id=6014042</a>	
<b>Type:</b>					CORRESPONDENCE	
<b>Document Type:</b>	Site Documents				<b>Submitted:</b>	
<b>Document Date:</b>	8/19/1994				<b>Submitted By:</b>	CHERIE MCCAULOU (REGULATOR)
<b>Size :</b>						
<b>Title:</b>					SPTCO RIGHT OF WAY, BERKELEY, CALIFORNIA - REGULATOR RESPONSE	
<b>Title Link:</b>					<a href="https://geotracker.waterboards.ca.gov/view_documents?global_id=T10000013934&amp;document_id=6014029">https://geotracker.waterboards.ca.gov/view_documents?global_id=T10000013934&amp;document_id=6014029</a>	
<b>Type:</b>					CORRESPONDENCE	
<b>Document Type:</b>	Site Documents				<b>Submitted:</b>	
<b>Document Date:</b>	7/28/1994				<b>Submitted By:</b>	CHERIE MCCAULOU (REGULATOR)

Map Key	Number of Records	Direction	Distance (mi/ft)	Elev/Diff (ft)	Site	DB
---------	-------------------	-----------	------------------	----------------	------	----

**Size :**  
**Title:** RWQCB LEGAL DETERMINATION RESULTING FROM CITY OF BERKELEY PRE-ENFORCEMENT REVIEW PANEL MEETING OF MARCH 17, 1993.  
**Title Link:** [https://geotracker.waterboards.ca.gov/view\\_documents?global\\_id=T10000013934&enforcement\\_id=6425427](https://geotracker.waterboards.ca.gov/view_documents?global_id=T10000013934&enforcement_id=6425427)  
**Type:** 13267 REQUIREMENT

**Document Type:** Site Documents  
**Document Date:** 2/2/1982  
**Submitted:**  
**Submitted By:** CHERIE MCCAULOU (REGULATOR)  
**Size :**  
**Title:** PURCHASE AND SALE AGREEMENT - TERMINIX INTERNATIONAL INC - AS BUYER. O. HENRY OLSEN AS PRINCIPAL. TERNINIX OF NORTHERN CALIFORNIA AS SELLER. - REGULATOR RESPONSE  
**Title Link:** [https://geotracker.waterboards.ca.gov/view\\_documents?global\\_id=T10000013934&document\\_id=6014023](https://geotracker.waterboards.ca.gov/view_documents?global_id=T10000013934&document_id=6014023)  
**Type:** CORRESPONDENCE

**Sites from GeoTracker Search - Cleanup Status History (as of Feb 24, 2020)**

**Status:** Open - Site Assessment  
**Date :** 1/15/2020  
  
**Status:** Open - Active  
**Date :** 1/15/2020  
  
**Status:** Open - Case Begin Date  
**Date :** 4/17/1984

**Sites from GeoTracker Search - Related Cases (as of Feb 24, 2020)**

**Identifier:** T0600101057  
**Status:** OPEN - VERIFICATION MONITORING  
**Association:** Related Global ID  
**Description:** PEERLESS LIGHTING  
**Project Name:** PEERLESS LIGHTING  
**Project Link:** [https://geotracker.waterboards.ca.gov/profile\\_report?global\\_id=T0600101057](https://geotracker.waterboards.ca.gov/profile_report?global_id=T0600101057)  
**Address:** 2220 FOURTH STREET  
**City:** BERKELEY

<a href="#">149</a>	1 of 1	SE	0.46 / 2,424.31	42.37 / 11	ASPHALT PRODUCT OIL CORP 1001 ASHBY AVE BERKELEY CA 94710	LUST
---------------------	--------	----	--------------------	---------------	---	------

**Global ID:** T0600100054  
**Status:** COMPLETED - CASE CLOSED  
**Status Date:** 12/17/2001  
**Case Type:** LUST CLEANUP SITE  
**Date Source:** LUST Cleanup Sites from GeoTracker Search; LUST Cleanup Sites from GeoTracker Cleanup Sites Data Download  
**County:** ALAMEDA  
**Latitude:** 37.8516385  
**Longitude:** -122.2893427

**LUST Cleanup Sites from GeoTracker Cleanup Sites Data Download - Facilities Detail**

**RB Case No:** 01-0060  
**Local Case No:** 01-0060  
**Begin Date:** 3/7/1990  
**Lead Agency:** BERKELEY, CITY OF  
**Local Agency:** BERKELEY, CITY OF  
**CUF Case:** YES  
**Potential COC:** Diesel  
**How Discovered:** Tank Closure  
**Stop Method:**  
**Stop Description:**  
**Case Worker:** GAF  
**File Location:**  
**Potential Media of Concern:** Other Groundwater (uses other than drinking water)  
**How Discovered Description:**  
**Calwater Watershed Name:** Bay Bridges - Berkeley (203.30)  
**DWR GW Subbasin Name:** Santa Clara Valley - East Bay Plain (2-009.04)  
**Disadvantaged Community:**  
**Site History:**

**Regulatory Activity**

**Action Type:** ENFORCEMENT

<b>Map Key</b>	<b>Number of Records</b>	<b>Direction</b>	<b>Distance (mi/ft)</b>	<b>Elev/Diff (ft)</b>	<b>Site</b>	<b>DB</b>
<b>Date :</b>		5/6/2008				
<b>Action:</b>		Staff Letter				
<b>Action Type:</b>		RESPONSE				
<b>Date :</b>		3/1/2008				
<b>Action:</b>		Other Report / Document				
<b>Action Type:</b>		RESPONSE				
<b>Date :</b>		1/23/2008				
<b>Action:</b>		Other Report / Document				
<b>Action Type:</b>		RESPONSE				
<b>Date :</b>		1/9/2008				
<b>Action:</b>		Other Report / Document				
<b>Action Type:</b>		RESPONSE				
<b>Date :</b>		10/24/2007				
<b>Action:</b>		Tank Removal Report / UST Sampling Report				
<b>Action Type:</b>		RESPONSE				
<b>Date :</b>		10/11/2007				
<b>Action:</b>		Tank Removal Report / UST Sampling Report				
<b>Action Type:</b>		RESPONSE				
<b>Date :</b>		1/15/2007				
<b>Action:</b>		Other Report / Document				
<b>Action Type:</b>		RESPONSE				
<b>Date :</b>		8/8/2006				
<b>Action:</b>		Other Report / Document				
<b>Action Type:</b>		RESPONSE				
<b>Date :</b>		6/8/2006				
<b>Action:</b>		Other Report / Document				
<b>Action Type:</b>		ENFORCEMENT				
<b>Date :</b>		2/27/2006				
<b>Action:</b>		Notice of Violation				
<b>Action Type:</b>		RESPONSE				
<b>Date :</b>		2/17/2006				
<b>Action:</b>		Other Report / Document				
<b>Action Type:</b>		RESPONSE				
<b>Date :</b>		1/20/2006				
<b>Action:</b>		Other Report / Document				
<b>Action Type:</b>		ENFORCEMENT				
<b>Date :</b>		11/30/2005				
<b>Action:</b>		Technical Correspondence / Assistance / Other				
<b>Action Type:</b>		ENFORCEMENT				
<b>Date :</b>		11/21/2005				
<b>Action:</b>		Site Visit / Inspection / Sampling				
<b>Action Type:</b>		ENFORCEMENT				
<b>Date :</b>		10/31/2005				
<b>Action:</b>		Technical Correspondence / Assistance / Other				
<b>Action Type:</b>		RESPONSE				
<b>Date :</b>		9/1/2005				
<b>Action:</b>		Other Report / Document				
<b>Action Type:</b>		RESPONSE				
<b>Date :</b>		8/23/2005				
<b>Action:</b>		Other Report / Document				
<b>Action Type:</b>		RESPONSE				
<b>Date :</b>		8/16/2005				

<b>Map Key</b>	<b>Number of Records</b>	<b>Direction</b>	<b>Distance (mi/ft)</b>	<b>Elev/Diff (ft)</b>	<b>Site</b>	<b>DB</b>
<b>Action:</b>					Other Report / Document	
<b>Action Type:</b>					RESPONSE	
<b>Date :</b>					8/2/2005	
<b>Action:</b>					Other Report / Document	
<b>Action Type:</b>					RESPONSE	
<b>Date :</b>					4/7/2005	
<b>Action:</b>					Other Report / Document	
<b>Action Type:</b>					RESPONSE	
<b>Date :</b>					1/26/2003	
<b>Action:</b>					Other Report / Document	
<b>Action Type:</b>					RESPONSE	
<b>Date :</b>					4/23/2002	
<b>Action:</b>					Other Report / Document	
<b>Action Type:</b>					RESPONSE	
<b>Date :</b>					4/2/2002	
<b>Action:</b>					Other Report / Document	
<b>Action Type:</b>					RESPONSE	
<b>Date :</b>					2/15/2002	
<b>Action:</b>					Other Report / Document	
<b>Action Type:</b>					ENFORCEMENT	
<b>Date :</b>					1/8/2002	
<b>Action:</b>					Technical Correspondence / Assistance / Other	
<b>Action Type:</b>					ENFORCEMENT	
<b>Date :</b>					12/17/2001	
<b>Action:</b>					Letter - Notice	
<b>Action Type:</b>					ENFORCEMENT	
<b>Date :</b>					12/17/2001	
<b>Action:</b>					Closure/No Further Action Letter	
<b>Action Type:</b>					RESPONSE	
<b>Date :</b>					12/12/2001	
<b>Action:</b>					Other Report / Document	
<b>Action Type:</b>					ENFORCEMENT	
<b>Date :</b>					12/3/2001	
<b>Action:</b>					Technical Correspondence / Assistance / Other	
<b>Action Type:</b>					RESPONSE	
<b>Date :</b>					11/5/2001	
<b>Action:</b>					Other Report / Document	
<b>Action Type:</b>					RESPONSE	
<b>Date :</b>					10/2/2001	
<b>Action:</b>					Other Report / Document	
<b>Action Type:</b>					ENFORCEMENT	
<b>Date :</b>					9/19/2001	
<b>Action:</b>					Site Visit / Inspection / Sampling	
<b>Action Type:</b>					RESPONSE	
<b>Date :</b>					9/19/2001	
<b>Action:</b>					Other Report / Document	
<b>Action Type:</b>					ENFORCEMENT	
<b>Date :</b>					6/9/2001	
<b>Action:</b>					Technical Correspondence / Assistance / Other	
<b>Action Type:</b>					RESPONSE	
<b>Date :</b>					4/17/2000	
<b>Action:</b>					Monitoring Report - Quarterly	

<b>Map Key</b>	<b>Number of Records</b>	<b>Direction</b>	<b>Distance (mi/ft)</b>	<b>Elev/Diff (ft)</b>	<b>Site</b>	<b>DB</b>
<b>Action Type:</b>		RESPONSE				
<b>Date :</b>		1/1/2000				
<b>Action:</b>		Correspondence				
<b>Action Type:</b>		RESPONSE				
<b>Date :</b>		11/30/1999				
<b>Action:</b>		Monitoring Report - Quarterly				
<b>Action Type:</b>		RESPONSE				
<b>Date :</b>		7/1/1999				
<b>Action:</b>		Soil and Water Investigation Workplan				
<b>Action Type:</b>		ENFORCEMENT				
<b>Date :</b>		6/28/1999				
<b>Action:</b>		Clean Up Fund - Letter to RP				
<b>Action Type:</b>		RESPONSE				
<b>Date :</b>		1/4/1999				
<b>Action:</b>		Soil and Water Investigation Report				
<b>Action Type:</b>		RESPONSE				
<b>Date :</b>		3/31/1998				
<b>Action:</b>		Other Report / Document				
<b>Action Type:</b>		RESPONSE				
<b>Date :</b>		3/3/1998				
<b>Action:</b>		Other Report / Document				
<b>Action Type:</b>		RESPONSE				
<b>Date :</b>		2/8/1996				
<b>Action:</b>		Other Workplan				
<b>Action Type:</b>		RESPONSE				
<b>Date :</b>		9/22/1995				
<b>Action:</b>		Other Report / Document				
<b>Action Type:</b>		ENFORCEMENT				
<b>Date :</b>		7/31/1995				
<b>Action:</b>		Letter - Notice				
<b>Action Type:</b>		RESPONSE				
<b>Date :</b>		7/6/1995				
<b>Action:</b>		Other Workplan				
<b>Action Type:</b>		RESPONSE				
<b>Date :</b>		6/10/1995				
<b>Action:</b>		Other Report / Document				
<b>Action Type:</b>		RESPONSE				
<b>Date :</b>		5/23/1995				
<b>Action:</b>		Soil and Water Investigation Report				
<b>Action Type:</b>		RESPONSE				
<b>Date :</b>		5/4/1995				
<b>Action:</b>		Other Report / Document				
<b>Action Type:</b>		RESPONSE				
<b>Date :</b>		5/3/1995				
<b>Action:</b>		Tank Removal Report / UST Sampling Report				
<b>Action Type:</b>		RESPONSE				
<b>Date :</b>		3/24/1995				
<b>Action:</b>		Other Report / Document				
<b>Action Type:</b>		RESPONSE				
<b>Date :</b>		3/1/1995				
<b>Action:</b>		Other Report / Document				

<b>Map Key</b>	<b>Number of Records</b>	<b>Direction</b>	<b>Distance (mi/ft)</b>	<b>Elev/Diff (ft)</b>	<b>Site</b>	<b>DB</b>
<b>Action Type:</b>						
<b>Date :</b>						
<b>Action:</b>						
<b>Action Type:</b>						
<b>Date :</b>						
<b>Action:</b>						
<b>Action Type:</b>						
<b>Date :</b>						
<b>Action:</b>						
<b>Action Type:</b>						
<b>Date :</b>						
<b>Action:</b>						
<b>Action Type:</b>						
<b>Date :</b>						
<b>Action:</b>						
<b>Action Type:</b>						
<b>Date :</b>						
<b>Action:</b>						
<b>Action Type:</b>						
<b>Date :</b>						
<b>Action:</b>						
<b>Action Type:</b>						
<b>Date :</b>						
<b>Action:</b>						
<b>Action Type:</b>						
<b>Date :</b>						
<b>Action:</b>						
<b>Action Type:</b>						
<b>Date :</b>						
<b>Action:</b>						
<b>Action Type:</b>						
<b>Date :</b>						
<b>Action:</b>						
<b>Action Type:</b>						
<b>Date :</b>						
<b>Action:</b>						
<b>Action Type:</b>						
<b>Date :</b>						
<b>Action:</b>						
<b>Action Type:</b>						
<b>Date :</b>						
<b>Action:</b>						
<b>Action Type:</b>						
<b>Date :</b>						
<b>Action:</b>						
<b>Action Type:</b>						
<b>Date :</b>						
<b>Action:</b>						
<b>Action Type:</b>						
<b>Date :</b>						
<b>Action:</b>						

<b>Map Key</b>	<b>Number of Records</b>	<b>Direction</b>	<b>Distance (mi/ft)</b>	<b>Elev/Diff (ft)</b>	<b>Site</b>	<b>DB</b>
<b>Date :</b>			2/5/1992			
<b>Action:</b>			Other Report / Document			
<b>Action Type:</b>			RESPONSE			
<b>Date :</b>			12/26/1991			
<b>Action:</b>			Other Report / Document			
<b>Action Type:</b>			RESPONSE			
<b>Date :</b>			4/15/1991			
<b>Action:</b>			Other Report / Document			
<b>Action Type:</b>			ENFORCEMENT			
<b>Date :</b>			2/26/1991			
<b>Action:</b>			Site Visit / Inspection / Sampling			
<b>Action Type:</b>			RESPONSE			
<b>Date :</b>			9/10/1990			
<b>Action:</b>			Other Report / Document			
<b>Action Type:</b>			RESPONSE			
<b>Date :</b>			4/24/1990			
<b>Action:</b>			Tank Removal Report / UST Sampling Report			
<b>Action Type:</b>			Other			
<b>Date :</b>			3/7/1990			
<b>Action:</b>			Leak Reported			
<b>Action Type:</b>			RESPONSE			
<b>Date :</b>			3/7/1990			
<b>Action:</b>			Unauthorized Release Form			
<b>Action Type:</b>			Other			
<b>Date :</b>			3/7/1990			
<b>Action:</b>			Leak Stopped			
<b>Action Type:</b>			Other			
<b>Date :</b>			3/7/1990			
<b>Action:</b>			Leak Discovery			
<b>Action Type:</b>			RESPONSE			
<b>Date :</b>			2/27/1990			
<b>Action:</b>			Other Report / Document			
<b>Action Type:</b>			RESPONSE			
<b>Date :</b>			2/20/1990			
<b>Action:</b>			Other Report / Document			
<b>Action Type:</b>			RESPONSE			
<b>Date :</b>			1/4/1990			
<b>Action:</b>			Other Report / Document			
<b>Action Type:</b>			RESPONSE			
<b>Date :</b>			1/1/1990			
<b>Action:</b>			Correspondence			
<b>Action Type:</b>			RESPONSE			
<b>Date :</b>			1/1/1990			
<b>Action:</b>			Other Report / Document			
<b>Action Type:</b>			RESPONSE			
<b>Date :</b>			9/1/1989			
<b>Action:</b>			Other Report / Document			
<b>Action Type:</b>			RESPONSE			
<b>Date :</b>			3/23/1989			
<b>Action:</b>			Other Report / Document			
<b>Action Type:</b>			RESPONSE			
<b>Date :</b>			10/2/1986			



Map Key	Number of Records	Direction	Distance (mi/ft)	Elev/Diff (ft)	Site	DB
---------	-------------------	-----------	------------------	----------------	------	----

Action: Other Report / Document

Action Type: RESPONSE  
 Date : 6/22/1986  
 Action: Other Report / Document

Action Type: RESPONSE  
 Date : 1/1/1980  
 Action: Other Report / Document

**Regulatory Contacts**

<b>Contact Type:</b>	Local Agency Caseworker	<b>Address:</b>	2118 MILVIA STREET 3RD FLOOR
<b>Contact Name:</b>	GEOFFERY FIEDLER	<b>Email:</b>	gfiedler@ci.berkeley.ca.us
<b>City:</b>	BERKELEY	<b>Phone No:</b>	
<b>Organization Name:</b>	BERKELEY, CITY OF		

<b>Contact Type:</b>	Regional Board Caseworker	<b>Address:</b>	1515 CLAY ST SUITE 1400
<b>Contact Name:</b>	Regional Water Board	<b>Email:</b>	
<b>City:</b>	OAKLAND	<b>Phone No:</b>	
<b>Organization Name:</b>	SAN FRANCISCO BAY RWQCB (REGION 2)		

**Status History**

Status: Completed - Case Closed  
 Status Date: 12/17/2001

Status: Open - Site Assessment  
 Status Date: 10/19/1990

Status: Open - Case Begin Date  
 Status Date: 3/7/1990

**LUST Sites from GeoTracker Search - Regulatory Profile (as of Feb 24, 2020)**

<b>Site Facility Name:</b>	ASPHALT PRODUCT OIL CORP	<b>Potential COC:</b>	DIESEL
<b>Site Facility Type:</b>	LUST CLEANUP SITE	<b>Facility Type:</b>	
<b>Cleanup Status:</b>	COMPLETED - CASE CLOSED	<b>Composting Method:</b>	
<b>Project Status:</b>		<b>Address:</b>	1001 ASHBY AVE
<b>WDR Place Type:</b>		<b>City:</b>	BERKELEY
<b>WDR File:</b>		<b>Zip:</b>	94710
<b>WDR Order:</b>		<b>County:</b>	ALAMEDA
<b>CUF Priority Assig:</b>	C	<b>CUF Claim:</b>	14376
<b>CUF Amount Paid:</b>	\$1,057		
<b>File Location:</b>			
<b>Designated Beneficial Use:</b>	MUN, AGR, IND, PROC		
<b>Project Oversight Agencies:</b>			
<b>Report Link:</b>	<a href="https://geotracker.waterboards.ca.gov/profile_report?global_id=T0600100054">https://geotracker.waterboards.ca.gov/profile_report?global_id=T0600100054</a>		
<b>Cleanup Status Detail:</b>	COMPLETED - CASE CLOSED AS OF 12/17/2001		
<b>Cleanup History Link:</b>	<a href="https://geotracker.waterboards.ca.gov/profile_report_include?global_id=T0600100054&amp;tabname=regulatoryhistory">https://geotracker.waterboards.ca.gov/profile_report_include?global_id=T0600100054&amp;tabname=regulatoryhistory</a>		
<b>Potential Media of Concern:</b>	OTHER GROUNDWATER (USES OTHER THAN DRINKING WATER)		
<b>User Defined Beneficial Use:</b>			
<b>DWR GW Sub Basin:</b>	Santa Clara Valley - East Bay Plain (2-009.04)		
<b>Calwater Watershed Name:</b>	Bay Bridges - Berkeley (203.30)		
<b>Post Closure Site Management:</b>			
<b>Future Land Use:</b>			
<b>Cleanup Oversight Agencies:</b>	BERKELEY, CITY OF (LEAD) - CASE #: 01-0060 CASEWORKER: GEOFFERY FIEDLER SAN FRANCISCO BAY RWQCB (REGION 2) - CASE #: 01-0060 CASEWORKER: Regional Water Board		
<b>Gndwater Monitoring Freque:</b>			
<b>Designated Beneficial Use Desc:</b>	Municipal and Domestic Supply, Agricultural Supply, Industrial Service Supply, Industrial Process Supply		
<b>Site History:</b>			

No site history available

<i>Map Key</i>	<i>Number of Records</i>	<i>Direction</i>	<i>Distance (mi/ft)</i>	<i>Elev/Diff (ft)</i>	<i>Site</i>	<i>DB</i>
----------------	--------------------------	------------------	-------------------------	-----------------------	-------------	-----------

**LUST Sites from GeoTracker Search - Cleanup Status History (as of Feb 24, 2020)**

**Status:** Completed - Case Closed  
**Date :** 12/17/2001

**Status:** Open - Site Assessment  
**Date :** 10/19/1990

**Status:** Open - Case Begin Date  
**Date :** 3/7/1990

**LUST Sites from GeoTracker Search - Regulatory Activities (as of Feb 24, 2020)**

**Action Type:** Other Regulatory Actions  
**Action Date:** 5/6/2008  
**Received Issue Date:** 5/6/2008  
**Action:** Staff Letter  
**Doc Link:** [https://geotracker.waterboards.ca.gov/view\\_documents?global\\_id=T0600100054&enforcement\\_id=6177510&temptable=ENFORCEMENT](https://geotracker.waterboards.ca.gov/view_documents?global_id=T0600100054&enforcement_id=6177510&temptable=ENFORCEMENT)

**Title Description Comments:**

Facility Closure Completion

**Action Type:** Response Requested - Other  
**Action Date:** 3/1/2008  
**Received Issue Date:** 3/1/2008  
**Action:** Other Report / Document  
**Doc Link:** [https://geotracker.waterboards.ca.gov/view\\_documents\\_all?global\\_id=T0600100054&doc\\_id=5784123](https://geotracker.waterboards.ca.gov/view_documents_all?global_id=T0600100054&doc_id=5784123)

**Title Description Comments:**

Site Characterization Report

**Action Type:** Response Requested - Other  
**Action Date:** 1/23/2008  
**Received Issue Date:** 1/23/2008  
**Action:** Other Report / Document  
**Doc Link:** [https://geotracker.waterboards.ca.gov/view\\_documents\\_all?global\\_id=T0600100054&doc\\_id=5784110](https://geotracker.waterboards.ca.gov/view_documents_all?global_id=T0600100054&doc_id=5784110)

**Title Description Comments:**

Report of UST Removal Activities

**Action Type:** Response Requested - Other  
**Action Date:** 1/9/2008  
**Received Issue Date:** 1/9/2008  
**Action:** Other Report / Document  
**Doc Link:** [https://geotracker.waterboards.ca.gov/view\\_documents\\_all?global\\_id=T0600100054&doc\\_id=5784105](https://geotracker.waterboards.ca.gov/view_documents_all?global_id=T0600100054&doc_id=5784105)

**Title Description Comments:**

XRD Phase Analysis of Unknown Powder

**Action Type:** Response Requested - Reports  
**Action Date:** 10/24/2007  
**Received Issue Date:** 10/24/2007  
**Action:** Tank Removal Report / UST Sampling Report  
**Doc Link:** [https://geotracker.waterboards.ca.gov/view\\_documents\\_all?global\\_id=T0600100054&doc\\_id=5784229](https://geotracker.waterboards.ca.gov/view_documents_all?global_id=T0600100054&doc_id=5784229)

**Title Description Comments:**

UST Removal

**Action Type:** Response Requested - Reports  
**Action Date:** 10/11/2007



<b>Map Key</b>	<b>Number of Records</b>	<b>Direction</b>	<b>Distance (mi/ft)</b>	<b>Elev/Diff (ft)</b>	<b>Site</b>	<b>DB</b>
<b>Received Issue Date:</b>			11/30/2005			
<b>Action:</b>			Technical Correspondence / Assistance / Other			
<b>Doc Link:</b>			<a href="https://geotracker.waterboards.ca.gov/view_documents?global_id=T0600100054&amp;enforcement_id=6177601&amp;temptable=ENFORCEMENT">https://geotracker.waterboards.ca.gov/view_documents?global_id=T0600100054&amp;enforcement_id=6177601&amp;temptable=ENFORCEMENT</a>			
<b>Title Description Comments:</b>						
Response to Comments						
<b>Action Type:</b>			Other Regulatory Actions			
<b>Action Date:</b>			11/21/2005			
<b>Received Issue Date:</b>			11/21/2005			
<b>Action:</b>			Site Visit / Inspection / Sampling			
<b>Doc Link:</b>			<a href="https://geotracker.waterboards.ca.gov/view_documents?global_id=T0600100054&amp;enforcement_id=6177600&amp;temptable=ENFORCEMENT">https://geotracker.waterboards.ca.gov/view_documents?global_id=T0600100054&amp;enforcement_id=6177600&amp;temptable=ENFORCEMENT</a>			
<b>Title Description Comments:</b>						
TMD Inspection with Pictures						
<b>Action Type:</b>			Other Regulatory Actions			
<b>Action Date:</b>			10/31/2005			
<b>Received Issue Date:</b>			10/31/2005			
<b>Action:</b>			Technical Correspondence / Assistance / Other			
<b>Doc Link:</b>			<a href="https://geotracker.waterboards.ca.gov/view_documents?global_id=T0600100054&amp;enforcement_id=6177599&amp;temptable=ENFORCEMENT">https://geotracker.waterboards.ca.gov/view_documents?global_id=T0600100054&amp;enforcement_id=6177599&amp;temptable=ENFORCEMENT</a>			
<b>Title Description Comments:</b>						
Closure Application for Hazardous Materials Storage						
<b>Action Type:</b>			Response Requested - Other			
<b>Action Date:</b>			9/1/2005			
<b>Received Issue Date:</b>			9/1/2005			
<b>Action:</b>			Other Report / Document			
<b>Doc Link:</b>			<a href="https://geotracker.waterboards.ca.gov/view_documents_all?global_id=T0600100054&amp;doc_id=5784220">https://geotracker.waterboards.ca.gov/view_documents_all?global_id=T0600100054&amp;doc_id=5784220</a>			
<b>Title Description Comments:</b>						
First Source Agreement						
<b>Action Type:</b>			Response Requested - Other			
<b>Action Date:</b>			8/23/2005			
<b>Received Issue Date:</b>			8/23/2005			
<b>Action:</b>			Other Report / Document			
<b>Doc Link:</b>			<a href="https://geotracker.waterboards.ca.gov/view_documents_all?global_id=T0600100054&amp;doc_id=5784219">https://geotracker.waterboards.ca.gov/view_documents_all?global_id=T0600100054&amp;doc_id=5784219</a>			
<b>Title Description Comments:</b>						
Lead Based Paint Survey Report						
<b>Action Type:</b>			Response Requested - Other			
<b>Action Date:</b>			8/16/2005			
<b>Received Issue Date:</b>			8/16/2005			
<b>Action:</b>			Other Report / Document			
<b>Doc Link:</b>			<a href="https://geotracker.waterboards.ca.gov/view_documents_all?global_id=T0600100054&amp;doc_id=5784218">https://geotracker.waterboards.ca.gov/view_documents_all?global_id=T0600100054&amp;doc_id=5784218</a>			
<b>Title Description Comments:</b>						
Asbestos Survey Report						
<b>Action Type:</b>			Response Requested - Other			
<b>Action Date:</b>			8/2/2005			
<b>Received Issue Date:</b>			8/2/2005			
<b>Action:</b>			Other Report / Document			
<b>Doc Link:</b>			<a href="https://geotracker.waterboards.ca.gov/view_documents_all?global_id=T0600100054&amp;doc_id=5784216">https://geotracker.waterboards.ca.gov/view_documents_all?global_id=T0600100054&amp;doc_id=5784216</a>			
<b>Title Description Comments:</b>						
Housing Affordability Regulatory Agreement						

<b>Map Key</b>	<b>Number of Records</b>	<b>Direction</b>	<b>Distance (mi/ft)</b>	<b>Elev/Diff (ft)</b>	<b>Site</b>	<b>DB</b>
<b>Action Type:</b>		Response Requested - Other				
<b>Action Date:</b>		4/7/2005				
<b>Received Issue Date:</b>		4/7/2005				
<b>Action:</b>		Other Report / Document				
<b>Doc Link:</b>		<a href="https://geotracker.waterboards.ca.gov/view_documents_all?global_id=T0600100054&amp;doc_id=5784132">https://geotracker.waterboards.ca.gov/view_documents_all?global_id=T0600100054&amp;doc_id=5784132</a>				
<b>Title Description Comments:</b>		Noise Study - Ashby Lofts				
<b>Action Type:</b>		Response Requested - Other				
<b>Action Date:</b>		1/26/2003				
<b>Received Issue Date:</b>		1/26/2003				
<b>Action:</b>		Other Report / Document				
<b>Doc Link:</b>		<a href="https://geotracker.waterboards.ca.gov/view_documents_all?global_id=T0600100054&amp;doc_id=5784112">https://geotracker.waterboards.ca.gov/view_documents_all?global_id=T0600100054&amp;doc_id=5784112</a>				
<b>Title Description Comments:</b>		Transmittal for Annual Report for Gardner Asphalt Products (Missing Report)				
<b>Action Type:</b>		Response Requested - Other				
<b>Action Date:</b>		4/23/2002				
<b>Received Issue Date:</b>		4/23/2002				
<b>Action:</b>		Other Report / Document				
<b>Doc Link:</b>		<a href="https://geotracker.waterboards.ca.gov/view_documents_all?global_id=T0600100054&amp;doc_id=5784135">https://geotracker.waterboards.ca.gov/view_documents_all?global_id=T0600100054&amp;doc_id=5784135</a>				
<b>Title Description Comments:</b>		Lab Reports				
<b>Action Type:</b>		Response Requested - Other				
<b>Action Date:</b>		4/2/2002				
<b>Received Issue Date:</b>		4/2/2002				
<b>Action:</b>		Other Report / Document				
<b>Doc Link:</b>		<a href="https://geotracker.waterboards.ca.gov/view_documents_all?global_id=T0600100054&amp;doc_id=5784130">https://geotracker.waterboards.ca.gov/view_documents_all?global_id=T0600100054&amp;doc_id=5784130</a>				
<b>Title Description Comments:</b>		Report on Phase I and Limited Phase II				
<b>Action Type:</b>		Response Requested - Other				
<b>Action Date:</b>		2/15/2002				
<b>Received Issue Date:</b>		2/15/2002				
<b>Action:</b>		Other Report / Document				
<b>Doc Link:</b>		<a href="https://geotracker.waterboards.ca.gov/view_documents_all?global_id=T0600100054&amp;doc_id=5784116">https://geotracker.waterboards.ca.gov/view_documents_all?global_id=T0600100054&amp;doc_id=5784116</a>				
<b>Title Description Comments:</b>		Transmittal of Report of Well Abandonment (No Report)				
<b>Action Type:</b>		Other Regulatory Actions				
<b>Action Date:</b>		1/8/2002				
<b>Received Issue Date:</b>		1/8/2002				
<b>Action:</b>		Technical Correspondence / Assistance / Other				
<b>Doc Link:</b>		<a href="https://geotracker.waterboards.ca.gov/view_documents?global_id=T0600100054&amp;enforcement_id=6177604&amp;temptable=ENFORCEMENT">https://geotracker.waterboards.ca.gov/view_documents?global_id=T0600100054&amp;enforcement_id=6177604&amp;temptable=ENFORCEMENT</a>				
<b>Title Description Comments:</b>		Application for Installation, Destruction or Modification of Monitoring Wells or Soil Borings				
<b>Action Type:</b>		Other Regulatory Actions				
<b>Action Date:</b>		12/17/2001				
<b>Received Issue Date:</b>		12/17/2001				
<b>Action:</b>		Closure/No Further Action Letter				
<b>Doc Link:</b>		<a href="https://geotracker.waterboards.ca.gov/view_documents?global_id=T0600100054&amp;enforcement_id=6057028&amp;temptable=ENFORCEMENT">https://geotracker.waterboards.ca.gov/view_documents?global_id=T0600100054&amp;enforcement_id=6057028&amp;temptable=ENFORCEMENT</a>				
<b>Title Description Comments:</b>		Case Closure Letter				

<i>Map Key</i>	<i>Number of Records</i>	<i>Direction</i>	<i>Distance (mi/ft)</i>	<i>Elev/Diff (ft)</i>	<i>Site</i>	<i>DB</i>
<b>Action Type:</b>		Other Regulatory Actions				
<b>Action Date:</b>		12/17/2001				
<b>Received Issue Date:</b>		12/17/2001				
<b>Action:</b>		Closure/No Further Action Letter				
<b>Doc Link:</b>		https://geotracker.waterboards.ca.gov/view_documents?global_id=T0600100054&enforcement_id=6177603&temptable=ENFORCEMENT				
<b>Title Description Comments:</b>		Closure Letter				
<b>Action Type:</b>		Response Requested - Other				
<b>Action Date:</b>		12/12/2001				
<b>Received Issue Date:</b>		12/12/2001				
<b>Action:</b>		Other Report / Document				
<b>Doc Link:</b>		https://geotracker.waterboards.ca.gov/view_documents_all?global_id=T0600100054&doc_id=5784234				
<b>Title Description Comments:</b>		Tank Testing Documents				
<b>Action Type:</b>		Other Regulatory Actions				
<b>Action Date:</b>		12/3/2001				
<b>Received Issue Date:</b>		12/3/2001				
<b>Action:</b>		Technical Correspondence / Assistance / Other				
<b>Doc Link:</b>		https://geotracker.waterboards.ca.gov/view_documents?global_id=T0600100054&enforcement_id=6177602&temptable=ENFORCEMENT				
<b>Title Description Comments:</b>		Request for NFA				
<b>Action Type:</b>		Response Requested - Other				
<b>Action Date:</b>		10/2/2001				
<b>Received Issue Date:</b>		10/2/2001				
<b>Action:</b>		Other Report / Document				
<b>Doc Link:</b>		https://geotracker.waterboards.ca.gov/view_documents_all?global_id=T0600100054&doc_id=5784230				
<b>Title Description Comments:</b>		Evaluation of Environmental and Human Health Risks				
<b>Action Type:</b>		Other Regulatory Actions				
<b>Action Date:</b>		9/19/2001				
<b>Received Issue Date:</b>		9/19/2001				
<b>Action:</b>		Site Visit / Inspection / Sampling				
<b>Doc Link:</b>		https://geotracker.waterboards.ca.gov/view_documents?global_id=T0600100054&enforcement_id=6177605&temptable=ENFORCEMENT				
<b>Title Description Comments:</b>		Inspection Form				
<b>Action Type:</b>		Response Requested - Other				
<b>Action Date:</b>		9/19/2001				
<b>Received Issue Date:</b>		9/19/2001				
<b>Action:</b>		Other Report / Document				
<b>Doc Link:</b>		https://geotracker.waterboards.ca.gov/view_documents_all?global_id=T0600100054&doc_id=5784222				
<b>Title Description Comments:</b>		Hazardous Materials Spill Report				
<b>Action Type:</b>		Other Regulatory Actions				
<b>Action Date:</b>		6/9/2001				
<b>Received Issue Date:</b>		6/9/2001				
<b>Action:</b>		Technical Correspondence / Assistance / Other				
<b>Doc Link:</b>		https://geotracker.waterboards.ca.gov/view_documents?global_id=T0600100054&enforcement_id=6177595&temptable=ENFORCEMENT				
<b>Title Description Comments:</b>						

<b>Map Key</b>	<b>Number of Records</b>	<b>Direction</b>	<b>Distance (mi/ft)</b>	<b>Elev/Diff (ft)</b>	<b>Site</b>	<b>DB</b>
TMD Received Report						
<b>Action Type:</b>		Response Requested - Reports				
<b>Action Date:</b>		4/17/2000				
<b>Received Issue Date:</b>		4/17/2000				
<b>Action:</b>		Monitoring Report - Quarterly				
<b>Doc Link:</b>		<a href="https://geotracker.waterboards.ca.gov/view_documents_all?global_id=T0600100054&amp;doc_id=5784134">https://geotracker.waterboards.ca.gov/view_documents_all?global_id=T0600100054&amp;doc_id=5784134</a>				
<b>Title Description Comments:</b>		Quarterly Monitoring				
Quarterly Monitoring						
<b>Action Type:</b>		Response Requested - Other				
<b>Action Date:</b>		1/1/2000				
<b>Received Issue Date:</b>		1/1/2000				
<b>Action:</b>		Correspondence				
<b>Doc Link:</b>		<a href="https://geotracker.waterboards.ca.gov/view_documents_all?global_id=T0600100054&amp;doc_id=5784242">https://geotracker.waterboards.ca.gov/view_documents_all?global_id=T0600100054&amp;doc_id=5784242</a>				
<b>Title Description Comments:</b>		Various 90's Correspondence				
Various 90's Correspondence						
<b>Action Type:</b>		Response Requested - Other				
<b>Action Date:</b>		1/1/2000				
<b>Received Issue Date:</b>		1/1/2000				
<b>Action:</b>		Correspondence				
<b>Doc Link:</b>		<a href="https://geotracker.waterboards.ca.gov/view_documents_all?global_id=T0600100054&amp;doc_id=5784241">https://geotracker.waterboards.ca.gov/view_documents_all?global_id=T0600100054&amp;doc_id=5784241</a>				
<b>Title Description Comments:</b>		Various 00s Correspondence				
Various 00s Correspondence						
<b>Action Type:</b>		Response Requested - Reports				
<b>Action Date:</b>		11/30/1999				
<b>Received Issue Date:</b>		11/30/1999				
<b>Action:</b>		Monitoring Report - Quarterly				
<b>Doc Link:</b>		<a href="https://geotracker.waterboards.ca.gov/view_documents_all?global_id=T0600100054&amp;doc_id=5784233">https://geotracker.waterboards.ca.gov/view_documents_all?global_id=T0600100054&amp;doc_id=5784233</a>				
<b>Title Description Comments:</b>		Report of Quarterly Groundwater Monitoring				
Report of Quarterly Groundwater Monitoring						
<b>Action Type:</b>		Response Requested - Workplans				
<b>Action Date:</b>		7/1/1999				
<b>Received Issue Date:</b>		7/1/1999				
<b>Action:</b>		Soil and Water Investigation Workplan				
<b>Doc Link:</b>		<a href="https://geotracker.waterboards.ca.gov/view_documents_all?global_id=T0600100054&amp;doc_id=5784214">https://geotracker.waterboards.ca.gov/view_documents_all?global_id=T0600100054&amp;doc_id=5784214</a>				
<b>Title Description Comments:</b>		Workplan to Conduct Soil and Groundwater Investigation				
Workplan to Conduct Soil and Groundwater Investigation						
<b>Action Type:</b>		Response Requested - Reports				
<b>Action Date:</b>		1/4/1999				
<b>Received Issue Date:</b>		1/4/1999				
<b>Action:</b>		Soil and Water Investigation Report				
<b>Doc Link:</b>		<a href="https://geotracker.waterboards.ca.gov/view_documents_all?global_id=T0600100054&amp;doc_id=5784102">https://geotracker.waterboards.ca.gov/view_documents_all?global_id=T0600100054&amp;doc_id=5784102</a>				
<b>Title Description Comments:</b>		Report of Soil and Groundwater Investigation				
Report of Soil and Groundwater Investigation						
<b>Action Type:</b>		Response Requested - Other				
<b>Action Date:</b>		3/31/1998				
<b>Received Issue Date:</b>		3/31/1998				
<b>Action:</b>		Other Report / Document				
<b>Doc Link:</b>		<a href="https://geotracker.waterboards.ca.gov/view_documents_all?global_id=T0600100054&amp;doc_id=5784129">https://geotracker.waterboards.ca.gov/view_documents_all?global_id=T0600100054&amp;doc_id=5784129</a>				
<b>Title Description Comments:</b>						

<b>Map Key</b>	<b>Number of Records</b>	<b>Direction</b>	<b>Distance (mi/ft)</b>	<b>Elev/Diff (ft)</b>	<b>Site</b>	<b>DB</b>
----------------	--------------------------	------------------	-------------------------	-----------------------	-------------	-----------

Hazardous Waste Generator Information

**Action Type:** Response Requested - Other  
**Action Date:** 3/3/1998  
**Received Issue Date:** 3/3/1998  
**Action:** Other Report / Document  
**Doc Link:** [https://geotracker.waterboards.ca.gov/view\\_documents\\_all?global\\_id=T0600100054&doc\\_id=5784125](https://geotracker.waterboards.ca.gov/view_documents_all?global_id=T0600100054&doc_id=5784125)  
**Title Description Comments:**

Transmittal for Site Characterization Report (No Report Included)

**Action Type:** Response Requested - Workplans  
**Action Date:** 2/8/1996  
**Received Issue Date:** 2/8/1996  
**Action:** Other Workplan  
**Doc Link:** [https://geotracker.waterboards.ca.gov/view\\_documents\\_all?global\\_id=T0600100054&doc\\_id=5784115](https://geotracker.waterboards.ca.gov/view_documents_all?global_id=T0600100054&doc_id=5784115)  
**Title Description Comments:**

Workplan for Removal and Closure of Aggregate Hopper

**Action Type:** Response Requested - Other  
**Action Date:** 9/22/1995  
**Received Issue Date:** 9/22/1995  
**Action:** Other Report / Document  
**Doc Link:** [https://geotracker.waterboards.ca.gov/view\\_documents\\_all?global\\_id=T0600100054&doc\\_id=5784224](https://geotracker.waterboards.ca.gov/view_documents_all?global_id=T0600100054&doc_id=5784224)  
**Title Description Comments:**

Miscellaneous Figures from Unknown Report

**Action Type:** Response Requested - Workplans  
**Action Date:** 7/6/1995  
**Received Issue Date:** 7/6/1995  
**Action:** Other Workplan  
**Doc Link:** [https://geotracker.waterboards.ca.gov/view\\_documents\\_all?global\\_id=T0600100054&doc\\_id=5784215](https://geotracker.waterboards.ca.gov/view_documents_all?global_id=T0600100054&doc_id=5784215)  
**Title Description Comments:**

Workplan for Groundwater Investigation

**Action Type:** Response Requested - Other  
**Action Date:** 6/10/1995  
**Received Issue Date:** 6/10/1995  
**Action:** Other Report / Document  
**Doc Link:** [https://geotracker.waterboards.ca.gov/view\\_documents\\_all?global\\_id=T0600100054&doc\\_id=5784239](https://geotracker.waterboards.ca.gov/view_documents_all?global_id=T0600100054&doc_id=5784239)  
**Title Description Comments:**

Foundation Plans

**Action Type:** Response Requested - Reports  
**Action Date:** 5/23/1995  
**Received Issue Date:** 5/23/1995  
**Action:** Soil and Water Investigation Report  
**Doc Link:** [https://geotracker.waterboards.ca.gov/view\\_documents\\_all?global\\_id=T0600100054&doc\\_id=5784210](https://geotracker.waterboards.ca.gov/view_documents_all?global_id=T0600100054&doc_id=5784210)  
**Title Description Comments:**

Report of Soil and Groundwater Investigation

**Action Type:** Response Requested - Other  
**Action Date:** 5/4/1995  
**Received Issue Date:** 5/4/1995  
**Action:** Other Report / Document  
**Doc Link:** [https://geotracker.waterboards.ca.gov/view\\_documents\\_all?global\\_id=T0600100054&doc\\_id=5784138](https://geotracker.waterboards.ca.gov/view_documents_all?global_id=T0600100054&doc_id=5784138)  
**Title Description Comments:**

UST Removal Assessment Report



<i>Map Key</i>	<i>Number of Records</i>	<i>Direction</i>	<i>Distance (mi/ft)</i>	<i>Elev/Diff (ft)</i>	<i>Site</i>	<i>DB</i>
<b>Action Type:</b>					Response Requested - Reports	
<b>Action Date:</b>					5/3/1995	
<b>Received Issue Date:</b>					5/3/1995	
<b>Action:</b>					Tank Removal Report / UST Sampling Report	
<b>Doc Link:</b>					<a href="https://geotracker.waterboards.ca.gov/view_documents_all?global_id=T0600100054&amp;doc_id=5784137">https://geotracker.waterboards.ca.gov/view_documents_all?global_id=T0600100054&amp;doc_id=5784137</a>	
<b>Title Description Comments:</b>						
					UST Removal Assessment Report	
<b>Action Type:</b>					Response Requested - Other	
<b>Action Date:</b>					3/24/1995	
<b>Received Issue Date:</b>					3/24/1995	
<b>Action:</b>					Other Report / Document	
<b>Doc Link:</b>					<a href="https://geotracker.waterboards.ca.gov/view_documents_all?global_id=T0600100054&amp;doc_id=5784128">https://geotracker.waterboards.ca.gov/view_documents_all?global_id=T0600100054&amp;doc_id=5784128</a>	
<b>Title Description Comments:</b>						
					Report on Site Fire Safety	
<b>Action Type:</b>					Response Requested - Other	
<b>Action Date:</b>					3/1/1995	
<b>Received Issue Date:</b>					3/1/1995	
<b>Action:</b>					Other Report / Document	
<b>Doc Link:</b>					<a href="https://geotracker.waterboards.ca.gov/view_documents_all?global_id=T0600100054&amp;doc_id=5784121">https://geotracker.waterboards.ca.gov/view_documents_all?global_id=T0600100054&amp;doc_id=5784121</a>	
<b>Title Description Comments:</b>						
					Miscellaneous Figures from Unknown Report	
<b>Action Type:</b>					Response Requested - Other	
<b>Action Date:</b>					1/24/1995	
<b>Received Issue Date:</b>					1/24/1995	
<b>Action:</b>					Other Report / Document	
<b>Doc Link:</b>					<a href="https://geotracker.waterboards.ca.gov/view_documents_all?global_id=T0600100054&amp;doc_id=5784111">https://geotracker.waterboards.ca.gov/view_documents_all?global_id=T0600100054&amp;doc_id=5784111</a>	
<b>Title Description Comments:</b>						
					Meeting Information	
<b>Action Type:</b>					Other Regulatory Actions	
<b>Action Date:</b>					5/4/1994	
<b>Received Issue Date:</b>					5/4/1994	
<b>Action:</b>					Staff Letter	
<b>Doc Link:</b>					<a href="https://geotracker.waterboards.ca.gov/view_documents?global_id=T0600100054&amp;enforcement_id=6177509&amp;temptable=ENFORCEMENT">https://geotracker.waterboards.ca.gov/view_documents?global_id=T0600100054&amp;enforcement_id=6177509&amp;temptable=ENFORCEMENT</a>	
<b>Title Description Comments:</b>						
					Conditions Relating to Flammable and Combustibles	
<b>Action Type:</b>					Response Requested - Other	
<b>Action Date:</b>					4/3/1994	
<b>Received Issue Date:</b>					4/3/1994	
<b>Action:</b>					Other Report / Document	
<b>Doc Link:</b>					<a href="https://geotracker.waterboards.ca.gov/view_documents_all?global_id=T0600100054&amp;doc_id=5784131">https://geotracker.waterboards.ca.gov/view_documents_all?global_id=T0600100054&amp;doc_id=5784131</a>	
<b>Title Description Comments:</b>						
					Information about Meeting	
<b>Action Type:</b>					Response Requested - Other	
<b>Action Date:</b>					3/15/1994	
<b>Received Issue Date:</b>					3/15/1994	
<b>Action:</b>					Other Report / Document	
<b>Doc Link:</b>					<a href="https://geotracker.waterboards.ca.gov/view_documents_all?global_id=T0600100054&amp;doc_id=5784127">https://geotracker.waterboards.ca.gov/view_documents_all?global_id=T0600100054&amp;doc_id=5784127</a>	
<b>Title Description Comments:</b>						
					Health and Safety Plan and Preliminary Site Characterization Investigation Report	

<i>Map Key</i>	<i>Number of Records</i>	<i>Direction</i>	<i>Distance (mi/ft)</i>	<i>Elev/Diff (ft)</i>	<i>Site</i>	<i>DB</i>
<b>Action Type:</b>					Response Requested - Workplans	
<b>Action Date:</b>					3/2/1994	
<b>Received Issue Date:</b>					3/2/1994	
<b>Action:</b>					Other Workplan	
<b>Doc Link:</b>					<a href="https://geotracker.waterboards.ca.gov/view_documents_all?global_id=T0600100054&amp;doc_id=5784124">https://geotracker.waterboards.ca.gov/view_documents_all?global_id=T0600100054&amp;doc_id=5784124</a>	
<b>Title Description Comments:</b>						
					Workplan for Sump Sludge Removal	
<b>Action Type:</b>					Response Requested - Other	
<b>Action Date:</b>					1/4/1994	
<b>Received Issue Date:</b>					1/4/1994	
<b>Action:</b>					Other Report / Document	
<b>Doc Link:</b>					<a href="https://geotracker.waterboards.ca.gov/view_documents_all?global_id=T0600100054&amp;doc_id=5784101">https://geotracker.waterboards.ca.gov/view_documents_all?global_id=T0600100054&amp;doc_id=5784101</a>	
<b>Title Description Comments:</b>						
					Stormwater Compliance	
<b>Action Type:</b>					Response Requested - Other	
<b>Action Date:</b>					9/20/1993	
<b>Received Issue Date:</b>					9/20/1993	
<b>Action:</b>					Other Report / Document	
<b>Doc Link:</b>					<a href="https://geotracker.waterboards.ca.gov/view_documents_all?global_id=T0600100054&amp;doc_id=5787933">https://geotracker.waterboards.ca.gov/view_documents_all?global_id=T0600100054&amp;doc_id=5787933</a>	
<b>Title Description Comments:</b>						
					Stormwater Pollution Prevention Plan	
<b>Action Type:</b>					Response Requested - Workplans	
<b>Action Date:</b>					9/20/1993	
<b>Received Issue Date:</b>					9/20/1993	
<b>Action:</b>					Other Workplan	
<b>Doc Link:</b>					<a href="https://geotracker.waterboards.ca.gov/view_documents_all?global_id=T0600100054&amp;doc_id=5784223">https://geotracker.waterboards.ca.gov/view_documents_all?global_id=T0600100054&amp;doc_id=5784223</a>	
<b>Title Description Comments:</b>						
					Stormwater Pollution Prevention Plan	
<b>Action Type:</b>					Response Requested - Other	
<b>Action Date:</b>					7/1/1993	
<b>Received Issue Date:</b>					7/1/1993	
<b>Action:</b>					Other Report / Document	
<b>Doc Link:</b>					<a href="https://geotracker.waterboards.ca.gov/view_documents_all?global_id=T0600100054&amp;doc_id=5784213">https://geotracker.waterboards.ca.gov/view_documents_all?global_id=T0600100054&amp;doc_id=5784213</a>	
<b>Title Description Comments:</b>						
					Annual Report for Stormwater Discharges	
<b>Action Type:</b>					Response Requested - Other	
<b>Action Date:</b>					1/14/1993	
<b>Received Issue Date:</b>					1/14/1993	
<b>Action:</b>					Other Report / Document	
<b>Doc Link:</b>					<a href="https://geotracker.waterboards.ca.gov/view_documents_all?global_id=T0600100054&amp;doc_id=5784107">https://geotracker.waterboards.ca.gov/view_documents_all?global_id=T0600100054&amp;doc_id=5784107</a>	
<b>Title Description Comments:</b>						
					Hazardous Materials Management Plan	
<b>Action Type:</b>					Response Requested - Other	
<b>Action Date:</b>					1/13/1993	
<b>Received Issue Date:</b>					1/13/1993	
<b>Action:</b>					Correspondence	
<b>Doc Link:</b>					<a href="https://geotracker.waterboards.ca.gov/view_documents_all?global_id=T0600100054&amp;doc_id=5784106">https://geotracker.waterboards.ca.gov/view_documents_all?global_id=T0600100054&amp;doc_id=5784106</a>	
<b>Title Description Comments:</b>						
					Correspondence Regarding Spill	

<b>Map Key</b>	<b>Number of Records</b>	<b>Direction</b>	<b>Distance (mi/ft)</b>	<b>Elev/Diff (ft)</b>	<b>Site</b>	<b>DB</b>
					<p><b>Action Type:</b> Response Requested - Other  <b>Action Date:</b> 1/6/1993  <b>Received Issue Date:</b> 1/6/1993  <b>Action:</b> Other Report / Document  <b>Doc Link:</b> <a href="https://geotracker.waterboards.ca.gov/view_documents_all?global_id=T0600100054&amp;doc_id=5784103">https://geotracker.waterboards.ca.gov/view_documents_all?global_id=T0600100054&amp;doc_id=5784103</a>  <b>Title Description Comments:</b>  Hazardous Materials Information</p>	
					<p><b>Action Type:</b> Response Requested - Other  <b>Action Date:</b> 1/6/1993  <b>Received Issue Date:</b> 1/6/1993  <b>Action:</b> Other Report / Document  <b>Doc Link:</b> <a href="https://geotracker.waterboards.ca.gov/view_documents_all?global_id=T0600100054&amp;doc_id=5784104">https://geotracker.waterboards.ca.gov/view_documents_all?global_id=T0600100054&amp;doc_id=5784104</a>  <b>Title Description Comments:</b>  Site Photographs</p>	
					<p><b>Action Type:</b> Response Requested - Other  <b>Action Date:</b> 11/30/1992  <b>Received Issue Date:</b> 11/30/1992  <b>Action:</b> Other Report / Document  <b>Doc Link:</b> <a href="https://geotracker.waterboards.ca.gov/view_documents_all?global_id=T0600100054&amp;doc_id=5784232">https://geotracker.waterboards.ca.gov/view_documents_all?global_id=T0600100054&amp;doc_id=5784232</a>  <b>Title Description Comments:</b>  Group Monitoring Plan</p>	
					<p><b>Action Type:</b> Response Requested - Other  <b>Action Date:</b> 11/23/1992  <b>Received Issue Date:</b> 11/23/1992  <b>Action:</b> Other Report / Document  <b>Doc Link:</b> <a href="https://geotracker.waterboards.ca.gov/view_documents_all?global_id=T0600100054&amp;doc_id=5784231">https://geotracker.waterboards.ca.gov/view_documents_all?global_id=T0600100054&amp;doc_id=5784231</a>  <b>Title Description Comments:</b>  Group Monitoring Plan</p>	
					<p><b>Action Type:</b> Other Regulatory Actions  <b>Action Date:</b> 8/11/1992  <b>Received Issue Date:</b> 8/11/1992  <b>Action:</b> Site Visit / Inspection / Sampling  <b>Doc Link:</b> <a href="https://geotracker.waterboards.ca.gov/view_documents?global_id=T0600100054&amp;enforcement_id=6177596&amp;temptable=ENFORCEMENT">https://geotracker.waterboards.ca.gov/view_documents?global_id=T0600100054&amp;enforcement_id=6177596&amp;temptable=ENFORCEMENT</a>  <b>Title Description Comments:</b>  Alameda County Urban Runoff Clean Water Program Inspection</p>	
					<p><b>Action Type:</b> Response Requested - Other  <b>Action Date:</b> 8/11/1992  <b>Received Issue Date:</b> 8/11/1992  <b>Action:</b> Other Report / Document  <b>Doc Link:</b> <a href="https://geotracker.waterboards.ca.gov/view_documents_all?global_id=T0600100054&amp;doc_id=5787932">https://geotracker.waterboards.ca.gov/view_documents_all?global_id=T0600100054&amp;doc_id=5787932</a>  <b>Title Description Comments:</b>  Alameda County Urban Runoff Clean Water Program - Inspection Checklist</p>	
					<p><b>Action Type:</b> Response Requested - Other  <b>Action Date:</b> 6/26/1992  <b>Received Issue Date:</b> 6/26/1992  <b>Action:</b> Other Report / Document  <b>Doc Link:</b> <a href="https://geotracker.waterboards.ca.gov/view_documents_all?global_id=T0600100054&amp;doc_id=5787935">https://geotracker.waterboards.ca.gov/view_documents_all?global_id=T0600100054&amp;doc_id=5787935</a>  <b>Title Description Comments:</b>  Hazardous Materials Business Plan - Maps Not Included</p>	

<b>Map Key</b>	<b>Number of Records</b>	<b>Direction</b>	<b>Distance (mi/ft)</b>	<b>Elev/Diff (ft)</b>	<b>Site</b>	<b>DB</b>
----------------	--------------------------	------------------	-------------------------	-----------------------	-------------	-----------

**Action Type:** Response Requested - Other  
**Action Date:** 2/5/1992  
**Received Issue Date:** 2/5/1992  
**Action:** Other Report / Document  
**Doc Link:** [https://geotracker.waterboards.ca.gov/view\\_documents\\_all?global\\_id=T0600100054&doc\\_id=5784113](https://geotracker.waterboards.ca.gov/view_documents_all?global_id=T0600100054&doc_id=5784113)  
**Title Description Comments:**

Chemical Information

**Action Type:** Response Requested - Other  
**Action Date:** 12/26/1991  
**Received Issue Date:** 12/26/1991  
**Action:** Other Report / Document  
**Doc Link:** [https://geotracker.waterboards.ca.gov/view\\_documents\\_all?global\\_id=T0600100054&doc\\_id=5784237](https://geotracker.waterboards.ca.gov/view_documents_all?global_id=T0600100054&doc_id=5784237)  
**Title Description Comments:**

Hazardous Waste Generator Official Inspection Reports

**Action Type:** Response Requested - Other  
**Action Date:** 4/15/1991  
**Received Issue Date:** 4/15/1991  
**Action:** Other Report / Document  
**Doc Link:** [https://geotracker.waterboards.ca.gov/view\\_documents\\_all?global\\_id=T0600100054&doc\\_id=5784133](https://geotracker.waterboards.ca.gov/view_documents_all?global_id=T0600100054&doc_id=5784133)  
**Title Description Comments:**

Copies of Complaints

**Action Type:** Other Regulatory Actions  
**Action Date:** 2/26/1991  
**Received Issue Date:** 2/26/1991  
**Action:** Site Visit / Inspection / Sampling  
**Doc Link:** [https://geotracker.waterboards.ca.gov/view\\_documents?global\\_id=T0600100054&enforcement\\_id=6181084&temptable=ENFORCEMENT](https://geotracker.waterboards.ca.gov/view_documents?global_id=T0600100054&enforcement_id=6181084&temptable=ENFORCEMENT)

**Title Description Comments:**

Hazardous Waste Generator Inspection Report

**Action Type:** Response Requested - Other  
**Action Date:** 9/10/1990  
**Received Issue Date:** 9/10/1990  
**Action:** Other Report / Document  
**Doc Link:** [https://geotracker.waterboards.ca.gov/view\\_documents\\_all?global\\_id=T0600100054&doc\\_id=5787928](https://geotracker.waterboards.ca.gov/view_documents_all?global_id=T0600100054&doc_id=5787928)  
**Title Description Comments:**

Hazardous Materials Billing Information

**Action Type:** Response Requested - Reports  
**Action Date:** 4/24/1990  
**Received Issue Date:** 4/24/1990  
**Action:** Tank Removal Report / UST Sampling Report  
**Doc Link:** [https://geotracker.waterboards.ca.gov/view\\_documents\\_all?global\\_id=T0600100054&doc\\_id=5784136](https://geotracker.waterboards.ca.gov/view_documents_all?global_id=T0600100054&doc_id=5784136)  
**Title Description Comments:**

UST Removal

**Action Type:** Response Requested - Other  
**Action Date:** 2/27/1990  
**Received Issue Date:** 2/27/1990  
**Action:** Other Report / Document  
**Doc Link:** [https://geotracker.waterboards.ca.gov/view\\_documents\\_all?global\\_id=T0600100054&doc\\_id=5784120](https://geotracker.waterboards.ca.gov/view_documents_all?global_id=T0600100054&doc_id=5784120)  
**Title Description Comments:**

Laboratory Analytical Results

<b>Map Key</b>	<b>Number of Records</b>	<b>Direction</b>	<b>Distance (mi/ft)</b>	<b>Elev/Diff (ft)</b>	<b>Site</b>	<b>DB</b>
<b>Action Type:</b>		Response Requested - Other				
<b>Action Date:</b>		2/20/1990				
<b>Received Issue Date:</b>		2/20/1990				
<b>Action:</b>		Other Report / Document				
<b>Doc Link:</b>		<a href="https://geotracker.waterboards.ca.gov/view_documents_all?global_id=T0600100054&amp;doc_id=5784118">https://geotracker.waterboards.ca.gov/view_documents_all?global_id=T0600100054&amp;doc_id=5784118</a>				
<b>Title Description Comments:</b>		Analytical Results				
<b>Action Type:</b>		Response Requested - Other				
<b>Action Date:</b>		1/4/1990				
<b>Received Issue Date:</b>		1/4/1990				
<b>Action:</b>		Other Report / Document				
<b>Doc Link:</b>		<a href="https://geotracker.waterboards.ca.gov/view_documents_all?global_id=T0600100054&amp;doc_id=5789943">https://geotracker.waterboards.ca.gov/view_documents_all?global_id=T0600100054&amp;doc_id=5789943</a>				
<b>Title Description Comments:</b>		Hazardous Materials Evaluation				
<b>Action Type:</b>		Response Requested - Other				
<b>Action Date:</b>		1/1/1990				
<b>Received Issue Date:</b>		1/1/1990				
<b>Action:</b>		Other Report / Document				
<b>Doc Link:</b>		<a href="https://geotracker.waterboards.ca.gov/view_documents_all?global_id=T0600100054&amp;doc_id=5784100">https://geotracker.waterboards.ca.gov/view_documents_all?global_id=T0600100054&amp;doc_id=5784100</a>				
<b>Title Description Comments:</b>		Tables from Unknown Report				
<b>Action Type:</b>		Response Requested - Other				
<b>Action Date:</b>		1/1/1990				
<b>Received Issue Date:</b>		1/1/1990				
<b>Action:</b>		Correspondence				
<b>Doc Link:</b>		<a href="https://geotracker.waterboards.ca.gov/view_documents_all?global_id=T0600100054&amp;doc_id=5787937">https://geotracker.waterboards.ca.gov/view_documents_all?global_id=T0600100054&amp;doc_id=5787937</a>				
<b>Title Description Comments:</b>		Technical Correspondence from the 90s				
<b>Action Type:</b>		Response Requested - Other				
<b>Action Date:</b>		9/1/1989				
<b>Received Issue Date:</b>		9/1/1989				
<b>Action:</b>		Other Report / Document				
<b>Doc Link:</b>		<a href="https://geotracker.waterboards.ca.gov/view_documents_all?global_id=T0600100054&amp;doc_id=5784221">https://geotracker.waterboards.ca.gov/view_documents_all?global_id=T0600100054&amp;doc_id=5784221</a>				
<b>Title Description Comments:</b>		Chevron Material Information Bulletin				
<b>Action Type:</b>		Response Requested - Other				
<b>Action Date:</b>		3/23/1989				
<b>Received Issue Date:</b>		3/23/1989				
<b>Action:</b>		Other Report / Document				
<b>Doc Link:</b>		<a href="https://geotracker.waterboards.ca.gov/view_documents_all?global_id=T0600100054&amp;doc_id=5787925">https://geotracker.waterboards.ca.gov/view_documents_all?global_id=T0600100054&amp;doc_id=5787925</a>				
<b>Title Description Comments:</b>		Hazardous Materials Information				
<b>Action Type:</b>		Response Requested - Other				
<b>Action Date:</b>		10/2/1986				
<b>Received Issue Date:</b>		10/2/1986				
<b>Action:</b>		Other Report / Document				
<b>Doc Link:</b>		<a href="https://geotracker.waterboards.ca.gov/view_documents_all?global_id=T0600100054&amp;doc_id=5787930">https://geotracker.waterboards.ca.gov/view_documents_all?global_id=T0600100054&amp;doc_id=5787930</a>				
<b>Title Description Comments:</b>		Information about Fire				

Map Key	Number of Records	Direction	Distance (mi/ft)	Elev/Diff (ft)	Site	DB
---------	-------------------	-----------	------------------	----------------	------	----

**Action Type:** Response Requested - Other  
**Action Date:** 6/22/1986  
**Received Issue Date:** 6/22/1986  
**Action:** Other Report / Document  
**Doc Link:** [https://geotracker.waterboards.ca.gov/view\\_documents\\_all?global\\_id=T0600100054&doc\\_id=5787926](https://geotracker.waterboards.ca.gov/view_documents_all?global_id=T0600100054&doc_id=5787926)  
**Title Description Comments:**

Memos

**Action Type:** Response Requested - Other  
**Action Date:** 1/1/1980  
**Received Issue Date:** 1/1/1980  
**Action:** Other Report / Document  
**Doc Link:** [https://geotracker.waterboards.ca.gov/view\\_documents\\_all?global\\_id=T0600100054&doc\\_id=5787929](https://geotracker.waterboards.ca.gov/view_documents_all?global_id=T0600100054&doc_id=5787929)  
**Title Description Comments:**

Technical Correspondence from the 1980s

**Action Type:** Leak Action  
**Action Date:** 3/7/1990  
**Received Issue Date:**  
**Action:** Leak Discovery  
**Doc Link:**  
**Title Description Comments:**

**Action Type:** Leak Action  
**Action Date:** 3/7/1990  
**Received Issue Date:**  
**Action:** Leak Stopped  
**Doc Link:**  
**Title Description Comments:**

**Action Type:** Leak Action  
**Action Date:** 3/7/1990  
**Received Issue Date:**  
**Action:** Leak Reported  
**Doc Link:**  
**Title Description Comments:**

**LUST Sites from GeoTracker Search - Documents (as of Feb 24, 2020)**

**Document Type:** Site Documents **Size :**  
**Document Date:** 5/6/2008 **Submitted By:** (REGULATOR)  
**Type:** STAFF LETTER **Submitted:**  
**Title:** FACILITY CLOSURE COMPLETION  
**Title Link:** [https://geotracker.waterboards.ca.gov/view\\_documents?global\\_id=T0600100054&enforcement\\_id=6177510](https://geotracker.waterboards.ca.gov/view_documents?global_id=T0600100054&enforcement_id=6177510)

**Document Type:** Site Documents **Size :**  
**Document Date:** 3/1/2008 **Submitted By:** (REGULATOR)  
**Type:** OTHER REPORT / DOCUMENT **Submitted:**  
**Title:** SITE CHARACTERIZATION REPORT  
**Title Link:** [https://geotracker.waterboards.ca.gov/view\\_documents?global\\_id=T0600100054&document\\_id=5784123](https://geotracker.waterboards.ca.gov/view_documents?global_id=T0600100054&document_id=5784123)

**Document Type:** Site Documents **Size :**  
**Document Date:** 1/23/2008 **Submitted By:** (REGULATOR)  
**Type:** OTHER REPORT / DOCUMENT **Submitted:**  
**Title:** REPORT OF UST REMOVAL ACTIVITIES  
**Title Link:** [https://geotracker.waterboards.ca.gov/view\\_documents?global\\_id=T0600100054&document\\_id=5784110](https://geotracker.waterboards.ca.gov/view_documents?global_id=T0600100054&document_id=5784110)

**Document Type:** Site Documents **Size :**  
**Document Date:** 1/9/2008 **Submitted By:** (REGULATOR)  
**Type:** OTHER REPORT / DOCUMENT **Submitted:**  
**Title:** XRD PHASE ANALYSIS OF UNKNOWN POWDER

Map Key	Number of Records	Direction	Distance (mi/ft)	Elev/Diff (ft)	Site	DB
<b>Title Link:</b>		<a href="https://geotracker.waterboards.ca.gov/view_documents?global_id=T0600100054&amp;document_id=5784105">https://geotracker.waterboards.ca.gov/view_documents?global_id=T0600100054&amp;document_id=5784105</a>				
<b>Document Type:</b>	Site Documents			<b>Size :</b>		
<b>Document Date:</b>	10/24/2007			<b>Submitted By:</b>	(REGULATOR)	
<b>Type:</b>	TANK REMOVAL REPORT / UST SAMPLING REPORT			<b>Submitted:</b>		
<b>Title:</b>	UST REMOVAL					
<b>Title Link:</b>		<a href="https://geotracker.waterboards.ca.gov/view_documents?global_id=T0600100054&amp;document_id=5784229">https://geotracker.waterboards.ca.gov/view_documents?global_id=T0600100054&amp;document_id=5784229</a>				
<b>Document Type:</b>	Site Documents			<b>Size :</b>		
<b>Document Date:</b>	10/11/2007			<b>Submitted By:</b>	(REGULATOR)	
<b>Type:</b>	TANK REMOVAL REPORT / UST SAMPLING REPORT			<b>Submitted:</b>		
<b>Title:</b>	REMOVAL OF TWO USTS					
<b>Title Link:</b>		<a href="https://geotracker.waterboards.ca.gov/view_documents?global_id=T0600100054&amp;document_id=5784225">https://geotracker.waterboards.ca.gov/view_documents?global_id=T0600100054&amp;document_id=5784225</a>				
<b>Document Type:</b>	Site Documents			<b>Size :</b>		
<b>Document Date:</b>	1/15/2007			<b>Submitted By:</b>	(REGULATOR)	
<b>Type:</b>	OTHER REPORT / DOCUMENT			<b>Submitted:</b>		
<b>Title:</b>	ESLS SUMMARY FORM					
<b>Title Link:</b>		<a href="https://geotracker.waterboards.ca.gov/view_documents?global_id=T0600100054&amp;document_id=5784108">https://geotracker.waterboards.ca.gov/view_documents?global_id=T0600100054&amp;document_id=5784108</a>				
<b>Document Type:</b>	Site Documents			<b>Size :</b>		
<b>Document Date:</b>	8/8/2006			<b>Submitted By:</b>	(REGULATOR)	
<b>Type:</b>	OTHER REPORT / DOCUMENT			<b>Submitted:</b>		
<b>Title:</b>	HAZARDOUS MATERIALS INFORMATION					
<b>Title Link:</b>		<a href="https://geotracker.waterboards.ca.gov/view_documents?global_id=T0600100054&amp;document_id=5784217">https://geotracker.waterboards.ca.gov/view_documents?global_id=T0600100054&amp;document_id=5784217</a>				
<b>Document Type:</b>	Site Documents			<b>Size :</b>		
<b>Document Date:</b>	6/8/2006			<b>Submitted By:</b>	(REGULATOR)	
<b>Type:</b>	OTHER REPORT / DOCUMENT			<b>Submitted:</b>		
<b>Title:</b>	HAZARDOUS MATERIALS INFORMATION					
<b>Title Link:</b>		<a href="https://geotracker.waterboards.ca.gov/view_documents?global_id=T0600100054&amp;document_id=5784211">https://geotracker.waterboards.ca.gov/view_documents?global_id=T0600100054&amp;document_id=5784211</a>				
<b>Document Type:</b>	Site Documents			<b>Size :</b>		
<b>Document Date:</b>	2/27/2006			<b>Submitted By:</b>	(REGULATOR)	
<b>Type:</b>	NOTICE OF VIOLATION			<b>Submitted:</b>		
<b>Title:</b>	NOTICE OF VIOLATION					
<b>Title Link:</b>		<a href="https://geotracker.waterboards.ca.gov/view_documents?global_id=T0600100054&amp;enforcement_id=6177507">https://geotracker.waterboards.ca.gov/view_documents?global_id=T0600100054&amp;enforcement_id=6177507</a>				
<b>Document Type:</b>	Site Documents			<b>Size :</b>		
<b>Document Date:</b>	2/17/2006			<b>Submitted By:</b>	(REGULATOR)	
<b>Type:</b>	OTHER REPORT / DOCUMENT			<b>Submitted:</b>		
<b>Title:</b>	ENFORCEMENT INFORMATION AND DTSC CLOSURE REQUIREMENTS					
<b>Title Link:</b>		<a href="https://geotracker.waterboards.ca.gov/view_documents?global_id=T0600100054&amp;document_id=5784117">https://geotracker.waterboards.ca.gov/view_documents?global_id=T0600100054&amp;document_id=5784117</a>				
<b>Document Type:</b>	Site Documents			<b>Size :</b>		
<b>Document Date:</b>	1/20/2006			<b>Submitted By:</b>	(REGULATOR)	
<b>Type:</b>	OTHER REPORT / DOCUMENT			<b>Submitted:</b>		
<b>Title:</b>	DOCUMENTS ABOUT PLAN CHECK COMMENTS					
<b>Title Link:</b>		<a href="https://geotracker.waterboards.ca.gov/view_documents?global_id=T0600100054&amp;document_id=5784109">https://geotracker.waterboards.ca.gov/view_documents?global_id=T0600100054&amp;document_id=5784109</a>				
<b>Document Type:</b>	Site Documents			<b>Size :</b>		
<b>Document Date:</b>	11/30/2005			<b>Submitted By:</b>	(REGULATOR)	
<b>Type:</b>	TECHNICAL CORRESPONDENCE / ASSISTANCE / OTHER			<b>Submitted:</b>		
<b>Title:</b>	RESPONSE TO COMMENTS					
<b>Title Link:</b>		<a href="https://geotracker.waterboards.ca.gov/view_documents?global_id=T0600100054&amp;enforcement_id=6177601">https://geotracker.waterboards.ca.gov/view_documents?global_id=T0600100054&amp;enforcement_id=6177601</a>				
<b>Document Type:</b>	Site Documents			<b>Size :</b>		
<b>Document Date:</b>	11/21/2005			<b>Submitted By:</b>	(REGULATOR)	
<b>Type:</b>	SITE VISIT / INSPECTION / SAMPLING			<b>Submitted:</b>		
<b>Title:</b>	TMD INSPECTION WITH PICTURES					
<b>Title Link:</b>		<a href="https://geotracker.waterboards.ca.gov/view_documents?global_id=T0600100054&amp;enforcement_id=6177600">https://geotracker.waterboards.ca.gov/view_documents?global_id=T0600100054&amp;enforcement_id=6177600</a>				
<b>Document Type:</b>	Site Documents			<b>Size :</b>		
<b>Document Date:</b>	10/31/2005			<b>Submitted By:</b>	(REGULATOR)	
<b>Type:</b>	TECHNICAL CORRESPONDENCE / ASSISTANCE / OTHER			<b>Submitted:</b>		

<b>Map Key</b>	<b>Number of Records</b>	<b>Direction</b>	<b>Distance (mi/ft)</b>	<b>Elev/Diff (ft)</b>	<b>Site</b>	<b>DB</b>
<b>Title:</b>					CLOSURE APPLICATION FOR HAZARDOUS MATERIALS STORAGE	
<b>Title Link:</b>					<a href="https://geotracker.waterboards.ca.gov/view_documents?global_id=T0600100054&amp;enforcement_id=6177599">https://geotracker.waterboards.ca.gov/view_documents?global_id=T0600100054&amp;enforcement_id=6177599</a>	
<b>Document Type:</b>	Site Documents			<b>Size :</b>		
<b>Document Date:</b>	9/1/2005			<b>Submitted By:</b>	(REGULATOR)	
<b>Type:</b>	OTHER REPORT / DOCUMENT			<b>Submitted:</b>		
<b>Title:</b>	FIRST SOURCE AGREEMENT					
<b>Title Link:</b>					<a href="https://geotracker.waterboards.ca.gov/view_documents?global_id=T0600100054&amp;document_id=5784220">https://geotracker.waterboards.ca.gov/view_documents?global_id=T0600100054&amp;document_id=5784220</a>	
<b>Document Type:</b>	Site Documents			<b>Size :</b>		
<b>Document Date:</b>	8/23/2005			<b>Submitted By:</b>	(REGULATOR)	
<b>Type:</b>	OTHER REPORT / DOCUMENT			<b>Submitted:</b>		
<b>Title:</b>	LEAD BASED PAINT SURVEY REPORT					
<b>Title Link:</b>					<a href="https://geotracker.waterboards.ca.gov/view_documents?global_id=T0600100054&amp;document_id=5784219">https://geotracker.waterboards.ca.gov/view_documents?global_id=T0600100054&amp;document_id=5784219</a>	
<b>Document Type:</b>	Site Documents			<b>Size :</b>		
<b>Document Date:</b>	8/16/2005			<b>Submitted By:</b>	(REGULATOR)	
<b>Type:</b>	OTHER REPORT / DOCUMENT			<b>Submitted:</b>		
<b>Title:</b>	ASBESTOS SURVEY REPORT					
<b>Title Link:</b>					<a href="https://geotracker.waterboards.ca.gov/view_documents?global_id=T0600100054&amp;document_id=5784218">https://geotracker.waterboards.ca.gov/view_documents?global_id=T0600100054&amp;document_id=5784218</a>	
<b>Document Type:</b>	Site Documents			<b>Size :</b>		
<b>Document Date:</b>	8/2/2005			<b>Submitted By:</b>	(REGULATOR)	
<b>Type:</b>	OTHER REPORT / DOCUMENT			<b>Submitted:</b>		
<b>Title:</b>	HOUSING AFFORDABILITY REGULATORY AGREEMENT					
<b>Title Link:</b>					<a href="https://geotracker.waterboards.ca.gov/view_documents?global_id=T0600100054&amp;document_id=5784216">https://geotracker.waterboards.ca.gov/view_documents?global_id=T0600100054&amp;document_id=5784216</a>	
<b>Document Type:</b>	Site Documents			<b>Size :</b>		
<b>Document Date:</b>	4/7/2005			<b>Submitted By:</b>	(REGULATOR)	
<b>Type:</b>	OTHER REPORT / DOCUMENT			<b>Submitted:</b>		
<b>Title:</b>	NOISE STUDY - ASHBY LOFTS					
<b>Title Link:</b>					<a href="https://geotracker.waterboards.ca.gov/view_documents?global_id=T0600100054&amp;document_id=5784132">https://geotracker.waterboards.ca.gov/view_documents?global_id=T0600100054&amp;document_id=5784132</a>	
<b>Document Type:</b>	Site Documents			<b>Size :</b>		
<b>Document Date:</b>	1/26/2003			<b>Submitted By:</b>	(REGULATOR)	
<b>Type:</b>	OTHER REPORT / DOCUMENT			<b>Submitted:</b>		
<b>Title:</b>	TRANSMITTAL FOR ANNUAL REPORT FOR GARDNER ASPHALT PRODUCTS (MISSING REPORT)					
<b>Title Link:</b>					<a href="https://geotracker.waterboards.ca.gov/view_documents?global_id=T0600100054&amp;document_id=5784112">https://geotracker.waterboards.ca.gov/view_documents?global_id=T0600100054&amp;document_id=5784112</a>	
<b>Document Type:</b>	Site Documents			<b>Size :</b>		
<b>Document Date:</b>	4/23/2002			<b>Submitted By:</b>	(REGULATOR)	
<b>Type:</b>	OTHER REPORT / DOCUMENT			<b>Submitted:</b>		
<b>Title:</b>	LAB REPORTS					
<b>Title Link:</b>					<a href="https://geotracker.waterboards.ca.gov/view_documents?global_id=T0600100054&amp;document_id=5784135">https://geotracker.waterboards.ca.gov/view_documents?global_id=T0600100054&amp;document_id=5784135</a>	
<b>Document Type:</b>	Site Documents			<b>Size :</b>		
<b>Document Date:</b>	4/2/2002			<b>Submitted By:</b>	(REGULATOR)	
<b>Type:</b>	OTHER REPORT / DOCUMENT			<b>Submitted:</b>		
<b>Title:</b>	REPORT ON PHASE I AND LIMITED PHASE II					
<b>Title Link:</b>					<a href="https://geotracker.waterboards.ca.gov/view_documents?global_id=T0600100054&amp;document_id=5784130">https://geotracker.waterboards.ca.gov/view_documents?global_id=T0600100054&amp;document_id=5784130</a>	
<b>Document Type:</b>	Site Documents			<b>Size :</b>		
<b>Document Date:</b>	2/15/2002			<b>Submitted By:</b>	(REGULATOR)	
<b>Type:</b>	OTHER REPORT / DOCUMENT			<b>Submitted:</b>		
<b>Title:</b>	TRANSMITTAL OF REPORT OF WELL ABANDONMENT (NO REPORT)					
<b>Title Link:</b>					<a href="https://geotracker.waterboards.ca.gov/view_documents?global_id=T0600100054&amp;document_id=5784116">https://geotracker.waterboards.ca.gov/view_documents?global_id=T0600100054&amp;document_id=5784116</a>	
<b>Document Type:</b>	Site Documents			<b>Size :</b>		
<b>Document Date:</b>	1/8/2002			<b>Submitted By:</b>	(REGULATOR)	
<b>Type:</b>	TECHNICAL CORRESPONDENCE / ASSISTANCE / OTHER			<b>Submitted:</b>		
<b>Title:</b>	APPLICATION FOR INSTALLATION, DESTRUCTION OR MODIFICATION OF MONITORING WELLS OR SOIL BORINGS					
<b>Title Link:</b>					<a href="https://geotracker.waterboards.ca.gov/view_documents?global_id=T0600100054&amp;enforcement_id=6177604">https://geotracker.waterboards.ca.gov/view_documents?global_id=T0600100054&amp;enforcement_id=6177604</a>	
<b>Document Type:</b>	Site Documents			<b>Size :</b>		
<b>Document Date:</b>	12/17/2001			<b>Submitted By:</b>	(REGULATOR)	
<b>Type:</b>	CLOSURE/NO FURTHER ACTION LETTER			<b>Submitted:</b>		
<b>Title:</b>	CASE CLOSURE LETTER					



Map Key	Number of Records	Direction	Distance (mi/ft)	Elev/Diff (ft)	Site	DB
<b>Title Link:</b>		<a href="https://geotracker.waterboards.ca.gov/view_documents?global_id=T0600100054&amp;enforcement_id=6057028">https://geotracker.waterboards.ca.gov/view_documents?global_id=T0600100054&amp;enforcement_id=6057028</a>				
<b>Document Type:</b>	Site Documents			<b>Size :</b>		
<b>Document Date:</b>	12/17/2001			<b>Submitted By:</b>	(REGULATOR)	
<b>Type:</b>	CLOSURE/NO FURTHER ACTION LETTER			<b>Submitted:</b>		
<b>Title:</b>	CLOSURE LETTER					
<b>Title Link:</b>		<a href="https://geotracker.waterboards.ca.gov/view_documents?global_id=T0600100054&amp;enforcement_id=6177603">https://geotracker.waterboards.ca.gov/view_documents?global_id=T0600100054&amp;enforcement_id=6177603</a>				
<b>Document Type:</b>	Site Documents			<b>Size :</b>		
<b>Document Date:</b>	12/12/2001			<b>Submitted By:</b>	(REGULATOR)	
<b>Type:</b>	OTHER REPORT / DOCUMENT			<b>Submitted:</b>		
<b>Title:</b>	TANK TESTING DOCUMENTS					
<b>Title Link:</b>		<a href="https://geotracker.waterboards.ca.gov/view_documents?global_id=T0600100054&amp;document_id=5784234">https://geotracker.waterboards.ca.gov/view_documents?global_id=T0600100054&amp;document_id=5784234</a>				
<b>Document Type:</b>	Site Documents			<b>Size :</b>		
<b>Document Date:</b>	12/3/2001			<b>Submitted By:</b>	(REGULATOR)	
<b>Type:</b>	TECHNICAL CORRESPONDENCE / ASSISTANCE / OTHER			<b>Submitted:</b>		
<b>Title:</b>	REQUEST FOR NFA					
<b>Title Link:</b>		<a href="https://geotracker.waterboards.ca.gov/view_documents?global_id=T0600100054&amp;enforcement_id=6177602">https://geotracker.waterboards.ca.gov/view_documents?global_id=T0600100054&amp;enforcement_id=6177602</a>				
<b>Document Type:</b>	Site Documents			<b>Size :</b>		
<b>Document Date:</b>	10/2/2001			<b>Submitted By:</b>	(REGULATOR)	
<b>Type:</b>	OTHER REPORT / DOCUMENT			<b>Submitted:</b>		
<b>Title:</b>	EVALUATION OF ENVIRONMENTAL AND HUMAN HEALTH RISKS					
<b>Title Link:</b>		<a href="https://geotracker.waterboards.ca.gov/view_documents?global_id=T0600100054&amp;document_id=5784230">https://geotracker.waterboards.ca.gov/view_documents?global_id=T0600100054&amp;document_id=5784230</a>				
<b>Document Type:</b>	Site Documents			<b>Size :</b>		
<b>Document Date:</b>	9/19/2001			<b>Submitted By:</b>	(REGULATOR)	
<b>Type:</b>	OTHER REPORT / DOCUMENT			<b>Submitted:</b>		
<b>Title:</b>	HAZARDOUS MATERIALS SPILL REPORT					
<b>Title Link:</b>		<a href="https://geotracker.waterboards.ca.gov/view_documents?global_id=T0600100054&amp;document_id=5784222">https://geotracker.waterboards.ca.gov/view_documents?global_id=T0600100054&amp;document_id=5784222</a>				
<b>Document Type:</b>	Site Documents			<b>Size :</b>		
<b>Document Date:</b>	9/19/2001			<b>Submitted By:</b>	(REGULATOR)	
<b>Type:</b>	SITE VISIT / INSPECTION / SAMPLING			<b>Submitted:</b>		
<b>Title:</b>	INSPECTION FORM					
<b>Title Link:</b>		<a href="https://geotracker.waterboards.ca.gov/view_documents?global_id=T0600100054&amp;enforcement_id=6177605">https://geotracker.waterboards.ca.gov/view_documents?global_id=T0600100054&amp;enforcement_id=6177605</a>				
<b>Document Type:</b>	Site Documents			<b>Size :</b>		
<b>Document Date:</b>	6/9/2001			<b>Submitted By:</b>	(REGULATOR)	
<b>Type:</b>	TECHNICAL CORRESPONDENCE / ASSISTANCE / OTHER			<b>Submitted:</b>		
<b>Title:</b>	TMD RECEIVED REPORT					
<b>Title Link:</b>		<a href="https://geotracker.waterboards.ca.gov/view_documents?global_id=T0600100054&amp;enforcement_id=6177595">https://geotracker.waterboards.ca.gov/view_documents?global_id=T0600100054&amp;enforcement_id=6177595</a>				
<b>Document Type:</b>	Monitoring Reports			<b>Size :</b>	1,032 KB	
<b>Document Date:</b>	4/17/2000			<b>Submitted By:</b>	(REGULATOR)	
<b>Type:</b>	MONITORING REPORT - QUARTERLY			<b>Submitted:</b>		
<b>Title:</b>	QUARTERLY MONITORING -					
<b>Title Link:</b>		<a href="https://geotracker.waterboards.ca.gov/regulators/deliverable_documents/2589355289/04%2D17%2D00%20Part%20of%20unknown%20report%2Epdf">https://geotracker.waterboards.ca.gov/regulators/deliverable_documents/2589355289/04%2D17%2D00%20Part%20of%20unknown%20report%2Epdf</a>				
<b>Document Type:</b>	Monitoring Reports			<b>Size :</b>	8,051 KB	
<b>Document Date:</b>	4/17/2000			<b>Submitted By:</b>	(REGULATOR)	
<b>Type:</b>	MONITORING REPORT - QUARTERLY			<b>Submitted:</b>		
<b>Title:</b>	QUARTERLY MONITORING -					
<b>Title Link:</b>		<a href="https://geotracker.waterboards.ca.gov/regulators/deliverable_documents/2589355289/04%2D17%2D00%20Quarterly%20Monitoring%2Epdf">https://geotracker.waterboards.ca.gov/regulators/deliverable_documents/2589355289/04%2D17%2D00%20Quarterly%20Monitoring%2Epdf</a>				
<b>Document Type:</b>	Site Documents			<b>Size :</b>		
<b>Document Date:</b>	1/1/2000			<b>Submitted By:</b>	(REGULATOR)	
<b>Type:</b>	CORRESPONDENCE			<b>Submitted:</b>		
<b>Title:</b>	VARIOUS 90'S CORRESPONDENCE					
<b>Title Link:</b>		<a href="https://geotracker.waterboards.ca.gov/view_documents?global_id=T0600100054&amp;document_id=5784242">https://geotracker.waterboards.ca.gov/view_documents?global_id=T0600100054&amp;document_id=5784242</a>				
<b>Document Type:</b>	Site Documents			<b>Size :</b>		
<b>Document Date:</b>	1/1/2000			<b>Submitted By:</b>	(REGULATOR)	
<b>Type:</b>	CORRESPONDENCE			<b>Submitted:</b>		

Map Key	Number of Records	Direction	Distance (mi/ft)	Elev/Diff (ft)	Site	DB
<b>Title:</b>		VARIOUS 00S CORRESPONDENCE				
<b>Title Link:</b>		<a href="https://geotracker.waterboards.ca.gov/view_documents?global_id=T0600100054&amp;document_id=5784241">https://geotracker.waterboards.ca.gov/view_documents?global_id=T0600100054&amp;document_id=5784241</a>				
<b>Document Type:</b>	Monitoring Reports			<b>Size :</b>	18,036 KB	
<b>Document Date:</b>	11/30/1999			<b>Submitted By:</b>	(REGULATOR)	
<b>Type:</b>	MONITORING REPORT - QUARTERLY					
<b>Title:</b>	REPORT OF QUARTERLY GROUNDWATER MONITORING -					
<b>Title Link:</b>	<a href="https://geotracker.waterboards.ca.gov/regulators/deliverable_documents/2740162491/11%2D30%2D99%20Report%20of%20Quarterly%20GW%20Monitoring%2Epdf">https://geotracker.waterboards.ca.gov/regulators/deliverable_documents/2740162491/11%2D30%2D99%20Report%20of%20Quarterly%20GW%20Monitoring%2Epdf</a>					
<b>Document Type:</b>	Site Documents			<b>Size :</b>		
<b>Document Date:</b>	7/1/1999			<b>Submitted By:</b>	(REGULATOR)	
<b>Type:</b>	SOIL AND WATER INVESTIGATION WORKPLAN					
<b>Title:</b>	WORKPLAN TO CONDUCT SOIL AND GROUNDWATER INVESTIGATION					
<b>Title Link:</b>	<a href="https://geotracker.waterboards.ca.gov/view_documents?global_id=T0600100054&amp;document_id=5784214">https://geotracker.waterboards.ca.gov/view_documents?global_id=T0600100054&amp;document_id=5784214</a>					
<b>Document Type:</b>	Site Documents			<b>Size :</b>		
<b>Document Date:</b>	1/4/1999			<b>Submitted By:</b>	(REGULATOR)	
<b>Type:</b>	SOIL AND WATER INVESTIGATION REPORT					
<b>Title:</b>	REPORT OF SOIL AND GROUNDWATER INVESTIGATION					
<b>Title Link:</b>	<a href="https://geotracker.waterboards.ca.gov/view_documents?global_id=T0600100054&amp;document_id=5784102">https://geotracker.waterboards.ca.gov/view_documents?global_id=T0600100054&amp;document_id=5784102</a>					
<b>Document Type:</b>	Site Documents			<b>Size :</b>		
<b>Document Date:</b>	3/31/1998			<b>Submitted By:</b>	(REGULATOR)	
<b>Type:</b>	OTHER REPORT / DOCUMENT					
<b>Title:</b>	HAZARDOUS WASTE GENERATOR INFORMATION					
<b>Title Link:</b>	<a href="https://geotracker.waterboards.ca.gov/view_documents?global_id=T0600100054&amp;document_id=5784129">https://geotracker.waterboards.ca.gov/view_documents?global_id=T0600100054&amp;document_id=5784129</a>					
<b>Document Type:</b>	Site Documents			<b>Size :</b>		
<b>Document Date:</b>	3/3/1998			<b>Submitted By:</b>	(REGULATOR)	
<b>Type:</b>	OTHER REPORT / DOCUMENT					
<b>Title:</b>	TRANSMITTAL FOR SITE CHARACTERIZATION REPORT (NO REPORT INCLUDED)					
<b>Title Link:</b>	<a href="https://geotracker.waterboards.ca.gov/view_documents?global_id=T0600100054&amp;document_id=5784125">https://geotracker.waterboards.ca.gov/view_documents?global_id=T0600100054&amp;document_id=5784125</a>					
<b>Document Type:</b>	Site Documents			<b>Size :</b>		
<b>Document Date:</b>	2/8/1996			<b>Submitted By:</b>	(REGULATOR)	
<b>Type:</b>	OTHER WORKPLAN					
<b>Title:</b>	WORKPLAN FOR REMOVAL AND CLOSURE OF AGGREGATE HOPPER					
<b>Title Link:</b>	<a href="https://geotracker.waterboards.ca.gov/view_documents?global_id=T0600100054&amp;document_id=5784115">https://geotracker.waterboards.ca.gov/view_documents?global_id=T0600100054&amp;document_id=5784115</a>					
<b>Document Type:</b>	Site Documents			<b>Size :</b>		
<b>Document Date:</b>	9/22/1995			<b>Submitted By:</b>	(REGULATOR)	
<b>Type:</b>	OTHER REPORT / DOCUMENT					
<b>Title:</b>	MISCELLANEOUS FIGURES FROM UNKNOWN REPORT					
<b>Title Link:</b>	<a href="https://geotracker.waterboards.ca.gov/view_documents?global_id=T0600100054&amp;document_id=5784224">https://geotracker.waterboards.ca.gov/view_documents?global_id=T0600100054&amp;document_id=5784224</a>					
<b>Document Type:</b>	Site Documents			<b>Size :</b>		
<b>Document Date:</b>	7/6/1995			<b>Submitted By:</b>	(REGULATOR)	
<b>Type:</b>	OTHER WORKPLAN					
<b>Title:</b>	WORKPLAN FOR GROUNDWATER INVESTIGATION					
<b>Title Link:</b>	<a href="https://geotracker.waterboards.ca.gov/view_documents?global_id=T0600100054&amp;document_id=5784215">https://geotracker.waterboards.ca.gov/view_documents?global_id=T0600100054&amp;document_id=5784215</a>					
<b>Document Type:</b>	Site Documents			<b>Size :</b>		
<b>Document Date:</b>	6/10/1995			<b>Submitted By:</b>	(REGULATOR)	
<b>Type:</b>	OTHER REPORT / DOCUMENT					
<b>Title:</b>	FOUNDATION PLANS					
<b>Title Link:</b>	<a href="https://geotracker.waterboards.ca.gov/view_documents?global_id=T0600100054&amp;document_id=5784239">https://geotracker.waterboards.ca.gov/view_documents?global_id=T0600100054&amp;document_id=5784239</a>					
<b>Document Type:</b>	Site Documents			<b>Size :</b>		
<b>Document Date:</b>	5/23/1995			<b>Submitted By:</b>	(REGULATOR)	
<b>Type:</b>	SOIL AND WATER INVESTIGATION REPORT					
<b>Title:</b>	REPORT OF SOIL AND GROUNDWATER INVESTIGATION					
<b>Title Link:</b>	<a href="https://geotracker.waterboards.ca.gov/view_documents?global_id=T0600100054&amp;document_id=5784210">https://geotracker.waterboards.ca.gov/view_documents?global_id=T0600100054&amp;document_id=5784210</a>					
<b>Document Type:</b>	Site Documents			<b>Size :</b>		
<b>Document Date:</b>	5/4/1995			<b>Submitted By:</b>	(REGULATOR)	

<b>Map Key</b>	<b>Number of Records</b>	<b>Direction</b>	<b>Distance (mi/ft)</b>	<b>Elev/Diff (ft)</b>	<b>Site</b>	<b>DB</b>
<b>Type:</b>	OTHER REPORT / DOCUMENT				<b>Submitted:</b>	
<b>Title:</b>	UST REMOVAL ASSESSMENT REPORT					
<b>Title Link:</b>	https://geotracker.waterboards.ca.gov/view_documents?global_id=T0600100054&document_id=5784138					
<b>Document Type:</b>	Site Documents				<b>Size :</b>	
<b>Document Date:</b>	5/3/1995				<b>Submitted By:</b>	(REGULATOR)
<b>Type:</b>	TANK REMOVAL REPORT / UST SAMPLING REPORT				<b>Submitted:</b>	
<b>Title:</b>	UST REMOVAL ASSESSMENT REPORT					
<b>Title Link:</b>	https://geotracker.waterboards.ca.gov/view_documents?global_id=T0600100054&document_id=5784137					
<b>Document Type:</b>	Site Documents				<b>Size :</b>	
<b>Document Date:</b>	3/24/1995				<b>Submitted By:</b>	(REGULATOR)
<b>Type:</b>	OTHER REPORT / DOCUMENT				<b>Submitted:</b>	
<b>Title:</b>	REPORT ON SITE FIRE SAFETY					
<b>Title Link:</b>	https://geotracker.waterboards.ca.gov/view_documents?global_id=T0600100054&document_id=5784128					
<b>Document Type:</b>	Site Documents				<b>Size :</b>	
<b>Document Date:</b>	3/1/1995				<b>Submitted By:</b>	(REGULATOR)
<b>Type:</b>	OTHER REPORT / DOCUMENT				<b>Submitted:</b>	
<b>Title:</b>	MISCELLANEOUS FIGURES FROM UNKNOWN REPORT					
<b>Title Link:</b>	https://geotracker.waterboards.ca.gov/view_documents?global_id=T0600100054&document_id=5784121					
<b>Document Type:</b>	Site Documents				<b>Size :</b>	
<b>Document Date:</b>	1/24/1995				<b>Submitted By:</b>	(REGULATOR)
<b>Type:</b>	OTHER REPORT / DOCUMENT				<b>Submitted:</b>	
<b>Title:</b>	MEETING INFORMATION					
<b>Title Link:</b>	https://geotracker.waterboards.ca.gov/view_documents?global_id=T0600100054&document_id=5784111					
<b>Document Type:</b>	Site Documents				<b>Size :</b>	
<b>Document Date:</b>	5/4/1994				<b>Submitted By:</b>	(REGULATOR)
<b>Type:</b>	STAFF LETTER				<b>Submitted:</b>	
<b>Title:</b>	CONDITIONS RELATING TO FLAMMABLE AND COMBUSTIBLES					
<b>Title Link:</b>	https://geotracker.waterboards.ca.gov/view_documents?global_id=T0600100054&enforcement_id=6177509					
<b>Document Type:</b>	Site Documents				<b>Size :</b>	
<b>Document Date:</b>	4/3/1994				<b>Submitted By:</b>	(REGULATOR)
<b>Type:</b>	OTHER REPORT / DOCUMENT				<b>Submitted:</b>	
<b>Title:</b>	INFORMATION ABOUT MEETING					
<b>Title Link:</b>	https://geotracker.waterboards.ca.gov/view_documents?global_id=T0600100054&document_id=5784131					
<b>Document Type:</b>	Site Documents				<b>Size :</b>	
<b>Document Date:</b>	3/15/1994				<b>Submitted By:</b>	(REGULATOR)
<b>Type:</b>	OTHER REPORT / DOCUMENT				<b>Submitted:</b>	
<b>Title:</b>	HEALTH AND SAFETY PLAN AND PRELIMINARY SITE CHARACTERIZATION INVESTIGATION REPORT					
<b>Title Link:</b>	https://geotracker.waterboards.ca.gov/view_documents?global_id=T0600100054&document_id=5784127					
<b>Document Type:</b>	Site Documents				<b>Size :</b>	
<b>Document Date:</b>	3/2/1994				<b>Submitted By:</b>	(REGULATOR)
<b>Type:</b>	OTHER WORKPLAN				<b>Submitted:</b>	
<b>Title:</b>	WORKPLAN FOR SUMP SLUDGE REMOVAL					
<b>Title Link:</b>	https://geotracker.waterboards.ca.gov/view_documents?global_id=T0600100054&document_id=5784124					
<b>Document Type:</b>	Site Documents				<b>Size :</b>	
<b>Document Date:</b>	1/4/1994				<b>Submitted By:</b>	(REGULATOR)
<b>Type:</b>	OTHER REPORT / DOCUMENT				<b>Submitted:</b>	
<b>Title:</b>	STORMWATER COMPLIANCE					
<b>Title Link:</b>	https://geotracker.waterboards.ca.gov/view_documents?global_id=T0600100054&document_id=5784101					
<b>Document Type:</b>	Site Documents				<b>Size :</b>	
<b>Document Date:</b>	9/20/1993				<b>Submitted By:</b>	(REGULATOR)
<b>Type:</b>	OTHER WORKPLAN				<b>Submitted:</b>	
<b>Title:</b>	STORMWATER POLLUTION PREVENTION PLAN					
<b>Title Link:</b>	https://geotracker.waterboards.ca.gov/view_documents?global_id=T0600100054&document_id=5784223					
<b>Document Type:</b>	Site Documents				<b>Size :</b>	
<b>Document Date:</b>	9/20/1993				<b>Submitted By:</b>	(REGULATOR)
<b>Type:</b>	OTHER REPORT / DOCUMENT				<b>Submitted:</b>	
<b>Title:</b>	STORMWATER POLLUTION PREVENTION PLAN					

<b>Map Key</b>	<b>Number of Records</b>	<b>Direction</b>	<b>Distance (mi/ft)</b>	<b>Elev/Diff (ft)</b>	<b>Site</b>	<b>DB</b>
<b>Title Link:</b>					<a href="https://geotracker.waterboards.ca.gov/view_documents?global_id=T0600100054&amp;document_id=5787933">https://geotracker.waterboards.ca.gov/view_documents?global_id=T0600100054&amp;document_id=5787933</a>	
<b>Document Type:</b>	Site Documents				<b>Size :</b>	
<b>Document Date:</b>	7/1/1993				<b>Submitted By:</b>	(REGULATOR)
<b>Type:</b>	OTHER REPORT / DOCUMENT				<b>Submitted:</b>	
<b>Title:</b>	ANNUAL REPORT FOR STORMWATER DISCHARGES					
<b>Title Link:</b>					<a href="https://geotracker.waterboards.ca.gov/view_documents?global_id=T0600100054&amp;document_id=5784213">https://geotracker.waterboards.ca.gov/view_documents?global_id=T0600100054&amp;document_id=5784213</a>	
<b>Document Type:</b>	Site Documents				<b>Size :</b>	
<b>Document Date:</b>	1/14/1993				<b>Submitted By:</b>	(REGULATOR)
<b>Type:</b>	OTHER REPORT / DOCUMENT				<b>Submitted:</b>	
<b>Title:</b>	HAZARDOUS MATERIALS MANAGEMENT PLAN					
<b>Title Link:</b>					<a href="https://geotracker.waterboards.ca.gov/view_documents?global_id=T0600100054&amp;document_id=5784107">https://geotracker.waterboards.ca.gov/view_documents?global_id=T0600100054&amp;document_id=5784107</a>	
<b>Document Type:</b>	Site Documents				<b>Size :</b>	
<b>Document Date:</b>	1/13/1993				<b>Submitted By:</b>	(REGULATOR)
<b>Type:</b>	CORRESPONDENCE				<b>Submitted:</b>	
<b>Title:</b>	CORRESPONDENCE REGARDING SPILL					
<b>Title Link:</b>					<a href="https://geotracker.waterboards.ca.gov/view_documents?global_id=T0600100054&amp;document_id=5784106">https://geotracker.waterboards.ca.gov/view_documents?global_id=T0600100054&amp;document_id=5784106</a>	
<b>Document Type:</b>	Site Documents				<b>Size :</b>	
<b>Document Date:</b>	1/6/1993				<b>Submitted By:</b>	(REGULATOR)
<b>Type:</b>	OTHER REPORT / DOCUMENT				<b>Submitted:</b>	
<b>Title:</b>	HAZARDOUS MATERIALS INFORMATION					
<b>Title Link:</b>					<a href="https://geotracker.waterboards.ca.gov/view_documents?global_id=T0600100054&amp;document_id=5784103">https://geotracker.waterboards.ca.gov/view_documents?global_id=T0600100054&amp;document_id=5784103</a>	
<b>Document Type:</b>	Site Documents				<b>Size :</b>	
<b>Document Date:</b>	1/6/1993				<b>Submitted By:</b>	(REGULATOR)
<b>Type:</b>	OTHER REPORT / DOCUMENT				<b>Submitted:</b>	
<b>Title:</b>	SITE PHOTOGRAPHS					
<b>Title Link:</b>					<a href="https://geotracker.waterboards.ca.gov/view_documents?global_id=T0600100054&amp;document_id=5784104">https://geotracker.waterboards.ca.gov/view_documents?global_id=T0600100054&amp;document_id=5784104</a>	
<b>Document Type:</b>	Site Documents				<b>Size :</b>	
<b>Document Date:</b>	11/30/1992				<b>Submitted By:</b>	(REGULATOR)
<b>Type:</b>	OTHER REPORT / DOCUMENT				<b>Submitted:</b>	
<b>Title:</b>	GROUP MONITORING PLAN					
<b>Title Link:</b>					<a href="https://geotracker.waterboards.ca.gov/view_documents?global_id=T0600100054&amp;document_id=5784232">https://geotracker.waterboards.ca.gov/view_documents?global_id=T0600100054&amp;document_id=5784232</a>	
<b>Document Type:</b>	Site Documents				<b>Size :</b>	
<b>Document Date:</b>	11/23/1992				<b>Submitted By:</b>	(REGULATOR)
<b>Type:</b>	OTHER REPORT / DOCUMENT				<b>Submitted:</b>	
<b>Title:</b>	GROUP MONITORING PLAN					
<b>Title Link:</b>					<a href="https://geotracker.waterboards.ca.gov/view_documents?global_id=T0600100054&amp;document_id=5784231">https://geotracker.waterboards.ca.gov/view_documents?global_id=T0600100054&amp;document_id=5784231</a>	
<b>Document Type:</b>	Site Documents				<b>Size :</b>	
<b>Document Date:</b>	8/11/1992				<b>Submitted By:</b>	(REGULATOR)
<b>Type:</b>	SITE VISIT / INSPECTION / SAMPLING				<b>Submitted:</b>	
<b>Title:</b>	ALAMEDA COUNTY URBAN RUNOFF CLEAN WATER PROGRAM INSPECTION					
<b>Title Link:</b>					<a href="https://geotracker.waterboards.ca.gov/view_documents?global_id=T0600100054&amp;enforcement_id=6177596">https://geotracker.waterboards.ca.gov/view_documents?global_id=T0600100054&amp;enforcement_id=6177596</a>	
<b>Document Type:</b>	Site Documents				<b>Size :</b>	
<b>Document Date:</b>	8/11/1992				<b>Submitted By:</b>	(REGULATOR)
<b>Type:</b>	OTHER REPORT / DOCUMENT				<b>Submitted:</b>	
<b>Title:</b>	ALAMEDA COUNTY URBAN RUNOFF CLEAN WATER PROGRAM - INSPECTION CHECKLIST					
<b>Title Link:</b>					<a href="https://geotracker.waterboards.ca.gov/view_documents?global_id=T0600100054&amp;document_id=5787932">https://geotracker.waterboards.ca.gov/view_documents?global_id=T0600100054&amp;document_id=5787932</a>	
<b>Document Type:</b>	Site Documents				<b>Size :</b>	
<b>Document Date:</b>	6/26/1992				<b>Submitted By:</b>	(REGULATOR)
<b>Type:</b>	OTHER REPORT / DOCUMENT				<b>Submitted:</b>	
<b>Title:</b>	HAZARDOUS MATERIALS BUSINESS PLAN - MAPS NOT INCLUDED					
<b>Title Link:</b>					<a href="https://geotracker.waterboards.ca.gov/view_documents?global_id=T0600100054&amp;document_id=5787935">https://geotracker.waterboards.ca.gov/view_documents?global_id=T0600100054&amp;document_id=5787935</a>	
<b>Document Type:</b>	Site Documents				<b>Size :</b>	
<b>Document Date:</b>	2/5/1992				<b>Submitted By:</b>	(REGULATOR)
<b>Type:</b>	OTHER REPORT / DOCUMENT				<b>Submitted:</b>	
<b>Title:</b>	CHEMICAL INFORMATION					
<b>Title Link:</b>					<a href="https://geotracker.waterboards.ca.gov/view_documents?global_id=T0600100054&amp;document_id=5784113">https://geotracker.waterboards.ca.gov/view_documents?global_id=T0600100054&amp;document_id=5784113</a>	
<b>Document Type:</b>	Site Documents				<b>Size :</b>	

<b>Map Key</b>	<b>Number of Records</b>	<b>Direction</b>	<b>Distance (mi/ft)</b>	<b>Elev/Diff (ft)</b>	<b>Site</b>	<b>DB</b>
<b>Document Date:</b>	12/26/1991				<b>Submitted By:</b> (REGULATOR)	
<b>Type:</b>	OTHER REPORT / DOCUMENT				<b>Submitted:</b>	
<b>Title:</b>	HAZARDOUS WASTE GENERATOR OFFICIAL INSPECTION REPORTS					
<b>Title Link:</b>	<a href="https://geotracker.waterboards.ca.gov/view_documents?global_id=T0600100054&amp;document_id=5784237">https://geotracker.waterboards.ca.gov/view_documents?global_id=T0600100054&amp;document_id=5784237</a>					
<b>Document Type:</b>	Site Documents				<b>Size :</b>	
<b>Document Date:</b>	4/15/1991				<b>Submitted By:</b> (REGULATOR)	
<b>Type:</b>	OTHER REPORT / DOCUMENT				<b>Submitted:</b>	
<b>Title:</b>	COPIES OF COMPLAINTS					
<b>Title Link:</b>	<a href="https://geotracker.waterboards.ca.gov/view_documents?global_id=T0600100054&amp;document_id=5784133">https://geotracker.waterboards.ca.gov/view_documents?global_id=T0600100054&amp;document_id=5784133</a>					
<b>Document Type:</b>	Site Documents				<b>Size :</b>	
<b>Document Date:</b>	2/26/1991				<b>Submitted By:</b> (REGULATOR)	
<b>Type:</b>	SITE VISIT / INSPECTION / SAMPLING				<b>Submitted:</b>	
<b>Title:</b>	HAZARDOUS WASTE GENERATOR INSPECTION REPORT					
<b>Title Link:</b>	<a href="https://geotracker.waterboards.ca.gov/view_documents?global_id=T0600100054&amp;enforcement_id=6181084">https://geotracker.waterboards.ca.gov/view_documents?global_id=T0600100054&amp;enforcement_id=6181084</a>					
<b>Document Type:</b>	Site Documents				<b>Size :</b>	
<b>Document Date:</b>	9/10/1990				<b>Submitted By:</b> (REGULATOR)	
<b>Type:</b>	OTHER REPORT / DOCUMENT				<b>Submitted:</b>	
<b>Title:</b>	HAZARDOUS MATERIALS BILLING INFORMATION					
<b>Title Link:</b>	<a href="https://geotracker.waterboards.ca.gov/view_documents?global_id=T0600100054&amp;document_id=5787928">https://geotracker.waterboards.ca.gov/view_documents?global_id=T0600100054&amp;document_id=5787928</a>					
<b>Document Type:</b>	Site Documents				<b>Size :</b>	
<b>Document Date:</b>	4/24/1990				<b>Submitted By:</b> (REGULATOR)	
<b>Type:</b>	TANK REMOVAL REPORT / UST SAMPLING REPORT				<b>Submitted:</b>	
<b>Title:</b>	UST REMOVAL					
<b>Title Link:</b>	<a href="https://geotracker.waterboards.ca.gov/view_documents?global_id=T0600100054&amp;document_id=5784136">https://geotracker.waterboards.ca.gov/view_documents?global_id=T0600100054&amp;document_id=5784136</a>					
<b>Document Type:</b>	Site Documents				<b>Size :</b>	
<b>Document Date:</b>	2/27/1990				<b>Submitted By:</b> (REGULATOR)	
<b>Type:</b>	OTHER REPORT / DOCUMENT				<b>Submitted:</b>	
<b>Title:</b>	LABORATORY ANALYTICAL RESULTS					
<b>Title Link:</b>	<a href="https://geotracker.waterboards.ca.gov/view_documents?global_id=T0600100054&amp;document_id=5784120">https://geotracker.waterboards.ca.gov/view_documents?global_id=T0600100054&amp;document_id=5784120</a>					
<b>Document Type:</b>	Site Documents				<b>Size :</b>	
<b>Document Date:</b>	2/20/1990				<b>Submitted By:</b> (REGULATOR)	
<b>Type:</b>	OTHER REPORT / DOCUMENT				<b>Submitted:</b>	
<b>Title:</b>	ANALYTICAL RESULTS					
<b>Title Link:</b>	<a href="https://geotracker.waterboards.ca.gov/view_documents?global_id=T0600100054&amp;document_id=5784118">https://geotracker.waterboards.ca.gov/view_documents?global_id=T0600100054&amp;document_id=5784118</a>					
<b>Document Type:</b>	Site Documents				<b>Size :</b>	
<b>Document Date:</b>	1/4/1990				<b>Submitted By:</b> (REGULATOR)	
<b>Type:</b>	OTHER REPORT / DOCUMENT				<b>Submitted:</b>	
<b>Title:</b>	HAZARDOUS MATERIALS EVALUATION					
<b>Title Link:</b>	<a href="https://geotracker.waterboards.ca.gov/view_documents?global_id=T0600100054&amp;document_id=5789943">https://geotracker.waterboards.ca.gov/view_documents?global_id=T0600100054&amp;document_id=5789943</a>					
<b>Document Type:</b>	Site Documents				<b>Size :</b>	
<b>Document Date:</b>	1/1/1990				<b>Submitted By:</b> (REGULATOR)	
<b>Type:</b>	OTHER REPORT / DOCUMENT				<b>Submitted:</b>	
<b>Title:</b>	TABLES FROM UNKNOWN REPORT					
<b>Title Link:</b>	<a href="https://geotracker.waterboards.ca.gov/view_documents?global_id=T0600100054&amp;document_id=5784100">https://geotracker.waterboards.ca.gov/view_documents?global_id=T0600100054&amp;document_id=5784100</a>					
<b>Document Type:</b>	Site Documents				<b>Size :</b>	
<b>Document Date:</b>	1/1/1990				<b>Submitted By:</b> (REGULATOR)	
<b>Type:</b>	CORRESPONDENCE				<b>Submitted:</b>	
<b>Title:</b>	TECHNICAL CORRESPONDENCE FROM THE 90S					
<b>Title Link:</b>	<a href="https://geotracker.waterboards.ca.gov/view_documents?global_id=T0600100054&amp;document_id=5787937">https://geotracker.waterboards.ca.gov/view_documents?global_id=T0600100054&amp;document_id=5787937</a>					
<b>Document Type:</b>	Site Documents				<b>Size :</b>	
<b>Document Date:</b>	9/1/1989				<b>Submitted By:</b> (REGULATOR)	
<b>Type:</b>	OTHER REPORT / DOCUMENT				<b>Submitted:</b>	
<b>Title:</b>	CHEVRON MATERIAL INFORMATION BULLETIN					
<b>Title Link:</b>	<a href="https://geotracker.waterboards.ca.gov/view_documents?global_id=T0600100054&amp;document_id=5784221">https://geotracker.waterboards.ca.gov/view_documents?global_id=T0600100054&amp;document_id=5784221</a>					
<b>Document Type:</b>	Site Documents				<b>Size :</b>	
<b>Document Date:</b>	3/23/1989				<b>Submitted By:</b> (REGULATOR)	
<b>Type:</b>	OTHER REPORT / DOCUMENT				<b>Submitted:</b>	

Map Key	Number of Records	Direction	Distance (mi/ft)	Elev/Diff (ft)	Site	DB
<b>Title:</b>		HAZARDOUS MATERIALS INFORMATION				
<b>Title Link:</b>		https://geotracker.waterboards.ca.gov/view_documents?global_id=T0600100054&document_id=5787925				
<b>Document Type:</b>	Site Documents			<b>Size :</b>		
<b>Document Date:</b>	10/2/1986			<b>Submitted By:</b>	(REGULATOR)	
<b>Type:</b>	OTHER REPORT / DOCUMENT			<b>Submitted:</b>		
<b>Title:</b>		INFORMATION ABOUT FIRE				
<b>Title Link:</b>		https://geotracker.waterboards.ca.gov/view_documents?global_id=T0600100054&document_id=5787930				
<b>Document Type:</b>	Site Documents			<b>Size :</b>		
<b>Document Date:</b>	6/22/1986			<b>Submitted By:</b>	(REGULATOR)	
<b>Type:</b>	OTHER REPORT / DOCUMENT			<b>Submitted:</b>		
<b>Title:</b>		MEMOS				
<b>Title Link:</b>		https://geotracker.waterboards.ca.gov/view_documents?global_id=T0600100054&document_id=5787926				
<b>Document Type:</b>	Site Documents			<b>Size :</b>		
<b>Document Date:</b>	1/1/1980			<b>Submitted By:</b>	(REGULATOR)	
<b>Type:</b>	OTHER REPORT / DOCUMENT			<b>Submitted:</b>		
<b>Title:</b>		TECHNICAL CORRESPONDENCE FROM THE 1980S				
<b>Title Link:</b>		https://geotracker.waterboards.ca.gov/view_documents?global_id=T0600100054&document_id=5787929				

[150](#) 1 of 1 SSE 0.46 / 2,436.40 9.95 / -22 WEATHERFORD BMW (FORMER NAVAL INDUSTRIAL RESERVE PLANT BERKELEY) 735 ASHBY AVENUE BERKELEY CA 94704 LUST

**Global ID:** T0600101671 **County:** ALAMEDA  
**Status:** OPEN - VERIFICATION MONITORING **Latitude:** 37.8502424141884  
**Status Date:** 2/5/2020 **Longitude:** -122.295129787064  
**Case Type:** LUST CLEANUP SITE  
**Date Source:** LUST Cleanup Sites from GeoTracker Search; LUST Cleanup Sites from GeoTracker Cleanup Sites Data Download

**LUST Cleanup Sites from GeoTracker Cleanup Sites Data Download - Facilities Detail**

**RB Case No:** 01-1803 **Potential COC:** Waste Oil / Motor / Hydraulic / Lubricating  
**Local Case No:** 80000154 **How Discovered:** Tank Closure  
**Begin Date:** 7/14/1993 **Stop Method:**  
**Lead Agency:** SAN FRANCISCO BAY RWQCB (REGION 2) **Stop Description:**  
**Local Agency:** DEPARTMENT OF TOXIC SUBSTANCES **Case Worker:** CCM  
**CUF Case:** NO **File Location:** All Files are on GeoTracker or in the Local Agency Warehouse

**Potential Media of Concern:** Soil  
**How Discovered Description:**  
**Calwater Watershed Name:** Bay Bridges - Berkeley (203.30)  
**DWR GW Subbasin Name:** Santa Clara Valley - East Bay Plain (2-009.04)  
**Disadvantaged Community:**  
**Site History:**

This Site consists of 2.94 acres. The Department of Defense (DoD) owned the Site from 1942 to 1963. The property was utilized for heavy forging operations (I.e., American Forge Company 1942-1945). Ships and Power Equipment Corporation used the property for general storage from 1950 and 1958. American Tractor and Equipment Corp. occupied the site between 1958 and 1963 for forging productions. Ownership transferred from DoD to Leaner Investment Company in September 1963. The Site is currently occupied by Weatherford BMW as an automobile dealership. DTSC was lead agency for site cleanup case 80000154 (Envirostor database) and cleanup status is no further action as of November 27, 2013.

**Regulatory Activity**

**Action Type:** ENFORCEMENT  
**Date :** 2/5/2020  
**Action:** Site Visit / Inspection / Sampling

**Action Type:** ENFORCEMENT  
**Date :** 3/6/2018

<b>Map Key</b>	<b>Number of Records</b>	<b>Direction</b>	<b>Distance (mi/ft)</b>	<b>Elev/Diff (ft)</b>	<b>Site</b>	<b>DB</b>
<b>Action:</b>					Site Visit / Inspection / Sampling	
<b>Action Type:</b>					ENFORCEMENT	
<b>Date :</b>					2/26/2018	
<b>Action:</b>					Site Visit / Inspection / Sampling	
<b>Action Type:</b>					RESPONSE	
<b>Date :</b>					12/23/2015	
<b>Action:</b>					Other Report / Document	
<b>Action Type:</b>					ENFORCEMENT	
<b>Date :</b>					11/23/2015	
<b>Action:</b>					Staff Letter	
<b>Action Type:</b>					REMEDICATION	
<b>Date :</b>					8/1/2013	
<b>Action:</b>					Monitored Natural Attenuation	
<b>Action Type:</b>					ENFORCEMENT	
<b>Date :</b>					6/12/2013	
<b>Action:</b>					Referral to Regional Board	
<b>Action Type:</b>					RESPONSE	
<b>Date :</b>					4/6/2011	
<b>Action:</b>					Other Report / Document	
<b>Action Type:</b>					RESPONSE	
<b>Date :</b>					10/28/2008	
<b>Action:</b>					Soil and Water Investigation Workplan - Addendum	
<b>Action Type:</b>					RESPONSE	
<b>Date :</b>					9/10/2008	
<b>Action:</b>					Site Assessment Report	
<b>Action Type:</b>					RESPONSE	
<b>Date :</b>					10/30/2001	
<b>Action:</b>					Request for Closure	
<b>Action Type:</b>					RESPONSE	
<b>Date :</b>					10/31/1996	
<b>Action:</b>					Soil and Water Investigation Report	
<b>Action Type:</b>					Other	
<b>Date :</b>					7/14/1996	
<b>Action:</b>					Leak Discovery	
<b>Action Type:</b>					RESPONSE	
<b>Date :</b>					5/31/1995	
<b>Action:</b>					Soil and Water Investigation Workplan	
<b>Action Type:</b>					ENFORCEMENT	
<b>Date :</b>					9/8/1994	
<b>Action:</b>					Staff Letter	
<b>Action Type:</b>					RESPONSE	
<b>Date :</b>					8/29/1994	
<b>Action:</b>					Interim Remedial Action Report	
<b>Action Type:</b>					RESPONSE	
<b>Date :</b>					7/13/1994	
<b>Action:</b>					Tank Removal Report / UST Sampling Report	
<b>Action Type:</b>					RESPONSE	
<b>Date :</b>					3/21/1994	
<b>Action:</b>					Other Workplan	
<b>Action Type:</b>					RESPONSE	
<b>Date :</b>					3/2/1994	
<b>Action:</b>					Other Workplan	

<i>Map Key</i>	<i>Number of Records</i>	<i>Direction</i>	<i>Distance (mi/ft)</i>	<i>Elev/Diff (ft)</i>	<i>Site</i>	<i>DB</i>
<b>Action Type:</b>		ENFORCEMENT				
<b>Date :</b>		2/17/1994				
<b>Action:</b>		13267 Requirement				
<b>Action Type:</b>		ENFORCEMENT				
<b>Date :</b>		12/7/1993				
<b>Action:</b>		Letter - Notice				
<b>Action Type:</b>		RESPONSE				
<b>Date :</b>		10/25/1993				
<b>Action:</b>		Correspondence				
<b>Action Type:</b>		ENFORCEMENT				
<b>Date :</b>		9/7/1993				
<b>Action:</b>		Staff Letter				
<b>Action Type:</b>		RESPONSE				
<b>Date :</b>		8/26/1993				
<b>Action:</b>		Correspondence				
<b>Action Type:</b>		ENFORCEMENT				
<b>Date :</b>		8/24/1993				
<b>Action:</b>		Notice of Violation				
<b>Action Type:</b>		Other				
<b>Date :</b>		7/14/1993				
<b>Action:</b>		Leak Stopped				
<b>Action Type:</b>		Other				
<b>Date :</b>		7/14/1993				
<b>Action:</b>		Leak Reported				
<b>Action Type:</b>		ENFORCEMENT				
<b>Date :</b>		4/23/1993				
<b>Action:</b>		Staff Letter				
<b>Action Type:</b>		RESPONSE				
<b>Date :</b>		4/19/1993				
<b>Action:</b>		Correspondence				
<b>Action Type:</b>		RESPONSE				
<b>Date :</b>		3/10/1993				
<b>Action:</b>		Unauthorized Release Form				
<b>Action Type:</b>		ENFORCEMENT				
<b>Date :</b>		3/10/1993				
<b>Action:</b>		Staff Letter				
<b>Action Type:</b>		RESPONSE				
<b>Date :</b>		3/1/1993				
<b>Action:</b>		Tank Removal Report / UST Sampling Report				
<b>Action Type:</b>		RESPONSE				
<b>Date :</b>		2/23/1993				
<b>Action:</b>		Tank Removal Report / UST Sampling Report				
<b>Action Type:</b>		RESPONSE				
<b>Date :</b>		2/22/1993				
<b>Action:</b>		Tank Removal Report / UST Sampling Report				
<b>Action Type:</b>		REMEDIATION				
<b>Date :</b>		2/11/1993				
<b>Action:</b>		Excavation				

**Regulatory Contacts**

**Contact Type:** Regional Board Caseworker **Address:** 1001 I Street



Map Key	Number of Records	Direction	Distance (mi/ft)	Elev/Diff (ft)	Site	DB
<b>Contact Name:</b>	MATTHEW COHEN			<b>Email:</b>	mcohen@waterboards.ca.gov	
<b>City:</b>	SACRAMENTO			<b>Phone No:</b>	9163415751	
<b>Organization Name:</b>	SWRCB					
<b>Contact Type:</b>	Regional Board Caseworker			<b>Address:</b>	1515 CLAY STREET, SUITE 1400	
<b>Contact Name:</b>	Cherie McCaulou			<b>Email:</b>	cherie.mccaulou@waterboards.ca.gov	
<b>City:</b>	OAKLAND			<b>Phone No:</b>		
<b>Organization Name:</b>	SAN FRANCISCO BAY RWQCB (REGION 2)					

**Status History**

<b>Status:</b>	Open - Verification Monitoring
<b>Status Date:</b>	2/5/2020
<b>Status:</b>	Open - Verification Monitoring
<b>Status Date:</b>	1/15/2020
<b>Status:</b>	Open - Inactive
<b>Status Date:</b>	4/8/2019
<b>Status:</b>	Open - Verification Monitoring
<b>Status Date:</b>	8/29/2017
<b>Status:</b>	Open - Assessment & Interim Remedial Action
<b>Status Date:</b>	8/1/2013
<b>Status:</b>	Open - Case Begin Date
<b>Status Date:</b>	7/14/1993
<b>Status:</b>	Open - Site Assessment
<b>Status Date:</b>	7/14/1993

**LUST Sites from GeoTracker Search - Regulatory Profile (as of Feb 24, 2020)**

<b>Site Facility Name:</b>	WEATHERFORD BMW (FORMER NAVAL INDUSTRIAL RESERVE PLANT BERKELEY)	<b>Potential COC:</b>	WASTE OIL / MOTOR / HYDRAULIC / LUBRICATING
<b>Site Facility Type:</b>	LUST CLEANUP SITE	<b>Facility Type:</b>	
<b>Cleanup Status:</b>	OPEN - VERIFICATION MONITORING	<b>Composting Method:</b>	
<b>Project Status:</b>		<b>Address:</b>	735 ASHBY AVENUE
<b>WDR Place Type:</b>		<b>City:</b>	BERKELEY
<b>WDR File:</b>		<b>Zip:</b>	94704
<b>WDR Order:</b>		<b>County:</b>	ALAMEDA
<b>CUF Priority Assig:</b>		<b>CUF Claim:</b>	
<b>CUF Amount Paid:</b>			
<b>File Location:</b>	ALL FILES ARE ON GEOTRACKER OR IN THE LOCAL AGENCY WAREHOUSE		
<b>Designated Beneficial Use:</b>	MUN, AGR, IND, PROC		
<b>Project Oversight Agencies:</b>			
<b>Report Link:</b>	<a href="https://geotracker.waterboards.ca.gov/profile_report?global_id=T0600101671">https://geotracker.waterboards.ca.gov/profile_report?global_id=T0600101671</a>		
<b>Cleanup Status Detail:</b>	OPEN - VERIFICATION MONITORING AS OF 2/5/2020		
<b>Cleanup History Link:</b>	<a href="https://geotracker.waterboards.ca.gov/profile_report_include?global_id=T0600101671&amp;tabname=regulatoryhistory">https://geotracker.waterboards.ca.gov/profile_report_include?global_id=T0600101671&amp;tabname=regulatoryhistory</a>		
<b>Potential Media of Concern:</b>	SOIL		
<b>User Defined Beneficial Use:</b>			
<b>DWR GW Sub Basin:</b>	Santa Clara Valley - East Bay Plain (2-009.04)		
<b>Calwater Watershed Name:</b>	Bay Bridges - Berkeley (203.30)		
<b>Post Closure Site Management:</b>			
<b>Future Land Use:</b>			
<b>Cleanup Oversight Agencies:</b>	SAN FRANCISCO BAY RWQCB (REGION 2) (LEAD) - CASE #: 01-1803 CASEWORKER: Cherie McCaulou BERKELEY, CITY OF - CASE #: TT01-1803 DEPARTMENT OF TOXIC SUBSTANCES CONTROL - CASE #: 80000154 SWRCB CASEWORKER: MATTHEW COHEN		
<b>Gndwater Monitoring Freque:</b>			
<b>Designated Beneficial Use</b>	Municipal and Domestic Supply, Agricultural Supply, Industrial Service Supply, Industrial Process Supply		
<b>Desc:</b>			
<b>Site History:</b>			

Map Key	Number of Records	Direction	Distance (mi/ft)	Elev/Diff (ft)	Site	DB
---------	-------------------	-----------	------------------	----------------	------	----

This Site consists of 2.94 acres. The Department of Defense (DoD) owned the Site from 1942 to 1963. The property was utilized for heavy forging operations (I.e., American Forge Company 1942-1945). Ships and Power Equipment Corporation used the property for general storage from 1950 and 1958. American Tractor and Equipment Corp. occupied the site between 1958 and 1963 for forging productions. Ownership transferred from DoD to Leaner Investment Company in September 1963. The Site is currently occupied by Weatherford BMW as an automobile dealership. DTSC was lead agency for site cleanup case 80000154 (Envirostor database) and cleanup status is no further action as of November 27, 2013.

**LUST Sites from GeoTracker Search - Cleanup Status History (as of Feb 24, 2020)**

<b>Status:</b>	Open - Verification Monitoring
<b>Date :</b>	2/5/2020
<b>Status:</b>	Open - Verification Monitoring
<b>Date :</b>	1/15/2020
<b>Status:</b>	Open - Inactive
<b>Date :</b>	4/8/2019
<b>Status:</b>	Open - Verification Monitoring
<b>Date :</b>	8/29/2017
<b>Status:</b>	Open - Assessment & Interim Remedial Action
<b>Date :</b>	8/1/2013
<b>Status:</b>	Open - Site Assessment
<b>Date :</b>	7/14/1993
<b>Status:</b>	Open - Case Begin Date
<b>Date :</b>	7/14/1993

**LUST Sites from GeoTracker Search - Cleanup Action Report (as of Feb 24, 2020)**

<b>Action Type:</b>	MONITORED NATURAL ATTENUATION	<b>Begin Date:</b>	8/1/2013
<b>Phase:</b>	Water	<b>End Date:</b>	12/1/2013
<b>Contaminant Mass Removed:</b>			
<b>Description:</b>			
<b>Action Type:</b>	EXCAVATION	<b>Begin Date:</b>	2/11/1993
<b>Phase:</b>	Soil	<b>End Date:</b>	10/31/1996
<b>Contaminant Mass Removed:</b>	70 Tons		
<b>Description:</b>	76-cubic yards of stockpiled soil generated during removal of two USTs in Feb. 1993 was disposed offsite.		

**LUST Sites from GeoTracker Search - Regulatory Activities (as of Feb 24, 2020)**

<b>Action Type:</b>	Other Regulatory Actions
<b>Action Date:</b>	3/6/2018
<b>Received Issue Date:</b>	3/6/2018
<b>Action:</b>	Site Visit / Inspection / Sampling
<b>Doc Link:</b>	<a href="https://geotracker.waterboards.ca.gov/view_documents?global_id=T0600101671&amp;enforcement_id=6350731&amp;temptable=ENFORCEMENT">https://geotracker.waterboards.ca.gov/view_documents?global_id=T0600101671&amp;enforcement_id=6350731&amp;temptable=ENFORCEMENT</a>

**Title Description Comments:**

I spoke again to Andy Lukachevski because no one had called last week to establish a person of contact. He informed me that Jenn Bishop would be our person that would fill that role. She was involved with the remodeling of the buildings and grounds. I added her to the Admin/contacts page and attached some photos.

<b>Action Type:</b>	Other Regulatory Actions
<b>Action Date:</b>	2/26/2018
<b>Received Issue Date:</b>	2/26/2018
<b>Action:</b>	Site Visit / Inspection / Sampling
<b>Doc Link:</b>	
<b>Title Description Comments:</b>	

Initial site visit to determine personal point of contact and present site conditions. I spoke with the site manager, Andy Lukachevski, and he said that he would find out who will represent Tim Southwick, the RP.

**Action Type:** Response Requested - Other  
**Action Date:** 12/23/2015  
**Received Issue Date:** 12/23/2015  
**Action:** Other Report / Document  
**Doc Link:**  
**Title Description Comments:**

Site was claimed in GeoTracker by RP, Tim Southwick, in December 2015, as required in the staff letter dated November, 23, 2015. This was confirmed by Hamid Foolad SWRCB (916) 341-5791.

**Action Type:** Other Regulatory Actions  
**Action Date:** 11/23/2015  
**Received Issue Date:** 11/23/2015  
**Action:** Staff Letter  
**Doc Link:**  
**Title Description Comments:**

Courtesy Notice - Claiming Site in GeoTracker

**Action Type:** Other Regulatory Actions  
**Action Date:** 11/23/2015  
**Received Issue Date:** 11/23/2015  
**Action:** Staff Letter  
**Doc Link:** [https://geotracker.waterboards.ca.gov/view\\_documents?global\\_id=T0600101671&enforcement\\_id=6269331&temptable=ENFORCEMENT](https://geotracker.waterboards.ca.gov/view_documents?global_id=T0600101671&enforcement_id=6269331&temptable=ENFORCEMENT)  
**Title Description Comments:**

Courtesy Notice

**Action Type:** Referral to Other Agency  
**Action Date:** 6/12/2013  
**Received Issue Date:** 6/12/2013  
**Action:** Referral to Regional Board  
**Doc Link:** [https://geotracker.waterboards.ca.gov/view\\_documents?global\\_id=T0600101671&enforcement\\_id=6164092&temptable=ENFORCEMENT](https://geotracker.waterboards.ca.gov/view_documents?global_id=T0600101671&enforcement_id=6164092&temptable=ENFORCEMENT)  
**Title Description Comments:**

Notice of Case Transfer - Berkeley Toxics Program referral to Regional Water Board.

**Action Type:** Response Requested - Other  
**Action Date:** 4/6/2011  
**Received Issue Date:** 4/6/2011  
**Action:** Other Report / Document  
**Doc Link:** [https://geotracker.waterboards.ca.gov/view\\_documents\\_all?global\\_id=T0600101671&doc\\_id=5783292](https://geotracker.waterboards.ca.gov/view_documents_all?global_id=T0600101671&doc_id=5783292)  
**Title Description Comments:**

Site Management Plan prepared by P&D Environmental. Redevelopment of Site did not occur so plan was not utilized.

**Action Type:** Response Requested - Workplans  
**Action Date:** 10/28/2008  
**Received Issue Date:** 10/28/2008  
**Action:** Soil and Water Investigation Workplan - Addendum  
**Doc Link:** [https://geotracker.waterboards.ca.gov/view\\_documents\\_all?global\\_id=T0600101671&doc\\_id=5783291](https://geotracker.waterboards.ca.gov/view_documents_all?global_id=T0600101671&doc_id=5783291)  
**Title Description Comments:**

Revised Proposal for Soil Characterization for the Proposed Weatherford BMW Development at 735 Ashby Ave, Berkeley, CA

**Action Type:** Response Requested - Reports  
**Action Date:** 9/10/2008  
**Received Issue Date:** 9/10/2008  
**Action:** Site Assessment Report  
**Doc Link:** [https://geotracker.waterboards.ca.gov/view\\_documents\\_all?global\\_id=T0600101671&doc\\_id=5783284](https://geotracker.waterboards.ca.gov/view_documents_all?global_id=T0600101671&doc_id=5783284)  
**Title Description Comments:**

<b>Map Key</b>	<b>Number of Records</b>	<b>Direction</b>	<b>Distance (mi/ft)</b>	<b>Elev/Diff (ft)</b>	<b>Site</b>	<b>DB</b>
----------------	--------------------------	------------------	-------------------------	-----------------------	-------------	-----------

Phase I Environmental Site Assessment

**Action Type:** Response Requested - Other  
**Action Date:** 10/30/2001  
**Received Issue Date:** 10/30/2001  
**Action:** Request for Closure  
**Doc Link:**  
**Title Description Comments:**

Request for Case Closure Summary - 10.30.01

**Action Type:** Response Requested - Reports  
**Action Date:** 10/31/1996  
**Received Issue Date:** 10/31/1996  
**Action:** Soil and Water Investigation Report  
**Doc Link:** [https://geotracker.waterboards.ca.gov/view\\_documents\\_all?global\\_id=T0600101671&doc\\_id=5783258](https://geotracker.waterboards.ca.gov/view_documents_all?global_id=T0600101671&doc_id=5783258)  
**Title Description Comments:**

INVESTIGATION REPORT Former Naval Industrial Reserve Plant, 735 Ashby Avenue, Berkeley. Prepared by Geomatrix. Prepared for Former Naval Industrial Reserve Plant.

**Action Type:** Response Requested - Workplans  
**Action Date:** 5/31/1995  
**Received Issue Date:** 5/31/1995  
**Action:** Soil and Water Investigation Workplan  
**Doc Link:** [https://geotracker.waterboards.ca.gov/view\\_documents\\_all?global\\_id=T0600101671&doc\\_id=5783254](https://geotracker.waterboards.ca.gov/view_documents_all?global_id=T0600101671&doc_id=5783254)  
**Title Description Comments:**

Sampling and Analysis Plan

**Action Type:** Other Regulatory Actions  
**Action Date:** 9/8/1994  
**Received Issue Date:** 9/8/1994  
**Action:** Staff Letter  
**Doc Link:** [https://geotracker.waterboards.ca.gov/view\\_documents?global\\_id=T0600101671&enforcement\\_id=6176362&temptable=ENFORCEMENT](https://geotracker.waterboards.ca.gov/view_documents?global_id=T0600101671&enforcement_id=6176362&temptable=ENFORCEMENT)  
**Title Description Comments:**

Re: 735 Ashby Avenue, Berkeley, CA

**Action Type:** Response Requested - Reports  
**Action Date:** 8/29/1994  
**Received Issue Date:** 8/29/1994  
**Action:** Interim Remedial Action Report  
**Doc Link:** [https://geotracker.waterboards.ca.gov/view\\_documents\\_all?global\\_id=T0600101671&doc\\_id=5783253](https://geotracker.waterboards.ca.gov/view_documents_all?global_id=T0600101671&doc_id=5783253)  
**Title Description Comments:**

Report on Soil Excavation and Confirmatory Sampling

**Action Type:** Response Requested - Reports  
**Action Date:** 7/13/1994  
**Received Issue Date:** 7/13/1994  
**Action:** Tank Removal Report / UST Sampling Report  
**Doc Link:** [https://geotracker.waterboards.ca.gov/view\\_documents\\_all?global\\_id=T0600101671&doc\\_id=5783216](https://geotracker.waterboards.ca.gov/view_documents_all?global_id=T0600101671&doc_id=5783216)  
**Title Description Comments:**

Underground Storage Tank Removal Sampling Report

**Action Type:** Response Requested - Workplans  
**Action Date:** 3/21/1994  
**Received Issue Date:** 3/21/1994  
**Action:** Other Workplan  
**Doc Link:** [https://geotracker.waterboards.ca.gov/view\\_documents\\_all?global\\_id=T0600101671&doc\\_id=5783211](https://geotracker.waterboards.ca.gov/view_documents_all?global_id=T0600101671&doc_id=5783211)

Map Key	Number of Records	Direction	Distance (mi/ft)	Elev/Diff (ft)	Site	DB
---------	-------------------	-----------	------------------	----------------	------	----

**Title Description Comments:**

ADDENDUM TO WORK PLAN FOR EXCAVATION AND CONFIRMATORY SAMPLING

**Action Type:** Response Requested - Workplans  
**Action Date:** 3/2/1994  
**Received Issue Date:** 3/2/1994  
**Action:** Other Workplan  
**Doc Link:** [https://geotracker.waterboards.ca.gov/view\\_documents\\_all?global\\_id=T0600101671&doc\\_id=5783205](https://geotracker.waterboards.ca.gov/view_documents_all?global_id=T0600101671&doc_id=5783205)

**Title Description Comments:**

Work Plan for Excavation and Confirmatory Sampling in the Area of the Former Waste Oil Storage Tanks

**Action Type:** Enforcement/Orders  
**Action Date:** 2/17/1994  
**Received Issue Date:** 2/17/1994  
**Action:** 13267 Requirement  
**Doc Link:** [https://geotracker.waterboards.ca.gov/view\\_documents?global\\_id=T0600101671&enforcement\\_id=6176273&temptable=ENFORCEMENT](https://geotracker.waterboards.ca.gov/view_documents?global_id=T0600101671&enforcement_id=6176273&temptable=ENFORCEMENT)

**Title Description Comments:**

Notice of Official Action By the San Francisco Bay Regional Water Quality Control Board

**Action Type:** Notices  
**Action Date:** 12/7/1993  
**Received Issue Date:** 12/7/1993  
**Action:** Letter - Notice  
**Doc Link:** [https://geotracker.waterboards.ca.gov/view\\_documents?global\\_id=T0600101671&enforcement\\_id=6176272&temptable=ENFORCEMENT](https://geotracker.waterboards.ca.gov/view_documents?global_id=T0600101671&enforcement_id=6176272&temptable=ENFORCEMENT)

**Title Description Comments:**

Notice of Pre-Enforcement Review Panel

**Action Type:** Response Requested - Other  
**Action Date:** 10/25/1993  
**Received Issue Date:** 10/25/1993  
**Action:** Correspondence  
**Doc Link:** [https://geotracker.waterboards.ca.gov/view\\_documents\\_all?global\\_id=T0600101671&doc\\_id=5783191](https://geotracker.waterboards.ca.gov/view_documents_all?global_id=T0600101671&doc_id=5783191)

**Title Description Comments:**

Re: Notice of Violation

**Action Type:** Other Regulatory Actions  
**Action Date:** 9/7/1993  
**Received Issue Date:** 9/7/1993  
**Action:** Staff Letter  
**Doc Link:** [https://geotracker.waterboards.ca.gov/view\\_documents?global\\_id=T0600101671&enforcement\\_id=6176265&temptable=ENFORCEMENT](https://geotracker.waterboards.ca.gov/view_documents?global_id=T0600101671&enforcement_id=6176265&temptable=ENFORCEMENT)

**Title Description Comments:**

Re: 735 Ashby Avenue, Berkeley, CA

**Action Type:** Response Requested - Other  
**Action Date:** 8/26/1993  
**Received Issue Date:** 8/26/1993  
**Action:** Correspondence  
**Doc Link:** [https://geotracker.waterboards.ca.gov/view\\_documents\\_all?global\\_id=T0600101671&doc\\_id=5783181](https://geotracker.waterboards.ca.gov/view_documents_all?global_id=T0600101671&doc_id=5783181)

**Title Description Comments:**

Re: 735 Ashby Avenue Storage Tank Release

**Action Type:** Enforcement/Orders  
**Action Date:** 8/24/1993  
**Received Issue Date:** 8/24/1993

<b>Map Key</b>	<b>Number of Records</b>	<b>Direction</b>	<b>Distance (mi/ft)</b>	<b>Elev/Diff (ft)</b>	<b>Site</b>	<b>DB</b>
<b>Action:</b>		Notice of Violation				
<b>Doc Link:</b>		<a href="https://geotracker.waterboards.ca.gov/view_documents?global_id=T0600101671&amp;enforcement_id=6176249&amp;temptable=ENFORCEMENT">https://geotracker.waterboards.ca.gov/view_documents?global_id=T0600101671&amp;enforcement_id=6176249&amp;temptable=ENFORCEMENT</a>				
<b>Title Description Comments:</b>		Notice of Violation				
<b>Action Type:</b>		Other Regulatory Actions				
<b>Action Date:</b>		4/23/1993				
<b>Received Issue Date:</b>		4/23/1993				
<b>Action:</b>		Staff Letter				
<b>Doc Link:</b>		<a href="https://geotracker.waterboards.ca.gov/view_documents?global_id=T0600101671&amp;enforcement_id=6176247&amp;temptable=ENFORCEMENT">https://geotracker.waterboards.ca.gov/view_documents?global_id=T0600101671&amp;enforcement_id=6176247&amp;temptable=ENFORCEMENT</a>				
<b>Title Description Comments:</b>		Re: Unauthorized Storage Tank Release, 735 Ashby Avenue				
<b>Action Type:</b>		Response Requested - Other				
<b>Action Date:</b>		4/19/1993				
<b>Received Issue Date:</b>		4/19/1993				
<b>Action:</b>		Correspondence				
<b>Doc Link:</b>		<a href="https://geotracker.waterboards.ca.gov/view_documents_all?global_id=T0600101671&amp;doc_id=5783166">https://geotracker.waterboards.ca.gov/view_documents_all?global_id=T0600101671&amp;doc_id=5783166</a>				
<b>Title Description Comments:</b>		Re: 735 Ashby Avenue Storage Tank Release				
<b>Action Type:</b>		Other Regulatory Actions				
<b>Action Date:</b>		3/10/1993				
<b>Received Issue Date:</b>		3/10/1993				
<b>Action:</b>		Staff Letter				
<b>Doc Link:</b>		<a href="https://geotracker.waterboards.ca.gov/view_documents?global_id=T0600101671&amp;enforcement_id=6176246&amp;temptable=ENFORCEMENT">https://geotracker.waterboards.ca.gov/view_documents?global_id=T0600101671&amp;enforcement_id=6176246&amp;temptable=ENFORCEMENT</a>				
<b>Title Description Comments:</b>		Unauthorized Storage Tank Release, 735 Ashby Avenue				
<b>Action Type:</b>		Response Requested - Other				
<b>Action Date:</b>		3/10/1993				
<b>Received Issue Date:</b>		3/10/1993				
<b>Action:</b>		Unauthorized Release Form				
<b>Doc Link:</b>		<a href="https://geotracker.waterboards.ca.gov/view_documents_all?global_id=T0600101671&amp;doc_id=5783164">https://geotracker.waterboards.ca.gov/view_documents_all?global_id=T0600101671&amp;doc_id=5783164</a>				
<b>Title Description Comments:</b>		Underground Storage Tank Unauthorized Release (Leak) / Contamination Site Report				
<b>Action Type:</b>		Response Requested - Reports				
<b>Action Date:</b>		3/1/1993				
<b>Received Issue Date:</b>		3/1/1993				
<b>Action:</b>		Tank Removal Report / UST Sampling Report				
<b>Doc Link:</b>		<a href="https://geotracker.waterboards.ca.gov/view_documents_all?global_id=T0600101671&amp;doc_id=5783163">https://geotracker.waterboards.ca.gov/view_documents_all?global_id=T0600101671&amp;doc_id=5783163</a>				
<b>Title Description Comments:</b>		Tank Closure Report				
<b>Action Type:</b>		Response Requested - Reports				
<b>Action Date:</b>		2/23/1993				
<b>Received Issue Date:</b>		2/23/1993				
<b>Action:</b>		Tank Removal Report / UST Sampling Report				
<b>Doc Link:</b>		<a href="https://geotracker.waterboards.ca.gov/view_documents_all?global_id=T0600101671&amp;doc_id=5783162">https://geotracker.waterboards.ca.gov/view_documents_all?global_id=T0600101671&amp;doc_id=5783162</a>				
<b>Title Description Comments:</b>		Analytical Results				
<b>Action Type:</b>		Response Requested - Reports				

<b>Map Key</b>	<b>Number of Records</b>	<b>Direction</b>	<b>Distance (mi/ft)</b>	<b>Elev/Diff (ft)</b>	<b>Site</b>	<b>DB</b>
----------------	--------------------------	------------------	-------------------------	-----------------------	-------------	-----------

**Action Date:** 2/22/1993  
**Received Issue Date:** 2/22/1993  
**Action:** Tank Removal Report / UST Sampling Report  
**Doc Link:**  
**Title Description Comments:**

Analytical Results

**Action Type:** Response Requested - Reports  
**Action Date:** 2/22/1993  
**Received Issue Date:** 2/22/1993  
**Action:** Tank Removal Report / UST Sampling Report  
**Doc Link:** [https://geotracker.waterboards.ca.gov/view\\_documents\\_all?global\\_id=T0600101671&doc\\_id=5783161](https://geotracker.waterboards.ca.gov/view_documents_all?global_id=T0600101671&doc_id=5783161)  
**Title Description Comments:**

Analytical Results

**Action Type:** Leak Action  
**Action Date:** 7/14/1996  
**Received Issue Date:**  
**Action:** Leak Discovery  
**Doc Link:**  
**Title Description Comments:**

**Action Type:** Leak Action  
**Action Date:** 7/14/1993  
**Received Issue Date:**  
**Action:** Leak Stopped  
**Doc Link:**  
**Title Description Comments:**

**Action Type:** Leak Action  
**Action Date:** 7/14/1993  
**Received Issue Date:**  
**Action:** Leak Reported  
**Doc Link:**  
**Title Description Comments:**

**Action Type:** Cleanup Action  
**Action Date:** 8/1/2013  
**Received Issue Date:**  
**Action:** Monitored Natural Attenuation  
**Doc Link:**  
**Title Description Comments:**

**Action Type:** Cleanup Action  
**Action Date:** 2/11/1993  
**Received Issue Date:**  
**Action:** Excavation  
**Doc Link:**  
**Title Description Comments:**

76-cubic yards of stockpiled soil generated during removal of two USTs in Feb. 1993 was disposed offsite.

**LUST Sites from GeoTracker Search - Documents (as of Feb 24, 2020)**

**Document Type:** Site Documents **Size :**  
**Document Date:** 3/6/2018 **Submitted By:** BILL A. COOK III (REGULATOR)  
**Type:** SITE VISIT / INSPECTION / SAMPLING **Submitted:**  
**Title:** I SPOKE AGAIN TO ANDY LUKACHEVSKI BECAUSE NO ONE HAD CALLED LAST WEEK TO ESTABLISH A PERSON OF CONTACT. HE INFORMED ME THAT JENN BISHOP WOULD BE OUR PERSON THAT WOULD FILL THAT ROLE. SHE WAS INVOLVED WITH THE REMODELING OF THE BUILDINGS AND GROUNDS. I

<b>Map Key</b>	<b>Number of Records</b>	<b>Direction</b>	<b>Distance (mi/ft)</b>	<b>Elev/Diff (ft)</b>	<b>Site</b>	<b>DB</b>
<b>Title Link:</b>					ADDED HER TO THE ADMIN/CONTACTS PAGE AND ATTACHED SOME PHOTOS. <a href="https://geotracker.waterboards.ca.gov/view_documents?global_id=T0600101671&amp;enforcement_id=6350731">https://geotracker.waterboards.ca.gov/view_documents?global_id=T0600101671&amp;enforcement_id=6350731</a>	
<b>Document Type:</b>	Site Documents				<b>Size :</b>	
<b>Document Date:</b>	11/23/2015				<b>Submitted By:</b>	CAROLYN LAM (REGULATOR)
<b>Type:</b>	STAFF LETTER				<b>Submitted:</b>	
<b>Title:</b>	COURTESY NOTICE					
<b>Title Link:</b>					<a href="https://geotracker.waterboards.ca.gov/view_documents?global_id=T0600101671&amp;enforcement_id=6269331">https://geotracker.waterboards.ca.gov/view_documents?global_id=T0600101671&amp;enforcement_id=6269331</a>	
<b>Document Type:</b>	Site Documents				<b>Size :</b>	
<b>Document Date:</b>	6/12/2013				<b>Submitted By:</b>	(REGULATOR)
<b>Type:</b>	REFERRAL TO REGIONAL BOARD				<b>Submitted:</b>	
<b>Title:</b>	NOTICE OF CASE TRANSFER - BERKELEY TOXICS PROGRAM REFERRAL TO REGIONAL WATER BOARD.					
<b>Title Link:</b>					<a href="https://geotracker.waterboards.ca.gov/view_documents?global_id=T0600101671&amp;enforcement_id=6164092">https://geotracker.waterboards.ca.gov/view_documents?global_id=T0600101671&amp;enforcement_id=6164092</a>	
<b>Document Type:</b>	Site Documents				<b>Size :</b>	
<b>Document Date:</b>	4/6/2011				<b>Submitted By:</b>	NICHOLAS HOWARD (REGULATOR)
<b>Type:</b>	OTHER REPORT / DOCUMENT				<b>Submitted:</b>	
<b>Title:</b>	SITE MANAGEMENT PLAN PREPARED BY P&D ENVIRONMENTAL. REDEVELOPMENT OF SITE DID NOT OCCUR SO PLAN WAS NOT UTILIZED. - REGULATOR RESPONSE					
<b>Title Link:</b>					<a href="https://geotracker.waterboards.ca.gov/view_documents?global_id=T0600101671&amp;document_id=5783292">https://geotracker.waterboards.ca.gov/view_documents?global_id=T0600101671&amp;document_id=5783292</a>	
<b>Document Type:</b>	Site Documents				<b>Size :</b>	
<b>Document Date:</b>	10/28/2008				<b>Submitted By:</b>	NICHOLAS HOWARD (REGULATOR)
<b>Type:</b>	SOIL AND WATER INVESTIGATION WORKPLAN - ADDENDUM				<b>Submitted:</b>	
<b>Title:</b>	REVISED PROPOSAL FOR SOIL CHARACTERIZATION FOR THE PROPOSED WEATHERFORD BMW DEVELOPMENT AT 735 ASHBY AVE, BERKELEY, CA - REGULATOR RESPONSE					
<b>Title Link:</b>					<a href="https://geotracker.waterboards.ca.gov/view_documents?global_id=T0600101671&amp;document_id=5783291">https://geotracker.waterboards.ca.gov/view_documents?global_id=T0600101671&amp;document_id=5783291</a>	
<b>Document Type:</b>	Site Documents				<b>Size :</b>	
<b>Document Date:</b>	9/10/2008				<b>Submitted By:</b>	NICHOLAS HOWARD (REGULATOR)
<b>Type:</b>	SITE ASSESSMENT REPORT				<b>Submitted:</b>	
<b>Title:</b>	PHASE I ENVIRONMENTAL SITE ASSESSMENT - REGULATOR RESPONSE					
<b>Title Link:</b>					<a href="https://geotracker.waterboards.ca.gov/view_documents?global_id=T0600101671&amp;document_id=5783284">https://geotracker.waterboards.ca.gov/view_documents?global_id=T0600101671&amp;document_id=5783284</a>	
<b>Document Type:</b>	Site Documents				<b>Size :</b>	
<b>Document Date:</b>	10/31/1996				<b>Submitted By:</b>	NICHOLAS HOWARD (REGULATOR)
<b>Type:</b>	SOIL AND WATER INVESTIGATION REPORT				<b>Submitted:</b>	
<b>Title:</b>	INVESTIGATION REPORT FORMER NAVAL INDUSTRIAL RESERVE PLANT, 735 ASHBY AVENUE, BERKELEY. PREPARED BY GEOMATRIX. PREPARED FOR FORMER NAVAL INDUSTRIAL RESERVE PLANT. - REGULATOR RESPONSE					
<b>Title Link:</b>					<a href="https://geotracker.waterboards.ca.gov/view_documents?global_id=T0600101671&amp;document_id=5783258">https://geotracker.waterboards.ca.gov/view_documents?global_id=T0600101671&amp;document_id=5783258</a>	
<b>Document Type:</b>	Site Documents				<b>Size :</b>	
<b>Document Date:</b>	5/31/1995				<b>Submitted By:</b>	NICHOLAS HOWARD (REGULATOR)
<b>Type:</b>	SOIL AND WATER INVESTIGATION WORKPLAN				<b>Submitted:</b>	
<b>Title:</b>	SAMPLING AND ANALYSIS PLAN - REGULATOR RESPONSE					
<b>Title Link:</b>					<a href="https://geotracker.waterboards.ca.gov/view_documents?global_id=T0600101671&amp;document_id=5783254">https://geotracker.waterboards.ca.gov/view_documents?global_id=T0600101671&amp;document_id=5783254</a>	
<b>Document Type:</b>	Site Documents				<b>Size :</b>	
<b>Document Date:</b>	9/8/1994				<b>Submitted By:</b>	NICHOLAS HOWARD (REGULATOR)
<b>Type:</b>	STAFF LETTER				<b>Submitted:</b>	
<b>Title:</b>	RE: 735 ASHBY AVENUE, BERKELEY, CA					
<b>Title Link:</b>					<a href="https://geotracker.waterboards.ca.gov/view_documents?global_id=T0600101671&amp;enforcement_id=6176362">https://geotracker.waterboards.ca.gov/view_documents?global_id=T0600101671&amp;enforcement_id=6176362</a>	
<b>Document Type:</b>	Site Documents				<b>Size :</b>	
<b>Document Date:</b>	8/29/1994				<b>Submitted By:</b>	NICHOLAS HOWARD (REGULATOR)
<b>Type:</b>	INTERIM REMEDIAL ACTION REPORT				<b>Submitted:</b>	
<b>Title:</b>	REPORT ON SOIL EXCAVATION AND CONFIRMATORY SAMPLING - REGULATOR RESPONSE					
<b>Title Link:</b>					<a href="https://geotracker.waterboards.ca.gov/view_documents?global_id=T0600101671&amp;document_id=5783253">https://geotracker.waterboards.ca.gov/view_documents?global_id=T0600101671&amp;document_id=5783253</a>	
<b>Document Type:</b>	Site Documents				<b>Size :</b>	
<b>Document Date:</b>	7/13/1994				<b>Submitted By:</b>	NICHOLAS HOWARD (REGULATOR)
<b>Type:</b>	TANK REMOVAL REPORT / UST SAMPLING REPORT				<b>Submitted:</b>	
<b>Title:</b>	UNDERGROUND STORAGE TANK REMOVAL SAMPLING REPORT - REGULATOR RESPONSE					



<b>Map Key</b>	<b>Number of Records</b>	<b>Direction</b>	<b>Distance (mi/ft)</b>	<b>Elev/Diff (ft)</b>	<b>Site</b>	<b>DB</b>
<b>Title Link:</b>					<a href="https://geotracker.waterboards.ca.gov/view_documents?global_id=T0600101671&amp;document_id=5783216">https://geotracker.waterboards.ca.gov/view_documents?global_id=T0600101671&amp;document_id=5783216</a>	
<b>Document Type:</b>	Site Documents			<b>Size :</b>		
<b>Document Date:</b>	3/21/1994			<b>Submitted By:</b>	NICHOLAS HOWARD (REGULATOR)	
<b>Type:</b>	OTHER WORKPLAN			<b>Submitted:</b>		
<b>Title:</b>	ADDENDUM TO WORK PLAN FOR EXCAVATION AND CONFIRMATORY SAMPLING - REGULATOR RESPONSE					
<b>Title Link:</b>					<a href="https://geotracker.waterboards.ca.gov/view_documents?global_id=T0600101671&amp;document_id=5783211">https://geotracker.waterboards.ca.gov/view_documents?global_id=T0600101671&amp;document_id=5783211</a>	
<b>Document Type:</b>	Site Documents			<b>Size :</b>		
<b>Document Date:</b>	3/2/1994			<b>Submitted By:</b>	NICHOLAS HOWARD (REGULATOR)	
<b>Type:</b>	OTHER WORKPLAN			<b>Submitted:</b>		
<b>Title:</b>	WORK PLAN FOR EXCAVATION AND CONFIRMATORY SAMPLING IN THE AREA OF THE FORMER WASTE OIL STORAGE TANKS - REGULATOR RESPONSE					
<b>Title Link:</b>					<a href="https://geotracker.waterboards.ca.gov/view_documents?global_id=T0600101671&amp;document_id=5783205">https://geotracker.waterboards.ca.gov/view_documents?global_id=T0600101671&amp;document_id=5783205</a>	
<b>Document Type:</b>	Site Documents			<b>Size :</b>		
<b>Document Date:</b>	2/17/1994			<b>Submitted By:</b>	NICHOLAS HOWARD (REGULATOR)	
<b>Type:</b>	13267 REQUIREMENT			<b>Submitted:</b>		
<b>Title:</b>	NOTICE OF OFFICIAL ACTION BY THE SAN FRANCISCO BAY REGIONAL WATER QUALITY CONTROL BOARD					
<b>Title Link:</b>					<a href="https://geotracker.waterboards.ca.gov/view_documents?global_id=T0600101671&amp;enforcement_id=6176273">https://geotracker.waterboards.ca.gov/view_documents?global_id=T0600101671&amp;enforcement_id=6176273</a>	
<b>Document Type:</b>	Site Documents			<b>Size :</b>		
<b>Document Date:</b>	12/7/1993			<b>Submitted By:</b>	NICHOLAS HOWARD (REGULATOR)	
<b>Type:</b>	LETTER - NOTICE			<b>Submitted:</b>		
<b>Title:</b>	NOTICE OF PRE-ENFORCEMENT REVIEW PANEL					
<b>Title Link:</b>					<a href="https://geotracker.waterboards.ca.gov/view_documents?global_id=T0600101671&amp;enforcement_id=6176272">https://geotracker.waterboards.ca.gov/view_documents?global_id=T0600101671&amp;enforcement_id=6176272</a>	
<b>Document Type:</b>	Site Documents			<b>Size :</b>		
<b>Document Date:</b>	10/25/1993			<b>Submitted By:</b>	NICHOLAS HOWARD (REGULATOR)	
<b>Type:</b>	CORRESPONDENCE			<b>Submitted:</b>		
<b>Title:</b>	RE: NOTICE OF VIOLATION - REGULATOR RESPONSE					
<b>Title Link:</b>					<a href="https://geotracker.waterboards.ca.gov/view_documents?global_id=T0600101671&amp;document_id=5783191">https://geotracker.waterboards.ca.gov/view_documents?global_id=T0600101671&amp;document_id=5783191</a>	
<b>Document Type:</b>	Site Documents			<b>Size :</b>		
<b>Document Date:</b>	9/7/1993			<b>Submitted By:</b>	NICHOLAS HOWARD (REGULATOR)	
<b>Type:</b>	STAFF LETTER			<b>Submitted:</b>		
<b>Title:</b>	RE: 735 ASHBY AVENUE, BERKELEY, CA					
<b>Title Link:</b>					<a href="https://geotracker.waterboards.ca.gov/view_documents?global_id=T0600101671&amp;enforcement_id=6176265">https://geotracker.waterboards.ca.gov/view_documents?global_id=T0600101671&amp;enforcement_id=6176265</a>	
<b>Document Type:</b>	Site Documents			<b>Size :</b>		
<b>Document Date:</b>	8/26/1993			<b>Submitted By:</b>	NICHOLAS HOWARD (REGULATOR)	
<b>Type:</b>	CORRESPONDENCE			<b>Submitted:</b>		
<b>Title:</b>	RE: 735 ASHBY AVENUE STORAGE TANK RELEASE - REGULATOR RESPONSE					
<b>Title Link:</b>					<a href="https://geotracker.waterboards.ca.gov/view_documents?global_id=T0600101671&amp;document_id=5783181">https://geotracker.waterboards.ca.gov/view_documents?global_id=T0600101671&amp;document_id=5783181</a>	
<b>Document Type:</b>	Site Documents			<b>Size :</b>		
<b>Document Date:</b>	8/24/1993			<b>Submitted By:</b>	NICHOLAS HOWARD (REGULATOR)	
<b>Type:</b>	NOTICE OF VIOLATION			<b>Submitted:</b>		
<b>Title:</b>	NOTICE OF VIOLATION					
<b>Title Link:</b>					<a href="https://geotracker.waterboards.ca.gov/view_documents?global_id=T0600101671&amp;enforcement_id=6176249">https://geotracker.waterboards.ca.gov/view_documents?global_id=T0600101671&amp;enforcement_id=6176249</a>	
<b>Document Type:</b>	Site Documents			<b>Size :</b>		
<b>Document Date:</b>	4/23/1993			<b>Submitted By:</b>	NICHOLAS HOWARD (REGULATOR)	
<b>Type:</b>	STAFF LETTER			<b>Submitted:</b>		
<b>Title:</b>	RE: UNAUTHORIZED STORAGE TANK RELEASE, 735 ASHBY AVENUE					
<b>Title Link:</b>					<a href="https://geotracker.waterboards.ca.gov/view_documents?global_id=T0600101671&amp;enforcement_id=6176247">https://geotracker.waterboards.ca.gov/view_documents?global_id=T0600101671&amp;enforcement_id=6176247</a>	
<b>Document Type:</b>	Site Documents			<b>Size :</b>		
<b>Document Date:</b>	4/19/1993			<b>Submitted By:</b>	NICHOLAS HOWARD (REGULATOR)	
<b>Type:</b>	CORRESPONDENCE			<b>Submitted:</b>		
<b>Title:</b>	RE: 735 ASHBY AVENUE STORAGE TANK RELEASE - REGULATOR RESPONSE					
<b>Title Link:</b>					<a href="https://geotracker.waterboards.ca.gov/view_documents?global_id=T0600101671&amp;document_id=5783166">https://geotracker.waterboards.ca.gov/view_documents?global_id=T0600101671&amp;document_id=5783166</a>	
<b>Document Type:</b>	Site Documents			<b>Size :</b>		
<b>Document Date:</b>	3/10/1993			<b>Submitted By:</b>	NICHOLAS HOWARD (REGULATOR)	
<b>Type:</b>	UNAUTHORIZED RELEASE FORM			<b>Submitted:</b>		
<b>Title:</b>	UNDERGROUND STORAGE TANK UNAUTHORIZED RELEASE (LEAK) / CONTAMINATION SITE REPORT -					

Map Key	Number of Records	Direction	Distance (mi/ft)	Elev/Diff (ft)	Site	DB
---------	-------------------	-----------	------------------	----------------	------	----

REGULATOR RESPONSE						
<b>Title Link:</b>	https://geotracker.waterboards.ca.gov/view_documents?global_id=T0600101671&document_id=5783164					
<b>Document Type:</b>	Site Documents			<b>Size :</b>		
<b>Document Date:</b>	3/10/1993			<b>Submitted By:</b>	NICHOLAS HOWARD (REGULATOR)	
<b>Type:</b>	STAFF LETTER			<b>Submitted:</b>		
<b>Title:</b>	UNAUTHORIZED STORAGE TANK RELEASE, 735 ASHBY AVENUE					
<b>Title Link:</b>	https://geotracker.waterboards.ca.gov/view_documents?global_id=T0600101671&enforcement_id=6176246					
<b>Document Type:</b>	Site Documents			<b>Size :</b>		
<b>Document Date:</b>	3/1/1993			<b>Submitted By:</b>	NICHOLAS HOWARD (REGULATOR)	
<b>Type:</b>	TANK REMOVAL REPORT / UST SAMPLING REPORT			<b>Submitted:</b>		
<b>Title:</b>	TANK CLOSURE REPORT					
<b>Title Link:</b>	https://geotracker.waterboards.ca.gov/view_documents?global_id=T0600101671&document_id=5783163					
<b>Document Type:</b>	Site Documents			<b>Size :</b>		
<b>Document Date:</b>	2/23/1993			<b>Submitted By:</b>	NICHOLAS HOWARD (REGULATOR)	
<b>Type:</b>	TANK REMOVAL REPORT / UST SAMPLING REPORT			<b>Submitted:</b>		
<b>Title:</b>	ANALYTICAL RESULTS - REGULATOR RESPONSE					
<b>Title Link:</b>	https://geotracker.waterboards.ca.gov/view_documents?global_id=T0600101671&document_id=5783162					
<b>Document Type:</b>	Site Documents			<b>Size :</b>		
<b>Document Date:</b>	2/22/1993			<b>Submitted By:</b>	NICHOLAS HOWARD (REGULATOR)	
<b>Type:</b>	TANK REMOVAL REPORT / UST SAMPLING REPORT			<b>Submitted:</b>		
<b>Title:</b>	ANALYTICAL RESULTS - REGULATOR RESPONSE					
<b>Title Link:</b>	https://geotracker.waterboards.ca.gov/view_documents?global_id=T0600101671&document_id=5783161					

<a href="#">151</a>	1 of 1	<b>NNW</b>	<b>0.48 / 2,532.63</b>	<b>23.36 / -8</b>	<b>DAVLIN COATINGS 700 ALLSTON WY BERKELEY CA 94710-</b>	<b>LUST</b>
---------------------	--------	------------	------------------------	-------------------	--	-------------

<b>Global ID:</b>	T0600102292	<b>County:</b>	ALAMEDA
<b>Status:</b>	COMPLETED - CASE CLOSED	<b>Latitude:</b>	37.864306
<b>Status Date:</b>	11/16/1999	<b>Longitude:</b>	-122.299569
<b>Case Type:</b>	LUST CLEANUP SITE		
<b>Date Source:</b>	LUST Cleanup Sites from GeoTracker Search; LUST Cleanup Sites from GeoTracker Cleanup Sites Data Download		

**LUST Cleanup Sites from GeoTracker Cleanup Sites Data Download - Facilities Detail**

<b>RB Case No:</b>	01-2488	<b>Potential COC:</b>	Gasoline
<b>Local Case No:</b>	01-2488	<b>How Discovered:</b>	Tank Closure
<b>Begin Date:</b>	10/23/1999	<b>Stop Method:</b>	
<b>Lead Agency:</b>	SAN FRANCISCO BAY RWQCB (REGION 2)	<b>Stop Description:</b>	
<b>Local Agency:</b>	BERKELEY, CITY OF	<b>Case Worker:</b>	UUU
<b>CUF Case:</b>	NO	<b>File Location:</b>	
<b>Potential Media of Concern:</b>	Under Investigation		
<b>How Discovered Description:</b>			
<b>Calwater Watershed Name:</b>	Bay Bridges - Berkeley (203.30)		
<b>DWR GW Subbasin Name:</b>	Santa Clara Valley - East Bay Plain (2-009.04)		
<b>Disadvantaged Community:</b>			
<b>Site History:</b>			

**Regulatory Activity**

<b>Action Type:</b>	ENFORCEMENT
<b>Date :</b>	11/16/1999
<b>Action:</b>	Closure/No Further Action Letter
<b>Action Type:</b>	Other
<b>Date :</b>	11/2/1999
<b>Action:</b>	Leak Discovery

Map Key	Number of Records	Direction	Distance (mi/ft)	Elev/Diff (ft)	Site	DB
---------	-------------------	-----------	------------------	----------------	------	----

**Action Type:** Other  
**Date :** 11/2/1999  
**Action:** Leak Reported

**Action Type:** Other  
**Date :** 10/23/1999  
**Action:** Leak Stopped

**Regulatory Contacts**

<b>Contact Type:</b>	Local Agency Caseworker	<b>Address:</b>	2118 MILVIA STREET 3RD FLOOR
<b>Contact Name:</b>	GEOFFERY FIEDLER	<b>Email:</b>	gfiedler@ci.berkeley.ca.us
<b>City:</b>	BERKELEY	<b>Phone No:</b>	
<b>Organization Name:</b>	BERKELEY, CITY OF		

<b>Contact Type:</b>	Regional Board Caseworker	<b>Address:</b>	1515 CLAY ST SUITE 1400
<b>Contact Name:</b>	Regional Water Board	<b>Email:</b>	
<b>City:</b>	OAKLAND	<b>Phone No:</b>	
<b>Organization Name:</b>	SAN FRANCISCO BAY RWQCB (REGION 2)		

**Status History**

**Status:** Completed - Case Closed  
**Status Date:** 11/16/1999

**Status:** Open - Case Begin Date  
**Status Date:** 10/23/1999

**LUST Sites from GeoTracker Search - Regulatory Profile (as of Feb 24, 2020)**

<b>Site Facility Name:</b>	DAVLIN COATINGS	<b>Potential COC:</b>	GASOLINE
<b>Site Facility Type:</b>	LUST CLEANUP SITE	<b>Facility Type:</b>	
<b>Cleanup Status:</b>	COMPLETED - CASE CLOSED	<b>Composting Method:</b>	
<b>Project Status:</b>		<b>Address:</b>	700 ALLSTON WY
<b>WDR Place Type:</b>		<b>City:</b>	BERKELEY
<b>WDR File:</b>		<b>Zip:</b>	94710-
<b>WDR Order:</b>		<b>County:</b>	ALAMEDA
<b>CUF Priority Assig:</b>		<b>CUF Claim:</b>	
<b>CUF Amount Paid:</b>			
<b>File Location:</b>			
<b>Designated Beneficial Use:</b>	MUN, AGR, IND, PROC		
<b>Project Oversight Agencies:</b>			
<b>Report Link:</b>	<a href="https://geotracker.waterboards.ca.gov/profile_report?global_id=T0600102292">https://geotracker.waterboards.ca.gov/profile_report?global_id=T0600102292</a>		
<b>Cleanup Status Detail:</b>	COMPLETED - CASE CLOSED AS OF 11/16/1999		
<b>Cleanup History Link:</b>	<a href="https://geotracker.waterboards.ca.gov/profile_report_include?global_id=T0600102292&amp;tabname=regulatoryhistory">https://geotracker.waterboards.ca.gov/profile_report_include?global_id=T0600102292&amp;tabname=regulatoryhistory</a>		
<b>Potential Media of Concern:</b>	UNDER INVESTIGATION		
<b>User Defined Beneficial Use:</b>			
<b>DWR GW Sub Basin:</b>	Santa Clara Valley - East Bay Plain (2-009.04)		
<b>Calwater Watershed Name:</b>	Bay Bridges - Berkeley (203.30)		
<b>Post Closure Site Management:</b>			
<b>Future Land Use:</b>			
<b>Cleanup Oversight Agencies:</b>	SAN FRANCISCO BAY RWQCB (REGION 2) (LEAD) - CASE #: 01-2488 CASEWORKER: Regional Water Board BERKELEY, CITY OF - CASE #: 01-2488 CASEWORKER: GEOFFERY FIEDLER		
<b>Gndwater Monitoring Freque:</b>			
<b>Designated Beneficial Use Desc:</b>	Municipal and Domestic Supply, Agricultural Supply, Industrial Service Supply, Industrial Process Supply		
<b>Site History:</b>			

No site history available

**LUST Sites from GeoTracker Search - Cleanup Status History (as of Feb 24, 2020)**

Map Key	Number of Records	Direction	Distance (mi/ft)	Elev/Diff (ft)	Site	DB
---------	-------------------	-----------	------------------	----------------	------	----

**Status:** Completed - Case Closed  
**Date :** 11/16/1999

**Status:** Open - Case Begin Date  
**Date :** 10/23/1999

**LUST Sites from GeoTracker Search - Regulatory Activities (as of Feb 24, 2020)**

**Action Type:** Other Regulatory Actions  
**Action Date:** 11/16/1999  
**Received Issue Date:** 11/16/1999  
**Action:** Closure/No Further Action Letter  
**Doc Link:** [https://geotracker.waterboards.ca.gov/view\\_documents?global\\_id=T0600102292&enforcement\\_id=6241969&temptable=ENFORCEMENT](https://geotracker.waterboards.ca.gov/view_documents?global_id=T0600102292&enforcement_id=6241969&temptable=ENFORCEMENT)

**Title Description Comments:**

164960 - - - GENERAL - 17221 CASE CLOSURE 012488

**Action Type:** Leak Action  
**Action Date:** 11/2/1999  
**Received Issue Date:**  
**Action:** Leak Discovery  
**Doc Link:**

**Title Description Comments:**

**Action Type:** Leak Action  
**Action Date:** 11/2/1999  
**Received Issue Date:**  
**Action:** Leak Reported  
**Doc Link:**

**Title Description Comments:**

**Action Type:** Leak Action  
**Action Date:** 10/23/1999  
**Received Issue Date:**  
**Action:** Leak Stopped  
**Doc Link:**

**Title Description Comments:**

**LUST Sites from GeoTracker Search - Documents (as of Feb 24, 2020)**

**Document Type:** Site Documents  
**Document Date:** 11/16/1999  
**Type:** CLOSURE/NO FURTHER ACTION LETTER  
**Title:** 164960 - - - GENERAL - 17221 CASE CLOSURE 012488  
**Title Link:** [https://geotracker.waterboards.ca.gov/view\\_documents?global\\_id=T0600102292&enforcement\\_id=6241969](https://geotracker.waterboards.ca.gov/view_documents?global_id=T0600102292&enforcement_id=6241969)

**Size :**  
**Submitted By:** MICHELE HARDEN (REGULATOR)  
**Submitted:**

**LUST Sites from GeoTracker Search - Related Cases (as of Feb 24, 2020)**

**Identifier:** SLT2O02632  
**Project Name:** DAVLIN PAINT COMPANY  
**Status:** INFORMATIONAL ITEM  
**Description:** R2 SCP Case 01S0384) Davlin Paint Co.  
**Project Link:** [https://geotracker.waterboards.ca.gov/profile\\_report?global\\_id=SLT2O02632](https://geotracker.waterboards.ca.gov/profile_report?global_id=SLT2O02632)

**Address:** 700 ALLSTON WY  
**City:** BERKELEY  
**Association:** Related Global ID

<a href="#">152</a>	1 of 1	SSE	0.49 / 2,563.62	23.01 / -9	GRING PEST CONTROL 741 FOLGER AVE BERKELEY CA 94704	LUST
---------------------	--------	-----	--------------------	---------------	---	------

**Global ID:** T0600100668 **County:** ALAMEDA

Map Key	Number of Records	Direction	Distance (mi/ft)	Elev/Diff (ft)	Site	DB
---------	-------------------	-----------	------------------	----------------	------	----

<b>Status:</b>	COMPLETED - CASE CLOSED	<b>Latitude:</b>	37.84979
<b>Status Date:</b>	4/23/2003	<b>Longitude:</b>	-122.293339
<b>Case Type:</b>	LUST CLEANUP SITE		
<b>Date Source:</b>	LUST Cleanup Sites from GeoTracker Search; LUST Cleanup Sites from GeoTracker Cleanup Sites Data Download		

**LUST Cleanup Sites from GeoTracker Cleanup Sites Data Download - Facilities Detail**

<b>RB Case No:</b>	01-0724	<b>Potential COC:</b>	Gasoline
<b>Local Case No:</b>	01-0724	<b>How Discovered:</b>	Tank Closure
<b>Begin Date:</b>	2/23/1987	<b>Stop Method:</b>	
<b>Lead Agency:</b>	BERKELEY, CITY OF	<b>Stop Description:</b>	
<b>Local Agency:</b>	BERKELEY, CITY OF	<b>Case Worker:</b>	GAF
<b>CUF Case:</b>	YES	<b>File Location:</b>	Local Agency
<b>Potential Media of Concern:</b>	Other Groundwater (uses other than drinking water)		
<b>How Discovered Description:</b>			
<b>Calwater Watershed Name:</b>	Bay Bridges - Berkeley (203.30)		
<b>DWR GW Subbasin Name:</b>	Santa Clara Valley - East Bay Plain (2-009.04)		
<b>Disadvantaged Community:</b>			
<b>Site History:</b>			

**Regulatory Activity**

<b>Action Type:</b>	ENFORCEMENT
<b>Date :</b>	4/23/2003
<b>Action:</b>	Closure/No Further Action Letter
<b>Action Type:</b>	ENFORCEMENT
<b>Date :</b>	4/27/1995
<b>Action:</b>	Letter - Notice
<b>Action Type:</b>	ENFORCEMENT
<b>Date :</b>	11/12/1993
<b>Action:</b>	Letter - Notice
<b>Action Type:</b>	RESPONSE
<b>Date :</b>	11/1/1993
<b>Action:</b>	Well Installation Workplan
<b>Action Type:</b>	ENFORCEMENT
<b>Date :</b>	9/9/1993
<b>Action:</b>	Letter - Notice
<b>Action Type:</b>	RESPONSE
<b>Date :</b>	8/31/1993
<b>Action:</b>	Soil and Water Investigation Workplan
<b>Action Type:</b>	ENFORCEMENT
<b>Date :</b>	8/2/1993
<b>Action:</b>	Letter - Notice
<b>Action Type:</b>	RESPONSE
<b>Date :</b>	5/27/1993
<b>Action:</b>	Soil and Water Investigation Report
<b>Action Type:</b>	ENFORCEMENT
<b>Date :</b>	3/11/1993
<b>Action:</b>	Letter - Notice
<b>Action Type:</b>	RESPONSE
<b>Date :</b>	7/27/1988
<b>Action:</b>	Other Report / Document
<b>Action Type:</b>	RESPONSE
<b>Date :</b>	9/9/1987
<b>Action:</b>	Unauthorized Release Form

Map Key	Number of Records	Direction	Distance (mi/ft)	Elev/Diff (ft)	Site	DB
---------	-------------------	-----------	------------------	----------------	------	----

**Action Type:** RESPONSE  
**Date :** 9/8/1987  
**Action:** Unauthorized Release Form

**Action Type:** Other  
**Date :** 2/23/1987  
**Action:** Leak Discovery

**Action Type:** Other  
**Date :** 2/23/1987  
**Action:** Leak Reported

**Action Type:** Other  
**Date :** 2/23/1987  
**Action:** Leak Stopped

**Regulatory Contacts**

<b>Contact Type:</b>	Regional Board Caseworker	<b>Address:</b>	1515 CLAY ST SUITE 1400
<b>Contact Name:</b>	Regional Water Board	<b>Email:</b>	
<b>City:</b>	OAKLAND	<b>Phone No:</b>	
<b>Organization Name:</b>	SAN FRANCISCO BAY RWQCB (REGION 2)		

<b>Contact Type:</b>	Local Agency Caseworker	<b>Address:</b>	2118 MILVIA STREET 3RD FLOOR
<b>Contact Name:</b>	GEOFFERY FIEDLER	<b>Email:</b>	gfiedler@ci.berkeley.ca.us
<b>City:</b>	BERKELEY	<b>Phone No:</b>	
<b>Organization Name:</b>	BERKELEY, CITY OF		

**Status History**

**Status:** Completed - Case Closed  
**Status Date:** 4/23/2003

**Status:** Open - Verification Monitoring  
**Status Date:** 4/1/2001

**Status:** Open - Site Assessment  
**Status Date:** 1/24/1996

**Status:** Open - Case Begin Date  
**Status Date:** 2/23/1987

**LUST Sites from GeoTracker Search - Regulatory Profile (as of Feb 24, 2020)**

<b>Site Facility Name:</b>	GRING PEST CONTROL	<b>Potential COC:</b>	GASOLINE
<b>Site Facility Type:</b>	LUST CLEANUP SITE	<b>Facility Type:</b>	
<b>Cleanup Status:</b>	COMPLETED - CASE CLOSED	<b>Composting Method:</b>	
<b>Project Status:</b>		<b>Address:</b>	741 FOLGER AVE
<b>WDR Place Type:</b>		<b>City:</b>	BERKELEY
<b>WDR File:</b>		<b>Zip:</b>	94704
<b>WDR Order:</b>		<b>County:</b>	ALAMEDA
<b>CUF Priority Assig:</b>	B	<b>CUF Claim:</b>	8353
<b>CUF Amount Paid:</b>	\$72,211		
<b>File Location:</b>	LOCAL AGENCY		
<b>Designated Beneficial Use:</b>	MUN, AGR, IND, PROC		
<b>Project Oversight Agencies:</b>			
<b>Report Link:</b>	<a href="https://geotracker.waterboards.ca.gov/profile_report?global_id=T0600100668">https://geotracker.waterboards.ca.gov/profile_report?global_id=T0600100668</a>		
<b>Cleanup Status Detail:</b>	COMPLETED - CASE CLOSED AS OF 4/23/2003		
<b>Cleanup History Link:</b>	<a href="https://geotracker.waterboards.ca.gov/profile_report_include?global_id=T0600100668&amp;tabname=regulatoryhistory">https://geotracker.waterboards.ca.gov/profile_report_include?global_id=T0600100668&amp;tabname=regulatoryhistory</a>		
<b>Potential Media of Concern:</b>	OTHER GROUNDWATER (USES OTHER THAN DRINKING WATER)		
<b>User Defined Beneficial Use:</b>			
<b>DWR GW Sub Basin:</b>	Santa Clara Valley - East Bay Plain (2-009.04)		
<b>Calwater Watershed Name:</b>	Bay Bridges - Berkeley (203.30)		
<b>Post Closure Site Management:</b>			

<b>Map Key</b>	<b>Number of Records</b>	<b>Direction</b>	<b>Distance (mi/ft)</b>	<b>Elev/Diff (ft)</b>	<b>Site</b>	<b>DB</b>
----------------	--------------------------	------------------	-------------------------	-----------------------	-------------	-----------

**Future Land Use:**

**Cleanup Oversight Agencies:** BERKELEY, CITY OF (LEAD) - CASE #: 01-0724  
CASEWORKER: GEOFFERY FIEDLER  
SAN FRANCISCO BAY RWQCB (REGION 2) - CASE #: 01-0724  
CASEWORKER: Regional Water Board

**Gndwater Monitoring Freque:**

**Designated Beneficial Use Desc:** Municipal and Domestic Supply, Agricultural Supply, Industrial Service Supply, Industrial Process Supply

**Site History:**

No site history available

**LUST Sites from GeoTracker Search - Cleanup Status History (as of Feb 24, 2020)**

**Status:** Completed - Case Closed  
**Date :** 4/23/2003

**Status:** Open - Verification Monitoring  
**Date :** 4/1/2001

**Status:** Open - Site Assessment  
**Date :** 1/24/1996

**Status:** Open - Case Begin Date  
**Date :** 2/23/1987

**LUST Sites from GeoTracker Search - Regulatory Activities (as of Feb 24, 2020)**

**Action Type:** Other Regulatory Actions  
**Action Date:** 4/23/2003  
**Received Issue Date:** 4/23/2003  
**Action:** Closure/No Further Action Letter  
**Doc Link:** [https://geotracker.waterboards.ca.gov/view\\_documents?global\\_id=T0600100668&enforcement\\_id=6059762&temptable=ENFORCEMENT](https://geotracker.waterboards.ca.gov/view_documents?global_id=T0600100668&enforcement_id=6059762&temptable=ENFORCEMENT)

**Title Description Comments:**

Case Closure Letter

**Action Type:** Other Regulatory Actions  
**Action Date:** 4/23/2003  
**Received Issue Date:** 4/23/2003  
**Action:** Closure/No Further Action Letter  
**Doc Link:** [https://geotracker.waterboards.ca.gov/view\\_documents?global\\_id=T0600100668&enforcement\\_id=6435866&temptable=ENFORCEMENT](https://geotracker.waterboards.ca.gov/view_documents?global_id=T0600100668&enforcement_id=6435866&temptable=ENFORCEMENT)

**Title Description Comments:**

closure letter

**Action Type:** Notices  
**Action Date:** 4/27/1995  
**Received Issue Date:** 4/27/1995  
**Action:** Letter - Notice  
**Doc Link:** [https://geotracker.waterboards.ca.gov/view\\_documents?global\\_id=T0600100668&enforcement\\_id=6435861&temptable=ENFORCEMENT](https://geotracker.waterboards.ca.gov/view_documents?global_id=T0600100668&enforcement_id=6435861&temptable=ENFORCEMENT)

**Title Description Comments:**

underground storage tank cleanup fund

**Action Type:** Notices  
**Action Date:** 11/12/1993  
**Received Issue Date:** 11/12/1993  
**Action:** Letter - Notice  
**Doc Link:** [https://geotracker.waterboards.ca.gov/view\\_documents?global\\_id=T0600100668&enforcement\\_id=6435864&temptable=ENFORCEMENT](https://geotracker.waterboards.ca.gov/view_documents?global_id=T0600100668&enforcement_id=6435864&temptable=ENFORCEMENT)

<b>Map Key</b>	<b>Number of Records</b>	<b>Direction</b>	<b>Distance (mi/ft)</b>	<b>Elev/Diff (ft)</b>	<b>Site</b>	<b>DB</b>
----------------	--------------------------	------------------	-------------------------	-----------------------	-------------	-----------

**Title Description Comments:**

work plan received letter

**Action Type:** Response Requested - Workplans  
**Action Date:** 11/1/1993  
**Received Issue Date:** 11/1/1993  
**Action:** Well Installation Workplan  
**Doc Link:** [https://geotracker.waterboards.ca.gov/view\\_documents\\_all?global\\_id=T0600100668&doc\\_id=6023342](https://geotracker.waterboards.ca.gov/view_documents_all?global_id=T0600100668&doc_id=6023342)

**Title Description Comments:**

workplan for groundwater monitoring well installation

**Action Type:** Notices  
**Action Date:** 9/9/1993  
**Received Issue Date:** 9/9/1993  
**Action:** Letter - Notice  
**Doc Link:** [https://geotracker.waterboards.ca.gov/view\\_documents?global\\_id=T0600100668&enforcement\\_id=6435863&temptable=ENFORCEMENT](https://geotracker.waterboards.ca.gov/view_documents?global_id=T0600100668&enforcement_id=6435863&temptable=ENFORCEMENT)

**Title Description Comments:**

work plan approval letters

**Action Type:** Response Requested - Workplans  
**Action Date:** 8/31/1993  
**Received Issue Date:** 8/31/1993  
**Action:** Soil and Water Investigation Workplan  
**Doc Link:** [https://geotracker.waterboards.ca.gov/view\\_documents\\_all?global\\_id=T0600100668&doc\\_id=6023340](https://geotracker.waterboards.ca.gov/view_documents_all?global_id=T0600100668&doc_id=6023340)

**Title Description Comments:**

soil excavation workplan

**Action Type:** Notices  
**Action Date:** 8/2/1993  
**Received Issue Date:** 8/2/1993  
**Action:** Letter - Notice  
**Doc Link:** [https://geotracker.waterboards.ca.gov/view\\_documents?global\\_id=T0600100668&enforcement\\_id=6435865&temptable=ENFORCEMENT](https://geotracker.waterboards.ca.gov/view_documents?global_id=T0600100668&enforcement_id=6435865&temptable=ENFORCEMENT)

**Title Description Comments:**

letter regarding work plan concerns

**Action Type:** Response Requested - Reports  
**Action Date:** 5/27/1993  
**Received Issue Date:** 5/27/1993  
**Action:** Soil and Water Investigation Report  
**Doc Link:** [https://geotracker.waterboards.ca.gov/view\\_documents\\_all?global\\_id=T0600100668&doc\\_id=6023341](https://geotracker.waterboards.ca.gov/view_documents_all?global_id=T0600100668&doc_id=6023341)

**Title Description Comments:**

results of soil and groundwater sampling

**Action Type:** Notices  
**Action Date:** 3/11/1993  
**Received Issue Date:** 3/11/1993  
**Action:** Letter - Notice  
**Doc Link:** [https://geotracker.waterboards.ca.gov/view\\_documents?global\\_id=T0600100668&enforcement\\_id=6435862&temptable=ENFORCEMENT](https://geotracker.waterboards.ca.gov/view_documents?global_id=T0600100668&enforcement_id=6435862&temptable=ENFORCEMENT)

**Title Description Comments:**

insufficient work plan letter from Berkeley

**Action Type:** Response Requested - Other  
**Action Date:** 7/27/1988  
**Received Issue Date:** 7/27/1988



Map Key	Number of Records	Direction	Distance (mi/ft)	Elev/Diff (ft)	Site	DB
---------	-------------------	-----------	------------------	----------------	------	----

**Action:** Other Report / Document  
**Doc Link:** [https://geotracker.waterboards.ca.gov/view\\_documents\\_all?global\\_id=T0600100668&doc\\_id=6023343](https://geotracker.waterboards.ca.gov/view_documents_all?global_id=T0600100668&doc_id=6023343)  
**Title Description Comments:**

fuel leak case form

**Action Type:** Response Requested - Other  
**Action Date:** 9/9/1987  
**Received Issue Date:** 9/9/1987  
**Action:** Unauthorized Release Form  
**Doc Link:** [https://geotracker.waterboards.ca.gov/view\\_documents\\_all?global\\_id=T0600100668&doc\\_id=6023338](https://geotracker.waterboards.ca.gov/view_documents_all?global_id=T0600100668&doc_id=6023338)  
**Title Description Comments:**

Unauthorized Release Form

**Action Type:** Response Requested - Other  
**Action Date:** 9/8/1987  
**Received Issue Date:** 9/8/1987  
**Action:** Unauthorized Release Form  
**Doc Link:** [https://geotracker.waterboards.ca.gov/view\\_documents\\_all?global\\_id=T0600100668&doc\\_id=6023339](https://geotracker.waterboards.ca.gov/view_documents_all?global_id=T0600100668&doc_id=6023339)  
**Title Description Comments:**

Unauthorized Release Form

**Action Type:** Leak Action  
**Action Date:** 2/23/1987  
**Received Issue Date:**  
**Action:** Leak Discovery  
**Doc Link:**  
**Title Description Comments:**

**Action Type:** Leak Action  
**Action Date:** 2/23/1987  
**Received Issue Date:**  
**Action:** Leak Stopped  
**Doc Link:**  
**Title Description Comments:**

**Action Type:** Leak Action  
**Action Date:** 2/23/1987  
**Received Issue Date:**  
**Action:** Leak Reported  
**Doc Link:**  
**Title Description Comments:**

**LUST Sites from GeoTracker Search - Documents (as of Feb 24, 2020)**

**Document Type:** Site Documents **Size :**  
**Document Date:** 4/23/2003 **Submitted By:** SIMERPREET MATHARU (REGULATOR)  
**Type:** CLOSURE/NO FURTHER ACTION LETTER **Submitted:**  
**Title:** CLOSURE LETTER  
**Title Link:** [https://geotracker.waterboards.ca.gov/view\\_documents?global\\_id=T0600100668&enforcement\\_id=6435866](https://geotracker.waterboards.ca.gov/view_documents?global_id=T0600100668&enforcement_id=6435866)

**Document Type:** Site Documents **Size :**  
**Document Date:** 4/23/2003 **Submitted By:** (REGULATOR)  
**Type:** CLOSURE/NO FURTHER ACTION LETTER **Submitted:**  
**Title:** CASE CLOSURE LETTER  
**Title Link:** [https://geotracker.waterboards.ca.gov/view\\_documents?global\\_id=T0600100668&enforcement\\_id=6059762](https://geotracker.waterboards.ca.gov/view_documents?global_id=T0600100668&enforcement_id=6059762)

**Document Type:** Site Documents **Size :**  
**Document Date:** 4/27/1995 **Submitted By:** SIMERPREET MATHARU (REGULATOR)  
**Type:** LETTER - NOTICE **Submitted:**  
**Title:** UNDERGROUND STORAGE TANK CLEANUP FUND

Map Key	Number of Records	Direction	Distance (mi/ft)	Elev/Diff (ft)	Site	DB
<b>Title Link:</b>		<a href="https://geotracker.waterboards.ca.gov/view_documents?global_id=T0600100668&amp;enforcement_id=6435861">https://geotracker.waterboards.ca.gov/view_documents?global_id=T0600100668&amp;enforcement_id=6435861</a>				
<b>Document Type:</b>	Site Documents			<b>Size :</b>		
<b>Document Date:</b>	11/12/1993			<b>Submitted By:</b>	SIMERPREET MATHARU (REGULATOR)	
<b>Type:</b>	LETTER - NOTICE			<b>Submitted:</b>		
<b>Title:</b>	WORK PLAN RECEIVED LETTER					
<b>Title Link:</b>		<a href="https://geotracker.waterboards.ca.gov/view_documents?global_id=T0600100668&amp;enforcement_id=6435864">https://geotracker.waterboards.ca.gov/view_documents?global_id=T0600100668&amp;enforcement_id=6435864</a>				
<b>Document Type:</b>	Site Documents			<b>Size :</b>		
<b>Document Date:</b>	11/1/1993			<b>Submitted By:</b>	SIMERPREET MATHARU (REGULATOR)	
<b>Type:</b>	WELL INSTALLATION WORKPLAN			<b>Submitted:</b>		
<b>Title:</b>	WORKPLAN FOR GROUNDWATER MONITORING WELL INSTALLATION					
<b>Title Link:</b>		<a href="https://geotracker.waterboards.ca.gov/view_documents?global_id=T0600100668&amp;document_id=6023342">https://geotracker.waterboards.ca.gov/view_documents?global_id=T0600100668&amp;document_id=6023342</a>				
<b>Document Type:</b>	Site Documents			<b>Size :</b>		
<b>Document Date:</b>	9/9/1993			<b>Submitted By:</b>	SIMERPREET MATHARU (REGULATOR)	
<b>Type:</b>	LETTER - NOTICE			<b>Submitted:</b>		
<b>Title:</b>	WORK PLAN APPROVAL LETTERS					
<b>Title Link:</b>		<a href="https://geotracker.waterboards.ca.gov/view_documents?global_id=T0600100668&amp;enforcement_id=6435863">https://geotracker.waterboards.ca.gov/view_documents?global_id=T0600100668&amp;enforcement_id=6435863</a>				
<b>Document Type:</b>	Site Documents			<b>Size :</b>		
<b>Document Date:</b>	8/31/1993			<b>Submitted By:</b>	SIMERPREET MATHARU (REGULATOR)	
<b>Type:</b>	SOIL AND WATER INVESTIGATION WORKPLAN			<b>Submitted:</b>		
<b>Title:</b>	SOIL EXCAVATION WORKPLAN					
<b>Title Link:</b>		<a href="https://geotracker.waterboards.ca.gov/view_documents?global_id=T0600100668&amp;document_id=6023340">https://geotracker.waterboards.ca.gov/view_documents?global_id=T0600100668&amp;document_id=6023340</a>				
<b>Document Type:</b>	Site Documents			<b>Size :</b>		
<b>Document Date:</b>	8/2/1993			<b>Submitted By:</b>	SIMERPREET MATHARU (REGULATOR)	
<b>Type:</b>	LETTER - NOTICE			<b>Submitted:</b>		
<b>Title:</b>	LETTER REGARDING WORK PLAN CONCERNS					
<b>Title Link:</b>		<a href="https://geotracker.waterboards.ca.gov/view_documents?global_id=T0600100668&amp;enforcement_id=6435865">https://geotracker.waterboards.ca.gov/view_documents?global_id=T0600100668&amp;enforcement_id=6435865</a>				
<b>Document Type:</b>	Site Documents			<b>Size :</b>		
<b>Document Date:</b>	5/27/1993			<b>Submitted By:</b>	SIMERPREET MATHARU (REGULATOR)	
<b>Type:</b>	SOIL AND WATER INVESTIGATION REPORT			<b>Submitted:</b>		
<b>Title:</b>	RESULTS OF SOIL AND GROUNDWATER SAMPLING					
<b>Title Link:</b>		<a href="https://geotracker.waterboards.ca.gov/view_documents?global_id=T0600100668&amp;document_id=6023341">https://geotracker.waterboards.ca.gov/view_documents?global_id=T0600100668&amp;document_id=6023341</a>				
<b>Document Type:</b>	Site Documents			<b>Size :</b>		
<b>Document Date:</b>	3/11/1993			<b>Submitted By:</b>	SIMERPREET MATHARU (REGULATOR)	
<b>Type:</b>	LETTER - NOTICE			<b>Submitted:</b>		
<b>Title:</b>	INSUFFICIENT WORK PLAN LETTER FROM BERKELEY					
<b>Title Link:</b>		<a href="https://geotracker.waterboards.ca.gov/view_documents?global_id=T0600100668&amp;enforcement_id=6435862">https://geotracker.waterboards.ca.gov/view_documents?global_id=T0600100668&amp;enforcement_id=6435862</a>				
<b>Document Type:</b>	Site Documents			<b>Size :</b>		
<b>Document Date:</b>	7/27/1988			<b>Submitted By:</b>	SIMERPREET MATHARU (REGULATOR)	
<b>Type:</b>	OTHER REPORT / DOCUMENT			<b>Submitted:</b>		
<b>Title:</b>	FUEL LEAK CASE FORM					
<b>Title Link:</b>		<a href="https://geotracker.waterboards.ca.gov/view_documents?global_id=T0600100668&amp;document_id=6023343">https://geotracker.waterboards.ca.gov/view_documents?global_id=T0600100668&amp;document_id=6023343</a>				
<b>Document Type:</b>	Site Documents			<b>Size :</b>		
<b>Document Date:</b>	9/9/1987			<b>Submitted By:</b>	SIMERPREET MATHARU (REGULATOR)	
<b>Type:</b>	UNAUTHORIZED RELEASE FORM			<b>Submitted:</b>		
<b>Title:</b>	UNAUTHORIZED RELEASE FORM					
<b>Title Link:</b>		<a href="https://geotracker.waterboards.ca.gov/view_documents?global_id=T0600100668&amp;document_id=6023338">https://geotracker.waterboards.ca.gov/view_documents?global_id=T0600100668&amp;document_id=6023338</a>				
<b>Document Type:</b>	Site Documents			<b>Size :</b>		
<b>Document Date:</b>	9/8/1987			<b>Submitted By:</b>	SIMERPREET MATHARU (REGULATOR)	
<b>Type:</b>	UNAUTHORIZED RELEASE FORM			<b>Submitted:</b>		
<b>Title:</b>	UNAUTHORIZED RELEASE FORM					
<b>Title Link:</b>		<a href="https://geotracker.waterboards.ca.gov/view_documents?global_id=T0600100668&amp;document_id=6023339">https://geotracker.waterboards.ca.gov/view_documents?global_id=T0600100668&amp;document_id=6023339</a>				

Map Key	Number of Records	Direction	Distance (mi/ft)	Elev/Diff (ft)	Site	DB
---------	-------------------	-----------	------------------	----------------	------	----

**Global ID:** T0600191547 **Site Facility Type:** CLEANUP PROGRAM SITE  
**Status:** COMPLETED - CASE CLOSED **County:** ALAMEDA  
**Status Date:** 12/17/1996 **Latitude:** 37.8494237  
**Longitude:** -122.2938051  
**Data Source:** Cleanup Program Sites from GeoTracker Search; Cleanup Sites from GeoTracker Cleanup Sites Data Download

**Cleanup Sites from GeoTracker Cleanup Sites Data Download - Facilities Detail**

**RB Case No:** 01S0489 **CUF Case:** NO  
**Local Case No:** **Case Worker:** UUU  
**Begin Date:** 2/17/1988 **File Location:**  
**Stop Method:**  
**Lead Agency:** SAN FRANCISCO BAY RWQCB (REGION 2)  
**Local Agency:**  
**Potential COC:** Diesel  
**Potential Media of Concern:** Soil  
**How Discovered:** Tank Closure  
**How Discovered Description:**  
**Stop Description:**  
**Calwater Watershed Name:** Bay Bridges - Berkeley (203.30)  
**DWR GW Subbasin Name:** Santa Clara Valley - East Bay Plain (2-009.04)  
**Disadvantaged Community:**  
**Site History:**

**Cleanup Sites from GeoTracker Cleanup Sites Data Download - Regulatory Acitivity**

**Action Type:** RESPONSE  
**Date :** 1995-08-02 00:00:00  
**Action:** Monitoring Report - Quarterly  
  
**Action Type:** Other  
**Date :** 1988-02-17 00:00:00  
**Action:** Leak Reported

**Cleanup Sites from GeoTracker Cleanup Sites Data Download - Status History**

**Status:** Completed - Case Closed  
**Status Date:** 1996-12-17 00:00:00  
  
**Status:** Open - Case Begin Date  
**Status Date:** 1988-02-17 00:00:00

**Cleanup Sites from GeoTracker Cleanup Sites Data Download - Regulatory Contacts**

**Contact Type:** Regional Board Caseworker **Address:** 1515 CLAY ST SUITE 1400  
**Contact Name:** Regional Water Board **City:** OAKLAND  
**Phone No:**  
**Organization Name:** SAN FRANCISCO BAY RWQCB (REGION 2)  
**Email:**

**Cleanup Program Sites from GeoTracker Search - Regulatory Profile (as of Feb 24, 2020)**

**Project Status:** **WDR Place Type:**  
**CUF Claim:** **WDR File:**  
**CUF Priority Assign:** **WDR Order:**  
**CUF Amount Paid:** **File Location:**  
**Facility Type:** **Composting Method:**  
**User Defined Beneficial Use:**  
**Designated Beneficial Use:** MUN, AGR, IND, PROC  
**Designated Beneficial Use Desc:** Municipal and Domestic Supply, Agricultural Supply, Industrial Service Supply, Industrial Process Supply  
**Project Oversight Agencies:**

Map Key	Number of Records	Direction	Distance (mi/ft)	Elev/Diff (ft)	Site	DB
---------	-------------------	-----------	------------------	----------------	------	----

**Report Link:** [https://geotracker.waterboards.ca.gov/profile\\_report?global\\_id=T0600191547](https://geotracker.waterboards.ca.gov/profile_report?global_id=T0600191547)  
**Cleanup Status Detail:** COMPLETED - CASE CLOSED AS OF 12/17/1996  
**Cleanup History Link:** [https://geotracker.waterboards.ca.gov/profile\\_report\\_include?global\\_id=T0600191547&tabname=regulatoryhistory](https://geotracker.waterboards.ca.gov/profile_report_include?global_id=T0600191547&tabname=regulatoryhistory)  
**Potential COC:** DIESEL  
**Potential Media of Concern:** SOIL  
**GW Monitoring Freq:**  
**DWR GW Sub Basin:** Santa Clara Valley - East Bay Plain (2-009.04)  
**Calwater Watershed Name:** Bay Bridges - Berkeley (203.30)  
**Post Closure Site Management:**  
**Future Land Use:**  
**Cleanup Oversight Agencies:** SAN FRANCISCO BAY RWQCB (REGION 2) (LEAD) - CASE #: 01S0489  
CASEWORKER: Regional Water Board  
ALAMEDA COUNTY LOP

**Site History:**

No site history available

**Sites from GeoTracker Search - Regulatory Activities (as of Feb 24, 2020)**

**Action Type:** Response Requested - Reports  
**Action Date:** 8/2/1995  
**Received Issue Date:** 8/2/1995  
**Action:** Monitoring Report - Quarterly  
**Doc Link:** [https://geotracker.waterboards.ca.gov/view\\_documents\\_all?global\\_id=T0600191547&doc\\_id=5942471](https://geotracker.waterboards.ca.gov/view_documents_all?global_id=T0600191547&doc_id=5942471)  
**Title Description Comments:**

Groundwater Monitoring Event June 1995

**Action Type:** Leak Action  
**Action Date:** 2/17/1988  
**Received Issue Date:**  
**Action:** Leak Reported  
**Doc Link:**  
**Title Description Comments:**

**Sites from GeoTracker Search - Documents (as of Feb 24, 2020)**

**Document Type:** Monitoring Reports  
**Document Date:** 8/2/1995  
**Size :** 9,537 KB  
**Title:** GROUNDWATER MONITORING EVENT JUNE 1995 - GROUNDWATER MONITORING EVENT JUNE 1995  
**Title Link:** [https://geotracker.waterboards.ca.gov/regulators/deliverable\\_documents/8278918206/Groundwater%20Monitoring%20Event%20June%201995%2Epdf](https://geotracker.waterboards.ca.gov/regulators/deliverable_documents/8278918206/Groundwater%20Monitoring%20Event%20June%201995%2Epdf)  
**Type:** MONITORING REPORT - QUARTERLY  
**Submitted:**  
**Submitted By:** SUNNY GRUNLOH (REGULATOR)

**Sites from GeoTracker Search - Cleanup Status History (as of Feb 24, 2020)**

**Status:** Completed - Case Closed  
**Date :** 12/17/1996  
**Status:** Open - Case Begin Date  
**Date :** 2/17/1988

<a href="#">154</a>	1 of 1	NNE	0.49 / 2,597.47	56.76 / 25	KAPLAN PROPERTY 2234 SAN PABLO AVE BERKELEY CA 94704	DELISTED LST
---------------------	--------	-----	--------------------	---------------	--	-----------------

**Delisted Leaking Storage Tanks**

**Global ID:** T0600100785 **Comments Deadline:**

Map Key	Number of Records	Direction	Distance (mi/ft)	Elev/Diff (ft)	Site	DB
---------	-------------------	-----------	------------------	----------------	------	----

<b>Case Type:</b>	LUST Cleanup Site	<b>CUF Case:</b>	NO
<b>Status:</b>	Open - Inactive	<b>Begin Date:</b>	1987-05-15 00:00:00
<b>Status Date:</b>	2014-03-04 00:00:00	<b>How Discovered:</b>	Tank Closure
<b>RB Case No:</b>	01-0851	<b>Stop Method:</b>	
<b>Loc Case No:</b>	TT01-0851	<b>County:</b>	Alameda
<b>Case Worker:</b>	REL	<b>Latitude:</b>	37.865206
<b>Local Agency:</b>	BERKELEY, CITY OF	<b>Longitude:</b>	-122.291173
<b>Claim Case No:</b>			
<b>Site Name:</b>			
<b>Lead Agency:</b>	SAN FRANCISCO BAY RWQCB (REGION 2)		
<b>File Location:</b>			
<b>Cal Water Watershed Name:</b>	Bay Bridges - Berkeley (203.30)		
<b>DWR Groundwater Sub Basin:</b>	Santa Clara Valley - East Bay Plain (2-9.04)		
<b>Proposed UST Closure:</b>			
<b>Orig Address:</b>			
<b>Original Source:</b>	LUST		
<b>Record Date:</b>	14-AUG-2017		
<b>Contam of Concern:</b>			

Waste Oil / Motor / Hydraulic / Lubricating

**Potential Media Affected:**

Under Investigation

**How Discover Desc:**

**Stop Description:**

<a href="#">155</a>	1 of 1	<b>SSE</b>	<b>0.49 / 2,599.14</b>	<b>25.34 / -6</b>	<b>HOLETT MACHINE WORKS 746 FOLGER AVENUE BERKELEY CA 94710</b>	<b>LUST</b>
---------------------	--------	------------	------------------------	-------------------	---	-------------

<b>Global ID:</b>	T0600113959	<b>County:</b>	ALAMEDA
<b>Status:</b>	COMPLETED - CASE CLOSED	<b>Latitude:</b>	37.849298
<b>Status Date:</b>	3/25/2005	<b>Longitude:</b>	-122.293136
<b>Case Type:</b>	LUST CLEANUP SITE		
<b>Date Source:</b>	LUST Cleanup Sites from GeoTracker Search; LUST Cleanup Sites from GeoTracker Cleanup Sites Data Download		

**LUST Cleanup Sites from GeoTracker Cleanup Sites Data Download - Facilities Detail**

<b>RB Case No:</b>		<b>Potential COC:</b>	Diesel
<b>Local Case No:</b>	Folger746	<b>How Discovered:</b>	Tank Closure
<b>Begin Date:</b>	4/1/2000	<b>Stop Method:</b>	Close and Remove Tank
<b>Lead Agency:</b>	BERKELEY, CITY OF	<b>Stop Description:</b>	
<b>Local Agency:</b>	BERKELEY, CITY OF	<b>Case Worker:</b>	GAF
<b>CUF Case:</b>	YES	<b>File Location:</b>	Local Agency
<b>Potential Media of Concern:</b>	Other Groundwater (uses other than drinking water)		
<b>How Discovered Description:</b>			
<b>Calwater Watershed Name:</b>	Bay Bridges - Berkeley (203.30)		
<b>DWR GW Subbasin Name:</b>	Santa Clara Valley - East Bay Plain (2-009.04)		
<b>Disadvantaged Community:</b>			
<b>Site History:</b>			

**Regulatory Activity**

<b>Action Type:</b>	ENFORCEMENT
<b>Date :</b>	3/25/2005
<b>Action:</b>	Closure/No Further Action Letter

<b>Action Type:</b>	Other
<b>Date :</b>	4/1/2000
<b>Action:</b>	Leak Reported

Map Key	Number of Records	Direction	Distance (mi/ft)	Elev/Diff (ft)	Site	DB
<b>Action Type:</b>		Other				
<b>Date :</b>		4/1/2000				
<b>Action:</b>		Leak Discovery				
<b>Action Type:</b>		REMEDIATION				
<b>Date :</b>		4/1/2000				
<b>Action:</b>		Excavation				
<b>Action Type:</b>		Other				
<b>Date :</b>		4/1/2000				
<b>Action:</b>		Leak Stopped				

**Regulatory Contacts**

**Contact Type:** Regional Board Caseworker  
**Contact Name:** Regional Water Board  
**City:** OAKLAND  
**Organization Name:** SAN FRANCISCO BAY RWQCB (REGION 2)  
**Address:** 1515 CLAY ST SUITE 1400  
**Email:**  
**Phone No:**

**Contact Type:** Local Agency Caseworker  
**Contact Name:** GEOFFERY FIEDLER  
**City:** BERKELEY  
**Organization Name:** BERKELEY, CITY OF  
**Address:** 2118 MILVIA STREET 3RD FLOOR  
**Email:** gfiedler@ci.berkeley.ca.us  
**Phone No:**

**Status History**

**Status:** Completed - Case Closed  
**Status Date:** 3/25/2005

**Status:** Open - Verification Monitoring  
**Status Date:** 3/3/2004

**Status:** Open - Site Assessment  
**Status Date:** 9/1/2003

**Status:** Open - Case Begin Date  
**Status Date:** 4/1/2000

**LUST Sites from GeoTracker Search - Regulatory Profile (as of Feb 24, 2020)**

**Site Facility Name:** HOLETT MACHINE WORKS  
**Site Facility Type:** LUST CLEANUP SITE  
**Cleanup Status:** COMPLETED - CASE CLOSED  
**Project Status:**  
**WDR Place Type:**  
**WDR File:**  
**WDR Order:**  
**CUF Priority Assig:** B  
**CUF Amount Paid:** \$49,157  
**Potential COC:** DIESEL  
**Facility Type:**  
**Composting Method:**  
**Address:** 746 FOLGER AVENUE  
**City:** BERKELEY  
**Zip:** 94710  
**County:** ALAMEDA  
**CUF Claim:** 17134  
**File Location:** LOCAL AGENCY  
**Designated Beneficial Use:** MUN, AGR, IND, PROC  
**Project Oversight Agencies:**  
**Report Link:** [https://geotracker.waterboards.ca.gov/profile\\_report?global\\_id=T0600113959](https://geotracker.waterboards.ca.gov/profile_report?global_id=T0600113959)  
**Cleanup Status Detail:** COMPLETED - CASE CLOSED AS OF 3/25/2005  
**Cleanup History Link:** [https://geotracker.waterboards.ca.gov/profile\\_report\\_include?global\\_id=T0600113959&tabname=regulatoryhistory](https://geotracker.waterboards.ca.gov/profile_report_include?global_id=T0600113959&tabname=regulatoryhistory)  
**Potential Media of Concern:** OTHER GROUNDWATER (USES OTHER THAN DRINKING WATER)  
**User Defined Beneficial Use:**  
**DWR GW Sub Basin:** Santa Clara Valley - East Bay Plain (2-009.04)  
**Calwater Watershed Name:** Bay Bridges - Berkeley (203.30)  
**Post Closure Site Management:**  
**Future Land Use:**  
**Cleanup Oversight Agencies:** BERKELEY, CITY OF (LEAD) - CASE #: Folger746  
CASEWORKER: GEOFFERY FIEDLER  
SAN FRANCISCO BAY RWQCB (REGION 2)  
CASEWORKER: Regional Water Board

**Gndwater Monitoring Freque:**

Map Key	Number of Records	Direction	Distance (mi/ft)	Elev/Diff (ft)	Site	DB
---------	-------------------	-----------	------------------	----------------	------	----

**Designated Beneficial Use Desc:**  
**Site History:**  
 Municipal and Domestic Supply, Agricultural Supply, Industrial Service Supply, Industrial Process Supply  
 No site history available

**LUST Sites from GeoTracker Search - Cleanup Status History (as of Feb 24, 2020)**

**Status:** Completed - Case Closed  
**Date :** 3/25/2005

**Status:** Open - Verification Monitoring  
**Date :** 3/3/2004

**Status:** Open - Site Assessment  
**Date :** 9/1/2003

**Status:** Open - Case Begin Date  
**Date :** 4/1/2000

**LUST Sites from GeoTracker Search - Cleanup Action Report (as of Feb 24, 2020)**

**Action Type:** EXCAVATION  
**Phase:** Soil  
**Contaminant Mass Removed:**  
**Description:** EXCAVATED AND DISPOSED SUSPECT SOIL REMOVED DURING UST CLOSURE.

**Begin Date:** 4/1/2000  
**End Date:** 4/1/2000

**LUST Sites from GeoTracker Search - Regulatory Activities (as of Feb 24, 2020)**

**Action Type:** Other Regulatory Actions  
**Action Date:** 3/25/2005  
**Received Issue Date:** 3/25/2005  
**Action:** Closure/No Further Action Letter  
**Doc Link:** [https://geotracker.waterboards.ca.gov/view\\_documents?global\\_id=T0600113959&enforcement\\_id=6088614&temptable=ENFORCEMENT](https://geotracker.waterboards.ca.gov/view_documents?global_id=T0600113959&enforcement_id=6088614&temptable=ENFORCEMENT)

**Title Description Comments:**

**Action Type:** Leak Action  
**Action Date:** 4/1/2000  
**Received Issue Date:**  
**Action:** Leak Discovery  
**Doc Link:**  
**Title Description Comments:**

**Action Type:** Leak Action  
**Action Date:** 4/1/2000  
**Received Issue Date:**  
**Action:** Leak Stopped  
**Doc Link:**  
**Title Description Comments:**

**Action Type:** Leak Action  
**Action Date:** 4/1/2000  
**Received Issue Date:**  
**Action:** Leak Reported  
**Doc Link:**  
**Title Description Comments:**

**Action Type:** Cleanup Action  
**Action Date:** 4/1/2000  
**Received Issue Date:**

Map Key	Number of Records	Direction	Distance (mi/ft)	Elev/Diff (ft)	Site	DB
---------	-------------------	-----------	------------------	----------------	------	----

Action: Excavation  
 Doc Link:  
 Title Description Comments:

EXCAVATED AND DISPOSED SUSPECT SOIL REMOVED DURING UST CLOSURE.

**LUST Sites from GeoTracker Search - Documents (as of Feb 24, 2020)**

Document Type: Site Documents  
 Document Date: 3/25/2005  
 Type: CLOSURE/NO FURTHER ACTION LETTER  
 Title: UNKNOWN  
 Title Link: [https://geotracker.waterboards.ca.gov/view\\_documents?global\\_id=T0600113959&enforcement\\_id=6088614](https://geotracker.waterboards.ca.gov/view_documents?global_id=T0600113959&enforcement_id=6088614)  
 Size :  
 Submitted By: (REGULATOR)  
 Submitted:

<a href="#">156</a>	1 of 1	ESE	0.49 / 2,610.35	49.08 / 17	CHEVRON 2995 SAN PABLO AVE BERKELEY CA 94704	LUST
---------------------	--------	-----	--------------------	---------------	--	------

Global ID: T0600100325  
 Status: COMPLETED - CASE CLOSED  
 Status Date: 7/11/1995  
 Case Type: LUST CLEANUP SITE  
 Date Source: LUST Cleanup Sites from GeoTracker Search; LUST Cleanup Sites from GeoTracker Cleanup Sites Data Download  
 County: ALAMEDA  
 Latitude: 37.852649  
 Longitude: -122.286477

**LUST Cleanup Sites from GeoTracker Cleanup Sites Data Download - Facilities Detail**

RB Case No: 01-0353  
 Local Case No: 01-0353  
 Begin Date: 10/18/1988  
 Lead Agency: BERKELEY, CITY OF  
 Local Agency: BERKELEY, CITY OF  
 CUF Case: YES  
 Potential Media of Concern: Other Groundwater (uses other than drinking water)  
 How Discovered Description:  
 Calwater Watershed Name: Bay Bridges - Berkeley (203.30)  
 DWR GW Subbasin Name: Santa Clara Valley - East Bay Plain (2-009.04)  
 Disadvantaged Community:  
 Site History:  
 Potential COC: Waste Oil / Motor / Hydraulic / Lubricating Tank Closure  
 How Discovered:  
 Stop Method:  
 Stop Description:  
 Case Worker: GAF  
 File Location:

**Regulatory Activity**

Action Type: RESPONSE  
 Date : 12/13/1995  
 Action: Well Destruction Report  
 Action Type: ENFORCEMENT  
 Date : 7/10/1995  
 Action: Closure/No Further Action Letter  
 Action Type: RESPONSE  
 Date : 4/19/1994  
 Action: Other Report / Document  
 Action Type: RESPONSE  
 Date : 3/29/1994  
 Action: Response to Comments  
 Action Type: RESPONSE  
 Date : 11/9/1993  
 Action: Correspondence  
 Action Type: RESPONSE



Map Key	Number of Records	Direction	Distance (mi/ft)	Elev/Diff (ft)	Site	DB
<b>Date :</b>		1/7/1992				
<b>Action:</b>		Correspondence				
<b>Action Type:</b>		RESPONSE				
<b>Date :</b>		6/22/1990				
<b>Action:</b>		Other Report / Document				
<b>Action Type:</b>		RESPONSE				
<b>Date :</b>		3/24/1989				
<b>Action:</b>		Correspondence				
<b>Action Type:</b>		RESPONSE				
<b>Date :</b>		11/3/1988				
<b>Action:</b>		Unauthorized Release Form				
<b>Action Type:</b>		Other				
<b>Date :</b>		10/18/1988				
<b>Action:</b>		Leak Stopped				
<b>Action Type:</b>		Other				
<b>Date :</b>		10/18/1988				
<b>Action:</b>		Leak Reported				
<b>Action Type:</b>		Other				
<b>Date :</b>		10/18/1988				
<b>Action:</b>		Leak Discovery				
<b>Action Type:</b>		RESPONSE				
<b>Date :</b>		10/18/1988				
<b>Action:</b>		Unauthorized Release Form				
<b>Action Type:</b>		RESPONSE				
<b>Date :</b>		10/4/1988				
<b>Action:</b>		Unauthorized Release Form				
<b>Action Type:</b>		RESPONSE				
<b>Date :</b>		8/2/1984				
<b>Action:</b>		Other Report / Document				

**Regulatory Contacts**

**Contact Type:** Local Agency Caseworker  
**Contact Name:** GEOFFERY FIEDLER  
**City:** BERKELEY  
**Organization Name:** BERKELEY, CITY OF  
**Address:** 2118 MILVIA STREET 3RD FLOOR  
**Email:** gfiedler@ci.berkeley.ca.us  
**Phone No:**

**Contact Type:** Regional Board Caseworker  
**Contact Name:** Regional Water Board  
**City:** OAKLAND  
**Organization Name:** SAN FRANCISCO BAY RWQCB (REGION 2)  
**Address:** 1515 CLAY ST SUITE 1400  
**Email:**  
**Phone No:**

**Status History**

**Status:** Completed - Case Closed  
**Status Date:** 7/11/1995

**Status:** Open - Site Assessment  
**Status Date:** 11/19/1988

**Status:** Open - Case Begin Date  
**Status Date:** 10/18/1988

**LUST Sites from GeoTracker Search - Regulatory Profile (as of Feb 24, 2020)**

**Site Facility Name:** CHEVRON  
**Potential COC:** WASTE OIL / MOTOR / HYDRAULIC / LUBRICATING

Map Key	Number of Records	Direction	Distance (mi/ft)	Elev/Diff (ft)	Site	DB
---------	-------------------	-----------	------------------	----------------	------	----

<b>Site Facility Type:</b>	LUST CLEANUP SITE	<b>Facility Type:</b>	
<b>Cleanup Status:</b>	COMPLETED - CASE CLOSED	<b>Composting Method:</b>	
<b>Project Status:</b>		<b>Address:</b>	2995 SAN PABLO AVE
<b>WDR Place Type:</b>		<b>City:</b>	BERKELEY
<b>WDR File:</b>		<b>Zip:</b>	94704
<b>WDR Order:</b>		<b>County:</b>	ALAMEDA
<b>CUF Priority Assig:</b>	D	<b>CUF Claim:</b>	5788
<b>CUF Amount Paid:</b>	\$369,272		
<b>File Location:</b>			
<b>Designated Beneficial Use:</b>	MUN, AGR, IND, PROC		
<b>Project Oversight Agencies:</b>			
<b>Report Link:</b>	<a href="https://geotracker.waterboards.ca.gov/profile_report?global_id=T0600100325">https://geotracker.waterboards.ca.gov/profile_report?global_id=T0600100325</a>		
<b>Cleanup Status Detail:</b>	COMPLETED - CASE CLOSED AS OF 7/11/1995		
<b>Cleanup History Link:</b>	<a href="https://geotracker.waterboards.ca.gov/profile_report_include?global_id=T0600100325&amp;tabname=regulatoryhistory">https://geotracker.waterboards.ca.gov/profile_report_include?global_id=T0600100325&amp;tabname=regulatoryhistory</a>		
<b>Potential Media of Concern:</b>	OTHER GROUNDWATER (USES OTHER THAN DRINKING WATER)		
<b>User Defined Beneficial Use:</b>			
<b>DWR GW Sub Basin:</b>	Santa Clara Valley - East Bay Plain (2-009.04)		
<b>Calwater Watershed Name:</b>	Bay Bridges - Berkeley (203.30)		
<b>Post Closure Site Management:</b>			
<b>Future Land Use:</b>			
<b>Cleanup Oversight Agencies:</b>	BERKELEY, CITY OF (LEAD) - CASE #: 01-0353 CASEWORKER: GEOFFERY FIEDLER SAN FRANCISCO BAY RWQCB (REGION 2) - CASE #: 01-0353 CASEWORKER: Regional Water Board		
<b>Gndwater Monitoring Freque:</b>			
<b>Designated Beneficial Use</b>	Municipal and Domestic Supply, Agricultural Supply, Industrial Service Supply, Industrial Process Supply		
<b>Desc:</b>			
<b>Site History:</b>			

No site history available

**LUST Sites from GeoTracker Search - Cleanup Status History (as of Feb 24, 2020)**

<b>Status:</b>	Completed - Case Closed
<b>Date :</b>	7/11/1995
<b>Status:</b>	Open - Site Assessment
<b>Date :</b>	11/19/1988
<b>Status:</b>	Open - Case Begin Date
<b>Date :</b>	10/18/1988

**LUST Sites from GeoTracker Search - Regulatory Activities (as of Feb 24, 2020)**

<b>Action Type:</b>	Response Requested - Reports
<b>Action Date:</b>	12/13/1995
<b>Received Issue Date:</b>	12/13/1995
<b>Action:</b>	Well Destruction Report
<b>Doc Link:</b>	<a href="https://geotracker.waterboards.ca.gov/view_documents_all?global_id=T0600100325&amp;doc_id=5976293">https://geotracker.waterboards.ca.gov/view_documents_all?global_id=T0600100325&amp;doc_id=5976293</a>
<b>Title Description Comments:</b>	

Monitoring Well Destruction Documents

<b>Action Type:</b>	Other Regulatory Actions
<b>Action Date:</b>	7/10/1995
<b>Received Issue Date:</b>	7/10/1995
<b>Action:</b>	Closure/No Further Action Letter
<b>Doc Link:</b>	<a href="https://geotracker.waterboards.ca.gov/view_documents?global_id=T0600100325&amp;enforcement_id=6059039&amp;temptable=ENFORCEMENT">https://geotracker.waterboards.ca.gov/view_documents?global_id=T0600100325&amp;enforcement_id=6059039&amp;temptable=ENFORCEMENT</a>
<b>Title Description Comments:</b>	

Case Closure Letter

<b>Action Type:</b>	Response Requested - Other
---------------------	----------------------------

<b>Map Key</b>	<b>Number of Records</b>	<b>Direction</b>	<b>Distance (mi/ft)</b>	<b>Elev/Diff (ft)</b>	<b>Site</b>	<b>DB</b>
<b>Action Date:</b>			4/19/1994			
<b>Received Issue Date:</b>			4/19/1994			
<b>Action:</b>			Other Report / Document			
<b>Doc Link:</b>			https://geotracker.waterboards.ca.gov/view_documents_all?global_id=T0600100325&doc_id=5976292			
<b>Title Description Comments:</b>						
Boring Logs						
<b>Action Type:</b>			Response Requested - Other			
<b>Action Date:</b>			3/29/1994			
<b>Received Issue Date:</b>			3/29/1994			
<b>Action:</b>			Response to Comments			
<b>Doc Link:</b>			https://geotracker.waterboards.ca.gov/view_documents_all?global_id=T0600100325&doc_id=5976300			
<b>Title Description Comments:</b>						
Reponse to Notice of Violation						
<b>Action Type:</b>			Response Requested - Other			
<b>Action Date:</b>			11/9/1993			
<b>Received Issue Date:</b>			11/9/1993			
<b>Action:</b>			Correspondence			
<b>Doc Link:</b>			https://geotracker.waterboards.ca.gov/view_documents_all?global_id=T0600100325&doc_id=5976298			
<b>Title Description Comments:</b>						
Proposed Work Plan Letter						
<b>Action Type:</b>			Response Requested - Other			
<b>Action Date:</b>			1/7/1992			
<b>Received Issue Date:</b>			1/7/1992			
<b>Action:</b>			Correspondence			
<b>Doc Link:</b>			https://geotracker.waterboards.ca.gov/view_documents_all?global_id=T0600100325&doc_id=5976297			
<b>Title Description Comments:</b>						
Request Letter						
<b>Action Type:</b>			Response Requested - Other			
<b>Action Date:</b>			6/22/1990			
<b>Received Issue Date:</b>			6/22/1990			
<b>Action:</b>			Other Report / Document			
<b>Doc Link:</b>			https://geotracker.waterboards.ca.gov/view_documents_all?global_id=T0600100325&doc_id=5976296			
<b>Title Description Comments:</b>						
Monitoring Well Boring Logs						
<b>Action Type:</b>			Response Requested - Other			
<b>Action Date:</b>			3/24/1989			
<b>Received Issue Date:</b>			3/24/1989			
<b>Action:</b>			Correspondence			
<b>Doc Link:</b>			https://geotracker.waterboards.ca.gov/view_documents_all?global_id=T0600100325&doc_id=5976291			
<b>Title Description Comments:</b>						
Installation Letter						
<b>Action Type:</b>			Response Requested - Other			
<b>Action Date:</b>			11/3/1988			
<b>Received Issue Date:</b>			11/3/1988			
<b>Action:</b>			Unauthorized Release Form			
<b>Doc Link:</b>			https://geotracker.waterboards.ca.gov/view_documents_all?global_id=T0600100325&doc_id=5976302			
<b>Title Description Comments:</b>						
Fuel Leak Case Form						
<b>Action Type:</b>			Response Requested - Other			

<b>Map Key</b>	<b>Number of Records</b>	<b>Direction</b>	<b>Distance (mi/ft)</b>	<b>Elev/Diff (ft)</b>	<b>Site</b>	<b>DB</b>
----------------	--------------------------	------------------	-------------------------	-----------------------	-------------	-----------

**Action Date:** 10/18/1988  
**Received Issue Date:** 10/18/1988  
**Action:** Unauthorized Release Form  
**Doc Link:** [https://geotracker.waterboards.ca.gov/view\\_documents\\_all?global\\_id=T0600100325&doc\\_id=5976301](https://geotracker.waterboards.ca.gov/view_documents_all?global_id=T0600100325&doc_id=5976301)  
**Title Description Comments:**

Fuel Leak Case Form

**Action Type:** Response Requested - Other  
**Action Date:** 10/4/1988  
**Received Issue Date:** 10/4/1988  
**Action:** Unauthorized Release Form  
**Doc Link:** [https://geotracker.waterboards.ca.gov/view\\_documents\\_all?global\\_id=T0600100325&doc\\_id=5976295](https://geotracker.waterboards.ca.gov/view_documents_all?global_id=T0600100325&doc_id=5976295)  
**Title Description Comments:**

Unauthorized Release Report

**Action Type:** Response Requested - Other  
**Action Date:** 8/2/1984  
**Received Issue Date:** 8/2/1984  
**Action:** Other Report / Document  
**Doc Link:** [https://geotracker.waterboards.ca.gov/view\\_documents\\_all?global\\_id=T0600100325&doc\\_id=5976299](https://geotracker.waterboards.ca.gov/view_documents_all?global_id=T0600100325&doc_id=5976299)  
**Title Description Comments:**

Leak Reporting Form

**Action Type:** Leak Action  
**Action Date:** 10/18/1988  
**Received Issue Date:** 10/18/1988  
**Action:** Leak Discovery  
**Doc Link:**  
**Title Description Comments:**

**Action Type:** Leak Action  
**Action Date:** 10/18/1988  
**Received Issue Date:** 10/18/1988  
**Action:** Leak Stopped  
**Doc Link:**  
**Title Description Comments:**

**Action Type:** Leak Action  
**Action Date:** 10/18/1988  
**Received Issue Date:** 10/18/1988  
**Action:** Leak Reported  
**Doc Link:**  
**Title Description Comments:**

**LUST Sites from GeoTracker Search - Documents (as of Feb 24, 2020)**

**Document Type:** Site Documents **Size :**  
**Document Date:** 12/13/1995 **Submitted By:** TORREN CAMPBELL (REGULATOR)  
**Type:** WELL DESTRUCTION REPORT **Submitted:**  
**Title:** MONITORING WELL DESTRUCTION DOCUMENTS  
**Title Link:** [https://geotracker.waterboards.ca.gov/view\\_documents?global\\_id=T0600100325&document\\_id=5976293](https://geotracker.waterboards.ca.gov/view_documents?global_id=T0600100325&document_id=5976293)

**Document Type:** Site Documents **Size :**  
**Document Date:** 7/10/1995 **Submitted By:** (REGULATOR)  
**Type:** CLOSURE/NO FURTHER ACTION LETTER **Submitted:**  
**Title:** CASE CLOSURE LETTER  
**Title Link:** [https://geotracker.waterboards.ca.gov/view\\_documents?global\\_id=T0600100325&enforcement\\_id=6059039](https://geotracker.waterboards.ca.gov/view_documents?global_id=T0600100325&enforcement_id=6059039)

**Document Type:** Site Documents **Size :**  
**Document Date:** 4/19/1994 **Submitted By:** TORREN CAMPBELL (REGULATOR)

Map Key	Number of Records	Direction	Distance (mi/ft)	Elev/Diff (ft)	Site	DB
<b>Type:</b>	OTHER REPORT / DOCUMENT				<b>Submitted:</b>	
<b>Title:</b>	BORING LOGS					
<b>Title Link:</b>	https://geotracker.waterboards.ca.gov/view_documents?global_id=T0600100325&document_id=5976292					
<b>Document Type:</b>	Site Documents				<b>Size :</b>	
<b>Document Date:</b>	3/29/1994				<b>Submitted By:</b>	TORREN CAMPBELL (REGULATOR)
<b>Type:</b>	RESPONSE TO COMMENTS				<b>Submitted:</b>	
<b>Title:</b>	REPONSE TO NOTICE OF VIOLATION					
<b>Title Link:</b>	https://geotracker.waterboards.ca.gov/view_documents?global_id=T0600100325&document_id=5976300					
<b>Document Type:</b>	Site Documents				<b>Size :</b>	
<b>Document Date:</b>	11/9/1993				<b>Submitted By:</b>	TORREN CAMPBELL (REGULATOR)
<b>Type:</b>	CORRESPONDENCE				<b>Submitted:</b>	
<b>Title:</b>	PROPOSED WORK PLAN LETTER					
<b>Title Link:</b>	https://geotracker.waterboards.ca.gov/view_documents?global_id=T0600100325&document_id=5976298					
<b>Document Type:</b>	Site Documents				<b>Size :</b>	
<b>Document Date:</b>	1/7/1992				<b>Submitted By:</b>	TORREN CAMPBELL (REGULATOR)
<b>Type:</b>	CORRESPONDENCE				<b>Submitted:</b>	
<b>Title:</b>	REQUEST LETTER					
<b>Title Link:</b>	https://geotracker.waterboards.ca.gov/view_documents?global_id=T0600100325&document_id=5976297					
<b>Document Type:</b>	Site Documents				<b>Size :</b>	
<b>Document Date:</b>	6/22/1990				<b>Submitted By:</b>	TORREN CAMPBELL (REGULATOR)
<b>Type:</b>	OTHER REPORT / DOCUMENT				<b>Submitted:</b>	
<b>Title:</b>	MONITORING WELL BORING LOGS					
<b>Title Link:</b>	https://geotracker.waterboards.ca.gov/view_documents?global_id=T0600100325&document_id=5976296					
<b>Document Type:</b>	Site Documents				<b>Size :</b>	
<b>Document Date:</b>	3/24/1989				<b>Submitted By:</b>	TORREN CAMPBELL (REGULATOR)
<b>Type:</b>	CORRESPONDENCE				<b>Submitted:</b>	
<b>Title:</b>	INSTALLATION LETTER					
<b>Title Link:</b>	https://geotracker.waterboards.ca.gov/view_documents?global_id=T0600100325&document_id=5976291					
<b>Document Type:</b>	Site Documents				<b>Size :</b>	
<b>Document Date:</b>	11/3/1988				<b>Submitted By:</b>	TORREN CAMPBELL (REGULATOR)
<b>Type:</b>	UNAUTHORIZED RELEASE FORM				<b>Submitted:</b>	
<b>Title:</b>	FUEL LEAK CASE FORM					
<b>Title Link:</b>	https://geotracker.waterboards.ca.gov/view_documents?global_id=T0600100325&document_id=5976302					
<b>Document Type:</b>	Site Documents				<b>Size :</b>	
<b>Document Date:</b>	10/18/1988				<b>Submitted By:</b>	TORREN CAMPBELL (REGULATOR)
<b>Type:</b>	UNAUTHORIZED RELEASE FORM				<b>Submitted:</b>	
<b>Title:</b>	FUEL LEAK CASE FORM					
<b>Title Link:</b>	https://geotracker.waterboards.ca.gov/view_documents?global_id=T0600100325&document_id=5976301					
<b>Document Type:</b>	Site Documents				<b>Size :</b>	
<b>Document Date:</b>	10/4/1988				<b>Submitted By:</b>	TORREN CAMPBELL (REGULATOR)
<b>Type:</b>	UNAUTHORIZED RELEASE FORM				<b>Submitted:</b>	
<b>Title:</b>	UNAUTHORIZED RELEASE REPORT					
<b>Title Link:</b>	https://geotracker.waterboards.ca.gov/view_documents?global_id=T0600100325&document_id=5976295					
<b>Document Type:</b>	Site Documents				<b>Size :</b>	
<b>Document Date:</b>	8/2/1984				<b>Submitted By:</b>	TORREN CAMPBELL (REGULATOR)
<b>Type:</b>	OTHER REPORT / DOCUMENT				<b>Submitted:</b>	
<b>Title:</b>	LEAK REPORTING FORM					
<b>Title Link:</b>	https://geotracker.waterboards.ca.gov/view_documents?global_id=T0600100325&document_id=5976299					

[157](#) 1 of 1 SE 0.50 / 42.15 / FOLGER MURPHY PROPERTY LUST  
2,633.53 11 1020 MURRAY ST

**Global ID:** T0600100598 **County:** ALAMEDA  
**Status:** COMPLETED - CASE CLOSED **Latitude:** 37.851362  
**Status Date:** 1/11/1995 **Longitude:** -122.287667  
**Case Type:** LUST CLEANUP SITE  
**Date Source:** LUST Cleanup Sites from GeoTracker Search; LUST Cleanup Sites from GeoTracker Cleanup Sites Data Download

Map Key	Number of Records	Direction	Distance (mi/ft)	Elev/Diff (ft)	Site	DB
---------	-------------------	-----------	------------------	----------------	------	----

**LUST Cleanup Sites from GeoTracker Cleanup Sites Data Download - Facilities Detail**

<b>RB Case No:</b>	01-0648	<b>Potential COC:</b>	Gasoline
<b>Local Case No:</b>	01-0648	<b>How Discovered:</b>	Tank Closure
<b>Begin Date:</b>	10/3/1988	<b>Stop Method:</b>	
<b>Lead Agency:</b>	BERKELEY, CITY OF	<b>Stop Description:</b>	
<b>Local Agency:</b>	BERKELEY, CITY OF	<b>Case Worker:</b>	GAF
<b>CUF Case:</b>	NO	<b>File Location:</b>	
<b>Potential Media of Concern:</b>	Soil		
<b>How Discovered Description:</b>			
<b>Calwater Watershed Name:</b>	Bay Bridges - Berkeley (203.30)		
<b>DWR GW Subbasin Name:</b>	Santa Clara Valley - East Bay Plain (2-009.04)		
<b>Disadvantaged Community:</b>			
<b>Site History:</b>			

**Regulatory Activity**

<b>Action Type:</b>	ENFORCEMENT
<b>Date :</b>	1/11/1995
<b>Action:</b>	Closure/No Further Action Letter
<b>Action Type:</b>	Other
<b>Date :</b>	10/3/1988
<b>Action:</b>	Leak Stopped
<b>Action Type:</b>	Other
<b>Date :</b>	10/3/1988
<b>Action:</b>	Leak Reported
<b>Action Type:</b>	Other
<b>Date :</b>	10/3/1988
<b>Action:</b>	Leak Discovery

**Regulatory Contacts**

<b>Contact Type:</b>	Local Agency Caseworker	<b>Address:</b>	2118 MILVIA STREET 3RD FLOOR
<b>Contact Name:</b>	GEOFFERY FIEDLER	<b>Email:</b>	gfiedler@ci.berkeley.ca.us
<b>City:</b>	BERKELEY	<b>Phone No:</b>	
<b>Organization Name:</b>	BERKELEY, CITY OF		
<b>Contact Type:</b>	Regional Board Caseworker	<b>Address:</b>	1515 CLAY ST SUITE 1400
<b>Contact Name:</b>	Regional Water Board	<b>Email:</b>	
<b>City:</b>	OAKLAND	<b>Phone No:</b>	
<b>Organization Name:</b>	SAN FRANCISCO BAY RWQCB (REGION 2)		

**Status History**

<b>Status:</b>	Completed - Case Closed
<b>Status Date:</b>	1/11/1995
<b>Status:</b>	Open - Case Begin Date
<b>Status Date:</b>	10/3/1988

**LUST Sites from GeoTracker Search - Regulatory Profile (as of Feb 24, 2020)**

<b>Site Facility Name:</b>	FOLGER MURPHY PROPERTY	<b>Potential COC:</b>	GASOLINE
<b>Site Facility Type:</b>	LUST CLEANUP SITE	<b>Facility Type:</b>	
<b>Cleanup Status:</b>	COMPLETED - CASE CLOSED	<b>Composting Method:</b>	
<b>Project Status:</b>		<b>Address:</b>	1020 MURRAY ST
<b>WDR Place Type:</b>		<b>City:</b>	BERKELEY
<b>WDR File:</b>		<b>Zip:</b>	94704

Map Key	Number of Records	Direction	Distance (mi/ft)	Elev/Diff (ft)	Site	DB
---------	-------------------	-----------	------------------	----------------	------	----

**WDR Order:**  
**CUF Priority Assig:**  
**CUF Amount Paid:**  
**File Location:**  
**Designated Beneficial Use:** MUN, AGR, IND, PROC  
**Project Oversight Agencies:**  
**Report Link:** [https://geotracker.waterboards.ca.gov/profile\\_report?global\\_id=T0600100598](https://geotracker.waterboards.ca.gov/profile_report?global_id=T0600100598)  
**Cleanup Status Detail:** COMPLETED - CASE CLOSED AS OF 1/11/1995  
**Cleanup History Link:** [https://geotracker.waterboards.ca.gov/profile\\_report\\_include?global\\_id=T0600100598&tabname=regulatoryhistory](https://geotracker.waterboards.ca.gov/profile_report_include?global_id=T0600100598&tabname=regulatoryhistory)  
**Potential Media of Concern:** SOIL  
**User Defined Beneficial Use:**  
**DWR GW Sub Basin:** Santa Clara Valley - East Bay Plain (2-009.04)  
**Calwater Watershed Name:** Bay Bridges - Berkeley (203.30)  
**Post Closure Site Management:**  
**Future Land Use:**  
**Cleanup Oversight Agencies:** BERKELEY, CITY OF (LEAD) - CASE #: 01-0648  
CASEWORKER: GEOFFERY FIEDLER  
SAN FRANCISCO BAY RWQCB (REGION 2) - CASE #: 01-0648  
CASEWORKER: Regional Water Board  
**Gndwater Monitoring Freque:**  
**Designated Beneficial Use** Municipal and Domestic Supply, Agricultural Supply, Industrial Service Supply, Industrial Process Supply  
**Desc:**  
**Site History:**

No site history available

**LUST Sites from GeoTracker Search - Cleanup Status History (as of Feb 24, 2020)**

**Status:** Completed - Case Closed  
**Date :** 1/11/1995

**Status:** Open - Case Begin Date  
**Date :** 10/3/1988

**LUST Sites from GeoTracker Search - Regulatory Activities (as of Feb 24, 2020)**

**Action Type:** Other Regulatory Actions  
**Action Date:** 1/11/1995  
**Received Issue Date:** 1/11/1995  
**Action:** Closure/No Further Action Letter  
**Doc Link:** [https://geotracker.waterboards.ca.gov/view\\_documents?global\\_id=T0600100598&enforcement\\_id=6059794&temptable=ENFORCEMENT](https://geotracker.waterboards.ca.gov/view_documents?global_id=T0600100598&enforcement_id=6059794&temptable=ENFORCEMENT)

**Title Description Comments:**

Case Closure Letter

**Action Type:** Leak Action  
**Action Date:** 10/3/1988  
**Received Issue Date:**  
**Action:** Leak Discovery  
**Doc Link:**  
**Title Description Comments:**

**Action Type:** Leak Action  
**Action Date:** 10/3/1988  
**Received Issue Date:**  
**Action:** Leak Stopped  
**Doc Link:**  
**Title Description Comments:**

**Action Type:** Leak Action  
**Action Date:** 10/3/1988  
**Received Issue Date:**  
**Action:** Leak Reported

Map Key	Number of Records	Direction	Distance (mi/ft)	Elev/Diff (ft)	Site	DB
---------	-------------------	-----------	------------------	----------------	------	----

Doc Link:  
Title Description Comments:

**LUST Sites from GeoTracker Search - Documents (as of Feb 24, 2020)**

Document Type: Site Documents  
 Document Date: 1/11/1995  
 Type: CLOSURE/NO FURTHER ACTION LETTER  
 Title: CASE CLOSURE LETTER  
 Title Link: https://geotracker.waterboards.ca.gov/view\_documents?global\_id=T0600100598&enforcement\_id=6059794

<a href="#">158</a>	1 of 1	NNW	0.51 / 2,668.64	19.70 / -12	DAVLIN PAINT COMPANY 700 ALLSTON WAY BERKELEY CA 94710	ENVIROSTOR
---------------------	--------	-----	--------------------	----------------	--	------------

Estor/EPA ID:	70000107	Assembly District:	15
Site Code:		Senate District:	09
Nat Priority List:	NO	Permit Renewal Lead:	
APN:	56-1957-1-2	Public Partici Spclst:	
Census Tract:	6001422000	Project Manager:	CLAUDE JEMISON
Site Type:	EVALUATION	County:	ALAMEDA
Address Description:	700 ALLSTON WAY	Latitude:	37.8643053092894
Office:	CLEANUP BERKELEY	Longitude:	-122.299570154668
Special Program:		Acres:	0.25 ACRES
Funding:	NOT APPLICABLE	Supervisor:	KAREN TOTH
Cleanup Status:	NO ACTION REQUIRED AS OF 1/23/2007		
Cleanup Oversight Agencies:	DTSC - SITE CLEANUP PROGRAM - LEAD AGENCY		
School District:			
Past Use that Caused Contam:	PAINT/DEPAINT FACILITY		
Potential Media Affected:	SOIL		
Potential Contamin of Concern:			

TPH-DIESEL, TPH-GAS

**Site History:**

Davlin Coatings, Inc operates at the property which is located in an industrial and commercial area in Berkeley. The site is paved and consisted of two buildings a warehouse and building for manufacturing. The property is owned by Pervo Paint Company. There were two releases of chemical that occurred in 1988 during a removal of an underground storage tanks and during the Loma Prieta Quake. In April 1988 seven underground storage tanks (USTs) were removed from the site and replaced with one 10,000 gallon UST. The tanks had been used to store various solvents used in the manufacture of paint. During the removal of the tanks a small amount of water drained from the pipelines. This water was disposed of along with the sludge from the remaining tanks. After cleanup water samples were non-detect for xylene, TPH diesel, ethybenzene. 0.9 ppm of TPH gas was detected in water. The before cleanup soil samples were 40ppm for TPH gas, and 43 ppm for TPH diesel. No after cleanup soil samples were taken. The tanks excavation was over-excavated and backfilled with clean soil. During the 1989 Loma Prieta earthquake five cans containing a total of twenty gallons of paint containing toluene fell from a pallet and spilled open. The next day the spill was cleaned up. In April 2003 the 10,000 gallon underground storage tank was removed from the site. The tank contained methanol.

Status: NO ACTION REQUIRED  
 A2 Program Type: EVALUATION  
 CalEnviroScreen Score: 76-80%  
 Summary Link: http://www.envirostor.dtsc.ca.gov/public/profile\_report?global\_id=70000107

**Completed Activities**

Title: Davlin Paint Company Site Screening  
 Title Link: http://www.envirostor.dtsc.ca.gov/public/final\_documents2?global\_id=70000107&doc\_id=6011125  
 Area Name:  
 Area Link:  
 Sub Area:  
 Sub Area Link:  
 Document Type: Site Screening  
 Date Completed: 1/12/2006  
 Comments: Paint manufacturing has been on-going at the property since the 1970's. However, no site investigation or assessment has been conducted at the property. Site screening recommends that a Preliminary Endangerment Assessment be conducted.



Map Key	Number of Records	Direction	Distance (mi/ft)	Elev/Diff (ft)	Site	DB
<a href="#">159</a>	1 of 2	NNW	0.54 / 2,847.56	22.42 / -9	TRIANGLE COATINGS 2222 THIRD STREET BERKELEY CA 94710	ENVIROSTOR

**Estor/EPA ID:** 60000938  
**Site Code:** 201728  
**Nat Priority List:** NO  
**APN:** NONE SPECIFIED  
**Census Tract:** 6001422000  
**Site Type:** VOLUNTARY CLEANUP  
**Address Description:** 2222 THIRD STREET  
**Office:** CLEANUP BERKELEY  
**Special Program:** VOLUNTARY CLEANUP PROGRAM  
**Funding:** SITE PROPONENT  
**Cleanup Status:** REFER: LOCAL AGENCY AS OF 7/18/2008  
**Cleanup Oversight Agencies:** BERKELEY, CITY OF - LEAD AGENCY;DTSC - SITE CLEANUP PROGRAM  
**School District:**  
**Past Use that Caused Contam:** NONE SPECIFIED  
**Potential Media Affected:** NONE SPECIFIED  
**Potential Contamin of Concern:**

NONE SPECIFIED

**Site History:**

In 1979, Aquatic Park Science Center, LLC acquired parcel 56-1952-2-1 parcel and leased it to various tenants including paint, forensic product testing and biotechnology companies. DTSC requested that a Preliminary Endangerment Assessment (PEA) be conducted for the parcel based on its use. The 8.2-acre parcel was divided into four areas (Area 1, 2, 3 and 4) during the PEA investigation. Areas 1,2 and 4 cover about 5.7 acres and Area 3 is about 2.5 acres. Based on the findings of the PEA, DTSC issued a no further action letter for Areas 1,2 and 3. Aquatic Park Science Center Site includes Areas 1,2 and 4 and has a separate EnviroStor entry.

Triangle Coatings Site includes Area 3 where TPH contamination was found during the PEA investigation. Triangle Coatings occupied Area 3 until 1984 and manufactured paints using solvents, pigments, and resin. The PEA report recommends removal of TPH contaminated soil at two locations in Area 3. The TPH contamination appears to be associated with the former underground storage tanks that were removed from this area in 1999 under City's oversight. DTSC referred the TPH contamination in Area 3 to the City of Berkeley, Toxics Management Division.

**Status:** REFER: LOCAL AGENCY  
**A2 Program Type:** VOLUNTARY CLEANUP  
**CalEnviroScreen Score:** 76-80%  
**Summary Link:** [http://www.envirostor.dtsc.ca.gov/public/profile\\_report?global\\_id=60000938](http://www.envirostor.dtsc.ca.gov/public/profile_report?global_id=60000938)

**Completed Activities**

**Title:** Voluntary Cleanup Agreement  
**Title Link:** [http://www.envirostor.dtsc.ca.gov/public/final\\_documents2?global\\_id=60000938&enforcement\\_id=6012592](http://www.envirostor.dtsc.ca.gov/public/final_documents2?global_id=60000938&enforcement_id=6012592)  
**Area Name:**  
**Area Link:**  
**Sub Area:**  
**Sub Area Link:**  
**Document Type:** Voluntary Cleanup Agreement  
**Date Completed:** 4/25/2007  
**Comments:** VCA executed.

**Title:** Preliminary Endangerment Assessment Report  
**Title Link:** [http://www.envirostor.dtsc.ca.gov/public/final\\_documents2?global\\_id=60000938&doc\\_id=6020031](http://www.envirostor.dtsc.ca.gov/public/final_documents2?global_id=60000938&doc_id=6020031)  
**Area Name:**  
**Area Link:**  
**Sub Area:**  
**Sub Area Link:**  
**Document Type:** Preliminary Endangerment Assessment Report  
**Date Completed:** 7/18/2008  
**Comments:**

**Title:** PEA Workplan Implementation  
**Title Link:**  
**Area Name:**

Map Key	Number of Records	Direction	Distance (mi/ft)	Elev/Diff (ft)	Site	DB
<b>Area Link:</b>						
<b>Sub Area:</b>						
<b>Sub Area Link:</b>						
<b>Document Type:</b>		Fieldwork				
<b>Date Completed:</b>		1/31/2008				
<b>Comments:</b>		Completed field sampling and survey.				
<b>Title:</b>						
<b>Title Link:</b>		http://www.envirostor.dtsc.ca.gov/public/final_documents2?global_id=60000938&doc_id=6020028				
<b>Area Name:</b>						
<b>Area Link:</b>						
<b>Sub Area:</b>						
<b>Sub Area Link:</b>						
<b>Document Type:</b>		Site Screening				
<b>Date Completed:</b>		3/29/2006				
<b>Comments:</b>		Completed site screening. PEA recommended.				
<b>Title:</b>						
<b>Title Link:</b>		http://www.envirostor.dtsc.ca.gov/public/final_documents2?global_id=60000938&doc_id=6020026				
<b>Area Name:</b>						
<b>Area Link:</b>						
<b>Sub Area:</b>						
<b>Sub Area Link:</b>						
<b>Document Type:</b>		Preliminary Endangerment Assessment Workplan				
<b>Date Completed:</b>		9/28/2007				
<b>Comments:</b>		Approved PEA Workplan				
<b>Title:</b>						
<b>Title Link:</b>		http://www.envirostor.dtsc.ca.gov/public/final_documents2?global_id=60000938&enforcement_id=6012593				
<b>Area Name:</b>						
<b>Area Link:</b>						
<b>Sub Area:</b>						
<b>Sub Area Link:</b>						
<b>Document Type:</b>		Voluntary Cleanup Consultation				
<b>Date Completed:</b>		8/24/2006				
<b>Comments:</b>		Issued VCA invite letter to site owner.				

[159](#)    2 of 2    **NNW**    **0.54 / 2,847.56**    **22.42 / -9**    **AQUATIC PARK SCIENCE CENTER  
2222 3RD STREET  
BERKELEY CA 94710**    **ENVIROSTOR**

<b>Estor/EPA ID:</b>	70000105	<b>Assembly District:</b>	15
<b>Site Code:</b>	201728	<b>Senate District:</b>	09
<b>Nat Priority List:</b>	NO	<b>Permit Renewal Lead:</b>	
<b>APN:</b>	56-1952-2-1	<b>Public Partici Spclst:</b>	
<b>Census Tract:</b>	6001422000	<b>Project Manager:</b>	
<b>Site Type:</b>	VOLUNTARY CLEANUP	<b>County:</b>	ALAMEDA
<b>Address Description:</b>	2222 3RD STREET	<b>Latitude:</b>	37.8649732749445
<b>Office:</b>	CLEANUP BERKELEY	<b>Longitude:</b>	-122.300965029639
<b>Special Program:</b>	VOLUNTARY CLEANUP PROGRAM	<b>Acres:</b>	5.7 ACRES
<b>Funding:</b>	SITE PROPONENT	<b>Supervisor:</b>	MARK PIROS
<b>Cleanup Status:</b>	NO FURTHER ACTION AS OF 7/18/2008		
<b>Cleanup Oversight Agencies:</b>	BERKELEY, CITY OF;DTSC - SITE CLEANUP PROGRAM - LEAD AGENCY		
<b>School District:</b>			
<b>Past Use that Caused Contam:</b>	MANUFACTURING - PAINT		
<b>Potential Media Affected:</b>	OTHER GROUNDWATER AFFECTED (USES OTHER THAN DRINKING WATER)		
<b>Potential Contamin of Concern:</b>			

ARSENIC, LEAD, POLYCHLORINATED BIPHENYLS (PCBS, SEE IRIS)

**Site History:**

In 1979, Aquatic Park Science Center, LLC acquired parcel 56-1952-2-1 parcel and leased it to various tenants including paint, forensic product testing and biotechnology companies. DTSC requested that a Preliminary Endangerment Assessment (PEA) be conducted for the parcel based on its use. The 8.2-acre parcel was divided into four areas (Area 1, 2, 3 and 4)during the PEA investigation. Areas 1,2 and 4 cover about 5.7 acres and Area 3 is about 2.5 acres. Aquatic Park Science Center Site includes Areas 1,2 and 4. Based on the findings of the PEA, DTSC issued a no further action letter for Areas 1,2 and 3.

<b>Map Key</b>	<b>Number of Records</b>	<b>Direction</b>	<b>Distance (mi/ft)</b>	<b>Elev/Diff (ft)</b>	<b>Site</b>	<b>DB</b>
----------------	--------------------------	------------------	-------------------------	-----------------------	-------------	-----------

Triangle Coatings Site includes Area 3 and has a separate EnviroStor entry. Triangle Coatings occupied Area 3 until 1984 and manufactured paints using solvents, pigments, and resin. TPH contamination was found during the PEA investigation and the PEA report recommends removal of TPH contaminated soil at two locations in Area 3. The TPH contamination appears to be associated with the former underground storage tanks that were removed from this area in 1999 under the City's oversight. DTSC referred the TPH contamination in Area 3 to the City of Berkeley, Toxics Management Division.

**Status:** NO FURTHER ACTION  
**A2 Program Type:** VOLUNTARY CLEANUP  
**CalEnviroScreen Score:** 76-80%  
**Summary Link:** [http://www.envirostor.dtsc.ca.gov/public/profile\\_report?global\\_id=70000105](http://www.envirostor.dtsc.ca.gov/public/profile_report?global_id=70000105)

**Completed Activities**

**Title:** Voluntary Cleanup Agreement Invite Letter  
**Title Link:** [http://www.envirostor.dtsc.ca.gov/public/final\\_documents2?global\\_id=70000105&enforcement\\_id=6009576](http://www.envirostor.dtsc.ca.gov/public/final_documents2?global_id=70000105&enforcement_id=6009576)  
**Area Name:**  
**Area Link:**  
**Sub Area:**  
**Sub Area Link:**  
**Document Type:** Voluntary Cleanup Consultation  
**Date Completed:** 8/24/2006  
**Comments:**

**Title:** Preliminary Endangerment Assessment Report  
**Title Link:** [http://www.envirostor.dtsc.ca.gov/public/final\\_documents2?global\\_id=70000105&doc\\_id=6012018](http://www.envirostor.dtsc.ca.gov/public/final_documents2?global_id=70000105&doc_id=6012018)  
**Area Name:**  
**Area Link:**  
**Sub Area:**  
**Sub Area Link:**  
**Document Type:** Preliminary Endangerment Assessment Report  
**Date Completed:** 7/18/2008  
**Comments:** Approved PEA report, issued a no further action letter for Areas 1,2 and 4, and referred Area 3 to the City of Berkeley, Toxics Management Division, because of TPH-impacted soil which appears to be from underground tanks that were formerly in Area 3.

**Title:** Preliminary Endangerment Assessment Workplan  
**Title Link:** [http://www.envirostor.dtsc.ca.gov/public/final\\_documents2?global\\_id=70000105&doc\\_id=6012943](http://www.envirostor.dtsc.ca.gov/public/final_documents2?global_id=70000105&doc_id=6012943)  
**Area Name:**  
**Area Link:**  
**Sub Area:**  
**Sub Area Link:**  
**Document Type:** Preliminary Endangerment Assessment Workplan  
**Date Completed:** 9/27/2007  
**Comments:**

**Title:** Voluntary Cleanup Agreement  
**Title Link:** [http://www.envirostor.dtsc.ca.gov/public/final\\_documents2?global\\_id=70000105&enforcement\\_id=6009575](http://www.envirostor.dtsc.ca.gov/public/final_documents2?global_id=70000105&enforcement_id=6009575)  
**Area Name:**  
**Area Link:**  
**Sub Area:**  
**Sub Area Link:**  
**Document Type:** Voluntary Cleanup Agreement  
**Date Completed:** 4/25/2007  
**Comments:** VCA signed

**Title:** Fieldwork  
**Title Link:**  
**Area Name:**  
**Area Link:**  
**Sub Area:**  
**Sub Area Link:**  
**Document Type:** Fieldwork  
**Date Completed:** 1/31/2008  
**Comments:** Fieldwork completed

**Title:** Site Screening  
**Title Link:** [http://www.envirostor.dtsc.ca.gov/public/final\\_documents2?global\\_id=70000105&doc\\_id=6009766](http://www.envirostor.dtsc.ca.gov/public/final_documents2?global_id=70000105&doc_id=6009766)

Map Key	Number of Records	Direction	Distance (mi/ft)	Elev/Diff (ft)	Site	DB
---------	-------------------	-----------	------------------	----------------	------	----

**Area Name:**

**Area Link:**

**Sub Area:**

**Sub Area Link:**

**Document Type:**

Site Screening

**Date Completed:**

3/29/2006

**Comments:**

Site Screening completed which recommends completion of a Preliminary Endangerment Assessment. Soil and groundwater investigations conducted in 2000 detected groundwater concentrations of PCE, TCE and cis-1,2 DCE that exceeded the MCLs.

[160](#)

1 of 1

S

0.55 /  
2,896.66

18.82 /  
-13

**MIKE ROBERTS COLOR  
PRODUCTIONS (MRCP)  
6707 BAY ST  
EMERYVILLE CA 94608**

**ENVIROSTOR**

**Estor/EPA ID:**

01270025

**Site Code:**

**Assembly District:**

15

**Nat Priority List:**

NO

**Senate District:**

09

**APN:**

49-1490-2

**Permit Renewal Lead:**

**Census Tract:**

6001425102

**Public Partici Spclst:**

**Site Type:**

\* HISTORICAL

**Project Manager:**

**Address Description:**

6707 BAY ST

**County:**

ALAMEDA

**Office:**

CLEANUP BERKELEY

**Latitude:**

37.848121

**Special Program:**

**Longitude:**

-122.295803

**Funding:**

**Acres:**

NONE SPECIFIED

**Cleanup Status:**

REFER: OTHER AGENCY AS OF 10/10/2003

**Cleanup Oversight Agencies:**

NONE SPECIFIED

**School District:**

**Past Use that Caused Contam:**

NONE SPECIFIED

**Potential Media Affected:**

NONE SPECIFIED

**Potential Contaminant of Concern:**

NONE SPECIFIED

**Site History:**

Nady Systems currently assembles and customizes wireless communication systems at the site. The property is situated on 2.26 acres and houses a warehouse and two-story office building in a commercial and industrial area. The property was part of the San Francisco Bay until 1947, when it was gradually filled through the 1950's. Dymo Industries first operated at the site from 1963 until 1979, manufacturing label tape and label punchers. Dymo built an office and warehouse and also installed three underground storage tanks used for storing methyl isobutyl ketone (MIBK) and methyl ethyl ketone (MEK). In 1979, Mike Roberts Color Productions (MRCP) bought the property and used it for color printing, lithography, and off-set printing operations, until March 1990, when it sold the property to Nady Systems. MRCP stored waste printing ink, solvent cleaning compounds and color pigments in 55 gallon drums behind the warehouse without secondary containment. The drums subsequently leaked and contaminated surface run-off flowing out of the drum storage area and into a ditch along the west property boundary. In 1989, 2,700 gallons of waste materials were removed from 55 gallon drums on site. Contaminated soil was also excavated along the western side of the property and three leaking underground storage tanks (UST) were removed. Follow-up sampling revealed MIBK, benzene, 1,3 dichlorobenzene and 1,4-dichlorobenzene in soil. This suggested that contaminants such as heavy oil, grease and/or coal tar derivatives probably originated from the landfill, and that the MIBK may have acted as a solvent, dissolving the heavy hydrocarbons and transporting them to the groundwater. The Alameda County Health Agency, Department of Environmental Health (County), who remains the lead agency, oversaw the UST removal and remediation activities. Soil vapor and groundwater extraction systems were installed and operated from 1990 to 1991. Based upon sampling results obtained during the extraction treatment operations, it was recommended that Nady Systems be allowed to abandon the soil vapor extraction system and wells. A Work Plan and request for "No Further Action" Alternative Compliance Points Monitoring Program was submitted to the County in October 1994. Sampling analyses determined that the benzene was within the range of values detected at the site, and the chlorobenzene concentration was below the method detection limit. It was concluded that the contaminated plume had stabilized and that contaminant levels were within the guidelines set forth in the approved Work Plan. In January 1995, as a condition for "no further action status", a Deed Notice was recorded, that addressed conditions for excavated soil, groundwater and construction activities. In December 1996, The County notified Nady Systems that a case closure summary was being prepared for the site but that submittal of a modified Deed Notice was required. On September 23, 2003. The County confirmed the site is still active, pending the submittal of a revised Deed Notice that includes provisions for shallow groundwater and preparation of a Health & Safety Plan and Risk Assessment under certain conditions.

**Status:**

REFER: OTHER AGENCY

**A2 Program Type:**

HISTORICAL

**CalEnviroScreen Score:**

66-70%

**Summary Link:**

[http://www.envirostor.dtsc.ca.gov/public/profile\\_report?global\\_id=01270025](http://www.envirostor.dtsc.ca.gov/public/profile_report?global_id=01270025)

**Completed Activities**

**Title:**

Discovery

Map Key	Number of Records	Direction	Distance (mi/ft)	Elev/Diff (ft)	Site	DB
---------	-------------------	-----------	------------------	----------------	------	----

**Title Link:**  
**Area Name:**  
**Area Link:**  
**Sub Area:**  
**Sub Area Link:**  
**Document Type:** \* Discovery  
**Date Completed:** 9/13/1990  
**Comments:**

<a href="#">161</a>	1 of 1	SSE	0.55 / 2,920.30	24.32 / -7	METALCO 1475 - 67TH STREET EMERYVILLE CA 94608	ENVIROSTOR
---------------------	--------	-----	--------------------	---------------	--	------------

<b>Estor/EPA ID:</b>	71003301	<b>Assembly District:</b>	15
<b>Site Code:</b>		<b>Senate District:</b>	09
<b>Nat Priority List:</b>	NO	<b>Permit Renewal Lead:</b>	
<b>APN:</b>	NONE SPECIFIED	<b>Public Partici Spclst:</b>	
<b>Census Tract:</b>	6001425103	<b>Project Manager:</b>	
<b>Site Type:</b>	TIERED PERMIT	<b>County:</b>	ALAMEDA
<b>Address Description:</b>	1475 - 67TH STREET	<b>Latitude:</b>	37.848352
<b>Office:</b>	CLEANUP BERKELEY	<b>Longitude:</b>	-122.292963
<b>Special Program:</b>		<b>Acres:</b>	NONE SPECIFIED
<b>Funding:</b>		<b>Supervisor:</b>	
<b>Cleanup Status:</b>	INACTIVE - NEEDS EVALUATION AS OF		
<b>Cleanup Oversight Agencies:</b>	NONE SPECIFIED		
<b>School District:</b>			
<b>Past Use that Caused Contam:</b>	NONE SPECIFIED		
<b>Potential Media Affected:</b>	NONE SPECIFIED		
<b>Potential Contamin of Concern:</b>			

NONE SPECIFIED

**Site History:**

<b>Status:</b>	INACTIVE - NEEDS EVALUATION
<b>A2 Program Type:</b>	TIERED PERMIT
<b>CalEnviroScreen Score:</b>	51-55%
<b>Summary Link:</b>	<a href="http://www.envirostor.dtsc.ca.gov/public/profile_report?global_id=71003301">http://www.envirostor.dtsc.ca.gov/public/profile_report?global_id=71003301</a>

**Completed Activities**

<b>Title:</b>	Tiered Permitting Phase I Environmental Assessment Checklist
<b>Title Link:</b>	<a href="http://www.envirostor.dtsc.ca.gov/public/final_documents2?global_id=71003301&amp;doc_id=60450005">http://www.envirostor.dtsc.ca.gov/public/final_documents2?global_id=71003301&amp;doc_id=60450005</a>
<b>Area Name:</b>	
<b>Area Link:</b>	
<b>Sub Area:</b>	
<b>Sub Area Link:</b>	
<b>Document Type:</b>	Phase 1
<b>Date Completed:</b>	3/15/2018
<b>Comments:</b>	The Phase I Environmental Assessment Checklist received. The checklist indicates that there has been disposal of hazardous chemicals or hazardous wastes in, on or under the property and that testing of groundwater revealed possible contamination. The Checklist certifies that further investigation is not necessary to determine the existence, nature and/or extent of contamination at the facility.

<b>Title:</b>	Phase 1 Environmental Assessment Checklist
<b>Title Link:</b>	<a href="http://www.envirostor.dtsc.ca.gov/public/final_documents2?global_id=71003301&amp;doc_id=60288125">http://www.envirostor.dtsc.ca.gov/public/final_documents2?global_id=71003301&amp;doc_id=60288125</a>
<b>Area Name:</b>	
<b>Area Link:</b>	
<b>Sub Area:</b>	
<b>Sub Area Link:</b>	
<b>Document Type:</b>	Phase 1
<b>Date Completed:</b>	3/26/1997
<b>Comments:</b>	Phase 1 checklist indicates no releases.

<a href="#">162</a>	1 of 1	SE	0.63 /	45.87 /	MARCHANT CORPORATION SITE	ENVIROSTOR
---------------------	--------	----	--------	---------	---------------------------	------------

Map Key	Number of Records	Direction	Distance (mi/ft)	Elev/Diff (ft)	Site	DB
			3,352.77	14	6701 SAN PABLO AVENUE BERKELEY CA 94608	

<b>Estor/EPA ID:</b>	60000410	<b>Assembly District:</b>	15
<b>Site Code:</b>	201676	<b>Senate District:</b>	09
<b>Nat Priority List:</b>	NO	<b>Permit Renewal Lead:</b>	
<b>APN:</b>	016 151400800, 016 151400900, 016-1514-008, 016-1514-009, 049-1513-001, 049-1513-002, 049-1513-004-01, 049-1513-006, 052-1512-001-03, 052-1512-009, 052-1513-004, 052-1513-005, 052-1513-006-01, 053-1634-007, 053-1634-008, 053-1634-012, 053-1634-021, 053-1634-022, 52-1512-1-3	<b>Public Partici Spclst:</b>	
<b>Census Tract:</b>	6001422000	<b>Project Manager:</b>	PARAG SHAH
<b>Site Type:</b>	VOLUNTARY CLEANUP	<b>County:</b>	ALAMEDA
<b>Address Description:</b>	6701 SAN PABLO AVENUE	<b>Latitude:</b>	37.8504292350361
<b>Office:</b>	CLEANUP BERKELEY	<b>Longitude:</b>	-122.287516272669
<b>Special Program:</b>		<b>Acres:</b>	7.3 ACRES
<b>Funding:</b>	SITE PROPONENT	<b>Supervisor:</b>	WHITNEY SMITH
<b>Cleanup Status:</b>	ACTIVE AS OF 9/1/2006		
<b>Cleanup Oversight Agencies:</b>	DTSC - SITE CLEANUP PROGRAM - LEAD AGENCY		
<b>School District:</b>			
<b>Past Use that Caused Contam:</b>	MANUFACTURING - OTHER		
<b>Potential Media Affected:</b>	OTHER GROUNDWATER AFFECTED (USES OTHER THAN DRINKING WATER)		
<b>Potential Contaminant of Concern:</b>			

TPH-GAS, VOLATILE ORGANICS (8260B VOCS)

**Site History:**

The University of California Warehouse site consists of three multi-parcel properties in the area where the cities of Berkeley, Oakland and Emeryville meet. The warehouse property at 6701 San Pablo Avenue, Berkeley, houses a shipping and receiving warehouse, printing facilities, laboratories, offices and an art store. The other two properties are west of the warehouse. One of these is used for parking by workers at the warehouse. The other property is leased to other businesses. The University has owned and used the warehouse property since 1979. The property was formerly occupied by: the Smith-Corona Marchant Corporation (SCM) Data Processing Division; the Marchant Corporation, which manufactured calculating machines; storage and drayage businesses; metal fabrication operations; a neon sign factory; and a storage yard for painting contractors.

<b>Status:</b>	ACTIVE
<b>A2 Program Type:</b>	VOLUNTARY CLEANUP
<b>CalEnviroScreen Score:</b>	76-80%
<b>Summary Link:</b>	<a href="http://www.envirostor.dtsc.ca.gov/public/profile_report?global_id=60000410">http://www.envirostor.dtsc.ca.gov/public/profile_report?global_id=60000410</a>

**Currently Scheduled Activities**

<b>Area Name:</b>	
<b>Area Link:</b>	
<b>Sub Area:</b>	
<b>Sub Area Link:</b>	
<b>Document Type:</b>	Certification
<b>Due Date:</b>	11/17/2020
<b>Revised Date:</b>	

<b>Area Name:</b>	
<b>Area Link:</b>	
<b>Sub Area:</b>	
<b>Sub Area Link:</b>	
<b>Document Type:</b>	5 Year Review Reports
<b>Due Date:</b>	5/16/2021
<b>Revised Date:</b>	

**Completed Activities**

<b>Title:</b>	Public Records Act Request #2-062817-02
<b>Title Link:</b>	<a href="http://www.envirostor.dtsc.ca.gov/public/final_documents2?global_id=60000410&amp;enforcement_id=60428743">http://www.envirostor.dtsc.ca.gov/public/final_documents2?global_id=60000410&amp;enforcement_id=60428743</a>
<b>Area Name:</b>	
<b>Area Link:</b>	
<b>Sub Area:</b>	

<i>Map Key</i>	<i>Number of Records</i>	<i>Direction</i>	<i>Distance (mi/ft)</i>	<i>Elev/Diff (ft)</i>	<i>Site</i>	<i>DB</i>
<b>Sub Area Link:</b>						
<b>Document Type:</b>		Correspondence				
<b>Date Completed:</b>		7/7/2017				
<b>Comments:</b>		Public Records Act Request #2-062817-02. Emailed correspondences and DRAFT documents, regarding DPE (Dual-Phase Extraction), that have not yet been posted on EnviroStor.				
<b>Title:</b>		Removal Action Design				
<b>Title Link:</b>		<a href="http://www.envirostor.dtsc.ca.gov/public/final_documents2?global_id=60000410&amp;doc_id=60362021">http://www.envirostor.dtsc.ca.gov/public/final_documents2?global_id=60000410&amp;doc_id=60362021</a>				
<b>Area Name:</b>						
<b>Area Link:</b>						
<b>Sub Area:</b>						
<b>Sub Area Link:</b>						
<b>Document Type:</b>		Removal Action Design				
<b>Date Completed:</b>		8/26/2015				
<b>Comments:</b>						
<b>Title:</b>		Fact Sheet				
<b>Title Link:</b>		<a href="http://www.envirostor.dtsc.ca.gov/public/final_documents2?global_id=60000410&amp;doc_id=60334501">http://www.envirostor.dtsc.ca.gov/public/final_documents2?global_id=60000410&amp;doc_id=60334501</a>				
<b>Area Name:</b>						
<b>Area Link:</b>						
<b>Sub Area:</b>						
<b>Sub Area Link:</b>						
<b>Document Type:</b>		Fact Sheets				
<b>Date Completed:</b>		12/10/2014				
<b>Comments:</b>						
<b>Title:</b>		Public Notice				
<b>Title Link:</b>		<a href="http://www.envirostor.dtsc.ca.gov/public/final_documents2?global_id=60000410&amp;doc_id=60362017">http://www.envirostor.dtsc.ca.gov/public/final_documents2?global_id=60000410&amp;doc_id=60362017</a>				
<b>Area Name:</b>						
<b>Area Link:</b>						
<b>Sub Area:</b>						
<b>Sub Area Link:</b>						
<b>Document Type:</b>		Public Notice				
<b>Date Completed:</b>		12/10/2014				
<b>Comments:</b>						
<b>Title:</b>		Annual Cost Estimate letter for 2014/2015				
<b>Title Link:</b>		<a href="http://www.envirostor.dtsc.ca.gov/public/final_documents2?global_id=60000410&amp;enforcement_id=60361953">http://www.envirostor.dtsc.ca.gov/public/final_documents2?global_id=60000410&amp;enforcement_id=60361953</a>				
<b>Area Name:</b>						
<b>Area Link:</b>						
<b>Sub Area:</b>						
<b>Sub Area Link:</b>						
<b>Document Type:</b>		Annual Oversight Cost Estimate				
<b>Date Completed:</b>		9/11/2014				
<b>Comments:</b>						
<b>Title:</b>		Workplan for Phase II Investigation				
<b>Title Link:</b>		<a href="http://www.envirostor.dtsc.ca.gov/public/final_documents2?global_id=60000410&amp;doc_id=6018195">http://www.envirostor.dtsc.ca.gov/public/final_documents2?global_id=60000410&amp;doc_id=6018195</a>				
<b>Area Name:</b>						
<b>Area Link:</b>						
<b>Sub Area:</b>						
<b>Sub Area Link:</b>						
<b>Document Type:</b>		Remedial Investigation Workplan				
<b>Date Completed:</b>		6/11/2008				
<b>Comments:</b>		Workplan approved 6/11/08.				
<b>Title:</b>		CEQA NOP (Notice of Preparation)				
<b>Title Link:</b>		<a href="http://www.envirostor.dtsc.ca.gov/public/final_documents2?global_id=60000410&amp;enforcement_id=60422974">http://www.envirostor.dtsc.ca.gov/public/final_documents2?global_id=60000410&amp;enforcement_id=60422974</a>				
<b>Area Name:</b>						
<b>Area Link:</b>						
<b>Sub Area:</b>						
<b>Sub Area Link:</b>						
<b>Document Type:</b>		Correspondence				
<b>Date Completed:</b>		2/21/2017				
<b>Comments:</b>		CEQA Notice of Preparation (NOP) for Marchant Corporation. DTSC determined that the proposed project would not conflict with the remedial design and previous indoor air investigations.				
		The remedy is in the basement boiler room and would not be affected by the proposed project, which consists of converting previous office spaces to Medical Practitioner use on "portions of the first and second floors, plus all of				

<b>Map Key</b>	<b>Number of Records</b>	<b>Direction</b>	<b>Distance (mi/ft)</b>	<b>Elev/Diff (ft)</b>	<b>Site</b>	<b>DB</b>
					<p>the third and fourth floors" (delineated in the Project Plans on the City of Berkeley website: <a href="http://www.ci.berkeley.ca.us/uploadedFiles/Planning_and_Development/Level_3_-_ZAB/2017-02-09_ZAB_ATT2_3100%20San%20Pablo_Project%20Plans.pdf">http://www.ci.berkeley.ca.us/uploadedFiles/Planning_and_Development/Level_3_-_ZAB/2017-02-09_ZAB_ATT2_3100%20San%20Pablo_Project%20Plans.pdf</a>).</p> <p>The NOP anticipates that the project will not have significant impacts related to Hazards and Hazardous Materials and, therefore, analysis of Hazards and Hazardous Materials will be included in the IS checklist as an appendix, but not studied and analyzed at length in the DEIR. However, the NOP anticipates that Air Quality will be analyzed in the DEIR.</p> <p>According to the State Clearinghouse memo, DTSC must respond to the Lead Agency if "review of the Notice of Preparation (NOP) indicates that DTSC has discretionary approval power over the project as a Responsible Agency". Based on review, DTSC does not need to act as a Responsible Agency and provide discretionary review/approval of the DEIR, so DTSC response to the NOP (due by 2/24/207) is not required.</p>	
					<p><b>Title:</b> DTSC Project No. 201676  <b>Title Link:</b> <a href="http://www.envirostor.dtsc.ca.gov/public/final_documents2?global_id=60000410&amp;doc_id=60259427">http://www.envirostor.dtsc.ca.gov/public/final_documents2?global_id=60000410&amp;doc_id=60259427</a>  <b>Area Name:</b>  <b>Area Link:</b>  <b>Sub Area:</b>  <b>Sub Area Link:</b>  <b>Document Type:</b> *Correspondence - Received  <b>Date Completed:</b> 10/12/2010  <b>Comments:</b> REDICO requested a one-year delay to the timeframes outlined in the RAW for implementation of the remedial action. Request grant over the phone.</p>	
					<p><b>Title:</b> Interim Remedial Investigation Data Package  <b>Title Link:</b> <a href="http://www.envirostor.dtsc.ca.gov/public/final_documents2?global_id=60000410&amp;doc_id=6022490">http://www.envirostor.dtsc.ca.gov/public/final_documents2?global_id=60000410&amp;doc_id=6022490</a>  <b>Area Name:</b>  <b>Area Link:</b>  <b>Sub Area:</b>  <b>Sub Area Link:</b>  <b>Document Type:</b> Other Report  <b>Date Completed:</b> 4/3/2009  <b>Comments:</b> DTSC accepts interim remedial investigation data package, based on discussion of RP responses to DTSC comments at meeting with RP on 4/1/09. RP will submit supplemental workplan, including schedule for implementation and preparation of remedial investigation report.</p>	
					<p><b>Title:</b> Community Profile  <b>Title Link:</b> <a href="http://www.envirostor.dtsc.ca.gov/public/final_documents2?global_id=60000410&amp;doc_id=6017612">http://www.envirostor.dtsc.ca.gov/public/final_documents2?global_id=60000410&amp;doc_id=6017612</a>  <b>Area Name:</b>  <b>Area Link:</b>  <b>Sub Area:</b>  <b>Sub Area Link:</b>  <b>Document Type:</b> Community Profile  <b>Date Completed:</b> 7/11/2008  <b>Comments:</b> Community profile completed and approved 7/11/08.</p>	
					<p><b>Title:</b> Submission of Existing Data  <b>Title Link:</b> <a href="http://www.envirostor.dtsc.ca.gov/public/final_documents2?global_id=60000410&amp;doc_id=6017598">http://www.envirostor.dtsc.ca.gov/public/final_documents2?global_id=60000410&amp;doc_id=6017598</a>  <b>Area Name:</b>  <b>Area Link:</b>  <b>Sub Area:</b>  <b>Sub Area Link:</b>  <b>Document Type:</b> Other Report  <b>Date Completed:</b> 11/26/2007  <b>Comments:</b> Review of existing data completed 11/26/07. Additional data for other properties to be submitted by RP.</p>	
					<p><b>Title:</b> Notification of Change in DTSC Project Manager  <b>Title Link:</b> <a href="http://www.envirostor.dtsc.ca.gov/public/final_documents2?global_id=60000410&amp;enforcement_id=60442897">http://www.envirostor.dtsc.ca.gov/public/final_documents2?global_id=60000410&amp;enforcement_id=60442897</a>  <b>Area Name:</b>  <b>Area Link:</b>  <b>Sub Area:</b>  <b>Sub Area Link:</b>  <b>Document Type:</b> Correspondence  <b>Date Completed:</b> 3/28/2018  <b>Comments:</b> Notification of Change in DTSC Project Manager as of April 2, 2018.</p>	
					<p><b>Title:</b> Annual Oversight Cost Estimate  <b>Title Link:</b> <a href="http://www.envirostor.dtsc.ca.gov/public/final_documents2?global_id=60000410&amp;enforcement_id=60434265">http://www.envirostor.dtsc.ca.gov/public/final_documents2?global_id=60000410&amp;enforcement_id=60434265</a></p>	



<i>Map Key</i>	<i>Number of Records</i>	<i>Direction</i>	<i>Distance (mi/ft)</i>	<i>Elev/Diff (ft)</i>	<i>Site</i>	<i>DB</i>
<b>Area Name:</b>						
<b>Area Link:</b>						
<b>Sub Area:</b>						
<b>Sub Area Link:</b>						
<b>Document Type:</b>			Annual Oversight Cost Estimate			
<b>Date Completed:</b>			10/9/2017			
<b>Comments:</b>			Annual Oversight Cost Estimate letter with enclosures (Activity Schedule and Cost Estimate) of DTSC oversight for 2017/2018 Fiscal Year.			
<b>Title:</b>			Fact Sheet			
<b>Title Link:</b>			<a href="http://www.envirostor.dtsc.ca.gov/public/final_documents2?global_id=60000410&amp;doc_id=6018201">http://www.envirostor.dtsc.ca.gov/public/final_documents2?global_id=60000410&amp;doc_id=6018201</a>			
<b>Area Name:</b>						
<b>Area Link:</b>						
<b>Sub Area:</b>						
<b>Sub Area Link:</b>						
<b>Document Type:</b>			Fact Sheets			
<b>Date Completed:</b>			12/3/2009			
<b>Comments:</b>			Fact sheet is being mailed out the site mailing list.			
<b>Title:</b>			Fieldwork			
<b>Title Link:</b>						
<b>Area Name:</b>						
<b>Area Link:</b>						
<b>Sub Area:</b>						
<b>Sub Area Link:</b>						
<b>Document Type:</b>			Fieldwork			
<b>Date Completed:</b>			11/19/2008			
<b>Comments:</b>			RP consultant submitted sampling results and analytical reports via email on 11/19/08. Results available under "Interim Remedial Investigation Data Package" activity.			
<b>Title:</b>			Notification of Change in DTSC Project Manager			
<b>Title Link:</b>			<a href="http://www.envirostor.dtsc.ca.gov/public/final_documents2?global_id=60000410&amp;enforcement_id=60422821">http://www.envirostor.dtsc.ca.gov/public/final_documents2?global_id=60000410&amp;enforcement_id=60422821</a>			
<b>Area Name:</b>						
<b>Area Link:</b>						
<b>Sub Area:</b>						
<b>Sub Area Link:</b>						
<b>Document Type:</b>			Correspondence			
<b>Date Completed:</b>			1/25/2017			
<b>Comments:</b>			Notification of change in DTSC Project Manager as of January 25, 2017.			
<b>Title:</b>			DTSC Annual Cost Estimate for Oversight			
<b>Title Link:</b>			<a href="http://www.envirostor.dtsc.ca.gov/public/final_documents2?global_id=60000410&amp;enforcement_id=6017240">http://www.envirostor.dtsc.ca.gov/public/final_documents2?global_id=60000410&amp;enforcement_id=6017240</a>			
<b>Area Name:</b>						
<b>Area Link:</b>						
<b>Sub Area:</b>						
<b>Sub Area Link:</b>						
<b>Document Type:</b>			Annual Oversight Cost Estimate			
<b>Date Completed:</b>			9/22/2009			
<b>Comments:</b>			DTSC oversight cost estimate and schedule for next fiscal year was sent to the RP.			
<b>Title:</b>			Remedial Investigation Workplan Addendum			
<b>Title Link:</b>			<a href="http://www.envirostor.dtsc.ca.gov/public/final_documents2?global_id=60000410&amp;doc_id=6020699">http://www.envirostor.dtsc.ca.gov/public/final_documents2?global_id=60000410&amp;doc_id=6020699</a>			
<b>Area Name:</b>						
<b>Area Link:</b>						
<b>Sub Area:</b>						
<b>Sub Area Link:</b>						
<b>Document Type:</b>			Remedial Investigation Workplan			
<b>Date Completed:</b>			6/17/2009			
<b>Comments:</b>			DTSC approves workplan on 6/17/09. RP consultant to incorporate revisions propped in Response to DTSC Comments and submit final workplan.			
<b>Title:</b>			Annual Cost Estimate letter for 2015/2016			
<b>Title Link:</b>			<a href="http://www.envirostor.dtsc.ca.gov/public/final_documents2?global_id=60000410&amp;enforcement_id=60375101">http://www.envirostor.dtsc.ca.gov/public/final_documents2?global_id=60000410&amp;enforcement_id=60375101</a>			
<b>Area Name:</b>						
<b>Area Link:</b>						
<b>Sub Area:</b>						
<b>Sub Area Link:</b>						
<b>Document Type:</b>			Annual Oversight Cost Estimate			
<b>Date Completed:</b>			9/22/2015			

<b>Map Key</b>	<b>Number of Records</b>	<b>Direction</b>	<b>Distance (mi/ft)</b>	<b>Elev/Diff (ft)</b>	<b>Site</b>	<b>DB</b>
<b>Comments:</b>						
<b>Title:</b>					Risk Assessment Report	
<b>Title Link:</b>					<a href="http://www.envirostor.dtsc.ca.gov/public/final_documents2?global_id=60000410&amp;doc_id=60469010">http://www.envirostor.dtsc.ca.gov/public/final_documents2?global_id=60000410&amp;doc_id=60469010</a>	
<b>Area Name:</b>						
<b>Area Link:</b>						
<b>Sub Area:</b>						
<b>Sub Area Link:</b>						
<b>Document Type:</b>					Risk Assessment Report	
<b>Date Completed:</b>					4/18/2020	
<b>Comments:</b>						
<b>Title:</b>					Pilot Testing Report	
<b>Title Link:</b>					<a href="http://www.envirostor.dtsc.ca.gov/public/final_documents2?global_id=60000410&amp;doc_id=60330108">http://www.envirostor.dtsc.ca.gov/public/final_documents2?global_id=60000410&amp;doc_id=60330108</a>	
<b>Area Name:</b>						
<b>Area Link:</b>						
<b>Sub Area:</b>						
<b>Sub Area Link:</b>						
<b>Document Type:</b>					Pilot/Treatability Study Report	
<b>Date Completed:</b>					7/8/2014	
<b>Comments:</b>					Pilot test results were incorporated into the RAW Amendment submitted for review and approval on July 8, 2014.	
<b>Title:</b>					Voluntary Cleanup Agreement	
<b>Title Link:</b>					<a href="http://www.envirostor.dtsc.ca.gov/public/final_documents2?global_id=60000410&amp;enforcement_id=60315357">http://www.envirostor.dtsc.ca.gov/public/final_documents2?global_id=60000410&amp;enforcement_id=60315357</a>	
<b>Area Name:</b>						
<b>Area Link:</b>						
<b>Sub Area:</b>						
<b>Sub Area Link:</b>						
<b>Document Type:</b>					Voluntary Cleanup Agreement	
<b>Date Completed:</b>					4/8/2013	
<b>Comments:</b>						
<b>Title:</b>					Annual Cost Estimate letter for 2010/11	
<b>Title Link:</b>					<a href="http://www.envirostor.dtsc.ca.gov/public/final_documents2?global_id=60000410&amp;enforcement_id=60251524">http://www.envirostor.dtsc.ca.gov/public/final_documents2?global_id=60000410&amp;enforcement_id=60251524</a>	
<b>Area Name:</b>						
<b>Area Link:</b>						
<b>Sub Area:</b>						
<b>Sub Area Link:</b>						
<b>Document Type:</b>					Annual Oversight Cost Estimate	
<b>Date Completed:</b>					9/7/2010	
<b>Comments:</b>						
<b>Title:</b>					CEQA Notice of Exemption	
<b>Title Link:</b>					<a href="http://www.envirostor.dtsc.ca.gov/public/final_documents2?global_id=60000410&amp;enforcement_id=6011956">http://www.envirostor.dtsc.ca.gov/public/final_documents2?global_id=60000410&amp;enforcement_id=6011956</a>	
<b>Area Name:</b>						
<b>Area Link:</b>						
<b>Sub Area:</b>						
<b>Sub Area Link:</b>						
<b>Document Type:</b>					CEQA - Notice of Exemption	
<b>Date Completed:</b>					1/27/2010	
<b>Comments:</b>					No comments were received on the CEQA/NOE during the RAW public comment period. Therefore the NOE has been finalized.	
<b>Title:</b>					Removal Action Workplan	
<b>Title Link:</b>					<a href="http://www.envirostor.dtsc.ca.gov/public/final_documents2?global_id=60000410&amp;doc_id=6018199">http://www.envirostor.dtsc.ca.gov/public/final_documents2?global_id=60000410&amp;doc_id=6018199</a>	
<b>Area Name:</b>						
<b>Area Link:</b>						
<b>Sub Area:</b>						
<b>Sub Area Link:</b>						
<b>Document Type:</b>					Removal Action Workplan	
<b>Date Completed:</b>					1/25/2010	
<b>Comments:</b>						
<b>Title:</b>					Dual Phase Extraction System Report	
<b>Title Link:</b>					<a href="http://www.envirostor.dtsc.ca.gov/public/final_documents2?global_id=60000410&amp;doc_id=60334519">http://www.envirostor.dtsc.ca.gov/public/final_documents2?global_id=60000410&amp;doc_id=60334519</a>	
<b>Area Name:</b>						
<b>Area Link:</b>						
<b>Sub Area:</b>						
<b>Sub Area Link:</b>						

<i>Map Key</i>	<i>Number of Records</i>	<i>Direction</i>	<i>Distance (mi/ft)</i>	<i>Elev/Diff (ft)</i>	<i>Site</i>	<i>DB</i>
<b>Document Type:</b>					Removal Action Completion Report	
<b>Date Completed:</b>					12/15/2017	
<b>Comments:</b>					On behalf of LBA RIV-Company XII LLC (LBA), The Source Group, Inc., a division of Apex Companies, LLC, (Apex-SGI) prepared this Dual Phase Extraction System Installation and First Quarter 2017 Groundwater Monitoring Report for the Former Marchant Corporation Site, 6701 San Pablo Avenue, Berkeley, California CIWQS Place ID: 791861 (the site). This report describes activities associated with the installation and startup operations of a dual phase extraction system (DPE) designed to treat and discharge groundwater and soil vapor affected with volatile organic compounds (VOCs) and gasoline range organics present beneath the site.	
<b>Title:</b>					Annual Cost Estimate letter for 2016/2017	
<b>Title Link:</b>					<a href="http://www.envirostor.dtsc.ca.gov/public/final_documents2?global_id=60000410&amp;enforcement_id=60414174">http://www.envirostor.dtsc.ca.gov/public/final_documents2?global_id=60000410&amp;enforcement_id=60414174</a>	
<b>Area Name:</b>						
<b>Area Link:</b>						
<b>Sub Area:</b>						
<b>Sub Area Link:</b>						
<b>Document Type:</b>					Annual Oversight Cost Estimate	
<b>Date Completed:</b>					9/27/2016	
<b>Comments:</b>						
<b>Title:</b>					Work Notice	
<b>Title Link:</b>					<a href="http://www.envirostor.dtsc.ca.gov/public/final_documents2?global_id=60000410&amp;doc_id=60377969">http://www.envirostor.dtsc.ca.gov/public/final_documents2?global_id=60000410&amp;doc_id=60377969</a>	
<b>Area Name:</b>						
<b>Area Link:</b>						
<b>Sub Area:</b>						
<b>Sub Area Link:</b>						
<b>Document Type:</b>					Work Notice	
<b>Date Completed:</b>					1/13/2016	
<b>Comments:</b>						
<b>Title:</b>					Amendment to the Removal Action Workplan	
<b>Title Link:</b>					<a href="http://www.envirostor.dtsc.ca.gov/public/final_documents2?global_id=60000410&amp;doc_id=60334490">http://www.envirostor.dtsc.ca.gov/public/final_documents2?global_id=60000410&amp;doc_id=60334490</a>	
<b>Area Name:</b>						
<b>Area Link:</b>						
<b>Sub Area:</b>						
<b>Sub Area Link:</b>						
<b>Document Type:</b>					Removal Action Workplan w/ESD	
<b>Date Completed:</b>					2/12/2015	
<b>Comments:</b>					The Addendum to the Removal Action Workplan provides basic background information for the site, describes the findings of additional investigations conducted in 2012 and 2013, evaluates remedial alternatives based on the results of those investigations, and selects DPE and ISCO with ozone and hydrogen peroxide as the modified remedy for consideration. The DPE remediation activities will be conducted over the course of several years until CVOC mass removal rates become asymptotic.	
<b>Title:</b>					Well Installation and Testing	
<b>Title Link:</b>						
<b>Area Name:</b>						
<b>Area Link:</b>						
<b>Sub Area:</b>						
<b>Sub Area Link:</b>						
<b>Document Type:</b>					Fieldwork	
<b>Date Completed:</b>					9/12/2013	
<b>Comments:</b>					Field activities are complete. The Pilot Testing Report is due October 30, 2013.	
<b>Title:</b>					Work Plan to Pilot Test Dual-Phase Extraction	
<b>Title Link:</b>					<a href="http://www.envirostor.dtsc.ca.gov/public/final_documents2?global_id=60000410&amp;doc_id=60326387">http://www.envirostor.dtsc.ca.gov/public/final_documents2?global_id=60000410&amp;doc_id=60326387</a>	
<b>Area Name:</b>						
<b>Area Link:</b>						
<b>Sub Area:</b>						
<b>Sub Area Link:</b>						
<b>Document Type:</b>					Pilot Study/Treatability Workplan	
<b>Date Completed:</b>					7/22/2013	
<b>Comments:</b>					Workplan is approved for implementation. Pilot test activities to start in July-August timeframe.	
<b>Title:</b>					Public Notice	
<b>Title Link:</b>					<a href="http://www.envirostor.dtsc.ca.gov/public/final_documents2?global_id=60000410&amp;doc_id=6018202">http://www.envirostor.dtsc.ca.gov/public/final_documents2?global_id=60000410&amp;doc_id=6018202</a>	
<b>Area Name:</b>						
<b>Area Link:</b>						
<b>Sub Area:</b>						
<b>Sub Area Link:</b>						

<b>Map Key</b>	<b>Number of Records</b>	<b>Direction</b>	<b>Distance (mi/ft)</b>	<b>Elev/Diff (ft)</b>	<b>Site</b>	<b>DB</b>
<b>Document Type:</b>		Public Notice				
<b>Date Completed:</b>		12/3/2009				
<b>Comments:</b>		Public notice is going to be published on December 4, 2009 on the local newspaper.				
<b>Title:</b>		Fieldwork				
<b>Title Link:</b>						
<b>Area Name:</b>						
<b>Area Link:</b>						
<b>Sub Area:</b>						
<b>Sub Area Link:</b>						
<b>Document Type:</b>		Fieldwork				
<b>Date Completed:</b>		10/3/2009				
<b>Comments:</b>		Field work was completed from October 2-3, 2009.				
<b>Title:</b>		Submission of Additional Existing Data				
<b>Title Link:</b>		<a href="http://www.envirostor.dtsc.ca.gov/public/final_documents2?global_id=60000410&amp;doc_id=6018194">http://www.envirostor.dtsc.ca.gov/public/final_documents2?global_id=60000410&amp;doc_id=6018194</a>				
<b>Area Name:</b>						
<b>Area Link:</b>						
<b>Sub Area:</b>						
<b>Sub Area Link:</b>						
<b>Document Type:</b>		Other Report				
<b>Date Completed:</b>		3/3/2008				
<b>Comments:</b>		Review of available supporting documentation (chain of custody, lab reports, QA/QC) completed 3/3/08. Acknowledgment sent to RP via email 3/3/08.				
<b>Title:</b>		Voluntary Cleanup Agreement				
<b>Title Link:</b>		<a href="http://www.envirostor.dtsc.ca.gov/public/final_documents2?global_id=60000410&amp;enforcement_id=6010031">http://www.envirostor.dtsc.ca.gov/public/final_documents2?global_id=60000410&amp;enforcement_id=6010031</a>				
<b>Area Name:</b>						
<b>Area Link:</b>						
<b>Sub Area:</b>						
<b>Sub Area Link:</b>						
<b>Document Type:</b>		Voluntary Cleanup Agreement				
<b>Date Completed:</b>		10/11/2007				
<b>Comments:</b>		VCA fully executed on 10-11-07. Scope of Work includes investigation and cleanup activities.				
<b>Title:</b>		Annual Oversight Cost Estimate				
<b>Title Link:</b>		<a href="http://www.envirostor.dtsc.ca.gov/public/final_documents2?global_id=60000410&amp;enforcement_id=60434266">http://www.envirostor.dtsc.ca.gov/public/final_documents2?global_id=60000410&amp;enforcement_id=60434266</a>				
<b>Area Name:</b>						
<b>Area Link:</b>						
<b>Sub Area:</b>						
<b>Sub Area Link:</b>						
<b>Document Type:</b>		Annual Oversight Cost Estimate				
<b>Date Completed:</b>		3/5/2020				
<b>Comments:</b>						
<b>Title:</b>		Change of Project Manager				
<b>Title Link:</b>		<a href="http://www.envirostor.dtsc.ca.gov/public/final_documents2?global_id=60000410&amp;enforcement_id=60454104">http://www.envirostor.dtsc.ca.gov/public/final_documents2?global_id=60000410&amp;enforcement_id=60454104</a>				
<b>Area Name:</b>						
<b>Area Link:</b>						
<b>Sub Area:</b>						
<b>Sub Area Link:</b>						
<b>Document Type:</b>		Correspondence				
<b>Date Completed:</b>		11/1/2018				
<b>Comments:</b>		Change of project manager final letter.				
<b>Title:</b>		Notice of Exemption				
<b>Title Link:</b>		<a href="http://www.envirostor.dtsc.ca.gov/public/final_documents2?global_id=60000410&amp;enforcement_id=60334498">http://www.envirostor.dtsc.ca.gov/public/final_documents2?global_id=60000410&amp;enforcement_id=60334498</a>				
<b>Area Name:</b>						
<b>Area Link:</b>						
<b>Sub Area:</b>						
<b>Sub Area Link:</b>						
<b>Document Type:</b>		CEQA - Notice of Exemption				
<b>Date Completed:</b>		2/12/2015				
<b>Comments:</b>						
<b>Title:</b>		Annual Cost Estimate letter for 2013/2014				
<b>Title Link:</b>		<a href="http://www.envirostor.dtsc.ca.gov/public/final_documents2?global_id=60000410&amp;enforcement_id=60334484">http://www.envirostor.dtsc.ca.gov/public/final_documents2?global_id=60000410&amp;enforcement_id=60334484</a>				
<b>Area Name:</b>						
<b>Area Link:</b>						

Map Key	Number of Records	Direction	Distance (mi/ft)	Elev/Diff (ft)	Site	DB
---------	-------------------	-----------	------------------	----------------	------	----

**Sub Area:**

**Sub Area Link:**

**Document Type:** Annual Oversight Cost Estimate

**Date Completed:** 9/26/2013

**Comments:**

**Title:** Voluntary Cleanup Program Application

**Title Link:** [http://www.envirostor.dtsc.ca.gov/public/final\\_documents2?global\\_id=60000410&doc\\_id=60317655](http://www.envirostor.dtsc.ca.gov/public/final_documents2?global_id=60000410&doc_id=60317655)

**Area Name:**

**Area Link:**

**Sub Area:**

**Sub Area Link:**

**Document Type:** Application

**Date Completed:** 2/12/2013

**Comments:** Application for DTSC oversight by new property owner.

**Title:** First Amendment to Voluntary Cleanup Agreement

**Title Link:** [http://www.envirostor.dtsc.ca.gov/public/final\\_documents2?global\\_id=60000410&enforcement\\_id=6012382](http://www.envirostor.dtsc.ca.gov/public/final_documents2?global_id=60000410&enforcement_id=6012382)

**Area Name:**

**Area Link:**

**Sub Area:**

**Sub Area Link:**

**Document Type:** Amendment - Order/Agreement

**Date Completed:** 5/21/2008

**Comments:** First Amendment to VCA fully executed on 5/21/08. Site name under the VCA is changed to Marchant Corporation Site.

[163](#)

1 of 2

SE

0.74 /  
3,884.48

42.81 /  
11

MYERS DRUM - OAKLAND  
6549 SAN PABLO AVENUE  
OAKLAND CA 94608

RESPONSE

**Estor/EPA ID:** 01340111

**Site Code:** 200143

**Nat Priority List:** NO

**Acres:** 2.8 ACRES

**Special Program:**

**Funding:** RESPONSIBLE PARTY

**Assembly District:** 15

**Senate District:** 09

**School District:**

**APN:** 016-1506-001-02, 016-1506-001-02, 016-1506-010-01, 016-1506-011, 049-1506-004, 16-1528-119

**Cleanup Status:** CERTIFIED O&M - LAND USE RESTRICTIONS ONLY AS OF 2/17/2017

**Cleanup Oversight Agencies:** DTSC - SITE CLEANUP PROGRAM - LEAD AGENCY

**Site Type:** STATE RESPONSE OR NPL

**Office:** CLEANUP BERKELEY

**Past Use that Caused Contam:** RECYCLING - DRUM

**Potential Media Affected:** OTHER GROUNDWATER AFFECTED (USES OTHER THAN DRINKING WATER)

**Potential Contaminant of Concern:**

DIELDRIN, METALS, POLYCHLORINATED BIPHENYLS (PCBS), VOLATILE ORGANICS (8260B VOCS)

**Site History:**

A drum recycling facility operated at the site from 1939 to 1991. Drum recycling activities resulted in contamination of soil and groundwater with volatile organic compounds (VOCs), semi-volatile organic compounds (SVOCs), pesticides, polychlorinated biphenyls (PCBs), lead, and arsenic. A Remedial Action Plan (RAP) was prepared to clean up the site under the regulatory oversight of DTSC which was implemented by 2003. The elements of the RAP included 1) building demolition, decontamination and disposal, 2) excavation and off-site disposal of contaminated soils 3) backfilling the area with clean soils 4) groundwater treatment by pumping and in situ treatment of groundwater with hydrogen releasing compounds and excavation of a contaminant source area below the water table 5) groundwater monitoring and 6) placement of a Land Use Covenant on a small portion of the former Site to prohibit groundwater usage. In 2017, DTSC approved discontinuation of groundwater monitoring and terminated operations and maintenance requirements. Documentation is provided to DTSC on an annual basis which ensures that groundwater is not being used at the site in accordance with the Land Use Covenant. TP 8-21-18

**Status:** CERTIFIED O&M - LAND USE RESTRICTIONS ONLY - LAND USE RESTRICTIONS

**Program Type:** STATE RESPONSE

**CalEnviroScreen Score:** 66-70%

**Summary Link:** [http://www.envirostor.dtsc.ca.gov/public/profile\\_report?global\\_id=01340111](http://www.envirostor.dtsc.ca.gov/public/profile_report?global_id=01340111)

<i>Map Key</i>	<i>Number of Records</i>	<i>Direction</i>	<i>Distance (mi/ft)</i>	<i>Elev/Diff (ft)</i>	<i>Site</i>	<i>DB</i>
----------------	--------------------------	------------------	-------------------------	-----------------------	-------------	-----------

**Land Use Restrictions**

**Site Management Requirements:** ACTIVITIES PROHIBITED WHICH DISTURB THE REMEDY AND MONITORING SYSTEMS WITHOUT APPROVAL  
 LAND USE COVENANT  
 MAINTAIN MONITORING OF GROUNDWATER  
 NO GROUNDWATER EXTRACTION AT ANY DEPTH WITHOUT APPROVAL  
 NOTIFY AFTER CHANGE OF PROPERTY OWNER

**Title:** Deed Restriction / Land Use Covenant  
**Title Link:** [http://www.envirostor.dtsc.ca.gov/public/view\\_document?docurl=/public/deliverable\\_documents/4588376700/Myer%20Drum%5FOakland%20Land%20Use%20Covenant%2Epdf](http://www.envirostor.dtsc.ca.gov/public/view_document?docurl=/public/deliverable_documents/4588376700/Myer%20Drum%5FOakland%20Land%20Use%20Covenant%2Epdf)

**Date Recorded:** 9/21/2004

**Future Activities**

**Area Name:**  
**Area Link:**  
**Sub Area:**  
**Sub Area Link:**  
**Document Type:** 5 Year Review Reports  
**Due Date:** 2021

**Completed Activities**

**Title:** 2018 Correspondence  
**Title Link:** [http://www.envirostor.dtsc.ca.gov/public/final\\_documents2?global\\_id=01340111&enforcement\\_id=60423542](http://www.envirostor.dtsc.ca.gov/public/final_documents2?global_id=01340111&enforcement_id=60423542)  
**Area Name:**  
**Area Link:**  
**Sub Area:**  
**Sub Area Link:**  
**Document Type:** Correspondence  
**Date Completed:** 4/24/2019  
**Comments:**

**Title:** 2019 LUC Certification  
**Title Link:** [http://www.envirostor.dtsc.ca.gov/public/final\\_documents2?global\\_id=01340111&doc\\_id=60422987](http://www.envirostor.dtsc.ca.gov/public/final_documents2?global_id=01340111&doc_id=60422987)  
**Area Name:**  
**Area Link:**  
**Sub Area:**  
**Sub Area Link:**  
**Document Type:** Land Use Restriction Monitoring Report  
**Date Completed:** 6/25/2020  
**Comments:** The site remains in compliance with the Land Use Covenant that groundwater should not be used in the restricted area of the site.

**Title:** Semi-Annual Groundwater Monitoring Report  
**Title Link:** [http://www.envirostor.dtsc.ca.gov/public/final\\_documents2?global\\_id=01340111&doc\\_id=6015932](http://www.envirostor.dtsc.ca.gov/public/final_documents2?global_id=01340111&doc_id=6015932)  
**Area Name:**  
**Area Link:**  
**Sub Area:**  
**Sub Area Link:**  
**Document Type:** Monitoring Report  
**Date Completed:** 4/2/2008  
**Comments:** Report approved April 2, 2008; electronic copy of report to follow.

**Title:** Semi-Annual Groundwater Monitoring Report  
**Title Link:** [http://www.envirostor.dtsc.ca.gov/public/final\\_documents2?global\\_id=01340111&doc\\_id=6019096](http://www.envirostor.dtsc.ca.gov/public/final_documents2?global_id=01340111&doc_id=6019096)  
**Area Name:**  
**Area Link:**  
**Sub Area:**  
**Sub Area Link:**  
**Document Type:** Monitoring Report  
**Date Completed:** 9/29/2008  
**Comments:** The Report presents the results of sampling of two groundwater monitoring wells performed in June 2008. Vinyl chloride and cis-1,2-dichloroethylene still exceed the groundwater cleanup goals in one monitoring well and the

<b>Map Key</b>	<b>Number of Records</b>	<b>Direction</b>	<b>Distance (mi/ft)</b>	<b>Elev/Diff (ft)</b>	<b>Site</b>	<b>DB</b>
					detected concentrations were 29 and 180 micrograms per liter, respectively.	
					<p><b>Title:</b> 2010-2011 Annual Cost Estimate  <b>Title Link:</b> <a href="http://www.envirostor.dtsc.ca.gov/public/final_documents2?global_id=01340111&amp;enforcement_id=60251245">http://www.envirostor.dtsc.ca.gov/public/final_documents2?global_id=01340111&amp;enforcement_id=60251245</a>  <b>Area Name:</b>  <b>Area Link:</b>  <b>Sub Area:</b>  <b>Sub Area Link:</b>  <b>Document Type:</b> Annual Oversight Cost Estimate  <b>Date Completed:</b> 7/30/2010  <b>Comments:</b> The estimated costs for the fiscal year for DTSC oversight are \$7,848.</p>	
					<p><b>Title:</b> 2013 Biannual Groundwater Monitoring Report  <b>Title Link:</b> <a href="http://www.envirostor.dtsc.ca.gov/public/final_documents2?global_id=01340111&amp;doc_id=60318563">http://www.envirostor.dtsc.ca.gov/public/final_documents2?global_id=01340111&amp;doc_id=60318563</a>  <b>Area Name:</b>  <b>Area Link:</b>  <b>Sub Area:</b>  <b>Sub Area Link:</b>  <b>Document Type:</b> Monitoring Report  <b>Date Completed:</b> 5/1/2013  <b>Comments:</b> The groundwater monitoring is conducted on a biennial schedule (one sampling event every 2 years). There is only 1 monitoring well that is sampled and tested; a low concentration of vinyl chloride was detected. The vinyl chloride is a biodegradation breakdown product of the former chlorinated solvent plume in groundwater at the Site.</p>	
					<p><b>Title:</b> Letter Terminating Operation &amp; Maintenance Agreement  <b>Title Link:</b> <a href="http://www.envirostor.dtsc.ca.gov/public/final_documents2?global_id=01340111&amp;enforcement_id=60423788">http://www.envirostor.dtsc.ca.gov/public/final_documents2?global_id=01340111&amp;enforcement_id=60423788</a>  <b>Area Name:</b>  <b>Area Link:</b>  <b>Sub Area:</b>  <b>Sub Area Link:</b>  <b>Document Type:</b> Correspondence  <b>Date Completed:</b> 2/17/2017  <b>Comments:</b> O&amp;M Agreement terminated, Financial Assurance released.</p>	
					<p><b>Title:</b> 2017 Correspondence  <b>Title Link:</b> <a href="http://www.envirostor.dtsc.ca.gov/public/final_documents2?global_id=01340111&amp;enforcement_id=60423541">http://www.envirostor.dtsc.ca.gov/public/final_documents2?global_id=01340111&amp;enforcement_id=60423541</a>  <b>Area Name:</b>  <b>Area Link:</b>  <b>Sub Area:</b>  <b>Sub Area Link:</b>  <b>Document Type:</b> Correspondence  <b>Date Completed:</b> 1/18/2018  <b>Comments:</b> Correspondence for the 2017 calendar period.</p>	
					<p><b>Title:</b> Groundwater Sampling  <b>Title Link:</b>  <b>Area Name:</b>  <b>Area Link:</b>  <b>Sub Area:</b>  <b>Sub Area Link:</b>  <b>Document Type:</b> Fieldwork  <b>Date Completed:</b> 1/30/2013  <b>Comments:</b> A groundwater sample was collected.</p>	
					<p><b>Title:</b> Groundwater Sampling  <b>Title Link:</b>  <b>Area Name:</b>  <b>Area Link:</b>  <b>Sub Area:</b>  <b>Sub Area Link:</b>  <b>Document Type:</b> Fieldwork  <b>Date Completed:</b> 3/21/2012  <b>Comments:</b> Groundwater samples were collected.</p>	
					<p><b>Title:</b> 2014-2015 Annual Cost Estimate  <b>Title Link:</b> <a href="http://www.envirostor.dtsc.ca.gov/public/final_documents2?global_id=01340111&amp;enforcement_id=60305838">http://www.envirostor.dtsc.ca.gov/public/final_documents2?global_id=01340111&amp;enforcement_id=60305838</a>  <b>Area Name:</b>  <b>Area Link:</b>  <b>Sub Area:</b></p>	

<i>Map Key</i>	<i>Number of Records</i>	<i>Direction</i>	<i>Distance (mi/ft)</i>	<i>Elev/Diff (ft)</i>	<i>Site</i>	<i>DB</i>
<b>Sub Area Link:</b>						
<b>Document Type:</b>			Annual Oversight Cost Estimate			
<b>Date Completed:</b>			10/21/2014			
<b>Comments:</b>			Estimate of DTSC costs for regulatory oversight for the fiscal year (July 1, 2014 to June 30, 2015).			
<b>Title:</b>			2015-2016 Annual Cost Estimate			
<b>Title Link:</b>			<a href="http://www.envirostor.dtsc.ca.gov/public/final_documents2?global_id=01340111&amp;enforcement_id=60305839">http://www.envirostor.dtsc.ca.gov/public/final_documents2?global_id=01340111&amp;enforcement_id=60305839</a>			
<b>Area Name:</b>						
<b>Area Link:</b>						
<b>Sub Area:</b>						
<b>Sub Area Link:</b>						
<b>Document Type:</b>			Annual Oversight Cost Estimate			
<b>Date Completed:</b>			9/28/2015			
<b>Comments:</b>			Estimate of DTSC costs for regulatory oversight for the fiscal year (July 1, 2015 to June 30, 2016).			
<b>Title:</b>			Remedial Investigation / Feasibility Study			
<b>Title Link:</b>			<a href="http://www.envirostor.dtsc.ca.gov/public/final_documents2?global_id=01340111&amp;doc_id=5015151">http://www.envirostor.dtsc.ca.gov/public/final_documents2?global_id=01340111&amp;doc_id=5015151</a>			
<b>Area Name:</b>						
<b>Area Link:</b>						
<b>Sub Area:</b>						
<b>Sub Area Link:</b>						
<b>Document Type:</b>			Remedial Investigation / Feasibility Study			
<b>Date Completed:</b>			4/12/1995			
<b>Comments:</b>			Completed RIFS. Feasibility Study approved proposing soil and groundwater removal to industrial use standards.			
<b>Title:</b>			Semi-Annual Groundwater Monitoring Report			
<b>Title Link:</b>			<a href="http://www.envirostor.dtsc.ca.gov/public/final_documents2?global_id=01340111&amp;doc_id=6020333">http://www.envirostor.dtsc.ca.gov/public/final_documents2?global_id=01340111&amp;doc_id=6020333</a>			
<b>Area Name:</b>						
<b>Area Link:</b>						
<b>Sub Area:</b>						
<b>Sub Area Link:</b>						
<b>Document Type:</b>			Monitoring Report			
<b>Date Completed:</b>			3/3/2009			
<b>Comments:</b>						
<b>Title:</b>			Semi-Annual Groundwater Monitoring Report			
<b>Title Link:</b>			<a href="http://www.envirostor.dtsc.ca.gov/public/final_documents2?global_id=01340111&amp;doc_id=6027615">http://www.envirostor.dtsc.ca.gov/public/final_documents2?global_id=01340111&amp;doc_id=6027615</a>			
<b>Area Name:</b>						
<b>Area Link:</b>						
<b>Sub Area:</b>						
<b>Sub Area Link:</b>						
<b>Document Type:</b>			Monitoring Report			
<b>Date Completed:</b>			10/1/2009			
<b>Comments:</b>			The report recommended continuation of the semi-annual monitoring program.			
<b>Title:</b>			Remedial Action Completion or Implementation			
<b>Title Link:</b>			<a href="http://www.envirostor.dtsc.ca.gov/public/final_documents2?global_id=01340111&amp;doc_id=5015147">http://www.envirostor.dtsc.ca.gov/public/final_documents2?global_id=01340111&amp;doc_id=5015147</a>			
<b>Area Name:</b>						
<b>Area Link:</b>						
<b>Sub Area:</b>						
<b>Sub Area Link:</b>						
<b>Document Type:</b>			Remedial Action Completion Report			
<b>Date Completed:</b>			3/21/1999			
<b>Comments:</b>			Completed Remedial Action. The RA included excavation of contaminated soil for residential development. Approximately 22,500 tons of contaminated soils were excavated and disposed off-site. Approximately 20,000 gallons of groundwater were encountered during excavation and disposed off-site.			
<b>Title:</b>			Certification			
<b>Title Link:</b>			<a href="http://www.envirostor.dtsc.ca.gov/public/final_documents2?global_id=01340111&amp;enforcement_id=5015146">http://www.envirostor.dtsc.ca.gov/public/final_documents2?global_id=01340111&amp;enforcement_id=5015146</a>			
<b>Area Name:</b>						
<b>Area Link:</b>						
<b>Sub Area:</b>						
<b>Sub Area Link:</b>						
<b>Document Type:</b>			Certification			
<b>Date Completed:</b>			12/21/2004			
<b>Comments:</b>			Certified Site. A residential/commercial development is being constructed on the property.			
<b>Title:</b>			Groundwater Sampling			
<b>Title Link:</b>						



<b>Map Key</b>	<b>Number of Records</b>	<b>Direction</b>	<b>Distance (mi/ft)</b>	<b>Elev/Diff (ft)</b>	<b>Site</b>	<b>DB</b>
<b>Area Name:</b>						
<b>Area Link:</b>						
<b>Sub Area:</b>						
<b>Sub Area Link:</b>						
<b>Document Type:</b>			Fieldwork			
<b>Date Completed:</b>			7/31/2012			
<b>Comments:</b>			Groundwater samples were collected.			
<b>Title:</b>			Preliminary Assessment Report			
<b>Title Link:</b>			<a href="http://www.envirostor.dtsc.ca.gov/public/final_documents2?global_id=01340111&amp;doc_id=5015347">http://www.envirostor.dtsc.ca.gov/public/final_documents2?global_id=01340111&amp;doc_id=5015347</a>			
<b>Area Name:</b>						
<b>Area Link:</b>						
<b>Sub Area:</b>						
<b>Sub Area Link:</b>						
<b>Document Type:</b>			Preliminary Assessment Report			
<b>Date Completed:</b>			6/15/1989			
<b>Comments:</b>			Completed PA. Periodic releases of hazardous substances were determined to have occurred at the site from drum recycling activities.			
<b>Title:</b>			Correspondence Annual 2014			
<b>Title Link:</b>			<a href="http://www.envirostor.dtsc.ca.gov/public/final_documents2?global_id=01340111&amp;enforcement_id=60316748">http://www.envirostor.dtsc.ca.gov/public/final_documents2?global_id=01340111&amp;enforcement_id=60316748</a>			
<b>Area Name:</b>						
<b>Area Link:</b>						
<b>Sub Area:</b>						
<b>Sub Area Link:</b>						
<b>Document Type:</b>			Correspondence			
<b>Date Completed:</b>			2/17/2015			
<b>Comments:</b>			Correspondence for the 2014 calendar period.			
<b>Title:</b>			Monitoring Well Installation			
<b>Title Link:</b>						
<b>Area Name:</b>						
<b>Area Link:</b>						
<b>Sub Area:</b>						
<b>Sub Area Link:</b>						
<b>Document Type:</b>			Fieldwork			
<b>Date Completed:</b>			7/26/2006			
<b>Comments:</b>			Monitoring well installed in deed restricted area.			
<b>Title:</b>			Semi-Annual Groundwater Monitoring and Well Completion Report			
<b>Title Link:</b>			<a href="http://www.envirostor.dtsc.ca.gov/public/final_documents2?global_id=01340111&amp;doc_id=5017999">http://www.envirostor.dtsc.ca.gov/public/final_documents2?global_id=01340111&amp;doc_id=5017999</a>			
<b>Area Name:</b>						
<b>Area Link:</b>						
<b>Sub Area:</b>						
<b>Sub Area Link:</b>						
<b>Document Type:</b>			Operations and Maintenance Report			
<b>Date Completed:</b>			9/27/2006			
<b>Comments:</b>			Semi-annual groundwater monitoring completed for deed restricted area of property.			
<b>Title:</b>			Remedial Action Completion or Implementation			
<b>Title Link:</b>			<a href="http://www.envirostor.dtsc.ca.gov/public/final_documents2?global_id=01340111&amp;doc_id=5015142">http://www.envirostor.dtsc.ca.gov/public/final_documents2?global_id=01340111&amp;doc_id=5015142</a>			
<b>Area Name:</b>						
<b>Area Link:</b>						
<b>Sub Area:</b>						
<b>Sub Area Link:</b>						
<b>Document Type:</b>			Remedial Action Completion Report			
<b>Date Completed:</b>			12/31/2003			
<b>Comments:</b>			Information presented in the Explanation of Significant Differences along with TRC's August 2003 Groundwater Pump and Treat Report provided documentation of groundwater cleanup activities.			
<b>Title:</b>			Public Notice for Approval of 5-Year Review Report			
<b>Title Link:</b>			<a href="http://www.envirostor.dtsc.ca.gov/public/final_documents2?global_id=01340111&amp;doc_id=60280390">http://www.envirostor.dtsc.ca.gov/public/final_documents2?global_id=01340111&amp;doc_id=60280390</a>			
<b>Area Name:</b>						
<b>Area Link:</b>						
<b>Sub Area:</b>						
<b>Sub Area Link:</b>						
<b>Document Type:</b>			Public Notice			
<b>Date Completed:</b>			2/5/2013			
<b>Comments:</b>						

<i>Map Key</i>	<i>Number of Records</i>	<i>Direction</i>	<i>Distance (mi/ft)</i>	<i>Elev/Diff (ft)</i>	<i>Site</i>	<i>DB</i>
<b>Title:</b>					Semi-Annual Groundwater Monitoring Report	
<b>Title Link:</b>					<a href="http://www.envirostor.dtsc.ca.gov/public/final_documents2?global_id=01340111&amp;doc_id=6009979">http://www.envirostor.dtsc.ca.gov/public/final_documents2?global_id=01340111&amp;doc_id=6009979</a>	
<b>Area Name:</b>						
<b>Area Link:</b>						
<b>Sub Area:</b>						
<b>Sub Area Link:</b>						
<b>Document Type:</b>					Operations and Maintenance Report	
<b>Date Completed:</b>					3/12/2007	
<b>Comments:</b>					Groundwater monitoring report indicated increases in vinyl chloride, 1,1-DCE, cis-1,2-DCE, and benzene concentrations. Monitoring to continue.	
<b>Title:</b>					Semi-Annual Groundwater Monitoring Report	
<b>Title Link:</b>					<a href="http://www.envirostor.dtsc.ca.gov/public/final_documents2?global_id=01340111&amp;doc_id=6014956">http://www.envirostor.dtsc.ca.gov/public/final_documents2?global_id=01340111&amp;doc_id=6014956</a>	
<b>Area Name:</b>						
<b>Area Link:</b>						
<b>Sub Area:</b>						
<b>Sub Area Link:</b>						
<b>Document Type:</b>					Monitoring Report	
<b>Date Completed:</b>					10/4/2007	
<b>Comments:</b>					Approval letter signed 10/2/2007.	
<b>Title:</b>					2014 Biennial Groundwater Monitoring Report	
<b>Title Link:</b>					<a href="http://www.envirostor.dtsc.ca.gov/public/final_documents2?global_id=01340111&amp;doc_id=60377574">http://www.envirostor.dtsc.ca.gov/public/final_documents2?global_id=01340111&amp;doc_id=60377574</a>	
<b>Area Name:</b>						
<b>Area Link:</b>						
<b>Sub Area:</b>						
<b>Sub Area Link:</b>						
<b>Document Type:</b>					Monitoring Report	
<b>Date Completed:</b>					9/28/2015	
<b>Comments:</b>					A groundwater sample from the single site well continues to exceed the drinking water standard for vinyl chloride. For that reason, the request for site closure which was included in the groundwater monitoring report could not be approved.	
<b>Title:</b>					2011 Second Semi-Annual Groundwater Monitoring Report	
<b>Title Link:</b>					<a href="http://www.envirostor.dtsc.ca.gov/public/final_documents2?global_id=01340111&amp;doc_id=6027619">http://www.envirostor.dtsc.ca.gov/public/final_documents2?global_id=01340111&amp;doc_id=6027619</a>	
<b>Area Name:</b>						
<b>Area Link:</b>						
<b>Sub Area:</b>						
<b>Sub Area Link:</b>						
<b>Document Type:</b>					Monitoring Report	
<b>Date Completed:</b>					9/22/2011	
<b>Comments:</b>					The report included responses to DTSC's comment letter dated June 23, 2011. In response the those comments the report included information related to boring logs, monitoring well construction details, and groundwater elevation data and gradient evaluations; the responses that were provided were adequate. The results of the groundwater monitoring program were consistent with previous results which showed low levels of chlorinated volatile organic compounds (VOCs) in shallow groundwater; the groundwater data also showed that natural biodegradation of those chlorinated VOCs is occurring since breakdown compounds are present.	
<b>Title:</b>					Remedial Investigation / Feasibility Study	
<b>Title Link:</b>					<a href="http://www.envirostor.dtsc.ca.gov/public/final_documents2?global_id=01340111&amp;doc_id=5015149">http://www.envirostor.dtsc.ca.gov/public/final_documents2?global_id=01340111&amp;doc_id=5015149</a>	
<b>Area Name:</b>						
<b>Area Link:</b>						
<b>Sub Area:</b>						
<b>Sub Area Link:</b>						
<b>Document Type:</b>					Remedial Investigation / Feasibility Study	
<b>Date Completed:</b>					2/23/1996	
<b>Comments:</b>					Amended RIFS. Feasibility Study amended to propose soil and groundwater removal to residential use standards.	
<b>Title:</b>					Remedial or Removal Design	
<b>Title Link:</b>					<a href="http://www.envirostor.dtsc.ca.gov/public/final_documents2?global_id=01340111&amp;doc_id=5015141">http://www.envirostor.dtsc.ca.gov/public/final_documents2?global_id=01340111&amp;doc_id=5015141</a>	
<b>Area Name:</b>						
<b>Area Link:</b>						
<b>Sub Area:</b>						
<b>Sub Area Link:</b>						
<b>Document Type:</b>					Design/Implementation Workplan	
<b>Date Completed:</b>					8/5/2002	
<b>Comments:</b>					DTSC approved Groundwater Remediation Workplan. Primary activities included in scope of Workplan are soil excavation from two areas of groundwater contamination and pumping of groundwater from open excavation	

<i>Map Key</i>	<i>Number of Records</i>	<i>Direction</i>	<i>Distance (mi/ft)</i>	<i>Elev/Diff (ft)</i>	<i>Site</i>	<i>DB</i>
					areas.	
					<p><b>Title:</b> 2016-17 Annual Cost Estimate  <b>Title Link:</b> <a href="http://www.envirostor.dtsc.ca.gov/public/final_documents2?global_id=01340111&amp;enforcement_id=60417923">http://www.envirostor.dtsc.ca.gov/public/final_documents2?global_id=01340111&amp;enforcement_id=60417923</a>  <b>Area Name:</b>  <b>Area Link:</b>  <b>Sub Area:</b>  <b>Sub Area Link:</b>  <b>Document Type:</b> Annual Oversight Cost Estimate  <b>Date Completed:</b> 9/26/2016  <b>Comments:</b> Estimate of DTSC costs for regulatory oversight for the fiscal year (July 1, 2016 to June 30, 2017).</p>	
					<p><b>Title:</b> Order  <b>Title Link:</b> <a href="http://www.envirostor.dtsc.ca.gov/public/final_documents2?global_id=01340111&amp;enforcement_id=5015154">http://www.envirostor.dtsc.ca.gov/public/final_documents2?global_id=01340111&amp;enforcement_id=5015154</a>  <b>Area Name:</b>  <b>Area Link:</b>  <b>Sub Area:</b>  <b>Sub Area Link:</b>  <b>Document Type:</b> Unilateral Order (I/SE, RAO, CAO, EPA AO)  <b>Date Completed:</b> 6/28/1991  <b>Comments:</b> Order issued to IMACC Corporation, the parent company of Myers Container Corporation, and Dorothy Warburton, the Site owner.</p>	
					<p><b>Title:</b> Request for Discontinuation of Groundwater Monitoring  <b>Title Link:</b> <a href="http://www.envirostor.dtsc.ca.gov/public/final_documents2?global_id=01340111&amp;doc_id=60401353">http://www.envirostor.dtsc.ca.gov/public/final_documents2?global_id=01340111&amp;doc_id=60401353</a>  <b>Area Name:</b>  <b>Area Link:</b>  <b>Sub Area:</b>  <b>Sub Area Link:</b>  <b>Document Type:</b> Technical Report  <b>Date Completed:</b> 1/25/2017  <b>Comments:</b></p>	
					<p><b>Title:</b> Fact Sheet and Public Notice: Proposed Change to Remedial Action Plan  <b>Title Link:</b> <a href="http://www.envirostor.dtsc.ca.gov/public/final_documents2?global_id=01340111&amp;doc_id=6011453">http://www.envirostor.dtsc.ca.gov/public/final_documents2?global_id=01340111&amp;doc_id=6011453</a>  <b>Area Name:</b>  <b>Area Link:</b>  <b>Sub Area:</b>  <b>Sub Area Link:</b>  <b>Document Type:</b> Fact Sheets  <b>Date Completed:</b> 11/20/2003  <b>Comments:</b> Fact Sheet and Public Notice announced changes proposed to Remedial Action Plan.</p>	
					<p><b>Title:</b> Well Abandonment Report  <b>Title Link:</b> <a href="http://www.envirostor.dtsc.ca.gov/public/final_documents2?global_id=01340111&amp;doc_id=60323158">http://www.envirostor.dtsc.ca.gov/public/final_documents2?global_id=01340111&amp;doc_id=60323158</a>  <b>Area Name:</b>  <b>Area Link:</b>  <b>Sub Area:</b>  <b>Sub Area Link:</b>  <b>Document Type:</b> Well Decommissioning Report  <b>Date Completed:</b> 7/23/2013  <b>Comments:</b> One groundwater monitoring well (MW-10) was properly abandoned by overdrilling and grouting. Only one well at the site remains which is still monitored.</p>	
					<p><b>Title:</b> Human Health and Environmental Risk Assessment  <b>Title Link:</b> <a href="http://www.envirostor.dtsc.ca.gov/public/final_documents2?global_id=01340111&amp;doc_id=6011763">http://www.envirostor.dtsc.ca.gov/public/final_documents2?global_id=01340111&amp;doc_id=6011763</a>  <b>Area Name:</b>  <b>Area Link:</b>  <b>Sub Area:</b>  <b>Sub Area Link:</b>  <b>Document Type:</b> Risk Assessment Report  <b>Date Completed:</b> 5/1/1994  <b>Comments:</b> Site COCs, migration pathways, and exposure scenarios evaluated. Total cancer risks ranged from 1E-08 to 3E-03. Non-cancer hazard indices ranged from 9E-04 to 1E+01. Adverse impacts to ecological receptors in the Bay determined to be unlikely.</p>	
					<p><b>Title:</b> 2017 LUC Certification  <b>Title Link:</b> <a href="http://www.envirostor.dtsc.ca.gov/public/final_documents2?global_id=01340111&amp;doc_id=60422985">http://www.envirostor.dtsc.ca.gov/public/final_documents2?global_id=01340111&amp;doc_id=60422985</a>  <b>Area Name:</b></p>	

<b>Map Key</b>	<b>Number of Records</b>	<b>Direction</b>	<b>Distance (mi/ft)</b>	<b>Elev/Diff (ft)</b>	<b>Site</b>	<b>DB</b>
<b>Area Link:</b>						
<b>Sub Area:</b>						
<b>Sub Area Link:</b>						
<b>Document Type:</b>					Land Use Restriction Monitoring Report	
<b>Date Completed:</b>					9/4/2018	
<b>Comments:</b>					The site is in compliance with the Land Use Covenant which restricts groundwater usage.	
<b>Title:</b>					2008 Deed Restriction Inspection	
<b>Title Link:</b>					<a href="http://www.envirostor.dtsc.ca.gov/public/final_documents2?global_id=01340111&amp;enforcement_id=6011086">http://www.envirostor.dtsc.ca.gov/public/final_documents2?global_id=01340111&amp;enforcement_id=6011086</a>	
<b>Area Name:</b>						
<b>Area Link:</b>						
<b>Sub Area:</b>						
<b>Sub Area Link:</b>						
<b>Document Type:</b>					Land Use Restriction - Site Inspection/Visit	
<b>Date Completed:</b>					7/9/2008	
<b>Comments:</b>					The landscaped driveway entrance that overlies the area of groundwater contamination was observed to be in good condition during the annual site inspection by DTSC staff.	
<b>Title:</b>					2010 1st Semi-Annual Groundwater Monit. Rpt.	
<b>Title Link:</b>					<a href="http://www.envirostor.dtsc.ca.gov/public/final_documents2?global_id=01340111&amp;doc_id=6027616">http://www.envirostor.dtsc.ca.gov/public/final_documents2?global_id=01340111&amp;doc_id=6027616</a>	
<b>Area Name:</b>						
<b>Area Link:</b>						
<b>Sub Area:</b>						
<b>Sub Area Link:</b>						
<b>Document Type:</b>					Monitoring Report	
<b>Date Completed:</b>					2/23/2011	
<b>Comments:</b>						
<b>Title:</b>					5-Year Review Report	
<b>Title Link:</b>					<a href="http://www.envirostor.dtsc.ca.gov/public/final_documents2?global_id=01340111&amp;doc_id=60385806">http://www.envirostor.dtsc.ca.gov/public/final_documents2?global_id=01340111&amp;doc_id=60385806</a>	
<b>Area Name:</b>						
<b>Area Link:</b>						
<b>Sub Area:</b>						
<b>Sub Area Link:</b>						
<b>Document Type:</b>					5 Year Review Reports	
<b>Date Completed:</b>					1/25/2017	
<b>Comments:</b>						
<b>Title:</b>					Annual Oversight Cost Estimate	
<b>Title Link:</b>						
<b>Area Name:</b>						
<b>Area Link:</b>						
<b>Sub Area:</b>						
<b>Sub Area Link:</b>						
<b>Document Type:</b>					Annual Oversight Cost Estimate	
<b>Date Completed:</b>					10/5/2011	
<b>Comments:</b>					Estimate of DTSC costs to provide regulatory oversight from 7/1/2011 to 6/30/2012.	
<b>Title:</b>					2016 Correspondence	
<b>Title Link:</b>					<a href="http://www.envirostor.dtsc.ca.gov/public/final_documents2?global_id=01340111&amp;enforcement_id=60423540">http://www.envirostor.dtsc.ca.gov/public/final_documents2?global_id=01340111&amp;enforcement_id=60423540</a>	
<b>Area Name:</b>						
<b>Area Link:</b>						
<b>Sub Area:</b>						
<b>Sub Area Link:</b>						
<b>Document Type:</b>					Correspondence	
<b>Date Completed:</b>					2/10/2017	
<b>Comments:</b>						
<b>Title:</b>					Remedial Action Plan	
<b>Title Link:</b>					<a href="http://www.envirostor.dtsc.ca.gov/public/final_documents2?global_id=01340111&amp;doc_id=5015150">http://www.envirostor.dtsc.ca.gov/public/final_documents2?global_id=01340111&amp;doc_id=5015150</a>	
<b>Area Name:</b>						
<b>Area Link:</b>						
<b>Sub Area:</b>						
<b>Sub Area Link:</b>						
<b>Document Type:</b>					Remedial Action Plan	
<b>Date Completed:</b>					5/28/1996	
<b>Comments:</b>					Approved RAP. The plan required excavation of contaminated soil to residential cleanup levels and groundwater extraction and treatment.	

<b>Map Key</b>	<b>Number of Records</b>	<b>Direction</b>	<b>Distance (mi/ft)</b>	<b>Elev/Diff (ft)</b>	<b>Site</b>	<b>DB</b>
<b>Title:</b>					Workplan for Abandonment of Monitoring Well	
<b>Title Link:</b>					<a href="http://www.envirostor.dtsc.ca.gov/public/final_documents2?global_id=01340111&amp;doc_id=60318094">http://www.envirostor.dtsc.ca.gov/public/final_documents2?global_id=01340111&amp;doc_id=60318094</a>	
<b>Area Name:</b>						
<b>Area Link:</b>						
<b>Sub Area:</b>						
<b>Sub Area Link:</b>						
<b>Document Type:</b>					Well Decommissioning Report	
<b>Date Completed:</b>					3/27/2013	
<b>Comments:</b>					The workplan describes procedures for abandonment of one monitoring well (MW-10). The procedure includes drilling out the upper 5-feet, removal of the pipe, and grouting according to the local water agency requirements. Since the well is located in a City of Oakland street, an encroachment permit will be obtained.	
<b>Title:</b>					Groundwater Sampling	
<b>Title Link:</b>						
<b>Area Name:</b>						
<b>Area Link:</b>						
<b>Sub Area:</b>						
<b>Sub Area Link:</b>						
<b>Document Type:</b>					Fieldwork	
<b>Date Completed:</b>					1/27/2011	
<b>Comments:</b>					Groundwater samples were collected.	
<b>Title:</b>					Correspondence_4th_Quarter_2012	
<b>Title Link:</b>					<a href="http://www.envirostor.dtsc.ca.gov/public/final_documents2?global_id=01340111&amp;enforcement_id=60316625">http://www.envirostor.dtsc.ca.gov/public/final_documents2?global_id=01340111&amp;enforcement_id=60316625</a>	
<b>Area Name:</b>						
<b>Area Link:</b>						
<b>Sub Area:</b>						
<b>Sub Area Link:</b>						
<b>Document Type:</b>					Correspondence	
<b>Date Completed:</b>					2/12/2013	
<b>Comments:</b>						
<b>Title:</b>					2011 Annual Inspection and Report	
<b>Title Link:</b>					<a href="http://www.envirostor.dtsc.ca.gov/public/final_documents2?global_id=01340111&amp;enforcement_id=6017091">http://www.envirostor.dtsc.ca.gov/public/final_documents2?global_id=01340111&amp;enforcement_id=6017091</a>	
<b>Area Name:</b>						
<b>Area Link:</b>						
<b>Sub Area:</b>						
<b>Sub Area Link:</b>						
<b>Document Type:</b>					Land Use Restriction - Site Inspection/Visit	
<b>Date Completed:</b>					8/23/2011	
<b>Comments:</b>						
<b>Title:</b>					2011 1st Semi-Annual GW Monit. Rpt.	
<b>Title Link:</b>					<a href="http://www.envirostor.dtsc.ca.gov/public/final_documents2?global_id=01340111&amp;doc_id=6027618">http://www.envirostor.dtsc.ca.gov/public/final_documents2?global_id=01340111&amp;doc_id=6027618</a>	
<b>Area Name:</b>						
<b>Area Link:</b>						
<b>Sub Area:</b>						
<b>Sub Area Link:</b>						
<b>Document Type:</b>					Monitoring Report	
<b>Date Completed:</b>					6/23/2011	
<b>Comments:</b>					The monitoring results are consistent with historical results. DTSC's Geological Services Unit requested that copies of the monitoring wells borehole logs should be submitted and a compilation of all groundwater gradient evaluations should be completed. DTSC requested that information to be submitted in the next monitoring report.	
<b>Title:</b>					Site Visit/Land Use Restrictions Monitoring Report	
<b>Title Link:</b>					<a href="http://www.envirostor.dtsc.ca.gov/public/final_documents2?global_id=01340111&amp;enforcement_id=6008772">http://www.envirostor.dtsc.ca.gov/public/final_documents2?global_id=01340111&amp;enforcement_id=6008772</a>	
<b>Area Name:</b>						
<b>Area Link:</b>						
<b>Sub Area:</b>						
<b>Sub Area Link:</b>						
<b>Document Type:</b>					Land Use Restriction - Site Inspection/Visit	
<b>Date Completed:</b>					6/30/2006	
<b>Comments:</b>						
<b>Title:</b>					2019 Correspondence	
<b>Title Link:</b>					<a href="http://www.envirostor.dtsc.ca.gov/public/final_documents2?global_id=01340111&amp;enforcement_id=60423543">http://www.envirostor.dtsc.ca.gov/public/final_documents2?global_id=01340111&amp;enforcement_id=60423543</a>	
<b>Area Name:</b>						
<b>Area Link:</b>						
<b>Sub Area:</b>						

<b>Map Key</b>	<b>Number of Records</b>	<b>Direction</b>	<b>Distance (mi/ft)</b>	<b>Elev/Diff (ft)</b>	<b>Site</b>	<b>DB</b>
<b>Sub Area Link:</b>						
<b>Document Type:</b>		Correspondence				
<b>Date Completed:</b>		1/27/2020				
<b>Comments:</b>						
<b>Title:</b>		Remedial Investigation				
<b>Title Link:</b>		<a href="http://www.envirostor.dtsc.ca.gov/public/final_documents2?global_id=01340111&amp;doc_id=6011755">http://www.envirostor.dtsc.ca.gov/public/final_documents2?global_id=01340111&amp;doc_id=6011755</a>				
<b>Area Name:</b>						
<b>Area Link:</b>						
<b>Sub Area:</b>						
<b>Sub Area Link:</b>						
<b>Document Type:</b>		Remedial Investigation Report				
<b>Date Completed:</b>		9/3/1992				
<b>Comments:</b>		RI approved. VOCs and SVOCs found in soil to depths ranging from 3 to 5 feet. VOCs detected in groundwater. No contaminants detected by air monitoring.				
<b>Title:</b>		Operation and Maintenance Agreement				
<b>Title Link:</b>		<a href="http://www.envirostor.dtsc.ca.gov/public/final_documents2?global_id=01340111&amp;enforcement_id=5016799">http://www.envirostor.dtsc.ca.gov/public/final_documents2?global_id=01340111&amp;enforcement_id=5016799</a>				
<b>Area Name:</b>						
<b>Area Link:</b>						
<b>Sub Area:</b>						
<b>Sub Area Link:</b>						
<b>Document Type:</b>		Operation & Maintenance Order/Agreement				
<b>Date Completed:</b>		12/20/2004				
<b>Comments:</b>		DTSC entered into an Operations and Maintenance Agreement with Myers Container Corporation. The Agreement provides for ongoing, semi-annual sampling of two monitoring wells.				
<b>Title:</b>		2010 2nd Semi-Annual GW Monit. Report				
<b>Title Link:</b>		<a href="http://www.envirostor.dtsc.ca.gov/public/final_documents2?global_id=01340111&amp;doc_id=6027617">http://www.envirostor.dtsc.ca.gov/public/final_documents2?global_id=01340111&amp;doc_id=6027617</a>				
<b>Area Name:</b>						
<b>Area Link:</b>						
<b>Sub Area:</b>						
<b>Sub Area Link:</b>						
<b>Document Type:</b>		Monitoring Report				
<b>Date Completed:</b>		2/23/2011				
<b>Comments:</b>						
<b>Title:</b>		Remedial or Removal Design				
<b>Title Link:</b>		<a href="http://www.envirostor.dtsc.ca.gov/public/final_documents2?global_id=01340111&amp;doc_id=5015144">http://www.envirostor.dtsc.ca.gov/public/final_documents2?global_id=01340111&amp;doc_id=5015144</a>				
<b>Area Name:</b>						
<b>Area Link:</b>						
<b>Sub Area:</b>						
<b>Sub Area Link:</b>						
<b>Document Type:</b>		Design/Implementation Workplan				
<b>Date Completed:</b>		6/26/1998				
<b>Comments:</b>		DTSC approved Phase I Remedial Design and Implementation Plan. The Plan scope included excavation and off-site disposal of soil with contaminants exceeding residential cleanup levels. Groundwater cleanup was addressed in a subsequent ESD.				
<b>Title:</b>		2012-2013 Annual Cost Estimate				
<b>Title Link:</b>		<a href="http://www.envirostor.dtsc.ca.gov/public/final_documents2?global_id=01340111&amp;enforcement_id=60305836">http://www.envirostor.dtsc.ca.gov/public/final_documents2?global_id=01340111&amp;enforcement_id=60305836</a>				
<b>Area Name:</b>						
<b>Area Link:</b>						
<b>Sub Area:</b>						
<b>Sub Area Link:</b>						
<b>Document Type:</b>		Annual Oversight Cost Estimate				
<b>Date Completed:</b>		10/23/2012				
<b>Comments:</b>		The cost estimate covers anticipated regulatory oversight expenses from 7/1/12 to 6/30/13.				
<b>Title:</b>		Remedial or Removal Design				
<b>Title Link:</b>		<a href="http://www.envirostor.dtsc.ca.gov/public/final_documents2?global_id=01340111&amp;doc_id=5015145">http://www.envirostor.dtsc.ca.gov/public/final_documents2?global_id=01340111&amp;doc_id=5015145</a>				
<b>Area Name:</b>						
<b>Area Link:</b>						
<b>Sub Area:</b>						
<b>Sub Area Link:</b>						
<b>Document Type:</b>		Design/Implementation Workplan				
<b>Date Completed:</b>		10/25/1996				
<b>Comments:</b>		Approved Phase IA Design for building demolition.				

<b>Map Key</b>	<b>Number of Records</b>	<b>Direction</b>	<b>Distance (mi/ft)</b>	<b>Elev/Diff (ft)</b>	<b>Site</b>	<b>DB</b>
<b>Title:</b>					Workplan for Monitoring Well Installation	
<b>Title Link:</b>					<a href="http://www.envirostor.dtsc.ca.gov/public/final_documents2?global_id=01340111&amp;doc_id=6011472">http://www.envirostor.dtsc.ca.gov/public/final_documents2?global_id=01340111&amp;doc_id=6011472</a>	
<b>Area Name:</b>						
<b>Area Link:</b>						
<b>Sub Area:</b>						
<b>Sub Area Link:</b>						
<b>Document Type:</b>					Well Installation Workplan	
<b>Date Completed:</b>					6/20/2006	
<b>Comments:</b>					DTSC approved workplan for installation of monitoring well in capped area of site.	
<b>Title:</b>					2012 First & Second Semi-Annual Groundwater Monit. Rpt.	
<b>Title Link:</b>					<a href="http://www.envirostor.dtsc.ca.gov/public/final_documents2?global_id=01340111&amp;doc_id=60303083">http://www.envirostor.dtsc.ca.gov/public/final_documents2?global_id=01340111&amp;doc_id=60303083</a>	
<b>Area Name:</b>						
<b>Area Link:</b>						
<b>Sub Area:</b>						
<b>Sub Area Link:</b>						
<b>Document Type:</b>					Monitoring Report	
<b>Date Completed:</b>					1/24/2013	
<b>Comments:</b>					The schedule for collection of groundwater samples has been reduced to bi-annual (once every other year). Two groundwater monitoring wells were sampled this period however DTSC recently approved decommissioning of one well (MW-10) so only one well will continue to be monitored. The samples were tested for chlorinated solvents and only vinyl chloride exceeded the drinking water Maximum Contaminant Level (MCL) of 0.5 micrograms per liter (ug/L). The next sampling event is scheduled to occur by January 31, 2013.	
<b>Title:</b>					Fieldwork for Well Abandonment	
<b>Title Link:</b>						
<b>Area Name:</b>						
<b>Area Link:</b>						
<b>Sub Area:</b>						
<b>Sub Area Link:</b>						
<b>Document Type:</b>					Fieldwork	
<b>Date Completed:</b>					6/5/2013	
<b>Comments:</b>					One groundwater monitoring well was properly abandoned.	
<b>Title:</b>					Limited Review of Cost Estimate	
<b>Title Link:</b>					<a href="http://www.envirostor.dtsc.ca.gov/public/final_documents2?global_id=01340111&amp;doc_id=60387083">http://www.envirostor.dtsc.ca.gov/public/final_documents2?global_id=01340111&amp;doc_id=60387083</a>	
<b>Area Name:</b>						
<b>Area Link:</b>						
<b>Sub Area:</b>						
<b>Sub Area Link:</b>						
<b>Document Type:</b>					Financial Assurance Documentation	
<b>Date Completed:</b>					4/20/2015	
<b>Comments:</b>					The approved cost estimate to maintain the Operations and Maintenance activities at the site totaled \$65,157.00.	
<b>Title:</b>					2019-20 DTSC Oversight Cost Estimate	
<b>Title Link:</b>					<a href="http://www.envirostor.dtsc.ca.gov/public/final_documents2?global_id=01340111&amp;enforcement_id=60422995">http://www.envirostor.dtsc.ca.gov/public/final_documents2?global_id=01340111&amp;enforcement_id=60422995</a>	
<b>Area Name:</b>						
<b>Area Link:</b>						
<b>Sub Area:</b>						
<b>Sub Area Link:</b>						
<b>Document Type:</b>					Annual Oversight Cost Estimate	
<b>Date Completed:</b>					10/8/2019	
<b>Comments:</b>					Cost estimate for DTSC oversight for the fiscal year (July 1, 2018 to June 30, 2019).	
<b>Title:</b>					Deed Restriction / Land Use Covenant	
<b>Title Link:</b>					<a href="http://www.envirostor.dtsc.ca.gov/public/final_documents2?global_id=01340111&amp;enforcement_id=5016273">http://www.envirostor.dtsc.ca.gov/public/final_documents2?global_id=01340111&amp;enforcement_id=5016273</a>	
<b>Area Name:</b>						
<b>Area Link:</b>						
<b>Sub Area:</b>						
<b>Sub Area Link:</b>						
<b>Document Type:</b>					Land Use Restriction	
<b>Date Completed:</b>					9/21/2004	
<b>Comments:</b>					A deed restriction was recorded for the area where residual groundwater contamination remains to prevent use of the underlying groundwater.	
<b>Title:</b>					Public Participation Plan / Community Relations Plan	
<b>Title Link:</b>					<a href="http://www.envirostor.dtsc.ca.gov/public/final_documents2?global_id=01340111&amp;doc_id=5015152">http://www.envirostor.dtsc.ca.gov/public/final_documents2?global_id=01340111&amp;doc_id=5015152</a>	
<b>Area Name:</b>						
<b>Area Link:</b>						

<i>Map Key</i>	<i>Number of Records</i>	<i>Direction</i>	<i>Distance (mi/ft)</i>	<i>Elev/Diff (ft)</i>	<i>Site</i>	<i>DB</i>
<b>Sub Area:</b>						
<b>Sub Area Link:</b>						
<b>Document Type:</b> Public Participation Plan / Community Relations Plan						
<b>Date Completed:</b> 12/12/1991						
<b>Comments:</b> PPP approved. The San Pablo Avenue corridor is zoned primarily commercial, while the area to the west of San Pablo is industrial and the area to the east is residential. Community interviews conducted to assess level of community interest/involvement.						
<b>Title:</b> CEQA						
<b>Title Link:</b> <a href="http://www.envirostor.dtsc.ca.gov/public/final_documents2?global_id=01340111&amp;enforcement_id=5015148">http://www.envirostor.dtsc.ca.gov/public/final_documents2?global_id=01340111&amp;enforcement_id=5015148</a>						
<b>Area Name:</b>						
<b>Area Link:</b>						
<b>Sub Area:</b>						
<b>Sub Area Link:</b>						
<b>Document Type:</b> CEQA - Initial Study/ Neg. Declaration						
<b>Date Completed:</b> 5/24/1996						
<b>Comments:</b> Approved CEQA Negative Declaration.						
<b>Title:</b> Groundwater Sampling						
<b>Title Link:</b>						
<b>Area Name:</b>						
<b>Area Link:</b>						
<b>Sub Area:</b>						
<b>Sub Area Link:</b>						
<b>Document Type:</b> Fieldwork						
<b>Date Completed:</b> 7/21/2011						
<b>Comments:</b> Groundwater monitoring wells were sampled.						
<b>Title:</b> Removal Action Completion Report						
<b>Title Link:</b> <a href="http://www.envirostor.dtsc.ca.gov/public/final_documents2?global_id=01340111&amp;doc_id=5015153">http://www.envirostor.dtsc.ca.gov/public/final_documents2?global_id=01340111&amp;doc_id=5015153</a>						
<b>Area Name:</b>						
<b>Area Link:</b>						
<b>Sub Area:</b>						
<b>Sub Area Link:</b>						
<b>Document Type:</b> Removal Action Completion Report						
<b>Date Completed:</b> 9/30/1991						
<b>Comments:</b> Completed RA. Eleven sumps were drained and the integrity of the sumps were checked. 250 cubic yards of waste were removed.						
<b>Title:</b> 2009 DTSC Annual Site Inspection and Report						
<b>Title Link:</b> <a href="http://www.envirostor.dtsc.ca.gov/public/final_documents2?global_id=01340111&amp;enforcement_id=6012956">http://www.envirostor.dtsc.ca.gov/public/final_documents2?global_id=01340111&amp;enforcement_id=6012956</a>						
<b>Area Name:</b>						
<b>Area Link:</b>						
<b>Sub Area:</b>						
<b>Sub Area Link:</b>						
<b>Document Type:</b> Land Use Restriction - Site Inspection/Visit						
<b>Date Completed:</b> 8/6/2009						
<b>Comments:</b> The landscaped driveway entrance appeared to be in good condition. There was no evidence of any activities prohibited by the Deed Restriction.						
<b>Title:</b> 2018 LUC Certification						
<b>Title Link:</b> <a href="http://www.envirostor.dtsc.ca.gov/public/final_documents2?global_id=01340111&amp;doc_id=60422986">http://www.envirostor.dtsc.ca.gov/public/final_documents2?global_id=01340111&amp;doc_id=60422986</a>						
<b>Area Name:</b>						
<b>Area Link:</b>						
<b>Sub Area:</b>						
<b>Sub Area Link:</b>						
<b>Document Type:</b> Land Use Restriction Monitoring Report						
<b>Date Completed:</b> 1/27/2020						
<b>Comments:</b> Certification was received from the consultant the the site is in compliance with the Land Use Covenant and that groundwater extraction is not occurring at the site.						
<b>Title:</b> 2017-18 DTSC Oversight Cost Estimate						
<b>Title Link:</b> <a href="http://www.envirostor.dtsc.ca.gov/public/final_documents2?global_id=01340111&amp;enforcement_id=60422992">http://www.envirostor.dtsc.ca.gov/public/final_documents2?global_id=01340111&amp;enforcement_id=60422992</a>						
<b>Area Name:</b>						
<b>Area Link:</b>						
<b>Sub Area:</b>						
<b>Sub Area Link:</b>						
<b>Document Type:</b> Annual Oversight Cost Estimate						
<b>Date Completed:</b> 9/22/2017						



<b>Map Key</b>	<b>Number of Records</b>	<b>Direction</b>	<b>Distance (mi/ft)</b>	<b>Elev/Diff (ft)</b>	<b>Site</b>	<b>DB</b>
<b>Comments:</b>					Estimate of costs for DTSC to provide regulatory oversight for the fiscal year (July 1, 2017-June 30, 2018).	
<b>Title:</b>					Five Year Review Report	
<b>Title Link:</b>					<a href="http://www.envirostor.dtsc.ca.gov/public/final_documents2?global_id=01340111&amp;doc_id=5017037">http://www.envirostor.dtsc.ca.gov/public/final_documents2?global_id=01340111&amp;doc_id=5017037</a>	
<b>Area Name:</b>						
<b>Area Link:</b>						
<b>Sub Area:</b>						
<b>Sub Area Link:</b>						
<b>Document Type:</b>					5 Year Review Reports	
<b>Date Completed:</b>					1/17/2013	
<b>Comments:</b>						
<b>Title:</b>					2013-2014 Annual Cost Estimate	
<b>Title Link:</b>					<a href="http://www.envirostor.dtsc.ca.gov/public/final_documents2?global_id=01340111&amp;enforcement_id=60305837">http://www.envirostor.dtsc.ca.gov/public/final_documents2?global_id=01340111&amp;enforcement_id=60305837</a>	
<b>Area Name:</b>						
<b>Area Link:</b>						
<b>Sub Area:</b>						
<b>Sub Area Link:</b>						
<b>Document Type:</b>					Annual Oversight Cost Estimate	
<b>Date Completed:</b>					7/30/2013	
<b>Comments:</b>					Estimated costs for regulatory oversight by DTSC for the fiscal year 2013-14.	
<b>Title:</b>					Explanation of Significant Differences	
<b>Title Link:</b>					<a href="http://www.envirostor.dtsc.ca.gov/public/final_documents2?global_id=01340111&amp;doc_id=5015140">http://www.envirostor.dtsc.ca.gov/public/final_documents2?global_id=01340111&amp;doc_id=5015140</a>	
<b>Area Name:</b>						
<b>Area Link:</b>						
<b>Sub Area:</b>						
<b>Sub Area Link:</b>						
<b>Document Type:</b>					Remedial Action Plan w/ESD	
<b>Date Completed:</b>					12/31/2003	
<b>Comments:</b>					Explanation of Significant Differences approved. The groundwater remedy was changed from extraction and treatment to long-term groundwater monitoring and deed restrictions.	
<b>Title:</b>					Public Notice for 5-Year Review Report	
<b>Title Link:</b>					<a href="http://www.envirostor.dtsc.ca.gov/public/final_documents2?global_id=01340111&amp;doc_id=60271086">http://www.envirostor.dtsc.ca.gov/public/final_documents2?global_id=01340111&amp;doc_id=60271086</a>	
<b>Area Name:</b>						
<b>Area Link:</b>						
<b>Sub Area:</b>						
<b>Sub Area Link:</b>						
<b>Document Type:</b>					Public Notice	
<b>Date Completed:</b>					8/10/2011	
<b>Comments:</b>					The Public Notice was published in the Oakland Tribune on page A7 on August 10, 2011.	
<b>Title:</b>					Correspondence Annual 2013	
<b>Title Link:</b>					<a href="http://www.envirostor.dtsc.ca.gov/public/final_documents2?global_id=01340111&amp;enforcement_id=60316747">http://www.envirostor.dtsc.ca.gov/public/final_documents2?global_id=01340111&amp;enforcement_id=60316747</a>	
<b>Area Name:</b>						
<b>Area Link:</b>						
<b>Sub Area:</b>						
<b>Sub Area Link:</b>						
<b>Document Type:</b>					Correspondence	
<b>Date Completed:</b>					1/23/2014	
<b>Comments:</b>					General correspondence from January 1 - December 31, 2013.	
<b>Title:</b>					Correspondence Annual 2015	
<b>Title Link:</b>					<a href="http://www.envirostor.dtsc.ca.gov/public/final_documents2?global_id=01340111&amp;enforcement_id=60316749">http://www.envirostor.dtsc.ca.gov/public/final_documents2?global_id=01340111&amp;enforcement_id=60316749</a>	
<b>Area Name:</b>						
<b>Area Link:</b>						
<b>Sub Area:</b>						
<b>Sub Area Link:</b>						
<b>Document Type:</b>					Correspondence	
<b>Date Completed:</b>					3/11/2016	
<b>Comments:</b>					Correspondence for the calendar 2015 period.	
<b>Title:</b>					2007 DTSC Annual Inspection	
<b>Title Link:</b>					<a href="http://www.envirostor.dtsc.ca.gov/public/final_documents2?global_id=01340111&amp;enforcement_id=6009759">http://www.envirostor.dtsc.ca.gov/public/final_documents2?global_id=01340111&amp;enforcement_id=6009759</a>	
<b>Area Name:</b>						
<b>Area Link:</b>						
<b>Sub Area:</b>						
<b>Sub Area Link:</b>						

Map Key	Number of Records	Direction	Distance (mi/ft)	Elev/Diff (ft)	Site	DB
<b>Document Type:</b>		Land Use Restriction - Site Inspection/Visit				
<b>Date Completed:</b>		6/15/2007				
<b>Comments:</b>		Site conditions observed at the property comply with the O & M agreement and deed restriction				
<b>Title:</b>		Request for Invoice Cost Breakdowns				
<b>Title Link:</b>		<a href="http://www.envirostor.dtsc.ca.gov/public/final_documents2?global_id=01340111&amp;doc_id=6028733">http://www.envirostor.dtsc.ca.gov/public/final_documents2?global_id=01340111&amp;doc_id=6028733</a>				
<b>Area Name:</b>						
<b>Area Link:</b>						
<b>Sub Area:</b>						
<b>Sub Area Link:</b>						
<b>Document Type:</b>		*Correspondence - Received				
<b>Date Completed:</b>		1/6/2010				
<b>Comments:</b>						
<b>Title:</b>		2018-19 DTSC Oversight Cost Estimate				
<b>Title Link:</b>		<a href="http://www.envirostor.dtsc.ca.gov/public/final_documents2?global_id=01340111&amp;enforcement_id=60422994">http://www.envirostor.dtsc.ca.gov/public/final_documents2?global_id=01340111&amp;enforcement_id=60422994</a>				
<b>Area Name:</b>						
<b>Area Link:</b>						
<b>Sub Area:</b>						
<b>Sub Area Link:</b>						
<b>Document Type:</b>		Annual Oversight Cost Estimate				
<b>Date Completed:</b>		9/12/2018				
<b>Comments:</b>		Estimate of costs for DTSC to provide regulatory oversight for the fiscal year (July 1, 2018-June 30, 2019).				
<b>Title:</b>		2010 Annual LUR Inspection and Report				
<b>Title Link:</b>		<a href="http://www.envirostor.dtsc.ca.gov/public/final_documents2?global_id=01340111&amp;enforcement_id=60255025">http://www.envirostor.dtsc.ca.gov/public/final_documents2?global_id=01340111&amp;enforcement_id=60255025</a>				
<b>Area Name:</b>						
<b>Area Link:</b>						
<b>Sub Area:</b>						
<b>Sub Area Link:</b>						
<b>Document Type:</b>		* Land Use Restriction Monitoring Report				
<b>Date Completed:</b>		10/5/2010				
<b>Comments:</b>						

[163](#)    2 of 2    **SE**    **0.74 / 3,884.48**    **42.81 / 11**    **MYERS DRUM - OAKLAND**    **6549 SAN PABLO AVENUE**    **OAKLAND CA 94608**    **ENVIROSTOR**

<b>Estor/EPA ID:</b>	01340111	<b>Assembly District:</b>	15
<b>Site Code:</b>	200143	<b>Senate District:</b>	09
<b>Nat Priority List:</b>	NO	<b>Permit Renewal Lead:</b>	
<b>APN:</b>	016-1506-001-02, 016-1506-001-02, 016-1506-010-01, 016-1506-011, 049-1506-004, 16-1528-119	<b>Public Partici Spclst:</b>	
<b>Census Tract:</b>	6001400800	<b>Project Manager:</b>	TOM PRICE
<b>Site Type:</b>	STATE RESPONSE OR NPL	<b>County:</b>	ALAMEDA
<b>Address Description:</b>	6549 SAN PABLO AVENUE	<b>Latitude:</b>	37.8485725019701
<b>Office:</b>	CLEANUP BERKELEY	<b>Longitude:</b>	-122.286449319585
<b>Special Program:</b>		<b>Acres:</b>	2.8 ACRES
<b>Funding:</b>	RESPONSIBLE PARTY	<b>Supervisor:</b>	JOHN KARACHEWSKI
<b>Cleanup Status:</b>	CERTIFIED O&M - LAND USE RESTRICTIONS ONLY AS OF 2/17/2017		
<b>Cleanup Oversight Agencies:</b>	DTSC - SITE CLEANUP PROGRAM - LEAD AGENCY		
<b>School District:</b>			
<b>Past Use that Caused Contam:</b>	RECYCLING - DRUM		
<b>Potential Media Affected:</b>	OTHER GROUNDWATER AFFECTED (USES OTHER THAN DRINKING WATER)		
<b>Potential Contamin of Concern:</b>			

DIELDRIN, METALS, POLYCHLORINATED BIPHENYLS (PCBS), VOLATILE ORGANICS (8260B VOCS)

**Site History:**

A drum recycling facility operated at the site from 1939 to 1991. Drum recycling activities resulted in contamination of soil and groundwater with volatile organic compounds (VOCs), semi-volatile organic compounds (SVOCs), pesticides, polychlorinated biphenyls (PCBs), lead, and arsenic. A Remedial Action Plan (RAP) was prepared to clean up the site under the regulatory oversight of DTSC which was implemented by 2003. The elements of the RAP included 1) building demolition, decontamination and disposal, 2) excavation and off-site disposal of contaminated soils 3) backfilling the area with clean soils 4) groundwater treatment by pumping and in situ treatment of groundwater with hydrogen releasing compounds and excavation of a contaminant source area below the water table 5) groundwater monitoring and 6) placement of a Land Use Covenant on a small portion of the former Site to prohibit groundwater usage. In 2017, DTSC approved discontinuation of groundwater monitoring and terminated operations and maintenance requirements. Documentation is provided to DTSC on an annual basis which ensures that groundwater is not being used at the site in accordance with the Land Use

<i>Map Key</i>	<i>Number of Records</i>	<i>Direction</i>	<i>Distance (mi/ft)</i>	<i>Elev/Diff (ft)</i>	<i>Site</i>	<i>DB</i>
----------------	--------------------------	------------------	-------------------------	-----------------------	-------------	-----------

Covenant. TP 8-21-18

**Status:** CERTIFIED O&M - LAND USE RESTRICTIONS ONLY - LAND USE RESTRICTIONS  
**A2 Program Type:** STATE RESPONSE  
**CalEnviroScreen Score:** 66-70%  
**Summary Link:** [http://www.envirostor.dtsc.ca.gov/public/profile\\_report?global\\_id=01340111](http://www.envirostor.dtsc.ca.gov/public/profile_report?global_id=01340111)

**Land Use Restrictions**

**Site Management Requirements:** ACTIVITIES PROHIBITED WHICH DISTURB THE REMEDY AND MONITORING SYSTEMS WITHOUT APPROVAL  
 LAND USE COVENANT  
 MAINTAIN MONITORING OF GROUNDWATER  
 NO GROUNDWATER EXTRACTION AT ANY DEPTH WITHOUT APPROVAL  
 NOTIFY AFTER CHANGE OF PROPERTY OWNER  
**Title:** Deed Restriction / Land Use Covenant  
**Title Link:** [http://www.envirostor.dtsc.ca.gov/public/view\\_document?docurl=/public/deliverable\\_documents/4588376700/Myer%20Drum%5FOakland%20Land%20Use%20Covenant%2Epdf](http://www.envirostor.dtsc.ca.gov/public/view_document?docurl=/public/deliverable_documents/4588376700/Myer%20Drum%5FOakland%20Land%20Use%20Covenant%2Epdf)  
**Date Recorded:** 9/21/2004

**Future Activities**

**Area Name:**  
**Area Link:**  
**Sub Area:**  
**Sub Area Link:**  
**Document Type:** 5 Year Review Reports  
**Due Date:** 2021

**Completed Activities**

**Title:** 2019-20 DTSC Oversight Cost Estimate  
**Title Link:** [http://www.envirostor.dtsc.ca.gov/public/final\\_documents2?global\\_id=01340111&enforcement\\_id=60422995](http://www.envirostor.dtsc.ca.gov/public/final_documents2?global_id=01340111&enforcement_id=60422995)  
**Area Name:**  
**Area Link:**  
**Sub Area:**  
**Sub Area Link:**  
**Document Type:** Annual Oversight Cost Estimate  
**Date Completed:** 10/8/2019  
**Comments:** Cost estimate for DTSC oversight for the fiscal year (July 1, 2018 to June 30, 2019).

**Title:** 2013-2014 Annual Cost Estimate  
**Title Link:** [http://www.envirostor.dtsc.ca.gov/public/final\\_documents2?global\\_id=01340111&enforcement\\_id=60305837](http://www.envirostor.dtsc.ca.gov/public/final_documents2?global_id=01340111&enforcement_id=60305837)  
**Area Name:**  
**Area Link:**  
**Sub Area:**  
**Sub Area Link:**  
**Document Type:** Annual Oversight Cost Estimate  
**Date Completed:** 7/30/2013  
**Comments:** Estimated costs for regulatory oversight by DTSC for the fiscal year 2013-14.

**Title:** Correspondence\_4th\_Quarter\_2012  
**Title Link:** [http://www.envirostor.dtsc.ca.gov/public/final\\_documents2?global\\_id=01340111&enforcement\\_id=60316625](http://www.envirostor.dtsc.ca.gov/public/final_documents2?global_id=01340111&enforcement_id=60316625)  
**Area Name:**  
**Area Link:**  
**Sub Area:**  
**Sub Area Link:**  
**Document Type:** Correspondence  
**Date Completed:** 2/12/2013  
**Comments:**

**Title:** Public Notice for 5-Year Review Report  
**Title Link:** [http://www.envirostor.dtsc.ca.gov/public/final\\_documents2?global\\_id=01340111&doc\\_id=60271086](http://www.envirostor.dtsc.ca.gov/public/final_documents2?global_id=01340111&doc_id=60271086)  
**Area Name:**

<b>Map Key</b>	<b>Number of Records</b>	<b>Direction</b>	<b>Distance (mi/ft)</b>	<b>Elev/Diff (ft)</b>	<b>Site</b>	<b>DB</b>
<b>Area Link:</b>						
<b>Sub Area:</b>						
<b>Sub Area Link:</b>						
<b>Document Type:</b>					Public Notice	
<b>Date Completed:</b>					8/10/2011	
<b>Comments:</b>					The Public Notice was published in the Oakland Tribune on page A7 on August 10, 2011.	
<b>Title:</b>					2009 DTSC Annual Site Inspection and Report	
<b>Title Link:</b>					<a href="http://www.envirostor.dtsc.ca.gov/public/final_documents2?global_id=01340111&amp;enforcement_id=6012956">http://www.envirostor.dtsc.ca.gov/public/final_documents2?global_id=01340111&amp;enforcement_id=6012956</a>	
<b>Area Name:</b>						
<b>Area Link:</b>						
<b>Sub Area:</b>						
<b>Sub Area Link:</b>						
<b>Document Type:</b>					Land Use Restriction - Site Inspection/Visit	
<b>Date Completed:</b>					8/6/2009	
<b>Comments:</b>					The landscaped driveway entrance appeared to be in good condition. There was no evidence of any activities prohibited by the Deed Restriction.	
<b>Title:</b>					Semi-Annual Groundwater Monitoring Report	
<b>Title Link:</b>					<a href="http://www.envirostor.dtsc.ca.gov/public/final_documents2?global_id=01340111&amp;doc_id=6009979">http://www.envirostor.dtsc.ca.gov/public/final_documents2?global_id=01340111&amp;doc_id=6009979</a>	
<b>Area Name:</b>						
<b>Area Link:</b>						
<b>Sub Area:</b>						
<b>Sub Area Link:</b>						
<b>Document Type:</b>					Operations and Maintenance Report	
<b>Date Completed:</b>					3/12/2007	
<b>Comments:</b>					Groundwater monitoring report indicated increases in vinyl chloride, 1,1-DCE, cis-1,2-DCE, and benzene concentrations. Monitoring to continue.	
<b>Title:</b>					Remedial or Removal Design	
<b>Title Link:</b>					<a href="http://www.envirostor.dtsc.ca.gov/public/final_documents2?global_id=01340111&amp;doc_id=5015144">http://www.envirostor.dtsc.ca.gov/public/final_documents2?global_id=01340111&amp;doc_id=5015144</a>	
<b>Area Name:</b>						
<b>Area Link:</b>						
<b>Sub Area:</b>						
<b>Sub Area Link:</b>						
<b>Document Type:</b>					Design/Implementation Workplan	
<b>Date Completed:</b>					6/26/1998	
<b>Comments:</b>					DTSC approved Phase I Remedial Design and Implementation Plan. The Plan scope included excavation and off-site disposal of soil with contaminants exceeding residential cleanup levels. Groundwater cleanup was addressed in a subsequent ESD.	
<b>Title:</b>					Remedial Action Plan	
<b>Title Link:</b>					<a href="http://www.envirostor.dtsc.ca.gov/public/final_documents2?global_id=01340111&amp;doc_id=5015150">http://www.envirostor.dtsc.ca.gov/public/final_documents2?global_id=01340111&amp;doc_id=5015150</a>	
<b>Area Name:</b>						
<b>Area Link:</b>						
<b>Sub Area:</b>						
<b>Sub Area Link:</b>						
<b>Document Type:</b>					Remedial Action Plan	
<b>Date Completed:</b>					5/28/1996	
<b>Comments:</b>					Approved RAP. The plan required excavation of contaminated soil to residential cleanup levels and groundwater extraction and treatment.	
<b>Title:</b>					Human Health and Environmental Risk Assessment	
<b>Title Link:</b>					<a href="http://www.envirostor.dtsc.ca.gov/public/final_documents2?global_id=01340111&amp;doc_id=6011763">http://www.envirostor.dtsc.ca.gov/public/final_documents2?global_id=01340111&amp;doc_id=6011763</a>	
<b>Area Name:</b>						
<b>Area Link:</b>						
<b>Sub Area:</b>						
<b>Sub Area Link:</b>						
<b>Document Type:</b>					Risk Assessment Report	
<b>Date Completed:</b>					5/1/1994	
<b>Comments:</b>					Site COCs, migration pathways, and exposure scenarios evaluated. Total cancer risks ranged from 1E-08 to 3E-03. Non-cancer hazard indices ranged from 9E-04 to 1E+01. Adverse impacts to ecological receptors in the Bay determined to be unlikely.	
<b>Title:</b>					2012 First & Second Semi-Annual Groundwater Monit. Rpt.	
<b>Title Link:</b>					<a href="http://www.envirostor.dtsc.ca.gov/public/final_documents2?global_id=01340111&amp;doc_id=60303083">http://www.envirostor.dtsc.ca.gov/public/final_documents2?global_id=01340111&amp;doc_id=60303083</a>	
<b>Area Name:</b>						
<b>Area Link:</b>						
<b>Sub Area:</b>						

<b>Map Key</b>	<b>Number of Records</b>	<b>Direction</b>	<b>Distance (mi/ft)</b>	<b>Elev/Diff (ft)</b>	<b>Site</b>	<b>DB</b>
<b>Sub Area Link:</b>						
<b>Document Type:</b>					Monitoring Report	
<b>Date Completed:</b>					1/24/2013	
<b>Comments:</b>					The schedule for collection of groundwater samples has been reduced to bi-annual (once every other year). Two groundwater monitoring wells were sampled this period however DTSC recently approved decommissioning of one well (MW-10) so only one well will continue to be monitored. The samples were tested for chlorinated solvents and only vinyl chloride exceeded the drinking water Maximum Contaminant Level (MCL) of 0.5 micrograms per liter (ug/L). The next sampling event is scheduled to occur by January 31, 2013.	
<b>Title:</b>					Groundwater Sampling	
<b>Title Link:</b>						
<b>Area Name:</b>						
<b>Area Link:</b>						
<b>Sub Area:</b>						
<b>Sub Area Link:</b>						
<b>Document Type:</b>					Fieldwork	
<b>Date Completed:</b>					7/31/2012	
<b>Comments:</b>					Groundwater samples were collected.	
<b>Title:</b>					Semi-Annual Groundwater Monitoring Report	
<b>Title Link:</b>					<a href="http://www.envirostor.dtsc.ca.gov/public/final_documents2?global_id=01340111&amp;doc_id=6019096">http://www.envirostor.dtsc.ca.gov/public/final_documents2?global_id=01340111&amp;doc_id=6019096</a>	
<b>Area Name:</b>						
<b>Area Link:</b>						
<b>Sub Area:</b>						
<b>Sub Area Link:</b>						
<b>Document Type:</b>					Monitoring Report	
<b>Date Completed:</b>					9/29/2008	
<b>Comments:</b>					The Report presents the results of sampling of two groundwater monitoring wells performed in June 2008. Vinyl chloride and cis-1,2-dichloroethylene still exceed the groundwater cleanup goals in one monitoring well and the detected concentrations were 29 and 180 micrograms per liter, respectively.	
<b>Title:</b>					2008 Deed Restriction Inspection	
<b>Title Link:</b>					<a href="http://www.envirostor.dtsc.ca.gov/public/final_documents2?global_id=01340111&amp;enforcement_id=6011086">http://www.envirostor.dtsc.ca.gov/public/final_documents2?global_id=01340111&amp;enforcement_id=6011086</a>	
<b>Area Name:</b>						
<b>Area Link:</b>						
<b>Sub Area:</b>						
<b>Sub Area Link:</b>						
<b>Document Type:</b>					Land Use Restriction - Site Inspection/Visit	
<b>Date Completed:</b>					7/9/2008	
<b>Comments:</b>					The landscaped driveway entrance that overlies the area of groundwater contamination was observed to be in good condition during the annual site inspection by DTSC staff.	
<b>Title:</b>					Site Visit/Land Use Restrictions Monitoring Report	
<b>Title Link:</b>					<a href="http://www.envirostor.dtsc.ca.gov/public/final_documents2?global_id=01340111&amp;enforcement_id=6008772">http://www.envirostor.dtsc.ca.gov/public/final_documents2?global_id=01340111&amp;enforcement_id=6008772</a>	
<b>Area Name:</b>						
<b>Area Link:</b>						
<b>Sub Area:</b>						
<b>Sub Area Link:</b>						
<b>Document Type:</b>					Land Use Restriction - Site Inspection/Visit	
<b>Date Completed:</b>					6/30/2006	
<b>Comments:</b>						
<b>Title:</b>					Workplan for Monitoring Well Installation	
<b>Title Link:</b>					<a href="http://www.envirostor.dtsc.ca.gov/public/final_documents2?global_id=01340111&amp;doc_id=6011472">http://www.envirostor.dtsc.ca.gov/public/final_documents2?global_id=01340111&amp;doc_id=6011472</a>	
<b>Area Name:</b>						
<b>Area Link:</b>						
<b>Sub Area:</b>						
<b>Sub Area Link:</b>						
<b>Document Type:</b>					Well Installation Workplan	
<b>Date Completed:</b>					6/20/2006	
<b>Comments:</b>					DTSC approved workplan for installation of monitoring well in capped area of site.	
<b>Title:</b>					Letter Terminating Operation & Maintenance Agreement	
<b>Title Link:</b>					<a href="http://www.envirostor.dtsc.ca.gov/public/final_documents2?global_id=01340111&amp;enforcement_id=60423788">http://www.envirostor.dtsc.ca.gov/public/final_documents2?global_id=01340111&amp;enforcement_id=60423788</a>	
<b>Area Name:</b>						
<b>Area Link:</b>						
<b>Sub Area:</b>						
<b>Sub Area Link:</b>						
<b>Document Type:</b>					Correspondence	

<b>Map Key</b>	<b>Number of Records</b>	<b>Direction</b>	<b>Distance (mi/ft)</b>	<b>Elev/Diff (ft)</b>	<b>Site</b>	<b>DB</b>
<b>Date Completed:</b>		2/17/2017				
<b>Comments:</b>		O&M Agreement terminated, Financial Assurance released.				
<b>Title:</b>		2015-2016 Annual Cost Estimate				
<b>Title Link:</b>		<a href="http://www.envirostor.dtsc.ca.gov/public/final_documents2?global_id=01340111&amp;enforcement_id=60305839">http://www.envirostor.dtsc.ca.gov/public/final_documents2?global_id=01340111&amp;enforcement_id=60305839</a>				
<b>Area Name:</b>						
<b>Area Link:</b>						
<b>Sub Area:</b>						
<b>Sub Area Link:</b>						
<b>Document Type:</b>		Annual Oversight Cost Estimate				
<b>Date Completed:</b>		9/28/2015				
<b>Comments:</b>		Estimate of DTSC costs for regulatory oversight for the fiscal year (July 1, 2015 to June 30, 2016).				
<b>Title:</b>		Groundwater Sampling				
<b>Title Link:</b>						
<b>Area Name:</b>						
<b>Area Link:</b>						
<b>Sub Area:</b>						
<b>Sub Area Link:</b>						
<b>Document Type:</b>		Fieldwork				
<b>Date Completed:</b>		3/21/2012				
<b>Comments:</b>		Groundwater samples were collected.				
<b>Title:</b>		2018-19 DTSC Oversight Cost Estimate				
<b>Title Link:</b>		<a href="http://www.envirostor.dtsc.ca.gov/public/final_documents2?global_id=01340111&amp;enforcement_id=60422994">http://www.envirostor.dtsc.ca.gov/public/final_documents2?global_id=01340111&amp;enforcement_id=60422994</a>				
<b>Area Name:</b>						
<b>Area Link:</b>						
<b>Sub Area:</b>						
<b>Sub Area Link:</b>						
<b>Document Type:</b>		Annual Oversight Cost Estimate				
<b>Date Completed:</b>		9/12/2018				
<b>Comments:</b>		Estimate of costs for DTSC to provide regulatory oversight for the fiscal year (July 1, 2018-June 30, 2019).				
<b>Title:</b>		2016-17 Annual Cost Estimate				
<b>Title Link:</b>		<a href="http://www.envirostor.dtsc.ca.gov/public/final_documents2?global_id=01340111&amp;enforcement_id=60417923">http://www.envirostor.dtsc.ca.gov/public/final_documents2?global_id=01340111&amp;enforcement_id=60417923</a>				
<b>Area Name:</b>						
<b>Area Link:</b>						
<b>Sub Area:</b>						
<b>Sub Area Link:</b>						
<b>Document Type:</b>		Annual Oversight Cost Estimate				
<b>Date Completed:</b>		9/26/2016				
<b>Comments:</b>		Estimate of DTSC costs for regulatory oversight for the fiscal year (July 1, 2016 to June 30, 2017).				
<b>Title:</b>		Well Abandonment Report				
<b>Title Link:</b>		<a href="http://www.envirostor.dtsc.ca.gov/public/final_documents2?global_id=01340111&amp;doc_id=60323158">http://www.envirostor.dtsc.ca.gov/public/final_documents2?global_id=01340111&amp;doc_id=60323158</a>				
<b>Area Name:</b>						
<b>Area Link:</b>						
<b>Sub Area:</b>						
<b>Sub Area Link:</b>						
<b>Document Type:</b>		Well Decommissioning Report				
<b>Date Completed:</b>		7/23/2013				
<b>Comments:</b>		One groundwater monitoring well (MW-10) was properly abandoned by overdrilling and grouting. Only one well at the site remains which is still monitored.				
<b>Title:</b>		2019 LUC Certification				
<b>Title Link:</b>		<a href="http://www.envirostor.dtsc.ca.gov/public/final_documents2?global_id=01340111&amp;doc_id=60422987">http://www.envirostor.dtsc.ca.gov/public/final_documents2?global_id=01340111&amp;doc_id=60422987</a>				
<b>Area Name:</b>						
<b>Area Link:</b>						
<b>Sub Area:</b>						
<b>Sub Area Link:</b>						
<b>Document Type:</b>		Land Use Restriction Monitoring Report				
<b>Date Completed:</b>		6/25/2020				
<b>Comments:</b>		The site remains in compliance with the Land Use Covenant that groundwater should not be used in the restricted area of the site.				
<b>Title:</b>		Correspondence Annual 2014				
<b>Title Link:</b>		<a href="http://www.envirostor.dtsc.ca.gov/public/final_documents2?global_id=01340111&amp;enforcement_id=60316748">http://www.envirostor.dtsc.ca.gov/public/final_documents2?global_id=01340111&amp;enforcement_id=60316748</a>				
<b>Area Name:</b>						
<b>Area Link:</b>						

<i>Map Key</i>	<i>Number of Records</i>	<i>Direction</i>	<i>Distance (mi/ft)</i>	<i>Elev/Diff (ft)</i>	<i>Site</i>	<i>DB</i>
<b>Sub Area:</b>						
<b>Sub Area Link:</b>						
<b>Document Type:</b>					Correspondence	
<b>Date Completed:</b>					2/17/2015	
<b>Comments:</b>					Correspondence for the 2014 calendar period.	
<b>Title:</b>					Correspondence Annual 2013	
<b>Title Link:</b>					<a href="http://www.envirostor.dtsc.ca.gov/public/final_documents2?global_id=01340111&amp;enforcement_id=60316747">http://www.envirostor.dtsc.ca.gov/public/final_documents2?global_id=01340111&amp;enforcement_id=60316747</a>	
<b>Area Name:</b>						
<b>Area Link:</b>						
<b>Sub Area:</b>						
<b>Sub Area Link:</b>						
<b>Document Type:</b>					Correspondence	
<b>Date Completed:</b>					1/23/2014	
<b>Comments:</b>					General correspondence from January 1 - December 31, 2013.	
<b>Title:</b>					Fieldwork for Well Abandonment	
<b>Title Link:</b>						
<b>Area Name:</b>						
<b>Area Link:</b>						
<b>Sub Area:</b>						
<b>Sub Area Link:</b>						
<b>Document Type:</b>					Fieldwork	
<b>Date Completed:</b>					6/5/2013	
<b>Comments:</b>					One groundwater monitoring well was properly abandoned.	
<b>Title:</b>					Workplan for Abandonment of Monitoring Well	
<b>Title Link:</b>					<a href="http://www.envirostor.dtsc.ca.gov/public/final_documents2?global_id=01340111&amp;doc_id=60318094">http://www.envirostor.dtsc.ca.gov/public/final_documents2?global_id=01340111&amp;doc_id=60318094</a>	
<b>Area Name:</b>						
<b>Area Link:</b>						
<b>Sub Area:</b>						
<b>Sub Area Link:</b>						
<b>Document Type:</b>					Well Decommissioning Report	
<b>Date Completed:</b>					3/27/2013	
<b>Comments:</b>					The workplan describes procedures for abandonment of one monitoring well (MW-10). The procedure includes drilling out the upper 5-feet, removal of the pipe, and grouting according to the local water agency requirements. Since the well is located in a City of Oakland street, an encroachment permit will be obtained.	
<b>Title:</b>					Groundwater Sampling	
<b>Title Link:</b>						
<b>Area Name:</b>						
<b>Area Link:</b>						
<b>Sub Area:</b>						
<b>Sub Area Link:</b>						
<b>Document Type:</b>					Fieldwork	
<b>Date Completed:</b>					1/30/2013	
<b>Comments:</b>					A groundwater sample was collected.	
<b>Title:</b>					2011 Annual Inspection and Report	
<b>Title Link:</b>					<a href="http://www.envirostor.dtsc.ca.gov/public/final_documents2?global_id=01340111&amp;enforcement_id=6017091">http://www.envirostor.dtsc.ca.gov/public/final_documents2?global_id=01340111&amp;enforcement_id=6017091</a>	
<b>Area Name:</b>						
<b>Area Link:</b>						
<b>Sub Area:</b>						
<b>Sub Area Link:</b>						
<b>Document Type:</b>					Land Use Restriction - Site Inspection/Visit	
<b>Date Completed:</b>					8/23/2011	
<b>Comments:</b>						
<b>Title:</b>					2010 1st Semi-Annual Groundwater Monit. Rpt.	
<b>Title Link:</b>					<a href="http://www.envirostor.dtsc.ca.gov/public/final_documents2?global_id=01340111&amp;doc_id=6027616">http://www.envirostor.dtsc.ca.gov/public/final_documents2?global_id=01340111&amp;doc_id=6027616</a>	
<b>Area Name:</b>						
<b>Area Link:</b>						
<b>Sub Area:</b>						
<b>Sub Area Link:</b>						
<b>Document Type:</b>					Monitoring Report	
<b>Date Completed:</b>					2/23/2011	
<b>Comments:</b>						
<b>Title:</b>					Remedial Action Completion or Implementation	

<b>Map Key</b>	<b>Number of Records</b>	<b>Direction</b>	<b>Distance (mi/ft)</b>	<b>Elev/Diff (ft)</b>	<b>Site</b>	<b>DB</b>
<b>Title Link:</b>					<a href="http://www.envirostor.dtsc.ca.gov/public/final_documents2?global_id=01340111&amp;doc_id=5015142">http://www.envirostor.dtsc.ca.gov/public/final_documents2?global_id=01340111&amp;doc_id=5015142</a>	
<b>Area Name:</b>						
<b>Area Link:</b>						
<b>Sub Area:</b>						
<b>Sub Area Link:</b>						
<b>Document Type:</b>					Remedial Action Completion Report	
<b>Date Completed:</b>					12/31/2003	
<b>Comments:</b>					Information presented in the Explanation of Significant Differences along with TRC's August 2003 Groundwater Pump and Treat Report provided documentation of groundwater cleanup activities.	
<b>Title:</b>					2018 Correspondence	
<b>Title Link:</b>					<a href="http://www.envirostor.dtsc.ca.gov/public/final_documents2?global_id=01340111&amp;enforcement_id=60423542">http://www.envirostor.dtsc.ca.gov/public/final_documents2?global_id=01340111&amp;enforcement_id=60423542</a>	
<b>Area Name:</b>						
<b>Area Link:</b>						
<b>Sub Area:</b>						
<b>Sub Area Link:</b>						
<b>Document Type:</b>					Correspondence	
<b>Date Completed:</b>					4/24/2019	
<b>Comments:</b>						
<b>Title:</b>					2017-18 DTSC Oversight Cost Estimate	
<b>Title Link:</b>					<a href="http://www.envirostor.dtsc.ca.gov/public/final_documents2?global_id=01340111&amp;enforcement_id=60422992">http://www.envirostor.dtsc.ca.gov/public/final_documents2?global_id=01340111&amp;enforcement_id=60422992</a>	
<b>Area Name:</b>						
<b>Area Link:</b>						
<b>Sub Area:</b>						
<b>Sub Area Link:</b>						
<b>Document Type:</b>					Annual Oversight Cost Estimate	
<b>Date Completed:</b>					9/22/2017	
<b>Comments:</b>					Estimate of costs for DTSC to provide regulatory oversight for the fiscal year (July 1, 2017-June 30, 2018).	
<b>Title:</b>					Annual Oversight Cost Estimate	
<b>Title Link:</b>						
<b>Area Name:</b>						
<b>Area Link:</b>						
<b>Sub Area:</b>						
<b>Sub Area Link:</b>						
<b>Document Type:</b>					Annual Oversight Cost Estimate	
<b>Date Completed:</b>					10/5/2011	
<b>Comments:</b>					Estimate of DTSC costs to provide regulatory oversight from 7/1/2011 to 6/30/2012.	
<b>Title:</b>					Semi-Annual Groundwater Monitoring Report	
<b>Title Link:</b>					<a href="http://www.envirostor.dtsc.ca.gov/public/final_documents2?global_id=01340111&amp;doc_id=6014956">http://www.envirostor.dtsc.ca.gov/public/final_documents2?global_id=01340111&amp;doc_id=6014956</a>	
<b>Area Name:</b>						
<b>Area Link:</b>						
<b>Sub Area:</b>						
<b>Sub Area Link:</b>						
<b>Document Type:</b>					Monitoring Report	
<b>Date Completed:</b>					10/4/2007	
<b>Comments:</b>					Approval letter signed 10/2/2007.	
<b>Title:</b>					Remedial or Removal Design	
<b>Title Link:</b>					<a href="http://www.envirostor.dtsc.ca.gov/public/final_documents2?global_id=01340111&amp;doc_id=5015141">http://www.envirostor.dtsc.ca.gov/public/final_documents2?global_id=01340111&amp;doc_id=5015141</a>	
<b>Area Name:</b>						
<b>Area Link:</b>						
<b>Sub Area:</b>						
<b>Sub Area Link:</b>						
<b>Document Type:</b>					Design/Implementation Workplan	
<b>Date Completed:</b>					8/5/2002	
<b>Comments:</b>					DTSC approved Groundwater Remediation Workplan. Primary activities included in scope of Workplan are soil excavation from two areas of groundwater contamination and pumping of groundwater from open excavation areas.	
<b>Title:</b>					Order	
<b>Title Link:</b>					<a href="http://www.envirostor.dtsc.ca.gov/public/final_documents2?global_id=01340111&amp;enforcement_id=5015154">http://www.envirostor.dtsc.ca.gov/public/final_documents2?global_id=01340111&amp;enforcement_id=5015154</a>	
<b>Area Name:</b>						
<b>Area Link:</b>						
<b>Sub Area:</b>						
<b>Sub Area Link:</b>						
<b>Document Type:</b>					Unilateral Order (I/SE, RAO, CAO, EPA AO)	



<b>Map Key</b>	<b>Number of Records</b>	<b>Direction</b>	<b>Distance (mi/ft)</b>	<b>Elev/Diff (ft)</b>	<b>Site</b>	<b>DB</b>
<b>Date Completed:</b>		6/28/1991				
<b>Comments:</b>		Order issued to IMACC Corporation, the parent company of Myers Container Corporation, and Dorothy Warburton, the Site owner.				
<b>Title:</b>		2019 Correspondence				
<b>Title Link:</b>		<a href="http://www.envirostor.dtsc.ca.gov/public/final_documents2?global_id=01340111&amp;enforcement_id=60423543">http://www.envirostor.dtsc.ca.gov/public/final_documents2?global_id=01340111&amp;enforcement_id=60423543</a>				
<b>Area Name:</b>						
<b>Area Link:</b>						
<b>Sub Area:</b>						
<b>Sub Area Link:</b>						
<b>Document Type:</b>		Correspondence				
<b>Date Completed:</b>		1/27/2020				
<b>Comments:</b>						
<b>Title:</b>		2017 Correspondence				
<b>Title Link:</b>		<a href="http://www.envirostor.dtsc.ca.gov/public/final_documents2?global_id=01340111&amp;enforcement_id=60423541">http://www.envirostor.dtsc.ca.gov/public/final_documents2?global_id=01340111&amp;enforcement_id=60423541</a>				
<b>Area Name:</b>						
<b>Area Link:</b>						
<b>Sub Area:</b>						
<b>Sub Area Link:</b>						
<b>Document Type:</b>		Correspondence				
<b>Date Completed:</b>		1/18/2018				
<b>Comments:</b>		Correspondence for the 2017 calendar period.				
<b>Title:</b>		2016 Correspondence				
<b>Title Link:</b>		<a href="http://www.envirostor.dtsc.ca.gov/public/final_documents2?global_id=01340111&amp;enforcement_id=60423540">http://www.envirostor.dtsc.ca.gov/public/final_documents2?global_id=01340111&amp;enforcement_id=60423540</a>				
<b>Area Name:</b>						
<b>Area Link:</b>						
<b>Sub Area:</b>						
<b>Sub Area Link:</b>						
<b>Document Type:</b>		Correspondence				
<b>Date Completed:</b>		2/10/2017				
<b>Comments:</b>						
<b>Title:</b>		Request for Discontinuation of Groundwater Monitoring				
<b>Title Link:</b>		<a href="http://www.envirostor.dtsc.ca.gov/public/final_documents2?global_id=01340111&amp;doc_id=60401353">http://www.envirostor.dtsc.ca.gov/public/final_documents2?global_id=01340111&amp;doc_id=60401353</a>				
<b>Area Name:</b>						
<b>Area Link:</b>						
<b>Sub Area:</b>						
<b>Sub Area Link:</b>						
<b>Document Type:</b>		Technical Report				
<b>Date Completed:</b>		1/25/2017				
<b>Comments:</b>						
<b>Title:</b>		2014 Biennial Groundwater Monitoring Report				
<b>Title Link:</b>		<a href="http://www.envirostor.dtsc.ca.gov/public/final_documents2?global_id=01340111&amp;doc_id=60377574">http://www.envirostor.dtsc.ca.gov/public/final_documents2?global_id=01340111&amp;doc_id=60377574</a>				
<b>Area Name:</b>						
<b>Area Link:</b>						
<b>Sub Area:</b>						
<b>Sub Area Link:</b>						
<b>Document Type:</b>		Monitoring Report				
<b>Date Completed:</b>		9/28/2015				
<b>Comments:</b>		A groundwater sample from the single site well continues to exceed the drinking water standard for vinyl chloride. For that reason, the request for site closure which was included in the groundwater monitoring report could not be approved.				
<b>Title:</b>		Semi-Annual Groundwater Monitoring and Well Completion Report				
<b>Title Link:</b>		<a href="http://www.envirostor.dtsc.ca.gov/public/final_documents2?global_id=01340111&amp;doc_id=5017999">http://www.envirostor.dtsc.ca.gov/public/final_documents2?global_id=01340111&amp;doc_id=5017999</a>				
<b>Area Name:</b>						
<b>Area Link:</b>						
<b>Sub Area:</b>						
<b>Sub Area Link:</b>						
<b>Document Type:</b>		Operations and Maintenance Report				
<b>Date Completed:</b>		9/27/2006				
<b>Comments:</b>		Semi-annual groundwater monitoring completed for deed restricted area of property.				
<b>Title:</b>		Monitoring Well Installation				
<b>Title Link:</b>						
<b>Area Name:</b>						

<i>Map Key</i>	<i>Number of Records</i>	<i>Direction</i>	<i>Distance (mi/ft)</i>	<i>Elev/Diff (ft)</i>	<i>Site</i>	<i>DB</i>
<b>Area Link:</b>						
<b>Sub Area:</b>						
<b>Sub Area Link:</b>						
<b>Document Type:</b>		Fieldwork				
<b>Date Completed:</b>		7/26/2006				
<b>Comments:</b>		Monitoring well installed in deed restricted area.				
<b>Title:</b>		Operation and Maintenance Agreement				
<b>Title Link:</b>		<a href="http://www.envirostor.dtsc.ca.gov/public/final_documents2?global_id=01340111&amp;enforcement_id=5016799">http://www.envirostor.dtsc.ca.gov/public/final_documents2?global_id=01340111&amp;enforcement_id=5016799</a>				
<b>Area Name:</b>						
<b>Area Link:</b>						
<b>Sub Area:</b>						
<b>Sub Area Link:</b>						
<b>Document Type:</b>		Operation & Maintenance Order/Agreement				
<b>Date Completed:</b>		12/20/2004				
<b>Comments:</b>		DTSC entered into an Operations and Maintenance Agreement with Myers Container Corporation. The Agreement provides for ongoing, semi-annual sampling of two monitoring wells.				
<b>Title:</b>		Explanation of Significant Differences				
<b>Title Link:</b>		<a href="http://www.envirostor.dtsc.ca.gov/public/final_documents2?global_id=01340111&amp;doc_id=5015140">http://www.envirostor.dtsc.ca.gov/public/final_documents2?global_id=01340111&amp;doc_id=5015140</a>				
<b>Area Name:</b>						
<b>Area Link:</b>						
<b>Sub Area:</b>						
<b>Sub Area Link:</b>						
<b>Document Type:</b>		Remedial Action Plan w/ESD				
<b>Date Completed:</b>		12/31/2003				
<b>Comments:</b>		Explanation of Significant Differences approved. The groundwater remedy was changed from extraction and treatment to long-term groundwater monitoring and deed restrictions.				
<b>Title:</b>		Remedial Investigation				
<b>Title Link:</b>		<a href="http://www.envirostor.dtsc.ca.gov/public/final_documents2?global_id=01340111&amp;doc_id=6011755">http://www.envirostor.dtsc.ca.gov/public/final_documents2?global_id=01340111&amp;doc_id=6011755</a>				
<b>Area Name:</b>						
<b>Area Link:</b>						
<b>Sub Area:</b>						
<b>Sub Area Link:</b>						
<b>Document Type:</b>		Remedial Investigation Report				
<b>Date Completed:</b>		9/3/1992				
<b>Comments:</b>		RI approved. VOCs and SVOCs found in soil to depths ranging from 3 to 5 feet. VOCs detected in groundwater. No contaminants detected by air monitoring.				
<b>Title:</b>		2011 Second Semi-Annual Groundwater Monitoring Report				
<b>Title Link:</b>		<a href="http://www.envirostor.dtsc.ca.gov/public/final_documents2?global_id=01340111&amp;doc_id=6027619">http://www.envirostor.dtsc.ca.gov/public/final_documents2?global_id=01340111&amp;doc_id=6027619</a>				
<b>Area Name:</b>						
<b>Area Link:</b>						
<b>Sub Area:</b>						
<b>Sub Area Link:</b>						
<b>Document Type:</b>		Monitoring Report				
<b>Date Completed:</b>		9/22/2011				
<b>Comments:</b>		The report included responses to DTSC's comment letter dated June 23, 2011. In response the those comments the report included information related to boring logs, monitoring well construction details, and groundwater elevation data and gradient evaluations; the responses that were provided were adequate. The results of the groundwater monitoring program were consistent with previous results which showed low levels of chlorinated volatile organic compounds (VOCs) in shallow groundwater; the groundwater data also showed that natural biodegradation of those chlorinated VOCs is occurring since breakdown compounds are present.				
<b>Title:</b>		Groundwater Sampling				
<b>Title Link:</b>						
<b>Area Name:</b>						
<b>Area Link:</b>						
<b>Sub Area:</b>						
<b>Sub Area Link:</b>						
<b>Document Type:</b>		Fieldwork				
<b>Date Completed:</b>		7/21/2011				
<b>Comments:</b>		Groundwater monitoring wells were sampled.				
<b>Title:</b>		2011 1st Semi-Annual GW Monit. Rpt.				
<b>Title Link:</b>		<a href="http://www.envirostor.dtsc.ca.gov/public/final_documents2?global_id=01340111&amp;doc_id=6027618">http://www.envirostor.dtsc.ca.gov/public/final_documents2?global_id=01340111&amp;doc_id=6027618</a>				
<b>Area Name:</b>						
<b>Area Link:</b>						

<i>Map Key</i>	<i>Number of Records</i>	<i>Direction</i>	<i>Distance (mi/ft)</i>	<i>Elev/Diff (ft)</i>	<i>Site</i>	<i>DB</i>
<b>Sub Area:</b>						
<b>Sub Area Link:</b>						
<b>Document Type:</b>					Monitoring Report	
<b>Date Completed:</b>					6/23/2011	
<b>Comments:</b>					The monitoring results are consistent with historical results. DTSC's Geological Services Unit requested that copies of the monitoring wells borehole logs should be submitted and a compilation of all groundwater gradient evaluations should be completed. DTSC requested that information to be submitted in the next monitoring report.	
<b>Title:</b>					2010 2nd Semi-Annual GW Monit. Report	
<b>Title Link:</b>					<a href="http://www.envirostor.dtsc.ca.gov/public/final_documents2?global_id=01340111&amp;doc_id=6027617">http://www.envirostor.dtsc.ca.gov/public/final_documents2?global_id=01340111&amp;doc_id=6027617</a>	
<b>Area Name:</b>						
<b>Area Link:</b>						
<b>Sub Area:</b>						
<b>Sub Area Link:</b>						
<b>Document Type:</b>					Monitoring Report	
<b>Date Completed:</b>					2/23/2011	
<b>Comments:</b>						
<b>Title:</b>					2010 Annual LUR Inspection and Report	
<b>Title Link:</b>					<a href="http://www.envirostor.dtsc.ca.gov/public/final_documents2?global_id=01340111&amp;enforcement_id=60255025">http://www.envirostor.dtsc.ca.gov/public/final_documents2?global_id=01340111&amp;enforcement_id=60255025</a>	
<b>Area Name:</b>						
<b>Area Link:</b>						
<b>Sub Area:</b>						
<b>Sub Area Link:</b>						
<b>Document Type:</b>					* Land Use Restriction Monitoring Report	
<b>Date Completed:</b>					10/5/2010	
<b>Comments:</b>						
<b>Title:</b>					2010-2011 Annual Cost Estimate	
<b>Title Link:</b>					<a href="http://www.envirostor.dtsc.ca.gov/public/final_documents2?global_id=01340111&amp;enforcement_id=60251245">http://www.envirostor.dtsc.ca.gov/public/final_documents2?global_id=01340111&amp;enforcement_id=60251245</a>	
<b>Area Name:</b>						
<b>Area Link:</b>						
<b>Sub Area:</b>						
<b>Sub Area Link:</b>						
<b>Document Type:</b>					Annual Oversight Cost Estimate	
<b>Date Completed:</b>					7/30/2010	
<b>Comments:</b>					The estimated costs for the fiscal year for DTSC oversight are \$7,848.	
<b>Title:</b>					Request for Invoice Cost Breakdowns	
<b>Title Link:</b>					<a href="http://www.envirostor.dtsc.ca.gov/public/final_documents2?global_id=01340111&amp;doc_id=6028733">http://www.envirostor.dtsc.ca.gov/public/final_documents2?global_id=01340111&amp;doc_id=6028733</a>	
<b>Area Name:</b>						
<b>Area Link:</b>						
<b>Sub Area:</b>						
<b>Sub Area Link:</b>						
<b>Document Type:</b>					*Correspondence - Received	
<b>Date Completed:</b>					1/6/2010	
<b>Comments:</b>						
<b>Title:</b>					Semi-Annual Groundwater Monitoring Report	
<b>Title Link:</b>					<a href="http://www.envirostor.dtsc.ca.gov/public/final_documents2?global_id=01340111&amp;doc_id=6015932">http://www.envirostor.dtsc.ca.gov/public/final_documents2?global_id=01340111&amp;doc_id=6015932</a>	
<b>Area Name:</b>						
<b>Area Link:</b>						
<b>Sub Area:</b>						
<b>Sub Area Link:</b>						
<b>Document Type:</b>					Monitoring Report	
<b>Date Completed:</b>					4/2/2008	
<b>Comments:</b>					Report approved April 2, 2008; electronic copy of report to follow.	
<b>Title:</b>					2007 DTSC Annual Inspection	
<b>Title Link:</b>					<a href="http://www.envirostor.dtsc.ca.gov/public/final_documents2?global_id=01340111&amp;enforcement_id=6009759">http://www.envirostor.dtsc.ca.gov/public/final_documents2?global_id=01340111&amp;enforcement_id=6009759</a>	
<b>Area Name:</b>						
<b>Area Link:</b>						
<b>Sub Area:</b>						
<b>Sub Area Link:</b>						
<b>Document Type:</b>					Land Use Restriction - Site Inspection/Visit	
<b>Date Completed:</b>					6/15/2007	
<b>Comments:</b>					Site conditions observed at the property comply with the O & M agreement and deed restriction	
<b>Title:</b>					Remedial or Removal Design	

<b>Map Key</b>	<b>Number of Records</b>	<b>Direction</b>	<b>Distance (mi/ft)</b>	<b>Elev/Diff (ft)</b>	<b>Site</b>	<b>DB</b>
<b>Title Link:</b>					<a href="http://www.envirostor.dtsc.ca.gov/public/final_documents2?global_id=01340111&amp;doc_id=5015145">http://www.envirostor.dtsc.ca.gov/public/final_documents2?global_id=01340111&amp;doc_id=5015145</a>	
<b>Area Name:</b>						
<b>Area Link:</b>						
<b>Sub Area:</b>						
<b>Sub Area Link:</b>						
<b>Document Type:</b>					Design/Implementation Workplan	
<b>Date Completed:</b>					10/25/1996	
<b>Comments:</b>					Approved Phase IA Design for building demolition.	
<b>Title:</b>					2018 LUC Certification	
<b>Title Link:</b>					<a href="http://www.envirostor.dtsc.ca.gov/public/final_documents2?global_id=01340111&amp;doc_id=60422986">http://www.envirostor.dtsc.ca.gov/public/final_documents2?global_id=01340111&amp;doc_id=60422986</a>	
<b>Area Name:</b>						
<b>Area Link:</b>						
<b>Sub Area:</b>						
<b>Sub Area Link:</b>						
<b>Document Type:</b>					Land Use Restriction Monitoring Report	
<b>Date Completed:</b>					1/27/2020	
<b>Comments:</b>					Certification was received from the consultant the the site is in compliance with the Land Use Covenant and that groundwater extraction is not occurring at the site.	
<b>Title:</b>					Correspondence Annual 2015	
<b>Title Link:</b>					<a href="http://www.envirostor.dtsc.ca.gov/public/final_documents2?global_id=01340111&amp;enforcement_id=60316749">http://www.envirostor.dtsc.ca.gov/public/final_documents2?global_id=01340111&amp;enforcement_id=60316749</a>	
<b>Area Name:</b>						
<b>Area Link:</b>						
<b>Sub Area:</b>						
<b>Sub Area Link:</b>						
<b>Document Type:</b>					Correspondence	
<b>Date Completed:</b>					3/11/2016	
<b>Comments:</b>					Correspondence for the calendar 2015 period.	
<b>Title:</b>					Limited Review of Cost Estimate	
<b>Title Link:</b>					<a href="http://www.envirostor.dtsc.ca.gov/public/final_documents2?global_id=01340111&amp;doc_id=60387083">http://www.envirostor.dtsc.ca.gov/public/final_documents2?global_id=01340111&amp;doc_id=60387083</a>	
<b>Area Name:</b>						
<b>Area Link:</b>						
<b>Sub Area:</b>						
<b>Sub Area Link:</b>						
<b>Document Type:</b>					Financial Assurance Documentation	
<b>Date Completed:</b>					4/20/2015	
<b>Comments:</b>					The approved cost estimate to maintain the Operations and Maintenance activities at the site totaled \$65,157.00.	
<b>Title:</b>					2013 Biannual Groundwater Monitoring Report	
<b>Title Link:</b>					<a href="http://www.envirostor.dtsc.ca.gov/public/final_documents2?global_id=01340111&amp;doc_id=60318563">http://www.envirostor.dtsc.ca.gov/public/final_documents2?global_id=01340111&amp;doc_id=60318563</a>	
<b>Area Name:</b>						
<b>Area Link:</b>						
<b>Sub Area:</b>						
<b>Sub Area Link:</b>						
<b>Document Type:</b>					Monitoring Report	
<b>Date Completed:</b>					5/1/2013	
<b>Comments:</b>					The groundwater monitoring is conducted on a biennial schedule (one sampling event every 2 years). There is only 1 monitoring well that is sampled and tested; a low concentration of vinyl chloride was detected. The vinyl chloride is a biodegradation breakdown product of the former chlorinated solvent plume in groundwater at the Site.	
<b>Title:</b>					Public Notice for Approval of 5-Year Review Report	
<b>Title Link:</b>					<a href="http://www.envirostor.dtsc.ca.gov/public/final_documents2?global_id=01340111&amp;doc_id=60280390">http://www.envirostor.dtsc.ca.gov/public/final_documents2?global_id=01340111&amp;doc_id=60280390</a>	
<b>Area Name:</b>						
<b>Area Link:</b>						
<b>Sub Area:</b>						
<b>Sub Area Link:</b>						
<b>Document Type:</b>					Public Notice	
<b>Date Completed:</b>					2/5/2013	
<b>Comments:</b>						
<b>Title:</b>					Five Year Review Report	
<b>Title Link:</b>					<a href="http://www.envirostor.dtsc.ca.gov/public/final_documents2?global_id=01340111&amp;doc_id=5017037">http://www.envirostor.dtsc.ca.gov/public/final_documents2?global_id=01340111&amp;doc_id=5017037</a>	
<b>Area Name:</b>						
<b>Area Link:</b>						
<b>Sub Area:</b>						
<b>Sub Area Link:</b>						
<b>Document Type:</b>					5 Year Review Reports	

<b>Map Key</b>	<b>Number of Records</b>	<b>Direction</b>	<b>Distance (mi/ft)</b>	<b>Elev/Diff (ft)</b>	<b>Site</b>	<b>DB</b>
<b>Date Completed:</b>		1/17/2013				
<b>Comments:</b>						
<b>Title:</b>		2017 LUC Certification				
<b>Title Link:</b>		<a href="http://www.envirostor.dtsc.ca.gov/public/final_documents2?global_id=01340111&amp;doc_id=60422985">http://www.envirostor.dtsc.ca.gov/public/final_documents2?global_id=01340111&amp;doc_id=60422985</a>				
<b>Area Name:</b>						
<b>Area Link:</b>						
<b>Sub Area:</b>						
<b>Sub Area Link:</b>						
<b>Document Type:</b>		Land Use Restriction Monitoring Report				
<b>Date Completed:</b>		9/4/2018				
<b>Comments:</b>		The site is in compliance with the Land Use Covenant which restricts groundwater usage.				
<b>Title:</b>		5-Year Review Report				
<b>Title Link:</b>		<a href="http://www.envirostor.dtsc.ca.gov/public/final_documents2?global_id=01340111&amp;doc_id=60385806">http://www.envirostor.dtsc.ca.gov/public/final_documents2?global_id=01340111&amp;doc_id=60385806</a>				
<b>Area Name:</b>						
<b>Area Link:</b>						
<b>Sub Area:</b>						
<b>Sub Area Link:</b>						
<b>Document Type:</b>		5 Year Review Reports				
<b>Date Completed:</b>		1/25/2017				
<b>Comments:</b>						
<b>Title:</b>		2014-2015 Annual Cost Estimate				
<b>Title Link:</b>		<a href="http://www.envirostor.dtsc.ca.gov/public/final_documents2?global_id=01340111&amp;enforcement_id=60305838">http://www.envirostor.dtsc.ca.gov/public/final_documents2?global_id=01340111&amp;enforcement_id=60305838</a>				
<b>Area Name:</b>						
<b>Area Link:</b>						
<b>Sub Area:</b>						
<b>Sub Area Link:</b>						
<b>Document Type:</b>		Annual Oversight Cost Estimate				
<b>Date Completed:</b>		10/21/2014				
<b>Comments:</b>		Estimate of DTSC costs for regulatory oversight for the fiscal year (July 1, 2014 to June 30, 2015).				
<b>Title:</b>		2012-2013 Annual Cost Estimate				
<b>Title Link:</b>		<a href="http://www.envirostor.dtsc.ca.gov/public/final_documents2?global_id=01340111&amp;enforcement_id=60305836">http://www.envirostor.dtsc.ca.gov/public/final_documents2?global_id=01340111&amp;enforcement_id=60305836</a>				
<b>Area Name:</b>						
<b>Area Link:</b>						
<b>Sub Area:</b>						
<b>Sub Area Link:</b>						
<b>Document Type:</b>		Annual Oversight Cost Estimate				
<b>Date Completed:</b>		10/23/2012				
<b>Comments:</b>		The cost estimate covers anticipated regulatory oversight expenses from 7/1/12 to 6/30/13.				
<b>Title:</b>		Groundwater Sampling				
<b>Title Link:</b>						
<b>Area Name:</b>						
<b>Area Link:</b>						
<b>Sub Area:</b>						
<b>Sub Area Link:</b>						
<b>Document Type:</b>		Fieldwork				
<b>Date Completed:</b>		1/27/2011				
<b>Comments:</b>		Groundwater samples were collected.				
<b>Title:</b>		Semi-Annual Groundwater Monitoring Report				
<b>Title Link:</b>		<a href="http://www.envirostor.dtsc.ca.gov/public/final_documents2?global_id=01340111&amp;doc_id=6027615">http://www.envirostor.dtsc.ca.gov/public/final_documents2?global_id=01340111&amp;doc_id=6027615</a>				
<b>Area Name:</b>						
<b>Area Link:</b>						
<b>Sub Area:</b>						
<b>Sub Area Link:</b>						
<b>Document Type:</b>		Monitoring Report				
<b>Date Completed:</b>		10/1/2009				
<b>Comments:</b>		The report recommended continuation of the semi-annual monitoring program.				
<b>Title:</b>		Semi-Annual Groundwater Monitoring Report				
<b>Title Link:</b>		<a href="http://www.envirostor.dtsc.ca.gov/public/final_documents2?global_id=01340111&amp;doc_id=6020333">http://www.envirostor.dtsc.ca.gov/public/final_documents2?global_id=01340111&amp;doc_id=6020333</a>				
<b>Area Name:</b>						
<b>Area Link:</b>						
<b>Sub Area:</b>						
<b>Sub Area Link:</b>						

<b>Map Key</b>	<b>Number of Records</b>	<b>Direction</b>	<b>Distance (mi/ft)</b>	<b>Elev/Diff (ft)</b>	<b>Site</b>	<b>DB</b>
<b>Document Type:</b>		Monitoring Report				
<b>Date Completed:</b>		3/3/2009				
<b>Comments:</b>						
<b>Title:</b>		Certification				
<b>Title Link:</b>		<a href="http://www.envirostor.dtsc.ca.gov/public/final_documents2?global_id=01340111&amp;enforcement_id=5015146">http://www.envirostor.dtsc.ca.gov/public/final_documents2?global_id=01340111&amp;enforcement_id=5015146</a>				
<b>Area Name:</b>						
<b>Area Link:</b>						
<b>Sub Area:</b>						
<b>Sub Area Link:</b>						
<b>Document Type:</b>		Certification				
<b>Date Completed:</b>		12/21/2004				
<b>Comments:</b>		Certified Site. A residential/commercial development is being constructed on the property.				
<b>Title:</b>		Deed Restriction / Land Use Covenant				
<b>Title Link:</b>		<a href="http://www.envirostor.dtsc.ca.gov/public/final_documents2?global_id=01340111&amp;enforcement_id=5016273">http://www.envirostor.dtsc.ca.gov/public/final_documents2?global_id=01340111&amp;enforcement_id=5016273</a>				
<b>Area Name:</b>						
<b>Area Link:</b>						
<b>Sub Area:</b>						
<b>Sub Area Link:</b>						
<b>Document Type:</b>		Land Use Restriction				
<b>Date Completed:</b>		9/21/2004				
<b>Comments:</b>		A deed restriction was recorded for the area where residual groundwater contamination remains to prevent use of the underlying groundwater.				
<b>Title:</b>		Fact Sheet and Public Notice: Proposed Change to Remedial Action Plan				
<b>Title Link:</b>		<a href="http://www.envirostor.dtsc.ca.gov/public/final_documents2?global_id=01340111&amp;doc_id=6011453">http://www.envirostor.dtsc.ca.gov/public/final_documents2?global_id=01340111&amp;doc_id=6011453</a>				
<b>Area Name:</b>						
<b>Area Link:</b>						
<b>Sub Area:</b>						
<b>Sub Area Link:</b>						
<b>Document Type:</b>		Fact Sheets				
<b>Date Completed:</b>		11/20/2003				
<b>Comments:</b>		Fact Sheet and Public Notice announced changes proposed to Remedial Action Plan.				
<b>Title:</b>		Remedial Action Completion or Implementation				
<b>Title Link:</b>		<a href="http://www.envirostor.dtsc.ca.gov/public/final_documents2?global_id=01340111&amp;doc_id=5015147">http://www.envirostor.dtsc.ca.gov/public/final_documents2?global_id=01340111&amp;doc_id=5015147</a>				
<b>Area Name:</b>						
<b>Area Link:</b>						
<b>Sub Area:</b>						
<b>Sub Area Link:</b>						
<b>Document Type:</b>		Remedial Action Completion Report				
<b>Date Completed:</b>		3/21/1999				
<b>Comments:</b>		Completed Remedial Action. The RA included excavation of contaminated soil for residential development. Approximately 22,500 tons of contaminated soils were excavated and disposed off-site. Approximately 20,000 gallons of groundwater were encountered during excavation and disposed off-site.				
<b>Title:</b>		CEQA				
<b>Title Link:</b>		<a href="http://www.envirostor.dtsc.ca.gov/public/final_documents2?global_id=01340111&amp;enforcement_id=5015148">http://www.envirostor.dtsc.ca.gov/public/final_documents2?global_id=01340111&amp;enforcement_id=5015148</a>				
<b>Area Name:</b>						
<b>Area Link:</b>						
<b>Sub Area:</b>						
<b>Sub Area Link:</b>						
<b>Document Type:</b>		CEQA - Initial Study/ Neg. Declaration				
<b>Date Completed:</b>		5/24/1996				
<b>Comments:</b>		Approved CEQA Negative Declaration.				
<b>Title:</b>		Remedial Investigation / Feasibility Study				
<b>Title Link:</b>		<a href="http://www.envirostor.dtsc.ca.gov/public/final_documents2?global_id=01340111&amp;doc_id=5015149">http://www.envirostor.dtsc.ca.gov/public/final_documents2?global_id=01340111&amp;doc_id=5015149</a>				
<b>Area Name:</b>						
<b>Area Link:</b>						
<b>Sub Area:</b>						
<b>Sub Area Link:</b>						
<b>Document Type:</b>		Remedial Investigation / Feasibility Study				
<b>Date Completed:</b>		2/23/1996				
<b>Comments:</b>		Amended RIFS. Feasibility Study amended to propose soil and groundwater removal to residential use standards.				
<b>Title:</b>		Remedial Investigation / Feasibility Study				
<b>Title Link:</b>		<a href="http://www.envirostor.dtsc.ca.gov/public/final_documents2?global_id=01340111&amp;doc_id=5015151">http://www.envirostor.dtsc.ca.gov/public/final_documents2?global_id=01340111&amp;doc_id=5015151</a>				

Map Key	Number of Records	Direction	Distance (mi/ft)	Elev/Diff (ft)	Site	DB
<b>Area Name:</b>						
<b>Area Link:</b>						
<b>Sub Area:</b>						
<b>Sub Area Link:</b>						
<b>Document Type:</b>		Remedial Investigation / Feasibility Study				
<b>Date Completed:</b>		4/12/1995				
<b>Comments:</b>		Completed RIFS. Feasibility Study approved proposing soil and groundwater removal to industrial use standards.				
<b>Title:</b>						
<b>Title Link:</b>						
<b>Area Name:</b>						
<b>Area Link:</b>						
<b>Sub Area:</b>						
<b>Sub Area Link:</b>						
<b>Document Type:</b>		Public Participation Plan / Community Relations Plan				
<b>Date Completed:</b>		12/12/1991				
<b>Comments:</b>		PPP approved. The San Pablo Avenue corridor is zoned primarily commercial, while the area to the west of San Pablo is industrial and the area to the east is residential. Community interviews conducted to assess level of community interest/involvement.				
<b>Title:</b>						
<b>Title Link:</b>						
<b>Area Name:</b>						
<b>Area Link:</b>						
<b>Sub Area:</b>						
<b>Sub Area Link:</b>						
<b>Document Type:</b>		Removal Action Completion Report				
<b>Date Completed:</b>		9/30/1991				
<b>Comments:</b>		Completed RA. Eleven sumps were drained and the integrity of the sumps were checked. 250 cubic yards of waste were removed.				
<b>Title:</b>						
<b>Title Link:</b>						
<b>Area Name:</b>						
<b>Area Link:</b>						
<b>Sub Area:</b>						
<b>Sub Area Link:</b>						
<b>Document Type:</b>		Preliminary Assessment Report				
<b>Date Completed:</b>		6/15/1989				
<b>Comments:</b>		Completed PA. Periodic releases of hazardous substances were determined to have occurred at the site from drum recycling activities.				
<a href="#">164</a>	1 of 1	SE	0.83 / 4,399.09	36.99 / 5	1171 OCEAN AVENUE 1171 OCEAN AVENUE OAKLAND CA 94608	ENVIROSTOR

<b>Estor/EPA ID:</b>	60000896	<b>Assembly District:</b>	15
<b>Site Code:</b>	201807	<b>Senate District:</b>	09
<b>Nat Priority List:</b>	NO	<b>Permit Renewal Lead:</b>	
<b>APN:</b>	016-1467-017-01, 16-1467-17-1	<b>Public Partici Spclst:</b>	
<b>Census Tract:</b>	6001400800	<b>Project Manager:</b>	
<b>Site Type:</b>	VOLUNTARY CLEANUP	<b>County:</b>	ALAMEDA
<b>Address Description:</b>	1171 OCEAN AVENUE	<b>Latitude:</b>	37.8465800670702
<b>Office:</b>	CLEANUP BERKELEY	<b>Longitude:</b>	-122.286510280909
<b>Special Program:</b>	VOLUNTARY CLEANUP PROGRAM	<b>Acres:</b>	0.74 ACRES
<b>Funding:</b>	SITE PROPONENT	<b>Supervisor:</b>	KAREN TOTTH
<b>Cleanup Status:</b>	INACTIVE - ACTION REQUIRED AS OF 7/12/2017		
<b>Cleanup Oversight Agencies:</b>	ALAMEDA COUNTY;DTSC - SITE CLEANUP PROGRAM - LEAD AGENCY		
<b>School District:</b>			
<b>Past Use that Caused Contam:</b>	UNKNOWN		
<b>Potential Media Affected:</b>	OTHER GROUNDWATER AFFECTED (USES OTHER THAN DRINKING WATER), SOIL, SOIL VAPOR		
<b>Potential Contamin of Concern:</b>			

1,2-DICHLOROETHYLENE (CIS), 1,2-DICHLOROETHYLENE (TRANS), TRICHLOROETHYLENE (TCE)

**Site History:**

The property is currently developed with one 8,100-square foot two-story commercial office building. There have been various commercial operations on the Site since around 1946. These operations have included an oil warehouse, shampoo factory, chartered bus company, soda fountain company, and

<b>Map Key</b>	<b>Number of Records</b>	<b>Direction</b>	<b>Distance (mi/ft)</b>	<b>Elev/Diff (ft)</b>	<b>Site</b>	<b>DB</b>
----------------	--------------------------	------------------	-------------------------	-----------------------	-------------	-----------

bottled gas distributor.

TCE, cis-1,2-DCE found in the shallow (monitored by 25 feet wells) and deeper (monitored by 40 feet deep wells) groundwater. TCE found at concentrations up to 870 ug/L in shallow groundwater (MW-3A) and up to 24,000 ug/L in deeper groundwater, MW-3B. Site is not used for sensitive land uses.

**Status:** INACTIVE - ACTION REQUIRED  
**A2 Program Type:** VOLUNTARY CLEANUP  
**CalEnviroScreen Score:** 66-70%  
**Summary Link:** [http://www.envirostor.dtsc.ca.gov/public/profile\\_report?global\\_id=60000896](http://www.envirostor.dtsc.ca.gov/public/profile_report?global_id=60000896)

**Completed Activities**

**Title:** Groundwater Monitoring Report  
**Title Link:** [http://www.envirostor.dtsc.ca.gov/public/final\\_documents2?global\\_id=60000896&doc\\_id=60306104](http://www.envirostor.dtsc.ca.gov/public/final_documents2?global_id=60000896&doc_id=60306104)  
**Area Name:**  
**Area Link:**  
**Sub Area:**  
**Sub Area Link:**  
**Document Type:** Monitoring Report  
**Date Completed:** 8/8/2016  
**Comments:** Groundwater monitoring well sampling results shown concentrations of Trichloroethene (TCE) and cis-Dichloroethere (DCE) in the three shallow zone wells and two of the deeper wells relatively similar to the historical concentrations.

**Title:** Third Quarter 2011 Groundwater Monitoring Report  
**Title Link:** [http://www.envirostor.dtsc.ca.gov/public/final\\_documents2?global\\_id=60000896&doc\\_id=60252607](http://www.envirostor.dtsc.ca.gov/public/final_documents2?global_id=60000896&doc_id=60252607)  
**Area Name:**  
**Area Link:**  
**Sub Area:**  
**Sub Area Link:**  
**Document Type:** Monitoring Report  
**Date Completed:** 3/15/2012  
**Comments:** DTSC comments will be addressed at a later time due to RP's financial difficulties.

**Title:** Second Quarter 2011 Groundwater Monitoring Report  
**Title Link:** [http://www.envirostor.dtsc.ca.gov/public/final\\_documents2?global\\_id=60000896&doc\\_id=60275747](http://www.envirostor.dtsc.ca.gov/public/final_documents2?global_id=60000896&doc_id=60275747)  
**Area Name:**  
**Area Link:**  
**Sub Area:**  
**Sub Area Link:**  
**Document Type:** Monitoring Report  
**Date Completed:** 10/3/2011  
**Comments:** The Department of Toxic Substances Control has approved the Second Quarter 2011 Groundwater Monitoring Report. Comments on the Second Quarter 2011 Groundwater Monitoring Report are to be addressed in future quarterly monitoring reports.

**Title:** RAW Implementation  
**Title Link:**  
**Area Name:**  
**Area Link:**  
**Sub Area:**  
**Sub Area Link:**  
**Document Type:** Fieldwork  
**Date Completed:** 8/12/2010  
**Comments:** Field work is complete.

**Title:** Fact Sheet  
**Title Link:** [http://www.envirostor.dtsc.ca.gov/public/final\\_documents2?global\\_id=60000896&doc\\_id=6028002](http://www.envirostor.dtsc.ca.gov/public/final_documents2?global_id=60000896&doc_id=6028002)  
**Area Name:**  
**Area Link:**  
**Sub Area:**  
**Sub Area Link:**  
**Document Type:** Fact Sheets  
**Date Completed:** 4/12/2010  
**Comments:** Fact Sheet has been sent out to the site mailing list.



<b>Map Key</b>	<b>Number of Records</b>	<b>Direction</b>	<b>Distance (mi/ft)</b>	<b>Elev/Diff (ft)</b>	<b>Site</b>	<b>DB</b>
<b>Title:</b>					Phase IV Site Characterization Report	
<b>Title Link:</b>					<a href="http://www.envirostor.dtsc.ca.gov/public/final_documents2?global_id=60000896&amp;doc_id=6022917">http://www.envirostor.dtsc.ca.gov/public/final_documents2?global_id=60000896&amp;doc_id=6022917</a>	
<b>Area Name:</b>						
<b>Area Link:</b>						
<b>Sub Area:</b>						
<b>Sub Area Link:</b>						
<b>Document Type:</b>					Remedial Investigation Report	
<b>Date Completed:</b>					11/22/2006	
<b>Comments:</b>					Supplement to Phase III Investigation: 4 grab groundwater samples taken. Highest detection was an on-site sample from the southeast corner near the warehouse roll-up door: 6,000 micrograms per liter TCE at 36 feet below ground surface.	
<b>Title:</b>					CEQA Document	
<b>Title Link:</b>					<a href="http://www.envirostor.dtsc.ca.gov/public/final_documents2?global_id=60000896&amp;enforcement_id=6012597">http://www.envirostor.dtsc.ca.gov/public/final_documents2?global_id=60000896&amp;enforcement_id=6012597</a>	
<b>Area Name:</b>						
<b>Area Link:</b>						
<b>Sub Area:</b>						
<b>Sub Area Link:</b>						
<b>Document Type:</b>					CEQA - Notice of Exemption	
<b>Date Completed:</b>					6/7/2010	
<b>Comments:</b>						
<b>Title:</b>					First Quarter 2010 Groundwater Monitoring Report	
<b>Title Link:</b>					<a href="http://www.envirostor.dtsc.ca.gov/public/final_documents2?global_id=60000896&amp;doc_id=60252602">http://www.envirostor.dtsc.ca.gov/public/final_documents2?global_id=60000896&amp;doc_id=60252602</a>	
<b>Area Name:</b>						
<b>Area Link:</b>						
<b>Sub Area:</b>						
<b>Sub Area Link:</b>						
<b>Document Type:</b>					Monitoring Report	
<b>Date Completed:</b>					4/4/2010	
<b>Comments:</b>					First quarter 2010 groundwater monitoring report. This report documents the Q1-2010 groundwater monitoring event conducted on February 26, 2010. This is the seventh consecutive groundwater monitoring event at this site.	
<b>Title:</b>					Groundwater Monitoring Report - 2nd Qtr 2009	
<b>Title Link:</b>					<a href="http://www.envirostor.dtsc.ca.gov/public/final_documents2?global_id=60000896&amp;doc_id=6028837">http://www.envirostor.dtsc.ca.gov/public/final_documents2?global_id=60000896&amp;doc_id=6028837</a>	
<b>Area Name:</b>						
<b>Area Link:</b>						
<b>Sub Area:</b>						
<b>Sub Area Link:</b>						
<b>Document Type:</b>					Monitoring Report	
<b>Date Completed:</b>					10/6/2009	
<b>Comments:</b>					Per letter dated 10/06/2009, data from report incorporated into draft RAW. Results from monitoring event consistent with previous site characterization.	
<b>Title:</b>					Fourth Quarter 2011 Groundwater Monitoring Report	
<b>Title Link:</b>					<a href="http://www.envirostor.dtsc.ca.gov/public/final_documents2?global_id=60000896&amp;doc_id=60252608">http://www.envirostor.dtsc.ca.gov/public/final_documents2?global_id=60000896&amp;doc_id=60252608</a>	
<b>Area Name:</b>						
<b>Area Link:</b>						
<b>Sub Area:</b>						
<b>Sub Area Link:</b>						
<b>Document Type:</b>					Monitoring Report	
<b>Date Completed:</b>					3/6/2012	
<b>Comments:</b>					PM and GSU comments will be addressed at a later time due to RP's financial difficulties.	
<b>Title:</b>					Second Quarter 2010 Groundwater Monitoring Report	
<b>Title Link:</b>						
<b>Area Name:</b>						
<b>Area Link:</b>						
<b>Sub Area:</b>						
<b>Sub Area Link:</b>						
<b>Document Type:</b>					Monitoring Report	
<b>Date Completed:</b>					6/24/2010	
<b>Comments:</b>					This report documents the Q2-2010 groundwater monitoring event conducted on May 6, 2010.	
<b>Title:</b>					Community Profile	
<b>Title Link:</b>					<a href="http://www.envirostor.dtsc.ca.gov/public/final_documents2?global_id=60000896&amp;doc_id=6023133">http://www.envirostor.dtsc.ca.gov/public/final_documents2?global_id=60000896&amp;doc_id=6023133</a>	
<b>Area Name:</b>						
<b>Area Link:</b>						

<i>Map Key</i>	<i>Number of Records</i>	<i>Direction</i>	<i>Distance (mi/ft)</i>	<i>Elev/Diff (ft)</i>	<i>Site</i>	<i>DB</i>
<b>Sub Area:</b>						
<b>Sub Area Link:</b>						
<b>Document Type:</b>			Community Profile			
<b>Date Completed:</b>			4/24/2009			
<b>Comments:</b>						
<b>Title:</b>			Indoor Air Survey - Letter of Findings			
<b>Title Link:</b>			<a href="http://www.envirostor.dtsc.ca.gov/public/final_documents2?global_id=60000896&amp;doc_id=6028839">http://www.envirostor.dtsc.ca.gov/public/final_documents2?global_id=60000896&amp;doc_id=6028839</a>			
<b>Area Name:</b>						
<b>Area Link:</b>						
<b>Sub Area:</b>						
<b>Sub Area Link:</b>						
<b>Document Type:</b>			Other Report			
<b>Date Completed:</b>			10/7/2008			
<b>Comments:</b>			Indoor air sampling performed without approval from DTSC. Per letter dated 10/06/2009, data from sampling incorporated into draft RAW. Results indicate concentrations of VOCs above indoor air CHHSLs detected under worst case scenario (sampling performed without ventilation, after years of being closed.)			
<b>Title:</b>			Characterization Workplan			
<b>Title Link:</b>			<a href="http://www.envirostor.dtsc.ca.gov/public/final_documents2?global_id=60000896&amp;doc_id=6019781">http://www.envirostor.dtsc.ca.gov/public/final_documents2?global_id=60000896&amp;doc_id=6019781</a>			
<b>Area Name:</b>						
<b>Area Link:</b>						
<b>Sub Area:</b>						
<b>Sub Area Link:</b>						
<b>Document Type:</b>			Site Characterization Workplan			
<b>Date Completed:</b>			7/18/2008			
<b>Comments:</b>						
<b>Title:</b>			Notice of Termination of VCA			
<b>Title Link:</b>			<a href="http://www.envirostor.dtsc.ca.gov/public/final_documents2?global_id=60000896&amp;doc_id=60428034">http://www.envirostor.dtsc.ca.gov/public/final_documents2?global_id=60000896&amp;doc_id=60428034</a>			
<b>Area Name:</b>						
<b>Area Link:</b>						
<b>Sub Area:</b>						
<b>Sub Area Link:</b>						
<b>Document Type:</b>			Voluntary Cleanup Agreement Termination Notification			
<b>Date Completed:</b>			6/9/2017			
<b>Comments:</b>			DTSC notified 1171 Ocean Avenue LLC of its intent to terminate the VCA on July 12. Additional groundwater investigation and remediation are necessary at this site. Property owner has indicated that they are unable to pay for additional work.			
<b>Title:</b>			Annual Cost Estimate letter for 2012/13			
<b>Title Link:</b>			<a href="http://www.envirostor.dtsc.ca.gov/public/final_documents2?global_id=60000896&amp;enforcement_id=60306261">http://www.envirostor.dtsc.ca.gov/public/final_documents2?global_id=60000896&amp;enforcement_id=60306261</a>			
<b>Area Name:</b>						
<b>Area Link:</b>						
<b>Sub Area:</b>						
<b>Sub Area Link:</b>						
<b>Document Type:</b>			Annual Oversight Cost Estimate			
<b>Date Completed:</b>			10/11/2012			
<b>Comments:</b>			Annual cost estimate.			
<b>Title:</b>			First Quarter 2012 Groundwater Monitoring Report			
<b>Title Link:</b>			<a href="http://www.envirostor.dtsc.ca.gov/public/final_documents2?global_id=60000896&amp;doc_id=60304103">http://www.envirostor.dtsc.ca.gov/public/final_documents2?global_id=60000896&amp;doc_id=60304103</a>			
<b>Area Name:</b>						
<b>Area Link:</b>						
<b>Sub Area:</b>						
<b>Sub Area Link:</b>						
<b>Document Type:</b>			Monitoring Report			
<b>Date Completed:</b>			8/16/2012			
<b>Comments:</b>			All wells show TCE levels above the MCL, with the highest concentration of 20,000 ig/L at the remnant source area represented by well MW-3B. At this time, due to the property owner's fiscal constrains, the groundwater monitoring will continue at a reduced period of annual monitoring during the recharge season (February) sampling.			
<b>Title:</b>			Request to Cease Further Environmental Work			
<b>Title Link:</b>			<a href="http://www.envirostor.dtsc.ca.gov/public/final_documents2?global_id=60000896&amp;enforcement_id=60312151">http://www.envirostor.dtsc.ca.gov/public/final_documents2?global_id=60000896&amp;enforcement_id=60312151</a>			
<b>Area Name:</b>						
<b>Area Link:</b>						
<b>Sub Area:</b>						
<b>Sub Area Link:</b>						

<b>Map Key</b>	<b>Number of Records</b>	<b>Direction</b>	<b>Distance (mi/ft)</b>	<b>Elev/Diff (ft)</b>	<b>Site</b>	<b>DB</b>
<b>Document Type:</b>		Correspondence				
<b>Date Completed:</b>		6/12/2012				
<b>Comments:</b>		Letter requesting to cease further environmental work due to financial issues.				
<b>Title:</b>		Determination of Completeness of Application				
<b>Title Link:</b>		<a href="http://www.envirostor.dtsc.ca.gov/public/final_documents2?global_id=60000896&amp;doc_id=60259716">http://www.envirostor.dtsc.ca.gov/public/final_documents2?global_id=60000896&amp;doc_id=60259716</a>				
<b>Area Name:</b>						
<b>Area Link:</b>						
<b>Sub Area:</b>						
<b>Sub Area Link:</b>						
<b>Document Type:</b>		*Correspondence - Received				
<b>Date Completed:</b>		4/1/2010				
<b>Comments:</b>		Determination of completeness of application.				
<b>Title:</b>		Groundwater Monitoring Report - 3rd Qtr 2009				
<b>Title Link:</b>		<a href="http://www.envirostor.dtsc.ca.gov/public/final_documents2?global_id=60000896&amp;doc_id=6028838">http://www.envirostor.dtsc.ca.gov/public/final_documents2?global_id=60000896&amp;doc_id=6028838</a>				
<b>Area Name:</b>						
<b>Area Link:</b>						
<b>Sub Area:</b>						
<b>Sub Area Link:</b>						
<b>Document Type:</b>		Monitoring Report				
<b>Date Completed:</b>		10/6/2009				
<b>Comments:</b>		Per letter dated 10/06/2009, data from report incorporated into draft RAW. Results from monitoring event consistent with previous site characterization.				
<b>Title:</b>		Characterization Report				
<b>Title Link:</b>		<a href="http://www.envirostor.dtsc.ca.gov/public/final_documents2?global_id=60000896&amp;doc_id=6019783">http://www.envirostor.dtsc.ca.gov/public/final_documents2?global_id=60000896&amp;doc_id=6019783</a>				
<b>Area Name:</b>						
<b>Area Link:</b>						
<b>Sub Area:</b>						
<b>Sub Area Link:</b>						
<b>Document Type:</b>		Remedial Investigation Report				
<b>Date Completed:</b>		10/6/2009				
<b>Comments:</b>		Information from report integrated into draft RAW. No elevated detections of TCE found in soil in trenched area near roll-up warehouse door of office building.				
<b>Title:</b>		Voluntary Cleanup Agreement (VCA)				
<b>Title Link:</b>		<a href="http://www.envirostor.dtsc.ca.gov/public/final_documents2?global_id=60000896&amp;enforcement_id=6012341">http://www.envirostor.dtsc.ca.gov/public/final_documents2?global_id=60000896&amp;enforcement_id=6012341</a>				
<b>Area Name:</b>						
<b>Area Link:</b>						
<b>Sub Area:</b>						
<b>Sub Area Link:</b>						
<b>Document Type:</b>		Voluntary Cleanup Agreement				
<b>Date Completed:</b>		7/1/2008				
<b>Comments:</b>						
<b>Title:</b>		Removal Action Completion Report				
<b>Title Link:</b>		<a href="http://www.envirostor.dtsc.ca.gov/public/final_documents2?global_id=60000896&amp;doc_id=6027698">http://www.envirostor.dtsc.ca.gov/public/final_documents2?global_id=60000896&amp;doc_id=6027698</a>				
<b>Area Name:</b>						
<b>Area Link:</b>						
<b>Sub Area:</b>						
<b>Sub Area Link:</b>						
<b>Document Type:</b>		Removal Action Completion Report				
<b>Date Completed:</b>		10/26/2011				
<b>Comments:</b>		Approval of the Removal Action Completion and Third Quarter 2010 Groundwater Monitoring Report for the site located at 1171 Ocean Avenue in Oakland, California. The report documents the implementation of the Removal Action Workplan, which was approved by the Department of Toxic Substance Control in June 2010. The remedy entailed the injection of the in-situ Regeneration compounds RegenOx™ and HRC™. These compounds were advanced into separate areas of the trichloroethylene-dominated plume underlying the site. Following a year of quarterly post injection monitoring a workplan will be developed to propose the additional injections along with additional wells and monitoring analytes indicated by the data reviewed.				
<b>Title:</b>		First Quarter 2011 Groundwater Monitoring Report				
<b>Title Link:</b>		<a href="http://www.envirostor.dtsc.ca.gov/public/final_documents2?global_id=60000896&amp;doc_id=60252606">http://www.envirostor.dtsc.ca.gov/public/final_documents2?global_id=60000896&amp;doc_id=60252606</a>				
<b>Area Name:</b>						
<b>Area Link:</b>						
<b>Sub Area:</b>						
<b>Sub Area Link:</b>						

<i>Map Key</i>	<i>Number of Records</i>	<i>Direction</i>	<i>Distance (mi/ft)</i>	<i>Elev/Diff (ft)</i>	<i>Site</i>	<i>DB</i>
<b>Document Type:</b>		Monitoring Report				
<b>Date Completed:</b>		10/3/2011				
<b>Comments:</b>		The Department of Toxic Substances Control (DTSC) has approved revised First Quarter 2011, dated July 21, 2011. Additional comments on the First Quarter 2011 Groundwater Monitoring Report will be addressed in future quarterly monitoring reports.				
<b>Title:</b>		Annual Oversight Cost Estimate				
<b>Title Link:</b>		<a href="http://www.envirostor.dtsc.ca.gov/public/final_documents2?global_id=60000896&amp;enforcement_id=60273221">http://www.envirostor.dtsc.ca.gov/public/final_documents2?global_id=60000896&amp;enforcement_id=60273221</a>				
<b>Area Name:</b>						
<b>Area Link:</b>						
<b>Sub Area:</b>						
<b>Sub Area Link:</b>						
<b>Document Type:</b>		Annual Oversight Cost Estimate				
<b>Date Completed:</b>		9/15/2011				
<b>Comments:</b>		Annual cost estimate.				
<b>Title:</b>		Annual Cost Estimate letter for 2010/11				
<b>Title Link:</b>		<a href="http://www.envirostor.dtsc.ca.gov/public/final_documents2?global_id=60000896&amp;enforcement_id=60251502">http://www.envirostor.dtsc.ca.gov/public/final_documents2?global_id=60000896&amp;enforcement_id=60251502</a>				
<b>Area Name:</b>						
<b>Area Link:</b>						
<b>Sub Area:</b>						
<b>Sub Area Link:</b>						
<b>Document Type:</b>		Annual Oversight Cost Estimate				
<b>Date Completed:</b>		9/9/2010				
<b>Comments:</b>						
<b>Title:</b>		Letter regarding Future Land Use of Property				
<b>Title Link:</b>		<a href="http://www.envirostor.dtsc.ca.gov/public/final_documents2?global_id=60000896&amp;enforcement_id=60188127">http://www.envirostor.dtsc.ca.gov/public/final_documents2?global_id=60000896&amp;enforcement_id=60188127</a>				
<b>Area Name:</b>						
<b>Area Link:</b>						
<b>Sub Area:</b>						
<b>Sub Area Link:</b>						
<b>Document Type:</b>		Correspondence				
<b>Date Completed:</b>		1/26/2010				
<b>Comments:</b>		Based on groundwater, soil, soil gas, and indoor air sampling data collected at the Site, DTSC will not require restrictions on the use of the Site as part of the cleanup. Since in-situ groundwater cleanup is the proposed remedy in the Draft Removal Action Workplan (Draft RAW), access must be provided for implementation (injections) and monitoring of the wells. If conditions at the site change, (i.e. groundwater concentrations rise significantly) DTSC would need to re-evaluate the potential for indoor air effects.				
<b>Title:</b>		Characterization Workplan Implementation				
<b>Title Link:</b>						
<b>Area Name:</b>						
<b>Area Link:</b>						
<b>Sub Area:</b>						
<b>Sub Area Link:</b>						
<b>Document Type:</b>		Fieldwork				
<b>Date Completed:</b>		7/31/2008				
<b>Comments:</b>		Groundwater monitoring wells installed 7/30/2008; to be developed and sampled.				
<b>Title:</b>		Characterization Workplan Fieldwork Work Notice				
<b>Title Link:</b>		<a href="http://www.envirostor.dtsc.ca.gov/public/final_documents2?global_id=60000896&amp;doc_id=6020130">http://www.envirostor.dtsc.ca.gov/public/final_documents2?global_id=60000896&amp;doc_id=6020130</a>				
<b>Area Name:</b>						
<b>Area Link:</b>						
<b>Sub Area:</b>						
<b>Sub Area Link:</b>						
<b>Document Type:</b>		Newsletter				
<b>Date Completed:</b>		7/15/2008				
<b>Comments:</b>		Work Notice mailed to community July 16, 2008.				
<b>Title:</b>		Public Notice				
<b>Title Link:</b>		<a href="http://www.envirostor.dtsc.ca.gov/public/final_documents2?global_id=60000896&amp;doc_id=6028003">http://www.envirostor.dtsc.ca.gov/public/final_documents2?global_id=60000896&amp;doc_id=6028003</a>				
<b>Area Name:</b>						
<b>Area Link:</b>						
<b>Sub Area:</b>						
<b>Sub Area Link:</b>						
<b>Document Type:</b>		Public Notice				
<b>Date Completed:</b>		4/12/2010				
<b>Comments:</b>		Public Notice was published in the local newspaper on April 14, 2010.				

<i>Map Key</i>	<i>Number of Records</i>	<i>Direction</i>	<i>Distance (mi/ft)</i>	<i>Elev/Diff (ft)</i>	<i>Site</i>	<i>DB</i>
<b>Title:</b>					Groundwater Monitoring Report - 1st Qtr 2009	
<b>Title Link:</b>					<a href="http://www.envirostor.dtsc.ca.gov/public/final_documents2?global_id=60000896&amp;doc_id=6028836">http://www.envirostor.dtsc.ca.gov/public/final_documents2?global_id=60000896&amp;doc_id=6028836</a>	
<b>Area Name:</b>						
<b>Area Link:</b>						
<b>Sub Area:</b>						
<b>Sub Area Link:</b>						
<b>Document Type:</b>					Monitoring Report	
<b>Date Completed:</b>					10/6/2009	
<b>Comments:</b>					Per letter dated 10/06/2009, data from report incorporated into draft RAW. Results from monitoring event consistent with previous site characterization.	
<b>Title:</b>					Indoor Air Survey - Letter of Findings	
<b>Title Link:</b>					<a href="http://www.envirostor.dtsc.ca.gov/public/final_documents2?global_id=60000896&amp;doc_id=6028840">http://www.envirostor.dtsc.ca.gov/public/final_documents2?global_id=60000896&amp;doc_id=6028840</a>	
<b>Area Name:</b>						
<b>Area Link:</b>						
<b>Sub Area:</b>						
<b>Sub Area Link:</b>						
<b>Document Type:</b>					Other Report	
<b>Date Completed:</b>					1/8/2009	
<b>Comments:</b>					Indoor air sampling performed without formal approval from DTSC. Per letter dated 10/06/2009, data from sampling incorporated into draft RAW. Results indicate concentrations of VOCs were not detected if HVAC system was operated on a normal schedule. A follow up indoor air survey was performed subsequently to show results from worst case scenario under HVAC operation (run HVAC Friday, turn off end of Friday and leave off for duration of weekend, and samples taken on Monday.)	
<b>Title:</b>					Groundwater Monitoring Report - 4th Qtr 2008	
<b>Title Link:</b>					<a href="http://www.envirostor.dtsc.ca.gov/public/final_documents2?global_id=60000896&amp;doc_id=6028835">http://www.envirostor.dtsc.ca.gov/public/final_documents2?global_id=60000896&amp;doc_id=6028835</a>	
<b>Area Name:</b>						
<b>Area Link:</b>						
<b>Sub Area:</b>						
<b>Sub Area Link:</b>						
<b>Document Type:</b>					Monitoring Report	
<b>Date Completed:</b>					12/9/2008	
<b>Comments:</b>					Per letter dated 10/06/2009, data from report incorporated into draft RAW. Results from monitoring event consistent with previous site characterization.	
<b>Title:</b>					Removal Action Workplan (RAW)	
<b>Title Link:</b>					<a href="http://www.envirostor.dtsc.ca.gov/public/final_documents2?global_id=60000896&amp;doc_id=6019785">http://www.envirostor.dtsc.ca.gov/public/final_documents2?global_id=60000896&amp;doc_id=6019785</a>	
<b>Area Name:</b>						
<b>Area Link:</b>						
<b>Sub Area:</b>						
<b>Sub Area Link:</b>						
<b>Document Type:</b>					Removal Action Workplan	
<b>Date Completed:</b>					6/7/2010	
<b>Comments:</b>					DTSC approved The RAW for implementation. Removal activities will be implemented in the summer.	
<b>Title:</b>					Soil-Gas and Groundwater Investigation	
<b>Title Link:</b>					<a href="http://www.envirostor.dtsc.ca.gov/public/final_documents2?global_id=60000896&amp;doc_id=6022918">http://www.envirostor.dtsc.ca.gov/public/final_documents2?global_id=60000896&amp;doc_id=6022918</a>	
<b>Area Name:</b>						
<b>Area Link:</b>						
<b>Sub Area:</b>						
<b>Sub Area Link:</b>						
<b>Document Type:</b>					Remedial Investigation Report	
<b>Date Completed:</b>					9/26/2007	
<b>Comments:</b>					Report with results of sampling to supplement Phase III and IV Investigations- greatest detections of TCE found in southeast corner of site near warehouse roll-up door: greatest groundwater detection of 10,000 micrograms per liter TCE at 36 feet below ground surface, and soil-gas detection of 860 micrograms per cubic meter (only soil gas detection onsite.) Five off-site soil and groundwater samples taken- no detections of same magnitude as onsite detections, indicating onsite TCE is not from an upgradient, off-site source.	
<b>Title:</b>					Phase III Corrective Action Investigation Report	
<b>Title Link:</b>					<a href="http://www.envirostor.dtsc.ca.gov/public/final_documents2?global_id=60000896&amp;doc_id=6022916">http://www.envirostor.dtsc.ca.gov/public/final_documents2?global_id=60000896&amp;doc_id=6022916</a>	
<b>Area Name:</b>						
<b>Area Link:</b>						
<b>Sub Area:</b>						
<b>Sub Area Link:</b>						
<b>Document Type:</b>					Remedial Investigation Report	
<b>Date Completed:</b>					9/12/2006	

Map Key	Number of Records	Direction	Distance (mi/ft)	Elev/Diff (ft)	Site	DB
---------	-------------------	-----------	------------------	----------------	------	----

**Comments:** Supplement to Phase II Investigation: 32 soil samples, 10 Groundwater grab samples tested. Highest TCE detection in groundwater: 5200 ug/L at 36 ft bgs (middle of parcel, closer to 1171 Ocean Avenue.) No soil source for TCE Identified.

<a href="#">165</a>	1 of 2	SSE	0.84 / 4,423.52	16.14 / -15	TRANSO/LACOSTE SITE 1600 64TH STREET/6401 BAY STREET EMERYVILLE CA 94608	RESPONSE
---------------------	--------	-----	--------------------	----------------	--	----------

<b>Estor/EPA ID:</b>	01200020	<b>Permit Renewal Lead:</b>	
<b>Site Code:</b>	200332	<b>Project Manager:</b>	
<b>Nat Priority List:</b>	NO	<b>Supervisor:</b>	DENISE TSUJI
<b>Acres:</b>	NONE SPECIFIED	<b>Public Partici Spclst:</b>	
<b>Special Program:</b>		<b>Census Tract:</b>	6001425103
<b>Funding:</b>	RESPONSIBLE PARTY	<b>County:</b>	ALAMEDA
<b>Assembly District:</b>	15	<b>Latitude:</b>	37.844444
<b>Senate District:</b>	09	<b>Longitude:</b>	-122.2925
<b>School District:</b>			
<b>APN:</b>	NONE SPECIFIED		
<b>Cleanup Status:</b>	NO FURTHER ACTION AS OF 2/21/1995		
<b>Cleanup Oversight Agencies:</b>	DTSC - SITE CLEANUP PROGRAM - LEAD AGENCY		
<b>Site Type:</b>	STATE RESPONSE OR NPL		
<b>Office:</b>	CLEANUP BERKELEY		
<b>Past Use that Caused Contam:</b>	FUEL - VEHICLE STORAGE/ REFUELING, MANUFACTURING - OTHER		
<b>Potential Media Affected:</b>	OTHER GROUNDWATER AFFECTED (USES OTHER THAN DRINKING WATER), SOIL VAPOR		
<b>Potential Contamin of Concern:</b>			

LEAD, TPH-MOTOR OIL, TPH-DIESEL, TPH-GAS

**Site History:**

The Transo/Lacoste Site was the former location of the Transo Envelope Company (Transo) and the Lacoste Meat Company (Lacoste). Transo occupied 1600 64th Street and was an envelope manufacturing facility in the early 1900s. Lacoste occupied 6401 Bay Street and was a slaughter house and meat packing facility in the early 1900s. The City of Emeryville purchased both properties in 1990 as part of the Bay Street-Shellmound Street Extension Project. Both facilities were located at the corner of 64th Street and Bay Street in Emeryville. The two buildings were demolished in February and March 1990 by the City of Emeryville Redevelopment Agency. The City redeveloped the Site as the EmeryBay II Apartments.

<b>Status:</b>	NO FURTHER ACTION
<b>Program Type:</b>	STATE RESPONSE
<b>CalEnviroScreen Score:</b>	51-55%
<b>Summary Link:</b>	<a href="http://www.envirostor.dtsc.ca.gov/public/profile_report?global_id=01200020">http://www.envirostor.dtsc.ca.gov/public/profile_report?global_id=01200020</a>

**Completed Activities**

<b>Title:</b>	Results of Groundwater Monitoring
<b>Title Link:</b>	<a href="http://www.envirostor.dtsc.ca.gov/public/final_documents2?global_id=01200020&amp;doc_id=6015003">http://www.envirostor.dtsc.ca.gov/public/final_documents2?global_id=01200020&amp;doc_id=6015003</a>
<b>Area Name:</b>	
<b>Area Link:</b>	
<b>Sub Area:</b>	
<b>Sub Area Link:</b>	
<b>Document Type:</b>	Monitoring Report
<b>Date Completed:</b>	5/4/1992
<b>Comments:</b>	Conclusion of the report is that groundwater monitoring wells can be closed.

<b>Title:</b>	Site Screening
<b>Title Link:</b>	<a href="http://www.envirostor.dtsc.ca.gov/public/final_documents2?global_id=01200020&amp;doc_id=5000308">http://www.envirostor.dtsc.ca.gov/public/final_documents2?global_id=01200020&amp;doc_id=5000308</a>
<b>Area Name:</b>	
<b>Area Link:</b>	
<b>Sub Area:</b>	
<b>Sub Area Link:</b>	
<b>Document Type:</b>	Site Screening
<b>Date Completed:</b>	9/17/1991
<b>Comments:</b>	Completed Site Screening.

<b>Title:</b>	Removal Action Completion Report
<b>Title Link:</b>	<a href="http://www.envirostor.dtsc.ca.gov/public/final_documents2?global_id=01200020&amp;doc_id=5000306">http://www.envirostor.dtsc.ca.gov/public/final_documents2?global_id=01200020&amp;doc_id=5000306</a>
<b>Area Name:</b>	

Map Key	Number of Records	Direction	Distance (mi/ft)	Elev/Diff (ft)	Site	DB
<b>Area Link:</b> <b>Sub Area:</b> <b>Sub Area Link:</b> <b>Document Type:</b> Removal Action Completion Report <b>Date Completed:</b> 5/19/1994 <b>Comments:</b> Completed RA. A passive soil venting system was installed beneath the concrete parking garage slab of EmeryBay II.						
<b>Title:</b> Hazardous Waste Management Plan <b>Title Link:</b> <a href="http://www.envirostor.dtsc.ca.gov/public/final_documents2?global_id=01200020&amp;doc_id=6014992">http://www.envirostor.dtsc.ca.gov/public/final_documents2?global_id=01200020&amp;doc_id=6014992</a> <b>Area Name:</b> <b>Area Link:</b> <b>Sub Area:</b> <b>Sub Area Link:</b> <b>Document Type:</b> Removal Action Workplan <b>Date Completed:</b> 12/31/1992 <b>Comments:</b> Report required removal and monitoring.						
<b>Title:</b> Conceptual Design of Venting System <b>Title Link:</b> <a href="http://www.envirostor.dtsc.ca.gov/public/final_documents2?global_id=01200020&amp;doc_id=6015001">http://www.envirostor.dtsc.ca.gov/public/final_documents2?global_id=01200020&amp;doc_id=6015001</a> <b>Area Name:</b> <b>Area Link:</b> <b>Sub Area:</b> <b>Sub Area Link:</b> <b>Document Type:</b> Removal Action Design <b>Date Completed:</b> 11/24/1992 <b>Comments:</b> Design for the soil venting proposal.						
<b>Title:</b> Preliminary Endangerment Assessment Report <b>Title Link:</b> <a href="http://www.envirostor.dtsc.ca.gov/public/final_documents2?global_id=01200020&amp;doc_id=5000307">http://www.envirostor.dtsc.ca.gov/public/final_documents2?global_id=01200020&amp;doc_id=5000307</a> <b>Area Name:</b> <b>Area Link:</b> <b>Sub Area:</b> <b>Sub Area Link:</b> <b>Document Type:</b> Preliminary Endangerment Assessment Report <b>Date Completed:</b> 12/16/1991 <b>Comments:</b> Completed PEA. Groundwater underneath the Site was discovered to be contaminated by lead, oil and grease in June 1991. Groundwater monitoring took place.						
<b>Title:</b> Results of the 1st Quarterly and Annual Monitoring Report <b>Title Link:</b> <a href="http://www.envirostor.dtsc.ca.gov/public/final_documents2?global_id=01200020&amp;doc_id=6015005">http://www.envirostor.dtsc.ca.gov/public/final_documents2?global_id=01200020&amp;doc_id=6015005</a> <b>Area Name:</b> <b>Area Link:</b> <b>Sub Area:</b> <b>Sub Area Link:</b> <b>Document Type:</b> Monitoring Report <b>Date Completed:</b> 6/19/1991 <b>Comments:</b> .						

[165](#)    2 of 2    **SSE**    0.84 / 4,423.52    16.14 / -15    **TRANSO/LACOSTE SITE  
1600 64TH STREET/6401 BAY STREET  
EMERYVILLE CA 94608**    **ENVIROSTOR**

<b>Estor/EPA ID:</b>	01200020	<b>Assembly District:</b>	15
<b>Site Code:</b>	200332	<b>Senate District:</b>	09
<b>Nat Priority List:</b>	NO	<b>Permit Renewal Lead:</b>	
<b>APN:</b>	NONE SPECIFIED	<b>Public Partici Spclst:</b>	
<b>Census Tract:</b>	6001425103	<b>Project Manager:</b>	
<b>Site Type:</b>	STATE RESPONSE OR NPL	<b>County:</b>	ALAMEDA
<b>Address Description:</b>	1600 64TH STREET/6401 BAY STREET	<b>Latitude:</b>	37.844444
<b>Office:</b>	CLEANUP BERKELEY	<b>Longitude:</b>	-122.2925
<b>Special Program:</b>		<b>Acres:</b>	NONE SPECIFIED
<b>Funding:</b>	RESPONSIBLE PARTY	<b>Supervisor:</b>	DENISE TSUJI
<b>Cleanup Status:</b>	NO FURTHER ACTION AS OF 2/21/1995		
<b>Cleanup Oversight Agencies:</b>	DTSC - SITE CLEANUP PROGRAM - LEAD AGENCY		
<b>School District:</b>			
<b>Past Use that Caused Contam:</b>	FUEL - VEHICLE STORAGE/ REFUELING, MANUFACTURING - OTHER		

<b>Map Key</b>	<b>Number of Records</b>	<b>Direction</b>	<b>Distance (mi/ft)</b>	<b>Elev/Diff (ft)</b>	<b>Site</b>	<b>DB</b>
----------------	--------------------------	------------------	-------------------------	-----------------------	-------------	-----------

**Potential Media Affected:** OTHER GROUNDWATER AFFECTED (USES OTHER THAN DRINKING WATER), SOIL VAPOR  
**Potential Contaminant of Concern:**

LEAD, TPH-MOTOR OIL, TPH-DIESEL, TPH-GAS

**Site History:**

The Transo/Lacoste Site was the former location of the Transo Envelope Company (Transo) and the Lacoste Meat Company (Lacoste). Transo occupied 1600 64th Street and was an envelope manufacturing facility in the early 1900s. Lacoste occupied 6401 Bay Street and was a slaughter house and meat packing facility in the early 1900s. The City of Emeryville purchased both properties in 1990 as part of the Bay Street-Shellmound Street Extension Project. Both facilities were located at the corner of 64th Street and Bay Street in Emeryville. The two buildings were demolished in February and March 1990 by the City of Emeryville Redevelopment Agency. The City redeveloped the Site as the EmeryBay II Apartments.

**Status:** NO FURTHER ACTION  
**A2 Program Type:** STATE RESPONSE  
**CalEnviroScreen Score:** 51-55%  
**Summary Link:** [http://www.envirostor.dtsc.ca.gov/public/profile\\_report?global\\_id=01200020](http://www.envirostor.dtsc.ca.gov/public/profile_report?global_id=01200020)

**Completed Activities**

**Title:** Preliminary Endangerment Assessment Report  
**Title Link:** [http://www.envirostor.dtsc.ca.gov/public/final\\_documents2?global\\_id=01200020&doc\\_id=5000307](http://www.envirostor.dtsc.ca.gov/public/final_documents2?global_id=01200020&doc_id=5000307)

**Area Name:**

**Area Link:**

**Sub Area:**

**Sub Area Link:**

**Document Type:** Preliminary Endangerment Assessment Report

**Date Completed:** 12/16/1991

**Comments:** Completed PEA. Groundwater underneath the Site was discovered to be contaminated by lead, oil and grease in June 1991. Groundwater monitoring took place.

**Title:** Removal Action Completion Report  
**Title Link:** [http://www.envirostor.dtsc.ca.gov/public/final\\_documents2?global\\_id=01200020&doc\\_id=5000306](http://www.envirostor.dtsc.ca.gov/public/final_documents2?global_id=01200020&doc_id=5000306)

**Area Name:**

**Area Link:**

**Sub Area:**

**Sub Area Link:**

**Document Type:** Removal Action Completion Report

**Date Completed:** 5/19/1994

**Comments:** Completed RA. A passive soil venting system was installed beneath the concrete parking garage slab of EmeryBay II.

**Title:** Hazardous Waste Management Plan  
**Title Link:** [http://www.envirostor.dtsc.ca.gov/public/final\\_documents2?global\\_id=01200020&doc\\_id=6014992](http://www.envirostor.dtsc.ca.gov/public/final_documents2?global_id=01200020&doc_id=6014992)

**Area Name:**

**Area Link:**

**Sub Area:**

**Sub Area Link:**

**Document Type:** Removal Action Workplan

**Date Completed:** 12/31/1992

**Comments:** Report required removal and monitoring.

**Title:** Results of the 1st Quarterly and Annual Monitoring Report  
**Title Link:** [http://www.envirostor.dtsc.ca.gov/public/final\\_documents2?global\\_id=01200020&doc\\_id=6015005](http://www.envirostor.dtsc.ca.gov/public/final_documents2?global_id=01200020&doc_id=6015005)

**Area Name:**

**Area Link:**

**Sub Area:**

**Sub Area Link:**

**Document Type:** Monitoring Report

**Date Completed:** 6/19/1991

**Comments:** .

**Title:** Results of Groundwater Monitoring  
**Title Link:** [http://www.envirostor.dtsc.ca.gov/public/final\\_documents2?global\\_id=01200020&doc\\_id=6015003](http://www.envirostor.dtsc.ca.gov/public/final_documents2?global_id=01200020&doc_id=6015003)

**Area Name:**

**Area Link:**

**Sub Area:**



Map Key	Number of Records	Direction	Distance (mi/ft)	Elev/Diff (ft)	Site	DB
---------	-------------------	-----------	------------------	----------------	------	----

**Sub Area Link:**  
**Document Type:** Monitoring Report  
**Date Completed:** 5/4/1992  
**Comments:** Conclusion of the report is that groundwater monitoring wells can be closed.

**Title:** Site Screening  
**Title Link:** [http://www.envirostor.dtsc.ca.gov/public/final\\_documents2?global\\_id=01200020&doc\\_id=5000308](http://www.envirostor.dtsc.ca.gov/public/final_documents2?global_id=01200020&doc_id=5000308)  
**Area Name:**  
**Area Link:**  
**Sub Area:**  
**Sub Area Link:**  
**Document Type:** Site Screening  
**Date Completed:** 9/17/1991  
**Comments:** Completed Site Screening.

**Title:** Conceptual Design of Venting System  
**Title Link:** [http://www.envirostor.dtsc.ca.gov/public/final\\_documents2?global\\_id=01200020&doc\\_id=6015001](http://www.envirostor.dtsc.ca.gov/public/final_documents2?global_id=01200020&doc_id=6015001)  
**Area Name:**  
**Area Link:**  
**Sub Area:**  
**Sub Area Link:**  
**Document Type:** Removal Action Design  
**Date Completed:** 11/24/1992  
**Comments:** Design for the soil venting proposal.

<a href="#">166</a>	1 of 1	S	0.87 / 4,612.12	10.95 / -21	<b>64TH &amp; CHRISTIE 6340 AND 6390 CHRISTIE AVENUE EMERYVILLE CA 94608</b>	<b>ENVIROSTOR</b>
---------------------	--------	---	--------------------	----------------	--	-------------------

<b>Estor/EPA ID:</b>	60001475	<b>Assembly District:</b>	15
<b>Site Code:</b>		<b>Senate District:</b>	09
<b>Nat Priority List:</b>	NO	<b>Permit Renewal Lead:</b>	
<b>APN:</b>	NONE SPECIFIED	<b>Public Partici Spclst:</b>	
<b>Census Tract:</b>	6001425102	<b>Project Manager:</b>	
<b>Site Type:</b>	VOLUNTARY CLEANUP	<b>County:</b>	ALAMEDA
<b>Address Description:</b>	6340 AND 6390 CHRISTIE AVENUE	<b>Latitude:</b>	37.843446
<b>Office:</b>	CLEANUP BERKELEY	<b>Longitude:</b>	-122.295224
<b>Special Program:</b>		<b>Acres:</b>	1.2 ACRES
<b>Funding:</b>	EPA GRANT	<b>Supervisor:</b>	
<b>Cleanup Status:</b>	REFER: OTHER AGENCY AS OF 12/29/2010		
<b>Cleanup Oversight Agencies:</b>	DTSC - SITE CLEANUP PROGRAM - LEAD AGENCY		
<b>School District:</b>			
<b>Past Use that Caused Contam:</b>	UNDERGROUND STORAGE TANKS, VEHICLE MAINTENANCE		
<b>Potential Media Affected:</b>	OTHER GROUNDWATER AFFECTED (USES OTHER THAN DRINKING WATER), SOIL, SOIL VAPOR		
<b>Potential Contamin of Concern:</b>			

METALS, PETROLEUM, VOLATILE ORGANICS (8260B VOCS)

**Site History:**

The Site is bounded by the Bay Center Apartments on the north across 64th Street, a theater on the east, a parking lot for the Emery Bay Marketplace on the south, and the Avenue64 multi-family residential development on the west across Christie Avenue. The Site is approximately 1.2 acres and is located in a neighborhood consisting of commercial and residential properties. An approximately 14,400-square foot commercial building and parking lot is located on the 6340 Christie parcel, and an approximately 12,000-square foot commercial building and parking lot is located on the 6390 Christie parcel.

The Site is currently owned by Rockwood Christie LLC and the development manager is TMG Partners. Previous occupants of 6340 Christie Avenue included industrial machinery warehousing in the 1960s and Lerer Brothers Transmission Service from 1980 through 1998. In 1988, a 2,000-gallon gasoline underground storage tank was removed from the southeast corner of the parcel. The former tank is under the jurisdiction of the Alameda County Department of Environmental Health.

Previous occupants in the western portion of the building at 6390 Christie Avenue included a tool warehouse (dates unknown), Sybase (1989 to 1994), and Inter-Tel Technologies (1994 to present). Previous occupants in the eastern portion of the building included a photo lab, an advertising firm, Dictaphone, and a software developer.

Redevelopment plans consist of demolition of the existing structures and removal of all existing pavement, and construction of a new five-story wood-framed building that will cover nearly the total area of the Site. The lowest level will be a subgrade parking garage. The ground level will consist of additional parking, a leasing office, and residential units. Ground-level units will be situated above the subgrade parking level; no residential areas will be situated directly on soil. There will be four levels of residential units above the ground-level floor.

Map Key	Number of Records	Direction	Distance (mi/ft)	Elev/Diff (ft)	Site	DB
---------	-------------------	-----------	------------------	----------------	------	----

Excavation of soil to depths ranging from 11 to 15 feet bgs will be required to construct the subgrade parking garage. The floor of the subgrade parking level will be at approximately 10 feet bgs. The footprint of the subgrade parking level encompasses the majority of the Site. Based on the proposed depth of development and shallow groundwater conditions, the concrete floor slab and subgrade basement walls will have a water-proofing barrier. The lower garage level will be mechanically ventilated.

DTSC provided review and concurrence based on a Memorandum of Agreement with the City of Emeryville.

**Status:** REFER: OTHER AGENCY  
**A2 Program Type:** VOLUNTARY CLEANUP  
**CalEnviroScreen Score:** 66-70%  
**Summary Link:** [http://www.envirostor.dtsc.ca.gov/public/profile\\_report?global\\_id=60001475](http://www.envirostor.dtsc.ca.gov/public/profile_report?global_id=60001475)

**Completed Activities**

**Title:** Remediation Completion Report  
**Title Link:** [http://www.envirostor.dtsc.ca.gov/public/final\\_documents2?global\\_id=60001475&doc\\_id=60394596](http://www.envirostor.dtsc.ca.gov/public/final_documents2?global_id=60001475&doc_id=60394596)  
**Area Name:**  
**Area Link:**  
**Sub Area:**  
**Sub Area Link:**  
**Document Type:** Removal Action Completion Report  
**Date Completed:** 6/26/2015  
**Comments:** A total of approximately 42,580 tons of soil and debris fill was disposed off-site. Approximately 17,967 tons of soil and debris excavated from cells designated as Class I were loaded into licensed hazardous waste trucks for transport to and disposal at the Clean Harbors Buttonwillow Landfill in Buttonwillow, California. Approximately 24,613 tons of Class II material was transported to the Waste Management Altamont Landfill facility in Livermore, California for disposal. Soil containing constituents that exceeded the remedial goals was excavated and disposed off-site. Constituents in verification samples collected from soil at the bottom of the excavation and from soil remaining on the perimeter of the Site did not exceed the remedial goals. DTSC concurs with the Conditional No Further Action Issued by the City.

**Title:** Remediation Work Plan  
**Title Link:** [http://www.envirostor.dtsc.ca.gov/public/final\\_documents2?global\\_id=60001475&doc\\_id=60269185](http://www.envirostor.dtsc.ca.gov/public/final_documents2?global_id=60001475&doc_id=60269185)  
**Area Name:**  
**Area Link:**  
**Sub Area:**  
**Sub Area Link:**  
**Document Type:** Removal Action Workplan  
**Date Completed:** 12/29/2010  
**Comments:** Remediation Work Plan proposes to remove all contaminated soil at the site

<a href="#">167</a>	1 of 1	S	0.91 / 4,817.50	13.25 / -18	63RD STREET TRUNK SEWER PROJECT 63RD STREET EMERYVILLE CA 94608	ENVIROSTOR
---------------------	--------	---	--------------------	----------------	---	------------

<b>Estor/EPA ID:</b>	01490016	<b>Assembly District:</b>	15
<b>Site Code:</b>	201218	<b>Senate District:</b>	09
<b>Nat Priority List:</b>	NO	<b>Permit Renewal Lead:</b>	
<b>APN:</b>	NONE SPECIFIED	<b>Public Partici Spclst:</b>	
<b>Census Tract:</b>	6001425102	<b>Project Manager:</b>	
<b>Site Type:</b>	VOLUNTARY CLEANUP	<b>County:</b>	ALAMEDA
<b>Address Description:</b>	63RD STREET	<b>Latitude:</b>	37.8430010932012
<b>Office:</b>	CLEANUP BERKELEY	<b>Longitude:</b>	-122.294176042344
<b>Special Program:</b>	VOLUNTARY CLEANUP PROGRAM	<b>Acres:</b>	1 ACRES
<b>Funding:</b>	SITE PROPONENT	<b>Supervisor:</b>	DENISE TSUJI
<b>Cleanup Status:</b>	NO FURTHER ACTION AS OF 9/28/2000		
<b>Cleanup Oversight Agencies:</b>	DTSC - SITE CLEANUP PROGRAM - LEAD AGENCY		
<b>School District:</b>			
<b>Past Use that Caused Contam:</b>	MANUFACTURING - OTHER		
<b>Potential Media Affected:</b>	SOIL		
<b>Potential Contamin of Concern:</b>			

LEAD, TPH-DIESEL

**Site History:**

Map Key	Number of Records	Direction	Distance (mi/ft)	Elev/Diff (ft)	Site	DB
---------	-------------------	-----------	------------------	----------------	------	----

The Site activities involved the replacement of a portion of the 63rd Street sewer. Historically, the site was used for the manufacture of bituminous roofing products (tar paper), blending and packaging oil-based paint and enamels, and trucking.

**Status:** NO FURTHER ACTION  
**A2 Program Type:** VOLUNTARY CLEANUP  
**CalEnviroScreen Score:** 66-70%  
**Summary Link:** [http://www.envirostor.dtsc.ca.gov/public/profile\\_report?global\\_id=01490016](http://www.envirostor.dtsc.ca.gov/public/profile_report?global_id=01490016)

**Completed Activities**

**Title:** Removal Action Completion Report  
**Title Link:** [http://www.envirostor.dtsc.ca.gov/public/final\\_documents2?global\\_id=01490016&doc\\_id=5012322](http://www.envirostor.dtsc.ca.gov/public/final_documents2?global_id=01490016&doc_id=5012322)  
**Area Name:**  
**Area Link:**  
**Sub Area:**  
**Sub Area Link:**  
**Document Type:** Removal Action Completion Report  
**Date Completed:** 9/28/2000  
**Comments:** During replacement of the 63rd Steet trunk sewer, soils contaminated with TPH and xylene were encountered invoking the 1995 Emeryville Marketplace Land Use.

**Title:** Voluntary Cleanup Agreement  
**Title Link:** [http://www.envirostor.dtsc.ca.gov/public/final\\_documents2?global\\_id=01490016&enforcement\\_id=5012323](http://www.envirostor.dtsc.ca.gov/public/final_documents2?global_id=01490016&enforcement_id=5012323)  
**Area Name:**  
**Area Link:**  
**Sub Area:**  
**Sub Area Link:**  
**Document Type:** Voluntary Cleanup Consultation  
**Date Completed:** 4/21/1999  
**Comments:** Completed RA. During the sewer replacement, soils contaminated primarily with petroleum hydrocarbons and lead were encountered. All excavated materials for the project (approximately 450 cubic yards) were disposed off-site.

<a href="#">168</a>	1 of 2	NNE	0.94 / 4,976.35	62.84 / 31	<b>K &amp; S MANAGEMENT</b> 1138 DELAWARE ST BERKELEY CA 94702	<b>RESPONSE</b>
---------------------	--------	-----	--------------------	---------------	--	-----------------

<b>Estor/EPA ID:</b>	01990018	<b>Permit Renewal Lead:</b>	
<b>Site Code:</b>		<b>Project Manager:</b>	CLAUDE JEMISON
<b>Nat Priority List:</b>	NO	<b>Supervisor:</b>	KAREN TOTH
<b>Acres:</b>	1 ACRES	<b>Public Partici Spclst:</b>	
<b>Special Program:</b>		<b>Census Tract:</b>	6001422200
<b>Funding:</b>	RESPONSIBLE PARTY	<b>County:</b>	ALAMEDA
<b>Assembly District:</b>	15	<b>Latitude:</b>	37.8713888888889
<b>Senate District:</b>	09	<b>Longitude:</b>	-122.291944444444
<b>School District:</b>			
<b>APN:</b>	NONE SPECIFIED		
<b>Cleanup Status:</b>	CERTIFIED AS OF 1/1/1984		
<b>Cleanup Oversight Agencies:</b>	NONE SPECIFIED		
<b>Site Type:</b>	STATE RESPONSE OR NPL		
<b>Office:</b>	CLEANUP BERKELEY		
<b>Past Use that Caused Contam:</b>	SAND BLASTING		
<b>Potential Media Affected:</b>	SOIL		
<b>Potential Contamin of Concern:</b>			

LEAD

**Site History:**

K and S Management Company managed 32 units in a four-plex building located between Hearst and Delaware Street. On June 1983, an inspection of the 32 units was conducted in response to a citizen complaint. Paint chips (lead-based) from water blasting operation prior to repainting had accumulated around the bases of the building. The blasting company removed from all areas where paint chips were present and a few inches of soil to an appropriate landfill. All visible evidence of the blasting was removed.

**Status:** CERTIFIED  
**Program Type:** STATE RESPONSE  
**CalEnviroScreen Score:** 51-55%

Map Key	Number of Records	Direction	Distance (mi/ft)	Elev/Diff (ft)	Site	DB
---------	-------------------	-----------	------------------	----------------	------	----

**Summary Link:** [http://www.envirostor.dtsc.ca.gov/public/profile\\_report?global\\_id=01990018](http://www.envirostor.dtsc.ca.gov/public/profile_report?global_id=01990018)

**Completed Activities**

**Title:** K & S Management Site Screening  
**Title Link:** [http://www.envirostor.dtsc.ca.gov/public/final\\_documents2?global\\_id=01990018&doc\\_id=6010903](http://www.envirostor.dtsc.ca.gov/public/final_documents2?global_id=01990018&doc_id=6010903)  
**Area Name:**  
**Area Link:**  
**Sub Area:**  
**Sub Area Link:**  
**Document Type:** Site Screening  
**Date Completed:** 7/16/2002  
**Comments:** Confirmation samples of lead were below background levels of lead. No further action is required.

**Title:** Certification  
**Title Link:** [http://www.envirostor.dtsc.ca.gov/public/final\\_documents2?global\\_id=01990018&enforcement\\_id=5013927](http://www.envirostor.dtsc.ca.gov/public/final_documents2?global_id=01990018&enforcement_id=5013927)  
**Area Name:**  
**Area Link:**  
**Sub Area:**  
**Sub Area Link:**  
**Document Type:** Certification  
**Date Completed:** 11/30/1983  
**Comments:** Certified Site. In November 1983, post excavation samples were taken and were comparable to background levels in the area. The 32 units have been converted to condominiums and townhouses.

<a href="#">168</a>	2 of 2	NNE	0.94 / 4,976.35	62.84 / 31	K & S MANAGEMENT 1138 DELAWARE ST BERKELEY CA 94702	ENVIROSTOR
---------------------	--------	-----	--------------------	---------------	---	------------

<b>Estor/EPA ID:</b>	01990018	<b>Assembly District:</b>	15
<b>Site Code:</b>		<b>Senate District:</b>	09
<b>Nat Priority List:</b>	NO	<b>Permit Renewal Lead:</b>	
<b>APN:</b>	NONE SPECIFIED	<b>Public Partici Spclst:</b>	
<b>Census Tract:</b>	6001422200	<b>Project Manager:</b>	CLAUDE JEMISON
<b>Site Type:</b>	STATE RESPONSE OR NPL	<b>County:</b>	ALAMEDA
<b>Address Description:</b>	1138 DELAWARE ST	<b>Latitude:</b>	37.8713888888889
<b>Office:</b>	CLEANUP BERKELEY	<b>Longitude:</b>	-122.2919444444444
<b>Special Program:</b>		<b>Acres:</b>	1 ACRES
<b>Funding:</b>	RESPONSIBLE PARTY	<b>Supervisor:</b>	KAREN TOTH
<b>Cleanup Status:</b>	CERTIFIED AS OF 1/1/1984		
<b>Cleanup Oversight Agencies:</b>	NONE SPECIFIED		
<b>School District:</b>			
<b>Past Use that Caused Contam:</b>	SAND BLASTING		
<b>Potential Media Affected:</b>	SOIL		
<b>Potential Contamin of Concern:</b>			

LEAD

**Site History:**

K and S Management Company managed 32 units in a four-plex building located between Hearst and Delaware Street. On June 1983, an inspection of the 32 units was conducted in response to a citizen complaint. Paint chips (lead-based) from water blasting operation prior to repainting had accumulated around the bases of the building. The blasting company removed from all areas where paint chips were present and a few inches of soil to an appropriate landfill. All visible evidence of the blasting was removed.

**Status:** CERTIFIED  
**A2 Program Type:** STATE RESPONSE  
**CalEnviroScreen Score:** 51-55%  
**Summary Link:** [http://www.envirostor.dtsc.ca.gov/public/profile\\_report?global\\_id=01990018](http://www.envirostor.dtsc.ca.gov/public/profile_report?global_id=01990018)

**Completed Activities**

**Title:** K & S Management Site Screening  
**Title Link:** [http://www.envirostor.dtsc.ca.gov/public/final\\_documents2?global\\_id=01990018&doc\\_id=6010903](http://www.envirostor.dtsc.ca.gov/public/final_documents2?global_id=01990018&doc_id=6010903)  
**Area Name:**

Map Key	Number of Records	Direction	Distance (mi/ft)	Elev/Diff (ft)	Site	DB
---------	-------------------	-----------	------------------	----------------	------	----

**Area Link:**  
**Sub Area:**  
**Sub Area Link:**  
**Document Type:** Site Screening  
**Date Completed:** 7/16/2002  
**Comments:** Confirmation samples of lead were below background levels of lead. No further action is required.

**Title:** Certification  
**Title Link:** [http://www.envirostor.dtsc.ca.gov/public/final\\_documents2?global\\_id=01990018&enforcement\\_id=5013927](http://www.envirostor.dtsc.ca.gov/public/final_documents2?global_id=01990018&enforcement_id=5013927)  
**Area Name:**  
**Area Link:**  
**Sub Area:**  
**Sub Area Link:**  
**Document Type:** Certification  
**Date Completed:** 11/30/1983  
**Comments:** Certified Site. In November 1983, post excavation samples were taken and were comparable to background levels in the area. The 32 units have been converted to condominiums and townhouses.

<a href="#">169</a>	1 of 1	S	0.97 / 5,129.25	16.03 / -16	<b>BAY STREET EXTENSION 64TH &amp; POWELL STREETS EMERYVILLE CA 94608</b>	<b>ENVIROSTOR</b>
---------------------	--------	---	--------------------	----------------	---	-------------------

<b>Estor/EPA ID:</b>	01330046	<b>Assembly District:</b>	15
<b>Site Code:</b>	200496	<b>Senate District:</b>	09
<b>Nat Priority List:</b>	NO	<b>Permit Renewal Lead:</b>	
<b>APN:</b>	49-1492-10, 49-1493-10, 49-1493-11, 49-1493-9	<b>Public Partici Spclst:</b>	
<b>Census Tract:</b>	6001425102	<b>Project Manager:</b>	CLAUDE JEMISON
<b>Site Type:</b>	VOLUNTARY CLEANUP	<b>County:</b>	ALAMEDA
<b>Address Description:</b>	64TH & POWELL STREETS	<b>Latitude:</b>	37.8422797858099
<b>Office:</b>	CLEANUP BERKELEY	<b>Longitude:</b>	-122.293230555556
<b>Special Program:</b>	VOLUNTARY CLEANUP PROGRAM	<b>Acres:</b>	8.5 ACRES
<b>Funding:</b>	SITE PROPONENT	<b>Supervisor:</b>	CHERYL PROWELL
<b>Cleanup Status:</b>	CERTIFIED / OPERATION & MAINTENANCE AS OF 7/9/1997		
<b>Cleanup Oversight Agencies:</b>	ALAMEDA COUNTY;DTSC - SITE CLEANUP PROGRAM - LEAD AGENCY		
<b>School District:</b>			
<b>Past Use that Caused Contam:</b>	ILLEGAL DUMPING		
<b>Potential Media Affected:</b>	SOIL		
<b>Potential Contamin of Concern:</b>			

LEAD

**Site History:**

The site was a roadway construction and resurfacing project undertaken by the City of Emeryville as part of the Shellmound/40th Street Overhead project. A new city street was constructed from 64th Street to what is now called Shellmound Way. Historically, the project area was tideland and marshland that was eventually filled in with soil mixed with industrial wastes and various debris.

**Status:** CERTIFIED / OPERATION & MAINTENANCE - LAND USE RESTRICTIONS  
**A2 Program Type:** VOLUNTARY CLEANUP  
**CalEnviroScreen Score:** 66-70%  
**Summary Link:** [http://www.envirostor.dtsc.ca.gov/public/profile\\_report?global\\_id=01330046](http://www.envirostor.dtsc.ca.gov/public/profile_report?global_id=01330046)

**Land Use Restrictions**

**Site Management Requirements:**

- ACTIVITIES PROHIBITED WHICH DISTURB THE REMEDY AND MONITORING SYSTEMS WITHOUT APPROVAL
- ASPHALT COVER NOT TO BE DISTURBED WITHOUT APPROVAL
- DAY CARE CENTER PROHIBITED
- ELDER CARE CENTER PROHIBITED
- HOSPITAL USE PROHIBITED
- NO EXCAVATION OF CONTAMINATED SOILS WITHOUT AGENCY REVIEW AND APPROVAL
- NOTIFY AFTER CHANGE OF PROPERTY OWNER
- NOTIFY DAMAGES TO REMEDY AND MONITORING SYSTEMS UPON DISCOVERY
- NOTIFY PRIOR TO SUBSURFACE WORK
- PERFORM H&S PLAN PRIOR TO SUBSURFACE WORK
- PUBLIC OR PRIVATE SCHOOL FOR PERSONS UNDER 21 PROHIBITED

<i>Map Key</i>	<i>Number of Records</i>	<i>Direction</i>	<i>Distance (mi/ft)</i>	<i>Elev/Diff (ft)</i>	<i>Site</i>	<i>DB</i>
					RAISING OF FOOD PROHIBITED REQUIRES SURFACE COVERS RESIDENCE USE PROHIBITED Covenant of Deed Restriction <a href="http://www.envirostor.dtsc.ca.gov/public/view_document?docurl=/public/deliverable_documents/8812345206/bayluc%2Epdf">http://www.envirostor.dtsc.ca.gov/public/view_document?docurl=/public/deliverable_documents/8812345206/bayluc%2Epdf</a> 6/28/1996	
<b>Title:</b>						
<b>Title Link:</b>						
<b>Date Recorded:</b>						
<b>Site Management Requirements:</b>					ACTIVITIES PROHIBITED WHICH DISTURB THE REMEDY AND MONITORING SYSTEMS WITHOUT APPROVAL ASPHALT COVER NOT TO BE DISTURBED WITHOUT APPROVAL DAY CARE CENTER PROHIBITED ELDER CARE CENTER PROHIBITED HOSPITAL USE PROHIBITED LAND USE COVENANT NO EXCAVATION OF CONTAMINATED SOILS WITHOUT AGENCY REVIEW AND APPROVAL NOTIFY DAMAGES TO REMEDY AND MONITORING SYSTEMS UPON DISCOVERY NOTIFY PRIOR TO CHANGE IN LAND USE NOTIFY PRIOR TO DEVELOPMENT NOTIFY PRIOR TO SUBSURFACE WORK PERFORM H&S PLAN PRIOR TO SUBSURFACE WORK PUBLIC OR PRIVATE SCHOOL FOR PERSONS UNDER 21 PROHIBITED RAISING OF FOOD PROHIBITED REQUIRES SURFACE COVERS RESIDENCE USE PROHIBITED Deed Restriction / Land Use Covenant <a href="http://www.envirostor.dtsc.ca.gov/public/view_document?docurl=/public/deliverable_documents/8281430900/Bay%20Street%20Extension%20Site%201st%20Amendment%20to%20Covenant%20to%20Restrict%20Use%20of%20Property%2Epdf">http://www.envirostor.dtsc.ca.gov/public/view_document?docurl=/public/deliverable_documents/8281430900/Bay%20Street%20Extension%20Site%201st%20Amendment%20to%20Covenant%20to%20Restrict%20Use%20of%20Property%2Epdf</a> 7/1/1997	
<b>Title:</b>						
<b>Title Link:</b>						
<b>Date Recorded:</b>						
<b><u>Currently Scheduled Activities</u></b>						
<b>Area Name:</b>						
<b>Area Link:</b>						
<b>Sub Area:</b>						
<b>Sub Area Link:</b>						
<b>Document Type:</b>			5 Year Review Reports			
<b>Due Date:</b>			2/2/2020			
<b>Revised Date:</b>			6/16/2020			
<b><u>Completed Activities</u></b>						
<b>Title:</b>					Annual LUR Site Inspection Report	
<b>Title Link:</b>					<a href="http://www.envirostor.dtsc.ca.gov/public/final_documents2?global_id=01330046&amp;enforcement_id=60360746">http://www.envirostor.dtsc.ca.gov/public/final_documents2?global_id=01330046&amp;enforcement_id=60360746</a>	
<b>Area Name:</b>						
<b>Area Link:</b>						
<b>Sub Area:</b>						
<b>Sub Area Link:</b>						
<b>Document Type:</b>			Land Use Restriction - Site Inspection/Visit			
<b>Date Completed:</b>			5/2/2018			
<b>Comments:</b>			DTSC staff performed a Site visit on April 18, 2018. There was construction activity on Shellmound Street south of 64th Street related to the Emeryville Marketplace development. The construction activities were being implemented in accordance with a DTSC-approved Soil Management Plan. Minor cracking was observed and the roadway, medians, and sidewalks were in generally good condition. A portion of Shellmound Street has been abandoned and replaced with a section of street that has been realigned to the west. There was no evidence of any activities prohibited by the Land Use Covenant.			
<b>Title:</b>					2008 DTSC Site Inspection	
<b>Title Link:</b>						
<b>Area Name:</b>						
<b>Area Link:</b>						
<b>Sub Area:</b>						
<b>Sub Area Link:</b>						
<b>Document Type:</b>			Land Use Restriction - Site Inspection/Visit			
<b>Date Completed:</b>			7/9/2008			
<b>Comments:</b>			There was no evidence of any activities prohibited by the Deed Restriction.			

<b>Map Key</b>	<b>Number of Records</b>	<b>Direction</b>	<b>Distance (mi/ft)</b>	<b>Elev/Diff (ft)</b>	<b>Site</b>	<b>DB</b>
<b>Title:</b>					Public Notice for 5-Year Review Completion	
<b>Title Link:</b>					<a href="http://www.envirostor.dtsc.ca.gov/public/final_documents2?global_id=01330046&amp;doc_id=6020933">http://www.envirostor.dtsc.ca.gov/public/final_documents2?global_id=01330046&amp;doc_id=6020933</a>	
<b>Area Name:</b>						
<b>Area Link:</b>						
<b>Sub Area:</b>						
<b>Sub Area Link:</b>						
<b>Document Type:</b>					Public Notice	
<b>Date Completed:</b>					9/11/2009	
<b>Comments:</b>					The Department of Toxic Substances Control (DTSC) has completed a Five-Year Review of the cleanup of contaminated soil at the Bay Street Extension (Site) located at 64TH and Powell in Emeryville, California. DTSC has prepared this five-year report and determined that the cap and land use restrictions continue to be an effective barrier to the contaminated soil and protective of human health and the environment. The public notice is published in Oakland Tribune 9/11/2009.	
<b>Title:</b>					2005 DTSC Cap Inspection and Report	
<b>Title Link:</b>					<a href="http://www.envirostor.dtsc.ca.gov/public/final_documents2?global_id=01330046&amp;doc_id=6008519">http://www.envirostor.dtsc.ca.gov/public/final_documents2?global_id=01330046&amp;doc_id=6008519</a>	
<b>Area Name:</b>						
<b>Area Link:</b>						
<b>Sub Area:</b>						
<b>Sub Area Link:</b>						
<b>Document Type:</b>					Other Report	
<b>Date Completed:</b>					9/2/2005	
<b>Comments:</b>					Cap Inspection Report signed off. Upon observing the current site conditions, DTSC concludes that they remain protective of human health and the environment. Impacted soil remains under the concrete surface, which remains undisturbed.	
<b>Title:</b>					First Amendment to Operation & Maintenance Agreement	
<b>Title Link:</b>					<a href="http://www.envirostor.dtsc.ca.gov/public/final_documents2?global_id=01330046&amp;enforcement_id=6008137">http://www.envirostor.dtsc.ca.gov/public/final_documents2?global_id=01330046&amp;enforcement_id=6008137</a>	
<b>Area Name:</b>						
<b>Area Link:</b>						
<b>Sub Area:</b>						
<b>Sub Area Link:</b>						
<b>Document Type:</b>					Operation & Maintenance Order/Agreement	
<b>Date Completed:</b>					6/19/1997	
<b>Comments:</b>						
<b>Title:</b>					Annual LUR Site Inspection Report	
<b>Title Link:</b>					<a href="http://www.envirostor.dtsc.ca.gov/public/final_documents2?global_id=01330046&amp;enforcement_id=60360745">http://www.envirostor.dtsc.ca.gov/public/final_documents2?global_id=01330046&amp;enforcement_id=60360745</a>	
<b>Area Name:</b>						
<b>Area Link:</b>						
<b>Sub Area:</b>						
<b>Sub Area Link:</b>						
<b>Document Type:</b>					Land Use Restriction - Site Inspection/Visit	
<b>Date Completed:</b>					3/28/2017	
<b>Comments:</b>						
<b>Title:</b>					Annual Land Use Restriction Inspection Report Call in Letter	
<b>Title Link:</b>					<a href="http://www.envirostor.dtsc.ca.gov/public/final_documents2?global_id=01330046&amp;enforcement_id=60340501">http://www.envirostor.dtsc.ca.gov/public/final_documents2?global_id=01330046&amp;enforcement_id=60340501</a>	
<b>Area Name:</b>						
<b>Area Link:</b>						
<b>Sub Area:</b>						
<b>Sub Area Link:</b>						
<b>Document Type:</b>					Correspondence	
<b>Date Completed:</b>					9/9/2013	
<b>Comments:</b>					DTSC letter requesting that the City of Emeryville conduct an annual inspection as required by the Land Use Covenant and Operation and Maintenance Agreement/Plan.	
<b>Title:</b>					Completion Report For Sewer Repair	
<b>Title Link:</b>					<a href="http://www.envirostor.dtsc.ca.gov/public/final_documents2?global_id=01330046&amp;doc_id=6019174">http://www.envirostor.dtsc.ca.gov/public/final_documents2?global_id=01330046&amp;doc_id=6019174</a>	
<b>Area Name:</b>						
<b>Area Link:</b>						
<b>Sub Area:</b>						
<b>Sub Area Link:</b>						
<b>Document Type:</b>					Removal Action Completion Report	
<b>Date Completed:</b>					9/11/2008	
<b>Comments:</b>					The removal consisted of trenching to approximately 4 feet below ground surface at two locations and repairing sewer pipe located between the two excavations beneath Shellmound Street. Approximately 5 cubic yards of soil was excavated and disposed as non-hazardous soil.	

<b>Map Key</b>	<b>Number of Records</b>	<b>Direction</b>	<b>Distance (mi/ft)</b>	<b>Elev/Diff (ft)</b>	<b>Site</b>	<b>DB</b>
<b>Title:</b>			2006 DTSC Cap Inspection and Report			
<b>Title Link:</b>			<a href="http://www.envirostor.dtsc.ca.gov/public/final_documents2?global_id=01330046&amp;doc_id=6011220">http://www.envirostor.dtsc.ca.gov/public/final_documents2?global_id=01330046&amp;doc_id=6011220</a>			
<b>Area Name:</b>						
<b>Area Link:</b>						
<b>Sub Area:</b>						
<b>Sub Area Link:</b>						
<b>Document Type:</b>			Other Report			
<b>Date Completed:</b>			5/17/2006			
<b>Comments:</b>						
<b>Title:</b>			Removal Action Completion Report			
<b>Title Link:</b>			<a href="http://www.envirostor.dtsc.ca.gov/public/final_documents2?global_id=01330046&amp;doc_id=5014859">http://www.envirostor.dtsc.ca.gov/public/final_documents2?global_id=01330046&amp;doc_id=5014859</a>			
<b>Area Name:</b>						
<b>Area Link:</b>						
<b>Sub Area:</b>						
<b>Sub Area Link:</b>						
<b>Document Type:</b>			Removal Action Completion Report			
<b>Date Completed:</b>			6/20/1997			
<b>Comments:</b>			Contaminated soil was excavated and disposed off-site. The completed roadway acts as a cap to prevent exposure to residual levels of contaminated soil.			
<b>Title:</b>			Annual LUR Site Inspection Report			
<b>Title Link:</b>			<a href="http://www.envirostor.dtsc.ca.gov/public/final_documents2?global_id=01330046&amp;enforcement_id=60360744">http://www.envirostor.dtsc.ca.gov/public/final_documents2?global_id=01330046&amp;enforcement_id=60360744</a>			
<b>Area Name:</b>						
<b>Area Link:</b>						
<b>Sub Area:</b>						
<b>Sub Area Link:</b>						
<b>Document Type:</b>			Land Use Restriction - Site Inspection/Visit			
<b>Date Completed:</b>			5/10/2016			
<b>Comments:</b>			DTSC staff performed a Site visit on March 11, 2016. Excavation was observed during the inspection on a portion of Shellmound Street. This excavation was related to the further development of the Emeryville Marketplace and was being done under a Soil Management Plan approved by DTSC. Only minor cracking was observed and the roadway, medians, and sidewalks were in generally good condition. There was no evidence of any activities prohibited by the Land Use Covenant.			
<b>Title:</b>			Annual LUR Site Inspection Report			
<b>Title Link:</b>			<a href="http://www.envirostor.dtsc.ca.gov/public/final_documents2?global_id=01330046&amp;enforcement_id=60360743">http://www.envirostor.dtsc.ca.gov/public/final_documents2?global_id=01330046&amp;enforcement_id=60360743</a>			
<b>Area Name:</b>						
<b>Area Link:</b>						
<b>Sub Area:</b>						
<b>Sub Area Link:</b>						
<b>Document Type:</b>			Land Use Restriction - Site Inspection/Visit			
<b>Date Completed:</b>			6/22/2015			
<b>Comments:</b>						
<b>Title:</b>			2010 DTSC Annual LUR Inspection Report			
<b>Title Link:</b>			<a href="http://www.envirostor.dtsc.ca.gov/public/final_documents2?global_id=01330046&amp;enforcement_id=6013852">http://www.envirostor.dtsc.ca.gov/public/final_documents2?global_id=01330046&amp;enforcement_id=6013852</a>			
<b>Area Name:</b>						
<b>Area Link:</b>						
<b>Sub Area:</b>						
<b>Sub Area Link:</b>						
<b>Document Type:</b>			Land Use Restriction - Site Inspection/Visit			
<b>Date Completed:</b>			9/29/2010			
<b>Comments:</b>			The property is currently the location of a roadway that connects Shellmound Way to 64th Street. Upon inspection, the roadway, medians, and sidewalk were observed to be in good condition. There was no evidence of any activities prohibited by the Deed Restriction.			
<b>Title:</b>			2009 DTSC Annual Site Inspection and Report			
<b>Title Link:</b>			<a href="http://www.envirostor.dtsc.ca.gov/public/final_documents2?global_id=01330046&amp;enforcement_id=6012941">http://www.envirostor.dtsc.ca.gov/public/final_documents2?global_id=01330046&amp;enforcement_id=6012941</a>			
<b>Area Name:</b>						
<b>Area Link:</b>						
<b>Sub Area:</b>						
<b>Sub Area Link:</b>						
<b>Document Type:</b>			Land Use Restriction - Site Inspection/Visit			
<b>Date Completed:</b>			6/5/2009			
<b>Comments:</b>			Upon inspection, the roadway, medians, sidewalk and sewer pipe repair activities appeared to be in good condition. A sewer pipe repair activities were conducted on May 20 and 21 of 2008. A damaged/leaking cast iron line was repaired by placing a plastic pipe/sleeve within the damaged line. There was no evidence of any activities prohibited by the Deed Restriction.			



<i>Map Key</i>	<i>Number of Records</i>	<i>Direction</i>	<i>Distance (mi/ft)</i>	<i>Elev/Diff (ft)</i>	<i>Site</i>	<i>DB</i>
<b>Title:</b>					Five-Year Review Report	
<b>Title Link:</b>					<a href="http://www.envirostor.dtsc.ca.gov/public/final_documents2?global_id=01330046&amp;doc_id=6027291">http://www.envirostor.dtsc.ca.gov/public/final_documents2?global_id=01330046&amp;doc_id=6027291</a>	
<b>Area Name:</b>						
<b>Area Link:</b>						
<b>Sub Area:</b>						
<b>Sub Area Link:</b>						
<b>Document Type:</b>			5 Year Review Reports			
<b>Date Completed:</b>			10/1/2014			
<b>Comments:</b>						
<b>Title:</b>					2012 DTSC annual LUR inspection report	
<b>Title Link:</b>					<a href="http://www.envirostor.dtsc.ca.gov/public/final_documents2?global_id=01330046&amp;enforcement_id=6016911">http://www.envirostor.dtsc.ca.gov/public/final_documents2?global_id=01330046&amp;enforcement_id=6016911</a>	
<b>Area Name:</b>						
<b>Area Link:</b>						
<b>Sub Area:</b>						
<b>Sub Area Link:</b>						
<b>Document Type:</b>			Land Use Restriction - Site Inspection/Visit			
<b>Date Completed:</b>			6/15/2012			
<b>Comments:</b>					DTSC conducted its annual site visit to check the condition of the cap and to verify compliance with the restrictions and requirements of the Land Use Covenant. During the inspection, the roadway, medians, and sidewalk were observed to be in good condition. There was no evidence of any activities prohibited by the Land Use Covenant.	
<b>Title:</b>					Five Year Review	
<b>Title Link:</b>					<a href="http://www.envirostor.dtsc.ca.gov/public/final_documents2?global_id=01330046&amp;doc_id=6009533">http://www.envirostor.dtsc.ca.gov/public/final_documents2?global_id=01330046&amp;doc_id=6009533</a>	
<b>Area Name:</b>						
<b>Area Link:</b>						
<b>Sub Area:</b>						
<b>Sub Area Link:</b>						
<b>Document Type:</b>			5 Year Review Reports			
<b>Date Completed:</b>			6/8/2009			
<b>Comments:</b>					Upon observing the current site conditions, DTSC concludes that the remedies remain protective of human health and the environment. Impacted soil remains under the concrete surface, which remains undisturbed.	
<b>Title:</b>					2007 DTSC Cap Inspection Report	
<b>Title Link:</b>					<a href="http://www.envirostor.dtsc.ca.gov/public/final_documents2?global_id=01330046&amp;enforcement_id=6009508">http://www.envirostor.dtsc.ca.gov/public/final_documents2?global_id=01330046&amp;enforcement_id=6009508</a>	
<b>Area Name:</b>						
<b>Area Link:</b>						
<b>Sub Area:</b>						
<b>Sub Area Link:</b>						
<b>Document Type:</b>			Land Use Restriction - Site Inspection/Visit			
<b>Date Completed:</b>			6/28/2007			
<b>Comments:</b>						
<b>Title:</b>					Certification	
<b>Title Link:</b>					<a href="http://www.envirostor.dtsc.ca.gov/public/final_documents2?global_id=01330046&amp;enforcement_id=5014858">http://www.envirostor.dtsc.ca.gov/public/final_documents2?global_id=01330046&amp;enforcement_id=5014858</a>	
<b>Area Name:</b>						
<b>Area Link:</b>						
<b>Sub Area:</b>						
<b>Sub Area Link:</b>						
<b>Document Type:</b>			Certification			
<b>Date Completed:</b>			7/9/1997			
<b>Comments:</b>					Certified Site.	
<b>Title:</b>					Covenant of Deed Restriction	
<b>Title Link:</b>					<a href="http://www.envirostor.dtsc.ca.gov/public/final_documents2?global_id=01330046&amp;enforcement_id=6012360">http://www.envirostor.dtsc.ca.gov/public/final_documents2?global_id=01330046&amp;enforcement_id=6012360</a>	
<b>Area Name:</b>						
<b>Area Link:</b>						
<b>Sub Area:</b>						
<b>Sub Area Link:</b>						
<b>Document Type:</b>			Land Use Restriction			
<b>Date Completed:</b>			6/28/1996			
<b>Comments:</b>					This deed restriction includes portions of Bay Street (Formerly Shellmound) South of Powell Street	
<b>Title:</b>					Preliminary Endangerment Assessment Report	
<b>Title Link:</b>					<a href="http://www.envirostor.dtsc.ca.gov/public/final_documents2?global_id=01330046&amp;doc_id=5014860">http://www.envirostor.dtsc.ca.gov/public/final_documents2?global_id=01330046&amp;doc_id=5014860</a>	
<b>Area Name:</b>						
<b>Area Link:</b>						
<b>Sub Area:</b>						

<b>Map Key</b>	<b>Number of Records</b>	<b>Direction</b>	<b>Distance (mi/ft)</b>	<b>Elev/Diff (ft)</b>	<b>Site</b>	<b>DB</b>
<b>Sub Area Link:</b>						
<b>Document Type:</b>					Preliminary Endangerment Assessment Report	
<b>Date Completed:</b>					5/30/1996	
<b>Comments:</b>					Completed PEA. Sampling results revealed the presence of petroleum hydrocarbons, metals, PCBs and polycyclic aromatic hydrocarbons.	
<b>Title:</b>					Hazardous Materials Testing for the Construction of Bay Street	
<b>Title Link:</b>					<a href="http://www.envirostor.dtsc.ca.gov/public/final_documents2?global_id=01330046&amp;doc_id=60260035">http://www.envirostor.dtsc.ca.gov/public/final_documents2?global_id=01330046&amp;doc_id=60260035</a>	
<b>Area Name:</b>						
<b>Area Link:</b>						
<b>Sub Area:</b>						
<b>Sub Area Link:</b>						
<b>Document Type:</b>					Site Characterization Report	
<b>Date Completed:</b>					10/3/1995	
<b>Comments:</b>					Results of borings collected along proposed Bay Street Route.	
<b>Title:</b>					2013 DTSC annual LUR inspection report	
<b>Title Link:</b>					<a href="http://www.envirostor.dtsc.ca.gov/public/final_documents2?global_id=01330046&amp;enforcement_id=6016912">http://www.envirostor.dtsc.ca.gov/public/final_documents2?global_id=01330046&amp;enforcement_id=6016912</a>	
<b>Area Name:</b>						
<b>Area Link:</b>						
<b>Sub Area:</b>						
<b>Sub Area Link:</b>						
<b>Document Type:</b>					Land Use Restriction - Site Inspection/Visit	
<b>Date Completed:</b>					4/3/2014	
<b>Comments:</b>					DTSC performed an inspection to verify compliance with the restrictions of the Land Use Covenant that is in place for the site and to check the surface conditions of the roadway the comprises the site. Based on the current site conditions, DTSC concluded that the remedial action remains protective of human health and the environment. Impacted soil remains under the concrete surface, which remains undisturbed. There was no evidence of any activities prohibited by the Land Use Covenant.	
<b>Title:</b>					5 Year Review Call In Letter	
<b>Title Link:</b>					<a href="http://www.envirostor.dtsc.ca.gov/public/final_documents2?global_id=01330046&amp;enforcement_id=6012485">http://www.envirostor.dtsc.ca.gov/public/final_documents2?global_id=01330046&amp;enforcement_id=6012485</a>	
<b>Area Name:</b>						
<b>Area Link:</b>						
<b>Sub Area:</b>						
<b>Sub Area Link:</b>						
<b>Document Type:</b>					Correspondence	
<b>Date Completed:</b>					5/2/2008	
<b>Comments:</b>						
<b>Title:</b>					Deed Restriction / Land Use Covenant	
<b>Title Link:</b>					<a href="http://www.envirostor.dtsc.ca.gov/public/final_documents2?global_id=01330046&amp;enforcement_id=5014857">http://www.envirostor.dtsc.ca.gov/public/final_documents2?global_id=01330046&amp;enforcement_id=5014857</a>	
<b>Area Name:</b>						
<b>Area Link:</b>						
<b>Sub Area:</b>						
<b>Sub Area Link:</b>						
<b>Document Type:</b>					Land Use Restriction	
<b>Date Completed:</b>					7/1/1997	
<b>Comments:</b>					Recorded Deed Restriction limiting future use to roadway.	
<b>Title:</b>					Bay/Shellmound Extension Project	
<b>Title Link:</b>					<a href="http://www.envirostor.dtsc.ca.gov/public/final_documents2?global_id=01330046&amp;doc_id=60260036">http://www.envirostor.dtsc.ca.gov/public/final_documents2?global_id=01330046&amp;doc_id=60260036</a>	
<b>Area Name:</b>						
<b>Area Link:</b>						
<b>Sub Area:</b>						
<b>Sub Area Link:</b>						
<b>Document Type:</b>					Phase 1	
<b>Date Completed:</b>					8/28/1992	
<b>Comments:</b>					Evaluation of potential hazards for the Extension Project	
<b>Title:</b>					Annual LUR Site Inspection Report	
<b>Title Link:</b>					<a href="http://www.envirostor.dtsc.ca.gov/public/final_documents2?global_id=01330046&amp;enforcement_id=60360747">http://www.envirostor.dtsc.ca.gov/public/final_documents2?global_id=01330046&amp;enforcement_id=60360747</a>	
<b>Area Name:</b>						
<b>Area Link:</b>						
<b>Sub Area:</b>						
<b>Sub Area Link:</b>						
<b>Document Type:</b>					Land Use Restriction - Site Inspection/Visit	
<b>Date Completed:</b>					8/26/2019	
<b>Comments:</b>					DTSC performed an annual cap inspection on April 24, 2019.	

**Title:** 2011 DTSC Annual LUR Inspection Report  
**Title Link:** [http://www.envirostor.dtsc.ca.gov/public/final\\_documents2?global\\_id=01330046&enforcement\\_id=6016910](http://www.envirostor.dtsc.ca.gov/public/final_documents2?global_id=01330046&enforcement_id=6016910)  
**Area Name:**  
**Area Link:**  
**Sub Area:**  
**Sub Area Link:**  
**Document Type:** Land Use Restriction - Site Inspection/Visit  
**Date Completed:** 7/22/2011  
**Comments:**

**Title:** 2004 DTSC Cap Inspection and Report  
**Title Link:** [http://www.envirostor.dtsc.ca.gov/public/final\\_documents2?global\\_id=01330046&doc\\_id=6008521](http://www.envirostor.dtsc.ca.gov/public/final_documents2?global_id=01330046&doc_id=6008521)  
**Area Name:**  
**Area Link:**  
**Sub Area:**  
**Sub Area Link:**  
**Document Type:** Other Report  
**Date Completed:** 5/19/2004  
**Comments:** Cap Inspection Report signed off. Upon observing the current site conditions, DTSC concludes that the selected remedial action remains protective of human health and the environment. Impacted soil remains under the asphalt surface, which is in good condition and remains protective.

**Title:** 5 Year Review Reports  
**Title Link:** [http://www.envirostor.dtsc.ca.gov/public/final\\_documents2?global\\_id=01330046&doc\\_id=5014855](http://www.envirostor.dtsc.ca.gov/public/final_documents2?global_id=01330046&doc_id=5014855)  
**Area Name:**  
**Area Link:**  
**Sub Area:**  
**Sub Area Link:**  
**Document Type:** 5 Year Review Reports  
**Date Completed:** 4/30/2003  
**Comments:**

**Title:** Voluntary Cleanup Agreement First Amendment  
**Title Link:** [http://www.envirostor.dtsc.ca.gov/public/final\\_documents2?global\\_id=01330046&enforcement\\_id=6008136](http://www.envirostor.dtsc.ca.gov/public/final_documents2?global_id=01330046&enforcement_id=6008136)  
**Area Name:**  
**Area Link:**  
**Sub Area:**  
**Sub Area Link:**  
**Document Type:** Voluntary Cleanup Agreement  
**Date Completed:** 5/7/1996  
**Comments:**

<a href="#">170</a>	1 of 1	SSE	0.98 / 5,171.05	19.95 / -12	<b>DUTRO SITE</b> 1333-1379 62ND STREET EMERYVILLE CA 94608	ENVIROSTOR
---------------------	--------	-----	--------------------	----------------	---	------------

<b>Estor/EPA ID:</b> 60001478	<b>Assembly District:</b> 15
<b>Site Code:</b>	<b>Senate District:</b> 09
<b>Nat Priority List:</b> NO	<b>Permit Renewal Lead:</b>
<b>APN:</b> NONE SPECIFIED	<b>Public Partici Spclst:</b>
<b>Census Tract:</b> 6001425103	<b>Project Manager:</b>
<b>Site Type:</b> VOLUNTARY CLEANUP	<b>County:</b> ALAMEDA
<b>Address Description:</b> 1333-1379 62ND STREET	<b>Latitude:</b> 37.8430799054155
<b>Office:</b> CLEANUP BERKELEY	<b>Longitude:</b> -122.289354801178
<b>Special Program:</b>	<b>Acres:</b> 1.2 ACRES
<b>Funding:</b> EPA GRANT	<b>Supervisor:</b> KAREN TOTH
<b>Cleanup Status:</b> NO FURTHER ACTION AS OF 1/18/2011	
<b>Cleanup Oversight Agencies:</b> DTSC - SITE CLEANUP PROGRAM - LEAD AGENCY	
<b>School District:</b>	
<b>Past Use that Caused Contam:</b> MANUFACTURING - OTHER	
<b>Potential Media Affected:</b> SOIL	
<b>Potential Contamin of Concern:</b>	

LEAD, POLYNUCLEAR AROMATIC HYDROCARBONS (PAHS), TPH-MOTOR OIL, TPH-DIESEL

**Site History:**

<i>Map Key</i>	<i>Number of Records</i>	<i>Direction</i>	<i>Distance (mi/ft)</i>	<i>Elev/Diff (ft)</i>	<i>Site</i>	<i>DB</i>
----------------	--------------------------	------------------	-------------------------	-----------------------	-------------	-----------

The approximately 1.2-acre site is bounded by 62nd Street to the north, Doyle Street to the east, 61st Street to the south, and Hollis Street to the west. Most of the site was covered with a building and concrete slab. The rectangular parcel contained one approximately 32,000-square-foot warehouse. Based on the Phase I Environmental Site Assessment (ESA), the site appeared to have been occupied by residential structures in the early 1900s and subsequently was used to manufacture concrete water meter boxes in the mid-1900s. From 1979 to 2000, the site was occupied by the Dutro Company and various other businesses. The Dutro Company used the site for the manufacturing and assembling of hand trucks and dollies. The City took possession of the site in January 2004. In the Phase I ESA, Ninyo & Moore (2002) identified the following areas of environmental concern: a spray booth, compressor and oil storage location, former truck bay, and two former 1,000-gallon underground storage tanks containing gasoline and diesel.

The Phase I ESA reported that both underground tanks were removed from the site in 1990, and received regulatory closure from the Alameda County Department of Environmental Health (Alameda County) in 1998. The Alameda County closure document indicated that trichloroethene (TCE) impacted groundwater was identified within the site boundaries (although no sampling information or analytical data were found during document review, and that further evaluation should be performed to confirm TCE in the groundwater.

DTSC provided review and concurrence based on a Memorandum of Agreement with the City of Emeryville.

The site will be developed into a park; the conceptual design for the park includes a multiuse lawn area in the park center, a basketball court in the northwest corner, an amphitheater in the southwest corner, and a children's play area in the southeast corner.

**Status:** NO FURTHER ACTION  
**A2 Program Type:** VOLUNTARY CLEANUP  
**CalEnviroScreen Score:** 51-55%  
**Summary Link:** [http://www.envirostor.dtsc.ca.gov/public/profile\\_report?global\\_id=60001478](http://www.envirostor.dtsc.ca.gov/public/profile_report?global_id=60001478)

**Completed Activities**

**Title:** No Further Action Conditional Approval  
**Title Link:** [http://www.envirostor.dtsc.ca.gov/public/final\\_documents2?global\\_id=60001478&enforcement\\_id=60269888](http://www.envirostor.dtsc.ca.gov/public/final_documents2?global_id=60001478&enforcement_id=60269888)  
**Area Name:**  
**Area Link:**  
**Sub Area:**  
**Sub Area Link:**  
**Document Type:** No Further Action Letter  
**Date Completed:** 1/18/2011  
**Comments:** DTSC concurred with Emeryville's approval of No Further Action.

**Title:** Removal Action Completion Report  
**Title Link:** [http://www.envirostor.dtsc.ca.gov/public/final\\_documents2?global\\_id=60001478&doc\\_id=60269245](http://www.envirostor.dtsc.ca.gov/public/final_documents2?global_id=60001478&doc_id=60269245)  
**Area Name:**  
**Area Link:**  
**Sub Area:**  
**Sub Area Link:**  
**Document Type:** Removal Action Completion Report  
**Date Completed:** 1/18/2011  
**Comments:** The remedial plan consisted of excavation and off-site disposal of soil containing constituents of concern exceeding the remedial goals. Several pre-remediation activities were conducted prior to soil excavation, including demolition of site buildings and other infrastructure, additional soil sampling to further refine the areas and depths of soil to be excavated, permitting, and locating utilities.

A total of approximately 1,800 cubic yards of soil classified as Class I non-RCRA hazardous waste were transported to and disposed at WMI's Kettleman Hills Facility located in Kettleman City, California. Approximately 3,400 cubic yards of soil designated as Class II waste was transported to and disposed at the West Contra Costa Sanitary Landfill in Richmond, California.

A total of 225 confirmation samples were collected to verify that cleanup goals were met. Confirmation soil sample results and locations are presented in Tables 8 and 14 and on Figures 4 through 7 of the Completion Report, respectively. Concentrations of constituents of concern were below cleanup goals in all of the final confirmation samples collected on the Site.

<a href="#">171</a>	1 of 2	NNW	0.99 / 5,221.60	13.41 / -18	SAFETY-KLEEN CORP 1717 FOURTH ST BERKELEY CA 947100000	ENVIROSTOR
---------------------	--------	-----	--------------------	----------------	--	------------

**Estor/EPA ID:** CAD070148432  
**Site Code:**  
**Nat Priority List:**  
**APN:**

**Assembly District:** 15  
**Senate District:** 09  
**Permit Renewal Lead:**  
**Public Partici Spclst:**

Map Key	Number of Records	Direction	Distance (mi/ft)	Elev/Diff (ft)	Site	DB
---------	-------------------	-----------	------------------	----------------	------	----

<b>Census Tract:</b>		<b>Project Manager:</b>	
<b>Site Type:</b>	CLOSED	<b>County:</b>	ALAMEDA
<b>Address Description:</b>	1717 FOURTH ST	<b>Latitude:</b>	37.871629
<b>Office:</b>		<b>Longitude:</b>	-122.300616
<b>Special Program:</b>		<b>Acres:</b>	
<b>Funding:</b>		<b>Supervisor:</b>	
<b>Cleanup Status:</b>			
<b>Cleanup Oversight Agencies:</b>			
<b>School District:</b>			
<b>Past Use that Caused Contam:</b>			
<b>Potential Media Affected:</b>			
<b>Potential Contamin of Concern:</b>			

**Site History:**  
NO FACILITY HISTORY HAS BEEN ENTERED FOR THIS SITE

<b>Status:</b>	CLOSED
<b>A2 Program Type:</b>	HAZ WASTE - RCRA
<b>CalEnviroScreen Score:</b>	76-80%
<b>Summary Link:</b>	<a href="http://www.envirostor.dtsc.ca.gov/public/hwmp_profile_report?global_id=CAD070148432">http://www.envirostor.dtsc.ca.gov/public/hwmp_profile_report?global_id=CAD070148432</a>

**Permit Units - Completed Activities**

<b>Unit:</b>	NO PERMIT ACTIVITIES HAVE BEEN COMPLETED FOR THIS SITE
<b>Event Description:</b>	
<b>Date:</b>	
<b>Doc Link:</b>	

**Units Undergoing Closure**

<b>Unit:</b>	MULTIPLE UNITS
<b>Event Description:</b>	CLOSURE FINAL - ISSUE CLOSURE VERIFICATION
<b>Date:</b>	10/30/1996
<b>Doc Link:</b>	<a href="https://www.hwmpenvirostor.dtsc.ca.gov/public/site_documents/5180539786/Safety%20Kleen%20closure%20certification%20Epdf">https://www.hwmpenvirostor.dtsc.ca.gov/public/site_documents/5180539786/Safety%20Kleen%20closure%20certification%20Epdf</a>

<a href="#">171</a>	2 of 2	NNW	0.99 / 5,221.60	13.41 / -18	SAFETY-KLEEN CORP 1717 FOURTH ST BERKELEY CA 947100000	HWP
---------------------	--------	-----	--------------------	----------------	--	-----

<b>Estor/EPA ID:</b>	CAD070148432	<b>Permit Renewal Lead:</b>	
<b>Site Code:</b>		<b>Project Manager:</b>	
<b>Nat Priority List:</b>		<b>Supervisor:</b>	
<b>Acres:</b>		<b>Public Partici Spclst:</b>	
<b>Special Program:</b>		<b>Census Tract:</b>	
<b>Funding:</b>		<b>County:</b>	ALAMEDA
<b>Assembly District:</b>	15	<b>Latitude:</b>	37.871629
<b>Senate District:</b>	09	<b>Longitude:</b>	-122.300616
<b>School District:</b>			
<b>APN:</b>			
<b>Cleanup Status:</b>			
<b>Cleanup Oversight Agencies:</b>			
<b>Site Type:</b>	CLOSED		
<b>Office:</b>			
<b>Past Use that Caused Contam:</b>			
<b>Potential Media Affected:</b>			
<b>Potential Contamin of Concern:</b>			

**Site History:**  
NO FACILITY HISTORY HAS BEEN ENTERED FOR THIS SITE

<b>Status:</b>	CLOSED
<b>Program Type:</b>	HAZ WASTE - RCRA

Map Key	Number of Records	Direction	Distance (mi/ft)	Elev/Diff (ft)	Site	DB
---------	-------------------	-----------	------------------	----------------	------	----

CalEnviroScreen Score: 76-80%  
 Summary Link: [http://www.envirostor.dtsc.ca.gov/public/hwmp\\_profile\\_report?global\\_id=CAD070148432](http://www.envirostor.dtsc.ca.gov/public/hwmp_profile_report?global_id=CAD070148432)

**Permit Units - Completed Activities**

Unit: NO PERMIT ACTIVITIES HAVE BEEN COMPLETED FOR THIS SITE  
 Event Description:  
 Date:  
 Doc Link:

**Units Undergoing Closure**

Unit: MULTIPLE UNITS  
 Event Description: CLOSURE FINAL - ISSUE CLOSURE VERIFICATION  
 Date: 10/30/1996  
 Doc Link: [https://www.hwmpenvirostor.dtsc.ca.gov/public/site\\_documents/5180539786/Safety%20Kleen%20closure%20certification%20pdf](https://www.hwmpenvirostor.dtsc.ca.gov/public/site_documents/5180539786/Safety%20Kleen%20closure%20certification%20pdf)

<a href="#">172</a>	1 of 1	SSE	1.00 / 5,264.45	17.98 / -14	ITT GRINNELL PROPERTY 6121 HOLLIS STREET EMERYVILLE CA 94608	ENVIROSTOR
---------------------	--------	-----	--------------------	----------------	--	------------

Estor/EPA ID:	01500101	Assembly District:	15
Site Code:		Senate District:	09
Nat Priority List:	NO	Permit Renewal Lead:	
APN:	49-1489-13-3	Public Partici Spclst:	
Census Tract:	6001425103	Project Manager:	
Site Type:	* HISTORICAL	County:	ALAMEDA
Address Description:	6121 HOLLIS STREET	Latitude:	37.8422523505053
Office:	CLEANUP BERKELEY	Longitude:	-122.290877397651
Special Program:		Acres:	NONE SPECIFIED
Funding:		Supervisor:	
Cleanup Status:	REFER: OTHER AGENCY AS OF 1/25/1996		
Cleanup Oversight Agencies:	NONE SPECIFIED		
School District:			
Past Use that Caused Contam:	NONE SPECIFIED		
Potential Media Affected:	NONE SPECIFIED		
Potential Contamin of Concern:			

CONTAMINATED SOIL, POLYCHLORINATED BIPHENYLS (PCBS)

**Site History:**

Status: REFER: OTHER AGENCY  
 A2 Program Type: HISTORICAL  
 CalEnviroScreen Score: 51-55%  
 Summary Link: [http://www.envirostor.dtsc.ca.gov/public/profile\\_report?global\\_id=01500101](http://www.envirostor.dtsc.ca.gov/public/profile_report?global_id=01500101)

**Completed Activities**

Title: Site Screening  
 Title Link: [http://www.envirostor.dtsc.ca.gov/public/final\\_documents2?global\\_id=01500101&doc\\_id=5012346](http://www.envirostor.dtsc.ca.gov/public/final_documents2?global_id=01500101&doc_id=5012346)  
 Area Name:  
 Area Link:  
 Sub Area:  
 Sub Area Link:  
 Document Type: Site Screening  
 Date Completed: 2/18/1987  
 Comments: SITE SCREENING DONE SI RECOM DUE TO LACK OF VERIFICATION OF MITIGATION. CURRENT OWNER HAS BULLDOZED PROPERTY IN PREPARATION FOR CONSTRUCTION OF NEW OFFICE BLDG (UNDER CONSTRUCTION). WESTINGHOUSE IS ADJACENT PROPERTY OWNER. DHS FILE FOR THIS SITE REFERENCES THE WESTINGHOUSE FILE.

# Unplottable Summary

Total: 9 Unplottable sites

DB	Company Name/Site Name	Address	City	Zip	ERIS ID
ENVIROSTOR	KRENZ INC	ASHBY AT 6TH STREET <i>Estor/EPA ID   Cleanup Status:</i> 01340101   REFER: OTHER AGENCY AS OF 6/23/1994	BERKELEY CA	94710	820359310
ENVIROSTOR	BERKELEY LANDFILL COMPANY	BETWEEN I-80, FRONTAGE RD & MARINA <i>Estor/EPA ID   Cleanup Status:</i> 01490003   REFER: OTHER AGENCY AS OF 6/18/1987	BERKELEY CA	94710	820359960
ERNS		4TH STREET	BERKELEY CA		806674699
HAZNET	1X BERKELEY CITY OF	DWIGHT WAY	BERKELEY CA	000000000	826920103
HHSS	UNIV OF CALIF SPACE SCI	7000 CARLETON STREET SHATTUCK	BERKELEY CA	94720	822937456
HIST MANIFEST		DWIGHT WAY	BERKELEY CA	0	827510931
HIST TANK	PACIFIC BELL (NOT LEGIBLE)2-606	120 5TH STREET	BERKELEY CA		865074441
RCRA NON GEN	BLACK PINE CIRCLE SCHOOL	BLACK PINE CIRCLE SCHOOL 2027 7TH STREET <i>EPA Handler ID:</i> CAC003045551	BERKELEY CA	94710	882006762
SEMS ARCHIVE	PIE / NATIONWIDE TRUCK FACILITY	5500 EASTSHORE FREEWAY <i>EPA ID:</i> CAD982359267	EMERYVILLE CA	94608	828885251

# Unplottable Report

**Site:** KRENZ INC  
ASHBY AT 6TH STREET BERKELEY CA 94710

ENVIROSTOR

<b>Estor/EPA ID:</b>	01340101	<b>Assembly District:</b>	
<b>Site Code:</b>		<b>Senate District:</b>	
<b>Nat Priority List:</b>	NO	<b>Permit Renewal Lead:</b>	
<b>APN:</b>	NONE SPECIFIED	<b>Public Partici Spclst:</b>	
<b>Census Tract:</b>		<b>Project Manager:</b>	
<b>Site Type:</b>	* HISTORICAL	<b>County:</b>	ALAMEDA
<b>Address Description:</b>	ASHBY AT 6TH STREET	<b>Latitude:</b>	0
<b>Office:</b>	CLEANUP BERKELEY	<b>Longitude:</b>	0
<b>Special Program:</b>		<b>Acres:</b>	NONE SPECIFIED
<b>Funding:</b>		<b>Supervisor:</b>	
<b>Cleanup Status:</b>	REFER: OTHER AGENCY AS OF 6/23/1994		
<b>Cleanup Oversight Agencies:</b>	NONE SPECIFIED		
<b>School District:</b>			
<b>Past Use that Caused Contam:</b>	NONE SPECIFIED		
<b>Potential Media Affected:</b>	NONE SPECIFIED		
<b>Potential Contamin of Concern:</b>			

CONTAMINATED SOIL, METALS - OTHER INORGANIC SOLID WASTE, WASTE OIL & MIXED OIL

## Site History:

**Status:** REFER: OTHER AGENCY  
**A2 Program Type:** HISTORICAL  
**CalEnviroScreen Score:**  
**Summary Link:** [http://www.envirostor.dtsc.ca.gov/public/profile\\_report?global\\_id=01340101](http://www.envirostor.dtsc.ca.gov/public/profile_report?global_id=01340101)

## Completed Activities

**Title:** Site Screening  
**Title Link:**  
**Area Name:**  
**Area Link:**  
**Sub Area:**  
**Sub Area Link:**  
**Document Type:** Site Screening  
**Date Completed:** 3/18/1993  
**Comments:** Demolition of this former manufacturer/foundry (reportedly food packaging and historically, steel ball maker\*) was observed. Dismantling of the corrugated steel warehouse with cutting torches left burning pieces on the black ground. However, the contractor's representative Terry Lohman, who reported the above history, claimed there were "no toxics or asbestos" and showed the City demolition permit. She also said a tank had been removed previously under Mr. Krenz. Jennifer Krebs, of Berkeley's Environmental Health group, the responsible agency, was notified of the site visit. The site is roughly 1 acre and is to be used as a parking lot. It is bordered by a BMW car dealership and Whole Earth Access, a retail department store. The domolition is nearly finished, though the lack of sampling of the stained ground raises questions about the adequacy of the cleanup. PNAs, oil and grease, gasoline, and heavy metals should all be sampled for. Berkeley Environmental Health is overseeing the site.

**Site:** BERKELEY LANDFILL COMPANY  
BETWEEN I-80, FRONTAGE RD & MARINA BERKELEY CA 94710

ENVIROSTOR

<b>Estor/EPA ID:</b>	01490003	<b>Assembly District:</b>	
<b>Site Code:</b>		<b>Senate District:</b>	
<b>Nat Priority List:</b>	NO	<b>Permit Renewal Lead:</b>	
<b>APN:</b>	NONE SPECIFIED	<b>Public Partici Spclst:</b>	
<b>Census Tract:</b>		<b>Project Manager:</b>	
<b>Site Type:</b>	* HISTORICAL	<b>County:</b>	ALAMEDA
<b>Address Description:</b>	BETWEEN I-80, FRONTAGE RD & MARINA	<b>Latitude:</b>	0



**Office:** CLEANUP BERKELEY **Longitude:** 0  
**Special Program:** **Acres:** NONE SPECIFIED  
**Funding:** **Supervisor:**  
**Cleanup Status:** REFER: OTHER AGENCY AS OF 6/18/1987  
**Cleanup Oversight Agencies:** NONE SPECIFIED  
**School District:**  
**Past Use that Caused Contam:** NONE SPECIFIED  
**Potential Media Affected:** NONE SPECIFIED  
**Potential Contaminant of Concern:**

NICKEL

**Site History:**

**Status:** REFER: OTHER AGENCY  
**A2 Program Type:** HISTORICAL  
**CalEnviroScreen Score:**  
**Summary Link:** [http://www.envirostor.dtsc.ca.gov/public/profile\\_report?global\\_id=01490003](http://www.envirostor.dtsc.ca.gov/public/profile_report?global_id=01490003)

**Completed Activities**

**Title:** Site Screening  
**Title Link:**  
**Area Name:**  
**Area Link:**  
**Sub Area:**  
**Sub Area Link:**  
**Document Type:** Site Screening  
**Date Completed:** 6/18/1987  
**Comments:** Site Screening Done: A reliable informant has stated that drums of toxic materials were dumped into the landfill during World War II. EPA/Cercla lead site.

**Title:** Discovery  
**Title Link:**  
**Area Name:**  
**Area Link:**  
**Sub Area:**  
**Sub Area Link:**  
**Document Type:** \* Discovery  
**Date Completed:** 9/26/1981  
**Comments:** FACILITY IDENTIFIED EPA SUPERFUND NOTIFICATION SITE

**Site:** **4TH STREET BERKELEY CA** ERNS

<b>NRC Report No:</b> 730260	<b>Latitude Degrees:</b>
<b>Type of Incident:</b> FIXED	<b>Latitude Minutes:</b>
<b>Incident Cause:</b> DUMPING	<b>Latitude Seconds:</b>
<b>Incident Date:</b> 1/1/1964 12:00:00 PM	<b>Longitude Degrees:</b>
<b>Incident Location:</b> HEXCEL CORPORATION	<b>Longitude Minutes:</b>
<b>Incident Dtg:</b> DISCOVERED	<b>Longitude Seconds:</b>
<b>Distance from City:</b>	<b>Lat Quad:</b>
<b>Distance Units:</b>	<b>Long Quad:</b>
<b>Direction from City:</b>	<b>Location Section:</b>
<b>Location County:</b> ALAMEDA	<b>Location Township:</b>
<b>Potential Flag:</b>	<b>Location Range:</b>
<b>Year:</b> Year 2004 Reports	
<b>Description of Incident:</b> CALLER STATED THAT THERE WAS A CHEMICAL PROCESS THAT TOOK PLACE DURING 1964-1967 THAT RELEASED HEAVILY CONTAMINATED RINSEWATER HEXAVALENT CHROMIUM. MOST PEOPLE DURING THAT TIME WERE UNAWARE OF THE TOXICITY OF THIS PRODUCT. THE MATERIAL LEFT THE PLANT (WHICH THEN WAS LOCATED IN BERKELEY, CA NEAR THE SAN FRANCISCO BAY) AND INTO A STORM DRAIN AND INTO THE SAN FRANCISCO BAY. IN 1967 THE PLANT CLOSED AND TRANSFERRED TO GRAHAM, TX. THEY WERE THEN ADVISED THAT THEY COULD NOT RELEASE THIS PRODUCT INTO THE WATER ANY LONGER. THEY BUILT A TREATMENT PLANT TO ALLEVIATE THIS RELEASE. THERE WAS A PERIOD DURING THE 1970'S THAT THE TREATMENT SYSTEM FAILED AND THE MATERIAL MADE IT'S WAY INTO THE BRAZOS RIVER IN SAN ANTONIO, TX.	

**Material Spill Information**

**Chris Code:** NCC  
**CAS No:** 000000-00-0  
**UN No:**  
**Name of Material:** HEXAVALENT CHROMIUM  
**Amount of Material:** 0

**Unit of Measure:** UNKNOWN AMOUNT  
**If Reached Water:** YES  
**Amount in Water:** 0  
**Unit Reach Water:** UNKNOWN AMOUNT

**Calls Information**

**Date Time Received:** 7/31/2004 2:11:38 PM  
**Date Time Complete:** 7/31/2004 2:27:51 PM  
**Call Type:** INC  
**Resp Company:** HEXCEL CORPORATION  
**Resp Org Type:** PRIVATE ENTERPRISE

**Responsible City:** STANFORD  
**Responsible State:** CT  
**Responsible Zip:**  
**Source:** TELEPHONE

**Incident Information**

**Tank ID:**  
**Tank Regulated:** U  
**Tank Regulated By:**  
**Capacity of Tank:**  
**Capacity Tank Units:**  
**Description of Tank:**  
**Actual Amount:**  
**Actual Amount Units:**  
**Tank Above Ground:** ABOVE  
**NPDES:**  
**NPDES Compliance:** U  
**Init Contin Rel No:**  
**Contin Rel Permit:**  
**Contin Release Type:**  
**Aircraft ID:**  
**Aircraft Runway No:**  
**Aircraft Spot No:**  
**Aircraft Type:**  
**Aircraft Model:**  
**Aircraft Fuel Cap:**  
**Aircraft Fuel Cap U:**  
**Aircraft Fuel on Brd:**  
**Aircraft Fuel OB U:**  
**Aircraft Hanger:**  
**Road Mile Marker:**  
**Power Gen Facility:** N  
**Generating Capacity:**  
**Type of Fixed Obj:** MANUFACTURING FACILITY  
**Type of Fuel:**  
**DOT Crossing No:**  
**DOT Regulated:** U  
**Pipeline Type:**  
**Pipeline Abv Ground:** ABOVE  
**Pipeline Covered:** U  
**Exposed Underwater:** N  
**Railroad Hotline:**  
**Railroad Milepost:**  
**Grade Crossing:** N  
**Crossing Device Ty:**  
**Ty Vehicle Involved:**  
**Device Operational:** Y

**Building ID:**  
**Location Area ID:**  
**Location Block ID:**  
**OCSG No:**  
**OOSP No:**  
**State Lease No:**  
**Pier Dock No:**  
**Berth Slip No:**  
**Brake Failure:** N  
**Airbag Deployed:**  
**Transport Contain:** U  
**Location Subdiv:**  
**Platform Rig Name:**  
**Platform Letter:**  
**Allision:** N  
**Type of Structure:**  
**Structure Name:**  
**Structure Oper:** U  
**Transit Bus Flag:**  
**Date Time Norm Serv:**  
**Serv Disrupt Time:**  
**Serv Disrupt Units:**  
**CR Begin Date:**  
**CR End Date:**  
**CR Change Date:**  
**FBI Contact:**  
**FBI Contact Dt Tm:**  
**Passenger Handling:**  
**Passenger Route:** XXX  
**Passenger Delay:** XXX  
**Sub Part C Test Req:** XXX  
**Conductor Test:**  
**Engineer Test:**  
**Trainman Test:**  
**Yard Foreman Test:**  
**RCL Operator Test:**  
**Brakeman Test:**  
**Train Dispat Test:**  
**Signalman Test:**  
**Oth Employee Test:**  
**Unknown Test:**

**Incident Details Information**

**Release Secured:** U  
**Release Rate:**  
**Release Rate Unit:**  
**Release Rate Rate:**  
**Est Duration of Rel:**  
**Desc Remedial Act:** NONE  
**Fire Involved:** N

**State Agen Report No:** NO REPORT #  
**State Agen on Scene:**  
**State Agen Notified:** EPA  
**Fed Agency Notified:**  
**Oth Agency Notified:**  
**Body of Water:** SAN FRANCISCO BAY & BRAZOS RIVER  
**Tributary of:** N/A

<b>Fire Extinguished:</b>	U	<b>Near River Mile Make:</b>	
<b>Any Evacuations:</b>	N	<b>Near River Mile Mark:</b>	
<b>No Evacuated:</b>		<b>Offshore:</b>	N
<b>Who Evacuated:</b>		<b>Weather Conditions:</b>	UNKNOWN
<b>Radius of Evacu:</b>		<b>Air Temperature:</b>	
<b>Any Injuries:</b>	N	<b>Wind Direction:</b>	
<b>No. Injured:</b>		<b>Wind Speed:</b>	
<b>No. Hospitalized:</b>		<b>Wind Speed Unit:</b>	
<b>No. Fatalities:</b>		<b>Water Supp Contam:</b>	N
<b>Any Fatalities:</b>	N	<b>Water Temperature:</b>	
<b>Any Damages:</b>	N	<b>Wave Condition:</b>	
<b>Damage Amount:</b>		<b>Current Speed:</b>	
<b>Air Corridor Closed:</b>	N	<b>Current Direction:</b>	
<b>Air Corridor Desc:</b>		<b>Current Speed Unit:</b>	
<b>Air Closure Time:</b>		<b>EMPL Fatality:</b>	
<b>Waterway Closed:</b>	N	<b>Pass Fatality:</b>	
<b>Waterway Desc:</b>		<b>Community Impact:</b>	N
<b>Waterway Close Time:</b>		<b>Passengers Transfer:</b>	UNK
<b>Road Closed:</b>	N	<b>Passenger Injuries:</b>	
<b>Road Desc:</b>		<b>Employee Injuries:</b>	
<b>Road Closure Time:</b>		<b>Occupant Fatality:</b>	
<b>Road Closure Units:</b>		<b>Sheen Size:</b>	
<b>Closure Direction:</b>		<b>Sheen Size Units:</b>	
<b>Major Artery:</b>	No	<b>Sheen Size Length:</b>	
<b>Track Closed:</b>	N	<b>Sheen Size Length U:</b>	
<b>Track Desc:</b>		<b>Sheen Size Width:</b>	
<b>Track Closure Time:</b>		<b>Sheen Size Width U:</b>	
<b>Track Closure Units:</b>		<b>Sheen Color:</b>	
<b>Track Close Dir:</b>		<b>Dir of Sheen Travel:</b>	
<b>Media Interest:</b>	NONE	<b>Sheen Odor Desc:</b>	
<b>Medium Desc:</b>	WATER	<b>Duration Unit:</b>	
<b>Add Medium Info:</b>	SAN FRANCISCO BAY & BRAZOS RIVER IN SAN ANTONIO, TX	<b>Additional Info:</b>	CALLER HAD NO ADDITIONAL INFORMATION.

**Site:** 1X BERKELEY CITY OF  
DWIGHT WAY BERKELEY CA 000000000

HAZNET

<b>SIC Code:</b>		<b>Mailing City:</b>	BERKELEY
<b>NAICS Code:</b>		<b>Mailing State:</b>	CA
<b>EPA ID:</b>	CAX000088765	<b>Mailing Zip:</b>	000000000
<b>Create Date:</b>	7/3/1984	<b>Region Code:</b>	2
<b>Fac Act Ind:</b>	No	<b>Owner Name:</b>	--
<b>Inact Date:</b>	4/30/1986	<b>Owner Addr 1:</b>	--
<b>County Code:</b>	01	<b>Owner Addr 2:</b>	--
<b>County Name:</b>	Alameda	<b>Owner City:</b>	--
<b>Mail Name:</b>		<b>Owner State:</b>	99
<b>Mailing Addr 1:</b>	CITY OF BERKELEY PUBLIC WKS.	<b>Owner Zip:</b>	--
<b>Mailing Addr 2:</b>		<b>Owner Phone:</b>	0000000000
<b>Owner Fax:</b>			

**Contact Information**

-- --  
**Contact Name:** EDWARD ALCORN  
**Street Address 1:** --  
**Street Address 2:** --  
**City:** --  
**State:** 99  
**Zip:** --  
**Phone:** 4156446620  
-- --

**Site:** UNIV OF CALIF SPACE SCI  
7000 CARLETON STREET SHATTUCK BERKELEY CA 94720

HHSS

**County:**  
**Pdf File Url:** <http://geotracker.waterboards.ca.gov/ustpdfs/pdf/00036413.pdf>

**Site:**

**DWIGHT WAY BERKELEY CA 0**

HIST MANIFEST

**Gen EPA ID:** CAX000088765  
**Create Date:** 07/03/1984 0:00  
**Inact Date:** 4/30/1986 0:00:00  
**Facility Mail Street:** CITY OF BERKELEY PUBLIC WKS.  
**Facility Mail City:** BERKELEY  
**Facility Mail State:** CA  
**Facility Mail Zip:** 0  
**Contact Phone(s):** 4156446620  
**File Year(s):** 1984  
**Contact Name(s):** EDWARD ALCORN

**Tanner Information**

**Method Description:**  
**Tons:** 0  
**Year:** 1984  
**Generator County Code:** 1  
**Generator County:**  
**Method Code:**  
**Tsd County Code:** 42  
**Tsd County:** Santa Barbara  
**State Waste Code:**  
**State Waste Code Desc:**  
**Tsd Epa ID:** CAD020748125

**Tanner Information**

**Method Description:**  
**Tons:** 0.84  
**Year:** 1984  
**Generator County Code:** 1  
**Generator County:**  
**Method Code:** D80  
**Tsd County Code:** 42  
**Tsd County:** Santa Barbara  
**State Waste Code:** 214  
**State Waste Code Desc:** Unspecified solvent mixture  
**Tsd Epa ID:** CAD020748125

**Site:** **PACIFIC BELL (NOT LEGIBLE)2-606**  
**120 5TH STREET BERKELEY CA**

HIST TANK

<b>Owner Name:</b> PACIFIC BELL	<b>No of Containers:</b> 1
<b>Owner Street:</b> 370 THIRD STREET	<b>County:</b> ALAMEDA
<b>Owner City:</b> SAN FRANCISCO	<b>Facility State:</b> CA
<b>Owner State:</b> CA	<b>Facility Zip:</b> 94710
<b>Owner Zip:</b> 94107	

**Site:** **BLACK PINE CIRCLE SCHOOL**  
**BLACK PINE CIRCLE SCHOOL 2027 7TH STREET BERKELEY CA 94710**

RCRA NON GEN

**EPA Handler ID:** CAC003045551  
**Gen Status Universe:** No Report  
**Contact Name:** JOHN HERBERT  
**Contact Address:** BLACK PINE CIRCLE SCHOOL , 2027 7TH STREET , BERKELEY , CA, 94710 ,  
**Contact Phone No and Ext:** 510-812-3177  
**Contact Email:** JHERBERT@BLACKPINECIRCLE.ORG  
**Contact Country:**  
**County Name:** ALAMEDA  
**EPA Region:** 09  
**Land Type:**  
**Receive Date:** 20191203

**Violation/Evaluation Summary**

**Note:** NO RECORDS: As of May 2020, there are no Compliance Monitoring and Enforcement (violation) records associated with this facility (EPA ID).

**Handler Summary**

**Importer Activity:** No  
**Mixed Waste Generator:** No  
**Transporter Activity:** No  
**Transfer Facility:** No  
**Onsite Burner Exemption:** No  
**Furnace Exemption:** No  
**Underground Injection Activity:** No  
**Commercial TSD:** No  
**Used Oil Transporter:** No  
**Used Oil Transfer Facility:** No  
**Used Oil Processor:** No  
**Used Oil Refiner:** No  
**Used Oil Burner:** No  
**Used Oil Market Burner:** No  
**Used Oil Spec Marketer:** No

**Hazardous Waste Handler Details**

**Sequence No:** 1  
**Receive Date:** 20191203  
**Handler Name:** BLACK PINE CIRCLE SCHOOL  
**Source Type:** Implementer  
**Federal Waste Generator Code:** N  
**Generator Code Description:** Not a Generator, Verified

**Owner/Operator Details**

**Owner/Operator Ind:** Current Owner  
**Type:** Other  
**Name:** BLACK PINE CIRCLE, INC  
**Date Became Current:**  
**Date Ended Current:**  
**Phone:** 510-845-0876  
**Source Type:** Implementer

**Street No:**  
**Street 1:** BLACK PINE CIRCLE SCHOOL  
**Street 2:** 2027 7TH STREET  
**City:** BERKELEY  
**State:** CA  
**Country:**  
**Zip Code:** 94710

**Owner/Operator Ind:** Current Operator  
**Type:** Other  
**Name:** JOHN HERBERT  
**Date Became Current:**  
**Date Ended Current:**  
**Phone:** 510-812-3177  
**Source Type:** Implementer

**Street No:**  
**Street 1:** BLACK PINE CIRCLE SCHOOL  
**Street 2:** 2027 7TH STREET  
**City:** BERKELEY  
**State:** CA  
**Country:**  
**Zip Code:** 94710

**Site:** **PIE / NATIONWIDE TRUCK FACILITY**  
**5500 EASTSHORE FREEWAY EMERYVILLE CA 94608**

[SEMS ARCHIVE](#)

**Site ID:** 0900068  
**EPA ID:** CAD982359267  
**Superfund Alt Agmt:** No  
**Federal Facility:** No  
**FF Docket:** N

**FIPS Code:** 06001  
**Cong District:** 08  
**Region:** 09  
**County:** ALAMEDA

**NPL:** Not on the NPL  
**Non NPL Status:** NFRAP-Site does not qualify for the NPL based on existing information

**Action Information**

**Operable Units:** 00  
**Action Code:** DS  
**Action Name:** DISCVRY  
**SEQ:** 1

**Start Actual:** 11/30/1987  
**Finish Actual:** 11/30/1987  
**Qual:**  
**Curr Action Lead:** St Perf

**Operable Units:** 00  
**Action Code:** VS  
**Action Name:** ARCH SITE  
**SEQ:** 1

**Operable Units:** 00  
**Action Code:** PA  
**Action Name:** PA  
**SEQ:** 1

**Start Actual:**  
**Finish Actual:** 08/31/1988  
**Qual:**  
**Curr Action Lead:** EPA Perf In-Hse

**Start Actual:**  
**Finish Actual:** 08/31/1988  
**Qual:** N  
**Curr Action Lead:** St Perf

# Appendix: Database Descriptions

Environmental Risk Information Services (ERIS) can search the following databases. The extent of historical information varies with each database and current information is determined by what is publicly available to ERIS at the time of update. ERIS updates databases as set out in ASTM Standard E1527-13, Section 8.1.8 Sources of Standard Source Information:

"Government information from nongovernmental sources may be considered current if the source updates the information at least every 90 days, or, for information that is updated less frequently than quarterly by the government agency, within 90 days of the date the government agency makes the information available to the public."

## Standard Environmental Record Sources

### Federal

#### Facility Response Plan:

FRP

List of facilities that have submitted Facility Response Plans (FRP) to EPA. Facilities that could reasonably be expected to cause "substantial harm" to the environment by discharging oil into or on navigable waters are required to prepare and submit Facility Response Plans (FRPs). Harm is determined based on total oil storage capacity, secondary containment and age of tanks, oil transfer activities, history of discharges, proximity to a public drinking water intake or sensitive environments.

**Government Publication Date: Mar 26, 2020**

#### National Priority List:

NPL

National Priorities List (Superfund)-NPL: EPA's (United States Environmental Protection Agency) list of the most serious uncontrolled or abandoned hazardous waste sites identified for possible long-term remedial action under the Superfund program. The NPL, which EPA is required to update at least once a year, is based primarily on the score a site receives from EPA's Hazard Ranking System. A site must be on the NPL to receive money from the Superfund Trust Fund for remedial action.

**Government Publication Date: Apr 27, 2020**

#### National Priority List - Proposed:

PROPOSED NPL

Includes sites proposed (by the EPA, the state, or concerned citizens) for addition to the NPL due to contamination by hazardous waste and identified by the Environmental Protection Agency (EPA) as a candidate for cleanup because it poses a risk to human health and/or the environment.

**Government Publication Date: Apr 27, 2020**

#### Deleted NPL:

DELETED NPL

The National Oil and Hazardous Substances Pollution Contingency Plan (NCP) establishes the criteria that the EPA uses to delete sites from the NPL. In accordance with 40 CFR 300.425.(e), sites may be deleted from the NPL where no further response is appropriate.

**Government Publication Date: Apr 27, 2020**

#### SEMS List 8R Active Site Inventory:

SEMS

The Superfund Program has deployed the Superfund Enterprise Management System (SEMS), which integrates multiple legacy systems into a comprehensive tracking and reporting tool. This inventory contains active sites evaluated by the Superfund program that are either proposed to be or are on the National Priorities List (NPL) as well as sites that are in the screening and assessment phase for possible inclusion on the NPL. The Active Site Inventory Report displays site and location information at active SEMS sites. An active site is one at which site assessment, removal, remedial, enforcement, cost recovery, or oversight activities are being planned or conducted.

**Government Publication Date: May 22, 2020**

#### SEMS List 8R Archive Sites:

SEMS ARCHIVE

The Superfund Enterprise Management System (SEMS) Archived Site Inventory displays site and location information at sites archived from SEMS. An archived site is one at which EPA has determined that assessment has been completed and no further remedial action is planned under the Superfund program at this time.

**Government Publication Date: May 22, 2020**

**Inventory of Open Dumps, June 1985:**

ODI

The Resource Conservation and Recovery Act (RCRA) provides for publication of an inventory of open dumps. The Act defines "open dumps" as facilities which do not comply with EPA's "Criteria for Classification of Solid Waste Disposal Facilities and Practices" (40 CFR 257).

**Government Publication Date: Jun 1985**

**Comprehensive Environmental Response, Compensation and Liability Information System -**

CERCLIS

**CERCLIS:**

Superfund is a program administered by the United States Environmental Protection Agency (EPA) to locate, investigate, and clean up the worst hazardous waste sites throughout the United States. CERCLIS is a database of potential and confirmed hazardous waste sites at which the EPA Superfund program has some involvement. It contains sites that are either proposed to be or are on the National Priorities List (NPL) as well as sites that are in the screening and assessment phase for possible inclusion on the NPL. The EPA administers the Superfund program in cooperation with individual states and tribal governments; this database is made available by the EPA.

**Government Publication Date: Oct 25, 2013**

**EPA Report on the Status of Open Dumps on Indian Lands:**

IODI

Public Law 103-399, The Indian Lands Open Dump Cleanup Act of 1994, enacted October 22, 1994, identified congressional concerns that solid waste open dump sites located on American Indian or Alaska Native (AI/AN) lands threaten the health and safety of residents of those lands and contiguous areas. The purpose of the Act is to identify the location of open dumps on Indian lands, assess the relative health and environment hazards posed by those sites, and provide financial and technical assistance to Indian tribal governments to close such dumps in compliance with Federal standards and regulations or standards promulgated by Indian Tribal governments or Alaska Native entities.

**Government Publication Date: Dec 31, 1998**

**CERCLIS - No Further Remedial Action Planned:**

CERCLIS NFRAP

An archived site is one at which EPA has determined that assessment has been completed and no further remedial action is planned under the Superfund program at this time. The Archive designation means that, to the best of EPA's knowledge, assessment at a site has been completed and that EPA has determined no further steps will be taken to list this site on the National Priorities List (NPL). This decision does not necessarily mean that there is no hazard associated with a given site; it only means that, based upon available information, the location is not judged to be a potential NPL site.

**Government Publication Date: Oct 25, 2013**

**CERCLIS Liens:**

CERCLIS LIENS

A Federal Superfund lien exists at any property where EPA has incurred Superfund costs to address contamination ("Superfund site") and has provided notice of liability to the property owner. A Federal CERCLA ("Superfund") lien can exist by operation of law at any site or property at which EPA has spent Superfund monies. This database is made available by the United States Environmental Protection Agency (EPA).

**Government Publication Date: Jan 30, 2014**

**RCRA CORRACTS-Corrective Action:**

RCRA CORRACTS

RCRA Info is EPA's comprehensive information system, providing access to data supporting the Resource Conservation and Recovery Act (RCRA) of 1976 and the Hazardous and Solid Waste Amendments (HSWA) of 1984. At these sites, the Corrective Action Program ensures that cleanups occur. EPA and state regulators work with facilities and communities to design remedies based on the contamination, geology, and anticipated use unique to each site.

**Government Publication Date: May 4, 2020**

**RCRA non-CORRACTS TSD Facilities:**

RCRA TSD

RCRA Info is EPA's comprehensive information system, providing access to data supporting the Resource Conservation and Recovery Act (RCRA) of 1976 and the Hazardous and Solid Waste Amendments (HSWA) of 1984. This database includes Non-Corrective Action sites listed as treatment, storage and/or disposal facilities of hazardous waste as defined by the Resource Conservation and Recovery Act (RCRA).

**Government Publication Date: May 4, 2020**

**RCRA Generator List:**

RCRA LQG

RCRA Info is EPA's comprehensive information system, providing access to data supporting the Resource Conservation and Recovery Act (RCRA) of 1976 and the Hazardous and Solid Waste Amendments (HSWA) of 1984. RCRA Info replaces the data recording and reporting abilities of the Resource Conservation and Recovery Information System (RCRIS) and the Biennial Reporting System (BRS). A hazardous waste generator is any person or site whose processes and actions create hazardous waste (see 40 CFR 260.10). Large Quantity Generators (LQGs) generate 1,000 kilograms per month or more of hazardous waste or more than one kilogram per month of acutely hazardous waste.

**Government Publication Date: May 4, 2020**



**RCRA Small Quantity Generators List:**

[RCRA SQG](#)

RCRA Info is the EPA's comprehensive information system, providing access to data supporting the Resource Conservation and Recovery Act (RCRA) of 1976 and the Hazardous and Solid Waste Amendments (HSWA) of 1984. RCRA Info replaces the data recording and reporting abilities of the Resource Conservation and Recovery Information System (RCRIS) and the Biennial Reporting System (BRS). A hazardous waste generator is any person or site whose processes and actions create hazardous waste (see 40 CFR 260.10). Small Quantity Generators (SQGs) generate more than 100 kilograms, but less than 1,000 kilograms, of hazardous waste per month.

**Government Publication Date: May 4, 2020**

**RCRA Conditionally Exempt and Very Small Quantity Generators List:**

[RCRA CESQG](#)

RCRA Info is the EPA's comprehensive information system, providing access to data supporting the Resource Conservation and Recovery Act (RCRA) of 1976 and the Hazardous and Solid Waste Amendments (HSWA) of 1984. A hazardous waste generator is any person or site whose processes and actions create hazardous waste (see 40 CFR 260.10). Conditionally Exempt and Very Small Quantity Generators (VSQG and CESQG) generate 100 kilograms or less per month of hazardous waste, or one kilogram or less per month of acutely hazardous waste. Additionally, VSQG and CESQG may not accumulate more than 1,000 kilograms of hazardous waste at any time.

**Government Publication Date: May 4, 2020**

**RCRA Non-Generators:**

[RCRA NON GEN](#)

RCRA Info is EPA's comprehensive information system, providing access to data supporting the Resource Conservation and Recovery Act (RCRA) of 1976 and the Hazardous and Solid Waste Amendments (HSWA) of 1984. RCRA Info replaces the data recording and reporting abilities of the Resource Conservation and Recovery Information System (RCRIS) and the Biennial Reporting System (BRS). A hazardous waste generator is any person or site whose processes and actions create hazardous waste (see 40 CFR 260.10). Non-Generators do not presently generate hazardous waste.

**Government Publication Date: May 4, 2020**

**Federal Engineering Controls-ECs:**

[FED ENG](#)

Engineering controls (ECs) encompass a variety of engineered and constructed physical barriers (e.g., soil capping, sub-surface venting systems, mitigation barriers, fences) to contain and/or prevent exposure to contamination on a property. This database is made available by the United States Environmental Protection Agency (EPA).

**Government Publication Date: Feb 26, 2020**

**Federal Institutional Controls- ICs:**

[FED INST](#)

Institutional controls are non-engineered instruments, such as administrative and legal controls, that help minimize the potential for human exposure to contamination and/or protect the integrity of the remedy. Although it is EPA's (United States Environmental Protection Agency) expectation that treatment or engineering controls will be used to address principal threat wastes and that groundwater will be returned to its beneficial use whenever practicable, ICs play an important role in site remedies because they reduce exposure to contamination by limiting land or resource use and guide human behavior at a site.

**Government Publication Date: Feb 26, 2020**

**Emergency Response Notification System:**

[ERNS 1982 TO 1986](#)

Database of oil and hazardous substances spill reports controlled by the National Response Center. The primary function of the National Response Center is to serve as the sole national point of contact for reporting oil, chemical, radiological, biological, and etiological discharges into the environment anywhere in the United States and its territories.

**Government Publication Date: 1982-1986**

**Emergency Response Notification System:**

[ERNS 1987 TO 1989](#)

Database of oil and hazardous substances spill reports controlled by the National Response Center. The primary function of the National Response Center is to serve as the sole national point of contact for reporting oil, chemical, radiological, biological, and etiological discharges into the environment anywhere in the United States and its territories.

**Government Publication Date: 1987-1989**

**Emergency Response Notification System:**

[ERNS](#)

Database of oil and hazardous substances spill reports controlled by the National Response Center. The primary function of the National Response Center is to serve as the sole national point of contact for reporting oil, chemical, radiological, biological, and etiological discharges into the environment anywhere in the United States and its territories. This database is made available by the United States Environmental Protection Agency (EPA).

**Government Publication Date: Nov 25, 2019**

**The Assessment, Cleanup and Redevelopment Exchange System (ACRES) Brownfield Database:**

[FED BROWNFIELDS](#)

Brownfields are real property, the expansion, redevelopment, or reuse of which may be complicated by the presence or potential presence of a hazardous substance, pollutant, or contaminant. Cleaning up and reinvesting in these properties protects the environment, reduces blight, and takes development pressures off greenspaces and working lands. This database is made available by the United States Environmental Protection Agency (EPA).

**Government Publication Date: Sep 3, 2019**

**FEMA Underground Storage Tank Listing:**

[FEMA UST](#)

The Federal Emergency Management Agency (FEMA) of the Department of Homeland Security maintains a list of FEMA owned underground storage tanks.

**Government Publication Date: Dec 31, 2017**

**Petroleum Refineries:**

[REFN](#)

List of petroleum refineries from the U.S. Energy Information Administration (EIA) Refinery Capacity Report. Includes operating and idle petroleum refineries (including new refineries under construction) and refineries shut down during the previous year located in the 50 States, the District of Columbia, Puerto Rico, the Virgin Islands, Guam, and other U.S. possessions. Survey locations adjusted using public data.

**Government Publication Date: Oct 8, 2019**

**Petroleum Product and Crude Oil Rail Terminals:**

[BULK TERMINAL](#)

List of petroleum product and crude oil rail terminals made available by the U.S. Energy Information Administration (EIA). Includes operable bulk petroleum product terminals located in the 50 States and the District of Columbia with a total bulk shell storage capacity of 50,000 barrels or more, and/or the ability to receive volumes from tanker, barge, or pipeline; also rail terminals handling the loading and unloading of crude oil that were active between 2017 and 2018. Petroleum product terminals comes from the EIA-815 Bulk Terminal and Blender Report, which includes working, shell in operation, and shell idle for several major product groupings. Survey locations adjusted using public data.

**Government Publication Date: Jan 13, 2020**

**LIEN on Property:**

[SEMS LIEN](#)

The EPA Superfund Enterprise Management System (SEMS) provides LIEN information on properties under the EPA Superfund Program.

**Government Publication Date: May 22, 2020**

**Superfund Decision Documents:**

[SUPERFUND ROD](#)

This database contains a listing of decision documents for Superfund sites. Decision documents serve to provide the reasoning for the choice of (or) changes to a Superfund Site cleanup plan. The decision documents include Records of Decision (ROD), ROD Amendments, Explanations of Significant Differences (ESD), along with other associated memos and files. This information is maintained and made available by the US EPA (Environmental Protection Agency).

**Government Publication Date: Apr 27, 2020**

**State**

**State Response Sites:**

[RESPONSE](#)

A list of identified confirmed release sites where the Department of Toxic Substances Control (DTSC) is involved in remediation, either in a lead or oversight capacity. These confirmed release sites are generally high-priority and high potential risk. This database is state equivalent NPL.

**Government Publication Date: Jul 14, 2020**

**EnviroStor Database:**

[ENVIROSTOR](#)

The EnviroStor Data Management System is made available by the Department of Toxic Substances Control (DTSC). Includes Corrective Action sites, Tiered Permit sites, Historical Sites and Evaluation/Investigation sites. This database is state equivalent CERCLIS.

**Government Publication Date: Jul 14, 2020**

**Delisted State Response Sites:**

[DELISTED ENVS](#)

Sites removed from the list of State Response Sites made available by the EnviroStor Data Management System, Department of Toxic Substances Control (DTSC).

**Government Publication Date: Jul 14, 2020**

**Solid Waste Information System (SWIS):**

[SWF/LF](#)

The Solid Waste Information System (SWIS) database made available by the Department of Resources Recycling and Recovery (CalRecycle) contains information on solid waste facilities, operations, and disposal sites throughout the State of California. The types of facilities found in this database include landfills, transfer stations, material recovery facilities, composting sites, transformation facilities, waste tire sites, and closed disposal sites.

**Government Publication Date: May 1, 2020**

**EnviroStor Hazardous Waste Facilities:**

HWP

A list of hazardous waste facilities including permitted, post-closure and historical facilities found in the Department of Toxic Substances Control (DTSC) EnviroStor database.

**Government Publication Date: Jul 14, 2020**

**Sites Listed in the Solid Waste Assessment Test (SWAT) Program Report:**

SWAT

In a 1993 Memorandum of Understanding, the State Water Resources Control Board (SWRCB) agreed to submit a comprehensive report on the Solid Waste Assessment Test (SWAT) Program to the California Integrated Waste Management Board (CIWMB). This report summarizes the work completed to date on the SWAT Program, and addresses both the impacts that leakage from solid waste disposal sites (SWDS) may have upon waters of the State and the actions taken to address such leakage.

**Government Publication Date: Dec 31, 1995**

**Land Disposal Sites:**

LDS

Land Disposal Sites in GeoTracker, the State Water Resources Control Board (SWRCB)'s data management system. The Land Disposal program regulates of waste discharge to land for treatment, storage and disposal in waste management units. Waste management units include waste piles, surface impoundments, and landfills.

**Government Publication Date: Jul 15, 2020**

**Leaking Underground Fuel Tank Reports:**

LUST

List of Leaking Underground Storage Tanks within the Cleanup Sites data in GeoTracker database. GeoTracker is the State Water Resources Control Board's (SWRCB) data management system for managing sites that impact groundwater, especially those that require groundwater cleanup (Underground Storage Tanks, Department of Defense and Site Cleanup Program) as well as permitted facilities such as operating Underground Storage Tanks. The Leak Prevention Program that overlooks LUST sites is the SWRCB in California's Environmental Protection Agency.

**Government Publication Date: Jul 15, 2020**

**Delisted Leaking Storage Tanks:**

DELISTED LST

List of Leaking Underground Storage Tanks (LUST) cleanup sites removed from GeoTracker, the State Water Resources Control Board (SWRCB)'s database system, as well as sites removed from the SWRCB's list of UST Case closures.

**Government Publication Date: Jul 15, 2020**

**Solid Waste Disposal Sites with Waste Constituents Above Hazardous Waste Levels:**

SWRCB SWF

This is a list of solid waste disposal sites identified by California State Water Resources Control Board with waste constituents above hazardous waste levels outside the waste management unit.

**Government Publication Date: Sep 20, 2006**

**Permitted Underground Storage Tank (UST) in GeoTracker:**

UST

List of Permitted Underground Storage Tank (UST) sites made available by the State Water Resources Control Board (SWRCB) in California's Environmental Protection Agency (EPA).

**Government Publication Date: Jul 12, 2020**

**Proposed Closure of Underground Storage Tank Cases:**

UST CLOSURE

List of UST cases that are being considered for closure by either the California Environmental Protection Agency, State Water Resources Control Board or the Executive Director that have been posted for a 60-day public comment period.

**Government Publication Date: Jul 7, 2020**

**Historical Hazardous Substance Storage Information Database:**

HHSS

The Historical Hazardous Substance Storage database contains information collected in the 1980s from facilities that stored hazardous substances. The information was originally collected on paper forms, was later transferred to microfiche, and recently indexed as a searchable database. When using this database, please be aware that it is based upon self-reported information submitted by facilities which has not been independently verified. It is unlikely that every facility responded to the survey and the database should not be expected to be a complete inventory of all facilities that were operating at that time. This database is maintained by the California State Water Resources Control Board's (SWRCB) Geotracker.

**Government Publication Date: Aug 27, 2015**

**Aboveground Storage Tanks:**

AST

A statewide list from 2009 of aboveground storage tanks (ASTs) made available by the Cal FIRE Office of the State Fire Marshal (OSFM). This list is no longer maintained or updated by the Cal FIRE OSFM.

**Government Publication Date: Aug 31, 2009**

**Oil and Gas Facility Tanks:**

TANK OIL GAS

Locations of oil and gas tanks that fall under the jurisdiction of the Geologic Energy Management Division of the California Department of Conservation (CalGEM) (CCR 1760). CalGEM was formerly the Division of Oil, Gas, and Geothermal Resources (DOGGR).

**Government Publication Date: Jul 21, 2020**

**Delisted Storage Tanks:**

DELISTED TNK

This database contains a list of storage tank sites that were removed by the State Water Resources Control Board (SWRCB) in California's Environmental Protection Agency (EPA) and the Cal FIRE Office of State Fire Marshal (OSFM).

**Government Publication Date: Jul 21, 2020**

**California Environmental Reporting System (CERS) Tanks:**

CERS TANK

List of sites in the California Environmental Protection Agency (CalEPA) Regulated Site Portal which fall under the Aboveground Petroleum Storage and Underground Storage Tank regulatory programs. The CalEPA oversees the statewide implementation of the Unified Program which applies regulatory standards to protect Californians from hazardous waste and materials.

**Government Publication Date: May 12, 2020**

**Site Mitigation and Brownfields Reuse Program Facility Sites with Land Use Restrictions:**

LUR

The Department of Toxic Substances Control (DTSC) Site Mitigation and Brownfields Reuse Program (SMBRP) list includes sites cleaned up under the program's oversight and generally does not include current or former hazardous waste facilities that required a hazardous waste facility permit. The list represents land use restrictions that are active. Some sites have multiple land use restrictions.

**Government Publication Date: Jul 14, 2020**

**Hazardous Waste Management Program Facility Sites with Deed / Land Use Restrictions:**

HLUR

The Department of Toxic Substances Control (DTSC) Hazardous Waste Management Program (HWMP) has developed a list of current or former hazardous waste facilities that have a recorded land use restriction at the local county recorder's office. The land use restrictions on this list were required by the DTSC HWMP as a result of the presence of hazardous substances that remain on site after the facility (or part of the facility) has been closed or cleaned up. The types of land use restriction include deed notice, deed restriction, or a land use restriction that binds current and future owners.

**Government Publication Date: Apr 8, 2020**

**Deed Restrictions and Land Use Restrictions:**

DEED

List of Deed Restrictions, Land Use Restrictions and Covenants in GeoTracker made available by the State Water Resources Control Board (SWRCB) in California's Environmental Protection Agency. A deed restriction (land use covenant) may be required to facilitate the remediation of past environmental contamination and to protect human health and the environment by reducing the risk of exposure to residual hazardous materials.

**Government Publication Date: Jul 15, 2020**

**Voluntary Cleanup Program:**

VCP

List of sites in the Voluntary Cleanup Program made available by the Department of Toxic Substances and Control (DTSC). The Voluntary Cleanup Program was designed to respond to lower priority sites. Under the Voluntary Cleanup Program, DTSC enters site-specific agreements with project proponents for DTSC oversight of site assessment, investigation, and/or removal or remediation activities, and the project proponents agree to pay DTSC's reasonable costs for those services.

**Government Publication Date: Jul 14, 2020**

**GeoTracker Cleanup Program Sites:**

CLEANUP SITES

A list of Cleanup Program sites in the state of California made available by The State Water Resources Control Board (SWRCB) of the California Environmental Protection Agency (EPA). SWRCB tracks leaking underground storage tank cleanups as well as other water board cleanups.

**Government Publication Date: Jul 15, 2020**

**Delisted County Records:**

DELISTED COUNTY

Records removed from county or CUPA databases. Records may be removed from the county lists made available by the respective county departments because they are inactive, or because they have been deemed to be below reportable thresholds.

**Government Publication Date: Jul 27, 2020**

**Delisted California Environmental Reporting System (CERS) Tanks:**

[DELISTED CTNK](#)

This database contains a list of Aboveground Petroleum Storage and Underground Storage Tank sites that were removed from in the California Environmental Protection Agency (CalEPA) Regulated Site Portal.

**Government Publication Date: May 12, 2020**

**Historical Hazardous Substance Storage Container Information - Facility Summary:**

[HIST TANK](#)

The State Water Resources Control Board maintained the Hazardous Substance Storage Containers listing and inventory in the 1980s. This facility summary lists historic tank sites where the following container types were present: farm motor vehicle fuel tanks; waste tanks; sumps; pits, ponds, lagoons, and others; and all other product tanks. This set, published in May 1988, lists facility and owner information, as well as the number of containers. This data is historic and will not be updated.

**Government Publication Date: May 27, 1988**

**Tribal**

**Leaking Underground Storage Tanks (LUSTs) on Indian Lands:**

[INDIAN LUST](#)

LUSTs on Tribal/Indian Lands in Region 9, which includes California.

**Government Publication Date: Apr 8, 2020**

**Underground Storage Tanks (USTs) on Indian Lands:**

[INDIAN UST](#)

USTs on Tribal/Indian Lands in Region 9, which includes California.

**Government Publication Date: Apr 8, 2020**

**Delisted Tribal Leaking Storage Tanks:**

[DELISTED ILST](#)

Leaking Underground Storage Tank facilities which have been removed from the Regional Tribal LUST lists made available by the EPA.

**Government Publication Date: Apr 14, 2020**

**Delisted Tribal Underground Storage Tanks:**

[DELISTED IUST](#)

Underground Storage Tank facilities which have been removed from the Regional Tribal UST lists made available by the EPA.

**Government Publication Date: Apr 14, 2020**

**County**

**Alameda County - LOP Sites List:**

[ALAMEDA LOP](#)

List of sites in the Alameda County Department of Environmental Health's (ACDEH) Local Oversight Program (LOP). The ACDEH LOP program oversees the investigation and cleanup of hazardous materials releases to the environment under two programs. The Leaking Underground Fuel Tank (LUFT) program is specific to unauthorized releases associated with petroleum underground storage tank systems. The Site Cleanup Program (SCP) oversees the investigation and cleanup of releases from hazardous materials, including but not limited to releases of pesticides, heavy metals, dry cleaner solvents, etc., including redevelopment of sites with residual contamination from historic uses.

**Government Publication Date: Jan 16, 2019**

**Alameda County - UST List:**

[UST ALAMEDA](#)

A list of registered Underground Storage Tanks (USTs) in the County of Alameda. The list is made available by Alameda County Department of Environmental Health.

**Government Publication Date: Jul 9, 2019**

**Alameda County - City of Berkeley CUPA Facilities:**

[BERKELEY CUPA](#)

A list of facilities associated with various Certified Unified Program Agency (CUPA) programs at the City of Berkeley in Alameda County. This list is maintained by the Toxics Management Division at the City of Berkeley.

**Government Publication Date: May 12, 2020**

**Alameda County - Hayward City CUPA List:**

[HAYWARD CUPA](#)

A list of facilities associated with various Certified Unified Program Agency (CUPA) programs in Hayward City. This list is maintained by the Hayward City Fire Department.

**Government Publication Date: Jul 16, 2019**

**Alameda County - San Leandro City CUPA Facilities List:**

[SANLEANDRO CUPA](#)

A list of facilities associated with various Certified Unified Program Agency (CUPA) programs in San Leandro City, Alameda County. This list is made available by San Leandro City Environmental Services Section.

**Government Publication Date: Apr 11, 2019**

**Alameda County - Union City USTs:**

[UNION UST](#)

A list of Underground Storage Tanks (USTs) in the city of Union in Alameda County. This data is made available by the Environmental Programs Division of Economic & Community Development, Union City.

**Government Publication Date: Jan 21, 2020**

**Alameda County - Union City CERS CUPA List:**

[UNION CUPA](#)

A list of CERS registered facilities associated with various Certified Unified Program Agency (CUPA) programs in the City of Union. This list is made available by the City of Union Economic and Community Development Department.

**Government Publication Date: Jan 21, 2020**

**Alameda County - Union City CUPA Facilities:**

[UNION CUPA](#)

A list of facilities associated with various Certified Unified Program Agency (CUPA) programs in the City of Union. Includes facilities with active and inactive statuses. This list is made available by the City of Union Economic and Community Development Department.

**Government Publication Date: Jan 21, 2020**

**Alameda County - City of Livermore and Pleasanton UST List:**

[LIVERMORE UST](#)

A list of registered Underground Storage Tank (UST) in City of Livermore and City of Pleasanton, Alameda County. This list is maintained by the Livermore-Pleasanton Fire Department.

**Government Publication Date: May 1, 2019**

**Alameda County - City of Livermore and Pleasanton AST List:**

[LIVERMORE AST](#)

A list of registered Aboveground Storage Tank (AST) in City of Livermore and City of Pleasanton, Alameda County. This list is maintained by the Livermore-Pleasanton Fire Department.

**Government Publication Date: May 1, 2019**

**Alameda County - City of Livermore and Pleasanton CUPA Facilities:**

[LIVERMORE CUPA](#)

A list of facilities associated with various Certified Unified Program Agency (CUPA) programs in City of Livermore and City of Pleasanton in Alameda County. This list is maintained by the Livermore-Pleasanton Fire Department.

**Government Publication Date: May 1, 2019**

## **Additional Environmental Record Sources**

### **Federal**

**PFOA/PFOS Contaminated Sites:**

[PFAS NPL](#)

List of sites where PFOA or PFOS contaminants have been found in drinking water or soil. Made available by the Federal Environmental Protection Agency (EPA).

**Government Publication Date: Jul 7, 2020**

**Facility Registry Service/Facility Index:**

[FINDS/FRS](#)

The Facility Registry Service (FRS) is a centrally managed database that identifies facilities, sites, or places subject to environmental regulations or of environmental interest. FRS creates high-quality, accurate, and authoritative facility identification records through rigorous verification and management procedures that incorporate information from program national systems, state master facility records, and data collected from EPA's Central Data Exchange registrations and data management personnel. This list is made available by the Environmental Protection Agency (US EPA).

**Government Publication Date: Mar 25, 2020**

**Toxics Release Inventory (TRI) Program:**

[TRIS](#)

The EPA's Toxics Release Inventory (TRI) is a database containing data on disposal or other releases of over 650 toxic chemicals from thousands of U. S. facilities and information about how facilities manage those chemicals through recycling, energy recovery, and treatment. One of TRI's primary purposes is to inform communities about toxic chemical releases to the environment.

Government Publication Date: Feb 19, 2020

**Perfluorinated Alkyl Substances (PFAS) Releases:**

[PFAS TRI](#)

List of Toxics Release Inventory (TRI) facilities at which the reported chemical is a Per- or polyfluorinated alkyl substance (PFAS) included in the Environmental Protection Agency (EPA)'s consolidated PFAS Master List of PFAS Substances. The EPA's Toxics Release Inventory (TRI) is a database containing data on disposal or other releases of over 650 toxic chemicals from thousands of U.S. facilities and information about how facilities manage those chemicals through recycling, energy recovery, and treatment.

Government Publication Date: Feb 19, 2020

**Perfluorinated Alkyl Substances (PFAS) Water Quality:**

[PFAS WATER](#)

The Water Quality Portal (WQP) is a cooperative service sponsored by the United States Geological Survey (USGS), the Environmental Protection Agency (EPA), and the National Water Quality Monitoring Council (NWQMC). This listing includes records from the Water Quality Portal where the characteristic (environmental measurement) is in the Environmental Protection Agency (EPA)'s consolidated PFAS Master List of PFAS Substances.

Government Publication Date: Dec 20, 2019

**Hazardous Materials Information Reporting System:**

[HMIRS](#)

US DOT - Department of Transportation Pipeline and Hazardous Materials Safety Administration (PHMSA) Incidents Reports Database taken from Hazmat Intelligence Portal, U.S. Department of Transportation.

Government Publication Date: Jan 8, 2020

**National Clandestine Drug Labs:**

[NCDL](#)

The U.S. Department of Justice ("the Department") provides this data as a public service. It contains addresses of some locations where law enforcement agencies reported they found chemicals or other items that indicated the presence of either clandestine drug laboratories or dumpsites. In most cases, the source of the entries is not the Department, and the Department has not verified the entry and does not guarantee its accuracy.

Government Publication Date: Mar 19, 2020

**Toxic Substances Control Act:**

[TSCA](#)

The Environmental Protection Agency (EPA) is amending the Toxic Substances Control Act (TSCA) section 8(a) Inventory Update Reporting (IUR) rule and changing its name to the Chemical Data Reporting (CDR) rule.

The CDR enables EPA to collect and publish information on the manufacturing, processing, and use of commercial chemical substances and mixtures (referred to hereafter as chemical substances) on the TSCA Chemical Substance Inventory (TSCA Inventory). This includes current information on chemical substance production volumes, manufacturing sites, and how the chemical substances are used. This information helps the Agency determine whether people or the environment are potentially exposed to reported chemical substances. EPA publishes submitted CDR data that is not Confidential Business Information (CBI).

Government Publication Date: Apr 11, 2019

**Hist TSCA:**

[HIST TSCA](#)

The Environmental Protection Agency (EPA) is amending the Toxic Substances Control Act (TSCA) section 8(a) Inventory Update Reporting (IUR) rule and changing its name to the Chemical Data Reporting (CDR) rule.

The 2006 IUR data summary report includes information about chemicals manufactured or imported in quantities of 25,000 pounds or more at a single site during calendar year 2005. In addition to the basic manufacturing information collected in previous reporting cycles, the 2006 cycle is the first time EPA collected information to characterize exposure during manufacturing, processing and use of organic chemicals. The 2006 cycle also is the first time manufacturers of inorganic chemicals were required to report basic manufacturing information.

Government Publication Date: Dec 31, 2006

**FTTS Administrative Case Listing:**

[FTTS ADMIN](#)

An administrative case listing from the Federal Insecticide, Fungicide, & Rodenticide Act (FIFRA) and Toxic Substances Control Act (TSCA), together known as FTTS. This database was obtained from the Environmental Protection Agency's (EPA) National Compliance Database (NCDB). The FTTS and NCDB was shut down in 2006.

Government Publication Date: Jan 19, 2007

**FTTS Inspection Case Listing:**

[FTTS INSP](#)

An inspection case listing from the Federal Insecticide, Fungicide, & Rodenticide Act (FIFRA) and Toxic Substances Control Act (TSCA), together known as FTTS. This database was obtained from the Environmental Protection Agency's (EPA) National Compliance Database (NCDB). The FTTS and NCDB was shut down in 2006.

Government Publication Date: Jan 19, 2007

**Potentially Responsible Parties List:**

[PRP](#)

Early in the cleanup process, the Environmental Protection Agency (EPA) conducts a search to find the potentially responsible parties (PRPs). EPA looks for evidence to determine liability by matching wastes found at the site with parties that may have contributed wastes to the site.

**Government Publication Date: May 22, 2020**

**State Coalition for Remediation of Drycleaners Listing:**

[SCRD DRYCLEANER](#)

The State Coalition for Remediation of Drycleaners (SCRD) was established in 1998, with support from the U.S. Environmental Protection Agency (EPA) Office of Superfund Remediation and Technology Innovation. Coalition members are states with mandated programs and funding for drycleaner site remediation. Current members are Alabama, Connecticut, Florida, Illinois, Kansas, Minnesota, Missouri, North Carolina, Oregon, South Carolina, Tennessee, Texas, and Wisconsin.

**Government Publication Date: Nov 08, 2017**

**Integrated Compliance Information System (ICIS):**

[ICIS](#)

The Integrated Compliance Information System (ICIS) is a system that provides information for the Federal Enforcement and Compliance (FE&C) and the National Pollutant Discharge Elimination System (NPDES) programs. The FE&C component supports the Environmental Protection Agency's (EPA) Civil Enforcement and Compliance program activities. These activities include Compliance Assistance, Compliance Monitoring and Enforcement. The NPDES program supports tracking of NPDES permits, limits, discharge monitoring data and other program reports.

**Government Publication Date: Nov 18, 2016**

**Drycleaner Facilities:**

[FED DRYCLEANERS](#)

A list of drycleaner facilities from the Integrated Compliance Information System (ICIS). The Environmental Protection Agency (EPA) tracks facilities that possess NAIC and SIC codes that classify businesses as drycleaner establishments.

**Government Publication Date: Jan 20, 2020**

**Delisted Drycleaner Facilities:**

[DELISTED FED DRY](#)

List of sites removed from the list of Drycleaner Facilities (sites in the EPA's Integrated Compliance Information System (ICIS) with NAIC or SIC codes identifying the business as a drycleaner establishment).

**Government Publication Date: Jan 20, 2020**

**Formerly Used Defense Sites:**

[FUDS](#)

Formerly Used Defense Sites (FUDS) are properties that were formerly owned by, leased to, or otherwise possessed by and under the jurisdiction of the Secretary of Defense prior to October 1986, where the Department of Defense (DoD) is responsible for an environmental restoration. This list is published by the U.S. Army Corps of Engineers.

**Government Publication Date: Jan 28, 2020**

**PHMSA Pipeline Safety Flagged Incidents:**

[PIPELINE INCIDENT](#)

A list of flagged pipeline incidents made available by the U.S. Department of Transportation (US DOT) Pipeline and Hazardous Materials Safety Administration (PHMSA). PHMSA regulations require incident and accident reports for five different pipeline system types.

**Government Publication Date: Oct 31, 2019**

**Material Licensing Tracking System (MLTS):**

[MLTS](#)

A list of sites that store radioactive material subject to the Nuclear Regulatory Commission (NRC) licensing requirements. This list is maintained by the NRC. As of September 2016, the NRC no longer releases location information for sites. Site locations were last received in July 2016.

**Government Publication Date: Oct 31, 2019**

**Historic Material Licensing Tracking System (MLTS) sites:**

[HIST MLTS](#)

A historic list of sites that have inactive licenses and/or removed from the Material Licensing Tracking System (MLTS). In some cases, a site is removed from the MLTS when the state becomes an "Agreement State". An Agreement State is a State that has signed an agreement with the Nuclear Regulatory Commission (NRC) authorizing the State to regulate certain uses of radioactive materials within the State.

**Government Publication Date: Jan 31, 2010**

**Mines Master Index File:**

[MINES](#)

The Master Index File (MIF) contains mine identification numbers issued by the Department of Labor Mine Safety and Health Administration (MSHA) for mines active or opened since 1971. Note that addresses may or may not correspond with the physical location of the mine itself.

**Government Publication Date: May 1, 2020**

**Alternative Fueling Stations:**

[ALT FUELS](#)



List of alternative fueling stations made available by the US Department of Energy's Office of Energy Efficiency & Renewable Energy. Includes Biodiesel stations, Ethanol (E85) stations, Liquefied Petroleum Gas (Propane) stations, Ethanol (E85) stations, Natural Gas stations, Hydrogen stations, and Electric Vehicle Supply Equipment (EVSE). The National Renewable Energy Laboratory (NREL) obtains information about new stations from trade media, Clean Cities coordinators, a Submit New Station form on the Station Locator website, and through collaborating with infrastructure equipment and fuel providers, original equipment manufacturers (OEMs), and industry groups.

**Government Publication Date: Jun 22, 2020**

**Registered Pesticide Establishments:**

[SSTS](#)

List of active EPA-registered foreign and domestic pesticide-producing and device-producing establishments based on data from the Section Seven Tracking System (SSTS). The Federal Insecticide, Fungicide, and Rodenticide Act (FIFRA) Section 7 requires that facilities producing pesticides, active ingredients, or devices be registered. The list of establishments is made available by the EPA.

**Government Publication Date: Mar 31, 2020**

**Polychlorinated Biphenyl (PCB) Notifiers:**

[PCB](#)

Facilities included in the national list of facilities that have notified the United States Environmental Protection Agency (EPA) of Polychlorinated Biphenyl (PCB) activities. Any company or person storing, transporting or disposing of PCBs or conducting PCB research and development must notify the EPA and receive an identification number.

**Government Publication Date: Oct 9, 2019**

**State**

**Dry Cleaning Facilities:**

[DRYCLEANERS](#)

A list of drycleaner related facilities that have EPA ID numbers. These are facilities with certain SIC codes: power laundries, family and commercial, linen supply, commercial laundry, dry cleaning and pressing machines - Coin Operated Laundry and Dry Cleaning. This is provided by the Department of Toxic Substance Control.

**Government Publication Date: May 5, 2020**

**Delisted Drycleaners:**

[DELISTED DRYCLEANERS](#)

Sites removed from the list of drycleaner related facilities that have EPA ID numbers, made available by the California Department of Toxic Substance Control.

**Government Publication Date: May 5, 2020**

**Non-Toxic Dry Cleaning Incentive Program:**

[DRYC GRANT](#)

A list of grant recipients of the Non-Toxic Dry Cleaning Incentive Program made available by the California Air Resources Board (CARB). The program provides grants to eligible dry cleaning businesses to assist them in transitioning away from PERC machines to alternative non-toxic and non-smog forming technologies.

**Government Publication Date: Feb 28, 2018**

**Per- and Polyfluoroalkyl Substances (PFAS):**

[PFAS](#)

List of sites from the State Water Resources Control Board (SWRCB)'s GeoTracker at which one or more of the potential contaminants of concern are in the PFAS Master List of PFAS Substances made available by the Environmental Protection Agency (US EPA).

**Government Publication Date: Jul 15, 2020**

**PFOA/PFOS Groundwater:**

[PFAS GW](#)

A list of water wells from the Groundwater Ambient Monitoring and Assessment Program (GAMA) Groundwater Information System with the groundwater chemical perfluorooctanoic acid (PFOA) (NL = 0.014 UG/L) or perfluorooctanoic sulfonate (PFOS) (NL = 0.013 UG/L). The GAMA Groundwater Information System search is made available by California Water Boards.Y

**Government Publication Date: Apr 16, 2020**

**Hazardous Waste and Substances Site List - Site Cleanup:**

[HWSS CLEANUP](#)

The Hazardous Waste and Substances Sites (Cortese) List is a planning document used by the State, local agencies and developers to comply with the California Environmental Quality Act requirements in providing information about the location of hazardous materials release sites. This list is published by California Department of Toxic Substance Control.

**Government Publication Date: May 26, 2020**

**List of Hazardous Waste Facilities Subject to Corrective Action:**

[DTSC HWF](#)

This is a list of hazardous waste facilities identified in Health and Safety Code (HSC) § 25187.5. These facilities are those where Department of Toxic Substances Control (DTSC) has taken or contracted for corrective action because a facility owner/operator has failed to comply with a date for taking corrective action in an order issued under HSC § 25187, or because DTSC determined that immediate corrective action was necessary to abate an imminent or substantial endangerment.

**Government Publication Date: Jul 18, 2016**

**EnviroStor Inspection, Compliance, and Enforcement:**

**INSP COMP ENF**

A list of permitted facilities with inspections and enforcements tracked in the Department of Toxic Substance Control (DTSC) EnviroStor.

**Government Publication Date: Jul 20, 2020**

**School Property Evaluation Program Sites:**

**SCH**

A list of sites registered with The Department of Toxic Substances Control (DTSC) School Property Evaluation and Cleanup (SPEC) Division. SPEC is responsible for assessing, investigating and cleaning up proposed school sites. The Division ensures that selected properties are free of contamination or, if the properties were previously contaminated, that they have been cleaned up to a level that protects the students and staff who will occupy the new school.

**Government Publication Date: Jul 14, 2020**

**California Hazardous Material Incident Report System (CHMIRS):**

**CHMIRS**

A list of reported hazardous material incidents, spills, and releases from the California Hazardous Material Incident Report System (CHMIRS). This list has been made available by the California Office of Emergency Services (OES).

**Government Publication Date: Apr 20, 2020**

**Hazardous Waste Manifest Data:**

**HAZNET**

A list of hazardous waste manifests received each year by Department of Toxic Substances Control (DTSC). The volume of manifests is typically 900,000 - 1,000,000 annually, representing approximately 450,000 - 500,000 shipments.

**Government Publication Date: Oct 24, 2016**

**Historical California Hazardous Material Incident Report System (CHMIRS):**

**HIST CHMIRS**

A list of reported hazardous material incidents, spills, and releases from the California Hazardous Material Incident Report System (CHMIRS) prior to 1993. This list has been made available by the California Office of Emergency Services (OES).

**Government Publication Date: Jan 1, 1993**

**Historical Hazardous Waste Manifest Data:**

**HIST MANIFEST**

A list of historic hazardous waste manifests received by the Department of Toxic Substances Control (DTSC) from year the 1980 to 1992. The volume of manifests is typically 900,000 - 1,000,000 annually, representing approximately 450,000 - 500,000 shipments.

**Government Publication Date: Dec 31, 1992**

**Historical Cortese List:**

**HIST CORTESE**

List of sites which were once included on the Cortese list. The Hazardous Waste and Substances Sites (Cortese) List is a planning document used by the State, local agencies and developers to comply with the California Environmental Quality Act requirements for providing information about the location of hazardous sites.

**Government Publication Date: Nov 13, 2008**

**Cease and Desist Orders and Cleanup and Abatement Orders:**

**CDO/CAO**

The California Environment Protection Agency "Cortese List" of active Cease and Desist Orders (CDO) and Cleanup and Abatement Orders (CAO). This list contains many CDOs and CAOs that do NOT concern the discharge of wastes that are hazardous materials. Many of the listed orders concern, as examples, discharges of domestic sewage, food processing wastes, or sediment that do not contain hazardous materials, but the Water Boards' database does not distinguish between these types of orders.

**Government Publication Date: Feb 16, 2012**

**California Environmental Reporting System (CERS) Hazardous Waste Sites:**

**CERS HAZ**

List of sites in the California Environmental Protection Agency (CalEPA) Regulated Site Portal which fall under the following regulatory programs: Hazardous Chemical Management, Hazardous Waste Onsite Treatment, Household Hazardous Waste Collection, Hazardous Waste Generator, RCRA LQ HW Generator. The CalEPA oversees the statewide implementation of the Unified Program which applies regulatory standards to protect Californians from hazardous waste and materials.

**Government Publication Date: May 12, 2020**

**Delisted Environmental Reporting System (CERS) Hazardous Waste Sites:**

[DELISTED HAZ](#)

This database contains a list of sites that were removed from the California Environmental Protection Agency (CalEPA) in the following regulatory programs: Hazardous Chemical Management, Hazardous Waste Onsite Treatment, Household Hazardous Waste Collection, Hazardous Waste Generator, RCRA LQ HW Generator.

**Government Publication Date: Nov 29, 2018**

**Sites in GeoTracker:**

[GEOTRACKER](#)

GeoTracker is the State Water Resource Control Boards' data management system for sites that impact, or have the potential to impact, water quality in California, with emphasis on groundwater. This is a list of sites in GeoTracker that aren't otherwise categorized as LUST, Land Disposal Sites (LDS), Cleanup Sites, or sites having Waste Discharge Requirements (WDR). This listing includes program types such as Underground Injection Control (UIC), Confined Animal Facilities (CAF), Irrigated Lands Regulatory Program, plans, and non-case information.

**Government Publication Date: Jul 15, 2020**

**Waste Discharge Requirements:**

[WASTE DISCHG](#)

List of sites in California State Water Resources Control Board (SWRCB) Waste Discharge Requirements (WDRs) Program in California, made available by the SWRCB via GeoTracker. The WDR program regulates point discharges that are exempt pursuant to Subsection 20090 of Title 27 and not subject to the Federal Water Pollution Control Act. The scope of the WDRs Program also includes the discharge of wastes classified as inert, pursuant to section 20230 of Title 27.

**Government Publication Date: Jul 15, 2020**

**Toxic Pollutant Emissions Facilities:**

[EMISSIONS](#)

A list of criteria and toxic pollutant emissions data for facilities in California made available by the California Environmental Protection Agency - Air Resources Board (ARB). Risk data may be based on previous inventory submittals. The toxics data are submitted to the ARB by the local air districts as requirement of the Air Toxics "Hot Spots" Program. This program requires emission inventory updates every four years.

**Government Publication Date: Dec 31, 2017**

**Clandestine Drug Lab Sites:**

[CDL](#)

The Department of Toxic Substances Control (DTSC) maintains a listing of drug lab sites. DTSC is responsible for removal and disposal of hazardous substances discovered by law enforcement officials while investigating illegal/ clandestine drug laboratories.

**Government Publication Date: Jun 30, 2018**

**Tribal**

**No Tribal additional environmental record sources available for this State.**

**County**

**No County additional environmental databases were selected to be included in the search.**

# Definitions

**Database Descriptions:** This section provides a detailed explanation for each database including: source, information available, time coverage, and acronyms used. They are listed in alphabetic order.

**Detail Report:** This is the section of the report which provides the most detail for each individual record. Records are summarized by location, starting with the project property followed by records in closest proximity.

**Distance:** The distance value is the distance between plotted points, not necessarily the distance between the sites' boundaries. All values are an approximation.

**Direction:** The direction value is the compass direction of the site in respect to the project property and/or center point of the report.

**Elevation:** The elevation value is taken from the location at which the records for the site address have been plotted. All values are an approximation. Source: Google Elevation API.

**Executive Summary:** This portion of the report is divided into 3 sections:

'Report Summary'- Displays a chart indicating how many records fall on the project property and, within the report search radii.

'Site Report Summary'-Project Property'- This section lists all the records which fall on the project property. For more details, see the 'Detail Report' section.

'Site Report Summary-Surrounding Properties'- This section summarizes all records on adjacent properties, listing them in order of proximity from the project property. For more details, see the 'Detail Report' section.

**Map Key:** The map key number is assigned according to closest proximity from the project property. Map Key numbers always start at #1. The project property will always have a map key of '1' if records are available. If there is a number in brackets beside the main number, this will indicate the number of records on that specific property. If there is no number in brackets, there is only one record for that property.

The symbol and colour used indicates 'elevation': the red inverted triangle will dictate 'ERIS Sites with Lower Elevation', the yellow triangle will dictate 'ERIS Sites with Higher Elevation' and the orange square will dictate 'ERIS Sites with Same Elevation.'

**Unplottables:** These are records that could not be mapped due to various reasons, including limited geographic information. These records may or may not be in your study area, and are included as reference.



# DATABASE REPORT

**Project Property:** *Bayer Campus Parcels 1, 2 and 3  
Bayer Campus Parcel 1, 2, and 3  
Berkeley CA 94710*

**Project No:** *2483-00*

**Report Type:** *Database Report*

**Order No:** *20292500266*

**Requested by:** *Farallon Consulting*

**Date Completed:** *September 29, 2020*

# Table of Contents

Table of Contents.....	2
Executive Summary.....	3
Executive Summary: Report Summary.....	4
Executive Summary: Site Report Summary - Project Property.....	8
Executive Summary: Site Report Summary - Surrounding Properties.....	13
Executive Summary: Summary by Data Source.....	65
Map.....	129
Aerial.....	132
Topographic Map.....	133
Detail Report.....	134
Unplottable Summary.....	2150
Unplottable Report.....	2151
Appendix: Database Descriptions.....	2160
Definitions.....	2173

## **Notice: IMPORTANT LIMITATIONS and YOUR LIABILITY**

**Reliance on information in Report:** This report DOES NOT replace a full Phase I Environmental Site Assessment but is solely intended to be used as database review of environmental records.

**License for use of information in Report:** No page of this report can be used without this cover page, this notice and the project property identifier. The information in Report(s) may not be modified or re-sold.

**Your Liability for misuse:** Using this Service and/or its reports in a manner contrary to this Notice or your agreement will be in breach of copyright and contract and ERIS may obtain damages for such mis-use, including damages caused to third parties, and gives ERIS the right to terminate your account, rescind your license to any previous reports and to bar you from future use of the Service.

**No warranty of Accuracy or Liability for ERIS:** The information contained in this report has been produced by ERIS Information Inc. ("ERIS") using various sources of information, including information provided by Federal and State government departments. The report applies only to the address and up to the date specified on the cover of this report, and any alterations or deviation from this description will require a new report. This report and the data contained herein does not purport to be and does not constitute a guarantee of the accuracy of the information contained herein and does not constitute a legal opinion nor medical advice. Although ERIS has endeavored to present you with information that is accurate, ERIS disclaims, any and all liability for any errors, omissions, or inaccuracies in such information and data, whether attributable to inadvertence, negligence or otherwise, and for any consequences arising therefrom. Liability on the part of ERIS is limited to the monetary value paid for this report.

**Trademark and Copyright:** You may not use the ERIS trademarks or attribute any work to ERIS other than as outlined above. This Service and Report (s) are protected by copyright owned by ERIS Information Inc. Copyright in data used in the Service or Report(s) (the "Data") is owned by ERIS or its licensors. The Service, Report(s) and Data may not be copied or reproduced in whole or in any substantial part without prior written consent of ERIS.

# Executive Summary

## Property Information:

**Project Property:** *Bayer Campus Parcels 1, 2 and 3  
Bayer Campus Parcel 1, 2, and 3 Berkeley CA 94710*

**Project No:** *2483-00*

### **Coordinates:**

**Latitude:** *37.85733859*  
**Longitude:** *-122.29545519*  
**UTM Northing:** *4,190,220.49*  
**UTM Easting:** *561,977.18*  
**UTM Zone:** *10S*

**Elevation:** *32 FT*

## Order Information:

**Order No:** *20292500266*  
**Date Requested:** *September 25, 2020*  
**Requested by:** *Farallon Consulting*  
**Report Type:** *Database Report*

## Historicals/Products:

**City Directory Search** *CD - Custom City Directory Search*  
**ERIS Xplorer** [\*ERIS Xplorer\*](#)  
**Excel Add-On** *Excel Add-On*

# Executive Summary: Report Summary

<i>Database</i>	<i>Searched</i>	<i>Search Radius</i>	<i>Project Property</i>	<i>Within 0.12mi</i>	<i>0.125mi to 0.25mi</i>	<i>0.25mi to 0.50mi</i>	<i>0.50mi to 1.00mi</i>	<i>Total</i>
<b><u>Standard Environmental Records</u></b>								
<b>Federal</b>								
FRP	Y	0.25	0	0	0	-	-	0
NPL	Y	1	0	0	0	0	0	0
PROPOSED NPL	Y	1	0	0	0	0	0	0
DELETED NPL	Y	0.5	0	0	0	0	-	0
SEMS	Y	0.5	0	0	0	0	-	0
ODI	Y	0.5	0	0	0	0	-	0
SEMS ARCHIVE	Y	0.5	0	2	3	2	-	7
CERCLIS	Y	0.5	0	2	3	2	-	7
IODI	Y	0.5	0	0	0	0	-	0
CERCLIS NFRAP	Y	0.5	0	2	3	1	-	6
CERCLIS LIENS	Y	PO	0	-	-	-	-	0
RCRA CORRACTS	Y	1	0	0	0	0	1	1
RCRA TSD	Y	0.5	0	0	2	7	-	9
RCRA LQG	Y	0.25	1	5	1	-	-	7
RCRA SQG	Y	0.25	4	9	16	-	-	29
RCRA CESQG	Y	0.25	0	1	2	-	-	3
RCRA NON GEN	Y	0.25	0	27	59	-	-	86
FED ENG	Y	0.5	0	0	0	0	-	0
FED INST	Y	0.5	0	0	0	0	-	0
ERNS 1982 TO 1986	Y	PO	0	-	-	-	-	0
ERNS 1987 TO 1989	Y	PO	0	-	-	-	-	0
ERNS	Y	PO	0	2	-	-	-	2
FED BROWNFIELDS	Y	0.5	0	0	0	0	-	0
FEMA UST	Y	0.25	0	0	0	-	-	0
REFN	Y	0.25	0	0	0	-	-	0
BULK TERMINAL	Y	0.25	0	0	0	-	-	0
SEMS LIEN	Y	PO	0	-	-	-	-	0



Database	Searched	Search Radius	Project Property	Within 0.12mi	0.125mi to 0.25mi	0.25mi to 0.50mi	0.50mi to 1.00mi	Total
SUPERFUND ROD	Y	1	0	0	0	0	0	0
<b>State</b>								
RESPONSE	Y	1	0	3	2	1	5	11
ENVIROSTOR	Y	1	2	4	2	13	20	41
DELISTED ENVS	Y	1	0	0	0	0	0	0
SWF/LF	Y	0.5	0	0	0	0	-	0
HWP	Y	1	0	0	0	0	3	3
SWAT	Y	0.5	0	0	0	0	-	0
LDS	Y	0.5	0	0	0	0	-	0
LUST	Y	0.5	3	6	14	33	-	56
DELISTED LST	Y	0.5	0	0	0	1	-	1
SWRCB SWF	Y	0.5	0	0	0	0	-	0
UST	Y	0.25	0	0	0	-	-	0
UST CLOSURE	Y	0.5	0	0	0	1	-	1
HHSS	Y	0.25	6	2	6	-	-	14
AST	Y	0.25	1	1	1	-	-	3
TANK OIL GAS	Y	0.25	0	0	0	-	-	0
DELISTED TNK	Y	0.25	0	0	1	-	-	1
CERS TANK	Y	0.25	1	0	1	-	-	2
LUR	Y	0.5	0	0	0	0	-	0
HLUR	Y	0.5	0	0	0	0	-	0
DEED	Y	0.5	0	0	0	0	-	0
VCP	Y	0.5	0	0	0	5	-	5
CLEANUP SITES	Y	0.5	2	4	7	8	-	21
DELISTED COUNTY	Y	0.25	0	0	0	-	-	0
DELISTED CTNK	Y	0.25	0	0	1	-	-	1
HIST TANK	Y	0.25	5	3	7	-	-	15
<b>Tribal</b>								
INDIAN LUST	Y	0.5	0	0	0	0	-	0
INDIAN UST	Y	0.25	0	0	0	-	-	0
DELISTED ILST	Y	0.5	0	0	0	0	-	0
DELISTED IUST	Y	0.25	0	0	0	-	-	0
<b>County</b>								
ALAMEDA LOP	Y	0.5	0	0	0	10	-	10

<i>Database</i>	<i>Searched</i>	<i>Search Radius</i>	<i>Project Property</i>	<i>Within 0.12mi</i>	<i>0.125mi to 0.25mi</i>	<i>0.25mi to 0.50mi</i>	<i>0.50mi to 1.00mi</i>	<i>Total</i>
UST ALAMEDA	Y	0.25	0	0	0	-	-	0
BERKELEY CUPA	Y	0.25	1	59	106	2	-	168
HAYWARD CUPA	Y	0.25	0	0	0	-	-	0
SANLEANDRO CUPA	Y	0.25	0	0	0	-	-	0
UNION UST	Y	0.25	0	0	0	-	-	0
UNION CUPA	Y	0.25	0	0	0	-	-	0
UNION CUPA	Y	0.25	0	0	0	-	-	0
LIVERMORE UST	Y	0.25	0	0	0	-	-	0
LIVERMORE AST	Y	0.25	0	0	0	-	-	0
LIVERMORE CUPA	Y	0.25	0	0	0	-	-	0

### **Additional Environmental Records**

#### **Federal**

PFAS NPL	Y	0.5	0	0	0	0	-	0
FINDS/FRS	Y	PO	6	18	-	-	-	24
TRIS	Y	PO	3	4	-	-	-	7
PFAS TRI	Y	0.5	0	0	0	0	-	0
PFAS WATER	Y	0.5	0	0	0	0	-	0
HMIRS	Y	0.125	0	0	-	-	-	0
NCDL	Y	0.125	0	0	-	-	-	0
TSCA	Y	0.125	0	2	-	-	-	2
HIST TSCA	Y	0.125	0	0	-	-	-	0
FTTS ADMIN	Y	PO	0	-	-	-	-	0
FTTS INSP	Y	PO	1	-	-	-	-	1
PRP	Y	PO	0	1	-	-	-	1
SCRD DRYCLEANER	Y	0.5	0	0	0	0	-	0
ICIS	Y	PO	0	1	-	-	-	1
FED DRYCLEANERS	Y	0.25	0	0	0	-	-	0
DELISTED FED DRY	Y	0.25	0	0	0	-	-	0
FUDS	Y	1	0	0	0	2	1	3
PIPELINE INCIDENT	Y	PO	0	-	-	-	-	0
MLTS	Y	PO	0	-	-	-	-	0
HIST MLTS	Y	PO	0	-	-	-	-	0
MINES	Y	0.25	0	0	0	-	-	0
ALT FUELS	Y	0.25	0	0	2	-	-	2
SSTS	Y	0.25	0	0	0	-	-	0

Database	Searched	Search Radius	Project Property	Within 0.12mi	0.125mi to 0.25mi	0.25mi to 0.50mi	0.50mi to 1.00mi	Total
PCB	Y	0.5	0	1	0	0	-	1
<b>State</b>								
DRYCLEANERS	Y	0.25	0	0	0	-	-	0
DELISTED DRYCLEANERS	Y	0.25	0	0	0	-	-	0
DRYC GRANT	Y	0.25	0	0	0	-	-	0
PFAS	Y	0.5	0	1	0	0	-	1
PFAS GW	Y	0.5	0	0	0	0	-	0
HWSS CLEANUP	Y	0.5	0	0	0	0	-	0
DTSC HWF	Y	0.5	0	0	0	0	-	0
INSP COMP ENF	Y	1	0	0	0	0	0	0
SCH	Y	1	0	0	0	0	0	0
CHMIRS	Y	PO	5	2	-	-	-	7
HAZNET	Y	PO	13	29	-	-	-	42
HIST CHMIRS	Y	PO	0	-	-	-	-	0
HIST MANIFEST	Y	PO	5	9	-	-	-	14
HIST CORTESE	Y	0.5	0	0	0	0	-	0
CDO/CAO	Y	0.5	0	0	0	0	-	0
CERS HAZ	Y	0.125	0	27	-	-	-	27
DELISTED HAZ	Y	0.5	0	4	9	10	-	23
GEOTRACKER	Y	0.125	0	0	-	-	-	0
WASTE DISCHG	Y	0.25	0	0	0	-	-	0
EMISSIONS	Y	0.25	7	26	33	-	-	66
CDL	Y	0.125	0	1	-	-	-	1

**Tribal** *No Tribal additional environmental record sources available for this State.*

**County** *No County additional environmental databases were selected to be included in the search.*

---

**Total:** **66** **258** **281** **98** **30** **733**

\* PO – Property Only

\* 'Property and adjoining properties' database search radii are set at 0.25 miles.

## Executive Summary: Site Report Summary - Project Property

Map Key	DB	Company/Site Name	Address	Direction	Distance (mi/ft)	Elev Diff (ft)	Page Number
<a href="#">1</a>	RCRA SQG	BERKELEY USD BERKELEY HIGH SCHOOL	801 PARKER ST BERKELEY CA 94710  <i>EPA Handler ID: CAD982011785</i>	NNW	0.00 / 0.00	2	<a href="#">134</a>
<a href="#">1</a>	RCRA LQG	BAYER HEALTHCARE LLC	800 DWIGHT WAY BERKELEY CA 94710-0000  <i>EPA Handler ID: CAD009126418</i>	NNW	0.00 / 0.00	2	<a href="#">135</a>
<a href="#">1</a>	RCRA SQG	PQ CORP THE	801 GRAYSON ST BERKELEY CA 94710  <i>EPA Handler ID: CAD009146663</i>	SSE	0.00 / 0.00	2	<a href="#">154</a>
<a href="#">1</a>	RCRA SQG	COLGATE PALMOLIVE CO	2700 7TH ST BERKELEY CA 94710  <i>EPA Handler ID: CAD009173733</i>	SSE	0.00 / 0.00	2	<a href="#">156</a>
<a href="#">1</a>	FINDS/FRS	BAYER HEALTHCARE PHARMACEUTICALS	800 DWIGHT WAY BERKELEY CA 947101986	NNW	0.00 / 0.00	2	<a href="#">158</a>
<a href="#">1</a>	FINDS/FRS	BERKELEY USD BERKELEY HIGH SCHOOL	801 PARKER ST BERKELEY CA 94710	NNW	0.00 / 0.00	2	<a href="#">158</a>
<a href="#">1</a>	FINDS/FRS	COLGATE PALMOLIVE CO	2700 SEVENTH ST BERKELEY CA 94710-2602	SSE	0.00 / 0.00	2	<a href="#">159</a>
<a href="#">1</a>	FINDS/FRS	PQ CORP	801 GRAYSON ST. BERKELEY CA 94710	SSE	0.00 / 0.00	2	<a href="#">159</a>
<a href="#">1</a>	CLEANUP SITES	MILES LABS CUTTER	2550 7TH STREET BERKELEY CA 94710  <i>Site Facility Type   Status: CLEANUP PROGRAM SITE   OPEN - INACTIVE</i>	N	0.00 / 0.00	2	<a href="#">160</a>
<a href="#">1</a>	LUST	BAYER, FORMER MILES/CUTTER/BERKELEY UNIFIED SCHOOL DISTRICT	800 DWIGHT WAY BERKELEY CA 94710  <i>Global ID   Status   Status Date: T0600100895   COMPLETED - CASE CLOSED   6/30/2017</i>	NNW	0.00 / 0.00	2	<a href="#">185</a>
<a href="#">1</a>	LUST	PQ CORP	801 GRAYSON ST BERKELEY CA 94710  <i>Global ID   Status   Status Date: T0600101106   COMPLETED - CASE CLOSED   4/30/2003</i>	SSE	0.00 / 0.00	2	<a href="#">227</a>
<a href="#">1</a>	LUST	CARLETON BUSINESS CENTER	2700 7TH ST BERKELEY CA 94710  <i>Global ID   Status   Status Date: T0600100260   COMPLETED - CASE CLOSED   3/6/1992</i>	SSE	0.00 / 0.00	2	<a href="#">230</a>
<a href="#">1</a>	AST		800 DWIGHT WAY Berkeley CA	NNW	0.00 / 0.00	2	<a href="#">233</a>

Map Key	DB	Company/Site Name	Address	Direction	Distance (mi/ft)	Elev Diff (ft)	Page Number
<a href="#">1</a>	ENVIROSTOR	COLGATE-PALMOLIVE	2700 7TH STREET BERKELEY CA 94710 <i>Estor/EPA ID   Cleanup Status: 01280047   CERTIFIED AS OF 3/28/1988</i>	SSE	0.00 / 0.00	2	<a href="#">233</a>
<a href="#">1</a>	ENVIROSTOR	MILES INC CUTTER BIOLOGICAL FACILITY #38	4TH AND PARKER STREETS BERKELEY CA 94710 <i>Estor/EPA ID   Cleanup Status: 01280085   REFER: OTHER AGENCY AS OF 3/13/1995</i>	WNW	0.00 / 0.00	2	<a href="#">234</a>
<a href="#">1</a>	CHMIRS	UPRR	Parker & Fourth Street Berkeley CA <i>Control No   Notified Date: 06-4736  </i>	WNW	0.00 / 0.00	2	<a href="#">235</a>
<a href="#">1</a>	CHMIRS	Bayer Health Care	800 Dwight Way Berkeley Just south of Bldg 14 Berkeley CA 94701 <i>Control No   Notified Date: 08-2617  </i>	NNW	0.00 / 0.00	2	<a href="#">237</a>
<a href="#">1</a>	HHSS	ELECTRO-COATINGS INC BERKELEY	393 CARLETON STREET 7TH STREET BERKELEY CA 94710	WSW	0.00 / 0.00	2	<a href="#">238</a>
<a href="#">1</a>	HHSS	C D H METALS INC	2550 - 7TH STREET BERKELEY CA 94710	N	0.00 / 0.00	2	<a href="#">238</a>
<a href="#">1</a>	HHSS	COLGATE-PALMOLIVE COMPANY	2700 SEVENTH STREET BERKELEY CA 94710	SSE	0.00 / 0.00	2	<a href="#">239</a>
<a href="#">1</a>	HHSS	BERKELEY UNIFIED SCHOOL DISTRI	801 PARKER STREET BERKELEY CA 94710	NNW	0.00 / 0.00	2	<a href="#">239</a>
<a href="#">1</a>	HHSS	THE PQ CORPORATION	801 GRAYSON STREET BERKELEY CA 94710	SSE	0.00 / 0.00	2	<a href="#">239</a>
<a href="#">1</a>	HHSS	CUTTER LABORATORIES BERKELEY P	4TH & PARKER STREERS RAIL BOX 7TH STREET BERKELEY CA 94701	WNW	0.00 / 0.00	2	<a href="#">239</a>
<a href="#">1</a>	CHMIRS	BAYER	800 Dwight Way Berkeley CA 94710 <i>Control No   Notified Date: 14-6993  </i>	NNW	0.00 / 0.00	2	<a href="#">239</a>
<a href="#">1</a>	HAZNET	1X BERKELEY USD/TRANSPORTATION DEPT	801 PARKER ST BERKELEY CA 947100000	NNW	0.00 / 0.00	2	<a href="#">241</a>
<a href="#">1</a>	HAZNET	ROBERT LEWIS	2475 4TH ST BERKELEY CA 94710	NW	0.00 / 0.00	2	<a href="#">241</a>
<a href="#">1</a>	HAZNET	1X C D H METALS INC	2550 SEVENTH ST BERKELEY CA 900540000	N	0.00 / 0.00	2	<a href="#">242</a>

<b>Map Key</b>	<b>DB</b>	<b>Company/Site Name</b>	<b>Address</b>	<b>Direction</b>	<b>Distance (mi/ft)</b>	<b>Elev Diff (ft)</b>	<b>Page Number</b>
<a href="#">1</a>	HAZNET	BERKELEY USD BERKELEY HIGH SCHOOL	801 PARKER ST BERKELEY CA 947100000	NNW	0.00 / 0.00	2	<a href="#">242</a>
<a href="#">1</a>	HAZNET	CARLETON BUSINESS CENTER	2700 7TH ST BERKELEY CA 947100000	SSE	0.00 / 0.00	2	<a href="#">245</a>
<a href="#">1</a>	HAZNET	COLGATE-PALMOLIVE CO	2700 7TH ST BERKELEY CA 947100000	SSE	0.00 / 0.00	2	<a href="#">246</a>
<a href="#">1</a>	HAZNET	thyssenkrup elevator	800 DWIGHT WAY FORMER COLGATE BERKELEY CA 947010000	NNW	0.00 / 0.00	2	<a href="#">247</a>
<a href="#">1</a>	HAZNET	BAYER HEALTHCARE LLC	800 DWIGHT WAY BERKELEY CA 947100000	NNW	0.00 / 0.00	2	<a href="#">247</a>
<a href="#">1</a>	HAZNET	BAYER CORPORATION	800 DWIGHT WAY FORMER COLGATE BERKELEY CA 947010000	NNW	0.00 / 0.00	2	<a href="#">336</a>
<a href="#">1</a>	HAZNET	DOME CONSTRUCTION	800 DWIGHT WAY BERKELEY CA 947102428	NNW	0.00 / 0.00	2	<a href="#">337</a>
<a href="#">1</a>	HAZNET	LAWRENCE BERKELEY NATIONAL LAB	2700 7TH ST BERKELEY CA 947102602	SSE	0.00 / 0.00	2	<a href="#">338</a>
<a href="#">1</a>	HAZNET	PQ CORPORATION THE	801 GRAYSON ST BERKELEY CA 947100000	SSE	0.00 / 0.00	2	<a href="#">349</a>
<a href="#">1</a>	HAZNET	1X UC LAWERENCE BERKELEY LAB	2700 7TH AVE BERKELEY CA 947020000	SSE	0.00 / 0.00	2	<a href="#">355</a>
<a href="#">1</a>	FTTS INSP	CARLETON BUSINESS CENTER	2700 SEVENTH ST BERKELEY CA 94710-	SSE	0.00 / 0.00	2	<a href="#">357</a>
<a href="#">1</a>	HIST MANIFEST		2700 7TH ST BERKELEY CA 947100000	SSE	0.00 / 0.00	2	<a href="#">357</a>
<a href="#">1</a>	HIST MANIFEST		800 DWIGHT WAY BERKELEY CA 947100000	NNW	0.00 / 0.00	2	<a href="#">362</a>
<a href="#">1</a>	HIST MANIFEST		2700 7TH ST BERKELEY CA 947100000	SSE	0.00 / 0.00	2	<a href="#">382</a>

Map Key	DB	Company/Site Name	Address	Direction	Distance (mi/ft)	Elev Diff (ft)	Page Number
<a href="#">1</a>	HIST MANIFEST		801 PARKER ST BERKELEY CA 947100000	NNW	0.00 / 0.00	2	<a href="#">385</a>
<a href="#">1</a>	HIST MANIFEST		801 GRAYSON ST BERKELEY CA 947100000	SSE	0.00 / 0.00	2	<a href="#">394</a>
<a href="#">1</a>	FINDS/FRS	BAYERNA FORMER MILES/CUTTER/BERKELEY UNIFIED SCHOOL DISTRICT	800 DWIGHT WAY BERKELEY CA 94710	NNW	0.00 / 0.00	2	<a href="#">395</a>
<a href="#">1</a>	FINDS/FRS	MILES LABS CUTTER	UNKNOWN 4TH ST & AMP; PARKER ST BERKELEY CA 94710	WNW	0.00 / 0.00	2	<a href="#">395</a>
<a href="#">1</a>	BERKELEY CUPA	BAYER US LLC	800 Dwight Way CA	NNW	0.00 / 0.00	2	<a href="#">396</a>
<a href="#">1</a>	CERS TANK	BAYER US LLC	800 DWIGHT WAY BERKELEY CA 94710 <i>Site ID: 387621</i>	NNW	0.00 / 0.00	2	<a href="#">397</a>
<a href="#">1</a>	CHMIRS	bayer corp	800 dewight way s/e corner of facility berkeley CA 94710 <i>Control No   Notified Date: 3/4/1996</i>	NNW	0.00 / 0.00	2	<a href="#">411</a>
<a href="#">1</a>	CHMIRS	bayer corp	800 dwight way east boundry area berkeley CA 94710 <i>Control No   Notified Date: 5/19/1995</i>	NNW	0.00 / 0.00	2	<a href="#">411</a>
<a href="#">1</a>	EMISSIONS	MILES INC	4TH & PARKER STREET BERKELEY CA 94701	WNW	0.00 / 0.00	2	<a href="#">412</a>
<a href="#">1</a>	EMISSIONS	BAYER CORPORATION	800 DWIGHT WAY BERKELEY CA 94710	NNW	0.00 / 0.00	2	<a href="#">412</a>
<a href="#">1</a>	EMISSIONS	BAYER CORPORATION	4TH & PARKER STREET BERKELEY CA 94701	WNW	0.00 / 0.00	2	<a href="#">417</a>
<a href="#">1</a>	EMISSIONS	BAYER HEALTHCARE LLC	800 DWIGHT WAY BERKELEY CA 94710	NNW	0.00 / 0.00	2	<a href="#">418</a>
<a href="#">1</a>	EMISSIONS	MOON'S BEST CLEANERS	4TH & PARKER STREET BERKELEY CA 94701	WNW	0.00 / 0.00	2	<a href="#">420</a>
<a href="#">1</a>	EMISSIONS	P Q CORPORATION	801 GRAYSON STREET BERKELEY CA 94710	SSE	0.00 / 0.00	2	<a href="#">420</a>

Map Key	DB	Company/Site Name	Address	Direction	Distance (mi/ft)	Elev Diff (ft)	Page Number	
<a href="#">1</a>	HIST TANK	BERKELEY UNIFIED SCHOOL DISTRI	801 PARKER STREET BERKELEY CA	NNW	0.00 / 0.00	2	<a href="#">423</a>	
<a href="#">1</a>	HIST TANK	COLGATE-PALMOLIVE COMPANY	2700 SEVENTH STREET BERKELEY CA	SSE	0.00 / 0.00	2	<a href="#">423</a>	
<a href="#">1</a>	HIST TANK	THE P.Q. CORPORATION	801 GRAYSON STREET BERKELEY CA	SSE	0.00 / 0.00	2	<a href="#">423</a>	
<a href="#">1</a>	HIST TANK	C.D.H. METALS, INC.	2550 - 7TH STREET BERKELEY CA	N	0.00 / 0.00	2	<a href="#">423</a>	
<a href="#">1</a>	HIST TANK	CUTTER LABORATORIES INC. DBA CU	4TH & PARKER STREETS (MAIL BOX BERKELEY CA	WNW	0.00 / 0.00	2	<a href="#">424</a>	
<a href="#">1</a>	EMISSIONS	BAYER US LLC	800 DWIGHT WAY BERKELEY CA 94710	NNW	0.00 / 0.00	2	<a href="#">424</a>	
<a href="#">1</a>	TRIS	BAYER HEALTHCARE PHARMACEUTICALS	800 DWIGHT WAY BERKELEY CA 94701	NNW	0.00 / 0.00	2	<a href="#">425</a>	
<a href="#">1</a>	TRIS	PQ CORP	801 GRAYSON ST BERKELEY CA 94710	SSE	0.00 / 0.00	2	<a href="#">456</a>	
<a href="#">1</a>	TRIS	BAYERNA FORMER MILES/CUTTER/BERKELEY UNIFIED SCHOOL DISTRICT	800 DWIGHT WAY BERKELEY CA 94710	NNW	0.00 / 0.00	2	<a href="#">474</a>	
<a href="#">1</a>	CLEANUP SITES	CARLETON BUSINESS CENTER	2700 7TH ST BERKELEY CA 94704	SSE	0.00 / 0.00	2	<a href="#">475</a>	
			<i>Site Facility Type   Status: CLEANUP PROGRAM SITE   COMPLETED - CASE CLOSED</i>					
<a href="#">1</a>	RCRA SQG	BAYER CORPORATION	800 DWIGHT WAY FORMER COLGATE PROPERTY BERKELEY CA 94701-1986 <i>EPA Handler ID: CAP000089425</i>	NNW	0.00 / 0.00	2	<a href="#">488</a>	



## Executive Summary: Site Report Summary - Surrounding Properties

Map Key	DB	Company/Site Name	Address	Direction	Distance (mi/ft)	Elev Diff (ft)	Page Number
<a href="#">2</a>	LUST	GARY STEEL COMPANY	2560 7TH ST BERKELEY CA 94704	NE	0.00 / 3.73	6	<a href="#">489</a>
<i>Global ID   Status   Status Date:</i> T0600100628   COMPLETED - CASE CLOSED   6/25/1999							
<a href="#">2</a>	HAZNET	1X GARY STEELE	2560 7TH ST BERKELEY CA 947100000	NE	0.00 / 3.73	6	<a href="#">491</a>
<a href="#">2</a>	HAZNET	1X GARY STEELE	2560 7TH ST BERKELEY CA 947100000	NE	0.00 / 3.73	6	<a href="#">492</a>
<a href="#">2</a>	FINDS/FRS	GARY STEEL COMPANY	2560 7TH ST BERKELEY CA 94704	NE	0.00 / 3.73	6	<a href="#">493</a>
<a href="#">3</a>	BERKELEY CUPA	Henkel US Operations Corporation	800 Grayson St CA	SE	0.00 / 3.75	0	<a href="#">493</a>
<a href="#">3</a>	CERS HAZ	Henkel US Operations Corporation	800 GRAYSON ST BERKELEY CA 94710	SE	0.00 / 3.75	0	<a href="#">494</a>
<a href="#">3</a>	RCRA SQG	HENKEL US OPERATIONS CORPORATION	800 GRAYSON ST BERKELEY CA 94710	SE	0.00 / 3.75	0	<a href="#">500</a>
<i>EPA Handler ID:</i> CAR000283374							
<a href="#">3</a>	FINDS/FRS	HENKEL US OPERATIONS CORPORATION	800 GRAYSON ST BERKELEY CA 94710	SE	0.00 / 3.75	0	<a href="#">501</a>
<a href="#">4</a>	BERKELEY CUPA	POWIS PARKER, INC.	2929 Sixth ST CA	N	0.00 / 4.19	5	<a href="#">502</a>
<a href="#">5</a>	FINDS/FRS	HEINZ/GRAYSON PLUME	7TH STREET AND GRAYSON STREET BERKELEY CA 94710	SE	0.00 / 6.30	5	<a href="#">502</a>
<a href="#">5</a>	RESPONSE	HEINZ/GRAYSON PLUME	7TH STREET AND GRAYSON STREET BERKELEY CA 94710	SE	0.00 / 6.30	5	<a href="#">503</a>
<i>Estor/EPA ID   Cleanup Status:</i> 60000399   REFER: RWQCB AS OF 6/27/2007							
<a href="#">6</a>	ERNS		D'WIGHT AND 4TH ST BERKELEY CA	NW	0.00 / 9.21	-1	<a href="#">504</a>

<b>Map Key</b>	<b>DB</b>	<b>Company/Site Name</b>	<b>Address</b>	<b>Direction</b>	<b>Distance (mi/ft)</b>	<b>Elev Diff (ft)</b>	<b>Page Number</b>
<a href="#">6</a>	CHMIRS	NRC	D'wight and 4th St. Berkeley CA <i>Control No   Notified Date: 5/5/200404:32:50 PM</i>	NW	0.00 / 9.21	-1	<a href="#">506</a>
<a href="#">7</a>	BERKELEY CUPA	SUSAN CALIRI, DDS	851 DWIGHT WAY CA	NNE	0.00 / 10.54	8	<a href="#">507</a>
<a href="#">8</a>	FINDS/FRS	SAAB REPLAY	727 DWIGHT WAY BERKELEY CA 94720	NW	0.00 / 15.44	-1	<a href="#">507</a>
<a href="#">8</a>	HAZNET	SAAB REPLAY	727 DWIGHT WAY BERKELEY CA 947100000	NW	0.00 / 15.44	-1	<a href="#">507</a>
<a href="#">8</a>	ICIS	SAAB REPLAY	727 DWIGHT WAY BERKELEY CA 94720	NW	0.00 / 15.44	-1	<a href="#">509</a>
<a href="#">9</a>	RCRA NON GEN	AARVAKS HEATING & AIR CONDITIONING INC	723 DWIGHT WAY BERKELEY CA 94710 <i>EPA Handler ID: CAC003069052</i>	NW	0.00 / 16.60	-3	<a href="#">509</a>
<a href="#">10</a>	AST		2465 FOURTH ST Berkeley CA	NW	0.00 / 19.20	-2	<a href="#">510</a>
<a href="#">10</a>	BERKELEY CUPA	BIO-FUEL OASIS	2465 FOURTH ST CA	NW	0.00 / 19.20	-2	<a href="#">510</a>
<a href="#">11</a>	HAZNET	ELLISON TECHNOLOGIES INC	2607 7TH ST BLDG B STE C BERKELEY CA 94710	ENE	0.01 / 29.58	6	<a href="#">510</a>
<a href="#">11</a>	HAZNET	COOL SYSTEMS INC	2607 7TH ST STE G BERKELEY CA 947100000	ENE	0.01 / 29.58	6	<a href="#">511</a>
<a href="#">12</a>	HAZNET	EAST BAY TOE	845 CARLETON ST BERKELEY CA 947100000	E	0.01 / 56.79	5	<a href="#">511</a>
<a href="#">12</a>	HAZNET	DAVID BROTHERS	845 CARLETON STREET BERKELEY CA 947100000	E	0.01 / 56.79	5	<a href="#">512</a>
<a href="#">12</a>	FINDS/FRS	DAVID BROTHERS	845 CARLETON ST BERKELEY CA 94710	E	0.01 / 56.79	5	<a href="#">513</a>

<b>Map Key</b>	<b>DB</b>	<b>Company/Site Name</b>	<b>Address</b>	<b>Direction</b>	<b>Distance (mi/ft)</b>	<b>Elev Diff (ft)</b>	<b>Page Number</b>
<a href="#">12</a>	BERKELEY CUPA	DAVID BROTHERS	845 Carleton ST CA	E	0.01 / 56.79	5	<a href="#">513</a>
<a href="#">12</a>	CERS HAZ	DAVID BROTHERS	845 CARLETON ST BERKELEY CA 94710	E	0.01 / 56.79	5	<a href="#">514</a>
<a href="#">13</a>	CERCLIS	ELECTRO-COATINGS IND	893 CARLETON ST BERKELEY CA 94710  <i>Site EPA ID:</i> CAD009116211	E	0.01 / 56.84	6	<a href="#">516</a>
<a href="#">13</a>	CERCLIS NFRAP	ELECTRO-COATINGS IND	893 CARLETON ST BERKELEY CA 94710  <i>Site EPA ID:</i> CAD009116211	E	0.01 / 56.84	6	<a href="#">518</a>
<a href="#">13</a>	RCRA LQG	ELECTRO-COATINGS OF CALIFORNIA INC	893 CARLETON BERKELEY CA 94710-0000  <i>EPA Handler ID:</i> CAD009116211	E	0.01 / 56.84	6	<a href="#">519</a>
<a href="#">13</a>	FINDS/FRS	ELECTRO-COATINGS OF CALIFORNIA INC	893 CARLETON STREET BERKELEY CA 94710-2696	E	0.01 / 56.84	6	<a href="#">534</a>
<a href="#">13</a>	CLEANUP SITES	ELECTRO-COATINGS OF CA	893 CARLETON ST BERKELEY CA 94710  <i>Site Facility Type / Status:</i> CLEANUP PROGRAM SITE   OPEN - VERIFICATION MONITORING	E	0.01 / 56.84	6	<a href="#">535</a>
<a href="#">13</a>	ENVIROSTOR	ELECTRO-COATING INC - PLANT 21	893 CARLETON STREET BERKELEY CA 94710  <i>Estor/EPA ID   Cleanup Status:</i> 01340001   REFER: OTHER AGENCY AS OF 10/21/1987	E	0.01 / 56.84	6	<a href="#">570</a>
<a href="#">13</a>	HAZNET	ELECTRO-COATINGS OF CALIFORNIA INC	893 CARLETON ST BERKELEY CA 947100000	E	0.01 / 56.84	6	<a href="#">571</a>
<a href="#">13</a>	HIST MANIFEST		893 CARLETON ST BERKELEY CA 947100000	E	0.01 / 56.84	6	<a href="#">639</a>
<a href="#">13</a>	SEMS ARCHIVE	ELECTRO-COATINGS IND	893 CARLETON ST BERKELEY CA 94710  <i>EPA ID:</i> CAD009116211	E	0.01 / 56.84	6	<a href="#">656</a>
<a href="#">13</a>	BERKELEY CUPA	ELECTRO-COATINGS OF CALIFORNIA INC	893 Carleton ST CA	E	0.01 / 56.84	6	<a href="#">656</a>
<a href="#">13</a>	CERS HAZ	ELECTRO-COATINGS OF CALIFORNIA INC	893 CARLETON ST BERKELEY CA 94710	E	0.01 / 56.84	6	<a href="#">657</a>

<i>Map Key</i>	<i>DB</i>	<i>Company/Site Name</i>	<i>Address</i>	<i>Direction</i>	<i>Distance (mi/ft)</i>	<i>Elev Diff (ft)</i>	<i>Page Number</i>
<a href="#">13</a>	EMISSIONS	ELECTRO-COATINGS OF CALIFORNIA	893 CARLETON STREET BERKELEY CA 94710	E	0.01 / 56.84	6	<a href="#">666</a>
<a href="#">13</a>	EMISSIONS	ELECTRO-COATINGS OF CALIFORNIA INC	893 CARLETON STREET BERKELEY CA 94710	E	0.01 / 56.84	6	<a href="#">672</a>
<a href="#">13</a>	EMISSIONS	ELECTRO-COATINGS INC	893 CARLETON STREET BERKELEY CA 94710	E	0.01 / 56.84	6	<a href="#">674</a>
<a href="#">13</a>	HIST TANK	ELECTRO-COATINGS INC. BERKELEY	893 CARLETON STREET BERKELEY CA	E	0.01 / 56.84	6	<a href="#">675</a>
<a href="#">13</a>	FINDS/FRS	ELECTRO-COATINGS OF BERKELEY	893 CARLETON ST BERKELEY CA 94710	E	0.01 / 56.84	6	<a href="#">675</a>
<a href="#">13</a>	PFAS	Electro-Coatings Of California Inc	893 Carleton Street Berkeley CA 94710	E	0.01 / 56.84	6	<a href="#">675</a>
<a href="#">13</a>	TRIS	ELECTRO-COATINGS OF CALIFORNIA INC	893 CARLETON ST BERKELEY CA 94710	E	0.01 / 56.84	6	<a href="#">711</a>
<a href="#">14</a>	HAZNET	NORTHVIEW PACIFIC LABORATORIES	2800 SEVENTH STREET BERKELEY CA 947100000	SE	0.01 / 62.83	3	<a href="#">731</a>
<a href="#">14</a>	HIST MANIFEST		2800 SEVENTH STREET BERKELEY CA 947100000	SE	0.01 / 62.83	3	<a href="#">732</a>
<a href="#">14</a>	BERKELEY CUPA	BERKELEY ADVANCED BIOMATERIALS, LLC	2800 SEVENTH ST CA	SE	0.01 / 62.83	3	<a href="#">733</a>
<a href="#">14</a>	CERS HAZ	BERKELEY ADVANCED BIOMATERIALS, LLC	2800 SEVENTH ST BERKELEY CA 94710	SE	0.01 / 62.83	3	<a href="#">733</a>
<a href="#">15</a>	FINDS/FRS	PACKWORKS LLC	2800 7TH STREET BERKELEY CA 94710-2703	SE	0.01 / 63.88	4	<a href="#">736</a>
<a href="#">15</a>	ERNS		2800 7TH ST BERKLEY CA	SE	0.01 / 63.88	4	<a href="#">736</a>

Map Key	DB	Company/Site Name	Address	Direction	Distance (mi/ft)	Elev Diff (ft)	Page Number
<a href="#">15</a>	CHMIRS	NRC	2800 7th Street Berkeley CA 94710 <i>Control No   Notified Date: 13-2023  </i>	SE	0.01 / 63.88	4	<a href="#">738</a>
<a href="#">15</a>	HAZNET	PACKWORKS INC	2800 7TH ST BERKELEY CA 94710	SE	0.01 / 63.88	4	<a href="#">741</a>
<a href="#">15</a>	HAZNET	NORTH VIEW PACIFIC LABS	2800 7TH ST BERKELEY CA 947100000	SE	0.01 / 63.88	4	<a href="#">745</a>
<a href="#">15</a>	HIST MANIFEST		2800 7TH ST BERKELEY CA 947100000	SE	0.01 / 63.88	4	<a href="#">745</a>
<a href="#">15</a>	EMISSIONS	PACKWORKS LLC	2800 7TH STREET BERKELEY CA 94710	SE	0.01 / 63.88	4	<a href="#">747</a>
<a href="#">16</a>	HAZNET	TED YEH	907 DWIGHT WAY BERKELEY CA 947102503	NNE	0.01 / 65.28	8	<a href="#">752</a>
<a href="#">17</a>	RCRA SQG	MERCOR INC	2448 SIXTH ST BERKELEY CA 94710 <i>EPA Handler ID: CAD980896328</i>	N	0.01 / 65.47	4	<a href="#">752</a>
<a href="#">17</a>	FINDS/FRS	THORATEC LABORATORIES CORP	2448 6TH STREET BERKELEY CA 94710-2414	N	0.01 / 65.47	4	<a href="#">754</a>
<a href="#">17</a>	HAZNET	MERCOR INC	2448 SIXTH ST BERKELEY CA 947100000	N	0.01 / 65.47	4	<a href="#">754</a>
<a href="#">17</a>	HAZNET	POWERFOOD INC	2448 SIXTH STREET BERKELEY CA 947100000	N	0.01 / 65.47	4	<a href="#">755</a>
<a href="#">17</a>	HAZNET	TINSLEY LABORATORY	2448 6TH ST BERKELEY CA 947100000	N	0.01 / 65.47	4	<a href="#">759</a>
<a href="#">17</a>	HIST MANIFEST		2448 6TH ST BERKELEY CA 947100000	N	0.01 / 65.47	4	<a href="#">759</a>
<a href="#">17</a>	HIST MANIFEST		2448 SIXTH ST BERKELEY CA 947100000	N	0.01 / 65.47	4	<a href="#">763</a>
<a href="#">17</a>	EMISSIONS	BAYER CORPORATION	2448 6TH ST BERKELEY CA	N	0.01 / 65.47	4	<a href="#">772</a>

<b>Map Key</b>	<b>DB</b>	<b>Company/Site Name</b>	<b>Address</b>	<b>Direction</b>	<b>Distance (mi/ft)</b>	<b>Elev Diff (ft)</b>	<b>Page Number</b>
<a href="#">17</a>	TRIS	THORATEC LABORATORIES CORP	2448 6TH ST BERKELEY CA 94710	N	0.01 / 65.47	4	<a href="#">772</a>
<a href="#">17</a>	CERS HAZ	Steep Hill Inc.	2448 6TH ST BERKELEY CA 94710	N	0.01 / 65.47	4	<a href="#">774</a>
<a href="#">17</a>	RCRA NON GEN	STEEP HILL INC	2448 6TH ST BERKELEY CA 94710 <i>EPA Handler ID: CAL000453369</i>	N	0.01 / 65.47	4	<a href="#">776</a>
<a href="#">17</a>	BERKELEY CUPA	Steep Hill Inc.	2448 Sixth ST CA	N	0.01 / 65.47	4	<a href="#">777</a>
<a href="#">18</a>	HAZNET	SWERVE CO OF CALIFORNIA	2629 7TH ST BERKELEY CA 947102509	E	0.01 / 70.34	8	<a href="#">777</a>
<a href="#">18</a>	HAZNET	ELLISON TECHNOLOGIES INC	2629 7TH ST STE C BERKELEY CA 947102509	E	0.01 / 70.34	8	<a href="#">779</a>
<a href="#">18</a>	HAZNET	1X ARGOS LTD	2629 SEVENTH ST BERKELEY CA 947100000	E	0.01 / 70.34	8	<a href="#">779</a>
<a href="#">18</a>	HAZNET	1X BERKELEY BRASS	2629 7TH STREET BERKELEY CA 947100000	E	0.01 / 70.34	8	<a href="#">780</a>
<a href="#">18</a>	FINDS/FRS	SWERVE CO. OF CALIFORNIA	2629 SEVENTH ST BERKELEY CA 94710	E	0.01 / 70.34	8	<a href="#">781</a>
<a href="#">18</a>	BERKELEY CUPA	ELLISON TECHNOLOGIES	2629 SEVENTH ST STE C CA	E	0.01 / 70.34	8	<a href="#">781</a>
<a href="#">18</a>	BERKELEY CUPA	SWERVE CO. OF CALIFORNIA	2629 SEVENTH ST CA	E	0.01 / 70.34	8	<a href="#">781</a>
<a href="#">18</a>	DELISTED HAZ	SWERVE CO. OF CALIFORNIA	2629 SEVENTH ST BERKELEY CA 94710	E	0.01 / 70.34	8	<a href="#">782</a>
<a href="#">18</a>	BERKELEY CUPA	EnChroma, Inc.	2629 Seventh ST CA	E	0.01 / 70.34	8	<a href="#">782</a>

<b>Map Key</b>	<b>DB</b>	<b>Company/Site Name</b>	<b>Address</b>	<b>Direction</b>	<b>Distance (mi/ft)</b>	<b>Elev Diff (ft)</b>	<b>Page Number</b>
<a href="#">18</a>	CERS HAZ	EnChroma, Inc.	2629 7TH STREET BERKELEY CA 94710	E	0.01 / 70.34	8	<a href="#">782</a>
<a href="#">18</a>	RCRA NON GEN	ENCHROMA. INC.	2629 7TH STREET BERKELEY CA 94710 <i>EPA Handler ID: CAC003054192</i>	E	0.01 / 70.34	8	<a href="#">785</a>
<a href="#">18</a>	RCRA NON GEN	ENCHROMA INC.	2629 7TH ST BERKELEY CA 94710-2509 <i>EPA Handler ID: CAC003066167</i>	E	0.01 / 70.34	8	<a href="#">786</a>
<a href="#">18</a>	FINDS/FRS	ENCHROMA. INC.	2629 7TH STREET BERKELEY CA 94710	E	0.01 / 70.34	8	<a href="#">787</a>
<a href="#">19</a>	HAZNET	ARBORICULTURAL SPECIALTIES INC	830 GRAYSON ST BERKELEY CA 947102616	SE	0.01 / 76.39	3	<a href="#">787</a>
<a href="#">19</a>	HAZNET	THE PROFESSIONAL TREE CARE COMPANY	830 GRAYSON ST BERKELEY CA 947102616	SE	0.01 / 76.39	3	<a href="#">789</a>
<a href="#">19</a>	FINDS/FRS	THE PROFESSIONAL TREE CARE COMPANY	830 GRAYSON ST BERKELEY CA 94710	SE	0.01 / 76.39	3	<a href="#">789</a>
<a href="#">19</a>	BERKELEY CUPA	THE PROFESSIONAL TREE CARE COMPANY	830 Grayson ST CA	SE	0.01 / 76.39	3	<a href="#">790</a>
<a href="#">19</a>	CERS HAZ	THE PROFESSIONAL TREE CARE COMPANY	830 GRAYSON ST BERKELEY CA 94710	SE	0.01 / 76.39	3	<a href="#">790</a>
<a href="#">19</a>	RCRA NON GEN	ARBORICULTURAL SPECIALTIES INC	830 GRAYSON ST BERKELEY CA 94710-2616 <i>EPA Handler ID: CAL000273418</i>	SE	0.01 / 76.39	3	<a href="#">795</a>
<a href="#">19</a>	FINDS/FRS	ARBORICULTURAL SPECIALTIES INC	830 GRAYSON ST BERKELEY CA 94710-2616	SE	0.01 / 76.39	3	<a href="#">797</a>
<a href="#">20</a>	RCRA SQG	NATIONAL STARCH & CHEM CORP	742 GRAYSON STREET BERKELEY CA 94710 <i>EPA Handler ID: CAD058777251</i>	SSE	0.02 / 86.23	-1	<a href="#">797</a>
<a href="#">20</a>	FINDS/FRS	HENKEL US OPERATIONS CORPORATION	742 GRAYSON STREET BERKELEY CA 94710	SSE	0.02 / 86.23	-1	<a href="#">799</a>

<b>Map Key</b>	<b>DB</b>	<b>Company/Site Name</b>	<b>Address</b>	<b>Direction</b>	<b>Distance (mi/ft)</b>	<b>Elev Diff (ft)</b>	<b>Page Number</b>
<a href="#">20</a>	FINDS/FRS	NATIONAL STARCH & CHEMICAL COM	742 GRAYSON ST. BERKELEY CA 94710-2677	SSE	0.02 / 86.23	-1	<a href="#">800</a>
<a href="#">20</a>	CLEANUP SITES	NATIONAL STARCH & CHEM COMPANY	742 GRAYSON ST BERKELEY CA 94710	SSE	0.02 / 86.23	-1	<a href="#">800</a>
<b>Site Facility Type / Status:</b> CLEANUP PROGRAM SITE   OPEN - REMEDIATION							
<a href="#">20</a>	TSCA	Henkel Corporaion, berkeley	742 Grayson Street Berkeley CA 94710	SSE	0.02 / 86.23	-1	<a href="#">815</a>
<a href="#">20</a>	HAZNET	HENKEL CORPORATION	742 GRAYSON ST BERKELEY CA 947102616	SSE	0.02 / 86.23	-1	<a href="#">816</a>
<a href="#">20</a>	HAZNET	ASHLAND SPECIALTY CHEMICAL CO	742 GRAYSON BERKELEY CA 94710	SSE	0.02 / 86.23	-1	<a href="#">826</a>
<a href="#">20</a>	HIST MANIFEST		742 GRAYSON ST BERKELEY CA 947102616	SSE	0.02 / 86.23	-1	<a href="#">827</a>
<a href="#">20</a>	PRP	NATIONAL STARCH & CHEMICAL CORP.	742 GRAYSON BERKELEY, CA 94710	SSE	0.02 / 86.23	-1	<a href="#">837</a>
<a href="#">20</a>	EMISSIONS	NATIONAL STARCH & CHEMICAL COR	742 GRAYSON STREET BERKELEY CA 94710	SSE	0.02 / 86.23	-1	<a href="#">837</a>
<a href="#">20</a>	EMISSIONS	NATIONAL STARCH & CHEMICAL COM	742 GRAYSON STREET BERKELEY CA 94710	SSE	0.02 / 86.23	-1	<a href="#">839</a>
<a href="#">20</a>	EMISSIONS	HENKEL CORPORATION	742 GRAYSON STREET BERKELEY CA 94710	SSE	0.02 / 86.23	-1	<a href="#">843</a>
<a href="#">20</a>	FINDS/FRS	HENKEL CORP	742 GRAYSON ST BERKELEY CA 94710	SSE	0.02 / 86.23	-1	<a href="#">847</a>
<a href="#">20</a>	EMISSIONS	HENKEL US OPERATIONS CORPORATION	742 GRAYSON STREET BERKELEY CA 94710	SSE	0.02 / 86.23	-1	<a href="#">847</a>
<a href="#">20</a>	TRIS	NATIONAL STARCH & CHEMICAL CO	742 GRAYSON ST BERKELEY CA 94710	SSE	0.02 / 86.23	-1	<a href="#">848</a>



<b>Map Key</b>	<b>DB</b>	<b>Company/Site Name</b>	<b>Address</b>	<b>Direction</b>	<b>Distance (mi/ft)</b>	<b>Elev Diff (ft)</b>	<b>Page Number</b>	
<a href="#">21</a>	HAZNET	1X R B MCNAIR CONSTRUCTION CO	2619 - 7TH ST BERKELEY CA 946060000	E	0.02 / 92.54	8	<a href="#">913</a>	
<a href="#">21</a>	HIST MANIFEST		2619 - 7TH ST BERKELEY CA 946060000	E	0.02 / 92.54	8	<a href="#">913</a>	
<a href="#">21</a>	BERKELEY CUPA	Mosswood Distillers	2619 Seventh ST CA	E	0.02 / 92.54	8	<a href="#">914</a>	
<a href="#">21</a>	CERS HAZ	Mosswood Distillers	2619 7TH ST STE A BERKELEY CA 94710	E	0.02 / 92.54	8	<a href="#">914</a>	
<a href="#">22</a>	HAZNET	ALLIANCE GRAPHICS	905 PARKER ST BERKELEY CA 947102525	ENE	0.02 / 99.61	7	<a href="#">916</a>	
<a href="#">22</a>	HAZNET	SAN FRANCISCO FED. SAVINGS & LOAN	905 PARKER ST. BERKELEY CA 947010000	ENE	0.02 / 99.61	7	<a href="#">919</a>	
<a href="#">23</a>	FINDS/FRS	MACAULAY FOUNDRY INC	811 CARLETON ST. BERKELEY CA 947102609	SE	0.02 / 105.56	2	<a href="#">919</a>	
<a href="#">23</a>	CLEANUP SITES	MACAULAY FOUNDRY INC	811 CARELTON ST BERKELEY CA 94710	SE	0.02 / 105.56	2	<a href="#">920</a>	
			<b>Site Facility Type   Status:</b> CLEANUP PROGRAM SITE   COMPLETED - CASE CLOSED					
<a href="#">23</a>	LUST	MACAULAY FOUNDRY	811 CARLETON BERKELEY CA 94710	SE	0.02 / 105.56	2	<a href="#">922</a>	
			<b>Global ID   Status   Status Date:</b> T0600100857   COMPLETED - CASE CLOSED   8/24/1994					
<a href="#">23</a>	HHSS	HC MACAULAY FOUNDRY COMPANY	811 CARLETON STREET BERKELEY CA 94710	SE	0.02 / 105.56	2	<a href="#">924</a>	
<a href="#">23</a>	HAZNET	MACAULAY FOUNDRY INC	811 CARLETON ST BERKELEY CA 947100000	SE	0.02 / 105.56	2	<a href="#">924</a>	
<a href="#">23</a>	HAZNET	MACAULAY FOUNDRY INC	811 CARLETON ST. BERKELEY CA 947100000	SE	0.02 / 105.56	2	<a href="#">931</a>	
<a href="#">23</a>	HAZNET	1X H C MACAULEY FOUNDRY	811 CARLETON ST BERKELEY CA 947100000	SE	0.02 / 105.56	2	<a href="#">932</a>	

Map Key	DB	Company/Site Name	Address	Direction	Distance (mi/ft)	Elev Diff (ft)	Page Number
<a href="#">23</a>	HIST MANIFEST		811 CARLETON ST. BERKELEY CA 947100000	SE	0.02 / 105.56	2	<a href="#">932</a>
<a href="#">23</a>	HIST MANIFEST		811 CARLETON ST BERKELEY CA 947100000	SE	0.02 / 105.56	2	<a href="#">935</a>
<a href="#">23</a>	FINDS/FRS	ERNEST AND LOIS RICH	811 CARLETON ST SMA14 BERKELEY CA 94710	SE	0.02 / 105.56	2	<a href="#">941</a>
<a href="#">23</a>	BERKELEY CUPA	ERNEST AND LOIS RICH	811 Carleton ST SMA 14 CA	SE	0.02 / 105.56	2	<a href="#">941</a>
<a href="#">23</a>	BERKELEY CUPA	MACAULAY FOUNDRY INC.	811 CARLETON ST CA	SE	0.02 / 105.56	2	<a href="#">942</a>
<a href="#">23</a>	BERKELEY CUPA	Ken David/John Allen	811 Carleton ST CA	SE	0.02 / 105.56	2	<a href="#">942</a>
<a href="#">23</a>	EMISSIONS	MACAULAY FOUNDRY, INC	811 CARLETON STREET BERKELEY CA 94710	SE	0.02 / 105.56	2	<a href="#">942</a>
<a href="#">23</a>	HIST TANK	H.C. MACAULAY FOUNDRY COMPANY	811 CARLETON STREET BERKELEY CA	SE	0.02 / 105.56	2	<a href="#">946</a>
<a href="#">23</a>	TRIS	MACAULAY FOUNDRY	811 CARLETON ST BERKELEY CA 94710	SE	0.02 / 105.56	2	<a href="#">947</a>
<a href="#">24</a>	RESPONSE	NATIONAL STARCH AND CHEMICAL COMPANY	742 AND 800 GRAYSON AVENUE BERKELEY CA 94710 <i>Estor/EPA ID   Cleanup Status:</i> 60000668   REFER: RWQCB AS OF 6/27/2007	S	0.02 / 108.30	-2	<a href="#">1031</a>
<a href="#">24</a>	ENVIROSTOR	NATIONAL STARCH AND CHEMICAL COMPANY	742 AND 800 GRAYSON AVENUE BERKELEY CA 94710 <i>Estor/EPA ID   Cleanup Status:</i> 60000668   REFER: RWQCB AS OF 6/27/2007	S	0.02 / 108.30	-2	<a href="#">1032</a>
<a href="#">25</a>	BERKELEY CUPA	Acrokin Engineering Inc.	2437 Sixth ST CA	N	0.02 / 112.34	6	<a href="#">1033</a>
<a href="#">26</a>	LUST	CARLETON BUSINESS CENTER	2703 7TH AVE BERKELEY CA 94704	ESE	0.03 / 133.68	8	<a href="#">1033</a>

Map Key	DB	Company/Site Name	Address	Direction	Distance (mi/ft)	Elev Diff (ft)	Page Number
<i>Global ID   Status   Status Date:</i> T0600100261   COMPLETED - CASE CLOSED   3/6/1992							
<a href="#">26</a>	BERKELEY CUPA	Wholesale Accessory	2703 Seventh ST STE 267 CA	ESE	0.03 / 133.68	8	<a href="#">1043</a>
<a href="#">27</a>	BERKELEY CUPA	THE POLYMER TECHNOLOGY GROUP	2810 SEVENTH ST CA	SE	0.03 / 141.12	3	<a href="#">1043</a>
<a href="#">27</a>	BERKELEY CUPA	DSM BIOMEDICAL, INC.	2810 Seventh ST CA	SE	0.03 / 141.12	3	<a href="#">1043</a>
<a href="#">27</a>	CERS HAZ	DSM BIOMEDICAL, INC.	2810 SEVENTH ST BERKELEY CA 94710	SE	0.03 / 141.12	3	<a href="#">1044</a>
<a href="#">28</a>	EMISSIONS	UNCOMMON GROUNDS, INC	2813 7TH STREET BERKELEY CA 94710	SE	0.03 / 141.28	3	<a href="#">1052</a>
<a href="#">28</a>	EMISSIONS	UNCOMMON GROUNDS GOURMET COFFE	2813 7TH STREET BERKELEY CA 94710	SE	0.03 / 141.28	3	<a href="#">1059</a>
<a href="#">28</a>	EMISSIONS	UNCOMMON GROUNDS, LLC	2813 7TH STREET BERKELEY CA 94710	SE	0.03 / 141.28	3	<a href="#">1060</a>
<a href="#">29</a>	HHSS	LJ KRUSE COMPANY	920 PARDEE ST BERKELEY CA 94710	ESE	0.03 / 153.23	7	<a href="#">1061</a>
<a href="#">29</a>	CERS HAZ	L. J. KRUSE CO.	920 PARDEE ST BERKELEY CA 94710	ESE	0.03 / 153.23	7	<a href="#">1061</a>
<a href="#">29</a>	HIST TANK	L.J. KRUSE COMPANY	920 PARDEE ST. BERKELEY CA	ESE	0.03 / 153.23	7	<a href="#">1065</a>
<a href="#">29</a>	BERKELEY CUPA	L. J. KRUSE CO.	920 Pardee ST CA	ESE	0.03 / 153.23	7	<a href="#">1065</a>
<a href="#">30</a>	RCRA LQG	DSM BIOMEDICAL INC	2810 7TH ST BERKELEY CA 94710-2703 <i>EPA Handler ID:</i> CAR000034223	SE	0.03 / 161.61	3	<a href="#">1066</a>
<a href="#">31</a>	BERKELEY CUPA	Bayer Childcare Center	921 PARKER ST CA	ENE	0.03 / 177.47	8	<a href="#">1081</a>

Map Key	DB	Company/Site Name	Address	Direction	Distance (mi/ft)	Elev Diff (ft)	Page Number
<a href="#">32</a>	BERKELEY CUPA	Pixar Childcare	920 Parker ST CA	ENE	0.03 / 177.83	8	<a href="#">1081</a>
<a href="#">33</a>	BERKELEY CUPA	TIPPETT STUDIO INC.	914 Grayson ST CA	ESE	0.04 / 200.16	7	<a href="#">1082</a>
<a href="#">33</a>	CERS HAZ	TIPPETT STUDIO INC.	914 GRAYSON ST BERKELEY CA 94710	ESE	0.04 / 200.16	7	<a href="#">1082</a>
<a href="#">33</a>	RCRA NON GEN	TIPPETT STUDIOS	914 GRAYSON ST BERKELEY CA 94710-0000 <i>EPA Handler ID: CAL000267162</i>	ESE	0.04 / 200.16	7	<a href="#">1085</a>
<a href="#">34</a>	RCRA NON GEN	UNIVERSAL TELEVISION	932 PARKER STREET #4 BERKELEY CA 94710 <i>EPA Handler ID: CAC002988470</i>	ENE	0.04 / 236.23	8	<a href="#">1086</a>
<a href="#">35</a>	LUST	CHRONICLE DEPOT	2817 7TH ST BERKELEY CA 94704 <i>Global ID   Status   Status Date: T0600100362   COMPLETED - CASE CLOSED   1/1/1999</i>	SE	0.05 / 254.52	4	<a href="#">1087</a>
<a href="#">36</a>	RCRA SQG	AUTO UNIBODY SPECIALISTS INC	2431 5TH ST BERKELEY CA 94710 <i>EPA Handler ID: CAD981691116</i>	NNW	0.05 / 265.41	4	<a href="#">1089</a>
<a href="#">36</a>	BERKELEY CUPA	PolyPlus Battery Company	2431 Fifth ST STE B CA	NNW	0.05 / 265.41	4	<a href="#">1090</a>
<a href="#">36</a>	EMISSIONS	AUTO-UNIBODY COLLISION CENTER	2431 5TH ST, SUITE A BERKELEY CA 94710	NNW	0.05 / 265.41	4	<a href="#">1090</a>
<a href="#">36</a>	RCRA NON GEN	POLYPLUS BATTERY COMPANY INC	2431 FIFTH ST STE B BERKELEY CA 94710-0000 <i>EPA Handler ID: CAL000152581</i>	NNW	0.05 / 265.41	4	<a href="#">1091</a>
<a href="#">37</a>	BERKELEY CUPA	THE RARE BARREL	940 Parker ST CA	ENE	0.05 / 275.16	9	<a href="#">1092</a>
<a href="#">37</a>	CERS HAZ	THE RARE BARREL	940 PARKER ST BERKELEY CA 94710	ENE	0.05 / 275.16	9	<a href="#">1093</a>
<a href="#">38</a>	BERKELEY CUPA	GRAYSIX COMPANY	2427 Fourth ST CA	NW	0.06 / 311.65	-1	<a href="#">1096</a>
<a href="#">38</a>	CERS HAZ	GRAYSIX COMPANY	2427 FOURTH ST BERKELEY CA 94710	NW	0.06 / 311.65	-1	<a href="#">1097</a>

Map Key	DB	Company/Site Name	Address	Direction	Distance (mi/ft)	Elev Diff (ft)	Page Number
<a href="#">38</a>	RCRA NON GEN	GRAYSIX COMPANY	2427 4TH ST BERKELEY CA 94710-2403 <i>EPA Handler ID:</i> CAL000345337	NW	0.06 / 311.65	-1	<a href="#">1100</a>
<a href="#">39</a>	CDL		2425 7TH ST BERKELEY CA 94710	NNE	0.06 / 318.82	11	<a href="#">1101</a>
<a href="#">40</a>	CERCLIS	MATRECON INC	2424 4TH ST BERKELEY CA 94710 <i>Site EPA ID:</i> CAT000624197	NW	0.06 / 336.34	-2	<a href="#">1101</a>
<a href="#">40</a>	CERCLIS NFRAP	MATRECON INC	2424 4TH ST BERKELEY CA 94710 <i>Site EPA ID:</i> CAT000624197	NW	0.06 / 336.34	-2	<a href="#">1102</a>
<a href="#">40</a>	RCRA NON GEN	PACIFIC COAST CHEMICALS CO	2424 FOURTH STREET BERKELEY CA 94710 <i>EPA Handler ID:</i> CAD071693741	NW	0.06 / 336.34	-2	<a href="#">1103</a>
<a href="#">40</a>	RCRA SQG	MANTROSE HAEUSER COMPANY INC	2424 4TH ST BLDG 5 MANTROSE HAEUSER RACKS BERKELEY CA 94710 <i>EPA Handler ID:</i> CAR000186171	NW	0.06 / 336.34	-2	<a href="#">1104</a>
<a href="#">40</a>	TSCA	PACIFIC COAST CHEMICALS COMPANY	2424 Fourth Street Berkeley CA 94710-2489	NW	0.06 / 336.34	-2	<a href="#">1106</a>
<a href="#">40</a>	RCRA NON GEN	BAYER HEALTHCARE PHARMACEUTICALS LLC	2424 4TH ST BERKELEY CA 94710 <i>EPA Handler ID:</i> CAT000624197	NW	0.06 / 336.34	-2	<a href="#">1112</a>
<a href="#">40</a>	SEMS ARCHIVE	MATRECON INC	2424 4TH ST BERKELEY CA 94710 <i>EPA ID:</i> CAT000624197	NW	0.06 / 336.34	-2	<a href="#">1114</a>
<a href="#">40</a>	BERKELEY CUPA	C&S Enterprises, Inc. dba PC Cargo	2424 Fourth ST CA	NW	0.06 / 336.34	-2	<a href="#">1115</a>
<a href="#">40</a>	RCRA NON GEN	GREENFIELD GLOBAL	2424 4TH STREET BERKELEY CA 94710 <i>EPA Handler ID:</i> CAC002974386	NW	0.06 / 336.34	-2	<a href="#">1115</a>
<a href="#">40</a>	RCRA NON GEN	MANTROSE HAEUSER COMPANY	2424 4TH STREET BERKELEY CA 94710 <i>EPA Handler ID:</i> CAC002974659	NW	0.06 / 336.34	-2	<a href="#">1116</a>
<a href="#">40</a>	RCRA LQG	RAVAGO CHEMICAL DIST INC., DBA PACIFIC COAST CHEMICALS	2424 4TH STREET BERKELEY CA 94710	NW	0.06 / 336.34	-2	<a href="#">1117</a>

Map Key	DB	Company/Site Name	Address	Direction	Distance (mi/ft)	Elev Diff (ft)	Page Number
			<i>EPA Handler ID: CAL000427268</i>				
<a href="#">41</a>	RCRA NON GEN	MISSION BARNES	2618 8TH ST BERKELEY CA 94710	ENE	0.06 / 340.35	10	<a href="#">1119</a>
			<i>EPA Handler ID: CAL000452194</i>				
<a href="#">42</a>	BERKELEY CUPA	CONSOLIDATED PRINTERS, INC.	2630 Eighth ST CA	ENE	0.06 / 342.01	9	<a href="#">1120</a>
<a href="#">42</a>	CERS HAZ	CONSOLIDATED PRINTERS, INC.	2630 EIGHTH ST BERKELEY CA 94710	ENE	0.06 / 342.01	9	<a href="#">1120</a>
<a href="#">42</a>	EMISSIONS	CONSOLIDATED PRINTERS, INC	2630 8TH STREET BERKELEY CA 94710	ENE	0.06 / 342.01	9	<a href="#">1126</a>
<a href="#">42</a>	RCRA CESQG	CONSOLIDATED PRINTERS INC	2630 2630 8TH ST BERKELEY CA 94710	ENE	0.06 / 342.01	9	<a href="#">1135</a>
			<i>EPA Handler ID: CAD983625138</i>				
<a href="#">43</a>	BERKELEY CUPA	CITY OF BERKELEY FIRESTATION #1	2442 Eighth ST CA	NE	0.06 / 343.13	12	<a href="#">1137</a>
<a href="#">43</a>	CERS HAZ	CITY OF BERKELEY FIRESTATION #1	2442 EIGHTH ST BERKELEY CA 94710	NE	0.06 / 343.13	12	<a href="#">1137</a>
<a href="#">44</a>	RCRA SQG	ANAMET LABORATORIES INC	2827 SEVENTH ST BERKELEY CA 94710	SE	0.07 / 344.87	2	<a href="#">1140</a>
			<i>EPA Handler ID: CAD981456742</i>				
<a href="#">44</a>	BERKELEY CUPA	INKWORKS PRESS	2827 SEVENTH ST CA	SE	0.07 / 344.87	2	<a href="#">1141</a>
<a href="#">44</a>	DELISTED HAZ	INKWORKS PRESS	2827 SEVENTH ST BERKELEY CA 94710	SE	0.07 / 344.87	2	<a href="#">1141</a>
<a href="#">44</a>	EMISSIONS	INKWORKS PRESS	2827 7TH STREET BERKELEY CA 94710	SE	0.07 / 344.87	2	<a href="#">1141</a>
<a href="#">45</a>	BERKELEY CUPA	ADAMS & CHITTENDEN SCIENTIFIC GLASS	2741 Eighth ST CA	ESE	0.07 / 345.31	8	<a href="#">1147</a>

Map Key	DB	Company/Site Name	Address	Direction	Distance (mi/ft)	Elev Diff (ft)	Page Number
<a href="#">45</a>	CERS HAZ	ADAMS & CHITTENDEN SCIENTIFIC GLASS	2741 EIGHTH ST BERKELEY CA 94710	ESE	0.07 / 345.31	8	<a href="#">1148</a>
<a href="#">46</a>	LUST	WEST COAST PROPERTY MANAGEMENT	2547 8TH ST BERKELEY CA 94710	NE	0.07 / 347.77	12	<a href="#">1150</a>
<i>Global ID   Status   Status Date:</i> T0600101534   COMPLETED - CASE CLOSED   11/5/1996							
<a href="#">46</a>	BERKELEY CUPA	ELECTROWELD USA	2547 EIGHTH ST STE 37 CA	NE	0.07 / 347.77	12	<a href="#">1152</a>
<a href="#">47</a>	BERKELEY CUPA	REVERE GLASS SCHOOL	2525 EIGHTH ST STE 13C CA	NE	0.07 / 350.61	11	<a href="#">1153</a>
<a href="#">48</a>	EMISSIONS	NEXUS WOODSHOP	2707 8TH STREET BERKELEY CA 94710	E	0.07 / 371.37	11	<a href="#">1153</a>
<a href="#">49</a>	BERKELEY CUPA	STANDARD FARE	2701 EIGHT ST. ST 118 CA	E	0.07 / 374.42	11	<a href="#">1153</a>
<a href="#">49</a>	BERKELEY CUPA	TASHA DE SERIO	2701 EIGHTH ST CA	E	0.07 / 374.42	11	<a href="#">1154</a>
<a href="#">49</a>	EMISSIONS	RUBY'S ROAST, LLC	2701 8TH STREET BERKELEY CA 94710	E	0.07 / 374.42	11	<a href="#">1154</a>
<a href="#">50</a>	RCRA NON GEN	BAY BRIDGE CAPITOL-10TH ST, LLC	2437 8TH STREET BERKELEY CA 94710	NE	0.07 / 380.64	13	<a href="#">1156</a>
<i>EPA Handler ID:</i> CAC002980757							
<a href="#">51</a>	BERKELEY CUPA	WALTER MORK CO., INC.	2418 Sixth ST CA	N	0.07 / 382.20	6	<a href="#">1157</a>
<a href="#">51</a>	CERS HAZ	WALTER MORK CO., INC.	2418 SIXTH ST BERKELEY CA 94710	N	0.07 / 382.20	6	<a href="#">1157</a>
<a href="#">52</a>	BERKELEY CUPA	FIDDLEHEAD GARDENS	2816 EIGHTH ST CA	ESE	0.07 / 387.04	7	<a href="#">1159</a>
<a href="#">52</a>	BERKELEY CUPA	FIDDLEHEAD GARDENS	2816 EIGHTH ST CA	ESE	0.07 / 387.04	7	<a href="#">1159</a>

<b>Map Key</b>	<b>DB</b>	<b>Company/Site Name</b>	<b>Address</b>	<b>Direction</b>	<b>Distance (mi/ft)</b>	<b>Elev Diff (ft)</b>	<b>Page Number</b>
<a href="#">53</a>	EMISSIONS	THE ACME BREAD COMPANY	930 PARDEE STREET BERKELEY CA 94710	ESE	0.07 / 390.45	9	<a href="#">1160</a>
<a href="#">54</a>	BERKELEY CUPA	INLITE CORPORATION	939 Grayson ST CA	ESE	0.08 / 414.33	9	<a href="#">1162</a>
<a href="#">54</a>	BERKELEY CUPA	Flying Moose Manufacturing LLC	939 Grayson St CA	ESE	0.08 / 414.33	9	<a href="#">1162</a>
<a href="#">54</a>	DELISTED HAZ	INLITE CORPORATION	939 GRAYSON ST BERKELEY CA 94710	ESE	0.08 / 414.33	9	<a href="#">1163</a>
<a href="#">54</a>	EMISSIONS	INLITE CORPORATION	939 GRAYSON STREET BERKELEY CA 94710	ESE	0.08 / 414.33	9	<a href="#">1163</a>
<a href="#">54</a>	CERS HAZ	Flying Moose Manufacturing LLC	939 GRAYSON ST BERKELEY CA 94710	ESE	0.08 / 414.33	9	<a href="#">1172</a>
<a href="#">54</a>	RCRA NON GEN	INLITE CORPORATION	939 GRAYSON ST BERKELEY CA 94710-0000 <i>EPA Handler ID: CAD981613136</i>	ESE	0.08 / 414.33	9	<a href="#">1175</a>
<a href="#">55</a>	ENVIROSTOR	HEINZ/GRAYSON PLUME	7TH STREET AND GRAYSON STREET BERKELEY CA 94710 <i>Estor/EPA ID   Cleanup Status: 60000399   REFER: RWQCB AS OF 6/27/2007</i>	SSE	0.08 / 433.32	-1	<a href="#">1176</a>
<a href="#">56</a>	RCRA SQG	ELECTRON BEAM VAC COATINGS INC	2830 SEVENTH ST BERKELEY CA 94710 <i>EPA Handler ID: CAD982516833</i>	SE	0.09 / 454.55	1	<a href="#">1178</a>
<a href="#">56</a>	BERKELEY CUPA	Berkeley Mills	2830 Seventh ST CA	SE	0.09 / 454.55	1	<a href="#">1179</a>
<a href="#">56</a>	RCRA NON GEN	BERKELEY MILLWORK & FURNITURE CO INC	2830 7TH ST BERKELEY CA 94710-2703 <i>EPA Handler ID: CAL000126031</i>	SE	0.09 / 454.55	1	<a href="#">1180</a>
<a href="#">57</a>	BERKELEY CUPA	Aerosol Dynamics Inc	935 Grayson St CA	ESE	0.09 / 459.31	9	<a href="#">1181</a>
<a href="#">57</a>	CERS HAZ	Aerosol Dynamics Inc	935 GRAYSON ST BERKELEY CA 94710	ESE	0.09 / 459.31	9	<a href="#">1181</a>



<b>Map Key</b>	<b>DB</b>	<b>Company/Site Name</b>	<b>Address</b>	<b>Direction</b>	<b>Distance (mi/ft)</b>	<b>Elev Diff (ft)</b>	<b>Page Number</b>
<a href="#">57</a>	RCRA NON GEN	AEROSOL DYNAMICS INC	935 GRAYSON ST BERKELEY CA 94710  <i>EPA Handler ID: CAL000287950</i>	ESE	0.09 / 459.31	9	<a href="#">1183</a>
<a href="#">58</a>	LUST	BERKELEY INDUSTRIAL COMPLEX	729 HEINZ ST BERKELEY CA 94710  <i>Global ID / Status / Status Date: T0600101792   COMPLETED - CASE CLOSED   1/9/1997</i>	S	0.09 / 459.41	-3	<a href="#">1184</a>
<a href="#">59</a>	RCRA SQG	PERFECTION LTD. BODY SHOP	2824 EIGHTH STREET BERKELEY CA 94710  <i>EPA Handler ID: CAD109232389</i>	ESE	0.09 / 473.08	6	<a href="#">1188</a>
<a href="#">60</a>	BERKELEY CUPA	HUSTEAD'S STORAGE YARD	2823 EIGHTH ST CA	ESE	0.09 / 481.75	6	<a href="#">1190</a>
<a href="#">61</a>	BERKELEY CUPA	Sid's Auto	2412 6th St CA	N	0.09 / 495.62	6	<a href="#">1190</a>
<a href="#">61</a>	CERS HAZ	Sid's Auto	2412 6TH ST BERKELEY CA 94710	N	0.09 / 495.62	6	<a href="#">1190</a>
<a href="#">61</a>	RCRA NON GEN	SID'S AUTO	2412 6TH ST BERKELEY CA 94710  <i>EPA Handler ID: CAL000264141</i>	N	0.09 / 495.62	6	<a href="#">1192</a>
<a href="#">62</a>	BERKELEY CUPA	Fire Cause Analysis	935 Pardee ST CA	E	0.10 / 501.77	11	<a href="#">1193</a>
<a href="#">62</a>	CERS HAZ	Fire Cause Analysis	935 PARDEE ST BERKELEY CA 94710	E	0.10 / 501.77	11	<a href="#">1194</a>
<a href="#">62</a>	RCRA NON GEN	FIRE CAUSE ANALYSIS	935 PARDEE ST BERKELEY CA 94710  <i>EPA Handler ID: CAL000397769</i>	E	0.10 / 501.77	11	<a href="#">1199</a>
<a href="#">63</a>	BERKELEY CUPA	ADVANCE HELI- WELDING	938 PARDEE ST CA	E	0.10 / 515.81	11	<a href="#">1200</a>
<a href="#">63</a>	EMISSIONS	ADVANCE HELI- WELDERS & MFG CO	938 PARDEE STREET BERKELEY CA 94710	E	0.10 / 515.81	11	<a href="#">1200</a>
<a href="#">64</a>	RCRA SQG	AIRCO TEMESCAL	2850 7TH ST BERKELEY CA 94710  <i>EPA Handler ID: CAD041843418</i>	SE	0.10 / 553.12	2	<a href="#">1205</a>

Map Key	DB	Company/Site Name	Address	Direction	Distance (mi/ft)	Elev Diff (ft)	Page Number
<a href="#">64</a>	RESPONSE	TEMESCAL BUSINESS CENTER	2850 7TH STREET BERKELEY CA 94710	SE	0.10 / 553.12	2	<a href="#">1206</a>
<i>Estor/EPA ID   Cleanup Status:</i> 60000400   REFER: RWQCB AS OF 6/27/2007							
<a href="#">64</a>	CLEANUP SITES	TEMESCAL BUSINESS CENTER	2850 7TH ST BERKELEY CA 94710	SE	0.10 / 553.12	2	<a href="#">1207</a>
<i>Site Facility Type   Status:</i> CLEANUP PROGRAM SITE   OPEN - SITE ASSESSMENT							
<a href="#">64</a>	EMISSIONS	DSM BIOMEDICAL	2850 7TH AVENUE BERKELEY CA 94710	SE	0.10 / 553.12	2	<a href="#">1213</a>
<a href="#">64</a>	ENVIROSTOR	TEMESCAL BUSINESS CENTER	2850 7TH STREET BERKELEY CA 94710	SE	0.10 / 553.12	2	<a href="#">1215</a>
<i>Estor/EPA ID   Cleanup Status:</i> 60000400   REFER: RWQCB AS OF 6/27/2007							
<a href="#">64</a>	RCRA NON GEN	US HEALTHWORKS MEDICAL GROUP	2850 7TH ST STE 100 BERKELEY CA 94710-2703	SE	0.10 / 553.12	2	<a href="#">1216</a>
<i>EPA Handler ID:</i> CAL000375246							
<a href="#">65</a>	BERKELEY CUPA	THE ED JONES COMPANY INC.	2834 Eighth ST CA	SE	0.11 / 580.67	5	<a href="#">1217</a>
<a href="#">65</a>	CERS HAZ	THE ED JONES COMPANY INC.	2834 EIGHTH ST BERKELEY CA 94710	SE	0.11 / 580.67	5	<a href="#">1217</a>
<a href="#">65</a>	RCRA NON GEN	THE ED JONES CO.	2834 8TH ST BERKELEY CA 94710-2834	SE	0.11 / 580.67	5	<a href="#">1219</a>
<i>EPA Handler ID:</i> CAL000304588							
<a href="#">66</a>	RCRA NON GEN	MCEWEN LIGHTING STUDIO	2748 9TH ST BERKELEY CA 94710-2656	ESE	0.12 / 651.62	12	<a href="#">1220</a>
<i>EPA Handler ID:</i> CAL000330773							
<a href="#">67</a>	CERS HAZ	OLIVERIA ENGINEERING	732 CHANNING WAY BERKELEY CA 94710	NNW	0.12 / 653.47	0	<a href="#">1221</a>
<a href="#">67</a>	RCRA NON GEN	OLIVERIA ENGINEERING	732 CHANNING WAY BERKELEY CA 94710-0000	NNW	0.12 / 653.47	0	<a href="#">1224</a>
<i>EPA Handler ID:</i> CAL920883541							
<a href="#">67</a>	BERKELEY CUPA	OLIVERIA ENGINEERING	732 Channing WAY CA	NNW	0.12 / 653.47	0	<a href="#">1225</a>
<a href="#">68</a>	BERKELEY CUPA	POWER LIGHT CORP.	815 HEINZ AVE CA	SE	0.12 / 654.03	1	<a href="#">1225</a>

<b>Map Key</b>	<b>DB</b>	<b>Company/Site Name</b>	<b>Address</b>	<b>Direction</b>	<b>Distance (mi/ft)</b>	<b>Elev Diff (ft)</b>	<b>Page Number</b>
<a href="#">68</a>	BERKELEY CUPA	Perfect Day, INC.	829 Heinz AVE CA	SE	0.12 / 654.03	1	<a href="#">1226</a>
<a href="#">68</a>	BERKELEY CUPA	ELECTROCHEMICAL DESIGN AASOC.	829 HEINZ AVE CA	SE	0.12 / 654.03	1	<a href="#">1226</a>
<a href="#">68</a>	DELISTED HAZ	DSM BIOMEDICAL, INC.	829 HEINZ ST BERKELEY CA 94710	SE	0.12 / 654.03	1	<a href="#">1226</a>
<a href="#">68</a>	CERS HAZ	Perfect Day, INC.	829 HEINZ ST BERKELEY CA 94710	SE	0.12 / 654.03	1	<a href="#">1227</a>
<a href="#">68</a>	RCRA NON GEN	PERFECT DAY FOODS	829 HEINZ AVE BERKELEY CA 94710 <i>EPA Handler ID: CAL000443662</i>	SE	0.12 / 654.03	1	<a href="#">1233</a>
<a href="#">68</a>	RCRA LQG	DSM BIOMEDICAL INC.	829 HEINZ STREET BERKELEY CA 94710 <i>EPA Handler ID: CAR000172858</i>	SE	0.12 / 654.03	1	<a href="#">1234</a>
<a href="#">69</a>	BERKELEY CUPA	CANTOO, INC.	813 HEINZ AVE CA	SE	0.12 / 654.86	0	<a href="#">1237</a>
<a href="#">69</a>	BERKELEY CUPA	Emergence	813 Heinz CA	SE	0.12 / 654.86	0	<a href="#">1237</a>
<a href="#">69</a>	BERKELEY CUPA	BIOMIMEDICA, INC.	813 HEINZ AVE CA	SE	0.12 / 654.86	0	<a href="#">1238</a>
<a href="#">69</a>	BERKELEY CUPA	Perfect Day, Inc.	813 Heinz AVE CA	SE	0.12 / 654.86	0	<a href="#">1238</a>
<a href="#">69</a>	PCB	LIGHTING RESOURCES, INC.	813 HEINZ STREET, BLDG. #4 BERKELEY CA 94710	SE	0.12 / 654.86	0	<a href="#">1238</a>
<a href="#">69</a>	CERS HAZ	Perfect Day, Inc.	813 HEINZ AVE BERKELEY CA 94710	SE	0.12 / 654.86	0	<a href="#">1238</a>
<a href="#">69</a>	RCRA NON GEN	PERFECT DAY FOODS	813 HEINZ AVE BERKELEY CA 94710 <i>EPA Handler ID: CAL000430246</i>	SE	0.12 / 654.86	0	<a href="#">1241</a>
<a href="#">70</a>	BERKELEY CUPA	The Acme Bread Company	2730 9th St CA	E	0.12 / 655.39	12	<a href="#">1242</a>

<b>Map Key</b>	<b>DB</b>	<b>Company/Site Name</b>	<b>Address</b>	<b>Direction</b>	<b>Distance (mi/ft)</b>	<b>Elev Diff (ft)</b>	<b>Page Number</b>
<a href="#">70</a>	CERS HAZ	The Acme Bread Company	2730 9TH ST BERKELEY CA 94710	E	0.12 / 655.39	12	<a href="#">1242</a>
<a href="#">71</a>	BERKELEY CUPA	ALDERSON CONSTRUCTION	710 CHANNING WAY CA	NW	0.12 / 656.25	-5	<a href="#">1245</a>
<a href="#">71</a>	RCRA NON GEN	ALDERSON CONSTRUCTION	710 CHANNING WY BERKELEY CA 94710-0000  <i>EPA Handler ID: CAL000140119</i>	NW	0.12 / 656.25	-5	<a href="#">1246</a>
<a href="#">72</a>	BERKELEY CUPA	Agenus West Pilot Plant	901 Heinz AVE CA	SE	0.12 / 658.67	3	<a href="#">1247</a>
<a href="#">72</a>	EMISSIONS	XOMA (US) LLC	901 HEINZ STREET BERKELEY CA	SE	0.12 / 658.67	3	<a href="#">1247</a>
<a href="#">72</a>	EMISSIONS	XOMA CORPORATION	901 HEINZ STREET BERKELEY CA 94710	SE	0.12 / 658.67	3	<a href="#">1248</a>
<a href="#">72</a>	CERS HAZ	Agenus West Pilot Plant	901 HEINZ AVE BERKELEY CA 94710	SE	0.12 / 658.67	3	<a href="#">1249</a>
<a href="#">72</a>	EMISSIONS	AGENUS WEST, LLC	901 HEINZ AVENUE CA 94710	SE	0.12 / 658.67	3	<a href="#">1254</a>
<a href="#">72</a>	RCRA LQG	AGENUS WEST LLC	901 HEINZ AVE. BERKELEY CA 94710-2716  <i>EPA Handler ID: CAR000091231</i>	SE	0.12 / 658.67	3	<a href="#">1254</a>
<a href="#">72</a>	EMISSIONS	AGENUS WEST, LLC	901 HEINZ AVENUE BERKELEY CA 94710	SE	0.12 / 658.67	3	<a href="#">1258</a>
<a href="#">73</a>	BERKELEY CUPA	Agenus West QC	793 Heinz Ave CA	SSE	0.13 / 661.68	-1	<a href="#">1259</a>
<a href="#">73</a>	RCRA CESQG	AGENUS WEST LLC	793 HEINZ AVE BERKELEY CA 94710  <i>EPA Handler ID: CAL000417853</i>	SSE	0.13 / 661.68	-1	<a href="#">1259</a>
<a href="#">74</a>	BERKELEY CUPA	POWIS PARKER, INC	775 HEINZ AVE CA	SSE	0.13 / 667.81	-3	<a href="#">1261</a>

Map Key	DB	Company/Site Name	Address	Direction	Distance (mi/ft)	Elev Diff (ft)	Page Number
<a href="#">74</a>	RCRA NON GEN	RIGETTI QUANTUM COMPUTING	775 HEINZ AVE BERKELEY CA 94710  <i>EPA Handler ID:</i> CAL000426468	SSE	0.13 / 667.81	-3	<a href="#">1261</a>
<a href="#">75</a>	RCRA NON GEN	XOMA CORP	2840 8TH ST BERKELEY CA 94710  <i>EPA Handler ID:</i> CAD981456460	SE	0.13 / 669.20	5	<a href="#">1263</a>
<a href="#">75</a>	BERKELEY CUPA	CURTIS & TOMPKINS	2840 Eighth ST CA	SE	0.13 / 669.20	5	<a href="#">1264</a>
<a href="#">75</a>	BERKELEY CUPA	MICROVIROLOGY LABS, INC.	2840 EIGHTH ST CA	SE	0.13 / 669.20	5	<a href="#">1264</a>
<a href="#">76</a>	HHSS	COBURN CONSTRUCTION	2741 9TH STREET BERKELEY CA 94710	ESE	0.13 / 671.35	12	<a href="#">1264</a>
<a href="#">76</a>	HIST TANK	COBURN CONSTRUCTION	2741-9TH STREET BERKELEY CA	ESE	0.13 / 671.35	12	<a href="#">1264</a>
<a href="#">77</a>	LUST	BERKELEY HUMANE SOCIETY	2700 9TH ST BERKELEY CA 94702  <i>Global ID / Status / Status Date:</i> T0600100181   COMPLETED - CASE CLOSED   7/25/1994	E	0.13 / 673.51	13	<a href="#">1264</a>
<a href="#">77</a>	BERKELEY CUPA	Berkeley Humane	2700 9th St CA	E	0.13 / 673.51	13	<a href="#">1267</a>
<a href="#">78</a>	RCRA NON GEN	LIGHTING RESOURCES INC	814 HEINZ ST BLDG NO 4 BERKELEY CA 94710  <i>EPA Handler ID:</i> CAR000006304	SE	0.13 / 673.68	0	<a href="#">1267</a>
<a href="#">78</a>	RCRA NON GEN	TRANS-BAY EXPRESS INC	810 HEINZ ST BERKELEY CA 94710  <i>EPA Handler ID:</i> CAD020004412	SE	0.13 / 673.68	0	<a href="#">1268</a>
<a href="#">78</a>	RCRA NON GEN	BAYER CORP GENE THERAPY LAB	820 HEINZ ST BERKELEY CA 94710  <i>EPA Handler ID:</i> CAR000013888	SE	0.13 / 673.68	0	<a href="#">1269</a>
<a href="#">78</a>	EMISSIONS	XOMA (US) LLC	804 HEINZ STREET BERKELEY CA 94710	SE	0.13 / 673.68	0	<a href="#">1271</a>
<a href="#">78</a>	EMISSIONS	XOMA (US) LLC	890 HEINZ BERKELEY CA 94710	SE	0.13 / 673.68	0	<a href="#">1273</a>

<b>Map Key</b>	<b>DB</b>	<b>Company/Site Name</b>	<b>Address</b>	<b>Direction</b>	<b>Distance (mi/ft)</b>	<b>Elev Diff (ft)</b>	<b>Page Number</b>
<a href="#">78</a>	EMISSIONS	CMC ICOS BIOLOGICS INC	890 HEINZ BERKELEY CA 94710	SE	0.13 / 673.68	0	<a href="#">1278</a>
<a href="#">78</a>	EMISSIONS	AGC BIOLOGICS INCORPORATED	890 HEINZ BERKELEY CA 94710	SE	0.13 / 673.68	0	<a href="#">1278</a>
<a href="#">79</a>	EMISSIONS	CLASSIC ILLUMINATION INC	2743 9TH STREET BERKELEY CA 94710	ESE	0.13 / 673.72	13	<a href="#">1279</a>
<a href="#">79</a>	BERKELEY CUPA	Panache Lighting	2743 9th St CA	ESE	0.13 / 673.72	13	<a href="#">1281</a>
<a href="#">79</a>	RCRA NON GEN	PANACHE LIGHTING INC	2743 9TH ST BERKELEY CA 94710  <i>EPA Handler ID: CAL000438673</i>	ESE	0.13 / 673.72	13	<a href="#">1281</a>
<a href="#">79</a>	RCRA NON GEN	STAY TRUE CYCLING VENTURES LLC	2743 9TH ST. BERKELEY CA 94710  <i>EPA Handler ID: CAC003069479</i>	ESE	0.13 / 673.72	13	<a href="#">1282</a>
<a href="#">80</a>	BERKELEY CUPA	POLY-SEAL INDUSTRIES	725 Channing WY CA	NNW	0.13 / 675.08	-2	<a href="#">1283</a>
<a href="#">81</a>	BERKELEY CUPA	GRATEFUL BODY	701 CHANNING WAY CA	NW	0.13 / 675.15	-9	<a href="#">1284</a>
<a href="#">82</a>	CERCLIS	BERKELEY IND COURT	729 HEINZ AVE BERKELEY CA 94710  <i>Site EPA ID: CAD980637235</i>	S	0.13 / 675.77	-5	<a href="#">1284</a>
<a href="#">82</a>	CERCLIS NFRAP	BERKELEY IND COURT	729 HEINZ AVE BERKELEY CA 94710  <i>Site EPA ID: CAD980637235</i>	S	0.13 / 675.77	-5	<a href="#">1285</a>
<a href="#">82</a>	RESPONSE	BERKELEY INDUSTRIAL COURT	729 HEINZ AVENUE BERKELEY CA 94710  <i>Estor/EPA ID   Cleanup Status: 01280069   REFER: RWQCB AS OF 6/21/2007</i>	S	0.13 / 675.77	-5	<a href="#">1287</a>
<a href="#">82</a>	CLEANUP SITES	BERKELEY INDUSTRIAL COMPLEX	729 HEINZ AVE BERKELEY CA 94710  <i>Site Facility Type   Status: CLEANUP PROGRAM SITE   OPEN - SITE ASSESSMENT</i>	S	0.13 / 675.77	-5	<a href="#">1288</a>
<a href="#">82</a>	SEMS ARCHIVE	BERKELEY IND COURT	729 HEINZ AVE BERKELEY CA 94710  <i>EPA ID: CAD980637235</i>	S	0.13 / 675.77	-5	<a href="#">1298</a>

Map Key	DB	Company/Site Name	Address	Direction	Distance (mi/ft)	Elev Diff (ft)	Page Number
<a href="#">82</a>	BERKELEY CUPA	ARTWORKS FOUNDRY	729 HEINZ AVE STE 10 CA	S	0.13 / 675.77	-5	<a href="#">1299</a>
<a href="#">82</a>	BERKELEY CUPA	MUSSI ARTWORKS FOUNDRY LLC	729 Heinz AVE STE 10 CA	S	0.13 / 675.77	-5	<a href="#">1299</a>
<a href="#">82</a>	ENVIROSTOR	BERKELEY INDUSTRIAL COURT	729 HEINZ AVENUE BERKELEY CA 94710	S	0.13 / 675.77	-5	<a href="#">1300</a>
<i>Estor/EPA ID   Cleanup Status:</i> 01280069   REFER: RWQCB AS OF 6/21/2007							
<a href="#">82</a>	BERKELEY CUPA	Joseph Siti Woodworking	729 Heinz AVE Ste 15 CA	S	0.13 / 675.77	-5	<a href="#">1301</a>
<a href="#">82</a>	RCRA NON GEN	HARVEST LAND	729 HEINZ AVE #8 BERKELEY CA 94710	S	0.13 / 675.77	-5	<a href="#">1301</a>
<i>EPA Handler ID:</i> CAL000452509							
<a href="#">82</a>	RCRA NON GEN	JOSEPH SITI WOODWORKING	729 HEINZ AVE STE 15 BERKELEY CA 94710	S	0.13 / 675.77	-5	<a href="#">1302</a>
<i>EPA Handler ID:</i> CAL000452927							
<a href="#">83</a>	BERKELEY CUPA	Glassybaby LLC	745 Heinz Ave CA	S	0.13 / 675.85	-5	<a href="#">1303</a>
<a href="#">83</a>	RCRA NON GEN	GLASSYBABY, LLC	745 HEINZ AVE. BERKELEY CA 94710	S	0.13 / 675.85	-5	<a href="#">1303</a>
<i>EPA Handler ID:</i> CAC003071757							
<a href="#">84</a>	RCRA NON GEN	BERKELEY OUTLET	711 HEINZ AVE BERKELEY CA 94710	S	0.13 / 679.20	-6	<a href="#">1304</a>
<i>EPA Handler ID:</i> CAL000453238							
<a href="#">85</a>	LUST	CONSOLIDATED FREIGHTWAYS	2515 9TH ST BERKELEY CA 94710	NE	0.13 / 679.94	16	<a href="#">1305</a>
<i>Global ID   Status   Status Date:</i> T0600100407   COMPLETED - CASE CLOSED   3/20/1997							
<a href="#">85</a>	HHSS	CONSOLIDATED FREIGHTWAYS	2515 9TH STREET BERKELEY CA 94710	NE	0.13 / 679.94	16	<a href="#">1308</a>
<a href="#">85</a>	HIST TANK	CONSOLIDATED FREIGHTWAYS	2515 9TH STREET BERKELEY CA	NE	0.13 / 679.94	16	<a href="#">1308</a>
<a href="#">86</a>	EMISSIONS	THE BEANERY	2545 9TH STREET #C BERKELEY CA 94710	ENE	0.13 / 685.20	15	<a href="#">1308</a>

<b>Map Key</b>	<b>DB</b>	<b>Company/Site Name</b>	<b>Address</b>	<b>Direction</b>	<b>Distance (mi/ft)</b>	<b>Elev Diff (ft)</b>	<b>Page Number</b>
<a href="#">87</a>	BERKELEY CUPA	SCHARFFEN BERGER CHOCOLATE MAKER	914 HEINZ AVE CA	SE	0.13 / 687.64	3	<a href="#">1309</a>
<a href="#">87</a>	BERKELEY CUPA	LIGHTSAIL ENERGY, INC.	914 Heinz AVE CA	SE	0.13 / 687.64	3	<a href="#">1309</a>
<a href="#">87</a>	DELISTED HAZ	LIGHTSAIL ENERGY, INC.	914 HEINZ AVE BERKELEY CA 94710	SE	0.13 / 687.64	3	<a href="#">1309</a>
<a href="#">87</a>	EMISSIONS	SCHARFFEN BERGER CHOCOLATE MAK	914 HEINZ AVENUE BERKELEY CA 94710	SE	0.13 / 687.64	3	<a href="#">1310</a>
<a href="#">87</a>	EMISSIONS	SCHARFFEN BERGER CHOCOLATE MAKER	914 HEINZ AVENUE BERKELEY CA 94710	SE	0.13 / 687.64	3	<a href="#">1312</a>
<a href="#">87</a>	RCRA NON GEN	LIGHTSAIL ENERGY INC/HEINZ FACILITY	914 HEINZ AVE BERKELEY CA 94710 <i>EPA Handler ID: CAL000371037</i>	SE	0.13 / 687.64	3	<a href="#">1312</a>
<a href="#">88</a>	RCRA NON GEN	WAREHAM DEVELOPMENT	800 HEINZ AVE #6 BERKELEY CA 94710 <i>EPA Handler ID: CAC003068706</i>	SSE	0.13 / 689.37	-2	<a href="#">1313</a>
<a href="#">89</a>	BERKELEY CUPA	Anven Biosciences Inc	820 Heinz Ave CA	SSE	0.13 / 690.07	-2	<a href="#">1314</a>
<a href="#">89</a>	BERKELEY CUPA	ZEPHYRUS BIOSCIENCES	820 HEINZ AVE CA	SSE	0.13 / 690.07	-2	<a href="#">1315</a>
<a href="#">89</a>	BERKELEY CUPA	Wareham Development	820 Heinz Ave CA	SSE	0.13 / 690.07	-2	<a href="#">1315</a>
<a href="#">89</a>	BERKELEY CUPA	iQ Biosciences	820 Heinz Ave CA	SSE	0.13 / 690.07	-2	<a href="#">1315</a>
<a href="#">89</a>	BERKELEY CUPA	REGiMMUNE	820 Heinz Ave CA	SSE	0.13 / 690.07	-2	<a href="#">1315</a>
<a href="#">89</a>	BERKELEY CUPA	ACCURUS BIOSCIENCES, INC.	820 HEINZ AVE CA	SSE	0.13 / 690.07	-2	<a href="#">1316</a>



<b>Map Key</b>	<b>DB</b>	<b>Company/Site Name</b>	<b>Address</b>	<b>Direction</b>	<b>Distance (mi/ft)</b>	<b>Elev Diff (ft)</b>	<b>Page Number</b>
<a href="#">89</a>	BERKELEY CUPA	BAYER HEALTHCARE, DIAGNOSTICS DIVISION	820 HEINZ AVENUE -BLDG. APC3 CA	SSE	0.13 / 690.07	-2	<a href="#">1316</a>
<a href="#">89</a>	BERKELEY CUPA	Valitor, Inc.	820 Heinz Ave CA	SSE	0.13 / 690.07	-2	<a href="#">1316</a>
<a href="#">89</a>	DELISTED HAZ	REGiMMUNE	820 HEINZ AVE BERKELEY CA 94710	SSE	0.13 / 690.07	-2	<a href="#">1316</a>
<a href="#">89</a>	EMISSIONS	SEVENTH STREET PROPERTIES II	820 HEINZ AVENUE BERKELEY CA 94710	SSE	0.13 / 690.07	-2	<a href="#">1317</a>
<a href="#">89</a>	BERKELEY CUPA	Rodan & Fields LLC	820 Heinz Ave CA	SSE	0.13 / 690.07	-2	<a href="#">1321</a>
<a href="#">89</a>	RCRA NON GEN	SARATOGA ENERGY RESEARCH PARTNERS	820 HEINZ AVE BERKELEY CA 94710 <i>EPA Handler ID: CAL000409487</i>	SSE	0.13 / 690.07	-2	<a href="#">1321</a>
<a href="#">89</a>	RCRA NON GEN	RODAN & FIELDS LLC	820 HEINZ AVE BERKELEY CA 94710 <i>EPA Handler ID: CAL000430998</i>	SSE	0.13 / 690.07	-2	<a href="#">1322</a>
<a href="#">89</a>	RCRA NON GEN	SILICON BIO DEVICES INC	820 HEINZ AVE BERKELEY CA 94710 <i>EPA Handler ID: CAL000394910</i>	SSE	0.13 / 690.07	-2	<a href="#">1323</a>
<a href="#">89</a>	RCRA NON GEN	VALITOR INC	820 HEINZ AVE BERKELEY CA 94710 <i>EPA Handler ID: CAL000418002</i>	SSE	0.13 / 690.07	-2	<a href="#">1324</a>
<a href="#">89</a>	RCRA NON GEN	FAUNA BIO INC	820 HEINZ AVE BERKELEY CA 94710 <i>EPA Handler ID: CAL000443128</i>	SSE	0.13 / 690.07	-2	<a href="#">1325</a>
<a href="#">89</a>	RCRA NON GEN	AAVALIUM INC	820 HEINZ AVE BERKELEY CA 94710 <i>EPA Handler ID: CAL000443849</i>	SSE	0.13 / 690.07	-2	<a href="#">1326</a>
<a href="#">89</a>	BERKELEY CUPA	Fauna Bio Incorporated	820 Heinz Ave CA	SSE	0.13 / 690.07	-2	<a href="#">1327</a>
<a href="#">89</a>	BERKELEY CUPA	Aavalium, Inc.	820 Heinz Ave CA	SSE	0.13 / 690.07	-2	<a href="#">1327</a>
<a href="#">89</a>	RCRA NON GEN	7TH STREET PROPERTIES II	820 HEINZ AVE BERKELEY CA 94710-2737	SSE	0.13 / 690.07	-2	<a href="#">1328</a>

Map Key	DB	Company/Site Name	Address	Direction	Distance (mi/ft)	Elev Diff (ft)	Page Number
			<i>EPA Handler ID:</i> CAC003044153				
<a href="#">90</a>	AST		804 HEINZ AVE Berkeley CA	SSE	0.13 / 694.11	-2	<a href="#">1329</a>
<a href="#">90</a>	BERKELEY CUPA	Rodan & Fields LLC 804 Heinz	804 Heinz AVE CA	SSE	0.13 / 694.11	-2	<a href="#">1329</a>
<a href="#">90</a>	DELISTED CTNK	XOMA4	804 HEINZ AVE BERKELEY CA 94710	SSE	0.13 / 694.11	-2	<a href="#">1329</a>
<a href="#">90</a>	DELISTED HAZ	XOMA4	804 HEINZ AVE BERKELEY CA 94710	SSE	0.13 / 694.11	-2	<a href="#">1330</a>
<a href="#">90</a>	RCRA NON GEN	XOMA US LLC	804 HEINZ AVE BERKELEY CA 94710	SSE	0.13 / 694.11	-2	<a href="#">1330</a>
			<i>EPA Handler ID:</i> CAD982361107				
<a href="#">90</a>	RCRA NON GEN	NEWOMICS INC	804 HEINZ AVE STE 150 BERKELEY CA 94710	SSE	0.13 / 694.11	-2	<a href="#">1332</a>
			<i>EPA Handler ID:</i> CAL000440714				
<a href="#">90</a>	RCRA NON GEN	MEMPHIS MEATS INC	804 HEINZ AVE STE 200 BERKELEY CA 94710	SSE	0.13 / 694.11	-2	<a href="#">1333</a>
			<i>EPA Handler ID:</i> CAL000435043				
<a href="#">90</a>	BERKELEY CUPA	Memphis Meats	804 Heinz AVE Ste 200 CA	SSE	0.13 / 694.11	-2	<a href="#">1334</a>
<a href="#">90</a>	RCRA NON GEN	RODAN & FIELDS LLC	804 HEINZ AVE BERKELEY CA 94710	SSE	0.13 / 694.11	-2	<a href="#">1335</a>
			<i>EPA Handler ID:</i> CAL000448466				
<a href="#">91</a>	RCRA SQG	EAST BAY WASH RACK	700 HEINZ AVE BERKELEY CA 94710	SSE	0.13 / 695.15	-5	<a href="#">1336</a>
			<i>EPA Handler ID:</i> CAD981374788				
<a href="#">91</a>	LUST	DURKEE WAREHAM	700 HEINZ ST BERKELEY CA 94704	SSE	0.13 / 695.15	-5	<a href="#">1337</a>
			<i>Global ID   Status   Status Date:</i> T0600100476   COMPLETED - CASE CLOSED   9/29/1994				
<a href="#">91</a>	BERKELEY CUPA	DTSC-HAZARDOUS MATERIALS LAB	700 Heinz AVE STE 100 CA	SSE	0.13 / 695.15	-5	<a href="#">1340</a>
<a href="#">91</a>	EMISSIONS	SEVENTH STREET PROPERTIES II	700 HEINZ AVENUE BERKELEY CA 94710	SSE	0.13 / 695.15	-5	<a href="#">1340</a>

Map Key	DB	Company/Site Name	Address	Direction	Distance (mi/ft)	Elev Diff (ft)	Page Number
<a href="#">91</a>	DELISTED HAZ	Kevin's HazWaste Facility	700 HEINZ AVE BERKELEY CA 94710	SSE	0.13 / 695.15	-5	<a href="#">1345</a>
<a href="#">91</a>	RCRA NON GEN	ENVIRONMENTAL CHEMISTRY LAB/DTSC	700 HEINZ AVE BERKELEY CA 94710-0000  <i>EPA Handler ID:</i> CAL000123037	SSE	0.13 / 695.15	-5	<a href="#">1346</a>
<a href="#">91</a>	RESPONSE	WAREHAM PROPERTIES	700 HEINZ AVENUE BERKELEY CA 94710  <i>Estor/EPA ID   Cleanup Status:</i> 01200019   CERTIFIED AS OF 11/19/2003	SSE	0.13 / 695.15	-5	<a href="#">1347</a>
<a href="#">91</a>	ENVIROSTOR	WAREHAM PROPERTIES	700 HEINZ AVENUE BERKELEY CA 94710  <i>Estor/EPA ID   Cleanup Status:</i> 01200019   CERTIFIED AS OF 11/19/2003	SSE	0.13 / 695.15	-5	<a href="#">1349</a>
<a href="#">91</a>	BERKELEY CUPA	Wareham Development- 700 Heinz	700 Heinz AVE CA	SSE	0.13 / 695.15	-5	<a href="#">1351</a>
<a href="#">92</a>	RCRA SQG	ADURO BIOTECH	740 HEINZ AVE BERKELEY CA 94710  <i>EPA Handler ID:</i> CAR000267971	S	0.13 / 697.28	-5	<a href="#">1351</a>
<a href="#">92</a>	BERKELEY CUPA	740 Heinz	740 Heinz Ave CA	S	0.13 / 697.28	-5	<a href="#">1353</a>
<a href="#">92</a>	BERKELEY CUPA	Aduro Biotech	740 Heinz Ave CA	S	0.13 / 697.28	-5	<a href="#">1353</a>
<a href="#">92</a>	RCRA SQG	KONIKU, INC	740 HEINZ AVE STE 155 BERKELEY CA 94710  <i>EPA Handler ID:</i> CAR000278002	S	0.13 / 697.28	-5	<a href="#">1354</a>
<a href="#">92</a>	RCRA SQG	CARMOT THERAPEUTICS, INC	740 HEINZ AVENUE, STE 100 BERKELEY CA 94710  <i>EPA Handler ID:</i> CAR000276634	S	0.13 / 697.28	-5	<a href="#">1355</a>
<a href="#">92</a>	EMISSIONS	SEVENTH STREET PROPERTIES VII, LLC	740 HEINZ AVENUE CA 94710	S	0.13 / 697.28	-5	<a href="#">1357</a>
<a href="#">92</a>	BERKELEY CUPA	Carmot Therapeutics	740 Heinz Ave CA	S	0.13 / 697.28	-5	<a href="#">1358</a>
<a href="#">92</a>	RCRA CESQG	CHECKER SPOT, INC.	740 HEINZ AVENUE BERKELEY CA 94710  <i>EPA Handler ID:</i> CAR000284323	S	0.13 / 697.28	-5	<a href="#">1358</a>

<b>Map Key</b>	<b>DB</b>	<b>Company/Site Name</b>	<b>Address</b>	<b>Direction</b>	<b>Distance (mi/ft)</b>	<b>Elev Diff (ft)</b>	<b>Page Number</b>
<a href="#">92</a>	BERKELEY CUPA	Koniku, Inc.	740 Heinz AVE Ste 155 CA	S	0.13 / 697.28	-5	<a href="#">1360</a>
<a href="#">92</a>	EMISSIONS	SEVENTH STREET PROPERTIES VII, LLC	740 HEINZ AVENUE BERKELEY CA 94710	S	0.13 / 697.28	-5	<a href="#">1360</a>
<a href="#">92</a>	BERKELEY CUPA	Kyverna Therapeutics	740 Heinz Ave CA	S	0.13 / 697.28	-5	<a href="#">1361</a>
<a href="#">92</a>	BERKELEY CUPA	Checkerspot, Inc.	740 Heinz Ave CA	S	0.13 / 697.28	-5	<a href="#">1361</a>
<a href="#">93</a>	HIST TANK	MACY MOVERS, INC.	2865 7TH STREET BERKELEY CA	SE	0.13 / 708.33	0	<a href="#">1361</a>
<a href="#">93</a>	BERKELEY CUPA	Wild Earth, Inc.	2865 Seventh ST Ste B CA	SE	0.13 / 708.33	0	<a href="#">1361</a>
<a href="#">93</a>	RCRA NON GEN	WILD EARTH INC	2865 SEVENTH ST STE B BERKELEY CA 94710 <i>EPA Handler ID: CAL000453366</i>	SE	0.13 / 708.33	0	<a href="#">1362</a>
<a href="#">94</a>	DELISTED TNK	XOMA CORPORATION	830 HEINZ AVE BERKELEY CA 94710	S	0.14 / 733.53	-6	<a href="#">1363</a>
<a href="#">95</a>	BERKELEY CUPA	VIK'S CHAAT CORNER	2390 Fourth ST CA	NNW	0.14 / 747.35	-3	<a href="#">1363</a>
<a href="#">96</a>	CERCLIS	GERMAIN'S	2777-9TH ST. BERKELEY CA 94710 <i>Site EPA ID: CAD981377005</i>	ESE	0.14 / 747.86	13	<a href="#">1363</a>
<a href="#">96</a>	CERCLIS NFRAP	GERMAIN'S	2777-9TH ST. BERKELEY CA 94710 <i>Site EPA ID: CAD981377005</i>	ESE	0.14 / 747.86	13	<a href="#">1364</a>
<a href="#">96</a>	RCRA SQG	GERMAINS PROEN PRODUCTS	2777 NINTH ST BERKELEY CA 94710 <i>EPA Handler ID: CAD983637836</i>	ESE	0.14 / 747.86	13	<a href="#">1365</a>
<a href="#">96</a>	CLEANUP SITES	PROEN PRODUCTS COMPANY	2777 9TH ST BERKELEY CA 94710 <i>Site Facility Type   Status: CLEANUP PROGRAM SITE   OPEN - VERIFICATION MONITORING</i>	ESE	0.14 / 747.86	13	<a href="#">1366</a>
<a href="#">96</a>	CLEANUP SITES	PROEN PRODUCTS	2777 9TH ST BERKELEY CA 94710	ESE	0.14 / 747.86	13	<a href="#">1400</a>

Map Key	DB	Company/Site Name	Address	Direction	Distance (mi/ft)	Elev Diff (ft)	Page Number
<b>Site Facility Type / Status:</b> CLEANUP PROGRAM SITE   OPEN - VERIFICATION MONITORING							
<a href="#">96</a>	SEMS ARCHIVE	GERMAIN'S	2777-9TH ST. BERKELEY CA 94710 <i>EPA ID:</i> CAD981377005	ESE	0.14 / 747.86	13	<a href="#">1406</a>
<a href="#">96</a>	EMISSIONS	PROEN PRODUCTS COMPANY	2777-9TH STREET BERKELEY CA 94710	ESE	0.14 / 747.86	13	<a href="#">1406</a>
<a href="#">97</a>	RCRA TSD	POLY-SEAL INDUSTRIES	725 CHANNING WAY BERKELEY CA 94710 <i>EPA Handler ID:</i> CAL000087837	NNW	0.14 / 751.47	0	<a href="#">1407</a>
<a href="#">97</a>	RCRA NON GEN	POLY-SEAL INDUSTRIES	725 CHANNING WAY BERKELEY CA 94710 <i>EPA Handler ID:</i> CAL000087837	NNW	0.14 / 751.47	0	<a href="#">1408</a>
<a href="#">98</a>	LUST	COBURN CONSTRUCTION	1006 PARDEE ST BERKELEY CA 94704 <i>Global ID / Status / Status Date:</i> T0600100396   COMPLETED - CASE CLOSED   10/1/1992	E	0.15 / 781.35	14	<a href="#">1409</a>
<a href="#">99</a>	BERKELEY CUPA	BERKELEY BOWL WEST	920 Heinz Ave CA	SE	0.16 / 824.21	7	<a href="#">1412</a>
<a href="#">99</a>	ALT FUELS	HEINZ GARAGE	920 Heinz Ave Berkeley CA 94710	SE	0.16 / 824.21	7	<a href="#">1412</a>
<a href="#">100</a>	BERKELEY CUPA	ION SYSTEMS, INC.	1005 PARKER ST CA	ENE	0.16 / 830.05	17	<a href="#">1412</a>
<a href="#">100</a>	BERKELEY CUPA	Steep Hill Labs	1005 Parker St CA	ENE	0.16 / 830.05	17	<a href="#">1413</a>
<a href="#">100</a>	RCRA NON GEN	STEEP HILL LABS INC	1005 PARKER ST BERKELEY CA 94710 <i>EPA Handler ID:</i> CAL000403406	ENE	0.16 / 830.05	17	<a href="#">1413</a>
<a href="#">101</a>	RCRA SQG	UP-RIGHT, INC	1013 PARDEE ST BERKELEY CA 94710 <i>EPA Handler ID:</i> CAD981374564	E	0.16 / 846.73	16	<a href="#">1414</a>
<a href="#">101</a>	BERKELEY CUPA	KINETIC SYSTEMS, INC.	1013 PARDEE ST CA	E	0.16 / 846.73	16	<a href="#">1416</a>
<a href="#">101</a>	BERKELEY CUPA	Energy Everywhere Inc.	1013 Pardee ST Ste 109 CA	E	0.16 / 846.73	16	<a href="#">1416</a>

Map Key	DB	Company/Site Name	Address	Direction	Distance (mi/ft)	Elev Diff (ft)	Page Number
<a href="#">101</a>	RCRA NON GEN	ENERGY EVERYWHERE INC	1013 PARDEE ST STE 109 BERKELEY CA 94710  <i>EPA Handler ID:</i> CAL000451109	E	0.16 / 846.73	16	<a href="#">1416</a>
<a href="#">102</a>	RCRA NON GEN	ELLIOTT BUILD REMODEL LLC	2335 5TH ST BERKELEY CA 94701  <i>EPA Handler ID:</i> CAL000454962	NNW	0.17 / 871.42	1	<a href="#">1418</a>
<a href="#">103</a>	RCRA SQG	OSBORNE MCGRAW HILL	2600 TENTH ST 6TH FLOOR BERKELEY CA 94710  <i>EPA Handler ID:</i> CAD983643982	ENE	0.17 / 883.84	18	<a href="#">1419</a>
<a href="#">103</a>	BERKELEY CUPA	2600 TENTH STREET, LLC	2600 Tenth ST CA	ENE	0.17 / 883.84	18	<a href="#">1420</a>
<a href="#">103</a>	BERKELEY CUPA	AT&T Mobility - BERKELEY (USID12704)	2600 10th St CA	ENE	0.17 / 883.84	18	<a href="#">1420</a>
<a href="#">103</a>	EMISSIONS	WAREHAM DEVELOPMENT	2600 10TH STREET BERKELEY CA 94710	ENE	0.17 / 883.84	18	<a href="#">1420</a>
<a href="#">103</a>	RCRA NON GEN	WAREHAM DEVELOPMENT	2600 TENTH STREET FANTASY STUDIOS BERKELEY CA 94710 <i>EPA Handler ID:</i> CAC003058674	ENE	0.17 / 883.84	18	<a href="#">1424</a>
<a href="#">104</a>	BERKELEY CUPA	VASKA, INC.	2332 FIFTH ST STE. E CA	NNW	0.17 / 888.00	0	<a href="#">1425</a>
<a href="#">104</a>	BERKELEY CUPA	GOLDIN DESIGN	2332 FIFTH ST CA	NNW	0.17 / 888.00	0	<a href="#">1425</a>
<a href="#">105</a>	RCRA SQG	XOMA CORPORATION	890 HEINZ ST BERKELEY CA 94710  <i>EPA Handler ID:</i> CAD981456528	SE	0.17 / 896.04	1	<a href="#">1425</a>
<a href="#">105</a>	BERKELEY CUPA	CMC ICOS BIOLOGICS, INC.	890 Heinz AVE CA	SE	0.17 / 896.04	1	<a href="#">1426</a>
<a href="#">105</a>	RCRA SQG	CMC ICOS BIOLOGICS, INC.	890 HEINZ AVE BERKELEY CA 94710  <i>EPA Handler ID:</i> CAL000377408	SE	0.17 / 896.04	1	<a href="#">1427</a>
<a href="#">106</a>	CERS TANK	7th Street Property	2910 7TH ST BERKELEY CA 94710  <i>Site ID:</i> 426369	SE	0.17 / 903.04	1	<a href="#">1428</a>

<b>Map Key</b>	<b>DB</b>	<b>Company/Site Name</b>	<b>Address</b>	<b>Direction</b>	<b>Distance (mi/ft)</b>	<b>Elev Diff (ft)</b>	<b>Page Number</b>
<a href="#">106</a>	BERKELEY CUPA	7th Street Property	2910 7th St CA	SE	0.17 / 903.04	1	<a href="#">1431</a>
<a href="#">106</a>	RCRA NON GEN	7TH STREET PROPERTY GENERAL PARTNERSHIP	2910 SEVENTH STREET BERKELEY CA 94710	SE	0.17 / 903.04	1	<a href="#">1431</a>
			<i>EPA Handler ID: CAC003065834</i>				
<a href="#">107</a>	BERKELEY CUPA	FMC DS-BERKELEY	2895 SEVENTH ST CA	SE	0.17 / 912.45	3	<a href="#">1432</a>
<a href="#">107</a>	BERKELEY CUPA	US RENAL CARE BERKELEY DIALYSIS	2895 Seventh ST CA	SE	0.17 / 912.45	3	<a href="#">1432</a>
<a href="#">107</a>	RCRA NON GEN	DIALYSIS NEWCO INC D/B/A U.S. RENAL CARE BERKLEY DIALYSIS	2895 7 TH ST BERKELEY CA 94710	SE	0.17 / 912.45	3	<a href="#">1433</a>
			<i>EPA Handler ID: CAL000422240</i>				
<a href="#">108</a>	EMISSIONS	INDIAN ROCK IMAGE SETTING	2331 5TH STREET BERKELEY CA 94710	NNW	0.17 / 914.44	1	<a href="#">1434</a>
<a href="#">108</a>	RCRA NON GEN	NURTURE SOURCE DESIGN	2331 5TH ST BERKELEY CA 94710	NNW	0.17 / 914.44	1	<a href="#">1438</a>
			<i>EPA Handler ID: CAC003060019</i>				
<a href="#">109</a>	BERKELEY CUPA	LIGHTING SYSTEMS, INC.	2322 SIXTH ST CA	N	0.17 / 919.06	6	<a href="#">1439</a>
<a href="#">110</a>	BERKELEY CUPA	BERKELEY CRAFTSMEN GCI	2530 TENTH ST STE 2 CA	ENE	0.18 / 959.53	19	<a href="#">1439</a>
<a href="#">110</a>	BERKELEY CUPA	Berkeley Craftsman, GCI	2530 Tenth ST 2 CA	ENE	0.18 / 959.53	19	<a href="#">1439</a>
<a href="#">111</a>	EMISSIONS	VERIZON WIRELESS ( OAKLAND W/B	1000 HEINZ AVENUE BERKELEY CA 94710	ESE	0.18 / 963.80	9	<a href="#">1439</a>
<a href="#">111</a>	EMISSIONS	VERIZON WIRELESS ( OAKLAND W/BERKELEY)	1000 HEINZ AVENUE BERKELEY CA 94710	ESE	0.18 / 963.80	9	<a href="#">1442</a>
<a href="#">112</a>	BERKELEY CUPA	BERKELEY SMOG	1010 CARLETON STE A CA	E	0.18 / 973.41	18	<a href="#">1444</a>

<b>Map Key</b>	<b>DB</b>	<b>Company/Site Name</b>	<b>Address</b>	<b>Direction</b>	<b>Distance (mi/ft)</b>	<b>Elev Diff (ft)</b>	<b>Page Number</b>
<a href="#">112</a>	BERKELEY CUPA	CHRISTOPHER'S AUTO REPAIR	1010 CARLETON ST CA	E	0.18 / 973.41	18	<a href="#">1444</a>
<a href="#">112</a>	BERKELEY CUPA	QUASIMODO METAL WORKS	1010 CARLETON STE 4 CA	E	0.18 / 973.41	18	<a href="#">1444</a>
<a href="#">113</a>	BERKELEY CUPA	SAAB REPLAY	1014 CARLETON ST CA	E	0.19 / 988.18	18	<a href="#">1445</a>
<a href="#">113</a>	BERKELEY CUPA	SAAB REPLAY	1014 Carleton ST CA	E	0.19 / 988.18	18	<a href="#">1445</a>
<a href="#">114</a>	EMISSIONS	ION SYSTEMS INC	2546 10TH STREET BERKELEY CA 94710	ENE	0.19 / 990.86	19	<a href="#">1445</a>
<a href="#">115</a>	EMISSIONS	KAVANAUGH COFFEE	2807 10TH STREET BERKELEY CA 94710	ESE	0.19 / 992.15	15	<a href="#">1447</a>
<a href="#">116</a>	LUST	AQUATIC PARK SCIENCE CENTER	80 BOLIVAR DR. BERKELEY CA 94710	NW	0.19 / 995.37	-15	<a href="#">1452</a>
<b>Global ID / Status / Status Date:</b> T10000001064   COMPLETED - CASE CLOSED   7/14/2014							
<a href="#">117</a>	BERKELEY CUPA	AVS SPECIALISTS, INC.	2501 Tenth ST CA	NE	0.19 / 1,002.36	21	<a href="#">1464</a>
<a href="#">117</a>	RCRA NON GEN	AVS SPECIALIST INC	2501 10TH ST BERKELEY CA 94710	NE	0.19 / 1,002.36	21	<a href="#">1464</a>
<b>EPA Handler ID:</b> CAL000338535							
<a href="#">118</a>	BERKELEY CUPA	CHARLIE'S GARAGE	2503 TENTH ST CA	NE	0.19 / 1,002.72	21	<a href="#">1465</a>
<a href="#">119</a>	BERKELEY CUPA	WISE AUTO REPAIR	2712 Tenth ST CA	E	0.19 / 1,003.80	17	<a href="#">1466</a>
<a href="#">120</a>	BERKELEY CUPA	TIPPETT STUDIO INC.	2741 Tenth ST CA	E	0.19 / 1,004.39	16	<a href="#">1466</a>
<a href="#">121</a>	BERKELEY CUPA	MEYER SOUND LABORATORIES INC.	2817 Tenth ST CA	ESE	0.19 / 1,010.15	14	<a href="#">1467</a>



<b>Map Key</b>	<b>DB</b>	<b>Company/Site Name</b>	<b>Address</b>	<b>Direction</b>	<b>Distance (mi/ft)</b>	<b>Elev Diff (ft)</b>	<b>Page Number</b>
<a href="#">121</a>	RCRA NON GEN	MEYER SOUND LABORATORIES INC	2817 10TH ST BERKELEY CA 94710-2710  <i>EPA Handler ID:</i> CAL000356050	ESE	0.19 / 1,010.15	14	<a href="#">1467</a>
<a href="#">121</a>	RCRA SQG	MEYER SOUND	2817 10TH STREET BERKELEY CA 94702  <i>EPA Handler ID:</i> CAR000305730	ESE	0.19 / 1,010.15	14	<a href="#">1468</a>
<a href="#">122</a>	EMISSIONS	XOMA US LLC	2910 W 7TH STREET BERKELEY CA 94710	SSE	0.19 / 1,010.30	2	<a href="#">1470</a>
<a href="#">122</a>	EMISSIONS	XOMA US LLC	2910 W 7TH STREET BERKELEY CA	SSE	0.19 / 1,010.30	2	<a href="#">1476</a>
<a href="#">123</a>	BERKELEY CUPA	FALCON COLLISION REPAIR, INC.	2700 Tenth ST CA	E	0.19 / 1,016.87	18	<a href="#">1476</a>
<a href="#">123</a>	DELISTED HAZ	FALCON COLLISION REPAIR, INC.	2700 TENTH ST BERKELEY CA 94710	E	0.19 / 1,016.87	18	<a href="#">1476</a>
<a href="#">123</a>	EMISSIONS	FALCON COLLISION REPAIR INC	2700 10TH STREET BERKELEY CA 94710	E	0.19 / 1,016.87	18	<a href="#">1477</a>
<a href="#">123</a>	RCRA NON GEN	KAISER PERMANENTE PARDEE LOT	2700 TENTH STREET BERKELEY CA 94710  <i>EPA Handler ID:</i> CAC003069833	E	0.19 / 1,016.87	18	<a href="#">1478</a>
<a href="#">124</a>	CLEANUP SITES	EMERALD PACKAGING	2821 10TH ST BERKELEY CA 94710  <i>Site Facility Type   Status:</i> CLEANUP PROGRAM SITE   COMPLETED - CASE CLOSED	ESE	0.19 / 1,021.29	13	<a href="#">1479</a>
<a href="#">124</a>	EMISSIONS	EMERALD PACKAGING INC	2821 10TH STREET BERKELEY CA 94710	ESE	0.19 / 1,021.29	13	<a href="#">1481</a>
<a href="#">124</a>	LUST	EMERALD PACKAGING	2821 10TH ST BERKELEY CA 94710  <i>Global ID   Status   Status Date:</i> T0600100510   COMPLETED - CASE CLOSED   3/6/2017	ESE	0.19 / 1,021.29	13	<a href="#">1481</a>
<a href="#">125</a>	BERKELEY CUPA	Verizon Wireless Oakland West (Berkeley)	1010 Heinz Ave CA	ESE	0.19 / 1,026.84	10	<a href="#">1487</a>
<a href="#">126</a>	RCRA TSD	2621 TENTH STREET, LLC	2621 TENTH STREET BERKELEY CA 94710  <i>EPA Handler ID:</i> CAC003012524	E	0.19 / 1,028.40	18	<a href="#">1488</a>

Map Key	DB	Company/Site Name	Address	Direction	Distance (mi/ft)	Elev Diff (ft)	Page Number
<a href="#">126</a>	RCRA NON GEN	2621 TENTH STREET, LLC	2621 TENTH STREET BERKELEY CA 94710  <i>EPA Handler ID:</i> CAC003012524	E	0.19 / 1,028.40	18	<a href="#">1489</a>
<a href="#">126</a>	RCRA NON GEN	KAISER PERMANENTE BERKELEY MOB	2621 TENTH STREET BERKELEY CA 94710  <i>EPA Handler ID:</i> CAC003028575	E	0.19 / 1,028.40	18	<a href="#">1490</a>
<a href="#">127</a>	BERKELEY CUPA	OCEANWORKS, INC.	2703 Tenth ST CA	E	0.20 / 1,035.03	18	<a href="#">1491</a>
<a href="#">127</a>	RCRA NON GEN	OCEANWORKS INC	2703 TENTH ST BERKELEY CA 94710-0000  <i>EPA Handler ID:</i> CAL000057369	E	0.20 / 1,035.03	18	<a href="#">1491</a>
<a href="#">127</a>	RCRA NON GEN	AB AUTOMOTIVE DBA OCEAN WORKS	2703 10TH ST BERKELEY CA 94710  <i>EPA Handler ID:</i> CAL000449602	E	0.20 / 1,035.03	18	<a href="#">1492</a>
<a href="#">127</a>	RCRA NON GEN	AB AUTOMOTIVE DBA OCEANWORKS	2703 TENTH ST BERKELEY CA 94710  <i>EPA Handler ID:</i> CAL000455365	E	0.20 / 1,035.03	18	<a href="#">1493</a>
<a href="#">128</a>	CLEANUP SITES	WAREHAM DEVELOPMENT	2900 5TH ST BERKELEY CA 94710  <i>Site Facility Type / Status:</i> CLEANUP PROGRAM SITE   OPEN - INACTIVE	SSE	0.20 / 1,054.93	-6	<a href="#">1494</a>
<a href="#">129</a>	RCRA SQG	CALCOM INC	2832 TENTH ST BERKELEY CA 94710  <i>EPA Handler ID:</i> CAP000066902	ESE	0.20 / 1,059.41	13	<a href="#">1497</a>
<a href="#">130</a>	EMISSIONS	VANN'S AUTO BODY	1052 DWIGHT WAY BERKELEY CA 94710	NE	0.20 / 1,062.52	21	<a href="#">1499</a>
<a href="#">131</a>	RCRA LQG	CURTIS & TOMPKINS LABS	2323 FIFTH ST BERKELEY CA 94710-0000  <i>EPA Handler ID:</i> CAD980737449	NNW	0.20 / 1,077.63	-1	<a href="#">1500</a>
<a href="#">131</a>	BERKELEY CUPA	ENTHALPY ANALYTICAL LLC	2323 Fifth ST CA	NNW	0.20 / 1,077.63	-1	<a href="#">1521</a>
<a href="#">132</a>	BERKELEY CUPA	MEJIA'S IMPORTED CAR SERVICE	1032 CARLETON ST CA	E	0.21 / 1,108.58	18	<a href="#">1521</a>
<a href="#">133</a>	LUST	STUDIO COMPLEX	1025 CARLETON ST BERKELEY CA 94710  <i>Global ID / Status / Status Date:</i> T0600101322   COMPLETED - CASE CLOSED   5/3/1994	E	0.21 / 1,109.36	18	<a href="#">1521</a>

Map Key	DB	Company/Site Name	Address	Direction	Distance (mi/ft)	Elev Diff (ft)	Page Number
<a href="#">134</a>	EMISSIONS	YORK PRECISION MANUFACTURING	1035 GRAYSON STREET BERKELEY CA 94710	E	0.21 / 1,116.39	16	<a href="#">1524</a>
<a href="#">135</a>	BERKELEY CUPA	OCEANWORKS II	1030 Carleton ST CA	E	0.21 / 1,125.55	19	<a href="#">1527</a>
<a href="#">135</a>	RCRA NON GEN	AB AUTOMOTIVE DBA OCEANWORKS	1030 CARLETON ST BERKELEY CA 94710	E	0.21 / 1,125.55	19	<a href="#">1528</a>
			<b>EPA Handler ID:</b> CAL000455363				
<a href="#">136</a>	LUST	BERKELEY BUSINESS CENTER	2900 SAN PABLO AVE BERKELEY CA 94710	ESE	0.21 / 1,134.39	15	<a href="#">1529</a>
			<b>Global ID   Status   Status Date:</b> T0600100174   OPEN - SITE ASSESSMENT   8/1/2017				
<a href="#">137</a>	RCRA SQG	BARON VON FRIER	801 ANTHONY ST BERKELEY CA 94710	SSE	0.22 / 1,144.65	-5	<a href="#">1545</a>
			<b>EPA Handler ID:</b> CAD099959884				
<a href="#">137</a>	BERKELEY CUPA	RODAN & FIELDS LLC	801 Anthony ST CA	SSE	0.22 / 1,144.65	-5	<a href="#">1546</a>
<a href="#">137</a>	EMISSIONS	BARON VON FRIER	801 ANTHONY STREET BERKELEY CA 94710	SSE	0.22 / 1,144.65	-5	<a href="#">1547</a>
<a href="#">137</a>	RCRA NON GEN	RODAN & FIELDS LLC	801 ANTHONY ST BERKELEY CA 94710	SSE	0.22 / 1,144.65	-5	<a href="#">1553</a>
			<b>EPA Handler ID:</b> CAL000430999				
<a href="#">138</a>	LUST	JWP MECHANICAL	999 ANTHONY ST BERKELEY CA 94704	SE	0.22 / 1,155.98	6	<a href="#">1554</a>
			<b>Global ID   Status   Status Date:</b> T0600100748   COMPLETED - CASE CLOSED   4/13/1995				
<a href="#">138</a>	EMISSIONS	THE WOODEN DUCK	999 ANTHONY STREET BERKELEY CA 94710	SE	0.22 / 1,155.98	6	<a href="#">1557</a>
<a href="#">138</a>	RCRA NON GEN	2929 SEVENTH ST., LLC	999 ANTHONY STREET BERKELEY CA 94710	SE	0.22 / 1,155.98	6	<a href="#">1558</a>
			<b>EPA Handler ID:</b> CAC003049703				
<a href="#">139</a>	BERKELEY CUPA	A DONKEY AND GOAT, LLC	2323 B FOURTH ST CA	NNW	0.22 / 1,156.86	-5	<a href="#">1559</a>
<a href="#">139</a>	BERKELEY CUPA	Urbano Cellars	2323 B Fourth ST CA	NNW	0.22 / 1,156.86	-5	<a href="#">1560</a>
<a href="#">140</a>	LUST	TRUST SECURITY MANAGEMENT	2321 4TH ST BERKELEY CA 94704	NNW	0.22 / 1,171.75	-5	<a href="#">1560</a>

Map Key	DB	Company/Site Name	Address	Direction	Distance (mi/ft)	Elev Diff (ft)	Page Number
<i>Global ID   Status   Status Date:</i> T0600101388   COMPLETED - CASE CLOSED   9/22/1997							
<a href="#">141</a>	BERKELEY CUPA	COLOR TONE, INC.	2920 SEVENTH ST CA	SE	0.22 / 1,180.23	1	<a href="#">1562</a>
<a href="#">142</a>	LUST	OLIVER COMPANY	1035 CARLETON ST BERKELEY CA 94710	E	0.23 / 1,189.91	20	<a href="#">1562</a>
<i>Global ID   Status   Status Date:</i> T0600101006   COMPLETED - CASE CLOSED   8/24/1994							
<a href="#">142</a>	RCRA NON GEN	ALWARD CONSTRUCTION	1035 CARLETON ST BERKELEY CA 94710	E	0.23 / 1,189.91	20	<a href="#">1564</a>
<i>EPA Handler ID:</i> CAL000449397							
<a href="#">143</a>	LUST	BAY EXPORT SERVICES	717 POTTER ST BERKELEY CA 94704	S	0.23 / 1,214.68	-6	<a href="#">1566</a>
<i>Global ID   Status   Status Date:</i> T0600100150   COMPLETED - CASE CLOSED   5/23/2003							
<a href="#">143</a>	HHSS	BAY EXPORT SERVICES	717 POTTER STREET BERKELEY CA 94710	S	0.23 / 1,214.68	-6	<a href="#">1570</a>
<a href="#">143</a>	RCRA NON GEN	BAYER CORP APC LAB	717 POTTER ST BERKELEY CA 94710	S	0.23 / 1,214.68	-6	<a href="#">1570</a>
<i>EPA Handler ID:</i> CAR000009894							
<a href="#">143</a>	BERKELEY CUPA	WAREHAM PROPERTIES	717 POTTER ST CA	S	0.23 / 1,214.68	-6	<a href="#">1571</a>
<a href="#">143</a>	BERKELEY CUPA	E.O. LAWRENCE BERKELEY NATIONAL LABORATORY - BUILDING 977	717 Potter ST CA	S	0.23 / 1,214.68	-6	<a href="#">1572</a>
<a href="#">143</a>	BERKELEY CUPA	BAYER HEALTHCARE LLC	717 POTTER ST CA	S	0.23 / 1,214.68	-6	<a href="#">1572</a>
<a href="#">143</a>	HIST TANK	BAY EXPORT SERVICES	717 POTTER STREET BERKELEY CA	S	0.23 / 1,214.68	-6	<a href="#">1572</a>
<a href="#">143</a>	RCRA SQG	LBNL BLDG 977 POTTER STREET	717 POTTER STREET BLDG 977 BERKELEY CA 94710-2722 <i>EPA Handler ID:</i> CAR000161679	S	0.23 / 1,214.68	-6	<a href="#">1572</a>
<a href="#">144</a>	BERKELEY CUPA	MEYER SOUND LABORATORIES INC.	1033 HEINZ AVE CA	ESE	0.23 / 1,223.87	14	<a href="#">1574</a>

<b>Map Key</b>	<b>DB</b>	<b>Company/Site Name</b>	<b>Address</b>	<b>Direction</b>	<b>Distance (mi/ft)</b>	<b>Elev Diff (ft)</b>	<b>Page Number</b>
<a href="#">144</a>	BERKELEY CUPA	Meyer Sound Laboratories Inc.	1033 Heinz Ave CA	ESE	0.23 / 1,223.87	14	<a href="#">1575</a>
<a href="#">144</a>	RCRA NON GEN	MEYER SOUND LABORATORIES INC	1033 HEINZ AVE BERKELEY CA 94710-2735  <i>EPA Handler ID: CAL000356052</i>	ESE	0.23 / 1,223.87	14	<a href="#">1575</a>
<a href="#">145</a>	BERKELEY CUPA	H & B INC.	2300 Fourth ST CA	NNW	0.23 / 1,228.76	-6	<a href="#">1576</a>
<a href="#">145</a>	RCRA NON GEN	H&B AUTO REPAIR INC	2300 FOURTH ST BERKELEY CA 94710  <i>EPA Handler ID: CAL000439465</i>	NNW	0.23 / 1,228.76	-6	<a href="#">1577</a>
<a href="#">145</a>	RCRA NON GEN	H&B BMW SPECIALISTS INC	2300 FOURTH ST BERKELEY CA 94710-0000  <i>EPA Handler ID: CAL000170373</i>	NNW	0.23 / 1,228.76	-6	<a href="#">1578</a>
<a href="#">146</a>	CLEANUP SITES	MEYER SOUND LABORATORIES, INC.	1035-1043 HEINZ AVE BERKELEY CA 94702  <i>Site Facility Type / Status: CLEANUP PROGRAM SITE   OPEN - SITE ASSESSMENT</i>	ESE	0.23 / 1,237.92	15	<a href="#">1579</a>
<a href="#">147</a>	BERKELEY CUPA	WAREHAM PROPERTIES	725 Potter ST CA	S	0.24 / 1,249.49	-7	<a href="#">1580</a>
<a href="#">147</a>	BERKELEY CUPA	SIEMENS HEALTHCARE DIAGNOSTICS	725 Potter ST CA	S	0.24 / 1,249.49	-7	<a href="#">1580</a>
<a href="#">147</a>	EMISSIONS	FIFTH & POTTER STREET ASSOC	725 POTTER STREET BERKELEY CA 94710	S	0.24 / 1,249.49	-7	<a href="#">1580</a>
<a href="#">147</a>	EMISSIONS	BAYER CORPORATION	725 POTTER STREET BERKELEY CA 94710	S	0.24 / 1,249.49	-7	<a href="#">1586</a>
<a href="#">147</a>	EMISSIONS	SIEMENS MEDICAL SOLUTIONS DIAG	725 POTTER STREET BERKELEY CA 94710	S	0.24 / 1,249.49	-7	<a href="#">1587</a>
<a href="#">147</a>	EMISSIONS	SIEMENS HEALTHCARE DIAGNOSTICS	725 POTTER STREET BERKELEY CA 94710	S	0.24 / 1,249.49	-7	<a href="#">1588</a>
<a href="#">147</a>	EMISSIONS	SIEMENS HEALTHCARE DIAGNOSTICS, INC	725 POTTER STREET BERKELEY CA 94710	S	0.24 / 1,249.49	-7	<a href="#">1590</a>

Map Key	DB	Company/Site Name	Address	Direction	Distance (mi/ft)	Elev Diff (ft)	Page Number
<a href="#">147</a>	ALT FUELS	Siemens Healthcare	725 Potter St Berkeley CA 94710	S	0.24 / 1,249.49	-7	<a href="#">1592</a>
<a href="#">147</a>	RCRA SQG	SIEMENS HEALTHCARE DIAGNOSTICS INC	725 POTTER ST BERKELEY CA 94710  <i>EPA Handler ID:</i> CAR000180687	S	0.24 / 1,249.49	-7	<a href="#">1593</a>
<a href="#">148</a>	BERKELEY CUPA	The Ecology Center - Environmental Resource Center	2530 San Pablo AVE CA	ENE	0.24 / 1,274.07	24	<a href="#">1597</a>
<a href="#">149</a>	RCRA NON GEN	POWIS PARKER INC	2929 5TH ST BERKELEY CA 94710  <i>EPA Handler ID:</i> CAL000407865	SSE	0.24 / 1,274.79	-5	<a href="#">1597</a>
<a href="#">150</a>	RCRA NON GEN	TERRAMIRO INC DBA TERRAMINO FOODS	2940 7TH ST BERKELEY CA 94710  <i>EPA Handler ID:</i> CAL000450638	SSE	0.25 / 1,303.73	0	<a href="#">1598</a>
<a href="#">151</a>	LUST	TIME OIL COMPANY	2748 SAN PABLO AVE BERKELEY CA 94704  <i>Global ID   Status   Status Date:</i> T0600101134   COMPLETED - CASE CLOSED   3/3/1998	E	0.25 / 1,308.12	19	<a href="#">1599</a>
<a href="#">151</a>	HHSS	RENT A TRAILER SYSTEM OF CALIF	2748 SAN PABLO BERKELEY CA 94702	E	0.25 / 1,308.12	19	<a href="#">1604</a>
<a href="#">151</a>	HIST TANK	RENT A TRAILER SYSTEM OF CALIF	2748 SAN PABLO BERKELEY CA	E	0.25 / 1,308.12	19	<a href="#">1604</a>
<a href="#">152</a>	BERKELEY CUPA	Caffe on San Pablo	2500 San Pablo AVE CA	ENE	0.25 / 1,310.15	27	<a href="#">1604</a>
<a href="#">153</a>	BERKELEY CUPA	BERKELEY MINI CAR	2498 San Pablo AVE CA	ENE	0.25 / 1,310.19	27	<a href="#">1604</a>
<a href="#">153</a>	RCRA NON GEN	BERKELEY MINICAR	2498 SAN PABLO RD BERKELEY CA 94702-0000  <i>EPA Handler ID:</i> CAL000008553	ENE	0.25 / 1,310.19	27	<a href="#">1605</a>
<a href="#">154</a>	RCRA SQG	ROCHE DIAGNOSTICS CORPORATION	2929 7TH ST SUITE 100 BERKELEY CA 94710  <i>EPA Handler ID:</i> CAR000073387	SE	0.25 / 1,311.37	6	<a href="#">1606</a>
<a href="#">154</a>	BERKELEY CUPA	DYNAVAX TECHNOLOGIES	2929 Seventh ST STE 100 CA	SE	0.25 / 1,311.37	6	<a href="#">1608</a>

<b>Map Key</b>	<b>DB</b>	<b>Company/Site Name</b>	<b>Address</b>	<b>Direction</b>	<b>Distance (mi/ft)</b>	<b>Elev Diff (ft)</b>	<b>Page Number</b>
<a href="#">154</a>	BERKELEY CUPA	ACCURUS BIOSCIENCES, INC.	2929 SEVENTH ST STE 120 CA	SE	0.25 / 1,311.37	6	<a href="#">1608</a>
<a href="#">154</a>	BERKELEY CUPA	WAREHAM PROPERTIES	2929 Seventh ST CA	SE	0.25 / 1,311.37	6	<a href="#">1609</a>
<a href="#">154</a>	BERKELEY CUPA	AEROVANCE INC.	2929 SEVENTH ST STE 130 CA	SE	0.25 / 1,311.37	6	<a href="#">1609</a>
<a href="#">154</a>	BERKELEY CUPA	CARIBOU BIOSCIENCES	2929 Seventh ST STE 120 CA	SE	0.25 / 1,311.37	6	<a href="#">1609</a>
<a href="#">154</a>	BERKELEY CUPA	NANOTECH BIOMACHINES, INC.	2929 SEVENTH ST Ste 120 CA	SE	0.25 / 1,311.37	6	<a href="#">1610</a>
<a href="#">154</a>	BERKELEY CUPA	SPIRAL GENOMICS, LLC	2929 SEVENTH ST STE 120 CA	SE	0.25 / 1,311.37	6	<a href="#">1610</a>
<a href="#">154</a>	BERKELEY CUPA	DIDIMI, INC.	2929 SEVENTH ST CA	SE	0.25 / 1,311.37	6	<a href="#">1610</a>
<a href="#">154</a>	BERKELEY CUPA	NANO PRECISION MEDICAL, INC.	2929 SEVENTH ST STE 120 CA	SE	0.25 / 1,311.37	6	<a href="#">1610</a>
<a href="#">154</a>	BERKELEY CUPA	KIVERDI, INC.	2929 SEVENTH ST STE 120 CA	SE	0.25 / 1,311.37	6	<a href="#">1611</a>
<a href="#">154</a>	BERKELEY CUPA	SI ELECTRA COMPANY	2929 SEVENTH ST SUIT 120 CA	SE	0.25 / 1,311.37	6	<a href="#">1611</a>
<a href="#">154</a>	BERKELEY CUPA	E. O. LAWRENCE BERKELEY NATIONAL LABORATORY BUILDING 976 (JCAP)	2929 SEVENTH ST MS CA	SE	0.25 / 1,311.37	6	<a href="#">1611</a>
<a href="#">154</a>	BERKELEY CUPA	Caribou Biosciences, Inc.	2929 Seventh ST STE 105 CA	SE	0.25 / 1,311.37	6	<a href="#">1611</a>
<a href="#">154</a>	DELISTED HAZ	Joint Center for Artifical Photosyntheses (JCAP)	2929 7TH ST STE 105 BERKELEY CA 94710	SE	0.25 / 1,311.37	6	<a href="#">1612</a>

<b>Map Key</b>	<b>DB</b>	<b>Company/Site Name</b>	<b>Address</b>	<b>Direction</b>	<b>Distance (mi/ft)</b>	<b>Elev Diff (ft)</b>	<b>Page Number</b>
<a href="#">154</a>	DELISTED HAZ	CARIBOU BIOSCIENCES	2929 SEVENTH ST STE 120 BERKELEY CA 94710	SE	0.25 / 1,311.37	6	<a href="#">1612</a>
<a href="#">154</a>	BERKELEY CUPA	Pivot Bio	2929 Seventh ST STE 120 CA	SE	0.25 / 1,311.37	6	<a href="#">1612</a>
<a href="#">154</a>	EMISSIONS	2929 SEVENTH STREET LLC	2929 7TH STREET BERKELEY CA 94710	SE	0.25 / 1,311.37	6	<a href="#">1612</a>
<a href="#">154</a>	RCRA NON GEN	CARIBOU BIOSCIENCES INC	2929 7TH ST STE 105 BERKELEY CA 94710-2753  <i>EPA Handler ID: CAL000413490</i>	SE	0.25 / 1,311.37	6	<a href="#">1617</a>
<a href="#">154</a>	RCRA NON GEN	DYNAVAX TECHNOLOGIES CORP	2929 7TH ST STE 100 BERKELEY CA 94710-2753  <i>EPA Handler ID: CAL000285344</i>	SE	0.25 / 1,311.37	6	<a href="#">1618</a>
<a href="#">154</a>	RCRA NON GEN	PIVOT BIO	2929 7TH ST STE 120 BERKELEY CA 94710  <i>EPA Handler ID: CAL000419358</i>	SE	0.25 / 1,311.37	6	<a href="#">1619</a>
<a href="#">154</a>	RCRA NON GEN	DEMETRIX INC	2929 7TH ST STE 130 BERKELEY CA 94710  <i>EPA Handler ID: CAL000452024</i>	SE	0.25 / 1,311.37	6	<a href="#">1620</a>
<a href="#">154</a>	BERKELEY CUPA	Demetrix Inc	2929 Seventh ST Ste 130 CA	SE	0.25 / 1,311.37	6	<a href="#">1621</a>
<a href="#">155</a>	BERKELEY CUPA	KALA ART INSTITUTE	1060 Heinz AVE CA	ESE	0.25 / 1,311.98	14	<a href="#">1622</a>
<a href="#">155</a>	RCRA NON GEN	KALA ART INSTITUTE	1060 HEINZ AVE BERKELEY CA 94710-2719  <i>EPA Handler ID: CAL000007146</i>	ESE	0.25 / 1,311.98	14	<a href="#">1622</a>
<a href="#">156</a>	BERKELEY CUPA	COUNTER PRODUCTION LLC	710 BANCROFT WAY CA	NNW	0.25 / 1,312.38	-8	<a href="#">1623</a>
<a href="#">156</a>	RCRA NON GEN	ARRIS COMPOSITES INC	710 BANCROFT WAY BERKELEY CA 94710  <i>EPA Handler ID: CAL000454561</i>	NNW	0.25 / 1,312.38	-8	<a href="#">1623</a>
<a href="#">157</a>	BERKELEY CUPA	Vital Vittles Bakery, Inc.	2810 San Pablo AVE CA	ESE	0.25 / 1,314.14	19	<a href="#">1624</a>
<a href="#">158</a>	CERCLIS	BAUM ELECTROLAB	800 BANCROFT WAY, 2ND FLOOR	NNW	0.25 / 1,314.75	1	<a href="#">1625</a>



Map Key	DB	Company/Site Name	Address	Direction	Distance (mi/ft)	Elev Diff (ft)	Page Number
			BERKELEY CA 94710				
			<i>Site EPA ID:</i> CAD070148457				
<a href="#">158</a>	CERCLIS NFRAP	BAUM ELECTROLAB	800 BANCROFT WAY, 2ND FLOOR BERKELEY CA 94710 <i>Site EPA ID:</i> CAD070148457	NNW	0.25 / 1,314.75	1	<a href="#">1626</a>
<a href="#">158</a>	RCRA SQG	VERIFLOW METAL FINISHING DIV	800 BANCROFT WY BERKELEY CA 94710 <i>EPA Handler ID:</i> CAD070148457	NNW	0.25 / 1,314.75	1	<a href="#">1627</a>
<a href="#">158</a>	CLEANUP SITES	VERIFLO	800 BANCROFT ST BERKELEY CA 94704 <i>Site Facility Type   Status:</i> CLEANUP PROGRAM SITE   OPEN - VERIFICATION MONITORING	NNW	0.25 / 1,314.75	1	<a href="#">1629</a>
<a href="#">158</a>	SEMS ARCHIVE	BAUM ELECTROLAB	800 BANCROFT WAY, 2ND FLOOR BERKELEY CA 94710 <i>EPA ID:</i> CAD070148457	NNW	0.25 / 1,314.75	1	<a href="#">1662</a>
<a href="#">158</a>	BERKELEY CUPA	Balance Hydrologics	800 BANCROFT WAY STE 201 CA	NNW	0.25 / 1,314.75	1	<a href="#">1662</a>
<a href="#">159</a>	LUST	BERKELEY HYDRAULIC SERVICE	2734 SAN PABLO AVE BERKELEY CA 94704 <i>Global ID   Status   Status Date:</i> T0600100182   COMPLETED - CASE CLOSED   6/25/1999	E	0.25 / 1,314.88	20	<a href="#">1663</a>
<a href="#">159</a>	HHSS	HYDRAULIC SERVICES INC	2734 SAN PABLO AVENUE BERKELEY CA 94702	E	0.25 / 1,314.88	20	<a href="#">1667</a>
<a href="#">159</a>	BERKELEY CUPA	HYDRAULIC SERVICES, INC.	2734 SAN PABLO AVE CA	E	0.25 / 1,314.88	20	<a href="#">1667</a>
<a href="#">159</a>	DELISTED HAZ	HYDRAULIC SERVICES, INC.	2734 SAN PABLO AVE BERKELEY CA 94702	E	0.25 / 1,314.88	20	<a href="#">1668</a>
<a href="#">159</a>	HIST TANK	HYDRAULIC SERVICES INC.	2734 SAN PABLO ANVENUE BERKELEY CA	E	0.25 / 1,314.88	20	<a href="#">1668</a>
<a href="#">160</a>	BERKELEY CUPA	BALLAST ENERGY, INC.	816 BANCROFT WAY STE A CA	N	0.25 / 1,314.93	1	<a href="#">1668</a>
<a href="#">160</a>	DELISTED HAZ	BALLAST ENERGY, INC.	816 BANCROFT WAY STE A BERKELEY CA 94710	N	0.25 / 1,314.93	1	<a href="#">1668</a>

Map Key	DB	Company/Site Name	Address	Direction	Distance (mi/ft)	Elev Diff (ft)	Page Number
<a href="#">161</a>	HHSS	SIEMONS MAILING SERVICE INC	742 BANCROFT WAY BERKELEY CA 94710	NNW	0.25 / 1,315.83	-3	<a href="#">1668</a>
<a href="#">161</a>	BERKELEY CUPA	SIEMON'S MAILING SERVICE	742 BANCROFT WAY CA	NNW	0.25 / 1,315.83	-3	<a href="#">1669</a>
<a href="#">161</a>	HIST TANK	SIEMONS MAILING SERVICE INC.	742 BANCROFT WAY BERKELEY CA	NNW	0.25 / 1,315.83	-3	<a href="#">1669</a>
<a href="#">162</a>	BERKELEY CUPA	TWO MILE WINES	2816 SAN PABLO AVE CA	ESE	0.25 / 1,320.50	18	<a href="#">1669</a>
<a href="#">163</a>	BERKELEY CUPA	BERKELEY RADIATOR WORKS DBA BERKELEY RADIATOR INC.	2732 San Pablo AVE CA	E	0.25 / 1,321.35	20	<a href="#">1669</a>
<a href="#">164</a>	ENVIROSTOR	CAMP ASHBY	BERKELEY CA	SSE	0.25 / 1,322.43	0	<a href="#">1670</a>
<i>Estor/EPA ID   Cleanup Status: 80000378   NO FURTHER ACTION AS OF 9/13/2012</i>							
<a href="#">164</a>	FUDS	Camp Ashby	BERKELEY CA	SSE	0.25 / 1,322.43	0	<a href="#">1670</a>
<a href="#">165</a>	DELISTED HAZ	WHOLESALE TRANSMISSION SERVICE	2730 SAN PABLO AVE BERKELEY CA 94702	E	0.25 / 1,326.55	20	<a href="#">1671</a>
<a href="#">166</a>	DELISTED HAZ	ASBESTOS TEM LABORATORIES, INC.	630 BANCROFT WAY BERKELEY CA 94710	NW	0.25 / 1,330.15	-14	<a href="#">1671</a>
<a href="#">167</a>	CLEANUP SITES	IMO DELAVAL BERKELEY MACHINE SHOP	827 BANCROFT WAY BERKELEY CA 94710	N	0.25 / 1,330.35	3	<a href="#">1671</a>
<i>Site Facility Type   Status: CLEANUP PROGRAM SITE   OPEN - INACTIVE</i>							
<a href="#">168</a>	DELISTED HAZ	ADURO BIOTECH, INC.	626 BANCROFT WAY STE 3C BERKELEY CA 94710	NW	0.25 / 1,332.49	-13	<a href="#">1673</a>
<a href="#">168</a>	RCRA TSD	ACRIGEN BIOSCIENCES	626 BANCROFT WAY STE A-027 BERKELEY CA 94710 <i>EPA Handler ID: CAL000445561</i>	NW	0.25 / 1,332.49	-13	<a href="#">1673</a>
<a href="#">168</a>	RCRA TSD	TROPIC LLC DBA BONNEVILLE LABS	626 BANCROFT WAY STE A BERKELEY CA 94710	NW	0.25 / 1,332.49	-13	<a href="#">1674</a>

Map Key	DB	Company/Site Name	Address	Direction	Distance (mi/ft)	Elev Diff (ft)	Page Number	
			<i>EPA Handler ID:</i> CAL000444722					
<a href="#">168</a>	RCRA TSD	CHAMELEON BIOSCIENCES	626 BANCROFT WAY STE A BERKELEY CA 94710	NW	0.25 / 1,332.49	-13	<a href="#">1675</a>	
			<i>EPA Handler ID:</i> CAL000446198					
<a href="#">169</a>	CLEANUP SITES	PEERLESS ELECTRIC COMPANY	747 BANCROFT WY BERKELEY CA	NNW	0.25 / 1,332.81	-7	<a href="#">1676</a>	
			<i>Site Facility Type / Status:</i> CLEANUP PROGRAM SITE   OPEN - INACTIVE					
<a href="#">170</a>	LUST	ENGINEERING SCIENCE	600 BANCROFT WAY BERKELEY CA 94710	NW	0.25 / 1,333.45	-13	<a href="#">1679</a>	
			<i>Global ID / Status / Status Date:</i> T0600102143   COMPLETED - CASE CLOSED   10/6/1999					
<a href="#">171</a>	LUST	TRANSAMERICA DEVAUAL	829 BANCROFT WAY BERKELEY CA 94704	N	0.25 / 1,334.34	4	<a href="#">1681</a>	
			<i>Global ID / Status / Status Date:</i> T0600101381   COMPLETED - CASE CLOSED   5/3/1990					
<a href="#">171</a>	ENVIROSTOR	BERKELEY PUMP	829 BANCROFT WAY BERKELEY CA 94710	N	0.25 / 1,334.34	4	<a href="#">1683</a>	
			<i>Estor/EPA ID / Cleanup Status:</i> 70000106   NO FURTHER ACTION AS OF 12/5/2005					
<a href="#">172</a>	LUST	NOMURA BROS INC	2720 SAN PABLO AVE BERKELEY CA 94704	E	0.25 / 1,335.12	21	<a href="#">1685</a>	
			<i>Global ID / Status / Status Date:</i> T0600100969   COMPLETED - CASE CLOSED   4/10/1987					
<a href="#">173</a>	LUST	PAHLMeyer FAMILY TRUST	2700 SAN PABLO AVE BERKELEY CA 94710	E	0.25 / 1,343.58	22	<a href="#">1687</a>	
			<i>Global ID / Status / Status Date:</i> T0600101041   COMPLETED - CASE CLOSED   6/29/1998					
<a href="#">174</a>	RCRA TSD	GEORGE ABRAM	2729 SAN PABLO AVE BERKELEY CA 94702	E	0.26 / 1,371.09	20	<a href="#">1689</a>	
			<i>EPA Handler ID:</i> CAC003015434					
<a href="#">175</a>	DELISTED HAZ	BABITT'S TUNE-UP & BRAKE SERVICE	2527 SAN PABLO AVE BERKELEY CA 94702	ENE	0.26 / 1,378.44	27	<a href="#">1690</a>	
<a href="#">176</a>	LUST	COOPER HAWKINS	2701 SAN PABLO AVE BERKELEY CA 94704	E	0.26 / 1,392.46	21	<a href="#">1690</a>	
			<i>Global ID / Status / Status Date:</i> T0600100412   COMPLETED - CASE CLOSED   10/19/2015					
<a href="#">177</a>	LUST	2601 SAN PABLO AVENUE LLC	2601 SAN PABLO AVENUE BERKELEY CA 94702	ENE	0.26 / 1,393.02	24	<a href="#">1697</a>	
			<i>Global ID / Status / Status Date:</i> T10000005788   COMPLETED - CASE CLOSED   6/30/2015					
<a href="#">178</a>	LUST	MEYER SOUND	2832 SAN PABLO AVE BERKELEY CA 94704	ESE	0.26 / 1,398.54	17	<a href="#">1704</a>	
			<i>Global ID / Status / Status Date:</i> T0600102171   COMPLETED - CASE CLOSED   6/25/1999					
<a href="#">179</a>	LUST	KRENZ LIMITED	750 POTTER ST BERKELEY CA 94704	SSE	0.27 / 1,438.11	-6	<a href="#">1710</a>	

Map Key	DB	Company/Site Name	Address	Direction	Distance (mi/ft)	Elev Diff (ft)	Page Number
			<b>Global ID   Status   Status Date:</b> T0600100802   COMPLETED - CASE CLOSED   2/12/1997				
<a href="#">180</a>	CLEANUP SITES	MEYER SOUND	2835 SAN PABLO AVE BERKELEY CA 94702	ESE	0.28 / 1,490.15	18	<a href="#">1717</a>
			<b>Site Facility Type   Status:</b> CLEANUP PROGRAM SITE   OPEN - INACTIVE				
<a href="#">181</a>	LUST	EUROPEAN MOTORS	2396 SAN PABLO AVE BERKELEY CA 94702	NE	0.28 / 1,503.27	29	<a href="#">1720</a>
			<b>Global ID   Status   Status Date:</b> T0600100527   COMPLETED - CASE CLOSED   3/6/1995				
<a href="#">182</a>	RESPONSE	BERKELEY AUTO REPAIR	2378/2366 SAN PABLO AVENUE BERKELEY CA 94702	NE	0.29 / 1,515.04	28	<a href="#">1722</a>
			<b>Estor/EPA ID   Cleanup Status:</b> 01750013   CERTIFIED AS OF 4/11/2008				
<a href="#">182</a>	ENVIROSTOR	BERKELEY AUTO REPAIR	2378/2366 SAN PABLO AVENUE BERKELEY CA 94702	NE	0.29 / 1,515.04	28	<a href="#">1726</a>
			<b>Estor/EPA ID   Cleanup Status:</b> 01750013   CERTIFIED AS OF 4/11/2008				
<a href="#">183</a>	DELISTED HAZ	IMC Branch #13	2950 7TH ST BERKELEY CA 94710	SE	0.29 / 1,519.49	3	<a href="#">1730</a>
<a href="#">184</a>	CLEANUP SITES	CHASE PROPERTY	2366 78 SAN PABLO AVE BERKELEY CA 94704	NE	0.29 / 1,554.13	29	<a href="#">1730</a>
			<b>Site Facility Type   Status:</b> CLEANUP PROGRAM SITE   COMPLETED - CASE CLOSED				
<a href="#">185</a>	LUST	SUPER 7	901 ASHBY AVE BERKELEY CA 94704	SE	0.30 / 1,561.03	5	<a href="#">1733</a>
			<b>Global ID   Status   Status Date:</b> T0600101333   COMPLETED - CASE CLOSED   8/14/2015				
<a href="#">185</a>	UST CLOSURE	Super 7 (76 Service Station No. 7331)	901 Ashby Avenue, Berkeley, Alameda County, CA 94704 CA	SE	0.30 / 1,561.03	5	<a href="#">1748</a>
			<b>Claim Case No:</b> Former Case No. 01-1444				
<a href="#">186</a>	LUST	MACBETH HARDWARE COMPANY	930 ASHBY AVE BERKELEY CA 94704	SE	0.30 / 1,568.75	6	<a href="#">1748</a>
			<b>Global ID   Status   Status Date:</b> T0600100856   COMPLETED - CASE CLOSED   10/17/1995				
<a href="#">187</a>	LUST	ASPHALT PRODUCT OIL CORP	1001 ASHBY AVE BERKELEY CA 94710	SE	0.30 / 1,603.96	11	<a href="#">1750</a>
			<b>Global ID   Status   Status Date:</b> T0600100054   COMPLETED - CASE CLOSED   12/17/2001				
<a href="#">188</a>	VCP	2371 SAN PABLO AVENUE	2371 SAN PABLO AVENUE BERKELEY CA 94702	NE	0.31 / 1,615.74	29	<a href="#">1777</a>
			<b>Estor/EPA ID   Cleanup Status:</b> 60002253   ACTIVE AS OF 10/1/2015				
<a href="#">188</a>	ENVIROSTOR	2371 SAN PABLO AVENUE	2371 SAN PABLO AVENUE BERKELEY CA 94702	NE	0.31 / 1,615.74	29	<a href="#">1779</a>
			<b>Estor/EPA ID   Cleanup Status:</b> 60002253   ACTIVE AS OF 10/1/2015				
<a href="#">189</a>	ENVIROSTOR	NIRP BERKELEY	BERKELEY CA	S	0.31 / 1,618.74	-8	<a href="#">1782</a>

Map Key	DB	Company/Site Name	Address	Direction	Distance (mi/ft)	Elev Diff (ft)	Page Number
<i>Estor/EPA ID   Cleanup Status:</i> 80000154   NO FURTHER ACTION AS OF 11/27/2013							
<a href="#">189</a>	FUDS	Naval Industrial Reserve Plant Berkeley	BERKELEY CA	S	0.31 / 1,618.74	-8	<a href="#">1783</a>
<a href="#">190</a>	LUST	TEXACO	840 ASHBY AVE BERKELEY CA 94704	SSE	0.31 / 1,646.81	0	<a href="#">1783</a>
<i>Global ID   Status   Status Date:</i> T0600101142   COMPLETED - CASE CLOSED   11/18/1999							
<a href="#">191</a>	ENVIROSTOR	TERMINEX-PEERLESS	2240 4TH STREET BERKELEY CA 94710	NNW	0.32 / 1,664.48	-7	<a href="#">1786</a>
<i>Estor/EPA ID   Cleanup Status:</i> 01890016   REFER: OTHER AGENCY AS OF 3/13/1995							
<a href="#">192</a>	DELISTED HAZ	PEERLESS LIGHTING	2246 FIFTH ST BERKELEY CA 94710	NNW	0.32 / 1,673.65	-3	<a href="#">1787</a>
<a href="#">193</a>	CERCLIS	PEERLESS ELECTRIC	2220 4TH STREET BERKELEY CA	NNW	0.32 / 1,699.36	-6	<a href="#">1787</a>
<i>Site EPA ID:</i> CAD981371313							
<a href="#">193</a>	LUST	PEERLESS LIGHTING	2220 FOURTH STREET BERKELEY CA 94710	NNW	0.32 / 1,699.36	-6	<a href="#">1789</a>
<i>Global ID   Status   Status Date:</i> T0600101057   OPEN - VERIFICATION MONITORING   12/10/2019							
<a href="#">193</a>	VCP	PEERLESS ELECTRIC	2220 4TH STREET BERKELEY CA 94710	NNW	0.32 / 1,699.36	-6	<a href="#">1803</a>
<i>Estor/EPA ID   Cleanup Status:</i> 01730067   INACTIVE - ACTION REQUIRED AS OF 6/24/2010							
<a href="#">193</a>	SEMS ARCHIVE	PEERLESS ELECTRIC	2220 4TH STREET BERKELEY CA	NNW	0.32 / 1,699.36	-6	<a href="#">1806</a>
<i>EPA ID:</i> CAD981371313							
<a href="#">193</a>	ENVIROSTOR	PEERLESS ELECTRIC	2220 4TH STREET BERKELEY CA 94710	NNW	0.32 / 1,699.36	-6	<a href="#">1806</a>
<i>Estor/EPA ID   Cleanup Status:</i> 01730067   INACTIVE - ACTION REQUIRED AS OF 6/24/2010							
<a href="#">193</a>	CLEANUP SITES	O.H. OLSEN	2220 FOURTH STREET BERKELEY CA 90001	NNW	0.32 / 1,699.36	-6	<a href="#">1810</a>
<i>Site Facility Type   Status:</i> CLEANUP PROGRAM SITE   OPEN - SITE ASSESSMENT							
<a href="#">194</a>	DELISTED HAZ	BERKELEY TIRES SERVICE CENTER	2323 SAN PABLO AVE BERKELEY CA 94702	NE	0.34 / 1,773.82	28	<a href="#">1817</a>
<a href="#">195</a>	LUST	FORMER EXXON 7-8465	2300 SAN PABLO AVE BERKELEY CA 94704	NE	0.34 / 1,806.57	27	<a href="#">1817</a>
<i>Global ID   Status   Status Date:</i> T0600101868   COMPLETED - CASE CLOSED   11/20/2001							
<a href="#">196</a>	LUST	FOLGER MURPHY PROPERTY	1020 MURRAY ST BERKELEY CA 94704	SE	0.34 / 1,819.55	10	<a href="#">1822</a>
<i>Global ID   Status   Status Date:</i> T0600100598   COMPLETED - CASE CLOSED   1/11/1995							

Map Key	DB	Company/Site Name	Address	Direction	Distance (mi/ft)	Elev Diff (ft)	Page Number
<a href="#">197</a>	LUST	DAVLIN COATINGS	700 ALLSTON WY BERKELEY CA 94710-	NNW	0.35 / 1,839.72	-9	<a href="#">1825</a>
<i>Global ID   Status   Status Date:</i> T0600102292   COMPLETED - CASE CLOSED   11/16/1999							
<a href="#">198</a>	LUST	WEATHERFORD BMW (FORMER NAVAL INDUSTRIAL RESERVE PLANT BERKELEY)	735 ASHBY AVENUE BERKELEY CA 94704	S	0.35 / 1,845.26	-22	<a href="#">1827</a>
<i>Global ID   Status   Status Date:</i> T0600101671   OPEN - VERIFICATION MONITORING   2/5/2020							
<a href="#">199</a>	LUST	CHEVRON	2995 SAN PABLO AVE BERKELEY CA 94704	ESE	0.36 / 1,921.17	17	<a href="#">1839</a>
<i>Global ID   Status   Status Date:</i> T0600100325   COMPLETED - CASE CLOSED   7/11/1995							
<a href="#">200</a>	LUST	GRING PEST CONTROL	741 FOLGER AVE BERKELEY CA 94704	S	0.37 / 1,969.68	-9	<a href="#">1845</a>
<i>Global ID   Status   Status Date:</i> T0600100668   COMPLETED - CASE CLOSED   4/23/2003							
<a href="#">201</a>	ENVIROSTOR	DAVLIN PAINT COMPANY	700 ALLSTON WAY BERKELEY CA 94710	NNW	0.37 / 1,975.69	-12	<a href="#">1851</a>
<i>Estor/EPA ID   Cleanup Status:</i> 70000107   NO ACTION REQUIRED AS OF 1/23/2007							
<a href="#">202</a>	LUST	HOLETT MACHINE WORKS	746 FOLGER AVENUE BERKELEY CA 94710	SSE	0.38 / 1,980.04	-7	<a href="#">1852</a>
<i>Global ID   Status   Status Date:</i> T0600113959   COMPLETED - CASE CLOSED   3/25/2005							
<a href="#">203</a>	CLEANUP SITES	DIESEL FUEL TANK AREA FORMER	722 FOLGER AVE BERKELEY CA 94617	S	0.38 / 1,989.13	-10	<a href="#">1854</a>
<i>Site Facility Type   Status:</i> CLEANUP PROGRAM SITE   COMPLETED - CASE CLOSED							
<a href="#">204</a>	DELISTED LST	KAPLAN PROPERTY	2234 SAN PABLO AVE BERKELEY CA 94704	NNE	0.38 / 2,009.70	25	<a href="#">1856</a>
<a href="#">205</a>	LUST	SHELL BRANDED SERVICE STATION	1200 ASHBY AVENUE BERKELEY CA 94702	ESE	0.38 / 2,031.79	17	<a href="#">1857</a>
<i>Global ID   Status   Status Date:</i> T0600167686   COMPLETED - CASE CLOSED   8/21/2008							
<a href="#">206</a>	DELISTED HAZ	CLASSIC ILLUMINATION	1049 FOLGER AVE BERKELEY CA 94710	SE	0.41 / 2,148.95	10	<a href="#">1864</a>
<a href="#">207</a>	VCP	TRIANGLE COATINGS	2222 THIRD STREET BERKELEY CA 94710	NNW	0.41 / 2,156.65	-14	<a href="#">1864</a>
<i>Estor/EPA ID   Cleanup Status:</i> 60000938   REFER: LOCAL AGENCY AS OF 7/18/2008							
<a href="#">207</a>	VCP	AQUATIC PARK SCIENCE CENTER	2222 3RD STREET BERKELEY CA 94710	NNW	0.41 / 2,156.65	-14	<a href="#">1866</a>
<i>Estor/EPA ID   Cleanup Status:</i> 70000105   NO FURTHER ACTION AS OF 7/18/2008							
<a href="#">207</a>	ENVIROSTOR	TRIANGLE COATINGS	2222 THIRD STREET BERKELEY CA 94710	NNW	0.41 / 2,156.65	-14	<a href="#">1867</a>
<i>Estor/EPA ID   Cleanup Status:</i> 60000938   REFER: LOCAL AGENCY AS OF 7/18/2008							

Map Key	DB	Company/Site Name	Address	Direction	Distance (mi/ft)	Elev Diff (ft)	Page Number
<a href="#">207</a>	ENVIROSTOR	AQUATIC PARK SCIENCE CENTER	2222 3RD STREET BERKELEY CA 94710	NNW	0.41 / 2,156.65	-14	<a href="#">1869</a>
<i>Estor/EPA ID   Cleanup Status:</i> 70000105   NO FURTHER ACTION AS OF 7/18/2008							
<a href="#">208</a>	LUST	COULTER STEEL & FORGE COMPANY	1494 67TH EMERYVILLE CA 94608	S	0.42 / 2,209.44	-12	<a href="#">1870</a>
<i>Global ID   Status   Status Date:</i> T0600101307   COMPLETED - CASE CLOSED   5/16/1996							
<a href="#">209</a>	LUST	CLEARPRINT PAPER CO INC	1482 67TH EMERYVILLE CA 94608	SSE	0.43 / 2,262.08	-7	<a href="#">1872</a>
<i>Global ID   Status   Status Date:</i> T0600101915   COMPLETED - CASE CLOSED   6/27/2005							
<a href="#">210</a>	LUST	GEO M MARTIN COMPANY	1308 67TH EMERYVILLE CA 94608	SSE	0.43 / 2,268.75	-1	<a href="#">1874</a>
<i>Global ID   Status   Status Date:</i> T0600102013   COMPLETED - CASE CLOSED   12/31/1997							
<a href="#">210</a>	ALAMEDA LOP	GEO M MARTIN COMPANY	1308 67TH ST Emeryville CA 94608	SSE	0.43 / 2,268.75	-1	<a href="#">1876</a>
<a href="#">211</a>	LUST	COPPER & BRASS SALES	1295 67TH EMERYVILLE CA 94608	SE	0.43 / 2,289.41	2	<a href="#">1877</a>
<i>Global ID   Status   Status Date:</i> T0600100670   COMPLETED - CASE CLOSED   10/6/1994							
<a href="#">211</a>	ALAMEDA LOP	COPPER & BRASS SALES	1295 67TH ST Emeryville CA 94608	SE	0.43 / 2,289.41	2	<a href="#">1879</a>
<a href="#">211</a>	RCRA TSD	HCP EMERYVILLE PARTNERS II, LLC	1295 67TH STREET EMERYVILLE CA 94608	SE	0.43 / 2,289.41	2	<a href="#">1879</a>
<i>EPA Handler ID:</i> CAC003016288							
<a href="#">212</a>	ALAMEDA LOP	CLEARPRINT PAPER CO INC	1482 67TH ST Emeryville CA 94608	SSE	0.43 / 2,290.21	-8	<a href="#">1880</a>
<a href="#">213</a>	ALAMEDA LOP	COULTER STEEL & FORGE COMPANY	1494 67TH ST Emeryville CA 94608	S	0.44 / 2,299.11	-11	<a href="#">1881</a>
<a href="#">213</a>	DELISTED HAZ	COULTER FORGE TECHNOLOGY, INC	1494 67TH ST EMERYVILLE CA 94608	S	0.44 / 2,299.11	-11	<a href="#">1882</a>
<a href="#">214</a>	ENVIROSTOR	METALCO	1475 - 67TH STREET EMERYVILLE CA 94608	SSE	0.44 / 2,309.33	-8	<a href="#">1882</a>
<i>Estor/EPA ID   Cleanup Status:</i> 71003301   INACTIVE - NEEDS EVALUATION AS OF							
<a href="#">215</a>	CERCLIS	MIKE ROBERTS COLOR PRODUCTIONS	6707 BAY STREET EMERYVILLE CA 94608	S	0.44 / 2,321.17	-14	<a href="#">1883</a>
<i>Site EPA ID:</i> CAD009133190							

Map Key	DB	Company/Site Name	Address	Direction	Distance (mi/ft)	Elev Diff (ft)	Page Number
<a href="#">215</a>	CERCLIS NFRAP	MIKE ROBERTS COLOR PRODUCTIONS	6707 BAY STREET EMERYVILLE CA 94608  <i>Site EPA ID:</i> CAD009133190	S	0.44 / 2,321.17	-14	<a href="#">1884</a>
<a href="#">215</a>	CLEANUP SITES	MIKE ROBERTS COLOR PRODUCTION	6707 BAY STREET EMERYVILLE CA 94608  <i>Site Facility Type / Status:</i> CLEANUP PROGRAM SITE   OPEN - REMEDIATION	S	0.44 / 2,321.17	-14	<a href="#">1885</a>
<a href="#">215</a>	ALAMEDA LOP	MIKE ROBERTS COLOR PRODUCTION	6707 BAY ST Emeryville CA 94608	S	0.44 / 2,321.17	-14	<a href="#">1930</a>
<a href="#">215</a>	ENVIROSTOR	MIKE ROBERTS COLOR PRODUCTIONS (MRCP)	6707 BAY ST EMERYVILLE CA 94608  <i>Estor/EPA ID   Cleanup Status:</i> 01270025   REFER: OTHER AGENCY AS OF 10/10/2003	S	0.44 / 2,321.17	-14	<a href="#">1932</a>
<a href="#">215</a>	SEMS ARCHIVE	MIKE ROBERTS COLOR PRODUCTIONS	6707 BAY STREET EMERYVILLE CA 94608  <i>EPA ID:</i> CAD009133190	S	0.44 / 2,321.17	-14	<a href="#">1933</a>
<a href="#">216</a>	ALAMEDA LOP	FABCO AUTOMOTIVE CORP	1249 67TH ST EMERYVILLE CA 94608	SE	0.44 / 2,328.73	4	<a href="#">1933</a>
<a href="#">217</a>	RCRA TSD	ROBERT FORD	2115 8TH ST BERKELEY CA 94710  <i>EPA Handler ID:</i> CAC003007218	N	0.44 / 2,337.71	6	<a href="#">1934</a>
<a href="#">218</a>	LUST	MCGRATH STEEL COMPANY	6655 HOLLIS STREET EMERYVILLE CA 94608  <i>Global ID   Status   Status Date:</i> T0600102099   OPEN - ASSESSMENT & INTERIM REMEDIAL ACTION   5/2/2012	SSE	0.45 / 2,394.91	-5	<a href="#">1935</a>
<a href="#">218</a>	ALAMEDA LOP	MCGRATH STEEL COMPANY	6655 HOLLIS ST Emeryville CA 94608	SSE	0.45 / 2,394.91	-5	<a href="#">1969</a>
<a href="#">219</a>	DELISTED HAZ	JETCO MOTORS	2120 FIFTH ST BERKELEY CA 94710	NNW	0.45 / 2,395.05	-8	<a href="#">1970</a>
<a href="#">220</a>	LUST	FORMER HOLLAND SERVICE GARAGE	2201 SAN PABLO AVENUE BERKELEY CA 94702  <i>Global ID   Status   Status Date:</i> T10000014704   OPEN - SITE ASSESSMENT   5/27/2020	NNE	0.46 / 2,404.32	26	<a href="#">1970</a>
<a href="#">221</a>	CLEANUP SITES	FABCO AUTOMOTIVE CORP	1249 67TH EMERYVILLE CA 94608  <i>Site Facility Type / Status:</i> CLEANUP PROGRAM SITE   COMPLETED - CASE CLOSED	SE	0.46 / 2,452.08	5	<a href="#">1971</a>
<a href="#">222</a>	ALAMEDA LOP	MUSSALLEM / SYBASE	6601 - 6603 SHELLMOUND ST Emeryville CA 94608	S	0.47 / 2,476.57	-14	<a href="#">1974</a>



Map Key	DB	Company/Site Name	Address	Direction	Distance (mi/ft)	Elev Diff (ft)	Page Number
<a href="#">223</a>	RCRA TSD	KERRI MCSHEA	2418 BONAR ST. BERKELEY CA 94702 <i>EPA Handler ID:</i> CAC003014402	ENE	0.47 / 2,478.38	45	<a href="#">1978</a>
<a href="#">224</a>	LUST	TAKARA SAKE	708 ADDISON ST BERKELEY CA 94701 <i>Global ID   Status   Status Date:</i> T0600100981   COMPLETED - CASE CLOSED   5/4/1989	NNW	0.48 / 2,512.00	-13	<a href="#">1979</a>
<a href="#">225</a>	LUST	RICHARDSON / SYBASE	6603 BAY STREET EMERYVILLE CA 94608 <i>Global ID   Status   Status Date:</i> T0600100470   COMPLETED - CASE CLOSED   3/29/2016	S	0.48 / 2,517.12	-14	<a href="#">1983</a>
<a href="#">225</a>	ALAMEDA LOP	RICHARDSON / SYBASE	6603 BAY ST Emeryville CA 94608	S	0.48 / 2,517.12	-14	<a href="#">1994</a>
<a href="#">226</a>	LUST	BLOCK PROPERTY	651 ADDISON ST BERKELEY CA 94704 <i>Global ID   Status   Status Date:</i> T0600100195   COMPLETED - CASE CLOSED   6/25/1999	NNW	0.48 / 2,544.85	-15	<a href="#">1995</a>
<a href="#">227</a>	ALAMEDA LOP	ST FRANCIS PIE COMPANY	1125 67TH ST OAKLAND CA 94608	SE	0.48 / 2,552.70	11	<a href="#">1999</a>
<a href="#">228</a>	LUST	MUSSALLEM / SYBASE	6601 BAY STREET EMERYVILLE CA 94608 <i>Global ID   Status   Status Date:</i> T0600100825   COMPLETED - CASE CLOSED   3/29/2016	S	0.49 / 2,562.55	-15	<a href="#">2000</a>
<a href="#">229</a>	VCP	MARCHANT CORPORATION SITE	6701 SAN PABLO AVENUE BERKELEY CA 94608 <i>Estor/EPA ID   Cleanup Status:</i> 60000410   ACTIVE AS OF 9/1/2006	SE	0.49 / 2,577.35	14	<a href="#">2011</a>
<a href="#">229</a>	ENVIROSTOR	MARCHANT CORPORATION SITE	6701 SAN PABLO AVENUE BERKELEY CA 94608 <i>Estor/EPA ID   Cleanup Status:</i> 60000410   ACTIVE AS OF 9/1/2006	SE	0.49 / 2,577.35	14	<a href="#">2019</a>
<a href="#">230</a>	LUST	ST FRANCIS PIE COMPANY	1125 67TH ST. OAKLAND CA 94608 <i>Global ID   Status   Status Date:</i> T0600109444   COMPLETED - CASE CLOSED   4/16/2013	SE	0.50 / 2,629.57	11	<a href="#">2026</a>
<a href="#">231</a>	RESPONSE	MYERS DRUM - OAKLAND	6549 SAN PABLO AVENUE OAKLAND CA 94608 <i>Estor/EPA ID   Cleanup Status:</i> 01340111   CERTIFIED O&M - LAND USE RESTRICTIONS ONLY AS OF 2/17/2017	SE	0.58 / 3,084.69	11	<a href="#">2038</a>
<a href="#">231</a>	ENVIROSTOR	MYERS DRUM - OAKLAND	6549 SAN PABLO AVENUE OAKLAND CA 94608 <i>Estor/EPA ID   Cleanup Status:</i> 01340111   CERTIFIED O&M - LAND USE RESTRICTIONS ONLY AS OF 2/17/2017	SE	0.58 / 3,084.69	11	<a href="#">2051</a>
<a href="#">232</a>	ENVIROSTOR	1171 OCEAN AVENUE	1171 OCEAN AVENUE OAKLAND CA 94608 <i>Estor/EPA ID   Cleanup Status:</i> 60000896   INACTIVE - ACTION REQUIRED AS OF 7/12/2017	SE	0.68 / 3,578.16	5	<a href="#">2064</a>

Map Key	DB	Company/Site Name	Address	Direction	Distance (mi/ft)	Elev Diff (ft)	Page Number
<a href="#">233</a>	RESPONSE	TRANSO/LACOSTE SITE	1600 64TH STREET/6401 BAY STREET EMERYVILLE CA 94608 <i>Estor/EPA ID   Cleanup Status:</i> 01200020   NO FURTHER ACTION AS OF 2/21/1995	SSE	0.73 / 3,831.92	-17	<a href="#">2070</a>
<a href="#">233</a>	ENVIROSTOR	TRANSO/LACOSTE SITE	1600 64TH STREET/6401 BAY STREET EMERYVILLE CA 94608 <i>Estor/EPA ID   Cleanup Status:</i> 01200020   NO FURTHER ACTION AS OF 2/21/1995	SSE	0.73 / 3,831.92	-17	<a href="#">2072</a>
<a href="#">234</a>	ENVIROSTOR	64TH & CHRISTIE	6340 AND 6390 CHRISTIE AVENUE EMERYVILLE CA 94608 <i>Estor/EPA ID   Cleanup Status:</i> 60001475   REFER: OTHER AGENCY AS OF 12/29/2010	S	0.77 / 4,041.06	-21	<a href="#">2074</a>
<a href="#">235</a>	ENVIROSTOR	63RD STREET TRUNK SEWER PROJECT	63RD STREET EMERYVILLE CA 94608 <i>Estor/EPA ID   Cleanup Status:</i> 01490016   NO FURTHER ACTION AS OF 9/28/2000	S	0.80 / 4,242.63	-19	<a href="#">2075</a>
<a href="#">236</a>	RESPONSE	K & S MANAGEMENT	1138 DELAWARE ST BERKELEY CA 94702 <i>Estor/EPA ID   Cleanup Status:</i> 01990018   CERTIFIED AS OF 1/1/1984	NNE	0.82 / 4,332.40	31	<a href="#">2076</a>
<a href="#">236</a>	ENVIROSTOR	K & S MANAGEMENT	1138 DELAWARE ST BERKELEY CA 94702 <i>Estor/EPA ID   Cleanup Status:</i> 01990018   CERTIFIED AS OF 1/1/1984	NNE	0.82 / 4,332.40	31	<a href="#">2077</a>
<a href="#">237</a>	ENVIROSTOR	DUTRO SITE	1333-1379 62ND STREET EMERYVILLE CA 94608 <i>Estor/EPA ID   Cleanup Status:</i> 60001478   NO FURTHER ACTION AS OF 1/18/2011	SSE	0.86 / 4,518.32	-12	<a href="#">2078</a>
<a href="#">238</a>	ENVIROSTOR	SAFETY-KLEEN CORP	1717 FOURTH ST BERKELEY CA 947100000 <i>Estor/EPA ID   Cleanup Status:</i> CAD070148432	NNW	0.86 / 4,529.96	-19	<a href="#">2079</a>
<a href="#">238</a>	HWP	SAFETY-KLEEN CORP	1717 FOURTH ST BERKELEY CA 947100000 <i>Estor/EPA ID:</i> CAD070148432	NNW	0.86 / 4,529.96	-19	<a href="#">2080</a>
<a href="#">239</a>	ENVIROSTOR	BAY STREET EXTENSION	64TH & POWELL STREETS EMERYVILLE CA 94608 <i>Estor/EPA ID   Cleanup Status:</i> 01330046   CERTIFIED / OPERATION & MAINTENANCE AS OF 7/9/1997	S	0.86 / 4,553.01	-17	<a href="#">2080</a>
<a href="#">240</a>	ENVIROSTOR	ITT GRINNELL PROPERTY	6121 HOLLIS STREET EMERYVILLE CA 94608 <i>Estor/EPA ID   Cleanup Status:</i> 01500101   REFER: OTHER AGENCY AS OF 1/25/1996	SSE	0.88 / 4,636.14	-15	<a href="#">2087</a>
<a href="#">241</a>	ENVIROSTOR	EMERYVILLE ORDNANCE DEPOT (J09CA7056)	EMERYVILLE CA <i>Estor/EPA ID   Cleanup Status:</i> 80001040   NO FURTHER ACTION AS OF 6/22/2011	SSE	0.91 / 4,816.93	-11	<a href="#">2087</a>
<a href="#">241</a>	FUDS	Emeryville Ordnance Depot	EMERYVILLE CA	SSE	0.91 / 4,816.93	-11	<a href="#">2088</a>

Map Key	DB	Company/Site Name	Address	Direction	Distance (mi/ft)	Elev Diff (ft)	Page Number
<a href="#">242</a>	RESPONSE	EMERYVILLE MARKETPLACE	BTW 64TH & POWELL ST ON N & S, BY HWY 80 EMERYVILLE CA 94608 <i>Estor/EPA ID   Cleanup Status:</i> 01290021   CERTIFIED O&M - LAND USE RESTRICTIONS ONLY AS OF 11/7/1995	S	0.91 / 4,830.62	-19	<a href="#">2088</a>
<a href="#">242</a>	ENVIROSTOR	EMERYVILLE MARKETPLACE	BTW 64TH & POWELL ST ON N & S, BY HWY 80 EMERYVILLE CA 94608 <i>Estor/EPA ID   Cleanup Status:</i> 01290021   CERTIFIED O&M - LAND USE RESTRICTIONS ONLY AS OF 11/7/1995	S	0.91 / 4,830.62	-19	<a href="#">2099</a>
<a href="#">243</a>	ENVIROSTOR	BERKELEY REDEVELOPMENT AGENCY SITE	1631 FIFTH STREET BERKELEY CA 94710  <i>Estor/EPA ID   Cleanup Status:</i> 01990025   CERTIFIED AS OF 6/10/2004	NNW	0.92 / 4,837.53	-18	<a href="#">2109</a>
<a href="#">244</a>	ENVIROSTOR	LIFELONG MEDICAL CARE	3250 SACRAMENTO STREET BERKELEY CA 94702  <i>Estor/EPA ID   Cleanup Status:</i> 01800001   NO ACTION REQUIRED AS OF 10/10/1997	ESE	0.93 / 4,929.24	39	<a href="#">2111</a>
<a href="#">245</a>	RCRA CORRACTS	COURTAULDS AEROSPACE	1608 4TH ST BERKELEY CA 94710-1776  <i>EPA Handler ID:</i> CAD009110867	NNW	0.94 / 4,962.50	-19	<a href="#">2112</a>
<a href="#">245</a>	ENVIROSTOR	COURTAULDS AEROSPACE INC	1608 FOURTH ST BERKELEY CA 947100000  <i>Estor/EPA ID   Cleanup Status:</i> 80001589   REFER: RWQCB AS OF 1/1/2008	NNW	0.94 / 4,962.50	-19	<a href="#">2130</a>
<a href="#">245</a>	ENVIROSTOR	COURTAULDS AEROSPACE INC	1608 FOURTH ST BERKELEY CA 947100000  <i>Estor/EPA ID   Cleanup Status:</i> CAD009110867	NNW	0.94 / 4,962.50	-19	<a href="#">2132</a>
<a href="#">245</a>	HWP	COURTAULDS AEROSPACE INC	1608 FOURTH ST BERKELEY CA 947100000  <i>Estor/EPA ID:</i> CAD009110867	NNW	0.94 / 4,962.50	-19	<a href="#">2133</a>
<a href="#">245</a>	ENVIROSTOR	DESOTO INCORPORATED	1608 4TH STREET BERKELEY CA 94710  <i>Estor/EPA ID   Cleanup Status:</i> 01280084   REFER: RWQCB AS OF 3/24/2009	NNW	0.94 / 4,962.50	-19	<a href="#">2134</a>
<a href="#">246</a>	ENVIROSTOR	KAISER PERMANENTE BERKELEY REGIONAL LAB - 1705	1705 EASTSHORE HWY BERKELEY CA 947100000  <i>Estor/EPA ID   Cleanup Status:</i> CAD983600339	NNW	0.94 / 4,972.20	-22	<a href="#">2135</a>
<a href="#">246</a>	HWP	KAISER PERMANENTE BERKELEY REGIONAL LAB - 1705	1705 EASTSHORE HWY BERKELEY CA 947100000  <i>Estor/EPA ID:</i> CAD983600339	NNW	0.94 / 4,972.20	-22	<a href="#">2136</a>
<a href="#">247</a>	ENVIROSTOR	EMERYVILLE MOUND PARCEL	59TH STREET AND HORTON STREET EMERYVILLE CA 94608 <i>Estor/EPA ID   Cleanup Status:</i> 01360057   ACTIVE AS OF 10/28/2005	SSE	0.95 / 5,030.15	-13	<a href="#">2137</a>

<i>Map Key</i>	<i>DB</i>	<i>Company/Site Name</i>	<i>Address</i>	<i>Direction</i>	<i>Distance (mi/ft)</i>	<i>Elev Diff (ft)</i>	<i>Page Number</i>
<a href="#">248</a>	RESPONSE	HSP PROPERTY	1301 59TH STREET EMERYVILLE CA 94608	SSE	0.97 / 5,126.22	-7	<a href="#">2147</a>
<i>Estor/EPA ID   Cleanup Status: 60001876   NO FURTHER ACTION AS OF 3/18/2013</i>							
<a href="#">248</a>	ENVIROSTOR	HSP PROPERTY	1301 59TH STREET EMERYVILLE CA 94608	SSE	0.97 / 5,126.22	-7	<a href="#">2148</a>
<i>Estor/EPA ID   Cleanup Status: 60001876   NO FURTHER ACTION AS OF 3/18/2013</i>							

## Executive Summary: Summary by Data Source

### Standard

#### Federal

##### SEMS ARCHIVE - SEMS List 8R Archive Sites

A search of the SEMS ARCHIVE database, dated May 22, 2020 has found that there are 7 SEMS ARCHIVE site(s) within approximately 0.50 miles of the project property.

<u>Equal/Higher Elevation</u>	<u>Address</u>	<u>Direction</u>	<u>Distance (mi/ft)</u>	<u>Map Key</u>
ELECTRO-COATINGS IND	893 CARLETON ST BERKELEY CA 94710  <i>EPA ID: CAD009116211</i>	E	0.01 / 56.84	<a href="#">13</a>
GERMAIN'S	2777-9TH ST. BERKELEY CA 94710  <i>EPA ID: CAD981377005</i>	ESE	0.14 / 747.86	<a href="#">96</a>
BAUM ELECTROLAB	800 BANCROFT WAY, 2ND FLOOR BERKELEY CA 94710  <i>EPA ID: CAD070148457</i>	NNW	0.25 / 1,314.75	<a href="#">158</a>
<u>Lower Elevation</u>	<u>Address</u>	<u>Direction</u>	<u>Distance (mi/ft)</u>	<u>Map Key</u>
MATRECON INC	2424 4TH ST BERKELEY CA 94710  <i>EPA ID: CAT000624197</i>	NW	0.06 / 336.34	<a href="#">40</a>
BERKELEY IND COURT	729 HEINZ AVE BERKELEY CA 94710  <i>EPA ID: CAD980637235</i>	S	0.13 / 675.77	<a href="#">82</a>
PEERLESS ELECTRIC	2220 4TH STREET BERKELEY CA  <i>EPA ID: CAD981371313</i>	NNW	0.32 / 1,699.36	<a href="#">193</a>
MIKE ROBERTS COLOR PRODUCTIONS	6707 BAY STREET EMERYVILLE CA 94608  <i>EPA ID: CAD009133190</i>	S	0.44 / 2,321.17	<a href="#">215</a>

##### CERCLIS - Comprehensive Environmental Response, Compensation and Liability Information System - CERCLIS

A search of the CERCLIS database, dated Oct 25, 2013 has found that there are 7 CERCLIS site(s) within approximately 0.50 miles of the project property.

<u>Equal/Higher Elevation</u>	<u>Address</u>	<u>Direction</u>	<u>Distance (mi/ft)</u>	<u>Map Key</u>
ELECTRO-COATINGS IND	893 CARLETON ST BERKELEY CA 94710	E	0.01 / 56.84	<a href="#">13</a>

<u>Equal/Higher Elevation</u>	<u>Address</u>	<u>Direction</u>	<u>Distance (mi/ft)</u>	<u>Map Key</u>
	<i>Site EPA ID: CAD009116211</i>			
GERMAIN'S	2777-9TH ST. BERKELEY CA 94710	ESE	0.14 / 747.86	<a href="#">96</a>
	<i>Site EPA ID: CAD981377005</i>			
BAUM ELECTROLAB	800 BANCROFT WAY, 2ND FLOOR BERKELEY CA 94710	NNW	0.25 / 1,314.75	<a href="#">158</a>
	<i>Site EPA ID: CAD070148457</i>			
<u>Lower Elevation</u>	<u>Address</u>	<u>Direction</u>	<u>Distance (mi/ft)</u>	<u>Map Key</u>
MATRECON INC	2424 4TH ST BERKELEY CA 94710	NW	0.06 / 336.34	<a href="#">40</a>
	<i>Site EPA ID: CAT000624197</i>			
BERKELEY IND COURT	729 HEINZ AVE BERKELEY CA 94710	S	0.13 / 675.77	<a href="#">82</a>
	<i>Site EPA ID: CAD980637235</i>			
PEERLESS ELECTRIC	2220 4TH STREET BERKELEY CA	NNW	0.32 / 1,699.36	<a href="#">193</a>
	<i>Site EPA ID: CAD981371313</i>			
MIKE ROBERTS COLOR PRODUCTIONS	6707 BAY STREET EMERYVILLE CA 94608	S	0.44 / 2,321.17	<a href="#">215</a>
	<i>Site EPA ID: CAD009133190</i>			

### **CERCLIS NFRAP - CERCLIS - No Further Remedial Action Planned**

A search of the CERCLIS NFRAP database, dated Oct 25, 2013 has found that there are 6 CERCLIS NFRAP site(s) within approximately 0.50 miles of the project property.

<u>Equal/Higher Elevation</u>	<u>Address</u>	<u>Direction</u>	<u>Distance (mi/ft)</u>	<u>Map Key</u>
ELECTRO-COATINGS IND	893 CARLETON ST BERKELEY CA 94710	E	0.01 / 56.84	<a href="#">13</a>
	<i>Site EPA ID: CAD009116211</i>			
GERMAIN'S	2777-9TH ST. BERKELEY CA 94710	ESE	0.14 / 747.86	<a href="#">96</a>
	<i>Site EPA ID: CAD981377005</i>			
BAUM ELECTROLAB	800 BANCROFT WAY, 2ND FLOOR BERKELEY CA 94710	NNW	0.25 / 1,314.75	<a href="#">158</a>
	<i>Site EPA ID: CAD070148457</i>			
<u>Lower Elevation</u>	<u>Address</u>	<u>Direction</u>	<u>Distance (mi/ft)</u>	<u>Map Key</u>
MATRECON INC	2424 4TH ST BERKELEY CA 94710	NW	0.06 / 336.34	<a href="#">40</a>
	<i>Site EPA ID: CAT000624197</i>			

<u>Lower Elevation</u>	<u>Address</u>	<u>Direction</u>	<u>Distance (mi/ft)</u>	<u>Map Key</u>
BERKELEY IND COURT	729 HEINZ AVE BERKELEY CA 94710	S	0.13 / 675.77	<a href="#">82</a>
	<i>Site EPA ID: CAD980637235</i>			
MIKE ROBERTS COLOR PRODUCTIONS	6707 BAY STREET EMERYVILLE CA 94608	S	0.44 / 2,321.17	<a href="#">215</a>
	<i>Site EPA ID: CAD009133190</i>			

### **RCRA CORRACTS - RCRA CORRACTS-Corrective Action**

A search of the RCRA CORRACTS database, dated Jul 27, 2020 has found that there are 1 RCRA CORRACTS site(s) within approximately 1.00 miles of the project property.

<u>Lower Elevation</u>	<u>Address</u>	<u>Direction</u>	<u>Distance (mi/ft)</u>	<u>Map Key</u>
COURTAULDS AEROSPACE	1608 4TH ST BERKELEY CA 94710-1776	NNW	0.94 / 4,962.50	<a href="#">245</a>
	<i>EPA Handler ID: CAD009110867</i>			

### **RCRA TSD - RCRA non-CORRACTS TSD Facilities**

A search of the RCRA TSD database, dated Jul 27, 2020 has found that there are 9 RCRA TSD site(s) within approximately 0.50 miles of the project property.

<u>Equal/Higher Elevation</u>	<u>Address</u>	<u>Direction</u>	<u>Distance (mi/ft)</u>	<u>Map Key</u>
2621 TENTH STREET, LLC	2621 TENTH STREET BERKELEY CA 94710	E	0.19 / 1,028.40	<a href="#">126</a>
	<i>EPA Handler ID: CAC003012524</i>			
GEORGE ABRAM	2729 SAN PABLO AVE BERKELEY CA 94702	E	0.26 / 1,371.09	<a href="#">174</a>
	<i>EPA Handler ID: CAC003015434</i>			
HCP EMERYVILLE PARTNERS II, LLC	1295 67TH STREET EMERYVILLE CA 94608	SE	0.43 / 2,289.41	<a href="#">211</a>
	<i>EPA Handler ID: CAC003016288</i>			
ROBERT FORD	2115 8TH ST BERKELEY CA 94710	N	0.44 / 2,337.71	<a href="#">217</a>
	<i>EPA Handler ID: CAC003007218</i>			
KERRI MCSHEA	2418 BONAR ST. BERKELEY CA 94702	ENE	0.47 / 2,478.38	<a href="#">223</a>
	<i>EPA Handler ID: CAC003014402</i>			

<u>Lower Elevation</u>	<u>Address</u>	<u>Direction</u>	<u>Distance (mi/ft)</u>	<u>Map Key</u>
POLY-SEAL INDUSTRIES	725 CHANNING WAY BERKELEY CA 94710	NNW	0.14 / 751.47	<a href="#">97</a>
	<i>EPA Handler ID: CAL000087837</i>			
ACRIGEN BIOSCIENCES	626 BANCROFT WAY STE A-027 BERKELEY CA 94710	NW	0.25 / 1,332.49	<a href="#">168</a>

<u>Lower Elevation</u>	<u>Address</u>	<u>Direction</u>	<u>Distance (mi/ft)</u>	<u>Map Key</u>
	<i>EPA Handler ID: CAL000445561</i>			
TROPHIC LLC DBA BONNEVILLE LABS	626 BANCOFT WAY STE A BERKELEY CA 94710	NW	0.25 / 1,332.49	<a href="#">168</a>
	<i>EPA Handler ID: CAL000444722</i>			
CHAMELEON BIOSCIENCES	626 BANCROFT WAY STE A BERKELEY CA 94710	NW	0.25 / 1,332.49	<a href="#">168</a>
	<i>EPA Handler ID: CAL000446198</i>			

### **RCRA LQG - RCRA Generator List**

A search of the RCRA LQG database, dated Jul 27, 2020 has found that there are 7 RCRA LQG site(s) within approximately 0.25 miles of the project property.

<u>Equal/Higher Elevation</u>	<u>Address</u>	<u>Direction</u>	<u>Distance (mi/ft)</u>	<u>Map Key</u>
BAYER HEALTHCARE LLC	800 DWIGHT WAY BERKELEY CA 94710-0000	NNW	0.00 / 0.00	<a href="#">1</a>
	<i>EPA Handler ID: CAD009126418</i>			
ELECTRO-COATINGS OF CALIFORNIA INC	893 CARLETON BERKELEY CA 94710-0000	E	0.01 / 56.84	<a href="#">13</a>
	<i>EPA Handler ID: CAD009116211</i>			
DSM BIOMEDICAL INC	2810 7TH ST BERKELEY CA 94710-2703	SE	0.03 / 161.61	<a href="#">30</a>
	<i>EPA Handler ID: CAR000034223</i>			
DSM BIOMEDICAL INC.	829 HEINZ STREET BERKELEY CA 94710	SE	0.12 / 654.03	<a href="#">68</a>
	<i>EPA Handler ID: CAR000172858</i>			
AGENUS WEST LLC	901 HEINZ AVE. BERKELEY CA 94710-2716	SE	0.12 / 658.67	<a href="#">72</a>
	<i>EPA Handler ID: CAR000091231</i>			

<u>Lower Elevation</u>	<u>Address</u>	<u>Direction</u>	<u>Distance (mi/ft)</u>	<u>Map Key</u>
RAVAGO CHEMICAL DIST INC., DBA PACIFIC COAST CHEMICALS	2424 4TH STREET BERKELEY CA 94710	NW	0.06 / 336.34	<a href="#">40</a>
	<i>EPA Handler ID: CAL000427268</i>			
CURTIS & TOMPKINS LABS	2323 FIFTH ST BERKELEY CA 94710-0000	NNW	0.20 / 1,077.63	<a href="#">131</a>
	<i>EPA Handler ID: CAD980737449</i>			

### **RCRA SQG - RCRA Small Quantity Generators List**

A search of the RCRA SQG database, dated Jul 27, 2020 has found that there are 29 RCRA SQG site(s) within approximately 0.25 miles of the project property.



<b><u>Equal/Higher Elevation</u></b>	<b><u>Address</u></b>	<b><u>Direction</u></b>	<b><u>Distance (mi/ft)</u></b>	<b><u>Map Key</u></b>
BAYER CORPORATION	800 DWIGHT WAY FORMER COLGATE PROPERTY BERKELEY CA 94701-1986 <i>EPA Handler ID: CAP000089425</i>	NNW	0.00 / 0.00	<a href="#"><u>1</u></a>
COLGATE PALMOLIVE CO	2700 7TH ST BERKELEY CA 94710 <i>EPA Handler ID: CAD009173733</i>	SSE	0.00 / 0.00	<a href="#"><u>1</u></a>
BERKELEY USD BERKELEY HIGH SCHOOL	801 PARKER ST BERKELEY CA 94710 <i>EPA Handler ID: CAD982011785</i>	NNW	0.00 / 0.00	<a href="#"><u>1</u></a>
PQ CORP THE	801 GRAYSON ST BERKELEY CA 94710 <i>EPA Handler ID: CAD009146663</i>	SSE	0.00 / 0.00	<a href="#"><u>1</u></a>
HENKEL US OPERATIONS CORPORATION	800 GRAYSON ST BERKELEY CA 94710 <i>EPA Handler ID: CAR000283374</i>	SE	0.00 / 3.75	<a href="#"><u>3</u></a>
MERCOR INC	2448 SIXTH ST BERKELEY CA 94710 <i>EPA Handler ID: CAD980896328</i>	N	0.01 / 65.47	<a href="#"><u>17</u></a>
AUTO UNIBODY SPECIALISTS INC	2431 5TH ST BERKELEY CA 94710 <i>EPA Handler ID: CAD981691116</i>	NNW	0.05 / 265.41	<a href="#"><u>36</u></a>
ANAMET LABORATORIES INC	2827 SEVENTH ST BERKELEY CA 94710 <i>EPA Handler ID: CAD981456742</i>	SE	0.07 / 344.87	<a href="#"><u>44</u></a>
ELECTRON BEAM VAC COATINGS INC	2830 SEVENTH ST BERKELEY CA 94710 <i>EPA Handler ID: CAD982516833</i>	SE	0.09 / 454.55	<a href="#"><u>56</u></a>
PERFECTION LTD. BODY SHOP	2824 EIGHTH STREET BERKELEY CA 94710 <i>EPA Handler ID: CAD109232389</i>	ESE	0.09 / 473.08	<a href="#"><u>59</u></a>
AIRCO TEMESCAL	2850 7TH ST BERKELEY CA 94710 <i>EPA Handler ID: CAD041843418</i>	SE	0.10 / 553.12	<a href="#"><u>64</u></a>
GERMAINS PROEN PRODUCTS	2777 NINTH ST BERKELEY CA 94710 <i>EPA Handler ID: CAD983637836</i>	ESE	0.14 / 747.86	<a href="#"><u>96</u></a>
UP-RIGHT, INC	1013 PARDEE ST BERKELEY CA 94710 <i>EPA Handler ID: CAD981374564</i>	E	0.16 / 846.73	<a href="#"><u>101</u></a>

<b><u>Equal/Higher Elevation</u></b>	<b><u>Address</u></b>	<b><u>Direction</u></b>	<b><u>Distance (mi/ft)</u></b>	<b><u>Map Key</u></b>
OSBORNE MCGRAW HILL	2600 TENTH ST 6TH FLOOR BERKELEY CA 94710  <i>EPA Handler ID: CAD983643982</i>	ENE	0.17 / 883.84	<a href="#"><u>103</u></a>
XOMA CORPORATION	890 HEINZ ST BERKELEY CA 94710  <i>EPA Handler ID: CAD981456528</i>	SE	0.17 / 896.04	<a href="#"><u>105</u></a>
CMC ICOS BIOLOGICS, INC.	890 HEINZ AVE BERKELEY CA 94710  <i>EPA Handler ID: CAL000377408</i>	SE	0.17 / 896.04	<a href="#"><u>105</u></a>
MEYER SOUND	2817 10TH STREET BERKELEY CA 94702  <i>EPA Handler ID: CAR000305730</i>	ESE	0.19 / 1,010.15	<a href="#"><u>121</u></a>
CALCOM INC	2832 TENTH ST BERKELEY CA 94710  <i>EPA Handler ID: CAP000066902</i>	ESE	0.20 / 1,059.41	<a href="#"><u>129</u></a>
ROCHE DIAGNOSTICS CORPORATION	2929 7TH ST SUITE 100 BERKELEY CA 94710  <i>EPA Handler ID: CAR000073387</i>	SE	0.25 / 1,311.37	<a href="#"><u>154</u></a>
VERIFLOW METAL FINISHING DIV	800 BANCROFT WY BERKELEY CA 94710  <i>EPA Handler ID: CAD070148457</i>	NNW	0.25 / 1,314.75	<a href="#"><u>158</u></a>
<b><u>Lower Elevation</u></b>				
NATIONAL STARCH & CHEM CORP	742 GRAYSON STREET BERKELEY CA 94710  <i>EPA Handler ID: CAD058777251</i>	SSE	0.02 / 86.23	<a href="#"><u>20</u></a>
MANTROSE HAEUSER COMPANY INC	2424 4TH ST BLDG 5 MANTROSE HAEUSER RACKS BERKELEY CA 94710  <i>EPA Handler ID: CAR000186171</i>	NW	0.06 / 336.34	<a href="#"><u>40</u></a>
EAST BAY WASH RACK	700 HEINZ AVE BERKELEY CA 94710  <i>EPA Handler ID: CAD981374788</i>	SSE	0.13 / 695.15	<a href="#"><u>91</u></a>
ADURO BIOTECH	740 HEINZ AVE BERKELEY CA 94710  <i>EPA Handler ID: CAR000267971</i>	S	0.13 / 697.28	<a href="#"><u>92</u></a>
KONIKU, INC	740 HEINZ AVE STE 155 BERKELEY CA 94710  <i>EPA Handler ID: CAR000278002</i>	S	0.13 / 697.28	<a href="#"><u>92</u></a>
CARMOT THERAPEUTICS, INC	740 HEINZ AVENUE, STE 100 BERKELEY CA 94710	S	0.13 / 697.28	<a href="#"><u>92</u></a>

<u>Lower Elevation</u>	<u>Address</u>	<u>Direction</u>	<u>Distance (mi/ft)</u>	<u>Map Key</u>
	<i>EPA Handler ID: CAR000276634</i>			
BARON VON FRIER	801 ANTHONY ST BERKELEY CA 94710	SSE	0.22 / 1,144.65	<a href="#">137</a>
	<i>EPA Handler ID: CAD099959884</i>			
LBNL BLDG 977 POTTER STREET	717 POTTER STREET BLDG 977 BERKELEY CA 94710-2722	S	0.23 / 1,214.68	<a href="#">143</a>
	<i>EPA Handler ID: CAR000161679</i>			
SIEMENS HEALTHCARE DIAGNOSTICS INC	725 POTTER ST BERKELEY CA 94710	S	0.24 / 1,249.49	<a href="#">147</a>
	<i>EPA Handler ID: CAR000180687</i>			

### **RCRA CESQG - RCRA Conditionally Exempt and Very Small Quantity Generators List**

A search of the RCRA CESQG database, dated Jul 27, 2020 has found that there are 3 RCRA CESQG site(s) within approximately 0.25 miles of the project property.

<u>Equal/Higher Elevation</u>	<u>Address</u>	<u>Direction</u>	<u>Distance (mi/ft)</u>	<u>Map Key</u>
CONSOLIDATED PRINTERS INC	2630 2630 8TH ST BERKELEY CA 94710	ENE	0.06 / 342.01	<a href="#">42</a>
	<i>EPA Handler ID: CAD983625138</i>			

<u>Lower Elevation</u>	<u>Address</u>	<u>Direction</u>	<u>Distance (mi/ft)</u>	<u>Map Key</u>
AGENUS WEST LLC	793 HEINZ AVE BERKELEY CA 94710	SSE	0.13 / 661.68	<a href="#">73</a>
	<i>EPA Handler ID: CAL000417853</i>			
CHECKER SPOT, INC.	740 HEINZ AVENUE BERKELEY CA 94710	S	0.13 / 697.28	<a href="#">92</a>
	<i>EPA Handler ID: CAR000284323</i>			

### **RCRA NON GEN - RCRA Non-Generators**

A search of the RCRA NON GEN database, dated Jul 27, 2020 has found that there are 86 RCRA NON GEN site(s) within approximately 0.25 miles of the project property.

<u>Equal/Higher Elevation</u>	<u>Address</u>	<u>Direction</u>	<u>Distance (mi/ft)</u>	<u>Map Key</u>
STEEP HILL INC	2448 6TH ST BERKELEY CA 94710	N	0.01 / 65.47	<a href="#">17</a>
	<i>EPA Handler ID: CAL000453369</i>			
ENCHROMA. INC.	2629 7TH STREET BERKELEY CA 94710	E	0.01 / 70.34	<a href="#">18</a>
	<i>EPA Handler ID: CAC003054192</i>			
ENCHROMA INC.	2629 7TH ST BERKELEY CA 94710-2509	E	0.01 / 70.34	<a href="#">18</a>
	<i>EPA Handler ID: CAC003066167</i>			

<b><u>Equal/Higher Elevation</u></b>	<b><u>Address</u></b>	<b><u>Direction</u></b>	<b><u>Distance (mi/ft)</u></b>	<b><u>Map Key</u></b>
ARBORICULTURAL SPECIALTIES INC	830 GRAYSON ST BERKELEY CA 94710-2616  <i>EPA Handler ID: CAL000273418</i>	SE	0.01 / 76.39	<a href="#"><u>19</u></a>
TIPPETT STUDIOS	914 GRAYSON ST BERKELEY CA 94710-0000  <i>EPA Handler ID: CAL000267162</i>	ESE	0.04 / 200.16	<a href="#"><u>33</u></a>
UNIVERSAL TELEVISION	932 PARKER STREET #4 BERKELEY CA 94710  <i>EPA Handler ID: CAC002988470</i>	ENE	0.04 / 236.23	<a href="#"><u>34</u></a>
POLYPLUS BATTERY COMPANY INC	2431 FIFTH ST STE B BERKELEY CA 94710-0000  <i>EPA Handler ID: CAL000152581</i>	NNW	0.05 / 265.41	<a href="#"><u>36</u></a>
MISSION BARNES	2618 8TH ST BERKELEY CA 94710  <i>EPA Handler ID: CAL000452194</i>	ENE	0.06 / 340.35	<a href="#"><u>41</u></a>
BAY BRIDGE CAPITOL-10TH ST, LLC	2437 8TH STREET BERKELEY CA 94710  <i>EPA Handler ID: CAC002980757</i>	NE	0.07 / 380.64	<a href="#"><u>50</u></a>
INLITE CORPORATION	939 GRAYSON ST BERKELEY CA 94710-0000  <i>EPA Handler ID: CAD981613136</i>	ESE	0.08 / 414.33	<a href="#"><u>54</u></a>
BERKELEY MILLWORK & FURNITURE CO INC	2830 7TH ST BERKELEY CA 94710-2703  <i>EPA Handler ID: CAL000126031</i>	SE	0.09 / 454.55	<a href="#"><u>56</u></a>
AEROSOL DYNAMICS INC	935 GRAYSON ST BERKELEY CA 94710  <i>EPA Handler ID: CAL000287950</i>	ESE	0.09 / 459.31	<a href="#"><u>57</u></a>
SID'S AUTO	2412 6TH ST BERKELEY CA 94710  <i>EPA Handler ID: CAL000264141</i>	N	0.09 / 495.62	<a href="#"><u>61</u></a>
FIRE CAUSE ANALYSIS	935 PARDEE ST BERKELEY CA 94710  <i>EPA Handler ID: CAL000397769</i>	E	0.10 / 501.77	<a href="#"><u>62</u></a>
US HEALTHWORKS MEDICAL GROUP	2850 7TH ST STE 100 BERKELEY CA 94710-2703  <i>EPA Handler ID: CAL000375246</i>	SE	0.10 / 553.12	<a href="#"><u>64</u></a>
THE ED JONES CO.	2834 8TH ST BERKELEY CA 94710-2834  <i>EPA Handler ID: CAL000304588</i>	SE	0.11 / 580.67	<a href="#"><u>65</u></a>

<b><u>Equal/Higher Elevation</u></b>	<b><u>Address</u></b>	<b><u>Direction</u></b>	<b><u>Distance (mi/ft)</u></b>	<b><u>Map Key</u></b>
MCEWEN LIGHTING STUDIO	2748 9TH ST BERKELEY CA 94710-2656  <i>EPA Handler ID: CAL000330773</i>	ESE	0.12 / 651.62	<a href="#"><u>66</u></a>
PERFECT DAY FOODS	829 HEINZ AVE BERKELEY CA 94710  <i>EPA Handler ID: CAL000443662</i>	SE	0.12 / 654.03	<a href="#"><u>68</u></a>
PERFECT DAY FOODS	813 HEINZ AVE BERKELEY CA 94710  <i>EPA Handler ID: CAL000430246</i>	SE	0.12 / 654.86	<a href="#"><u>69</u></a>
XOMA CORP	2840 8TH ST BERKELEY CA 94710  <i>EPA Handler ID: CAD981456460</i>	SE	0.13 / 669.20	<a href="#"><u>75</u></a>
LIGHTING RESOURCES INC	814 HEINZ ST BLDG NO 4 BERKELEY CA 94710  <i>EPA Handler ID: CAR000006304</i>	SE	0.13 / 673.68	<a href="#"><u>78</u></a>
TRANS-BAY EXPRESS INC	810 HEINZ ST BERKELEY CA 94710  <i>EPA Handler ID: CAD020004412</i>	SE	0.13 / 673.68	<a href="#"><u>78</u></a>
BAYER CORP GENE THERAPY LAB	820 HEINZ ST BERKELEY CA 94710  <i>EPA Handler ID: CAR000013888</i>	SE	0.13 / 673.68	<a href="#"><u>78</u></a>
STAY TRUE CYCLING VENTURES LLC	2743 9TH ST. BERKELEY CA 94710  <i>EPA Handler ID: CAC003069479</i>	ESE	0.13 / 673.72	<a href="#"><u>79</u></a>
PANACHE LIGHTING INC	2743 9TH ST BERKELEY CA 94710  <i>EPA Handler ID: CAL000438673</i>	ESE	0.13 / 673.72	<a href="#"><u>79</u></a>
LIGHTSAIL ENERGY INC/HEINZ FACILITY	914 HEINZ AVE BERKELEY CA 94710  <i>EPA Handler ID: CAL000371037</i>	SE	0.13 / 687.64	<a href="#"><u>87</u></a>
WILD EARTH INC	2865 SEVENTH ST STE B BERKELEY CA 94710  <i>EPA Handler ID: CAL000453366</i>	SE	0.13 / 708.33	<a href="#"><u>93</u></a>
STEEP HILL LABS INC	1005 PARKER ST BERKELEY CA 94710  <i>EPA Handler ID: CAL000403406</i>	ENE	0.16 / 830.05	<a href="#"><u>100</u></a>
ENERGY EVERYWHERE INC	1013 PARDEE ST STE 109 BERKELEY CA 94710  <i>EPA Handler ID: CAL000451109</i>	E	0.16 / 846.73	<a href="#"><u>101</u></a>

<b><u>Equal/Higher Elevation</u></b>	<b><u>Address</u></b>	<b><u>Direction</u></b>	<b><u>Distance (mi/ft)</u></b>	<b><u>Map Key</u></b>
ELLIOTT BUILD REMODEL LLC	2335 5TH ST BERKELEY CA 94701  <i>EPA Handler ID: CAL000454962</i>	NNW	0.17 / 871.42	<a href="#"><u>102</u></a>
WAREHAM DEVELOPMENT	2600 TENTH STREET FANTASY STUDIOS BERKELEY CA 94710 <i>EPA Handler ID: CAC003058674</i>	ENE	0.17 / 883.84	<a href="#"><u>103</u></a>
7TH STREET PROPERTY GENERAL PARTNERSHIP	2910 SEVENTH STREET BERKELEY CA 94710  <i>EPA Handler ID: CAC003065834</i>	SE	0.17 / 903.04	<a href="#"><u>106</u></a>
DIALYSIS NEWCO INC D/B/A U. S. RENAL CARE BERKLEY DIALYSIS	2895 7 TH ST BERKELEY CA 94710  <i>EPA Handler ID: CAL000422240</i>	SE	0.17 / 912.45	<a href="#"><u>107</u></a>
NURTURE SOURCE DESIGN	2331 5TH ST BERKELEY CA 94710  <i>EPA Handler ID: CAC003060019</i>	NNW	0.17 / 914.44	<a href="#"><u>108</u></a>
AVS SPECIALIST INC	2501 10TH ST BERKELEY CA 94710  <i>EPA Handler ID: CAL000338535</i>	NE	0.19 / 1,002.36	<a href="#"><u>117</u></a>
MEYER SOUND LABORATORIES INC	2817 10TH ST BERKELEY CA 94710-2710  <i>EPA Handler ID: CAL000356050</i>	ESE	0.19 / 1,010.15	<a href="#"><u>121</u></a>
KAISER PERMANENTE PARDEE LOT	2700 TENTH STREET BERKELEY CA 94710  <i>EPA Handler ID: CAC003069833</i>	E	0.19 / 1,016.87	<a href="#"><u>123</u></a>
2621 TENTH STREET, LLC	2621 TENTH STREET BERKELEY CA 94710  <i>EPA Handler ID: CAC003012524</i>	E	0.19 / 1,028.40	<a href="#"><u>126</u></a>
KAISER PERMANENTE BERKELEY MOB	2621 TENTH STREET BERKELEY CA 94710  <i>EPA Handler ID: CAC003028575</i>	E	0.19 / 1,028.40	<a href="#"><u>126</u></a>
OCEANWORKS INC	2703 TENTH ST BERKELEY CA 94710-0000  <i>EPA Handler ID: CAL000057369</i>	E	0.20 / 1,035.03	<a href="#"><u>127</u></a>
AB AUTOMOTIVE DBA OCEAN WORKS	2703 10TH ST BERKELEY CA 94710  <i>EPA Handler ID: CAL000449602</i>	E	0.20 / 1,035.03	<a href="#"><u>127</u></a>
AB AUTOMOTIVE DBA OCEANWORKS	2703 TENTH ST BERKELEY CA 94710  <i>EPA Handler ID: CAL000455365</i>	E	0.20 / 1,035.03	<a href="#"><u>127</u></a>

<b><u>Equal/Higher Elevation</u></b>	<b><u>Address</u></b>	<b><u>Direction</u></b>	<b><u>Distance (mi/ft)</u></b>	<b><u>Map Key</u></b>
AB AUTOMOTIVE DBA OCEANWORKS	1030 CARLETON ST BERKELEY CA 94710  <i>EPA Handler ID: CAL000455363</i>	E	0.21 / 1,125.55	<a href="#">135</a>
2929 SEVENTH ST., LLC	999 ANTHONY STREET BERKELEY CA 94710  <i>EPA Handler ID: CAC003049703</i>	SE	0.22 / 1,155.98	<a href="#">138</a>
ALWARD CONSTRUCTION	1035 CARLETON ST BERKELEY CA 94710  <i>EPA Handler ID: CAL000449397</i>	E	0.23 / 1,189.91	<a href="#">142</a>
MEYER SOUND LABORATORIES INC	1033 HEINZ AVE BERKELEY CA 94710-2735  <i>EPA Handler ID: CAL000356052</i>	ESE	0.23 / 1,223.87	<a href="#">144</a>
TERRAMIRO INC DBA TERRAMINO FOODS	2940 7TH ST BERKELEY CA 94710  <i>EPA Handler ID: CAL000450638</i>	SSE	0.25 / 1,303.73	<a href="#">150</a>
BERKELEY MINICAR	2498 SAN PABLO RD BERKELEY CA 94702-0000  <i>EPA Handler ID: CAL000008553</i>	ENE	0.25 / 1,310.19	<a href="#">153</a>
CARIBOU BIOSCIENCES INC	2929 7TH ST STE 105 BERKELEY CA 94710-2753  <i>EPA Handler ID: CAL000413490</i>	SE	0.25 / 1,311.37	<a href="#">154</a>
DYNAVAX TECHNOLOGIES CORP	2929 7TH ST STE 100 BERKELEY CA 94710-2753  <i>EPA Handler ID: CAL000285344</i>	SE	0.25 / 1,311.37	<a href="#">154</a>
PIVOT BIO	2929 7TH ST STE 120 BERKELEY CA 94710  <i>EPA Handler ID: CAL000419358</i>	SE	0.25 / 1,311.37	<a href="#">154</a>
DEMATRIX INC	2929 7TH ST STE 130 BERKELEY CA 94710  <i>EPA Handler ID: CAL000452024</i>	SE	0.25 / 1,311.37	<a href="#">154</a>
KALA ART INSTITUTE	1060 HEINZ AVE BERKELEY CA 94710-2719  <i>EPA Handler ID: CAL000007146</i>	ESE	0.25 / 1,311.98	<a href="#">155</a>
<b><u>Lower Elevation</u></b>	<b><u>Address</u></b>	<b><u>Direction</u></b>	<b><u>Distance (mi/ft)</u></b>	<b><u>Map Key</u></b>
AARVAKS HEATING & AIR CONDITIONING INC	723 DWIGHT WAY BERKELEY CA 94710  <i>EPA Handler ID: CAC003069052</i>	NW	0.00 / 16.60	<a href="#">9</a>
GRAYSIX COMPANY	2427 4TH ST BERKELEY CA 94710-2403	NW	0.06 / 311.65	<a href="#">38</a>

<b><u>Lower Elevation</u></b>	<b><u>Address</u></b>	<b><u>Direction</u></b>	<b><u>Distance (mi/ft)</u></b>	<b><u>Map Key</u></b>
	<i>EPA Handler ID: CAL000345337</i>			
PACIFIC COAST CHEMICALS CO	2424 FOURTH STREET BERKELEY CA 94710	NW	0.06 / 336.34	<a href="#"><u>40</u></a>
	<i>EPA Handler ID: CAD071693741</i>			
BAYER HEALTHCARE PHARMACEUTICALS LLC	2424 4TH ST BERKELEY CA 94710	NW	0.06 / 336.34	<a href="#"><u>40</u></a>
	<i>EPA Handler ID: CAT000624197</i>			
GREENFIELD GLOBAL	2424 4TH STREET BERKELEY CA 94710	NW	0.06 / 336.34	<a href="#"><u>40</u></a>
	<i>EPA Handler ID: CAC002974386</i>			
MANTROSE HAEUSER COMPANY	2424 4TH STREET BERKELEY CA 94710	NW	0.06 / 336.34	<a href="#"><u>40</u></a>
	<i>EPA Handler ID: CAC002974659</i>			
OLIVERIA ENGINEERING	732 CHANNING WAY BERKELEY CA 94710-0000	NNW	0.12 / 653.47	<a href="#"><u>67</u></a>
	<i>EPA Handler ID: CAL920883541</i>			
ALDERSON CONSTRUCTION	710 CHANNING WY BERKELEY CA 94710-0000	NW	0.12 / 656.25	<a href="#"><u>71</u></a>
	<i>EPA Handler ID: CAL000140119</i>			
RIGETTI QUANTUM COMPUTING	775 HEINZ AVE BERKELEY CA 94710	SSE	0.13 / 667.81	<a href="#"><u>74</u></a>
	<i>EPA Handler ID: CAL000426468</i>			
HARVEST LAND	729 HEINZ AVE #8 BERKELEY CA 94710	S	0.13 / 675.77	<a href="#"><u>82</u></a>
	<i>EPA Handler ID: CAL000452509</i>			
JOSEPH SITI WOODWORKING	729 HEINZ AVE STE 15 BERKELEY CA 94710	S	0.13 / 675.77	<a href="#"><u>82</u></a>
	<i>EPA Handler ID: CAL000452927</i>			
GLASSYBABY, LLC	745 HEINZ AVE. BERKELEY CA 94710	S	0.13 / 675.85	<a href="#"><u>83</u></a>
	<i>EPA Handler ID: CAC003071757</i>			
BERKELEY OUTLET	711 HEINZ AVE BERKELEY CA 94710	S	0.13 / 679.20	<a href="#"><u>84</u></a>
	<i>EPA Handler ID: CAL000453238</i>			
WAREHAM DEVELOPMENT	800 HEINZ AVE #6 BERKELEY CA 94710	SSE	0.13 / 689.37	<a href="#"><u>88</u></a>
	<i>EPA Handler ID: CAC003068706</i>			
SARATOGA ENERGY RESEARCH PARTNERS	820 HEINZ AVE BERKELEY CA 94710	SSE	0.13 / 690.07	<a href="#"><u>89</u></a>



<b><u>Lower Elevation</u></b>	<b><u>Address</u></b>	<b><u>Direction</u></b>	<b><u>Distance (mi/ft)</u></b>	<b><u>Map Key</u></b>
	<i>EPA Handler ID: CAL000409487</i>			
RODAN & FIELDS LLC	820 HEINZ AVE BERKELEY CA 94710	SSE	0.13 / 690.07	<a href="#"><u>89</u></a>
	<i>EPA Handler ID: CAL000430998</i>			
SILICON BIO DEVICES INC	820 HEINZ AVE BERKELEY CA 94710	SSE	0.13 / 690.07	<a href="#"><u>89</u></a>
	<i>EPA Handler ID: CAL000394910</i>			
VALITOR INC	820 HEINZ AVE BERKELEY CA 94710	SSE	0.13 / 690.07	<a href="#"><u>89</u></a>
	<i>EPA Handler ID: CAL000418002</i>			
FAUNA BIO INC	820 HEINZ AVE BERKELEY CA 94710	SSE	0.13 / 690.07	<a href="#"><u>89</u></a>
	<i>EPA Handler ID: CAL000443128</i>			
AAVALIUM INC	820 HEINZ AVE BERKELEY CA 94710	SSE	0.13 / 690.07	<a href="#"><u>89</u></a>
	<i>EPA Handler ID: CAL000443849</i>			
7TH STREET PROPERTIES II	820 HEINZ AVE BERKELEY CA 94710-2737	SSE	0.13 / 690.07	<a href="#"><u>89</u></a>
	<i>EPA Handler ID: CAC003044153</i>			
XOMA US LLC	804 HEINZ AVE BERKELEY CA 94710	SSE	0.13 / 694.11	<a href="#"><u>90</u></a>
	<i>EPA Handler ID: CAD982361107</i>			
NEWOMICS INC	804 HEINZ AVE STE 150 BERKELEY CA 94710	SSE	0.13 / 694.11	<a href="#"><u>90</u></a>
	<i>EPA Handler ID: CAL000440714</i>			
MEMPHIS MEATS INC	804 HEINZ AVE STE 200 BERKELEY CA 94710	SSE	0.13 / 694.11	<a href="#"><u>90</u></a>
	<i>EPA Handler ID: CAL000435043</i>			
RODAN & FIELDS LLC	804 HEINZ AVE BERKELEY CA 94710	SSE	0.13 / 694.11	<a href="#"><u>90</u></a>
	<i>EPA Handler ID: CAL000448466</i>			
ENVIRONMENTAL CHEMISTRY LAB/DTSC	700 HEINZ AVE BERKELEY CA 94710-0000	SSE	0.13 / 695.15	<a href="#"><u>91</u></a>
	<i>EPA Handler ID: CAL000123037</i>			
POLY-SEAL INDUSTRIES	725 CHANNING WAY BERKELEY CA 94710	NNW	0.14 / 751.47	<a href="#"><u>97</u></a>
	<i>EPA Handler ID: CAL000087837</i>			
RODAN & FIELDS LLC	801 ANTHONY ST BERKELEY CA 94710	SSE	0.22 / 1,144.65	<a href="#"><u>137</u></a>

<u>Lower Elevation</u>	<u>Address</u>	<u>Direction</u>	<u>Distance (mi/ft)</u>	<u>Map Key</u>
	<i>EPA Handler ID: CAL000430999</i>			
BAYER CORP APC LAB	717 POTTER ST BERKELEY CA 94710	S	0.23 / 1,214.68	<a href="#">143</a>
	<i>EPA Handler ID: CAR000009894</i>			
H&B BMW SPECIALISTS INC	2300 FOURTH ST BERKELEY CA 94710-0000	NNW	0.23 / 1,228.76	<a href="#">145</a>
	<i>EPA Handler ID: CAL000170373</i>			
H&B AUTO REPAIR INC	2300 FOURTH ST BERKELEY CA 94710	NNW	0.23 / 1,228.76	<a href="#">145</a>
	<i>EPA Handler ID: CAL000439465</i>			
POWIS PARKER INC	2929 5TH ST BERKELEY CA 94710	SSE	0.24 / 1,274.79	<a href="#">149</a>
	<i>EPA Handler ID: CAL000407865</i>			
ARRIS COMPOSITES INC	710 BANCROFT WAY BERKELEY CA 94710	NNW	0.25 / 1,312.38	<a href="#">156</a>
	<i>EPA Handler ID: CAL000454561</i>			

### **ERNS - Emergency Response Notification System**

A search of the ERNS database, dated Nov 25, 2019 has found that there are 2 ERNS site(s) within approximately 0.02 miles of the project property.

<u>Equal/Higher Elevation</u>	<u>Address</u>	<u>Direction</u>	<u>Distance (mi/ft)</u>	<u>Map Key</u>
	2800 7TH ST BERKLEY CA	SE	0.01 / 63.88	<a href="#">15</a>

<u>Lower Elevation</u>	<u>Address</u>	<u>Direction</u>	<u>Distance (mi/ft)</u>	<u>Map Key</u>
	D'WIGHT AND 4TH ST BERKELEY CA	NW	0.00 / 9.21	<a href="#">6</a>

### **State**

#### **RESPONSE - State Response Sites**

A search of the RESPONSE database, dated Jul 14, 2020 has found that there are 11 RESPONSE site(s) within approximately 1.00 miles of the project property.

<u>Equal/Higher Elevation</u>	<u>Address</u>	<u>Direction</u>	<u>Distance (mi/ft)</u>	<u>Map Key</u>
HEINZ/GRAYSON PLUME	7TH STREET AND GRAYSON STREET BERKELEY CA 94710 <i>Estor/EPA ID   Cleanup Status: 60000399   REFER: RWQCB AS OF 6/27/2007</i>	SE	0.00 / 6.30	<a href="#">5</a>

<u>Equal/Higher Elevation</u>	<u>Address</u>	<u>Direction</u>	<u>Distance (mi/ft)</u>	<u>Map Key</u>
TEMESCAL BUSINESS CENTER	2850 7TH STREET BERKELEY CA 94710	SE	0.10 / 553.12	<a href="#">64</a>
<i>Estor/EPA ID   Cleanup Status: 60000400   REFER: RWQCB AS OF 6/27/2007</i>				
BERKELEY AUTO REPAIR	2378/2366 SAN PABLO AVENUE BERKELEY CA 94702	NE	0.29 / 1,515.04	<a href="#">182</a>
<i>Estor/EPA ID   Cleanup Status: 01750013   CERTIFIED AS OF 4/11/2008</i>				
MYERS DRUM - OAKLAND	6549 SAN PABLO AVENUE OAKLAND CA 94608	SE	0.58 / 3,084.69	<a href="#">231</a>
<i>Estor/EPA ID   Cleanup Status: 01340111   CERTIFIED O&amp;M - LAND USE RESTRICTIONS ONLY AS OF 2/17/2017</i>				
K & S MANAGEMENT	1138 DELAWARE ST BERKELEY CA 94702	NNE	0.82 / 4,332.40	<a href="#">236</a>
<i>Estor/EPA ID   Cleanup Status: 01990018   CERTIFIED AS OF 1/1/1984</i>				
<u>Lower Elevation</u>	<u>Address</u>	<u>Direction</u>	<u>Distance (mi/ft)</u>	<u>Map Key</u>
NATIONAL STARCH AND CHEMICAL COMPANY	742 AND 800 GRAYSON AVENUE BERKELEY CA 94710	S	0.02 / 108.30	<a href="#">24</a>
<i>Estor/EPA ID   Cleanup Status: 60000668   REFER: RWQCB AS OF 6/27/2007</i>				
BERKELEY INDUSTRIAL COURT	729 HEINZ AVENUE BERKELEY CA 94710	S	0.13 / 675.77	<a href="#">82</a>
<i>Estor/EPA ID   Cleanup Status: 01280069   REFER: RWQCB AS OF 6/21/2007</i>				
WAREHAM PROPERTIES	700 HEINZ AVENUE BERKELEY CA 94710	SSE	0.13 / 695.15	<a href="#">91</a>
<i>Estor/EPA ID   Cleanup Status: 01200019   CERTIFIED AS OF 11/19/2003</i>				
TRANSO/LACOSTE SITE	1600 64TH STREET/6401 BAY STREET EMERYVILLE CA 94608	SSE	0.73 / 3,831.92	<a href="#">233</a>
<i>Estor/EPA ID   Cleanup Status: 01200020   NO FURTHER ACTION AS OF 2/21/1995</i>				
EMERYVILLE MARKETPLACE	BTW 64TH & POWELL ST ON N & S, BY HWY 80 EMERYVILLE CA 94608	S	0.91 / 4,830.62	<a href="#">242</a>
<i>Estor/EPA ID   Cleanup Status: 01290021   CERTIFIED O&amp;M - LAND USE RESTRICTIONS ONLY AS OF 11/7/1995</i>				
HSP PROPERTY	1301 59TH STREET EMERYVILLE CA 94608	SSE	0.97 / 5,126.22	<a href="#">248</a>
<i>Estor/EPA ID   Cleanup Status: 60001876   NO FURTHER ACTION AS OF 3/18/2013</i>				

## **ENVIROSTOR - EnviroStor Database**

A search of the ENVIROSTOR database, dated Jul 14, 2020 has found that there are 41 ENVIROSTOR site(s) within approximately 1.00 miles of the project property.

<u>Equal/Higher Elevation</u>	<u>Address</u>	<u>Direction</u>	<u>Distance (mi/ft)</u>	<u>Map Key</u>
COLGATE-PALMOLIVE	2700 7TH STREET BERKELEY CA 94710	SSE	0.00 / 0.00	<a href="#">1</a>

<u>Equal/Higher Elevation</u>	<u>Address</u>	<u>Direction</u>	<u>Distance (mi/ft)</u>	<u>Map Key</u>
	<i>Estor/EPA ID   Cleanup Status: 01280047   CERTIFIED AS OF 3/28/1988</i>			
MILES INC CUTTER BIOLOGICAL FACILITY #38	4TH AND PARKER STREETS BERKELEY CA 94710	WNW	0.00 / 0.00	<a href="#"><u>1</u></a>
	<i>Estor/EPA ID   Cleanup Status: 01280085   REFER: OTHER AGENCY AS OF 3/13/1995</i>			
ELECTRO-COATING INC - PLANT 21	893 CARLETON STREET BERKELEY CA 94710	E	0.01 / 56.84	<a href="#"><u>13</u></a>
	<i>Estor/EPA ID   Cleanup Status: 01340001   REFER: OTHER AGENCY AS OF 10/21/1987</i>			
TEMESCAL BUSINESS CENTER	2850 7TH STREET BERKELEY CA 94710	SE	0.10 / 553.12	<a href="#"><u>64</u></a>
	<i>Estor/EPA ID   Cleanup Status: 60000400   REFER: RWQCB AS OF 6/27/2007</i>			
CAMP ASHBY	BERKELEY CA	SSE	0.25 / 1,322.43	<a href="#"><u>164</u></a>
	<i>Estor/EPA ID   Cleanup Status: 80000378   NO FURTHER ACTION AS OF 9/13/2012</i>			
BERKELEY PUMP	829 BANCROFT WAY BERKELEY CA 94710	N	0.25 / 1,334.34	<a href="#"><u>171</u></a>
	<i>Estor/EPA ID   Cleanup Status: 70000106   NO FURTHER ACTION AS OF 12/5/2005</i>			
BERKELEY AUTO REPAIR	2378/2366 SAN PABLO AVENUE BERKELEY CA 94702	NE	0.29 / 1,515.04	<a href="#"><u>182</u></a>
	<i>Estor/EPA ID   Cleanup Status: 01750013   CERTIFIED AS OF 4/11/2008</i>			
2371 SAN PABLO AVENUE	2371 SAN PABLO AVENUE BERKELEY CA 94702	NE	0.31 / 1,615.74	<a href="#"><u>188</u></a>
	<i>Estor/EPA ID   Cleanup Status: 60002253   ACTIVE AS OF 10/1/2015</i>			
MARCHANT CORPORATION SITE	6701 SAN PABLO AVENUE BERKELEY CA 94608	SE	0.49 / 2,577.35	<a href="#"><u>229</u></a>
	<i>Estor/EPA ID   Cleanup Status: 60000410   ACTIVE AS OF 9/1/2006</i>			
MYERS DRUM - OAKLAND	6549 SAN PABLO AVENUE OAKLAND CA 94608	SE	0.58 / 3,084.69	<a href="#"><u>231</u></a>
	<i>Estor/EPA ID   Cleanup Status: 01340111   CERTIFIED O&amp;M - LAND USE RESTRICTIONS ONLY AS OF 2/17/2017</i>			
1171 OCEAN AVENUE	1171 OCEAN AVENUE OAKLAND CA 94608	SE	0.68 / 3,578.16	<a href="#"><u>232</u></a>
	<i>Estor/EPA ID   Cleanup Status: 60000896   INACTIVE - ACTION REQUIRED AS OF 7/12/2017</i>			
K & S MANAGEMENT	1138 DELAWARE ST BERKELEY CA 94702	NNE	0.82 / 4,332.40	<a href="#"><u>236</u></a>
	<i>Estor/EPA ID   Cleanup Status: 01990018   CERTIFIED AS OF 1/1/1984</i>			
LIFELONG MEDICAL CARE	3250 SACRAMENTO STREET BERKELEY CA 94702	ESE	0.93 / 4,929.24	<a href="#"><u>244</u></a>
	<i>Estor/EPA ID   Cleanup Status: 01800001   NO ACTION REQUIRED AS OF 10/10/1997</i>			

<b>Lower Elevation</b>	<b>Address</b>	<b>Direction</b>	<b>Distance (mi/ft)</b>	<b>Map Key</b>
NATIONAL STARCH AND CHEMICAL COMPANY	742 AND 800 GRAYSON AVENUE BERKELEY CA 94710	S	0.02 / 108.30	<a href="#">24</a>
	<i>Estor/EPA ID   Cleanup Status: 60000668   REFER: RWQCB AS OF 6/27/2007</i>			
HEINZ/GRAYSON PLUME	7TH STREET AND GRAYSON STREET BERKELEY CA 94710	SSE	0.08 / 433.32	<a href="#">55</a>
	<i>Estor/EPA ID   Cleanup Status: 60000399   REFER: RWQCB AS OF 6/27/2007</i>			
BERKELEY INDUSTRIAL COURT	729 HEINZ AVENUE BERKELEY CA 94710	S	0.13 / 675.77	<a href="#">82</a>
	<i>Estor/EPA ID   Cleanup Status: 01280069   REFER: RWQCB AS OF 6/21/2007</i>			
WAREHAM PROPERTIES	700 HEINZ AVENUE BERKELEY CA 94710	SSE	0.13 / 695.15	<a href="#">91</a>
	<i>Estor/EPA ID   Cleanup Status: 01200019   CERTIFIED AS OF 11/19/2003</i>			
NIRP BERKELEY	BERKELEY CA	S	0.31 / 1,618.74	<a href="#">189</a>
	<i>Estor/EPA ID   Cleanup Status: 80000154   NO FURTHER ACTION AS OF 11/27/2013</i>			
TERMINEX-PEERLESS	2240 4TH STREET BERKELEY CA 94710	NNW	0.32 / 1,664.48	<a href="#">191</a>
	<i>Estor/EPA ID   Cleanup Status: 01890016   REFER: OTHER AGENCY AS OF 3/13/1995</i>			
PEERLESS ELECTRIC	2220 4TH STREET BERKELEY CA 94710	NNW	0.32 / 1,699.36	<a href="#">193</a>
	<i>Estor/EPA ID   Cleanup Status: 01730067   INACTIVE - ACTION REQUIRED AS OF 6/24/2010</i>			
DAVLIN PAINT COMPANY	700 ALLSTON WAY BERKELEY CA 94710	NNW	0.37 / 1,975.69	<a href="#">201</a>
	<i>Estor/EPA ID   Cleanup Status: 70000107   NO ACTION REQUIRED AS OF 1/23/2007</i>			
TRIANGLE COATINGS	2222 THIRD STREET BERKELEY CA 94710	NNW	0.41 / 2,156.65	<a href="#">207</a>
	<i>Estor/EPA ID   Cleanup Status: 60000938   REFER: LOCAL AGENCY AS OF 7/18/2008</i>			
AQUATIC PARK SCIENCE CENTER	2222 3RD STREET BERKELEY CA 94710	NNW	0.41 / 2,156.65	<a href="#">207</a>
	<i>Estor/EPA ID   Cleanup Status: 70000105   NO FURTHER ACTION AS OF 7/18/2008</i>			
METALCO	1475 - 67TH STREET EMERYVILLE CA 94608	SSE	0.44 / 2,309.33	<a href="#">214</a>
	<i>Estor/EPA ID   Cleanup Status: 71003301   INACTIVE - NEEDS EVALUATION AS OF</i>			
MIKE ROBERTS COLOR PRODUCTIONS (MRCP)	6707 BAY ST EMERYVILLE CA 94608	S	0.44 / 2,321.17	<a href="#">215</a>
	<i>Estor/EPA ID   Cleanup Status: 01270025   REFER: OTHER AGENCY AS OF 10/10/2003</i>			
TRANSO/LACOSTE SITE	1600 64TH STREET/6401 BAY STREET EMERYVILLE CA 94608	SSE	0.73 / 3,831.92	<a href="#">233</a>
	<i>Estor/EPA ID   Cleanup Status: 01200020   NO FURTHER ACTION AS OF 2/21/1995</i>			

<b>Lower Elevation</b>	<b>Address</b>	<b>Direction</b>	<b>Distance (mi/ft)</b>	<b>Map Key</b>
64TH & CHRISTIE	6340 AND 6390 CHRISTIE AVENUE EMERYVILLE CA 94608	S	0.77 / 4,041.06	<a href="#">234</a>
<i>Estor/EPA ID   Cleanup Status: 60001475   REFER: OTHER AGENCY AS OF 12/29/2010</i>				
63RD STREET TRUNK SEWER PROJECT	63RD STREET EMERYVILLE CA 94608	S	0.80 / 4,242.63	<a href="#">235</a>
<i>Estor/EPA ID   Cleanup Status: 01490016   NO FURTHER ACTION AS OF 9/28/2000</i>				
DUTRO SITE	1333-1379 62ND STREET EMERYVILLE CA 94608	SSE	0.86 / 4,518.32	<a href="#">237</a>
<i>Estor/EPA ID   Cleanup Status: 60001478   NO FURTHER ACTION AS OF 1/18/2011</i>				
SAFETY-KLEEN CORP	1717 FOURTH ST BERKELEY CA 947100000	NNW	0.86 / 4,529.96	<a href="#">238</a>
<i>Estor/EPA ID   Cleanup Status: CAD070148432  </i>				
BAY STREET EXTENSION	64TH & POWELL STREETS EMERYVILLE CA 94608	S	0.86 / 4,553.01	<a href="#">239</a>
<i>Estor/EPA ID   Cleanup Status: 01330046   CERTIFIED / OPERATION &amp; MAINTENANCE AS OF 7/9/1997</i>				
ITT GRINNELL PROPERTY	6121 HOLLIS STREET EMERYVILLE CA 94608	SSE	0.88 / 4,636.14	<a href="#">240</a>
<i>Estor/EPA ID   Cleanup Status: 01500101   REFER: OTHER AGENCY AS OF 1/25/1996</i>				
EMERYVILLE ORDNANCE DEPOT (J09CA7056)	EMERYVILLE CA	SSE	0.91 / 4,816.93	<a href="#">241</a>
<i>Estor/EPA ID   Cleanup Status: 80001040   NO FURTHER ACTION AS OF 6/22/2011</i>				
EMERYVILLE MARKETPLACE	BTW 64TH & POWELL ST ON N & S, BY HWY 80 EMERYVILLE CA 94608	S	0.91 / 4,830.62	<a href="#">242</a>
<i>Estor/EPA ID   Cleanup Status: 01290021   CERTIFIED O&amp;M - LAND USE RESTRICTIONS ONLY AS OF 11/7/1995</i>				
BERKELEY REDEVELOPMENT AGENCY SITE	1631 FIFTH STREET BERKELEY CA 94710	NNW	0.92 / 4,837.53	<a href="#">243</a>
<i>Estor/EPA ID   Cleanup Status: 01990025   CERTIFIED AS OF 6/10/2004</i>				
COURTAULDS AEROSPACE INC	1608 FOURTH ST BERKELEY CA 947100000	NNW	0.94 / 4,962.50	<a href="#">245</a>
<i>Estor/EPA ID   Cleanup Status: 80001589   REFER: RWQCB AS OF 1/1/2008</i>				
COURTAULDS AEROSPACE INC	1608 FOURTH ST BERKELEY CA 947100000	NNW	0.94 / 4,962.50	<a href="#">245</a>
<i>Estor/EPA ID   Cleanup Status: CAD009110867  </i>				
DESOTO INCORPORATED	1608 4TH STREET BERKELEY CA 94710	NNW	0.94 / 4,962.50	<a href="#">245</a>
<i>Estor/EPA ID   Cleanup Status: 01280084   REFER: RWQCB AS OF 3/24/2009</i>				
KAISER PERMANENTE BERKELEY REGIONAL LAB - 1705	1705 EASTSHORE HWY BERKELEY CA 947100000	NNW	0.94 / 4,972.20	<a href="#">246</a>

<u>Lower Elevation</u>	<u>Address</u>	<u>Direction</u>	<u>Distance (mi/ft)</u>	<u>Map Key</u>
	<i>Estor/EPA ID   Cleanup Status: CAD983600339  </i>			
EMERYVILLE MOUND PARCEL	59TH STREET AND HORTON STREET EMERYVILLE CA 94608	SSE	0.95 / 5,030.15	<a href="#">247</a>
	<i>Estor/EPA ID   Cleanup Status: 01360057   ACTIVE AS OF 10/28/2005</i>			
HSP PROPERTY	1301 59TH STREET EMERYVILLE CA 94608	SSE	0.97 / 5,126.22	<a href="#">248</a>
	<i>Estor/EPA ID   Cleanup Status: 60001876   NO FURTHER ACTION AS OF 3/18/2013</i>			

### **HWP - EnviroStor Hazardous Waste Facilities**

A search of the HWP database, dated Jul 14, 2020 has found that there are 3 HWP site(s) within approximately 1.00 miles of the project property.

<u>Lower Elevation</u>	<u>Address</u>	<u>Direction</u>	<u>Distance (mi/ft)</u>	<u>Map Key</u>
SAFETY-KLEEN CORP	1717 FOURTH ST BERKELEY CA 947100000	NNW	0.86 / 4,529.96	<a href="#">238</a>
	<i>Estor/EPA ID: CAD070148432</i>			
COURTAULDS AEROSPACE INC	1608 FOURTH ST BERKELEY CA 947100000	NNW	0.94 / 4,962.50	<a href="#">245</a>
	<i>Estor/EPA ID: CAD009110867</i>			
KAISER PERMANENTE BERKELEY REGIONAL LAB - 1705	1705 EASTSHORE HWY BERKELEY CA 947100000	NNW	0.94 / 4,972.20	<a href="#">246</a>
	<i>Estor/EPA ID: CAD983600339</i>			

### **LUST - Leaking Underground Fuel Tank Reports**

A search of the LUST database, dated Jul 15, 2020 has found that there are 56 LUST site(s) within approximately 0.50 miles of the project property.

<u>Equal/Higher Elevation</u>	<u>Address</u>	<u>Direction</u>	<u>Distance (mi/ft)</u>	<u>Map Key</u>
BAYER, FORMER MILES/CUTTER/BERKELEY UNIFIED SCHOOL DISTRICT	800 DWIGHT WAY BERKELEY CA 94710	NNW	0.00 / 0.00	<a href="#">1</a>
	<i>Global ID   Status   Status Date: T0600100895   COMPLETED - CASE CLOSED   6/30/2017</i>			
PQ CORP	801 GRAYSON ST BERKELEY CA 94710	SSE	0.00 / 0.00	<a href="#">1</a>
	<i>Global ID   Status   Status Date: T0600101106   COMPLETED - CASE CLOSED   4/30/2003</i>			
CARLETON BUSINESS CENTER	2700 7TH ST BERKELEY CA 94710	SSE	0.00 / 0.00	<a href="#">1</a>
	<i>Global ID   Status   Status Date: T0600100260   COMPLETED - CASE CLOSED   3/6/1992</i>			
GARY STEEL COMPANY	2560 7TH ST BERKELEY CA 94704	NE	0.00 / 3.73	<a href="#">2</a>
	<i>Global ID   Status   Status Date: T0600100628   COMPLETED - CASE CLOSED   6/25/1999</i>			

<b><u>Equal/Higher Elevation</u></b>	<b><u>Address</u></b>	<b><u>Direction</u></b>	<b><u>Distance (mi/ft)</u></b>	<b><u>Map Key</u></b>
MACAULAY FOUNDRY	811 CARLETON BERKELEY CA 94710	SE	0.02 / 105.56	<a href="#"><u>23</u></a>
<b><i>Global ID   Status   Status Date: T0600100857   COMPLETED - CASE CLOSED   8/24/1994</i></b>				
CARLETON BUSINESS CENTER	2703 7TH AVE BERKELEY CA 94704	ESE	0.03 / 133.68	<a href="#"><u>26</u></a>
<b><i>Global ID   Status   Status Date: T0600100261   COMPLETED - CASE CLOSED   3/6/1992</i></b>				
CHRONICLE DEPOT	2817 7TH ST BERKELEY CA 94704	SE	0.05 / 254.52	<a href="#"><u>35</u></a>
<b><i>Global ID   Status   Status Date: T0600100362   COMPLETED - CASE CLOSED   1/1/1999</i></b>				
WEST COAST PROPERTY MANAGEMENT	2547 8TH ST BERKELEY CA 94710	NE	0.07 / 347.77	<a href="#"><u>46</u></a>
<b><i>Global ID   Status   Status Date: T0600101534   COMPLETED - CASE CLOSED   11/5/1996</i></b>				
BERKELEY HUMANE SOCIETY	2700 9TH ST BERKELEY CA 94702	E	0.13 / 673.51	<a href="#"><u>77</u></a>
<b><i>Global ID   Status   Status Date: T0600100181   COMPLETED - CASE CLOSED   7/25/1994</i></b>				
CONSOLIDATED FREIGHTWAYS	2515 9TH ST BERKELEY CA 94710	NE	0.13 / 679.94	<a href="#"><u>85</u></a>
<b><i>Global ID   Status   Status Date: T0600100407   COMPLETED - CASE CLOSED   3/20/1997</i></b>				
COBURN CONSTRUCTION	1006 PARDEE ST BERKELEY CA 94704	E	0.15 / 781.35	<a href="#"><u>98</u></a>
<b><i>Global ID   Status   Status Date: T0600100396   COMPLETED - CASE CLOSED   10/1/1992</i></b>				
EMERALD PACKAGING	2821 10TH ST BERKELEY CA 94710	ESE	0.19 / 1,021.29	<a href="#"><u>124</u></a>
<b><i>Global ID   Status   Status Date: T0600100510   COMPLETED - CASE CLOSED   3/6/2017</i></b>				
STUDIO COMPLEX	1025 CARLETON ST BERKELEY CA 94710	E	0.21 / 1,109.36	<a href="#"><u>133</u></a>
<b><i>Global ID   Status   Status Date: T0600101322   COMPLETED - CASE CLOSED   5/3/1994</i></b>				
BERKELEY BUSINESS CENTER	2900 SAN PABLO AVE BERKELEY CA 94710	ESE	0.21 / 1,134.39	<a href="#"><u>136</u></a>
<b><i>Global ID   Status   Status Date: T0600100174   OPEN - SITE ASSESSMENT   8/1/2017</i></b>				
JWP MECHANICAL	999 ANTHONY ST BERKELEY CA 94704	SE	0.22 / 1,155.98	<a href="#"><u>138</u></a>
<b><i>Global ID   Status   Status Date: T0600100748   COMPLETED - CASE CLOSED   4/13/1995</i></b>				
OLIVER COMPANY	1035 CARLETON ST BERKELEY CA 94710	E	0.23 / 1,189.91	<a href="#"><u>142</u></a>
<b><i>Global ID   Status   Status Date: T0600101006   COMPLETED - CASE CLOSED   8/24/1994</i></b>				
TIME OIL COMPANY	2748 SAN PABLO AVE BERKELEY CA 94704	E	0.25 / 1,308.12	<a href="#"><u>151</u></a>
<b><i>Global ID   Status   Status Date: T0600101134   COMPLETED - CASE CLOSED   3/3/1998</i></b>				



<b><u>Equal/Higher Elevation</u></b>	<b><u>Address</u></b>	<b><u>Direction</u></b>	<b><u>Distance (mi/ft)</u></b>	<b><u>Map Key</u></b>
BERKELEY HYDRAULIC SERVICE	2734 SAN PABLO AVE BERKELEY CA 94704	E	0.25 / 1,314.88	<a href="#">159</a>
<b>Global ID   Status   Status Date:</b> T0600100182   COMPLETED - CASE CLOSED   6/25/1999				
TRANSAMERICA DEVAUAL	829 BANCROFT WAY BERKELEY CA 94704	N	0.25 / 1,334.34	<a href="#">171</a>
<b>Global ID   Status   Status Date:</b> T0600101381   COMPLETED - CASE CLOSED   5/3/1990				
NOMURA BROS INC	2720 SAN PABLO AVE BERKELEY CA 94704	E	0.25 / 1,335.12	<a href="#">172</a>
<b>Global ID   Status   Status Date:</b> T0600100969   COMPLETED - CASE CLOSED   4/10/1987				
PAHLMAYER FAMILY TRUST	2700 SAN PABLO AVE BERKELEY CA 94710	E	0.25 / 1,343.58	<a href="#">173</a>
<b>Global ID   Status   Status Date:</b> T0600101041   COMPLETED - CASE CLOSED   6/29/1998				
COOPER HAWKINS	2701 SAN PABLO AVE BERKELEY CA 94704	E	0.26 / 1,392.46	<a href="#">176</a>
<b>Global ID   Status   Status Date:</b> T0600100412   COMPLETED - CASE CLOSED   10/19/2015				
2601 SAN PABLO AVENUE LLC	2601 SAN PABLO AVENUE BERKELEY CA 94702	ENE	0.26 / 1,393.02	<a href="#">177</a>
<b>Global ID   Status   Status Date:</b> T10000005788   COMPLETED - CASE CLOSED   6/30/2015				
MEYER SOUND	2832 SAN PABLO AVE BERKELEY CA 94704	ESE	0.26 / 1,398.54	<a href="#">178</a>
<b>Global ID   Status   Status Date:</b> T0600102171   COMPLETED - CASE CLOSED   6/25/1999				
EUROPEAN MOTORS	2396 SAN PABLO AVE BERKELEY CA 94702	NE	0.28 / 1,503.27	<a href="#">181</a>
<b>Global ID   Status   Status Date:</b> T0600100527   COMPLETED - CASE CLOSED   3/6/1995				
SUPER 7	901 ASHBY AVE BERKELEY CA 94704	SE	0.30 / 1,561.03	<a href="#">185</a>
<b>Global ID   Status   Status Date:</b> T0600101333   COMPLETED - CASE CLOSED   8/14/2015				
MACBETH HARDWARE COMPANY	930 ASHBY AVE BERKELEY CA 94704	SE	0.30 / 1,568.75	<a href="#">186</a>
<b>Global ID   Status   Status Date:</b> T0600100856   COMPLETED - CASE CLOSED   10/17/1995				
ASPHALT PRODUCT OIL CORP	1001 ASHBY AVE BERKELEY CA 94710	SE	0.30 / 1,603.96	<a href="#">187</a>
<b>Global ID   Status   Status Date:</b> T0600100054   COMPLETED - CASE CLOSED   12/17/2001				
TEXACO	840 ASHBY AVE BERKELEY CA 94704	SSE	0.31 / 1,646.81	<a href="#">190</a>
<b>Global ID   Status   Status Date:</b> T0600101142   COMPLETED - CASE CLOSED   11/18/1999				
FORMER EXXON 7-8465	2300 SAN PABLO AVE BERKELEY CA 94704	NE	0.34 / 1,806.57	<a href="#">195</a>
<b>Global ID   Status   Status Date:</b> T0600101868   COMPLETED - CASE CLOSED   11/20/2001				

<b><u>Equal/Higher Elevation</u></b>	<b><u>Address</u></b>	<b><u>Direction</u></b>	<b><u>Distance (mi/ft)</u></b>	<b><u>Map Key</u></b>
FOLGER MURPHY PROPERTY	1020 MURRAY ST BERKELEY CA 94704	SE	0.34 / 1,819.55	<a href="#">196</a>
<i>Global ID   Status   Status Date: T0600100598   COMPLETED - CASE CLOSED   1/11/1995</i>				
CHEVRON	2995 SAN PABLO AVE BERKELEY CA 94704	ESE	0.36 / 1,921.17	<a href="#">199</a>
<i>Global ID   Status   Status Date: T0600100325   COMPLETED - CASE CLOSED   7/11/1995</i>				
SHELL BRANDED SERVICE STATION	1200 ASHBY AVENUE BERKELEY CA 94702	ESE	0.38 / 2,031.79	<a href="#">205</a>
<i>Global ID   Status   Status Date: T0600167686   COMPLETED - CASE CLOSED   8/21/2008</i>				
COPPER & BRASS SALES	1295 67TH EMERYVILLE CA 94608	SE	0.43 / 2,289.41	<a href="#">211</a>
<i>Global ID   Status   Status Date: T0600100670   COMPLETED - CASE CLOSED   10/6/1994</i>				
FORMER HOLLAND SERVICE GARAGE	2201 SAN PABLO AVENUE BERKELEY CA 94702	NNE	0.46 / 2,404.32	<a href="#">220</a>
<i>Global ID   Status   Status Date: T10000014704   OPEN - SITE ASSESSMENT   5/27/2020</i>				
ST FRANCIS PIE COMPANY	1125 67TH ST. OAKLAND CA 94608	SE	0.50 / 2,629.57	<a href="#">230</a>
<i>Global ID   Status   Status Date: T0600109444   COMPLETED - CASE CLOSED   4/16/2013</i>				
<b><u>Lower Elevation</u></b>	<b><u>Address</u></b>	<b><u>Direction</u></b>	<b><u>Distance (mi/ft)</u></b>	<b><u>Map Key</u></b>
BERKELEY INDUSTRIAL COMPLEX	729 HEINZ ST BERKELEY CA 94710	S	0.09 / 459.41	<a href="#">58</a>
<i>Global ID   Status   Status Date: T0600101792   COMPLETED - CASE CLOSED   1/9/1997</i>				
DURKEE WAREHAM	700 HEINZ ST BERKELEY CA 94704	SSE	0.13 / 695.15	<a href="#">91</a>
<i>Global ID   Status   Status Date: T0600100476   COMPLETED - CASE CLOSED   9/29/1994</i>				
AQUATIC PARK SCIENCE CENTER	80 BOLIVAR DR. BERKELEY CA 94710	NW	0.19 / 995.37	<a href="#">116</a>
<i>Global ID   Status   Status Date: T10000001064   COMPLETED - CASE CLOSED   7/14/2014</i>				
TRUST SECURITY MANAGEMENT	2321 4TH ST BERKELEY CA 94704	NNW	0.22 / 1,171.75	<a href="#">140</a>
<i>Global ID   Status   Status Date: T0600101388   COMPLETED - CASE CLOSED   9/22/1997</i>				
BAY EXPORT SERVICES	717 POTTER ST BERKELEY CA 94704	S	0.23 / 1,214.68	<a href="#">143</a>
<i>Global ID   Status   Status Date: T0600100150   COMPLETED - CASE CLOSED   5/23/2003</i>				
ENGINEERING SCIENCE	600 BANCROFT WAY BERKELEY CA 94710	NW	0.25 / 1,333.45	<a href="#">170</a>
<i>Global ID   Status   Status Date: T0600102143   COMPLETED - CASE CLOSED   10/6/1999</i>				
KRENZ LIMITED	750 POTTER ST BERKELEY CA 94704	SSE	0.27 / 1,438.11	<a href="#">179</a>

<b><u>Lower Elevation</u></b>	<b><u>Address</u></b>	<b><u>Direction</u></b>	<b><u>Distance (mi/ft)</u></b>	<b><u>Map Key</u></b>
	<b><i>Global ID   Status   Status Date: T0600100802   COMPLETED - CASE CLOSED   2/12/1997</i></b>			
PEERLESS LIGHTING	2220 FOURTH STREET BERKELEY CA 94710	NNW	0.32 / 1,699.36	<a href="#"><u>193</u></a>
	<b><i>Global ID   Status   Status Date: T0600101057   OPEN - VERIFICATION MONITORING   12/10/2019</i></b>			
DAVLIN COATINGS	700 ALLSTON WY BERKELEY CA 94710-	NNW	0.35 / 1,839.72	<a href="#"><u>197</u></a>
	<b><i>Global ID   Status   Status Date: T0600102292   COMPLETED - CASE CLOSED   11/16/1999</i></b>			
WEATHERFORD BMW (FORMER NAVAL INDUSTRIAL RESERVE PLANT BERKELEY)	735 ASHBY AVENUE BERKELEY CA 94704	S	0.35 / 1,845.26	<a href="#"><u>198</u></a>
	<b><i>Global ID   Status   Status Date: T0600101671   OPEN - VERIFICATION MONITORING   2/5/2020</i></b>			
GRING PEST CONTROL	741 FOLGER AVE BERKELEY CA 94704	S	0.37 / 1,969.68	<a href="#"><u>200</u></a>
	<b><i>Global ID   Status   Status Date: T0600100668   COMPLETED - CASE CLOSED   4/23/2003</i></b>			
HOLETT MACHINE WORKS	746 FOLGER AVENUE BERKELEY CA 94710	SSE	0.38 / 1,980.04	<a href="#"><u>202</u></a>
	<b><i>Global ID   Status   Status Date: T0600113959   COMPLETED - CASE CLOSED   3/25/2005</i></b>			
COULTER STEEL & FORGE COMPANY	1494 67TH EMERYVILLE CA 94608	S	0.42 / 2,209.44	<a href="#"><u>208</u></a>
	<b><i>Global ID   Status   Status Date: T0600101307   COMPLETED - CASE CLOSED   5/16/1996</i></b>			
CLEARPRINT PAPER CO INC	1482 67TH EMERYVILLE CA 94608	SSE	0.43 / 2,262.08	<a href="#"><u>209</u></a>
	<b><i>Global ID   Status   Status Date: T0600101915   COMPLETED - CASE CLOSED   6/27/2005</i></b>			
GEO M MARTIN COMPANY	1308 67TH EMERYVILLE CA 94608	SSE	0.43 / 2,268.75	<a href="#"><u>210</u></a>
	<b><i>Global ID   Status   Status Date: T0600102013   COMPLETED - CASE CLOSED   12/31/1997</i></b>			
MCGRATH STEEL COMPANY	6655 HOLLIS STREET EMERYVILLE CA 94608	SSE	0.45 / 2,394.91	<a href="#"><u>218</u></a>
	<b><i>Global ID   Status   Status Date: T0600102099   OPEN - ASSESSMENT &amp; INTERIM REMEDIAL ACTION   5/2/2012</i></b>			
TAKARA SAKE	708 ADDISON ST BERKELEY CA 94701	NNW	0.48 / 2,512.00	<a href="#"><u>224</u></a>
	<b><i>Global ID   Status   Status Date: T0600100981   COMPLETED - CASE CLOSED   5/4/1989</i></b>			
RICHARDSON / SYBASE	6603 BAY STREET EMERYVILLE CA 94608	S	0.48 / 2,517.12	<a href="#"><u>225</u></a>
	<b><i>Global ID   Status   Status Date: T0600100470   COMPLETED - CASE CLOSED   3/29/2016</i></b>			
BLOCK PROPERTY	651 ADDISON ST BERKELEY CA 94704	NNW	0.48 / 2,544.85	<a href="#"><u>226</u></a>
	<b><i>Global ID   Status   Status Date: T0600100195   COMPLETED - CASE CLOSED   6/25/1999</i></b>			

<u>Lower Elevation</u>	<u>Address</u>	<u>Direction</u>	<u>Distance (mi/ft)</u>	<u>Map Key</u>
MUSSALLEM / SYBASE	6601 BAY STREET EMERYVILLE CA 94608	S	0.49 / 2,562.55	<a href="#">228</a>

*Global ID | Status | Status Date: T0600100825 | COMPLETED - CASE CLOSED | 3/29/2016*

### **DELISTED LST - Delisted Leaking Storage Tanks**

A search of the DELISTED LST database, dated Jul 15, 2020 has found that there are 1 DELISTED LST site(s) within approximately 0.50 miles of the project property.

<u>Equal/Higher Elevation</u>	<u>Address</u>	<u>Direction</u>	<u>Distance (mi/ft)</u>	<u>Map Key</u>
KAPLAN PROPERTY	2234 SAN PABLO AVE BERKELEY CA 94704	NNE	0.38 / 2,009.70	<a href="#">204</a>

### **UST CLOSURE - Proposed Closure of Underground Storage Tank Cases**

A search of the UST CLOSURE database, dated Jul 7, 2020 has found that there are 1 UST CLOSURE site(s) within approximately 0.50 miles of the project property.

<u>Equal/Higher Elevation</u>	<u>Address</u>	<u>Direction</u>	<u>Distance (mi/ft)</u>	<u>Map Key</u>
Super 7 (76 Service Station No. 7331)	901 Ashby Avenue, Berkeley, Alameda County, CA 94704 CA <i>Claim Case No: Former Case No. 01-1444</i>	SE	0.30 / 1,561.03	<a href="#">185</a>

### **HHSS - Historical Hazardous Substance Storage Information Database**

A search of the HHSS database, dated Aug 27, 2015 has found that there are 14 HHSS site(s) within approximately 0.25 miles of the project property.

<u>Equal/Higher Elevation</u>	<u>Address</u>	<u>Direction</u>	<u>Distance (mi/ft)</u>	<u>Map Key</u>
ELECTRO-COATINGS INC BERKELEY	393 CARLETON STREET 7TH STREET BERKELEY CA 94710	WSW	0.00 / 0.00	<a href="#">1</a>
C D H METALS INC	2550 - 7TH STREET BERKELEY CA 94710	N	0.00 / 0.00	<a href="#">1</a>
COLGATE-PALMOLIVE COMPANY	2700 SEVENTH STREET BERKELEY CA 94710	SSE	0.00 / 0.00	<a href="#">1</a>
BERKELEY UNIFIED SCHOOL DISTRI	801 PARKER STREET BERKELEY CA 94710	NNW	0.00 / 0.00	<a href="#">1</a>
THE PQ CORPORATION	801 GRAYSON STREET BERKELEY CA 94710	SSE	0.00 / 0.00	<a href="#">1</a>

<u>Equal/Higher Elevation</u>	<u>Address</u>	<u>Direction</u>	<u>Distance (mi/ft)</u>	<u>Map Key</u>
CUTTER LABORATORIES BERKELEY P	4TH & PARKER STREERS RAIL BOX 7TH STREET BERKELEY CA 94701	WNW	0.00 / 0.00	<a href="#">1</a>
HC MACAULAY FOUNDRY COMPANY	811 CARLETON STREET BERKELEY CA 94710	SE	0.02 / 105.56	<a href="#">23</a>
LJ KRUSE COMPANY	920 PARDEE ST BERKELEY CA 94710	ESE	0.03 / 153.23	<a href="#">29</a>
COBURN CONSTRUCTION	2741 9TH STREET BERKELEY CA 94710	ESE	0.13 / 671.35	<a href="#">76</a>
CONSOLIDATED FREIGHTWAYS	2515 9TH STREET BERKELEY CA 94710	NE	0.13 / 679.94	<a href="#">85</a>
RENT A TRAILER SYSTEM OF CALIF	2748 SAN PABLO BERKELEY CA 94702	E	0.25 / 1,308.12	<a href="#">151</a>
HYDRAULIC SERVICES INC	2734 SAN PABLO AVENUE BERKELEY CA 94702	E	0.25 / 1,314.88	<a href="#">159</a>

<u>Lower Elevation</u>	<u>Address</u>	<u>Direction</u>	<u>Distance (mi/ft)</u>	<u>Map Key</u>
BAY EXPORT SERVICES	717 POTTER STREET BERKELEY CA 94710	S	0.23 / 1,214.68	<a href="#">143</a>
SIEMONS MAILING SERVICE INC	742 BANCROFT WAY BERKELEY CA 94710	NNW	0.25 / 1,315.83	<a href="#">161</a>

### **AST - Aboveground Storage Tanks**

A search of the AST database, dated Aug 31, 2009 has found that there are 3 AST site(s) within approximately 0.25 miles of the project property.

<u>Equal/Higher Elevation</u>	<u>Address</u>	<u>Direction</u>	<u>Distance (mi/ft)</u>	<u>Map Key</u>
	800 DWIGHT WAY Berkeley CA	NNW	0.00 / 0.00	<a href="#">1</a>

<u>Lower Elevation</u>	<u>Address</u>	<u>Direction</u>	<u>Distance (mi/ft)</u>	<u>Map Key</u>
	2465 FOURTH ST Berkeley CA	NW	0.00 / 19.20	<a href="#">10</a>
	804 HEINZ AVE Berkeley CA	SSE	0.13 / 694.11	<a href="#">90</a>

### **DELISTED TNK - Delisted Storage Tanks**

A search of the DELISTED TNK database, dated Sep 15, 2020 has found that there are 1 DELISTED TNK site(s) within approximately 0.25 miles of the project property.

<u>Lower Elevation</u>	<u>Address</u>	<u>Direction</u>	<u>Distance (mi/ft)</u>	<u>Map Key</u>
XOMA CORPORATION	830 HEINZ AVE BERKELEY CA 94710	S	0.14 / 733.53	<a href="#">94</a>

### **CERS TANK - California Environmental Reporting System (CERS) Tanks**

A search of the CERS TANK database, dated Aug 7, 2020 has found that there are 2 CERS TANK site(s) within approximately 0.25 miles of the project property.

<u>Equal/Higher Elevation</u>	<u>Address</u>	<u>Direction</u>	<u>Distance (mi/ft)</u>	<u>Map Key</u>
BAYER US LLC	800 DWIGHT WAY BERKELEY CA 94710  <i>Site ID: 387621</i>	NNW	0.00 / 0.00	<a href="#">1</a>
7th Street Property	2910 7TH ST BERKELEY CA 94710  <i>Site ID: 426369</i>	SE	0.17 / 903.04	<a href="#">106</a>

### **VCP - Voluntary Cleanup Program**

A search of the VCP database, dated Jul 14, 2020 has found that there are 5 VCP site(s) within approximately 0.50 miles of the project property.

<u>Equal/Higher Elevation</u>	<u>Address</u>	<u>Direction</u>	<u>Distance (mi/ft)</u>	<u>Map Key</u>
2371 SAN PABLO AVENUE	2371 SAN PABLO AVENUE BERKELEY CA 94702  <i>Estor/EPA ID   Cleanup Status: 60002253   ACTIVE AS OF 10/1/2015</i>	NE	0.31 / 1,615.74	<a href="#">188</a>
MARCHANT CORPORATION SITE	6701 SAN PABLO AVENUE BERKELEY CA 94608  <i>Estor/EPA ID   Cleanup Status: 60000410   ACTIVE AS OF 9/1/2006</i>	SE	0.49 / 2,577.35	<a href="#">229</a>

<u>Lower Elevation</u>	<u>Address</u>	<u>Direction</u>	<u>Distance (mi/ft)</u>	<u>Map Key</u>
PEERLESS ELECTRIC	2220 4TH STREET BERKELEY CA 94710	NNW	0.32 / 1,699.36	<a href="#">193</a>

<u>Lower Elevation</u>	<u>Address</u>	<u>Direction</u>	<u>Distance (mi/ft)</u>	<u>Map Key</u>
<i>Estor/EPA ID   Cleanup Status: 01730067   INACTIVE - ACTION REQUIRED AS OF 6/24/2010</i>				
TRIANGLE COATINGS	2222 THIRD STREET BERKELEY CA 94710	NNW	0.41 / 2,156.65	<a href="#">207</a>
<i>Estor/EPA ID   Cleanup Status: 60000938   REFER: LOCAL AGENCY AS OF 7/18/2008</i>				
AQUATIC PARK SCIENCE CENTER	2222 3RD STREET BERKELEY CA 94710	NNW	0.41 / 2,156.65	<a href="#">207</a>
<i>Estor/EPA ID   Cleanup Status: 70000105   NO FURTHER ACTION AS OF 7/18/2008</i>				

## **CLEANUP SITES - GeoTracker Cleanup Program Sites**

A search of the CLEANUP SITES database, dated Jul 15, 2020 has found that there are 21 CLEANUP SITES site(s) within approximately 0.50 miles of the project property.

<u>Equal/Higher Elevation</u>	<u>Address</u>	<u>Direction</u>	<u>Distance (mi/ft)</u>	<u>Map Key</u>
CARLETON BUSINESS CENTER	2700 7TH ST BERKELEY CA 94704	SSE	0.00 / 0.00	<a href="#">1</a>
<i>Site Facility Type   Status: CLEANUP PROGRAM SITE   COMPLETED - CASE CLOSED</i>				
MILES LABS CUTTER	2550 7TH STREET BERKELEY CA 94710	N	0.00 / 0.00	<a href="#">1</a>
<i>Site Facility Type   Status: CLEANUP PROGRAM SITE   OPEN - INACTIVE</i>				
ELECTRO-COATINGS OF CA	893 CARLETON ST BERKELEY CA 94710	E	0.01 / 56.84	<a href="#">13</a>
<i>Site Facility Type   Status: CLEANUP PROGRAM SITE   OPEN - VERIFICATION MONITORING</i>				
MACAULAY FOUNDRY INC	811 CARELTON ST BERKELEY CA 94740	SE	0.02 / 105.56	<a href="#">23</a>
<i>Site Facility Type   Status: CLEANUP PROGRAM SITE   COMPLETED - CASE CLOSED</i>				
TEMESCAL BUSINESS CENTER	2850 7TH ST BERKELEY CA 94710	SE	0.10 / 553.12	<a href="#">64</a>
<i>Site Facility Type   Status: CLEANUP PROGRAM SITE   OPEN - SITE ASSESSMENT</i>				
PROEN PRODUCTS COMPANY	2777 9TH ST BERKELEY CA 94710	ESE	0.14 / 747.86	<a href="#">96</a>
<i>Site Facility Type   Status: CLEANUP PROGRAM SITE   OPEN - VERIFICATION MONITORING</i>				
PROEN PRODUCTS	2777 9TH ST BERKELEY CA 94710	ESE	0.14 / 747.86	<a href="#">96</a>
<i>Site Facility Type   Status: CLEANUP PROGRAM SITE   OPEN - VERIFICATION MONITORING</i>				
EMERALD PACKAGING	2821 10TH ST BERKELEY CA 94710	ESE	0.19 / 1,021.29	<a href="#">124</a>
<i>Site Facility Type   Status: CLEANUP PROGRAM SITE   COMPLETED - CASE CLOSED</i>				
MEYER SOUND LABORATORIES, INC.	1035-1043 HEINZ AVE BERKELEY CA 94702	ESE	0.23 / 1,237.92	<a href="#">146</a>
<i>Site Facility Type   Status: CLEANUP PROGRAM SITE   OPEN - SITE ASSESSMENT</i>				

<b><u>Equal/Higher Elevation</u></b>	<b><u>Address</u></b>	<b><u>Direction</u></b>	<b><u>Distance (mi/ft)</u></b>	<b><u>Map Key</u></b>
VERIFLO	800 BANCROFT ST BERKELEY CA 94704	NNW	0.25 / 1,314.75	<a href="#"><u>158</u></a>
<i>Site Facility Type   Status: CLEANUP PROGRAM SITE   OPEN - VERIFICATION MONITORING</i>				
IMO DELAVAL BERKELEY MACHINE SHOP	827 BANCROFT WAY BERKELEY CA 94710	N	0.25 / 1,330.35	<a href="#"><u>167</u></a>
<i>Site Facility Type   Status: CLEANUP PROGRAM SITE   OPEN - INACTIVE</i>				
MEYER SOUND	2835 SAN PABLO AVE BERKELEY CA 94702	ESE	0.28 / 1,490.15	<a href="#"><u>180</u></a>
<i>Site Facility Type   Status: CLEANUP PROGRAM SITE   OPEN - INACTIVE</i>				
CHASE PROPERTY	2366 78 SAN PABLO AVE BERKELEY CA 94704	NE	0.29 / 1,554.13	<a href="#"><u>184</u></a>
<i>Site Facility Type   Status: CLEANUP PROGRAM SITE   COMPLETED - CASE CLOSED</i>				
FABCO AUTOMOTIVE CORP	1249 67TH EMERYVILLE CA 94608	SE	0.46 / 2,452.08	<a href="#"><u>221</u></a>
<i>Site Facility Type   Status: CLEANUP PROGRAM SITE   COMPLETED - CASE CLOSED</i>				
<b><u>Lower Elevation</u></b>	<b><u>Address</u></b>	<b><u>Direction</u></b>	<b><u>Distance (mi/ft)</u></b>	<b><u>Map Key</u></b>
NATIONAL STARCH & CHEM COMPANY	742 GRAYSON ST BERKELEY CA 94710	SSE	0.02 / 86.23	<a href="#"><u>20</u></a>
<i>Site Facility Type   Status: CLEANUP PROGRAM SITE   OPEN - REMEDIATION</i>				
BERKELEY INDUSTRIAL COMPLEX	729 HEINZ AVE BERKELEY CA 94710	S	0.13 / 675.77	<a href="#"><u>82</u></a>
<i>Site Facility Type   Status: CLEANUP PROGRAM SITE   OPEN - SITE ASSESSMENT</i>				
WAREHAM DEVELOPMENT	2900 5TH ST BERKELEY CA 94710	SSE	0.20 / 1,054.93	<a href="#"><u>128</u></a>
<i>Site Facility Type   Status: CLEANUP PROGRAM SITE   OPEN - INACTIVE</i>				
PEERLESS ELECTRIC COMPANY	747 BANCROFT WY BERKELEY CA	NNW	0.25 / 1,332.81	<a href="#"><u>169</u></a>
<i>Site Facility Type   Status: CLEANUP PROGRAM SITE   OPEN - INACTIVE</i>				
O.H. OLSEN	2220 FOURTH STREET BERKELEY CA 90001	NNW	0.32 / 1,699.36	<a href="#"><u>193</u></a>
<i>Site Facility Type   Status: CLEANUP PROGRAM SITE   OPEN - SITE ASSESSMENT</i>				
DIESEL FUEL TANK AREA FORMER	722 FOLGER AVE BERKELEY CA 94617	S	0.38 / 1,989.13	<a href="#"><u>203</u></a>
<i>Site Facility Type   Status: CLEANUP PROGRAM SITE   COMPLETED - CASE CLOSED</i>				
MIKE ROBERTS COLOR PRODUCTION	6707 BAY STREET EMERYVILLE CA 94608	S	0.44 / 2,321.17	<a href="#"><u>215</u></a>
<i>Site Facility Type   Status: CLEANUP PROGRAM SITE   OPEN - REMEDIATION</i>				

### **DELISTED CTNK - Delisted California Environmental Reporting System (CERS) Tanks**



A search of the DELISTED CTNK database, dated Aug 7, 2020 has found that there are 1 DELISTED CTNK site(s) within approximately 0.25 miles of the project property.

<u>Lower Elevation</u>	<u>Address</u>	<u>Direction</u>	<u>Distance (mi/ft)</u>	<u>Map Key</u>
XOMA4	804 HEINZ AVE BERKELEY CA 94710	SSE	0.13 / 694.11	<a href="#">90</a>

### **HIST TANK - Historical Hazardous Substance Storage Container Information - Facility Summary**

A search of the HIST TANK database, dated May 27, 1988 has found that there are 15 HIST TANK site(s) within approximately 0.25 miles of the project property.

<u>Equal/Higher Elevation</u>	<u>Address</u>	<u>Direction</u>	<u>Distance (mi/ft)</u>	<u>Map Key</u>
BERKELEY UNIFIED SCHOOL DISTRI	801 PARKER STREET BERKELEY CA	NNW	0.00 / 0.00	<a href="#">1</a>
CUTTER LABORATORIES INC. DBA CU	4TH & PARKER STREETS (MAIL BOX BERKELEY CA	WNW	0.00 / 0.00	<a href="#">1</a>
COLGATE-PALMOLIVE COMPANY	2700 SEVENTH STREET BERKELEY CA	SSE	0.00 / 0.00	<a href="#">1</a>
THE P.Q. CORPORATION	801 GRAYSON STREET BERKELEY CA	SSE	0.00 / 0.00	<a href="#">1</a>
C.D.H. METALS, INC.	2550 - 7TH STREET BERKELEY CA	N	0.00 / 0.00	<a href="#">1</a>
ELECTRO-COATINGS INC. BERKELEY	893 CARLETON STREET BERKELEY CA	E	0.01 / 56.84	<a href="#">13</a>
H.C. MACAULAY FOUNDRY COMPANY	811 CARLETON STREET BERKELEY CA	SE	0.02 / 105.56	<a href="#">23</a>
L.J. KRUSE COMPANY	920 PARDEE ST. BERKELEY CA	ESE	0.03 / 153.23	<a href="#">29</a>
COBURN CONSTRUCTION	2741-9TH STREET BERKELEY CA	ESE	0.13 / 671.35	<a href="#">76</a>
CONSOLIDATED FREIGHTWAYS	2515 9TH STREET BERKELEY CA	NE	0.13 / 679.94	<a href="#">85</a>

<u>Equal/Higher Elevation</u>	<u>Address</u>	<u>Direction</u>	<u>Distance (mi/ft)</u>	<u>Map Key</u>
MACY MOVERS, INC.	2865 7TH STREET BERKELEY CA	SE	0.13 / 708.33	<a href="#">93</a>
RENT A TRAILER SYSTEM OF CALIF	2748 SAN PABLO BERKELEY CA	E	0.25 / 1,308.12	<a href="#">151</a>
HYDRAULIC SERVICES INC.	2734 SAN PABLO ANVENUE BERKELEY CA	E	0.25 / 1,314.88	<a href="#">159</a>

<u>Lower Elevation</u>	<u>Address</u>	<u>Direction</u>	<u>Distance (mi/ft)</u>	<u>Map Key</u>
BAY EXPORT SERVICES	717 POTTER STREET BERKELEY CA	S	0.23 / 1,214.68	<a href="#">143</a>
SIEMONS MAILING SERVICE INC.	742 BANCROFT WAY BERKELEY CA	NNW	0.25 / 1,315.83	<a href="#">161</a>

## County

### ALAMEDA LOP - Alameda County - LOP Sites List

A search of the ALAMEDA LOP database, dated Jan 16, 2019 has found that there are 10 ALAMEDA LOP site(s) within approximately 0.50 miles of the project property.

<u>Equal/Higher Elevation</u>	<u>Address</u>	<u>Direction</u>	<u>Distance (mi/ft)</u>	<u>Map Key</u>
COPPER & BRASS SALES	1295 67TH ST Emeryville CA 94608	SE	0.43 / 2,289.41	<a href="#">211</a>
FABCO AUTOMOTIVE CORP	1249 67TH ST EMERYVILLE CA 94608	SE	0.44 / 2,328.73	<a href="#">216</a>
ST FRANCIS PIE COMPANY	1125 67TH ST OAKLAND CA 94608	SE	0.48 / 2,552.70	<a href="#">227</a>
<u>Lower Elevation</u>	<u>Address</u>	<u>Direction</u>	<u>Distance (mi/ft)</u>	<u>Map Key</u>
GEO M MARTIN COMPANY	1308 67TH ST Emeryville CA 94608	SSE	0.43 / 2,268.75	<a href="#">210</a>
CLEARPRINT PAPER CO INC	1482 67TH ST Emeryville CA 94608	SSE	0.43 / 2,290.21	<a href="#">212</a>

<u>Lower Elevation</u>	<u>Address</u>	<u>Direction</u>	<u>Distance (mi/ft)</u>	<u>Map Key</u>
COULTER STEEL & FORGE COMPANY	1494 67TH ST Emeryville CA 94608	S	0.44 / 2,299.11	<a href="#">213</a>
MIKE ROBERTS COLOR PRODUCTION	6707 BAY ST Emeryville CA 94608	S	0.44 / 2,321.17	<a href="#">215</a>
MCGRATH STEEL COMPANY	6655 HOLLIS ST Emeryville CA 94608	SSE	0.45 / 2,394.91	<a href="#">218</a>
MUSSALLEM / SYBASE	6601 - 6603 SHELLMOUND ST Emeryville CA 94608	S	0.47 / 2,476.57	<a href="#">222</a>
RICHARDSON / SYBASE	6603 BAY ST Emeryville CA 94608	S	0.48 / 2,517.12	<a href="#">225</a>

### **BERKELEY CUPA - Alameda County - City of Berkeley CUPA Facilities**

A search of the BERKELEY CUPA database, dated Sep 2, 2020 has found that there are 168 BERKELEY CUPA site(s) within approximately 0.25 miles of the project property.

<u>Equal/Higher Elevation</u>	<u>Address</u>	<u>Direction</u>	<u>Distance (mi/ft)</u>	<u>Map Key</u>
BAYER US LLC	800 Dwight Way CA	NNW	0.00 / 0.00	<a href="#">1</a>
Henkel US Operations Corporation	800 Grayson St CA	SE	0.00 / 3.75	<a href="#">3</a>
POWIS PARKER, INC.	2929 Sixth ST CA	N	0.00 / 4.19	<a href="#">4</a>
SUSAN CALIRI, DDS	851 DWIGHT WAY CA	NNE	0.00 / 10.54	<a href="#">7</a>
DAVID BROTHERS	845 Carleton ST CA	E	0.01 / 56.79	<a href="#">12</a>
ELECTRO-COATINGS OF CALIFORNIA INC	893 Carleton ST CA	E	0.01 / 56.84	<a href="#">13</a>

<b><u>Equal/Higher Elevation</u></b>	<b><u>Address</u></b>	<b><u>Direction</u></b>	<b><u>Distance (mi/ft)</u></b>	<b><u>Map Key</u></b>
BERKELEY ADVANCED BIOMATERIALS, LLC	2800 SEVENTH ST CA	SE	0.01 / 62.83	<a href="#"><u>14</u></a>
Steep Hill Inc.	2448 Sixth ST CA	N	0.01 / 65.47	<a href="#"><u>17</u></a>
ELLISON TECHNOLOGIES	2629 SEVENTH ST STE C CA	E	0.01 / 70.34	<a href="#"><u>18</u></a>
SWERVE CO. OF CALIFORNIA	2629 SEVENTH ST CA	E	0.01 / 70.34	<a href="#"><u>18</u></a>
EnChroma, Inc.	2629 Seventh ST CA	E	0.01 / 70.34	<a href="#"><u>18</u></a>
THE PROFESSIONAL TREE CARE COMPANY	830 Grayson ST CA	SE	0.01 / 76.39	<a href="#"><u>19</u></a>
Mosswood Distillers	2619 Seventh ST CA	E	0.02 / 92.54	<a href="#"><u>21</u></a>
ERNEST AND LOIS RICH	811 Carleton ST SMA 14 CA	SE	0.02 / 105.56	<a href="#"><u>23</u></a>
MACAULAY FOUNDRY INC.	811 CARLETON ST CA	SE	0.02 / 105.56	<a href="#"><u>23</u></a>
Ken David/John Allen	811 Carleton ST CA	SE	0.02 / 105.56	<a href="#"><u>23</u></a>
Acrokin Engineering Inc.	2437 Sixth ST CA	N	0.02 / 112.34	<a href="#"><u>25</u></a>
Wholesale Accessory	2703 Seventh ST STE 267 CA	ESE	0.03 / 133.68	<a href="#"><u>26</u></a>
THE POLYMER TECHNOLOGY GROUP	2810 SEVENTH ST CA	SE	0.03 / 141.12	<a href="#"><u>27</u></a>

<b><u>Equal/Higher Elevation</u></b>	<b><u>Address</u></b>	<b><u>Direction</u></b>	<b><u>Distance (mi/ft)</u></b>	<b><u>Map Key</u></b>
DSM BIOMEDICAL, INC.	2810 Seventh ST CA	SE	0.03 / 141.12	<a href="#"><u>27</u></a>
L. J. KRUSE CO.	920 Pardee ST CA	ESE	0.03 / 153.23	<a href="#"><u>29</u></a>
Bayer Childcare Center	921 PARKER ST CA	ENE	0.03 / 177.47	<a href="#"><u>31</u></a>
Pixar Childcare	920 Parker ST CA	ENE	0.03 / 177.83	<a href="#"><u>32</u></a>
TIPPETT STUDIO INC.	914 Grayson ST CA	ESE	0.04 / 200.16	<a href="#"><u>33</u></a>
PolyPlus Battery Company	2431 Fifth ST STE B CA	NNW	0.05 / 265.41	<a href="#"><u>36</u></a>
THE RARE BARREL	940 Parker ST CA	ENE	0.05 / 275.16	<a href="#"><u>37</u></a>
CONSOLIDATED PRINTERS, INC.	2630 Eighth ST CA	ENE	0.06 / 342.01	<a href="#"><u>42</u></a>
CITY OF BERKELEY FIRESTATION #1	2442 Eighth ST CA	NE	0.06 / 343.13	<a href="#"><u>43</u></a>
INKWORKS PRESS	2827 SEVENTH ST CA	SE	0.07 / 344.87	<a href="#"><u>44</u></a>
ADAMS & CHITTENDEN SCIENTIFIC GLASS	2741 Eighth ST CA	ESE	0.07 / 345.31	<a href="#"><u>45</u></a>
ELECTROWELD USA	2547 EIGHTH ST STE 37 CA	NE	0.07 / 347.77	<a href="#"><u>46</u></a>
REVERE GLASS SCHOOL	2525 EIGHTH ST STE 13C CA	NE	0.07 / 350.61	<a href="#"><u>47</u></a>

<u>Equal/Higher Elevation</u>	<u>Address</u>	<u>Direction</u>	<u>Distance (mi/ft)</u>	<u>Map Key</u>
STANDARD FARE	2701 EIGHT ST. ST 118 CA	E	0.07 / 374.42	<a href="#">49</a>
TASHA DE SERIO	2701 EIGHTH ST CA	E	0.07 / 374.42	<a href="#">49</a>
WALTER MORK CO., INC.	2418 Sixth ST CA	N	0.07 / 382.20	<a href="#">51</a>
FIDDLEHEAD GARDENS	2816 EIGHTH ST CA	ESE	0.07 / 387.04	<a href="#">52</a>
FIDDLEHEAD GARDENS	2816 EIGHTH ST CA	ESE	0.07 / 387.04	<a href="#">52</a>
INLITE CORPORATION	939 Grayson ST CA	ESE	0.08 / 414.33	<a href="#">54</a>
Flying Moose Manufacturing LLC	939 Grayson St CA	ESE	0.08 / 414.33	<a href="#">54</a>
Berkeley Mills	2830 Seventh ST CA	SE	0.09 / 454.55	<a href="#">56</a>
Aerosol Dynamics Inc	935 Grayson St CA	ESE	0.09 / 459.31	<a href="#">57</a>
HUSTEAD'S STORAGE YARD	2823 EIGHTH ST CA	ESE	0.09 / 481.75	<a href="#">60</a>
Sid's Auto	2412 6th St CA	N	0.09 / 495.62	<a href="#">61</a>
Fire Cause Analysis	935 Pardee ST CA	E	0.10 / 501.77	<a href="#">62</a>
ADVANCE HELI-WELDING	938 PARDEE ST CA	E	0.10 / 515.81	<a href="#">63</a>

<b><u>Equal/Higher Elevation</u></b>	<b><u>Address</u></b>	<b><u>Direction</u></b>	<b><u>Distance (mi/ft)</u></b>	<b><u>Map Key</u></b>
THE ED JONES COMPANY INC.	2834 Eighth ST CA	SE	0.11 / 580.67	<a href="#"><u>65</u></a>
POWER LIGHT CORP.	815 HEINZ AVE CA	SE	0.12 / 654.03	<a href="#"><u>68</u></a>
Perfect Day, INC.	829 Heinz AVE CA	SE	0.12 / 654.03	<a href="#"><u>68</u></a>
ELECTROCHEMICAL DESIGN AASOC.	829 HEINZ AVE CA	SE	0.12 / 654.03	<a href="#"><u>68</u></a>
CANTOO, INC.	813 HEINZ AVE CA	SE	0.12 / 654.86	<a href="#"><u>69</u></a>
Emergence	813 Heinz CA	SE	0.12 / 654.86	<a href="#"><u>69</u></a>
BIOMIMEDICA, INC.	813 HEINZ AVE CA	SE	0.12 / 654.86	<a href="#"><u>69</u></a>
Perfect Day, Inc.	813 Heinz AVE CA	SE	0.12 / 654.86	<a href="#"><u>69</u></a>
The Acme Bread Company	2730 9th St CA	E	0.12 / 655.39	<a href="#"><u>70</u></a>
Agenus West Pilot Plant	901 Heinz AVE CA	SE	0.12 / 658.67	<a href="#"><u>72</u></a>
CURTIS & TOMPKINS	2840 Eighth ST CA	SE	0.13 / 669.20	<a href="#"><u>75</u></a>
MICROVIROLOGY LABS, INC.	2840 EIGHTH ST CA	SE	0.13 / 669.20	<a href="#"><u>75</u></a>
Berkeley Humane	2700 9th St CA	E	0.13 / 673.51	<a href="#"><u>77</u></a>

<b><u>Equal/Higher Elevation</u></b>	<b><u>Address</u></b>	<b><u>Direction</u></b>	<b><u>Distance (mi/ft)</u></b>	<b><u>Map Key</u></b>
Panache Lighting	2743 9th St CA	ESE	0.13 / 673.72	<a href="#"><u>79</u></a>
SCHARFFEN BERGER CHOCOLATE MAKER	914 HEINZ AVE CA	SE	0.13 / 687.64	<a href="#"><u>87</u></a>
LIGHTSAIL ENERGY, INC.	914 Heinz AVE CA	SE	0.13 / 687.64	<a href="#"><u>87</u></a>
Wild Earth, Inc.	2865 Seventh ST Ste B CA	SE	0.13 / 708.33	<a href="#"><u>93</u></a>
BERKELEY BOWL WEST	920 Heinz Ave CA	SE	0.16 / 824.21	<a href="#"><u>99</u></a>
Steep Hill Labs	1005 Parker St CA	ENE	0.16 / 830.05	<a href="#"><u>100</u></a>
ION SYSTEMS, INC.	1005 PARKER ST CA	ENE	0.16 / 830.05	<a href="#"><u>100</u></a>
KINETIC SYSTEMS, INC.	1013 PARDEE ST CA	E	0.16 / 846.73	<a href="#"><u>101</u></a>
Energy Everywhere Inc.	1013 Pardee ST Ste 109 CA	E	0.16 / 846.73	<a href="#"><u>101</u></a>
2600 TENTH STREET, LLC	2600 Tenth ST CA	ENE	0.17 / 883.84	<a href="#"><u>103</u></a>
AT&T Mobility - BERKELEY (USID12704)	2600 10th St CA	ENE	0.17 / 883.84	<a href="#"><u>103</u></a>
VASKA, INC.	2332 FIFTH ST STE. E CA	NNW	0.17 / 888.00	<a href="#"><u>104</u></a>
GOLDIN DESIGN	2332 FIFTH ST CA	NNW	0.17 / 888.00	<a href="#"><u>104</u></a>



<u>Equal/Higher Elevation</u>	<u>Address</u>	<u>Direction</u>	<u>Distance (mi/ft)</u>	<u>Map Key</u>
CMC ICOS BIOLOGICS, INC.	890 Heinz AVE CA	SE	0.17 / 896.04	<a href="#">105</a>
7th Street Property	2910 7th St CA	SE	0.17 / 903.04	<a href="#">106</a>
FMC DS-BERKELEY	2895 SEVENTH ST CA	SE	0.17 / 912.45	<a href="#">107</a>
US RENAL CARE BERKELEY DIALYSIS	2895 Seventh ST CA	SE	0.17 / 912.45	<a href="#">107</a>
LIGHTING SYSTEMS, INC.	2322 SIXTH ST CA	N	0.17 / 919.06	<a href="#">109</a>
BERKELEY CRAFTSMEN GCI	2530 TENTH ST STE 2 CA	ENE	0.18 / 959.53	<a href="#">110</a>
Berkeley Craftsman, GCI	2530 Tenth ST 2 CA	ENE	0.18 / 959.53	<a href="#">110</a>
QUASIMODO METAL WORKS	1010 CARLETON STE 4 CA	E	0.18 / 973.41	<a href="#">112</a>
BERKELEY SMOG	1010 CARLETON STE A CA	E	0.18 / 973.41	<a href="#">112</a>
CHRISTOPHER'S AUTO REPAIR	1010 CARLETON ST CA	E	0.18 / 973.41	<a href="#">112</a>
SAAB REPLAY	1014 CARLETON ST CA	E	0.19 / 988.18	<a href="#">113</a>
SAAB REPLAY	1014 Carleton ST CA	E	0.19 / 988.18	<a href="#">113</a>
AVS SPECIALISTS, INC.	2501 Tenth ST CA	NE	0.19 / 1,002.36	<a href="#">117</a>

<b><u>Equal/Higher Elevation</u></b>	<b><u>Address</u></b>	<b><u>Direction</u></b>	<b><u>Distance (mi/ft)</u></b>	<b><u>Map Key</u></b>
CHARLIE'S GARAGE	2503 TENTH ST CA	NE	0.19 / 1,002.72	<a href="#">118</a>
WISE AUTO REPAIR	2712 Tenth ST CA	E	0.19 / 1,003.80	<a href="#">119</a>
TIPPETT STUDIO INC.	2741 Tenth ST CA	E	0.19 / 1,004.39	<a href="#">120</a>
MEYER SOUND LABORATORIES INC.	2817 Tenth ST CA	ESE	0.19 / 1,010.15	<a href="#">121</a>
FALCON COLLISION REPAIR, INC.	2700 Tenth ST CA	E	0.19 / 1,016.87	<a href="#">123</a>
Verizon Wireless Oakland West (Berkeley)	1010 Heinz Ave CA	ESE	0.19 / 1,026.84	<a href="#">125</a>
OCEANWORKS, INC.	2703 Tenth ST CA	E	0.20 / 1,035.03	<a href="#">127</a>
MEJIA'S IMPORTED CAR SERVICE	1032 CARLETON ST CA	E	0.21 / 1,108.58	<a href="#">132</a>
OCEANWORKS II	1030 Carleton ST CA	E	0.21 / 1,125.55	<a href="#">135</a>
COLOR TONE, INC.	2920 SEVENTH ST CA	SE	0.22 / 1,180.23	<a href="#">141</a>
MEYER SOUND LABORATORIES INC.	1033 HEINZ AVE CA	ESE	0.23 / 1,223.87	<a href="#">144</a>
Meyer Sound Laboratories Inc.	1033 Heinz Ave CA	ESE	0.23 / 1,223.87	<a href="#">144</a>
The Ecology Center - Environmental Resource Center	2530 San Pablo AVE CA	ENE	0.24 / 1,274.07	<a href="#">148</a>

<b><u>Equal/Higher Elevation</u></b>	<b><u>Address</u></b>	<b><u>Direction</u></b>	<b><u>Distance (mi/ft)</u></b>	<b><u>Map Key</u></b>
Caffe on San Pablo	2500 San Pablo AVE CA	ENE	0.25 / 1,310.15	<a href="#">152</a>
BERKELEY MINI CAR	2498 San Pablo AVE CA	ENE	0.25 / 1,310.19	<a href="#">153</a>
ACCURUS BIOSCIENCES, INC.	2929 SEVENTH ST STE 120 CA	SE	0.25 / 1,311.37	<a href="#">154</a>
DYNAVAX TECHNOLOGIES	2929 Seventh ST STE 100 CA	SE	0.25 / 1,311.37	<a href="#">154</a>
WAREHAM PROPERTIES	2929 Seventh ST CA	SE	0.25 / 1,311.37	<a href="#">154</a>
AEROVANCE INC.	2929 SEVENTH ST STE 130 CA	SE	0.25 / 1,311.37	<a href="#">154</a>
CARIBOU BIOSCIENCES	2929 Seventh ST STE 120 CA	SE	0.25 / 1,311.37	<a href="#">154</a>
NANOTECH BIOMACHINES, INC.	2929 SEVENTH ST Ste 120 CA	SE	0.25 / 1,311.37	<a href="#">154</a>
SPIRAL GENOMICS, LLC	2929 SEVENTH ST STE 120 CA	SE	0.25 / 1,311.37	<a href="#">154</a>
DIDIMI, INC.	2929 SEVENTH ST CA	SE	0.25 / 1,311.37	<a href="#">154</a>
NANO PRECISION MEDICAL, INC.	2929 SEVENTH ST STE 120 CA	SE	0.25 / 1,311.37	<a href="#">154</a>
KIVERDI, INC.	2929 SEVENTH ST STE 120 CA	SE	0.25 / 1,311.37	<a href="#">154</a>
SI ELECTRA COMPANY	2929 SEVENTH ST SUIT 120 CA	SE	0.25 / 1,311.37	<a href="#">154</a>

<b><u>Equal/Higher Elevation</u></b>	<b><u>Address</u></b>	<b><u>Direction</u></b>	<b><u>Distance (mi/ft)</u></b>	<b><u>Map Key</u></b>
E. O. LAWRENCE BERKELEY NATIONAL LABORATORY BUILDING 976 (JCAP)	2929 SEVENTH ST MS CA	SE	0.25 / 1,311.37	<a href="#">154</a>
Caribou Biosciences, Inc.	2929 Seventh ST STE 105 CA	SE	0.25 / 1,311.37	<a href="#">154</a>
Pivot Bio	2929 Seventh ST STE 120 CA	SE	0.25 / 1,311.37	<a href="#">154</a>
Demetrix Inc	2929 Seventh ST Ste 130 CA	SE	0.25 / 1,311.37	<a href="#">154</a>
KALA ART INSTITUTE	1060 Heinz AVE CA	ESE	0.25 / 1,311.98	<a href="#">155</a>
Vital Vittles Bakery, Inc.	2810 San Pablo AVE CA	ESE	0.25 / 1,314.14	<a href="#">157</a>
Balance Hydrologics	800 BANCROFT WAY STE 201 CA	NNW	0.25 / 1,314.75	<a href="#">158</a>
HYDRAULIC SERVICES, INC.	2734 SAN PABLO AVE CA	E	0.25 / 1,314.88	<a href="#">159</a>
BALLAST ENERGY, INC.	816 BANCROFT WAY STE A CA	N	0.25 / 1,314.93	<a href="#">160</a>
TWO MILE WINES	2816 SAN PABLO AVE CA	ESE	0.25 / 1,320.50	<a href="#">162</a>
BERKELEY RADIATOR WORKS DBA BERKELEY RADIATOR INC.	2732 San Pablo AVE CA	E	0.25 / 1,321.35	<a href="#">163</a>
<b><u>Lower Elevation</u></b>	<b><u>Address</u></b>	<b><u>Direction</u></b>	<b><u>Distance (mi/ft)</u></b>	<b><u>Map Key</u></b>
BIO-FUEL OASIS	2465 FOURTH ST CA	NW	0.00 / 19.20	<a href="#">10</a>
GRAYSIX COMPANY	2427 Fourth ST CA	NW	0.06 / 311.65	<a href="#">38</a>

<b><u>Lower Elevation</u></b>	<b><u>Address</u></b>	<b><u>Direction</u></b>	<b><u>Distance (mi/ft)</u></b>	<b><u>Map Key</u></b>
C&S Enterprises, Inc. dba PC Cargo	2424 Fourth ST CA	NW	0.06 / 336.34	<a href="#"><u>40</u></a>
OLIVERIA ENGINEERING	732 Channing WAY CA	NNW	0.12 / 653.47	<a href="#"><u>67</u></a>
ALDERSON CONSTRUCTION	710 CHANNING WAY CA	NW	0.12 / 656.25	<a href="#"><u>71</u></a>
Agenus West QC	793 Heinz Ave CA	SSE	0.13 / 661.68	<a href="#"><u>73</u></a>
POWIS PARKER, INC	775 HEINZ AVE CA	SSE	0.13 / 667.81	<a href="#"><u>74</u></a>
POLY-SEAL INDUSTRIES	725 Channing WY CA	NNW	0.13 / 675.08	<a href="#"><u>80</u></a>
GRATEFUL BODY	701 CHANNING WAY CA	NW	0.13 / 675.15	<a href="#"><u>81</u></a>
ARTWORKS FOUNDRY	729 HEINZ AVE STE 10 CA	S	0.13 / 675.77	<a href="#"><u>82</u></a>
MUSSI ARTWORKS FOUNDRY LLC	729 Heinz AVE STE 10 CA	S	0.13 / 675.77	<a href="#"><u>82</u></a>
Joseph Siti Woodworking	729 Heinz AVE Ste 15 CA	S	0.13 / 675.77	<a href="#"><u>82</u></a>
Glassybaby LLC	745 Heinz Ave CA	S	0.13 / 675.85	<a href="#"><u>83</u></a>
Anven Biosciences Inc	820 Heinz Ave CA	SSE	0.13 / 690.07	<a href="#"><u>89</u></a>
REGiMMUNE	820 Heinz Ave CA	SSE	0.13 / 690.07	<a href="#"><u>89</u></a>

<b><u>Lower Elevation</u></b>	<b><u>Address</u></b>	<b><u>Direction</u></b>	<b><u>Distance (mi/ft)</u></b>	<b><u>Map Key</u></b>
ZEPHYRUS BIOSCIENCES	820 HEINZ AVE CA	SSE	0.13 / 690.07	<a href="#"><u>89</u></a>
Wareham Development	820 Heinz Ave CA	SSE	0.13 / 690.07	<a href="#"><u>89</u></a>
iQ Biosciences	820 Heinz Ave CA	SSE	0.13 / 690.07	<a href="#"><u>89</u></a>
ACCURUS BIOSCIENCES, INC.	820 HEINZ AVE CA	SSE	0.13 / 690.07	<a href="#"><u>89</u></a>
BAYER HEALTHCARE, DIAGNOSTICS DIVISION	820 HEINZ AVENUE -BLDG. APC3 CA	SSE	0.13 / 690.07	<a href="#"><u>89</u></a>
Valitor, Inc.	820 Heinz Ave CA	SSE	0.13 / 690.07	<a href="#"><u>89</u></a>
Rodan & Fields LLC	820 Heinz Ave CA	SSE	0.13 / 690.07	<a href="#"><u>89</u></a>
Fauna Bio Incorporated	820 Heinz AVE CA	SSE	0.13 / 690.07	<a href="#"><u>89</u></a>
Aavalium, Inc.	820 Heinz AVE CA	SSE	0.13 / 690.07	<a href="#"><u>89</u></a>
Rodan & Fields LLC 804 Heinz	804 Heinz AVE CA	SSE	0.13 / 694.11	<a href="#"><u>90</u></a>
Memphis Meats	804 Heinz AVE Ste 200 CA	SSE	0.13 / 694.11	<a href="#"><u>90</u></a>
DTSC-HAZARDOUS MATERIALS LAB	700 Heinz AVE STE 100 CA	SSE	0.13 / 695.15	<a href="#"><u>91</u></a>
Wareham Development-700 Heinz	700 Heinz AVE CA	SSE	0.13 / 695.15	<a href="#"><u>91</u></a>

<b><u>Lower Elevation</u></b>	<b><u>Address</u></b>	<b><u>Direction</u></b>	<b><u>Distance (mi/ft)</u></b>	<b><u>Map Key</u></b>
740 Heinz	740 Heinz Ave CA	S	0.13 / 697.28	<a href="#"><u>92</u></a>
Aduro Biotech	740 Heinz Ave CA	S	0.13 / 697.28	<a href="#"><u>92</u></a>
Carmot Therapeutics	740 Heinz Ave CA	S	0.13 / 697.28	<a href="#"><u>92</u></a>
Koniku, Inc.	740 Heinz AVE Ste 155 CA	S	0.13 / 697.28	<a href="#"><u>92</u></a>
Kyverna Therapeutics	740 Heinz Ave CA	S	0.13 / 697.28	<a href="#"><u>92</u></a>
Checkerspot, Inc.	740 Heinz Ave CA	S	0.13 / 697.28	<a href="#"><u>92</u></a>
VIK'S CHAAT CORNER	2390 Fourth ST CA	NNW	0.14 / 747.35	<a href="#"><u>95</u></a>
ENTHALPY ANALYTICAL LLC	2323 Fifth ST CA	NNW	0.20 / 1,077.63	<a href="#"><u>131</u></a>
RODAN & FIELDS LLC	801 Anthony ST CA	SSE	0.22 / 1,144.65	<a href="#"><u>137</u></a>
A DONKEY AND GOAT, LLC	2323 B FOURTH ST CA	NNW	0.22 / 1,156.86	<a href="#"><u>139</u></a>
Urbano Cellars	2323 B Fourth ST CA	NNW	0.22 / 1,156.86	<a href="#"><u>139</u></a>
WAREHAM PROPERTIES	717 POTTER ST CA	S	0.23 / 1,214.68	<a href="#"><u>143</u></a>
E.O. LAWRENCE BERKELEY NATIONAL LABORATORY - BUILDING 977	717 Potter ST CA	S	0.23 / 1,214.68	<a href="#"><u>143</u></a>

<u>Lower Elevation</u>	<u>Address</u>	<u>Direction</u>	<u>Distance (mi/ft)</u>	<u>Map Key</u>
BAYER HEALTHCARE LLC	717 POTTER ST CA	S	0.23 / 1,214.68	<a href="#">143</a>
H & B INC.	2300 Fourth ST CA	NNW	0.23 / 1,228.76	<a href="#">145</a>
WAREHAM PROPERTIES	725 Potter ST CA	S	0.24 / 1,249.49	<a href="#">147</a>
SIEMENS HEALTHCARE DIAGNOSTICS	725 Potter ST CA	S	0.24 / 1,249.49	<a href="#">147</a>
COUNTER PRODUCTION LLC	710 BANCROFT WAY CA	NNW	0.25 / 1,312.38	<a href="#">156</a>
SIEMON'S MAILING SERVICE	742 BANCROFT WAY CA	NNW	0.25 / 1,315.83	<a href="#">161</a>

### **Non Standard**

#### **Federal**

#### **FINDS/FRS - Facility Registry Service/Facility Index**

A search of the FINDS/FRS database, dated Jun 15, 2020 has found that there are 24 FINDS/FRS site(s) within approximately 0.02 miles of the project property.

<u>Equal/Higher Elevation</u>	<u>Address</u>	<u>Direction</u>	<u>Distance (mi/ft)</u>	<u>Map Key</u>
MILES LABS CUTTER	UNKNOWN 4TH ST & PARKER ST BERKELEY CA 94710	WNW	0.00 / 0.00	<a href="#">1</a>
BAYERNA FORMER MILES/CUTTER/BERKELEY UNIFIED SCHOOL DISTRICT	800 DWIGHT WAY BERKELEY CA 94710	NNW	0.00 / 0.00	<a href="#">1</a>
PQ CORP	801 GRAYSON ST. BERKELEY CA 94710	SSE	0.00 / 0.00	<a href="#">1</a>
COLGATE PALMOLIVE CO	2700 SEVENTH ST BERKELEY CA 94710-2602	SSE	0.00 / 0.00	<a href="#">1</a>



<b><u>Equal/Higher Elevation</u></b>	<b><u>Address</u></b>	<b><u>Direction</u></b>	<b><u>Distance (mi/ft)</u></b>	<b><u>Map Key</u></b>
BERKELEY USD BERKELEY HIGH SCHOOL	801 PARKER ST BERKELEY CA 94710	NNW	0.00 / 0.00	<a href="#"><u>1</u></a>
BAYER HEALTHCARE PHARMACEUTICALS	800 DWIGHT WAY BERKELEY CA 947101986	NNW	0.00 / 0.00	<a href="#"><u>1</u></a>
GARY STEEL COMPANY	2560 7TH ST BERKELEY CA 94704	NE	0.00 / 3.73	<a href="#"><u>2</u></a>
HENKEL US OPERATIONS CORPORATION	800 GRAYSON ST BERKELEY CA 94710	SE	0.00 / 3.75	<a href="#"><u>3</u></a>
HEINZ/GRAYSON PLUME	7TH STREET AND GRAYSON STREET BERKELEY CA 94710	SE	0.00 / 6.30	<a href="#"><u>5</u></a>
DAVID BROTHERS	845 CARLETON ST BERKELEY CA 94710	E	0.01 / 56.79	<a href="#"><u>12</u></a>
ELECTRO-COATINGS OF CALIFORNIA INC	893 CARLETON STREET BERKELEY CA 94710-2696	E	0.01 / 56.84	<a href="#"><u>13</u></a>
ELECTRO-COATINGS OF BERKELEY	893 CARLETON ST BERKELEY CA 94710	E	0.01 / 56.84	<a href="#"><u>13</u></a>
PACKWORKS LLC	2800 7TH STREET BERKELEY CA 94710-2703	SE	0.01 / 63.88	<a href="#"><u>15</u></a>
THORATEC LABORATORIES CORP	2448 6TH STREET BERKELEY CA 94710-2414	N	0.01 / 65.47	<a href="#"><u>17</u></a>
ENCHROMA. INC.	2629 7TH STREET BERKELEY CA 94710	E	0.01 / 70.34	<a href="#"><u>18</u></a>
SWERVE CO. OF CALIFORNIA	2629 SEVENTH ST BERKELEY CA 94710	E	0.01 / 70.34	<a href="#"><u>18</u></a>
ARBORICULTURAL SPECIALTIES INC	830 GRAYSON ST BERKELEY CA 94710-2616	SE	0.01 / 76.39	<a href="#"><u>19</u></a>

<u>Equal/Higher Elevation</u>	<u>Address</u>	<u>Direction</u>	<u>Distance (mi/ft)</u>	<u>Map Key</u>
THE PROFESSIONAL TREE CARE COMPANY	830 GRAYSON ST BERKELEY CA 94710	SE	0.01 / 76.39	<a href="#">19</a>
ERNEST AND LOIS RICH	811 CARLETON ST SMA14 BERKELEY CA 94710	SE	0.02 / 105.56	<a href="#">23</a>
MACAULAY FOUNDRY INC	811 CARLETON ST. BERKELEY CA 947102609	SE	0.02 / 105.56	<a href="#">23</a>

<u>Lower Elevation</u>	<u>Address</u>	<u>Direction</u>	<u>Distance (mi/ft)</u>	<u>Map Key</u>
SAAB REPLAY	727 DWIGHT WAY BERKELEY CA 94720	NW	0.00 / 15.44	<a href="#">8</a>
HENKEL CORP	742 GRAYSON ST BERKELEY CA 94710	SSE	0.02 / 86.23	<a href="#">20</a>
NATIONAL STARCH & CHEMICAL COM	742 GRAYSON ST. BERKELEY CA 94710-2677	SSE	0.02 / 86.23	<a href="#">20</a>
HENKEL US OPERATIONS CORPORATION	742 GRAYSON STREET BERKELEY CA 94710	SSE	0.02 / 86.23	<a href="#">20</a>

### **TRIS - Toxics Release Inventory (TRI) Program**

A search of the TRIS database, dated Feb 19, 2020 has found that there are 7 TRIS site(s) within approximately 0.02 miles of the project property.

<u>Equal/Higher Elevation</u>	<u>Address</u>	<u>Direction</u>	<u>Distance (mi/ft)</u>	<u>Map Key</u>
BAYER HEALTHCARE PHARMACEUTICALS	800 DWIGHT WAY BERKELEY CA 94701	NNW	0.00 / 0.00	<a href="#">1</a>
BAYERNA FORMER MILES/CUTTER/BERKELEY UNIFIED SCHOOL DISTRICT	800 DWIGHT WAY BERKELEY CA 94710	NNW	0.00 / 0.00	<a href="#">1</a>
PQ CORP	801 GRAYSON ST BERKELEY CA 94710	SSE	0.00 / 0.00	<a href="#">1</a>

<u>Equal/Higher Elevation</u>	<u>Address</u>	<u>Direction</u>	<u>Distance (mi/ft)</u>	<u>Map Key</u>
ELECTRO-COATINGS OF CALIFORNIA INC	893 CARLETON ST BERKELEY CA 94710	E	0.01 / 56.84	<a href="#">13</a>
THORATEC LABORATORIES CORP	2448 6TH ST BERKELEY CA 94710	N	0.01 / 65.47	<a href="#">17</a>
MACAULAY FOUNDRY	811 CARLETON ST BERKELEY CA 94710	SE	0.02 / 105.56	<a href="#">23</a>

<u>Lower Elevation</u>	<u>Address</u>	<u>Direction</u>	<u>Distance (mi/ft)</u>	<u>Map Key</u>
NATIONAL STARCH & CHEMICAL CO	742 GRAYSON ST BERKELEY CA 94710	SSE	0.02 / 86.23	<a href="#">20</a>

### **TSCA - Toxic Substances Control Act**

A search of the TSCA database, dated Apr 11, 2019 has found that there are 2 TSCA site(s) within approximately 0.12 miles of the project property.

<u>Lower Elevation</u>	<u>Address</u>	<u>Direction</u>	<u>Distance (mi/ft)</u>	<u>Map Key</u>
Henkel Corporaion, berkeley	742 Grayson Street Berkeley CA 94710	SSE	0.02 / 86.23	<a href="#">20</a>
PACIFIC COAST CHEMICALS COMPANY	2424 Fourth Street Berkeley CA 94710-2489	NW	0.06 / 336.34	<a href="#">40</a>

### **FTTS INSP - FTTS Inspection Case Listing**

A search of the FTTS INSP database, dated Jan 19, 2007 has found that there are 1 FTTS INSP site(s) within approximately 0.02 miles of the project property.

<u>Equal/Higher Elevation</u>	<u>Address</u>	<u>Direction</u>	<u>Distance (mi/ft)</u>	<u>Map Key</u>
CARLETON BUSINESS CENTER	2700 SEVENTH ST BERKELEY CA 94710-	SSE	0.00 / 0.00	<a href="#">1</a>

### **PRP - Potentially Responsible Parties List**

A search of the PRP database, dated Jul 29, 2020 has found that there are 1 PRP site(s) within approximately 0.02 miles of the project property.

<u>Lower Elevation</u>	<u>Address</u>	<u>Direction</u>	<u>Distance (mi/ft)</u>	<u>Map Key</u>
NATIONAL STARCH & CHEMICAL CORP.	742 GRAYSON BERKELEY, CA 94710	SSE	0.02 / 86.23	<a href="#">20</a>

<u>Lower Elevation</u>	<u>Address</u>	<u>Direction</u>	<u>Distance (mi/ft)</u>	<u>Map Key</u>
------------------------	----------------	------------------	-------------------------	----------------

### **ICIS - Integrated Compliance Information System (ICIS)**

A search of the ICIS database, dated Nov 18, 2016 has found that there are 1 ICIS site(s) within approximately 0.02 miles of the project property.

<u>Lower Elevation</u>	<u>Address</u>	<u>Direction</u>	<u>Distance (mi/ft)</u>	<u>Map Key</u>
SAAB REPLAY	727 DWIGHT WAY BERKELEY CA 94720	NW	0.00 / 15.44	<a href="#">8</a>

### **FUDS - Formerly Used Defense Sites**

A search of the FUDS database, dated Jan 28, 2020 has found that there are 3 FUDS site(s) within approximately 1.00 miles of the project property.

<u>Equal/Higher Elevation</u>	<u>Address</u>	<u>Direction</u>	<u>Distance (mi/ft)</u>	<u>Map Key</u>
Camp Ashby	BERKELEY CA	SSE	0.25 / 1,322.43	<a href="#">164</a>

<u>Lower Elevation</u>	<u>Address</u>	<u>Direction</u>	<u>Distance (mi/ft)</u>	<u>Map Key</u>
Naval Industrial Reserve Plant Berkeley	BERKELEY CA	S	0.31 / 1,618.74	<a href="#">189</a>
Emeryville Ordnance Depot	EMERYVILLE CA	SSE	0.91 / 4,816.93	<a href="#">241</a>

### **ALT FUELS - Alternative Fueling Stations**

A search of the ALT FUELS database, dated Jun 22, 2020 has found that there are 2 ALT FUELS site(s) within approximately 0.25 miles of the project property.

<u>Equal/Higher Elevation</u>	<u>Address</u>	<u>Direction</u>	<u>Distance (mi/ft)</u>	<u>Map Key</u>
HEINZ GARAGE	920 Heinz Ave Berkeley CA 94710	SE	0.16 / 824.21	<a href="#">99</a>

<u>Lower Elevation</u>	<u>Address</u>	<u>Direction</u>	<u>Distance (mi/ft)</u>	<u>Map Key</u>
Siemens Healthcare	725 Potter St Berkeley CA 94710	S	0.24 / 1,249.49	<a href="#">147</a>

### **PCB - Polychlorinated Biphenyl (PCB) Notifiers**

A search of the PCB database, dated Oct 9, 2019 has found that there are 1 PCB site(s) within approximately 0.50 miles of the project

property.

<u>Equal/Higher Elevation</u>	<u>Address</u>	<u>Direction</u>	<u>Distance (mi/ft)</u>	<u>Map Key</u>
LIGHTING RESOURCES, INC.	813 HEINZ STREET, BLDG. #4 BERKELEY CA 94710	SE	0.12 / 654.86	<a href="#">69</a>

## State

### PFAS - Per- and Polyfluoroalkyl Substances (PFAS)

A search of the PFAS database, dated Jul 15, 2020 has found that there are 1 PFAS site(s) within approximately 0.50 miles of the project property.

<u>Equal/Higher Elevation</u>	<u>Address</u>	<u>Direction</u>	<u>Distance (mi/ft)</u>	<u>Map Key</u>
Electro-Coatings Of California Inc	893 Carleton Street Berkeley CA 94710	E	0.01 / 56.84	<a href="#">13</a>

### CHMIRS - California Hazardous Material Incident Report System (CHMIRS)

A search of the CHMIRS database, dated Jul 22, 2020 has found that there are 7 CHMIRS site(s) within approximately 0.02 miles of the project property.

<u>Equal/Higher Elevation</u>	<u>Address</u>	<u>Direction</u>	<u>Distance (mi/ft)</u>	<u>Map Key</u>
UPRR	Parker & Fourth Street Berkeley CA  <b>Control No   Notified Date: 06-4736  </b>	WNW	0.00 / 0.00	<a href="#">1</a>
Bayer Health Care	800 Dwight Way Berkeley Just south of Bldg 14 Berkeley CA 94701 <b>Control No   Notified Date: 08-2617  </b>	NNW	0.00 / 0.00	<a href="#">1</a>
bayer corp	800 dwight way s/e corner of facility berkeley CA 94710  <b>Control No   Notified Date: 3/4/1996</b>	NNW	0.00 / 0.00	<a href="#">1</a>
bayer corp	800 dwight way east boundry area berkeley CA 94710  <b>Control No   Notified Date: 5/19/1995</b>	NNW	0.00 / 0.00	<a href="#">1</a>
BAYER	800 Dwight Way Berkeley CA 94710  <b>Control No   Notified Date: 14-6993  </b>	NNW	0.00 / 0.00	<a href="#">1</a>
NRC	2800 7th Street Berkeley CA 94710  <b>Control No   Notified Date: 13-2023  </b>	SE	0.01 / 63.88	<a href="#">15</a>

<u>Lower Elevation</u>	<u>Address</u>	<u>Direction</u>	<u>Distance (mi/ft)</u>	<u>Map Key</u>
NRC	D'wight and 4th St. Berkeley CA	NW	0.00 / 9.21	<a href="#">6</a>

**Control No | Notified Date:** 5/5/200404:32:50 PM

### **HAZNET - Hazardous Waste Manifest Data**

A search of the HAZNET database, dated Oct 24, 2016 has found that there are 42 HAZNET site(s) within approximately 0.02 miles of the project property.

<u>Equal/Higher Elevation</u>	<u>Address</u>	<u>Direction</u>	<u>Distance (mi/ft)</u>	<u>Map Key</u>
BERKELEY USD BERKELEY HIGH SCHOOL	801 PARKER ST BERKELEY CA 947100000	NNW	0.00 / 0.00	<a href="#">1</a>
1X BERKELEY USD/TRANSPORTATION DEPT	801 PARKER ST BERKELEY CA 947100000	NNW	0.00 / 0.00	<a href="#">1</a>
ROBERT LEWIS	2475 4TH ST BERKELEY CA 94710	NW	0.00 / 0.00	<a href="#">1</a>
1X C D H METALS INC	2550 SEVENTH ST BERKELEY CA 900540000	N	0.00 / 0.00	<a href="#">1</a>
CARLETON BUSINESS CENTER	2700 7TH ST BERKELEY CA 947100000	SSE	0.00 / 0.00	<a href="#">1</a>
COLGATE-PALMOLIVE CO	2700 7TH ST BERKELEY CA 947100000	SSE	0.00 / 0.00	<a href="#">1</a>
thyssenkrup elevator	800 DWIGHT WAY FORMER COLGATE BERKELEY CA 947010000	NNW	0.00 / 0.00	<a href="#">1</a>
BAYER HEALTHCARE LLC	800 DWIGHT WAY BERKELEY CA 947100000	NNW	0.00 / 0.00	<a href="#">1</a>
BAYER CORPORATION	800 DWIGHT WAY FORMER COLGATE BERKELEY CA 947010000	NNW	0.00 / 0.00	<a href="#">1</a>
DOMES CONSTRUCTION	800 DWIGHT WAY BERKELEY CA 947102428	NNW	0.00 / 0.00	<a href="#">1</a>
LAWRENCE BERKELEY NATIONAL LAB	2700 7TH ST BERKELEY CA 947102602	SSE	0.00 / 0.00	<a href="#">1</a>

<u>Equal/Higher Elevation</u>	<u>Address</u>	<u>Direction</u>	<u>Distance (mi/ft)</u>	<u>Map Key</u>
PQ CORPORATION THE	801 GRAYSON ST BERKELEY CA 947100000	SSE	0.00 / 0.00	<a href="#"><u>1</u></a>
1X UC LAWERENCE BERKELEY LAB	2700 7TH AVE BERKELEY CA 947020000	SSE	0.00 / 0.00	<a href="#"><u>1</u></a>
1X GARY STEELE	2560 7TH ST BERKELEY CA 947100000	NE	0.00 / 3.73	<a href="#"><u>2</u></a>
1X GARY STEELE	2560 7TH ST BERKELEY CA 947100000	NE	0.00 / 3.73	<a href="#"><u>2</u></a>
ELLISON TECHNOLOGIES INC	2607 7TH ST BLDG B STE C BERKELEY CA 94710	ENE	0.01 / 29.58	<a href="#"><u>11</u></a>
COOL SYSTEMS INC	2607 7TH ST STE G BERKELEY CA 947100000	ENE	0.01 / 29.58	<a href="#"><u>11</u></a>
EAST BAY TOE	845 CARLETON ST BERKELEY CA 947100000	E	0.01 / 56.79	<a href="#"><u>12</u></a>
DAVID BROTHERS	845 CARLETON STREET BERKELEY CA 947100000	E	0.01 / 56.79	<a href="#"><u>12</u></a>
ELECTRO-COATINGS OF CALIFORNIA INC	893 CARLETON ST BERKELEY CA 947100000	E	0.01 / 56.84	<a href="#"><u>13</u></a>
NORTHVIEW PACIFIC LABORATORIES	2800 SEVENTH STREET BERKELEY CA 947100000	SE	0.01 / 62.83	<a href="#"><u>14</u></a>
PACKWORKS INC	2800 7TH ST BERKELEY CA 94710	SE	0.01 / 63.88	<a href="#"><u>15</u></a>
NORTH VIEW PACIFIC LABS	2800 7TH ST BERKELEY CA 947100000	SE	0.01 / 63.88	<a href="#"><u>15</u></a>
TED YEY	907 DWIGHT WAY BERKELEY CA 947102503	NNE	0.01 / 65.28	<a href="#"><u>16</u></a>

<u>Equal/Higher Elevation</u>	<u>Address</u>	<u>Direction</u>	<u>Distance (mi/ft)</u>	<u>Map Key</u>
MERCOR INC	2448 SIXTH ST BERKELEY CA 947100000	N	0.01 / 65.47	<a href="#">17</a>
POWERFOOD INC	2448 SIXTH STREET BERKELEY CA 947100000	N	0.01 / 65.47	<a href="#">17</a>
TINSLEY LABORATORY	2448 6TH ST BERKELEY CA 947100000	N	0.01 / 65.47	<a href="#">17</a>
SWERVE CO OF CALIFORNIA	2629 7TH ST BERKELEY CA 947102509	E	0.01 / 70.34	<a href="#">18</a>
ELLISON TECHNOLOGIES INC	2629 7TH ST STE C BERKELEY CA 947102509	E	0.01 / 70.34	<a href="#">18</a>
1X ARGOS LTD	2629 SEVENTH ST BERKELEY CA 947100000	E	0.01 / 70.34	<a href="#">18</a>
1X BERKELEY BRASS	2629 7TH STREET BERKELEY CA 947100000	E	0.01 / 70.34	<a href="#">18</a>
ARBORICULTURAL SPECIALTIES INC	830 GRAYSON ST BERKELEY CA 947102616	SE	0.01 / 76.39	<a href="#">19</a>
THE PROFESSIONAL TREE CARE COMPANY	830 GRAYSON ST BERKELEY CA 947102616	SE	0.01 / 76.39	<a href="#">19</a>
1X R B MCNAIR CONSTRUCTION CO	2619 - 7TH ST BERKELEY CA 946060000	E	0.02 / 92.54	<a href="#">21</a>
ALLIANCE GRAPHICS	905 PARKER ST BERKELEY CA 947102525	ENE	0.02 / 99.61	<a href="#">22</a>
SAN FRANCISCO FED. SAVINGS & LOAN	905 PARKER ST. BERKELEY CA 947010000	ENE	0.02 / 99.61	<a href="#">22</a>
MACAULAY FOUNDRY INC	811 CARLETON ST BERKELEY CA 947100000	SE	0.02 / 105.56	<a href="#">23</a>



<u>Equal/Higher Elevation</u>	<u>Address</u>	<u>Direction</u>	<u>Distance (mi/ft)</u>	<u>Map Key</u>
MACAULAY FOUNDRY INC	811 CARLETON ST. BERKELEY CA 947100000	SE	0.02 / 105.56	<a href="#">23</a>
1X H C MACAULEY FOUNDRY	811 CARLETON ST BERKELEY CA 947100000	SE	0.02 / 105.56	<a href="#">23</a>
<u>Lower Elevation</u>	<u>Address</u>	<u>Direction</u>	<u>Distance (mi/ft)</u>	<u>Map Key</u>
SAAB REPLAY	727 DWIGHT WAY BERKELEY CA 947100000	NW	0.00 / 15.44	<a href="#">8</a>
HENKEL CORPORATION	742 GRAYSON ST BERKELEY CA 947102616	SSE	0.02 / 86.23	<a href="#">20</a>
ASHLAND SPECIALTY CHEMICAL CO	742 GRAYSON BERKELEY CA 94710	SSE	0.02 / 86.23	<a href="#">20</a>

### HIST MANIFEST - Historical Hazardous Waste Manifest Data

A search of the HIST MANIFEST database, dated Dec 31, 1992 has found that there are 14 HIST MANIFEST site(s) within approximately 0.02 miles of the project property.

<u>Equal/Higher Elevation</u>	<u>Address</u>	<u>Direction</u>	<u>Distance (mi/ft)</u>	<u>Map Key</u>
	2700 7TH ST BERKELEY CA 947100000	SSE	0.00 / 0.00	<a href="#">1</a>
	800 DWIGHT WAY BERKELEY CA 947100000	NNW	0.00 / 0.00	<a href="#">1</a>
	2700 7TH ST BERKELEY CA 947100000	SSE	0.00 / 0.00	<a href="#">1</a>
	801 PARKER ST BERKELEY CA 947100000	NNW	0.00 / 0.00	<a href="#">1</a>
	801 GRAYSON ST BERKELEY CA 947100000	SSE	0.00 / 0.00	<a href="#">1</a>
	893 CARLETON ST BERKELEY CA 947100000	E	0.01 / 56.84	<a href="#">13</a>

<u>Equal/Higher Elevation</u>	<u>Address</u>	<u>Direction</u>	<u>Distance (mi/ft)</u>	<u>Map Key</u>
	2800 SEVENTH STREET BERKELEY CA 947100000	SE	0.01 / 62.83	<a href="#">14</a>
	2800 7TH ST BERKELEY CA 947100000	SE	0.01 / 63.88	<a href="#">15</a>
	2448 6TH ST BERKELEY CA 947100000	N	0.01 / 65.47	<a href="#">17</a>
	2448 SIXTH ST BERKELEY CA 947100000	N	0.01 / 65.47	<a href="#">17</a>
	2619 - 7TH ST BERKELEY CA 946060000	E	0.02 / 92.54	<a href="#">21</a>
	811 CARLETON ST BERKELEY CA 947100000	SE	0.02 / 105.56	<a href="#">23</a>
	811 CARLETON ST. BERKELEY CA 947100000	SE	0.02 / 105.56	<a href="#">23</a>

<u>Lower Elevation</u>	<u>Address</u>	<u>Direction</u>	<u>Distance (mi/ft)</u>	<u>Map Key</u>
	742 GRAYSON ST BERKELEY CA 947102616	SSE	0.02 / 86.23	<a href="#">20</a>

### **CERS HAZ - California Environmental Reporting System (CERS) Hazardous Waste Sites**

A search of the CERS HAZ database, dated Aug 7, 2020 has found that there are 27 CERS HAZ site(s) within approximately 0.12 miles of the project property.

<u>Equal/Higher Elevation</u>	<u>Address</u>	<u>Direction</u>	<u>Distance (mi/ft)</u>	<u>Map Key</u>
Henkel US Operations Corporation	800 GRAYSON ST BERKELEY CA 94710	SE	0.00 / 3.75	<a href="#">3</a>
DAVID BROTHERS	845 CARLETON ST BERKELEY CA 94710	E	0.01 / 56.79	<a href="#">12</a>
ELECTRO-COATINGS OF CALIFORNIA INC	893 CARLETON ST BERKELEY CA 94710	E	0.01 / 56.84	<a href="#">13</a>

<b><u>Equal/Higher Elevation</u></b>	<b><u>Address</u></b>	<b><u>Direction</u></b>	<b><u>Distance (mi/ft)</u></b>	<b><u>Map Key</u></b>
BERKELEY ADVANCED BIOMATERIALS, LLC	2800 SEVENTH ST BERKELEY CA 94710	SE	0.01 / 62.83	<a href="#"><u>14</u></a>
Steep Hill Inc.	2448 6TH ST BERKELEY CA 94710	N	0.01 / 65.47	<a href="#"><u>17</u></a>
EnChroma, Inc.	2629 7TH STREET BERKELEY CA 94710	E	0.01 / 70.34	<a href="#"><u>18</u></a>
THE PROFESSIONAL TREE CARE COMPANY	830 GRAYSON ST BERKELEY CA 94710	SE	0.01 / 76.39	<a href="#"><u>19</u></a>
Mosswood Distillers	2619 7TH ST STE A BERKELEY CA 94710	E	0.02 / 92.54	<a href="#"><u>21</u></a>
DSM BIOMEDICAL, INC.	2810 SEVENTH ST BERKELEY CA 94710	SE	0.03 / 141.12	<a href="#"><u>27</u></a>
L. J. KRUSE CO.	920 PARDEE ST BERKELEY CA 94710	ESE	0.03 / 153.23	<a href="#"><u>29</u></a>
TIPPETT STUDIO INC.	914 GRAYSON ST BERKELEY CA 94710	ESE	0.04 / 200.16	<a href="#"><u>33</u></a>
THE RARE BARREL	940 PARKER ST BERKELEY CA 94710	ENE	0.05 / 275.16	<a href="#"><u>37</u></a>
CONSOLIDATED PRINTERS, INC.	2630 EIGHTH ST BERKELEY CA 94710	ENE	0.06 / 342.01	<a href="#"><u>42</u></a>
CITY OF BERKELEY FIRESTATION #1	2442 EIGHTH ST BERKELEY CA 94710	NE	0.06 / 343.13	<a href="#"><u>43</u></a>
ADAMS & CHITTENDEN SCIENTIFIC GLASS	2741 EIGHTH ST BERKELEY CA 94710	ESE	0.07 / 345.31	<a href="#"><u>45</u></a>
WALTER MORK CO., INC.	2418 SIXTH ST BERKELEY CA 94710	N	0.07 / 382.20	<a href="#"><u>51</u></a>

<u>Equal/Higher Elevation</u>	<u>Address</u>	<u>Direction</u>	<u>Distance (mi/ft)</u>	<u>Map Key</u>
Flying Moose Manufacturing LLC	939 GRAYSON ST BERKELEY CA 94710	ESE	0.08 / 414.33	<a href="#">54</a>
Aerosol Dynamics Inc	935 GRAYSON ST BERKELEY CA 94710	ESE	0.09 / 459.31	<a href="#">57</a>
Sid's Auto	2412 6TH ST BERKELEY CA 94710	N	0.09 / 495.62	<a href="#">61</a>
Fire Cause Analysis	935 PARDEE ST BERKELEY CA 94710	E	0.10 / 501.77	<a href="#">62</a>
THE ED JONES COMPANY INC.	2834 EIGHTH ST BERKELEY CA 94710	SE	0.11 / 580.67	<a href="#">65</a>
Perfect Day, INC.	829 HEINZ ST BERKELEY CA 94710	SE	0.12 / 654.03	<a href="#">68</a>
Perfect Day, Inc.	813 HEINZ AVE BERKELEY CA 94710	SE	0.12 / 654.86	<a href="#">69</a>
The Acme Bread Company	2730 9TH ST BERKELEY CA 94710	E	0.12 / 655.39	<a href="#">70</a>
Agenus West Pilot Plant	901 HEINZ AVE BERKELEY CA 94710	SE	0.12 / 658.67	<a href="#">72</a>
<b><u>Lower Elevation</u></b>	<b><u>Address</u></b>	<b><u>Direction</u></b>	<b><u>Distance (mi/ft)</u></b>	<b><u>Map Key</u></b>
GRAYSIX COMPANY	2427 FOURTH ST BERKELEY CA 94710	NW	0.06 / 311.65	<a href="#">38</a>
OLIVERIA ENGINEERING	732 CHANNING WAY BERKELEY CA 94710	NNW	0.12 / 653.47	<a href="#">67</a>

### **DELISTED HAZ - Delisted Environmental Reporting System (CERS) Hazardous Waste Sites**

A search of the DELISTED HAZ database, dated Nov 29, 2018 has found that there are 23 DELISTED HAZ site(s) within approximately 0.50 miles of the project property.

<b><u>Equal/Higher Elevation</u></b>	<b><u>Address</u></b>	<b><u>Direction</u></b>	<b><u>Distance (mi/ft)</u></b>	<b><u>Map Key</u></b>
SWERVE CO. OF CALIFORNIA	2629 SEVENTH ST BERKELEY CA 94710	E	0.01 / 70.34	<a href="#"><u>18</u></a>
INKWORKS PRESS	2827 SEVENTH ST BERKELEY CA 94710	SE	0.07 / 344.87	<a href="#"><u>44</u></a>
INLITE CORPORATION	939 GRAYSON ST BERKELEY CA 94710	ESE	0.08 / 414.33	<a href="#"><u>54</u></a>
DSM BIOMEDICAL, INC.	829 HEINZ ST BERKELEY CA 94710	SE	0.12 / 654.03	<a href="#"><u>68</u></a>
LIGHTSAIL ENERGY, INC.	914 HEINZ AVE BERKELEY CA 94710	SE	0.13 / 687.64	<a href="#"><u>87</u></a>
FALCON COLLISION REPAIR, INC.	2700 TENTH ST BERKELEY CA 94710	E	0.19 / 1,016.87	<a href="#"><u>123</u></a>
Joint Center for Artificial Photosyntheses (JCAP)	2929 7TH ST STE 105 BERKELEY CA 94710	SE	0.25 / 1,311.37	<a href="#"><u>154</u></a>
CARIBOU BIOSCIENCES	2929 SEVENTH ST STE 120 BERKELEY CA 94710	SE	0.25 / 1,311.37	<a href="#"><u>154</u></a>
HYDRAULIC SERVICES, INC.	2734 SAN PABLO AVE BERKELEY CA 94702	E	0.25 / 1,314.88	<a href="#"><u>159</u></a>
BALLAST ENERGY, INC.	816 BANCROFT WAY STE A BERKELEY CA 94710	N	0.25 / 1,314.93	<a href="#"><u>160</u></a>
WHOLESALE TRANSMISSION SERVICE	2730 SAN PABLO AVE BERKELEY CA 94702	E	0.25 / 1,326.55	<a href="#"><u>165</u></a>
BABITT'S TUNE-UP & BRAKE SERVICE	2527 SAN PABLO AVE BERKELEY CA 94702	ENE	0.26 / 1,378.44	<a href="#"><u>175</u></a>
IMC Branch #13	2950 7TH ST BERKELEY CA 94710	SE	0.29 / 1,519.49	<a href="#"><u>183</u></a>

<b><u>Equal/Higher Elevation</u></b>	<b><u>Address</u></b>	<b><u>Direction</u></b>	<b><u>Distance (mi/ft)</u></b>	<b><u>Map Key</u></b>
BERKELEY TIRES SERVICE CENTER	2323 SAN PABLO AVE BERKELEY CA 94702	NE	0.34 / 1,773.82	<a href="#">194</a>
CLASSIC ILLUMINATION	1049 FOLGER AVE BERKELEY CA 94710	SE	0.41 / 2,148.95	<a href="#">206</a>
<b><u>Lower Elevation</u></b>				
REGIMMUNE	820 HEINZ AVE BERKELEY CA 94710	SSE	0.13 / 690.07	<a href="#">89</a>
XOMA4	804 HEINZ AVE BERKELEY CA 94710	SSE	0.13 / 694.11	<a href="#">90</a>
Kevin's HazWaste Facility	700 HEINZ AVE BERKELEY CA 94710	SSE	0.13 / 695.15	<a href="#">91</a>
ASBESTOS TEM LABORATORIES, INC.	630 BANCROFT WAY BERKELEY CA 94710	NW	0.25 / 1,330.15	<a href="#">166</a>
ADURO BIOTECH, INC.	626 BANCROFT WAY STE 3C BERKELEY CA 94710	NW	0.25 / 1,332.49	<a href="#">168</a>
PEERLESS LIGHTING	2246 FIFTH ST BERKELEY CA 94710	NNW	0.32 / 1,673.65	<a href="#">192</a>
COULTER FORGE TECHNOLOGY, INC	1494 67TH ST EMERYVILLE CA 94608	S	0.44 / 2,299.11	<a href="#">213</a>
JETCO MOTORS	2120 FIFTH ST BERKELEY CA 94710	NNW	0.45 / 2,395.05	<a href="#">219</a>

### **EMISSIONS - Toxic Pollutant Emissions Facilities**

A search of the EMISSIONS database, dated Dec 31, 2018 has found that there are 66 EMISSIONS site(s) within approximately 0.25 miles of the project property.

<b><u>Equal/Higher Elevation</u></b>	<b><u>Address</u></b>	<b><u>Direction</u></b>	<b><u>Distance (mi/ft)</u></b>	<b><u>Map Key</u></b>
MILES INC	4TH & PARKER STREET BERKELEY CA 94701	WNW	0.00 / 0.00	<a href="#">1</a>

<u>Equal/Higher Elevation</u>	<u>Address</u>	<u>Direction</u>	<u>Distance (mi/ft)</u>	<u>Map Key</u>
BAYER CORPORATION	800 DWIGHT WAY BERKELEY CA 94710	NNW	0.00 / 0.00	<a href="#"><u>1</u></a>
BAYER CORPORATION	4TH & PARKER STREET BERKELEY CA 94701	WNW	0.00 / 0.00	<a href="#"><u>1</u></a>
BAYER HEALTHCARE LLC	800 DWIGHT WAY BERKELEY CA 94710	NNW	0.00 / 0.00	<a href="#"><u>1</u></a>
MOON'S BEST CLEANERS	4TH & PARKER STREET BERKELEY CA 94701	WNW	0.00 / 0.00	<a href="#"><u>1</u></a>
P Q CORPORATION	801 GRAYSON STREET BERKELEY CA 94710	SSE	0.00 / 0.00	<a href="#"><u>1</u></a>
BAYER US LLC	800 DWIGHT WAY BERKELEY CA 94710	NNW	0.00 / 0.00	<a href="#"><u>1</u></a>
ELECTRO-COATINGS OF CALIFORNIA	893 CARLETON STREET BERKELEY CA 94710	E	0.01 / 56.84	<a href="#"><u>13</u></a>
ELECTRO-COATINGS OF CALIFORNIA INC	893 CARLETON STREET BERKELEY CA 94710	E	0.01 / 56.84	<a href="#"><u>13</u></a>
ELECTRO-COATINGS INC	893 CARLETON STREET BERKELEY CA 94710	E	0.01 / 56.84	<a href="#"><u>13</u></a>
PACKWORKS LLC	2800 7TH STREET BERKELEY CA 94710	SE	0.01 / 63.88	<a href="#"><u>15</u></a>
BAYER CORPORATION	2448 6TH ST BERKELEY CA	N	0.01 / 65.47	<a href="#"><u>17</u></a>
MACAULAY FOUNDRY, INC	811 CARLETON STREET BERKELEY CA 94710	SE	0.02 / 105.56	<a href="#"><u>23</u></a>
UNCOMMON GROUNDS, LLC	2813 7TH STREET BERKELEY CA 94710	SE	0.03 / 141.28	<a href="#"><u>28</u></a>

<u>Equal/Higher Elevation</u>	<u>Address</u>	<u>Direction</u>	<u>Distance (mi/ft)</u>	<u>Map Key</u>
UNCOMMON GROUNDS,INC	2813 7TH STREET BERKELEY CA 94710	SE	0.03 / 141.28	<a href="#">28</a>
UNCOMMON GROUNDS GOURMET COFFE	2813 7TH STREET BERKELEY CA 94710	SE	0.03 / 141.28	<a href="#">28</a>
AUTO-UNIBODY COLLISION CENTER	2431 5TH ST, SUITE A BERKELEY CA 94710	NNW	0.05 / 265.41	<a href="#">36</a>
CONSOLIDATED PRINTERS, INC	2630 8TH STREET BERKELEY CA 94710	ENE	0.06 / 342.01	<a href="#">42</a>
INKWORKS PRESS	2827 7TH STREET BERKELEY CA 94710	SE	0.07 / 344.87	<a href="#">44</a>
NEXUS WOODSHOP	2707 8TH STREET BERKELEY CA 94710	E	0.07 / 371.37	<a href="#">48</a>
RUBY'S ROAST, LLC	2701 8TH STREET BERKELEY CA 94710	E	0.07 / 374.42	<a href="#">49</a>
THE ACME BREAD COMPANY	930 PARDEE STREET BERKELEY CA 94710	ESE	0.07 / 390.45	<a href="#">53</a>
INLITE CORPORATION	939 GRAYSON STREET BERKELEY CA 94710	ESE	0.08 / 414.33	<a href="#">54</a>
ADVANCE HELI-WELDERS & MFG CO	938 PARDEE STREET BERKELEY CA 94710	E	0.10 / 515.81	<a href="#">63</a>
DSM BIOMEDICAL	2850 7TH AVENUE BERKELEY CA 94710	SE	0.10 / 553.12	<a href="#">64</a>
XOMA (US) LLC	901 HEINZ STREET BERKELEY CA	SE	0.12 / 658.67	<a href="#">72</a>
XOMA CORPORATION	901 HEINZ STREET BERKELEY CA 94710	SE	0.12 / 658.67	<a href="#">72</a>



<b><u>Equal/Higher Elevation</u></b>	<b><u>Address</u></b>	<b><u>Direction</u></b>	<b><u>Distance (mi/ft)</u></b>	<b><u>Map Key</u></b>
AGENUS WEST, LLC	901 HEINZ AVENUE CA 94710	SE	0.12 / 658.67	<a href="#"><u>72</u></a>
AGENUS WEST, LLC	901 HEINZ AVENUE BERKELEY CA 94710	SE	0.12 / 658.67	<a href="#"><u>72</u></a>
XOMA (US) LLC	804 HEINZ STREET BERKELEY CA 94710	SE	0.13 / 673.68	<a href="#"><u>78</u></a>
XOMA (US) LLC	890 HEINZ BERKELEY CA 94710	SE	0.13 / 673.68	<a href="#"><u>78</u></a>
CMC ICOS BIOLOGICS INC	890 HEINZ BERKELEY CA 94710	SE	0.13 / 673.68	<a href="#"><u>78</u></a>
AGC BIOLOGICS INCORPORATED	890 HEINZ BERKELEY CA 94710	SE	0.13 / 673.68	<a href="#"><u>78</u></a>
CLASSIC ILLUMINATION INC	2743 9TH STREET BERKELEY CA 94710	ESE	0.13 / 673.72	<a href="#"><u>79</u></a>
THE BEANERY	2545 9TH STREET #C BERKELEY CA 94710	ENE	0.13 / 685.20	<a href="#"><u>86</u></a>
SCHARFFEN BERGER CHOCOLATE MAK	914 HEINZ AVENUE BERKELEY CA 94710	SE	0.13 / 687.64	<a href="#"><u>87</u></a>
SCHARFFEN BERGER CHOCOLATE MAKER	914 HEINZ AVENUE BERKELEY CA 94710	SE	0.13 / 687.64	<a href="#"><u>87</u></a>
PROEN PRODUCTS COMPANY	2777-9TH STREET BERKELEY CA 94710	ESE	0.14 / 747.86	<a href="#"><u>96</u></a>
WAREHAM DEVELOPMENT	2600 10TH STREET BERKELEY CA 94710	ENE	0.17 / 883.84	<a href="#"><u>103</u></a>
INDIAN ROCK IMAGE SETTING	2331 5TH STREET BERKELEY CA 94710	NNW	0.17 / 914.44	<a href="#"><u>108</u></a>

<b><u>Equal/Higher Elevation</u></b>	<b><u>Address</u></b>	<b><u>Direction</u></b>	<b><u>Distance (mi/ft)</u></b>	<b><u>Map Key</u></b>
VERIZON WIRELESS ( OAKLAND W/B	1000 HEINZ AVENUE BERKELEY CA 94710	ESE	0.18 / 963.80	<a href="#">111</a>
VERIZON WIRELESS ( OAKLAND W/BERKELEY)	1000 HEINZ AVENUE BERKELEY CA 94710	ESE	0.18 / 963.80	<a href="#">111</a>
ION SYSTEMS INC	2546 10TH STREET BERKELEY CA 94710	ENE	0.19 / 990.86	<a href="#">114</a>
KAVANAUGH COFFEE	2807 10TH STREET BERKELEY CA 94710	ESE	0.19 / 992.15	<a href="#">115</a>
XOMA US LLC	2910 W 7TH STREET BERKELEY CA	SSE	0.19 / 1,010.30	<a href="#">122</a>
XOMA US LLC	2910 W 7TH STREET BERKELEY CA 94710	SSE	0.19 / 1,010.30	<a href="#">122</a>
FALCON COLLISION REPAIR INC	2700 10TH STREET BERKELEY CA 94710	E	0.19 / 1,016.87	<a href="#">123</a>
EMERALD PACKAGING INC	2821 10TH STREET BERKELEY CA 94710	ESE	0.19 / 1,021.29	<a href="#">124</a>
VANN'S AUTO BODY	1052 DWIGHT WAY BERKELEY CA 94710	NE	0.20 / 1,062.52	<a href="#">130</a>
YORK PRECISION MANUFACTURING	1035 GRAYSON STREET BERKELEY CA 94710	E	0.21 / 1,116.39	<a href="#">134</a>
THE WOODEN DUCK	999 ANTHONY STREET BERKELEY CA 94710	SE	0.22 / 1,155.98	<a href="#">138</a>
2929 SEVENTH STREET LLC	2929 7TH STREET BERKELEY CA 94710	SE	0.25 / 1,311.37	<a href="#">154</a>

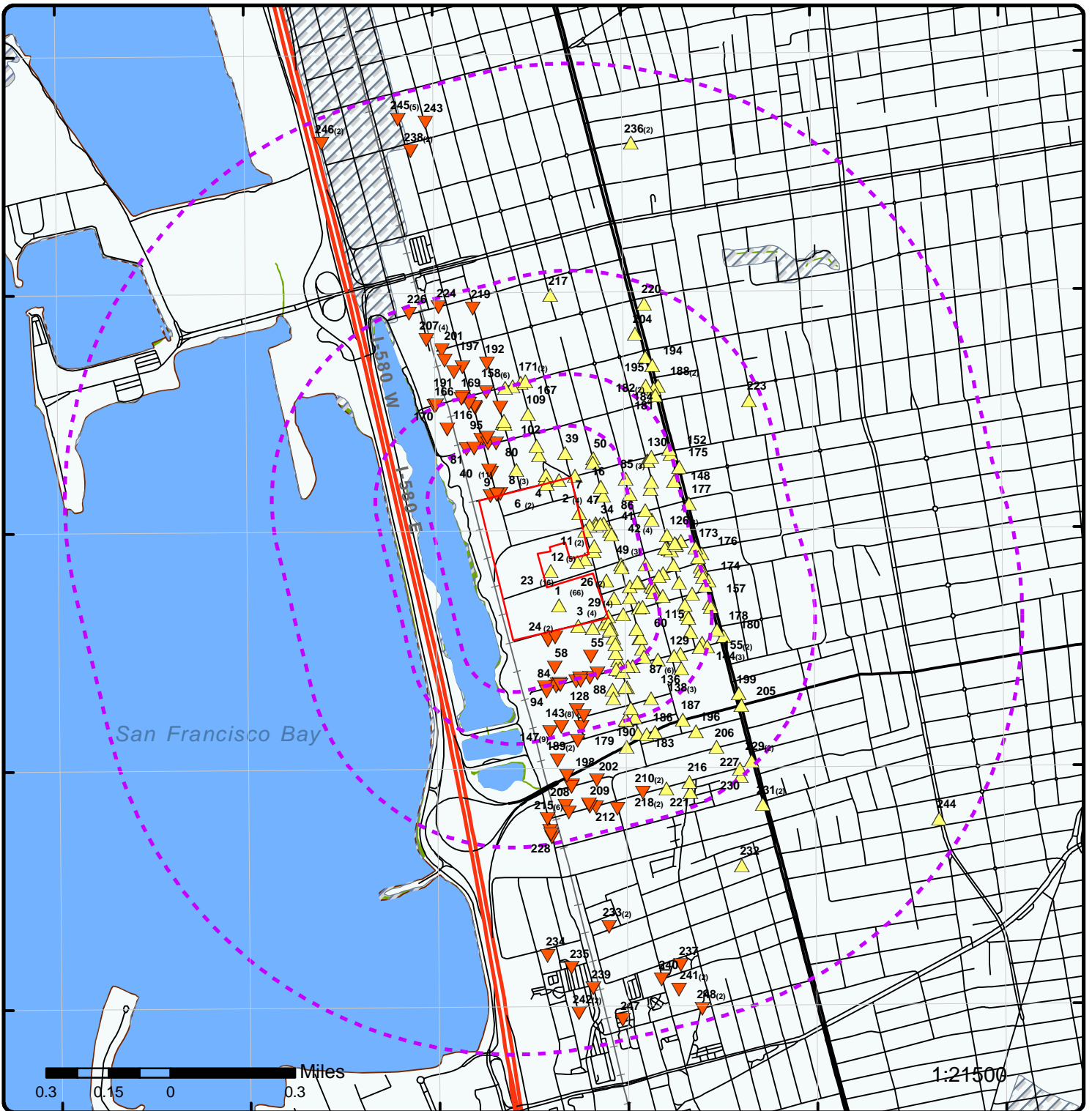
<b><u>Lower Elevation</u></b>	<b><u>Address</u></b>	<b><u>Direction</u></b>	<b><u>Distance (mi/ft)</u></b>	<b><u>Map Key</u></b>
NATIONAL STARCH & CHEMICAL COR	742 GRAYSON STREET BERKELEY CA 94710	SSE	0.02 / 86.23	<a href="#"><u>20</u></a>
NATIONAL STARCH & CHEMICAL COM	742 GRAYSON STREET BERKELEY CA 94710	SSE	0.02 / 86.23	<a href="#"><u>20</u></a>
HENKEL CORPORATION	742 GRAYSON STREET BERKELEY CA 94710	SSE	0.02 / 86.23	<a href="#"><u>20</u></a>
HENKEL US OPERATIONS CORPORATION	742 GRAYSON STREET BERKELEY CA 94710	SSE	0.02 / 86.23	<a href="#"><u>20</u></a>
SEVENTH STREET PROPERTIES II	820 HEINZ AVENUE BERKELEY CA 94710	SSE	0.13 / 690.07	<a href="#"><u>89</u></a>
SEVENTH STREET PROPERTIES II	700 HEINZ AVENUE BERKELEY CA 94710	SSE	0.13 / 695.15	<a href="#"><u>91</u></a>
SEVENTH STREET PROPERTIES VII, LLC	740 HEINZ AVENUE CA 94710	S	0.13 / 697.28	<a href="#"><u>92</u></a>
SEVENTH STREET PROPERTIES VII, LLC	740 HEINZ AVENUE BERKELEY CA 94710	S	0.13 / 697.28	<a href="#"><u>92</u></a>
BARON VON FRIER	801 ANTHONY STREET BERKELEY CA 94710	SSE	0.22 / 1,144.65	<a href="#"><u>137</u></a>
FIFTH & POTTER STREET ASSOC	725 POTTER STREET BERKELEY CA 94710	S	0.24 / 1,249.49	<a href="#"><u>147</u></a>
BAYER CORPORATION	725 POTTER STREET BERKELEY CA 94710	S	0.24 / 1,249.49	<a href="#"><u>147</u></a>
SIEMENS MEDICAL SOLUTIONS DIAG	725 POTTER STREET BERKELEY CA 94710	S	0.24 / 1,249.49	<a href="#"><u>147</u></a>
SIEMENS HEALTHCARE DIAGNOSTICS	725 POTTER STREET BERKELEY CA 94710	S	0.24 / 1,249.49	<a href="#"><u>147</u></a>

<u>Lower Elevation</u>	<u>Address</u>	<u>Direction</u>	<u>Distance (mi/ft)</u>	<u>Map Key</u>
SIEMENS HEALTHCARE DIAGNOSTICS, INC	725 POTTER STREET BERKELEY CA 94710	S	0.24 / 1,249.49	<a href="#">147</a>

### **CDL - Clandestine Drug Lab Sites**

A search of the CDL database, dated Jun 30, 2018 has found that there are 1 CDL site(s) within approximately 0.12 miles of the project property.

<u>Equal/Higher Elevation</u>	<u>Address</u>	<u>Direction</u>	<u>Distance (mi/ft)</u>	<u>Map Key</u>
	2425 7TH ST BERKELEY CA 94710	NNE	0.06 / 318.82	<a href="#">39</a>



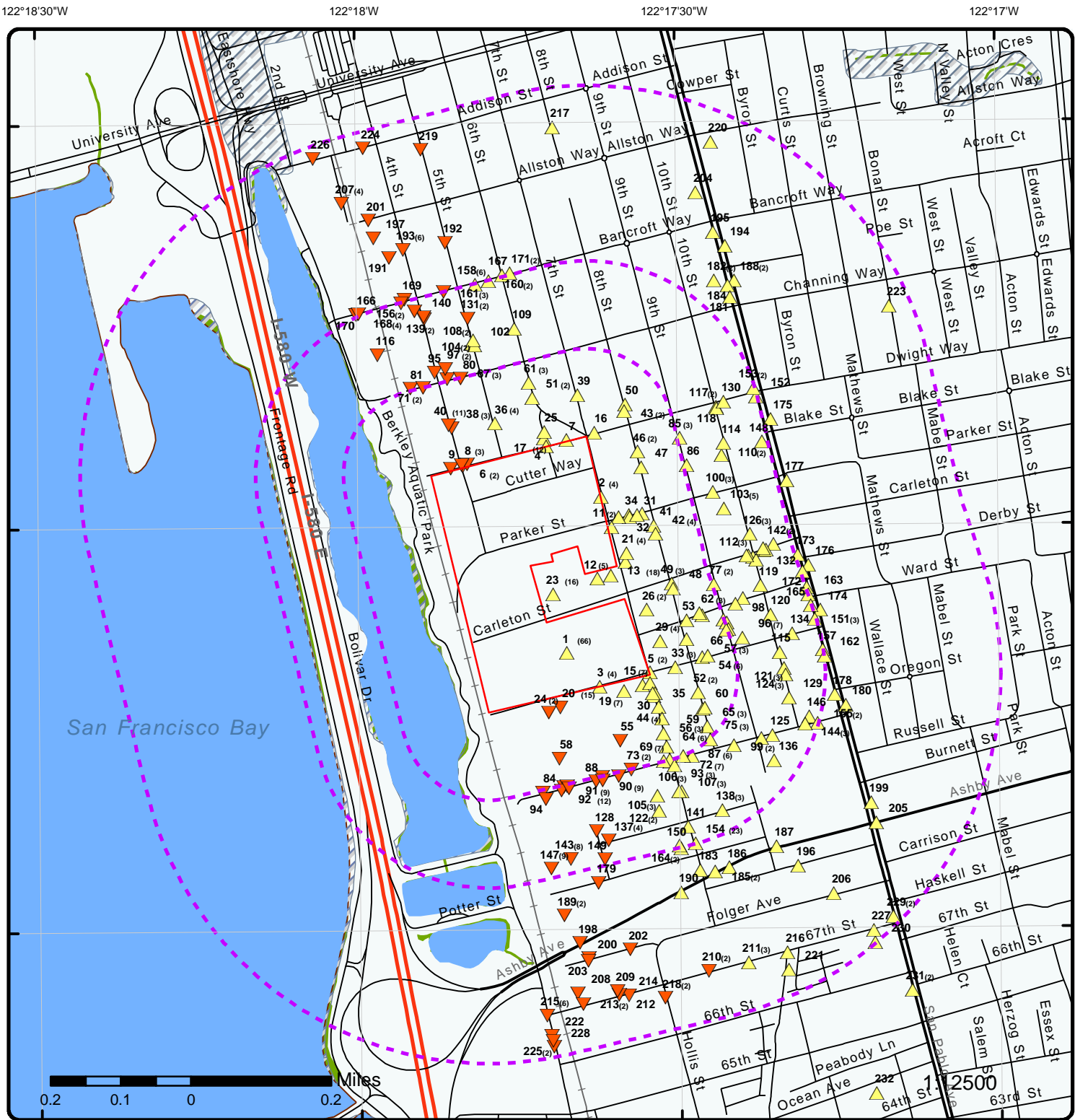
### Map : 1.0 Mile Radius

Order Number: 20292500266

Address: Bayer Campus Parcel 1, 2, and 3, Berkeley, CA



Project Property	Rails	State Boundary	FWS Special Designation Areas
Buffer Outline	Major Highways	National Priority List Sites	State Brownfield Sites
Eris Sites with Higher Elevation	Major Highways Ramps	National Wetland	State Brownfield Areas
Eris Sites with Same Elevation	Major Roads	Indian Reserve Land	State Superfund Areas: Dept. of Defense
Eris Sites with Lower Elevation	Major Roads Ramps	Historic Fill	State Superfund Areas: NPL
Eris Sites with Unknown Elevation	Secondary Roads	100 Year Flood Zone	WQARF Areas
County Boundary	Secondary Roads Ramps	500 Year Flood Zone	Federal Lands: Dept. of Defense (owned/administered areas)
	Local Roads and Ramps		



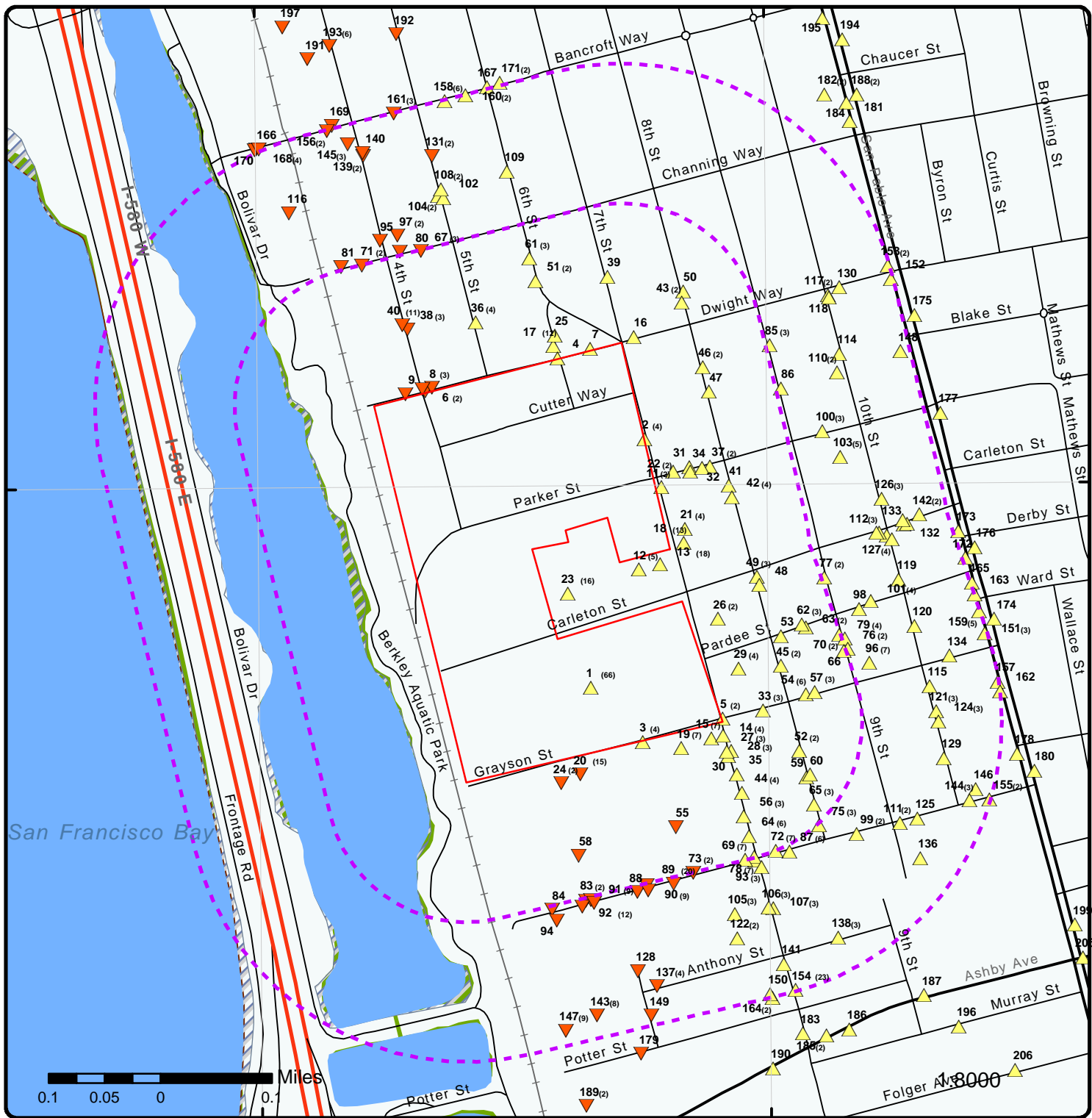
### Map : 0.5 Mile Radius

Order Number: 20292500266

Address: Bayer Campus Parcel 1, 2, and 3, Berkeley, CA



Project Property	Rails	State Boundary	FWS Special Designation Areas
Buffer Outline	Major Highways	National Priority List Sites	State Brownfield Sites
Eris Sites with Higher Elevation	Major Highways Ramps	National Wetland	State Brownfield Areas
Eris Sites with Same Elevation	Major Roads	Indian Reserve Land	State Superfund Areas: Dept. of Defense
Eris Sites with Lower Elevation	Major Roads Ramps	Historic Fill	State Superfund Areas: NPL
Eris Sites with Unknown Elevation	Secondary Roads	100 Year Flood Zone	WQARF Areas
County Boundary	Secondary Roads Ramps	500 Year Flood Zone	Federal Lands: Dept. of Defense (owned/administered areas)
	Local Roads and Ramps		



### Map : 0.25 Mile Radius

Order Number: 20292500266  
 Address: Bayer Campus Parcel 1, 2, and 3, Berkeley, CA



Project Property	Rails	State Boundary	FWS Special Designation Areas
Buffer Outline	Major Highways	National Priority List Sites	State Brownfield Sites
Eris Sites with Higher Elevation	Major Highways Ramps	National Wetland	State Brownfield Areas
Eris Sites with Same Elevation	Major Roads	Indian Reserve Land	State Superfund Areas: Dept. of Defense
Eris Sites with Lower Elevation	Major Roads Ramps	Historic Fill	State Superfund Areas: NPL
Eris Sites with Unknown Elevation	Secondary Roads	100 Year Flood Zone	WQARF Areas
County Boundary	Secondary Roads Ramps	500 Year Flood Zone	Federal Lands: Dept. of Defense (owned/administered areas)
	Local Roads and Ramps		

122°18'W

122°17'30"W

37°52'N

37°52'N

37°51'30"N

37°51'30"N

37°51'N

37°51'N



0.1 0.05 0 0.1 Miles

1:10000

Source: Esri, Maxar, GeoEye, Earthstar Geographics, CNES/Airbus DS, USDA, USGS, AeroGRID, IGN, and the GIS User Community

**Aerial** Year: 2017

Address: Bayer Campus Parcel 1, 2, and 3, Berkeley, CA

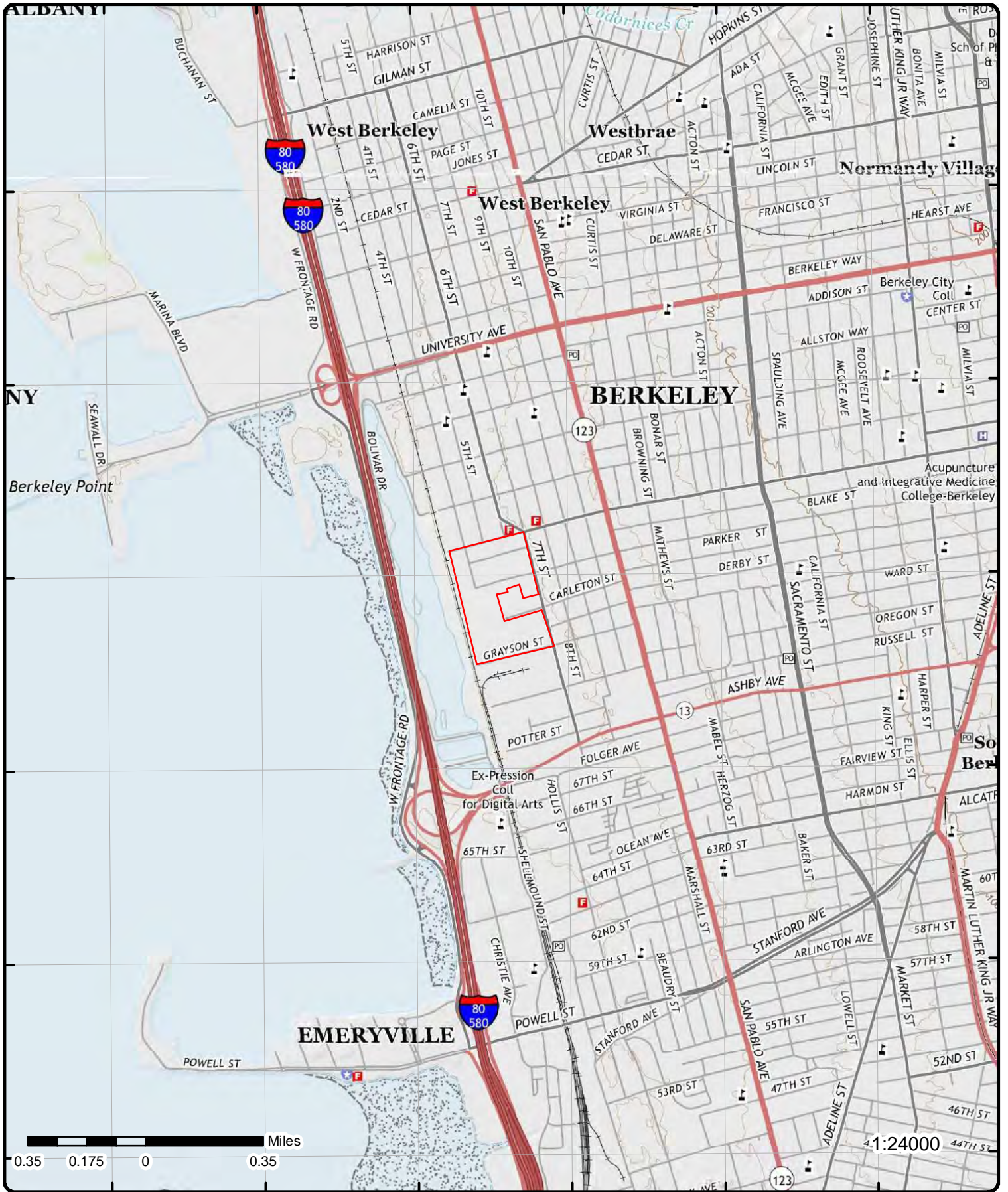
Source: ESRI World Imagery

Order Number: 20292500266



© ERIS Information Inc.





# Topographic Map Year: 2015

Address: Bayer Campus Parcel 1, 2, and 3, CA

Quadrangle(s): Oakland West, CA; Richmond, CA

Source: USGS Topographic Map

Order Number: 20292500266



© ERIS Information Inc.

# Detail Report

Map Key	Number of Records	Direction	Distance (mi/ft)	Elev/Diff (ft)	Site	DB
<a href="#">1</a>	1 of 66	NNW	0.00 / 0.00	34.23 / 2	BERKELEY USD BERKELEY HIGH SCHOOL 801 PARKER ST BERKELEY CA 94710	RCRA SQG

**EPA Handler ID:** CAD982011785  
**Gen Status Universe:** Small Quantity Generator  
**Contact Name:** ENVIRONMENTAL MANAGER  
**Contact Address:** 801 PARKER ST , , BERKELEY , CA, 94710 , US  
**Contact Phone No and Ext:** 415-644-6182  
**Contact Email:**  
**Contact Country:** US  
**County Name:** ALAMEDA  
**EPA Region:** 09  
**Land Type:** Other  
**Receive Date:** 19870707

**Violation/Evaluation Summary**

**Note:** NO RECORDS: As of May 2020, there are no Compliance Monitoring and Enforcement (violation) records associated with this facility (EPA ID).

**Handler Summary**

**Importer Activity:** No  
**Mixed Waste Generator:** No  
**Transporter Activity:** No  
**Transfer Facility:** No  
**Onsite Burner Exemption:** No  
**Furnace Exemption:** No  
**Underground Injection Activity:** No  
**Commercial TSD:** No  
**Used Oil Transporter:** No  
**Used Oil Transfer Facility:** No  
**Used Oil Processor:** No  
**Used Oil Refiner:** No  
**Used Oil Burner:** No  
**Used Oil Market Burner:** No  
**Used Oil Spec Marketer:** No

**Hazardous Waste Handler Details**

**Sequence No:** 1  
**Receive Date:** 19870707  
**Handler Name:** BERKELEY USD BERKELEY HIGH SCHOOL  
**Federal Waste Generator Code:** 2  
**Generator Code Description:** Small Quantity Generator  
**Source Type:** Notification

**Owner/Operator Details**

<b>Owner/Operator Ind:</b> Current Owner	<b>Street No:</b>
<b>Type:</b> District	<b>Street 1:</b> NOT REQUIRED
<b>Name:</b> BERKELEY UNIFIED SCHOOL DISTRICT	<b>Street 2:</b>

Map Key	Number of Records	Direction	Distance (mi/ft)	Elev/Diff (ft)	Site	DB
<b>Date Became Current:</b>					<b>City:</b>	NOT REQUIRED
<b>Date Ended Current:</b>					<b>State:</b>	ME
<b>Phone:</b>	415-555-1212				<b>Country:</b>	
<b>Source Type:</b>	Notification				<b>Zip Code:</b>	99999
<b>Owner/Operator Ind:</b>		Current Operator			<b>Street No:</b>	
<b>Type:</b>	District				<b>Street 1:</b>	NOT REQUIRED
<b>Name:</b>	NOT REQUIRED				<b>Street 2:</b>	
<b>Date Became Current:</b>					<b>City:</b>	NOT REQUIRED
<b>Date Ended Current:</b>					<b>State:</b>	ME
<b>Phone:</b>	415-555-1212				<b>Country:</b>	
<b>Source Type:</b>	Notification				<b>Zip Code:</b>	99999

[1](#)      2 of 66      **NNW**      0.00 / 0.00      34.23 / 2      **BAYER HEALTHCARE LLC  
800 DWIGHT WAY  
BERKELEY CA 94710-0000**      **RCRA LQG**

**EPA Handler ID:** CAD009126418  
**Gen Status Universe:** Large Quantity Generator  
**Contact Name:** JEFFREY BOWMAN  
**Contact Address:** 800 , DWIGHT WAY , , BERKELEY , CA, 94710 , US  
**Contact Phone No and Ext:** 510-705-4870 4870  
**Contact Email:** JEFFREY.BOWMAN@BAYER.COM  
**Contact Country:** US  
**County Name:** ALAMEDA  
**EPA Region:** 09  
**Land Type:** Private  
**Receive Date:** 20181018

**Violation/Evaluation Summary**

**Note:** VIOLATION or UNDETERMINED: There are VIOLATION or UNDETERMINED details or records associated with this facility (EPA ID) in the Compliance Monitoring and Enforcement table dated May, 2020.

**Violation Details**

**Citation:**  
**Violation Short Description:** Generators - Pre-transport  
**Violation Type:** 262.C  
**Violation Determined Date:** 20190516  
**Scheduled Compliance Date:**  
**Return to Compliance:** Documented  
**Actual Return to Compl:** 20190711  
**Violation Responsible Agency:** State

**Violation Details**

**Citation:**  
**Violation Short Description:** Generators - General  
**Violation Type:** 262.A  
**Violation Determined Date:** 20180619  
**Scheduled Compliance Date:**  
**Return to Compliance:** Documented  
**Actual Return to Compl:** 20180621  
**Violation Responsible Agency:** State

**Violation Details**

**Citation:**  
**Violation Short Description:** Generators - Pre-transport  
**Violation Type:** 262.C  
**Violation Determined Date:** 20160809  
**Scheduled Compliance Date:**

**Return to Compliance:** Documented  
**Actual Return to Compl:** 20160930  
**Violation Responsible Agency:** State

**Violation Details**

**Citation:**  
**Violation Short Description:** Generators - General  
**Violation Type:** 262.A  
**Violation Determined Date:** 20140612  
**Scheduled Compliance Date:** 20140712  
**Return to Compliance:** Documented  
**Actual Return to Compl:** 20140703  
**Violation Responsible Agency:** State

**Enforcement Details**

**Enforcement Type:** 120  
**Enforcement Type Description:** WRITTEN INFORMAL  
**Enforcement Action Date:** 20140612  
**Enf Disposition Status:**  
**Disposition Status Date:**  
**Enforcement Lead Agency:** State  
**Proposed Penalty Amount:**  
**Final Amount:**  
**Paid Amount:**

**Violation Details**

**Citation:**  
**Violation Short Description:** Generators - General  
**Violation Type:** 262.A  
**Violation Determined Date:** 20090916  
**Scheduled Compliance Date:**  
**Return to Compliance:** Documented  
**Actual Return to Compl:** 20090930  
**Violation Responsible Agency:** State

**Enforcement Details**

**Enforcement Type:** 120  
**Enforcement Type Description:** WRITTEN INFORMAL  
**Enforcement Action Date:** 20090916  
**Enf Disposition Status:**  
**Disposition Status Date:**  
**Enforcement Lead Agency:** State  
**Proposed Penalty Amount:**  
**Final Amount:**  
**Paid Amount:**

**Violation Details**

**Citation:**  
**Violation Short Description:** Generators - General  
**Violation Type:** 262.A  
**Violation Determined Date:** 20080828  
**Scheduled Compliance Date:**  
**Return to Compliance:** Documented  
**Actual Return to Compl:** 20080926  
**Violation Responsible Agency:** State

**Enforcement Details**

**Enforcement Type:** 120  
**Enforcement Type Description:** WRITTEN INFORMAL  
**Enforcement Action Date:** 20080828  
**Enf Disposition Status:**  
**Disposition Status Date:**  
**Enforcement Lead Agency:** State  
**Proposed Penalty Amount:**  
**Final Amount:**  
**Paid Amount:**

**Violation Details**

**Citation:**  
**Violation Short Description:** Generators - General  
**Violation Type:** 262.A  
**Violation Determined Date:** 20071129  
**Scheduled Compliance Date:**  
**Return to Compliance:** Observed  
**Actual Return to Compl:** 20071207  
**Violation Responsible Agency:** State

**Enforcement Details**

**Enforcement Type:** 120  
**Enforcement Type Description:** WRITTEN INFORMAL  
**Enforcement Action Date:** 20071129  
**Enf Disposition Status:**  
**Disposition Status Date:**  
**Enforcement Lead Agency:** State  
**Proposed Penalty Amount:**  
**Final Amount:**  
**Paid Amount:**

**Violation Details**

**Citation:** F - 262.40-43.D  
**Violation Short Description:** Generators - General  
**Violation Type:** 262.A  
**Violation Determined Date:** 19990630  
**Scheduled Compliance Date:**  
**Return to Compliance:**  
**Actual Return to Compl:** 19990913  
**Violation Responsible Agency:** EPA

**Enforcement Details**

**Enforcement Type:** 114  
**Enforcement Type Description:**  
**Enforcement Action Date:** 19990803  
**Enf Disposition Status:**  
**Disposition Status Date:**  
**Enforcement Lead Agency:** EPA  
**Proposed Penalty Amount:**  
**Final Amount:**  
**Paid Amount:**

**Enforcement Type:** 110  
**Enforcement Type Description:** VERBAL INFORMAL  
**Enforcement Action Date:** 19990803  
**Enf Disposition Status:**  
**Disposition Status Date:**  
**Enforcement Lead Agency:** EPA  
**Proposed Penalty Amount:**

Map Key	Number of Records	Direction	Distance (mi/ft)	Elev/Diff (ft)	Site	DB
---------	-------------------	-----------	------------------	----------------	------	----

Final Amount:  
Paid Amount:

Enforcement Type: 120  
 Enforcement Type Description: WRITTEN INFORMAL  
 Enforcement Action Date: 19990812  
 Enf Disposition Status:  
 Disposition Status Date:  
 Enforcement Lead Agency: EPA  
 Proposed Penalty Amount:  
 Final Amount:  
 Paid Amount:

**Violation Details**

Citation: F - 279  
 Violation Short Description: Used Oil - Generators  
 Violation Type: 279.C  
 Violation Determined Date: 19990630  
 Scheduled Compliance Date:  
 Return to Compliance:  
 Actual Return to Compl: 19990913  
 Violation Responsible Agency: EPA

**Enforcement Details**

Enforcement Type: 110  
 Enforcement Type Description: VERBAL INFORMAL  
 Enforcement Action Date: 19990803  
 Enf Disposition Status:  
 Disposition Status Date:  
 Enforcement Lead Agency: EPA  
 Proposed Penalty Amount:  
 Final Amount:  
 Paid Amount:

Enforcement Type: 120  
 Enforcement Type Description: WRITTEN INFORMAL  
 Enforcement Action Date: 19990812  
 Enf Disposition Status:  
 Disposition Status Date:  
 Enforcement Lead Agency: EPA  
 Proposed Penalty Amount:  
 Final Amount:  
 Paid Amount:

Enforcement Type: 114  
 Enforcement Type Description:  
 Enforcement Action Date: 19990803  
 Enf Disposition Status:  
 Disposition Status Date:  
 Enforcement Lead Agency: EPA  
 Proposed Penalty Amount:  
 Final Amount:  
 Paid Amount:

**Violation Details**

Citation: FR - 262.50-60  
 Violation Short Description: Generators - General  
 Violation Type: 262.A  
 Violation Determined Date: 19890227  
 Scheduled Compliance Date:  
 Return to Compliance: Observed  
 Actual Return to Compl: 19890227

<b>Map Key</b>	<b>Number of Records</b>	<b>Direction</b>	<b>Distance (mi/ft)</b>	<b>Elev/Diff (ft)</b>	<b>Site</b>	<b>DB</b>
----------------	--------------------------	------------------	-------------------------	-----------------------	-------------	-----------

**Violation Responsible Agency:** State

**Violation Details**

**Citation:** FR - 268.7  
**Violation Short Description:** LDR - General  
**Violation Type:** 268.A  
**Violation Determined Date:** 19890227  
**Scheduled Compliance Date:**  
**Return to Compliance:** Observed  
**Actual Return to Compl:** 19890227  
**Violation Responsible Agency:** State

**Evaluation Details**

**Evaluation Start Date:** 20190509  
**Evaluation Type Description:** COMPLIANCE EVALUATION INSPECTION ON-SITE  
**Violation Short Description:** Generators - Pre-transport  
**Return to Compliance Date:** 20190711  
**Evaluation Agency:** State

**Evaluation Start Date:** 20180619  
**Evaluation Type Description:** COMPLIANCE EVALUATION INSPECTION ON-SITE  
**Violation Short Description:** Generators - General  
**Return to Compliance Date:** 20180621  
**Evaluation Agency:** State

**Evaluation Start Date:** 20170628  
**Evaluation Type Description:** COMPLIANCE EVALUATION INSPECTION ON-SITE  
**Violation Short Description:**  
**Return to Compliance Date:**  
**Evaluation Agency:** State

**Evaluation Start Date:** 20160712  
**Evaluation Type Description:** COMPLIANCE EVALUATION INSPECTION ON-SITE  
**Violation Short Description:** Generators - Pre-transport  
**Return to Compliance Date:** 20160930  
**Evaluation Agency:** State

**Evaluation Start Date:** 20150714  
**Evaluation Type Description:** COMPLIANCE EVALUATION INSPECTION ON-SITE  
**Violation Short Description:**  
**Return to Compliance Date:**  
**Evaluation Agency:** State

**Evaluation Start Date:** 20140612  
**Evaluation Type Description:** COMPLIANCE EVALUATION INSPECTION ON-SITE  
**Violation Short Description:** Generators - General  
**Return to Compliance Date:** 20140703  
**Evaluation Agency:** State

**Evaluation Start Date:** 20140610  
**Evaluation Type Description:** COMPLIANCE EVALUATION INSPECTION ON-SITE  
**Violation Short Description:**  
**Return to Compliance Date:**  
**Evaluation Agency:** State

**Evaluation Start Date:** 20140609  
**Evaluation Type Description:** COMPLIANCE EVALUATION INSPECTION ON-SITE  
**Violation Short Description:**  
**Return to Compliance Date:**  
**Evaluation Agency:** State

**Evaluation Start Date:** 20130715  
**Evaluation Type Description:** COMPLIANCE EVALUATION INSPECTION ON-SITE  
**Violation Short Description:**  
**Return to Compliance Date:**

<b>Map Key</b>	<b>Number of Records</b>	<b>Direction</b>	<b>Distance (mi/ft)</b>	<b>Elev/Diff (ft)</b>	<b>Site</b>	<b>DB</b>
<b>Evaluation Agency:</b>		State				
<b>Evaluation Start Date:</b>		20120628				
<b>Evaluation Type Description:</b>		COMPLIANCE EVALUATION INSPECTION ON-SITE				
<b>Violation Short Description:</b>						
<b>Return to Compliance Date:</b>						
<b>Evaluation Agency:</b>		State				
<b>Evaluation Start Date:</b>		20090916				
<b>Evaluation Type Description:</b>		COMPLIANCE EVALUATION INSPECTION ON-SITE				
<b>Violation Short Description:</b>		Generators - General				
<b>Return to Compliance Date:</b>		20090930				
<b>Evaluation Agency:</b>		State				
<b>Evaluation Start Date:</b>		20080828				
<b>Evaluation Type Description:</b>		COMPLIANCE EVALUATION INSPECTION ON-SITE				
<b>Violation Short Description:</b>		Generators - General				
<b>Return to Compliance Date:</b>		20080926				
<b>Evaluation Agency:</b>		State				
<b>Evaluation Start Date:</b>		20071129				
<b>Evaluation Type Description:</b>		COMPLIANCE EVALUATION INSPECTION ON-SITE				
<b>Violation Short Description:</b>		Generators - General				
<b>Return to Compliance Date:</b>		20071207				
<b>Evaluation Agency:</b>		State				
<b>Evaluation Start Date:</b>		20061213				
<b>Evaluation Type Description:</b>		COMPLIANCE EVALUATION INSPECTION ON-SITE				
<b>Violation Short Description:</b>						
<b>Return to Compliance Date:</b>						
<b>Evaluation Agency:</b>		State				
<b>Evaluation Start Date:</b>		20050615				
<b>Evaluation Type Description:</b>		COMPLIANCE EVALUATION INSPECTION ON-SITE				
<b>Violation Short Description:</b>						
<b>Return to Compliance Date:</b>						
<b>Evaluation Agency:</b>		State Contractor/Grantee				
<b>Evaluation Start Date:</b>		19990630				
<b>Evaluation Type Description:</b>		COMPLIANCE EVALUATION INSPECTION ON-SITE				
<b>Violation Short Description:</b>		Used Oil - Generators				
<b>Return to Compliance Date:</b>		19990913				
<b>Evaluation Agency:</b>		EPA				
<b>Evaluation Start Date:</b>		19990630				
<b>Evaluation Type Description:</b>		COMPLIANCE EVALUATION INSPECTION ON-SITE				
<b>Violation Short Description:</b>		Generators - General				
<b>Return to Compliance Date:</b>		19990913				
<b>Evaluation Agency:</b>		EPA				
<b>Evaluation Start Date:</b>		19890227				
<b>Evaluation Type Description:</b>		COMPLIANCE EVALUATION INSPECTION ON-SITE				
<b>Violation Short Description:</b>		LDR - General				
<b>Return to Compliance Date:</b>		19890227				
<b>Evaluation Agency:</b>		State				
<b>Evaluation Start Date:</b>		19890227				
<b>Evaluation Type Description:</b>		COMPLIANCE EVALUATION INSPECTION ON-SITE				
<b>Violation Short Description:</b>		Generators - General				
<b>Return to Compliance Date:</b>		19890227				
<b>Evaluation Agency:</b>		State				
<b><u>Handler Summary</u></b>						
<b>Importer Activity:</b>		No				
<b>Mixed Waste Generator:</b>		No				
<b>Transporter Activity:</b>		No				
<b>Transfer Facility:</b>		No				



Map Key	Number of Records	Direction	Distance (mi/ft)	Elev/Diff (ft)	Site	DB
<b>Onsite Burner Exemption:</b>		No				
<b>Furnace Exemption:</b>		No				
<b>Underground Injection Activity:</b>		No				
<b>Commercial TSD:</b>		No				
<b>Used Oil Transporter:</b>		No				
<b>Used Oil Transfer Facility:</b>		No				
<b>Used Oil Processor:</b>		No				
<b>Used Oil Refiner:</b>		No				
<b>Used Oil Burner:</b>		No				
<b>Used Oil Market Burner:</b>		No				
<b>Used Oil Spec Marketer:</b>		No				

**Hazardous Waste Handler Details**

**Sequence No:** 1  
**Receive Date:** 19900416  
**Handler Name:** MILES INC./CUTTER LABORATORIES INC  
**Federal Waste Generator Code:** 1  
**Generator Code Description:** Large Quantity Generator  
**Source Type:** Annual/Biennial Report

**Hazardous Waste Handler Details**

**Sequence No:** 2  
**Receive Date:** 19920309  
**Handler Name:** MILES INC.  
**Federal Waste Generator Code:** 1  
**Generator Code Description:** Large Quantity Generator  
**Source Type:** Annual/Biennial Report

**Hazardous Waste Handler Details**

**Sequence No:** 3  
**Receive Date:** 19940331  
**Handler Name:** MILES INC  
**Federal Waste Generator Code:** 1  
**Generator Code Description:** Large Quantity Generator  
**Source Type:** Annual/Biennial Report

**Hazardous Waste Handler Details**

**Sequence No:** 1  
**Receive Date:** 19950419  
**Handler Name:** BAYER CORP  
**Federal Waste Generator Code:** 2  
**Generator Code Description:** Small Quantity Generator  
**Source Type:** Notification

**Hazardous Waste Handler Details**

**Sequence No:** 4  
**Receive Date:** 19960222  
**Handler Name:** BAYER CORPORATION  
**Federal Waste Generator Code:** 1  
**Generator Code Description:** Large Quantity Generator  
**Source Type:** Annual/Biennial Report

**Hazardous Waste Handler Details**

**Sequence No:** 1  
**Receive Date:** 19960901  
**Handler Name:** BAYER CORP

<b>Map Key</b>	<b>Number of Records</b>	<b>Direction</b>	<b>Distance (mi/ft)</b>	<b>Elev/Diff (ft)</b>	<b>Site</b>	<b>DB</b>
----------------	--------------------------	------------------	-------------------------	-----------------------	-------------	-----------

**Federal Waste Generator Code:** 1  
**Generator Code Description:** Large Quantity Generator  
**Source Type:** Implementer

**Hazardous Waste Handler Details**

**Sequence No:** 5  
**Receive Date:** 19990304  
**Handler Name:** BAYER CORPORATION  
**Federal Waste Generator Code:** 1  
**Generator Code Description:** Large Quantity Generator  
**Source Type:** Annual/Biennial Report

**Hazardous Waste Handler Details**

**Sequence No:** 6  
**Receive Date:** 20001012  
**Handler Name:** BAYER CORPORATION  
**Federal Waste Generator Code:** 1  
**Generator Code Description:** Large Quantity Generator  
**Source Type:** Annual/Biennial Report

**Hazardous Waste Handler Details**

**Sequence No:** 7  
**Receive Date:** 20020301  
**Handler Name:** BAYER CORPORATION  
**Federal Waste Generator Code:** 1  
**Generator Code Description:** Large Quantity Generator  
**Source Type:** Annual/Biennial Report

**Hazardous Waste Handler Details**

**Sequence No:** 8  
**Receive Date:** 20040224  
**Handler Name:** BAYER HEALTHCARE LLC  
**Federal Waste Generator Code:** 1  
**Generator Code Description:** Large Quantity Generator  
**Source Type:** Annual/Biennial Report

**Waste Code Details**

**Hazardous Waste Code:** D001  
**Waste Code Description:** IGNITABLE WASTE

**Hazardous Waste Code:** D002  
**Waste Code Description:** CORROSIVE WASTE

**Hazardous Waste Code:** D003  
**Waste Code Description:** REACTIVE WASTE

**Hazardous Waste Code:** D005  
**Waste Code Description:** BARIUM

**Hazardous Waste Code:** D007  
**Waste Code Description:** CHROMIUM

**Hazardous Waste Code:** D008  
**Waste Code Description:** LEAD

**Hazardous Waste Code:** D009  
**Waste Code Description:** MERCURY

<b>Map Key</b>	<b>Number of Records</b>	<b>Direction</b>	<b>Distance (mi/ft)</b>	<b>Elev/Diff (ft)</b>	<b>Site</b>	<b>DB</b>
<b>Hazardous Waste Code:</b> <b>Waste Code Description:</b>			D010 SELENIUM			
<b>Hazardous Waste Code:</b> <b>Waste Code Description:</b>			D011 SILVER			
<b>Hazardous Waste Code:</b> <b>Waste Code Description:</b>			D018 BENZENE			
<b>Hazardous Waste Code:</b> <b>Waste Code Description:</b>			D019 CARBON TETRACHLORIDE			
<b>Hazardous Waste Code:</b> <b>Waste Code Description:</b>			D020 CHLORDANE			
<b>Hazardous Waste Code:</b> <b>Waste Code Description:</b>			D022 CHLOROFORM			
<b>Hazardous Waste Code:</b> <b>Waste Code Description:</b>			D035 METHYL ETHYL KETONE			
<b>Hazardous Waste Code:</b> <b>Waste Code Description:</b>			D039 TETRACHLOROETHYLENE			
<b>Hazardous Waste Code:</b> <b>Waste Code Description:</b>			D040 TRICHLORETHYLENE			
<b>Hazardous Waste Code:</b> <b>Waste Code Description:</b>			F002 THE FOLLOWING SPENT HALOGENATED SOLVENTS: TETRACHLOROETHYLENE, METHYLENE CHLORIDE, TRICHLOROETHYLENE, 1,1,1-TRICHLOROETHANE, CHLOROBENZENE, 1,1,2-TRICHLORO-1,2,2-TRIFLUOROETHANE, ORTHO-DICHLOROBENZENE, TRICHLOROFLUOROMETHANE, AND 1,1,2, TRICHLOROETHANE; ALL SPENT SOLVENT MIXTURES/BLENDS CONTAINING, BEFORE USE, A TOTAL OF TEN PERCENT OR MORE (BY VOLUME) OF ONE OR MORE OF THE ABOVE HALOGENATED SOLVENTS OR THOSE SOLVENTS LISTED IN F001, F004, AND F005; AND STILL BOTTOMS FROM THE RECOVERY OF THESE SPENT SOLVENTS AND SPENT SOLVENT MIXTURES.			
<b>Hazardous Waste Code:</b> <b>Waste Code Description:</b>			F003 THE FOLLOWING SPENT NONHALOGENATED SOLVENTS: XYLENE, ACETONE, ETHYL ACETATE, ETHYL BENZENE, ETHYL ETHER, METHYL ISOBUTYL KETONE, N-BUTYL ALCOHOL, CYCLOHEXANONE, AND METHANOL; ALL SPENT SOLVENT MIXTURES/BLENDS CONTAINING, BEFORE USE, ONLY THE ABOVE SPENT NONHALOGENATED SOLVENTS; AND ALL SPENT SOLVENT MIXTURES/BLENDS CONTAINING, BEFORE USE, ONE OR MORE OF THE ABOVE NONHALOGENATED SOLVENTS, AND A TOTAL OF TEN PERCENT OR MORE (BY VOLUME) OF ONE OR MORE OF THOSE SOLVENTS LISTED IN F001, F002, F004, AND F005; AND STILL BOTTOMS FROM THE RECOVERY OF THESE SPENT SOLVENTS AND SPENT SOLVENT MIXTURES.			
<b>Hazardous Waste Code:</b> <b>Waste Code Description:</b>			F005 THE FOLLOWING SPENT NONHALOGENATED SOLVENTS: TOLUENE, METHYL ETHYL KETONE, CARBON DISULFIDE, ISOBUTANOL, PYRIDINE, BENZENE, 2-ETHOXYETHANOL, AND 2-NITROPROPANE; ALL SPENT SOLVENT MIXTURES/BLENDS CONTAINING, BEFORE USE, A TOTAL OF TEN PERCENT OR MORE (BY VOLUME) OF ONE OR MORE OF THE ABOVE NONHALOGENATED SOLVENTS OR THOSE SOLVENTS LISTED IN F001, F002, OR F004; AND STILL BOTTOMS FROM THE RECOVERY OF THESE SPENT SOLVENTS AND SPENT SOLVENT MIXTURES.			
<b>Hazardous Waste Code:</b> <b>Waste Code Description:</b>			P105 SODIUM AZIDE			
<b>Hazardous Waste Code:</b> <b>Waste Code Description:</b>			U002 2-PROPANONE (I) (OR) ACETONE (I)			
<b>Hazardous Waste Code:</b> <b>Waste Code Description:</b>			U122 FORMALDEHYDE			
<b>Hazardous Waste Code:</b> <b>Waste Code Description:</b>			U159 2-BUTANONE (I,T) (OR) METHYL ETHYL KETONE (MEK) (I,T)			
<b>Hazardous Waste Code:</b> <b>Waste Code Description:</b>			U188 PHENOL			

<b>Map Key</b>	<b>Number of Records</b>	<b>Direction</b>	<b>Distance (mi/ft)</b>	<b>Elev/Diff (ft)</b>	<b>Site</b>	<b>DB</b>
----------------	--------------------------	------------------	-------------------------	-----------------------	-------------	-----------

**Hazardous Waste Handler Details**

**Sequence No:** 9  
**Receive Date:** 20060220  
**Handler Name:** BAYER PHARMACEUTICAL LLC  
**Federal Waste Generator Code:** 1  
**Generator Code Description:** Large Quantity Generator  
**Source Type:** Annual/Biennial Report

**Waste Code Details**

**Hazardous Waste Code:** 122  
**Waste Code Description:** Alkaline solution without metals (pH > 12.5)

**Hazardous Waste Code:** 331  
**Waste Code Description:** Off-specification, aged, or surplus organics

**Hazardous Waste Code:** 343  
**Waste Code Description:** Unspecified organic liquid mixture

**Hazardous Waste Code:** 352  
**Waste Code Description:** Other organic solids

**Hazardous Waste Code:** 551  
**Waste Code Description:** Laboratory waste chemicals

**Hazardous Waste Code:** 725  
**Waste Code Description:** Liquids with mercury > 20 mg/l

**Hazardous Waste Code:** 741  
**Waste Code Description:** Liquids with halogenated organic compounds > 1000 mg/l

**Hazardous Waste Code:** 791  
**Waste Code Description:** Liquids with pH < 2

**Hazardous Waste Code:** D001  
**Waste Code Description:** IGNITABLE WASTE

**Hazardous Waste Code:** D002  
**Waste Code Description:** CORROSIVE WASTE

**Hazardous Waste Code:** D003  
**Waste Code Description:** REACTIVE WASTE

**Hazardous Waste Code:** D004  
**Waste Code Description:** ARSENIC

**Hazardous Waste Code:** D005  
**Waste Code Description:** BARIUM

**Hazardous Waste Code:** D006  
**Waste Code Description:** CADMIUM

**Hazardous Waste Code:** D007  
**Waste Code Description:** CHROMIUM

**Hazardous Waste Code:** D008  
**Waste Code Description:** LEAD

**Hazardous Waste Code:** D009  
**Waste Code Description:** MERCURY

**Hazardous Waste Code:** D010  
**Waste Code Description:** SELENIUM

**Hazardous Waste Code:** D011  
**Waste Code Description:** SILVER

<b>Map Key</b>	<b>Number of Records</b>	<b>Direction</b>	<b>Distance (mi/ft)</b>	<b>Elev/Diff (ft)</b>	<b>Site</b>	<b>DB</b>
<b>Hazardous Waste Code:</b>			D018			
<b>Waste Code Description:</b>			BENZENE			
<b>Hazardous Waste Code:</b>			D022			
<b>Waste Code Description:</b>			CHLOROFORM			
<b>Hazardous Waste Code:</b>			D035			
<b>Waste Code Description:</b>			METHYL ETHYL KETONE			
<b>Hazardous Waste Code:</b>			D036			
<b>Waste Code Description:</b>			NITROBENZENE			
<b>Hazardous Waste Code:</b>			F002			
<b>Waste Code Description:</b>			THE FOLLOWING SPENT HALOGENATED SOLVENTS: TETRACHLOROETHYLENE, METHYLENE CHLORIDE, TRICHLOROETHYLENE, 1,1,1-TRICHLOROETHANE, CHLOROBENZENE, 1,1,2-TRICHLORO-1,2,2-TRIFLUOROETHANE, ORTHO-DICHLOROBENZENE, TRICHLOROFLUOROMETHANE, AND 1,1,2, TRICHLOROETHANE; ALL SPENT SOLVENT MIXTURES/BLENDS CONTAINING, BEFORE USE, A TOTAL OF TEN PERCENT OR MORE (BY VOLUME) OF ONE OR MORE OF THE ABOVE HALOGENATED SOLVENTS OR THOSE SOLVENTS LISTED IN F001, F004, AND F005; AND STILL BOTTOMS FROM THE RECOVERY OF THESE SPENT SOLVENTS AND SPENT SOLVENT MIXTURES.			
<b>Hazardous Waste Code:</b>			F003			
<b>Waste Code Description:</b>			THE FOLLOWING SPENT NONHALOGENATED SOLVENTS: XYLENE, ACETONE, ETHYL ACETATE, ETHYL BENZENE, ETHYL ETHER, METHYL ISOBUTYL KETONE, N-BUTYL ALCOHOL, CYCLOHEXANONE, AND METHANOL; ALL SPENT SOLVENT MIXTURES/BLENDS CONTAINING, BEFORE USE, ONLY THE ABOVE SPENT NONHALOGENATED SOLVENTS; AND ALL SPENT SOLVENT MIXTURES/BLENDS CONTAINING, BEFORE USE, ONE OR MORE OF THE ABOVE NONHALOGENATED SOLVENTS, AND A TOTAL OF TEN PERCENT OR MORE (BY VOLUME) OF ONE OR MORE OF THOSE SOLVENTS LISTED IN F001, F002, F004, AND F005; AND STILL BOTTOMS FROM THE RECOVERY OF THESE SPENT SOLVENTS AND SPENT SOLVENT MIXTURES.			
<b>Hazardous Waste Code:</b>			F005			
<b>Waste Code Description:</b>			THE FOLLOWING SPENT NONHALOGENATED SOLVENTS: TOLUENE, METHYL ETHYL KETONE, CARBON DISULFIDE, ISOBUTANOL, PYRIDINE, BENZENE, 2-ETHOXYETHANOL, AND 2-NITROPROPANE; ALL SPENT SOLVENT MIXTURES/BLENDS CONTAINING, BEFORE USE, A TOTAL OF TEN PERCENT OR MORE (BY VOLUME) OF ONE OR MORE OF THE ABOVE NONHALOGENATED SOLVENTS OR THOSE SOLVENTS LISTED IN F001, F002, OR F004; AND STILL BOTTOMS FROM THE RECOVERY OF THESE SPENT SOLVENTS AND SPENT SOLVENT MIXTURES.			
<b>Hazardous Waste Code:</b>			P030			
<b>Waste Code Description:</b>			CYANIDES (SOLUBLE CYANIDE SALTS), NOT OTHERWISE SPECIFIED			
<b>Hazardous Waste Code:</b>			P077			
<b>Waste Code Description:</b>			BENZENAMINE, 4-NITRO- (OR) P-NITROANILINE			
<b>Hazardous Waste Code:</b>			P098			
<b>Waste Code Description:</b>			POTASSIUM CYANIDE (OR) POTASSIUM CYANIDE K(CN)			
<b>Hazardous Waste Code:</b>			P105			
<b>Waste Code Description:</b>			SODIUM AZIDE			
<b>Hazardous Waste Code:</b>			U003			
<b>Waste Code Description:</b>			ACETONITRILE (I,T)			
<b>Hazardous Waste Code:</b>			U056			
<b>Waste Code Description:</b>			BENZENE, HEXAHYDRO- (I) (OR) CYCLOHEXANE (I)			
<b>Hazardous Waste Code:</b>			U080			
<b>Waste Code Description:</b>			METHANE, DICHLORO- (OR) METHYLENE CHLORIDE			
<b>Hazardous Waste Code:</b>			U096			
<b>Waste Code Description:</b>			ALPHA,ALPHA-DIMETHYLBENZYLHYDROPEROXIDE (R) (OR) HYDROPEROXIDE, 1-METHYL-1-PHENYLETHYL- (R)			
<b>Hazardous Waste Code:</b>			U103			
<b>Waste Code Description:</b>			DIMETHYL SULFATE (OR) SULFURIC ACID, DIMETHYL ESTER			
<b>Hazardous Waste Code:</b>			U122			
<b>Waste Code Description:</b>			FORMALDEHYDE			

<b>Map Key</b>	<b>Number of Records</b>	<b>Direction</b>	<b>Distance (mi/ft)</b>	<b>Elev/Diff (ft)</b>	<b>Site</b>	<b>DB</b>
<b>Hazardous Waste Code:</b>			U123			
<b>Waste Code Description:</b>			FORMIC ACID (C,T)			
<b>Hazardous Waste Code:</b>			U151			
<b>Waste Code Description:</b>			MERCURY			
<b>Hazardous Waste Code:</b>			U154			
<b>Waste Code Description:</b>			METHANOL (I) (OR) METHYL ALCOHOL (I)			
<b>Hazardous Waste Code:</b>			U188			
<b>Waste Code Description:</b>			PHENOL			
<b>Hazardous Waste Code:</b>			U197			
<b>Waste Code Description:</b>			2,5-CYCLOHEXADIENE-1,4-DIONE (OR) P-BENZOQUINONE			
<b>Hazardous Waste Code:</b>			U236			
<b>Waste Code Description:</b>			2,7-NAPHTHALENEDISULFONIC ACID,3,3'-[(3,3'-DIMETHYL[1,1'-BIPHENYL]-4,4'-DIYL)BIS(AZO)BIS[5-AMINO-4-HYDROXY]-, TETRASODIUM SALT (OR) TRYPAN BLUE			

**Hazardous Waste Handler Details**

**Sequence No:** 1  
**Receive Date:** 20100219  
**Handler Name:** BAYER HEALTHCARE PHARMACEUTICAL LLC  
**Federal Waste Generator Code:** 1  
**Generator Code Description:** Large Quantity Generator  
**Source Type:** Annual/Biennial Report update with Notification

**Waste Code Details**

**Hazardous Waste Code:** 122  
**Waste Code Description:** Alkaline solution without metals (pH > 12.5)

**Hazardous Waste Code:** 212  
**Waste Code Description:** Oxygenated solvents (acetone, butanol, ethyl acetate, etc.)

**Hazardous Waste Code:** 331  
**Waste Code Description:** Off-specification, aged, or surplus organics

**Hazardous Waste Code:** 343  
**Waste Code Description:** Unspecified organic liquid mixture

**Hazardous Waste Code:** 352  
**Waste Code Description:** Other organic solids

**Hazardous Waste Code:** 551  
**Waste Code Description:** Laboratory waste chemicals

**Hazardous Waste Code:** 792  
**Waste Code Description:** Liquids with pH < 2 with metals

**Hazardous Waste Code:** D001  
**Waste Code Description:** IGNITABLE WASTE

**Hazardous Waste Code:** D002  
**Waste Code Description:** CORROSIVE WASTE

**Hazardous Waste Code:** D003  
**Waste Code Description:** REACTIVE WASTE

**Hazardous Waste Code:** D004  
**Waste Code Description:** ARSENIC

**Hazardous Waste Code:** D005  
**Waste Code Description:** BARIUM

<b>Map Key</b>	<b>Number of Records</b>	<b>Direction</b>	<b>Distance (mi/ft)</b>	<b>Elev/Diff (ft)</b>	<b>Site</b>	<b>DB</b>
<b>Hazardous Waste Code:</b> <b>Waste Code Description:</b>			D007 CHROMIUM			
<b>Hazardous Waste Code:</b> <b>Waste Code Description:</b>			D008 LEAD			
<b>Hazardous Waste Code:</b> <b>Waste Code Description:</b>			D009 MERCURY			
<b>Hazardous Waste Code:</b> <b>Waste Code Description:</b>			D011 SILVER			
<b>Hazardous Waste Code:</b> <b>Waste Code Description:</b>			D022 CHLOROFORM			
<b>Hazardous Waste Code:</b> <b>Waste Code Description:</b>			F002 THE FOLLOWING SPENT HALOGENATED SOLVENTS: TETRACHLOROETHYLENE, METHYLENE CHLORIDE, TRICHLOROETHYLENE, 1,1,1-TRICHLOROETHANE, CHLOROBENZENE, 1,1,2-TRICHLORO-1,2,2-TRIFLUOROETHANE, ORTHO-DICHLOROBENZENE, TRICHLOROFLUOROMETHANE, AND 1,1,2, TRICHLOROETHANE; ALL SPENT SOLVENT MIXTURES/BLENDS CONTAINING, BEFORE USE, A TOTAL OF TEN PERCENT OR MORE (BY VOLUME) OF ONE OR MORE OF THE ABOVE HALOGENATED SOLVENTS OR THOSE SOLVENTS LISTED IN F001, F004, AND F005; AND STILL BOTTOMS FROM THE RECOVERY OF THESE SPENT SOLVENTS AND SPENT SOLVENT MIXTURES.			
<b>Hazardous Waste Code:</b> <b>Waste Code Description:</b>			F003 THE FOLLOWING SPENT NONHALOGENATED SOLVENTS: XYLENE, ACETONE, ETHYL ACETATE, ETHYL BENZENE, ETHYL ETHER, METHYL ISOBUTYL KETONE, N-BUTYL ALCOHOL, CYCLOHEXANONE, AND METHANOL; ALL SPENT SOLVENT MIXTURES/BLENDS CONTAINING, BEFORE USE, ONLY THE ABOVE SPENT NONHALOGENATED SOLVENTS; AND ALL SPENT SOLVENT MIXTURES/BLENDS CONTAINING, BEFORE USE, ONE OR MORE OF THE ABOVE NONHALOGENATED SOLVENTS, AND A TOTAL OF TEN PERCENT OR MORE (BY VOLUME) OF ONE OR MORE OF THOSE SOLVENTS LISTED IN F001, F002, F004, AND F005; AND STILL BOTTOMS FROM THE RECOVERY OF THESE SPENT SOLVENTS AND SPENT SOLVENT MIXTURES.			
<b>Hazardous Waste Code:</b> <b>Waste Code Description:</b>			F005 THE FOLLOWING SPENT NONHALOGENATED SOLVENTS: TOLUENE, METHYL ETHYL KETONE, CARBON DISULFIDE, ISOBUTANOL, PYRIDINE, BENZENE, 2-ETHOXYETHANOL, AND 2-NITROPROPANE; ALL SPENT SOLVENT MIXTURES/BLENDS CONTAINING, BEFORE USE, A TOTAL OF TEN PERCENT OR MORE (BY VOLUME) OF ONE OR MORE OF THE ABOVE NONHALOGENATED SOLVENTS OR THOSE SOLVENTS LISTED IN F001, F002, OR F004; AND STILL BOTTOMS FROM THE RECOVERY OF THESE SPENT SOLVENTS AND SPENT SOLVENT MIXTURES.			
<b>Hazardous Waste Code:</b> <b>Waste Code Description:</b>			P012 ARSENIC OXIDE AS2O3 (OR) ARSENIC TRIOXIDE			
<b>Hazardous Waste Code:</b> <b>Waste Code Description:</b>			P105 SODIUM AZIDE			
<b>Hazardous Waste Code:</b> <b>Waste Code Description:</b>			U135 HYDROGEN SULFIDE (OR) HYDROGEN SULFIDE H2S			
<b>Hazardous Waste Code:</b> <b>Waste Code Description:</b>			U188 PHENOL			
<b>Hazardous Waste Code:</b> <b>Waste Code Description:</b>			U236 2,7-NAPHTHALENEDISULFONIC ACID,3,3'-[(3,3'-DIMETHYL[1,1'-BIPHENYL]-4,4'-DIYL)BIS(AZO)BIS[5-AMINO-4-HYDROXY]-, TETRASODIUM SALT (OR) TRYPAN BLUE			

**Hazardous Waste Handler Details**

**Sequence No:** 2  
**Receive Date:** 20130320  
**Handler Name:** BAYER HEALTHCARE PHARMACEUTICALS LLC  
**Federal Waste Generator Code:** 1  
**Generator Code Description:** Large Quantity Generator  
**Source Type:** Annual/Biennial Report update with Notification

<i>Map Key</i>	<i>Number of Records</i>	<i>Direction</i>	<i>Distance (mi/ft)</i>	<i>Elev/Diff (ft)</i>	<i>Site</i>	<i>DB</i>
<b><u>Waste Code Details</u></b>						
<b>Hazardous Waste Code:</b>						
<b>Waste Code Description:</b>						
<b>Hazardous Waste Code:</b>						
<b>Waste Code Description:</b>						
<b>Hazardous Waste Code:</b>						
<b>Waste Code Description:</b>						
<b>Hazardous Waste Code:</b>						
<b>Waste Code Description:</b>						
<b>Hazardous Waste Code:</b>						
<b>Waste Code Description:</b>						
<b>Hazardous Waste Code:</b>						
<b>Waste Code Description:</b>						
<b>Hazardous Waste Code:</b>						
<b>Waste Code Description:</b>						
<b>Hazardous Waste Code:</b>						
<b>Waste Code Description:</b>						
<b>Hazardous Waste Code:</b>						
<b>Waste Code Description:</b>						
<b>Hazardous Waste Code:</b>						
<b>Waste Code Description:</b>						
<b>Hazardous Waste Code:</b>						
<b>Waste Code Description:</b>						
<b>Hazardous Waste Code:</b>						
<b>Waste Code Description:</b>						
<b>Hazardous Waste Code:</b>						
<b>Waste Code Description:</b>						

**Hazardous Waste Handler Details**

**Sequence No:** 3  
**Receive Date:** 20140301



<b>Map Key</b>	<b>Number of Records</b>	<b>Direction</b>	<b>Distance (mi/ft)</b>	<b>Elev/Diff (ft)</b>	<b>Site</b>	<b>DB</b>
<b>Handler Name:</b>					BAYER HEALTHCARE LLC	
<b>Federal Waste Generator Code:</b>	1					
<b>Generator Code Description:</b>					Large Quantity Generator	
<b>Source Type:</b>					Annual/Biennial Report update with Notification	
<b><u>Waste Code Details</u></b>						
<b>Hazardous Waste Code:</b>					D001	
<b>Waste Code Description:</b>					IGNITABLE WASTE	
<b>Hazardous Waste Code:</b>					D002	
<b>Waste Code Description:</b>					CORROSIVE WASTE	
<b>Hazardous Waste Code:</b>					D003	
<b>Waste Code Description:</b>					REACTIVE WASTE	
<b>Hazardous Waste Code:</b>					D004	
<b>Waste Code Description:</b>					ARSENIC	
<b>Hazardous Waste Code:</b>					D005	
<b>Waste Code Description:</b>					BARIUM	
<b>Hazardous Waste Code:</b>					D006	
<b>Waste Code Description:</b>					CADMIUM	
<b>Hazardous Waste Code:</b>					D007	
<b>Waste Code Description:</b>					CHROMIUM	
<b>Hazardous Waste Code:</b>					D008	
<b>Waste Code Description:</b>					LEAD	
<b>Hazardous Waste Code:</b>					D009	
<b>Waste Code Description:</b>					MERCURY	
<b>Hazardous Waste Code:</b>					D011	
<b>Waste Code Description:</b>					SILVER	
<b>Hazardous Waste Code:</b>					D018	
<b>Waste Code Description:</b>					BENZENE	
<b>Hazardous Waste Code:</b>					D022	
<b>Waste Code Description:</b>					CHLOROFORM	
<b>Hazardous Waste Code:</b>					D035	
<b>Waste Code Description:</b>					METHYL ETHYL KETONE	
<b>Hazardous Waste Code:</b>					D038	
<b>Waste Code Description:</b>					PYRIDINE	
<b>Hazardous Waste Code:</b>					F002	
<b>Waste Code Description:</b>					THE FOLLOWING SPENT HALOGENATED SOLVENTS: TETRACHLOROETHYLENE, METHYLENE CHLORIDE, TRICHLOROETHYLENE, 1,1,1-TRICHLOROETHANE, CHLOROBENZENE, 1,1,2-TRICHLORO-1,2,2-TRIFLUOROETHANE, ORTHO-DICHLOROBENZENE, TRICHLOROFLUOROMETHANE, AND 1,1,2, TRICHLOROETHANE; ALL SPENT SOLVENT MIXTURES/BLENDS CONTAINING, BEFORE USE, A TOTAL OF TEN PERCENT OR MORE (BY VOLUME) OF ONE OR MORE OF THE ABOVE HALOGENATED SOLVENTS OR THOSE SOLVENTS LISTED IN F001, F004, AND F005; AND STILL BOTTOMS FROM THE RECOVERY OF THESE SPENT SOLVENTS AND SPENT SOLVENT MIXTURES.	
<b>Hazardous Waste Code:</b>					F003	
<b>Waste Code Description:</b>					THE FOLLOWING SPENT NONHALOGENATED SOLVENTS: XYLENE, ACETONE, ETHYL ACETATE, ETHYL BENZENE, ETHYL ETHER, METHYL ISOBUTYL KETONE, N-BUTYL ALCOHOL, CYCLOHEXANONE, AND METHANOL; ALL SPENT SOLVENT MIXTURES/BLENDS CONTAINING, BEFORE USE, ONLY THE ABOVE SPENT NONHALOGENATED SOLVENTS; AND ALL SPENT SOLVENT MIXTURES/BLENDS CONTAINING, BEFORE USE, ONE OR MORE OF THE ABOVE NONHALOGENATED SOLVENTS, AND A TOTAL OF TEN PERCENT OR MORE (BY VOLUME) OF ONE OR MORE OF THOSE SOLVENTS LISTED IN F001, F002, F004, AND F005; AND STILL BOTTOMS FROM THE RECOVERY OF THESE SPENT SOLVENTS AND SPENT SOLVENT MIXTURES.	

<b>Map Key</b>	<b>Number of Records</b>	<b>Direction</b>	<b>Distance (mi/ft)</b>	<b>Elev/Diff (ft)</b>	<b>Site</b>	<b>DB</b>
<b>Hazardous Waste Code:</b>		F005				
<b>Waste Code Description:</b>		THE FOLLOWING SPENT NONHALOGENATED SOLVENTS: TOLUENE, METHYL ETHYL KETONE, CARBON DISULFIDE, ISOBUTANOL, PYRIDINE, BENZENE, 2-ETHOXYETHANOL, AND 2-NITROPROPANE; ALL SPENT SOLVENT MIXTURES/BLENDS CONTAINING, BEFORE USE, A TOTAL OF TEN PERCENT OR MORE (BY VOLUME) OF ONE OR MORE OF THE ABOVE NONHALOGENATED SOLVENTS OR THOSE SOLVENTS LISTED IN F001, F002, OR F004; AND STILL BOTTOMS FROM THE RECOVERY OF THESE SPENT SOLVENTS AND SPENT SOLVENT MIXTURES.				
<b>Hazardous Waste Code:</b>		P105				
<b>Waste Code Description:</b>		SODIUM AZIDE				
<b><u>Hazardous Waste Handler Details</u></b>						
<b>Sequence No:</b>		4				
<b>Receive Date:</b>		20160205				
<b>Handler Name:</b>		BAYER HEALTHCARE LLC				
<b>Federal Waste Generator Code:</b>		1				
<b>Generator Code Description:</b>		Large Quantity Generator				
<b>Source Type:</b>		Annual/Biennial Report update with Notification				
<b><u>Waste Code Details</u></b>						
<b>Hazardous Waste Code:</b>		122				
<b>Waste Code Description:</b>		Alkaline solution without metals (pH > 12.5)				
<b>Hazardous Waste Code:</b>		212				
<b>Waste Code Description:</b>		Oxygenated solvents (acetone, butanol, ethyl acetate, etc.)				
<b>Hazardous Waste Code:</b>		214				
<b>Waste Code Description:</b>		Unspecified solvent mixture				
<b>Hazardous Waste Code:</b>		343				
<b>Waste Code Description:</b>		Unspecified organic liquid mixture				
<b>Hazardous Waste Code:</b>		551				
<b>Waste Code Description:</b>		Laboratory waste chemicals				
<b>Hazardous Waste Code:</b>		791				
<b>Waste Code Description:</b>		Liquids with pH < 2				
<b>Hazardous Waste Code:</b>		D001				
<b>Waste Code Description:</b>		IGNITABLE WASTE				
<b>Hazardous Waste Code:</b>		D002				
<b>Waste Code Description:</b>		CORROSIVE WASTE				
<b>Hazardous Waste Code:</b>		D003				
<b>Waste Code Description:</b>		REACTIVE WASTE				
<b>Hazardous Waste Code:</b>		D004				
<b>Waste Code Description:</b>		ARSENIC				
<b>Hazardous Waste Code:</b>		D005				
<b>Waste Code Description:</b>		BARIUM				
<b>Hazardous Waste Code:</b>		D006				
<b>Waste Code Description:</b>		CADMIUM				
<b>Hazardous Waste Code:</b>		D007				
<b>Waste Code Description:</b>		CHROMIUM				
<b>Hazardous Waste Code:</b>		D008				
<b>Waste Code Description:</b>		LEAD				
<b>Hazardous Waste Code:</b>		D009				
<b>Waste Code Description:</b>		MERCURY				

<b>Map Key</b>	<b>Number of Records</b>	<b>Direction</b>	<b>Distance (mi/ft)</b>	<b>Elev/Diff (ft)</b>	<b>Site</b>	<b>DB</b>
<b>Hazardous Waste Code:</b>		D011				
<b>Waste Code Description:</b>		SILVER				
<b>Hazardous Waste Code:</b>		D022				
<b>Waste Code Description:</b>		CHLOROFORM				
<b>Hazardous Waste Code:</b>		F003				
<b>Waste Code Description:</b>		THE FOLLOWING SPENT NONHALOGENATED SOLVENTS: XYLENE, ACETONE, ETHYL ACETATE, ETHYL BENZENE, ETHYL ETHER, METHYL ISOBUTYL KETONE, N-BUTYL ALCOHOL, CYCLOHEXANONE, AND METHANOL; ALL SPENT SOLVENT MIXTURES/BLENDS CONTAINING, BEFORE USE, ONLY THE ABOVE SPENT NONHALOGENATED SOLVENTS; AND ALL SPENT SOLVENT MIXTURES/BLENDS CONTAINING, BEFORE USE, ONE OR MORE OF THE ABOVE NONHALOGENATED SOLVENTS, AND A TOTAL OF TEN PERCENT OR MORE (BY VOLUME) OF ONE OR MORE OF THOSE SOLVENTS LISTED IN F001, F002, F004, AND F005; AND STILL BOTTOMS FROM THE RECOVERY OF THESE SPENT SOLVENTS AND SPENT SOLVENT MIXTURES.				
<b>Hazardous Waste Code:</b>		F005				
<b>Waste Code Description:</b>		THE FOLLOWING SPENT NONHALOGENATED SOLVENTS: TOLUENE, METHYL ETHYL KETONE, CARBON DISULFIDE, ISOBUTANOL, PYRIDINE, BENZENE, 2-ETHOXYETHANOL, AND 2-NITROPROPANE; ALL SPENT SOLVENT MIXTURES/BLENDS CONTAINING, BEFORE USE, A TOTAL OF TEN PERCENT OR MORE (BY VOLUME) OF ONE OR MORE OF THE ABOVE NONHALOGENATED SOLVENTS OR THOSE SOLVENTS LISTED IN F001, F002, OR F004; AND STILL BOTTOMS FROM THE RECOVERY OF THESE SPENT SOLVENTS AND SPENT SOLVENT MIXTURES.				
<b>Hazardous Waste Code:</b>		U188				
<b>Waste Code Description:</b>		PHENOL				
<b><u>Hazardous Waste Handler Details</u></b>						
<b>Sequence No:</b>		5				
<b>Receive Date:</b>		20181018				
<b>Handler Name:</b>		BAYER HEALTHCARE LLC				
<b>Federal Waste Generator Code:</b>		1				
<b>Generator Code Description:</b>		Large Quantity Generator				
<b>Source Type:</b>		Annual/Biennial Report update with Notification				
<b><u>Waste Code Details</u></b>						
<b>Hazardous Waste Code:</b>		122				
<b>Waste Code Description:</b>		Alkaline solution without metals (pH > 12.5)				
<b>Hazardous Waste Code:</b>		212				
<b>Waste Code Description:</b>		Oxygenated solvents (acetone, butanol, ethyl acetate, etc.)				
<b>Hazardous Waste Code:</b>		214				
<b>Waste Code Description:</b>		Unspecified solvent mixture				
<b>Hazardous Waste Code:</b>		331				
<b>Waste Code Description:</b>		Off-specification, aged, or surplus organics				
<b>Hazardous Waste Code:</b>		551				
<b>Waste Code Description:</b>		Laboratory waste chemicals				
<b>Hazardous Waste Code:</b>		791				
<b>Waste Code Description:</b>		Liquids with pH < 2				
<b>Hazardous Waste Code:</b>		D001				
<b>Waste Code Description:</b>		IGNITABLE WASTE				
<b>Hazardous Waste Code:</b>		D002				
<b>Waste Code Description:</b>		CORROSIVE WASTE				
<b>Hazardous Waste Code:</b>		D011				
<b>Waste Code Description:</b>		SILVER				
<b>Hazardous Waste Code:</b>		D035				
<b>Waste Code Description:</b>		METHYL ETHYL KETONE				

Map Key	Number of Records	Direction	Distance (mi/ft)	Elev/Diff (ft)	Site	DB
---------	-------------------	-----------	------------------	----------------	------	----

**Hazardous Waste Code:** F003  
**Waste Code Description:** THE FOLLOWING SPENT NONHALOGENATED SOLVENTS: XYLENE, ACETONE, ETHYL ACETATE, ETHYL BENZENE, ETHYL ETHER, METHYL ISOBUTYL KETONE, N-BUTYL ALCOHOL, CYCLOHEXANONE, AND METHANOL; ALL SPENT SOLVENT MIXTURES/BLENDS CONTAINING, BEFORE USE, ONLY THE ABOVE SPENT NONHALOGENATED SOLVENTS; AND ALL SPENT SOLVENT MIXTURES/BLENDS CONTAINING, BEFORE USE, ONE OR MORE OF THE ABOVE NONHALOGENATED SOLVENTS, AND A TOTAL OF TEN PERCENT OR MORE (BY VOLUME) OF ONE OR MORE OF THOSE SOLVENTS LISTED IN F001, F002, F004, AND F005; AND STILL BOTTOMS FROM THE RECOVERY OF THESE SPENT SOLVENTS AND SPENT SOLVENT MIXTURES.

**Hazardous Waste Code:** F005  
**Waste Code Description:** THE FOLLOWING SPENT NONHALOGENATED SOLVENTS: TOLUENE, METHYL ETHYL KETONE, CARBON DISULFIDE, ISOBUTANOL, PYRIDINE, BENZENE, 2-ETHOXYETHANOL, AND 2-NITROPROPANE; ALL SPENT SOLVENT MIXTURES/BLENDS CONTAINING, BEFORE USE, A TOTAL OF TEN PERCENT OR MORE (BY VOLUME) OF ONE OR MORE OF THE ABOVE NONHALOGENATED SOLVENTS OR THOSE SOLVENTS LISTED IN F001, F002, OR F004; AND STILL BOTTOMS FROM THE RECOVERY OF THESE SPENT SOLVENTS AND SPENT SOLVENT MIXTURES.

**Owner/Operator Details**

<b>Owner/Operator Ind:</b>	Current Owner	<b>Street No:</b>	100
<b>Type:</b>	Private	<b>Street 1:</b>	BAYER BLVD
<b>Name:</b>	BAYER CORPORATION	<b>Street 2:</b>	
<b>Date Became Current:</b>	19740101	<b>City:</b>	WHIPPANY
<b>Date Ended Current:</b>		<b>State:</b>	NJ
<b>Phone:</b>	862-404-3000	<b>Country:</b>	US
<b>Source Type:</b>	Annual/Biennial Report update with Notification	<b>Zip Code:</b>	07981
<b>Owner/Operator Ind:</b>	Current Operator	<b>Street No:</b>	
<b>Type:</b>	Private	<b>Street 1:</b>	
<b>Name:</b>	BAYER CORPORATION	<b>Street 2:</b>	
<b>Date Became Current:</b>	19740101	<b>City:</b>	
<b>Date Ended Current:</b>		<b>State:</b>	
<b>Phone:</b>		<b>Country:</b>	US
<b>Source Type:</b>	Annual/Biennial Report	<b>Zip Code:</b>	
<b>Owner/Operator Ind:</b>	Current Owner	<b>Street No:</b>	100
<b>Type:</b>	Private	<b>Street 1:</b>	BAYER ROAD
<b>Name:</b>	BAYER CORPORATION	<b>Street 2:</b>	
<b>Date Became Current:</b>	19740101	<b>City:</b>	ROBINSON TOWNSHIP
<b>Date Ended Current:</b>		<b>State:</b>	PA
<b>Phone:</b>	800-662-1520	<b>Country:</b>	US
<b>Source Type:</b>	Annual/Biennial Report update with Notification	<b>Zip Code:</b>	15205
<b>Owner/Operator Ind:</b>	Current Operator	<b>Street No:</b>	
<b>Type:</b>	Private	<b>Street 1:</b>	NOT REQUIRED
<b>Name:</b>	NOT REQUIRED	<b>Street 2:</b>	
<b>Date Became Current:</b>		<b>City:</b>	NOT REQUIRED
<b>Date Ended Current:</b>		<b>State:</b>	ME
<b>Phone:</b>	415-555-1212	<b>Country:</b>	
<b>Source Type:</b>	Implementer	<b>Zip Code:</b>	99999
<b>Owner/Operator Ind:</b>	Current Owner	<b>Street No:</b>	100
<b>Type:</b>	Private	<b>Street 1:</b>	BAYER BLVD
<b>Name:</b>	BAYER CORPORATION	<b>Street 2:</b>	
<b>Date Became Current:</b>	19740101	<b>City:</b>	WHIPPANY
<b>Date Ended Current:</b>		<b>State:</b>	NJ
<b>Phone:</b>	510-705-4870	<b>Country:</b>	US
<b>Source Type:</b>	Annual/Biennial Report update with Notification	<b>Zip Code:</b>	07981
<b>Owner/Operator Ind:</b>	Current Owner	<b>Street No:</b>	
<b>Type:</b>	Private	<b>Street 1:</b>	PO BOX 1986
<b>Name:</b>	BAYER CORPORATION	<b>Street 2:</b>	
<b>Date Became Current:</b>	19940101	<b>City:</b>	BERKELEY
<b>Date Ended Current:</b>		<b>State:</b>	CA
<b>Phone:</b>		<b>Country:</b>	US
<b>Source Type:</b>	Annual/Biennial Report	<b>Zip Code:</b>	94701

<b>Map Key</b>	<b>Number of Records</b>	<b>Direction</b>	<b>Distance (mi/ft)</b>	<b>Elev/Diff (ft)</b>	<b>Site</b>	<b>DB</b>
<b>Owner/Operator Ind:</b>	Current Operator				<b>Street No:</b> 800	
<b>Type:</b>	Private				<b>Street 1:</b> DWIGHT WAY	
<b>Name:</b>	BAYER US LLC				<b>Street 2:</b>	
<b>Date Became Current:</b>	19740101				<b>City:</b> BERKELEY	
<b>Date Ended Current:</b>					<b>State:</b> CA	
<b>Phone:</b>	510-705-4870				<b>Country:</b> US	
<b>Source Type:</b>	Annual/Biennial Report update with Notification				<b>Zip Code:</b> 94710	
<b>Owner/Operator Ind:</b>	Current Operator				<b>Street No:</b>	
<b>Type:</b>	Private				<b>Street 1:</b>	
<b>Name:</b>	BAYER CORPORATION				<b>Street 2:</b>	
<b>Date Became Current:</b>	19940101				<b>City:</b>	
<b>Date Ended Current:</b>					<b>State:</b>	
<b>Phone:</b>					<b>Country:</b>	
<b>Source Type:</b>	Annual/Biennial Report update with Notification				<b>Zip Code:</b>	
<b>Owner/Operator Ind:</b>	Current Operator				<b>Street No:</b> 100	
<b>Type:</b>	Private				<b>Street 1:</b> BAYER ROAD	
<b>Name:</b>	BAYER CORPORATION				<b>Street 2:</b>	
<b>Date Became Current:</b>	19740101				<b>City:</b> ROBINSON TOWNSHIP	
<b>Date Ended Current:</b>					<b>State:</b> CA	
<b>Phone:</b>	800-662-1520				<b>Country:</b> US	
<b>Source Type:</b>	Annual/Biennial Report update with Notification				<b>Zip Code:</b> 15205	
<b>Owner/Operator Ind:</b>	Current Owner				<b>Street No:</b> 100	
<b>Type:</b>	Private				<b>Street 1:</b> BAYER RD	
<b>Name:</b>	BAYER CORP				<b>Street 2:</b>	
<b>Date Became Current:</b>	19740101				<b>City:</b> ROBINSON TOWNSHIP	
<b>Date Ended Current:</b>					<b>State:</b> PA	
<b>Phone:</b>	800-662-1520				<b>Country:</b>	
<b>Source Type:</b>	Annual/Biennial Report update with Notification				<b>Zip Code:</b> 15205	
<b>Owner/Operator Ind:</b>	Current Owner				<b>Street No:</b>	
<b>Type:</b>	Private				<b>Street 1:</b> 1 MELLON CENTER GRANT ST	
<b>Name:</b>	BAYER CORP				<b>Street 2:</b>	
<b>Date Became Current:</b>					<b>City:</b> PITTSBURG	
<b>Date Ended Current:</b>					<b>State:</b> PA	
<b>Phone:</b>	412-394-5500				<b>Country:</b>	
<b>Source Type:</b>	Notification				<b>Zip Code:</b> 15219-2502	
<b>Owner/Operator Ind:</b>	Current Operator				<b>Street No:</b>	
<b>Type:</b>	Private				<b>Street 1:</b>	
<b>Name:</b>	BAYER CORP				<b>Street 2:</b>	
<b>Date Became Current:</b>	19940101				<b>City:</b>	
<b>Date Ended Current:</b>					<b>State:</b>	
<b>Phone:</b>					<b>Country:</b>	
<b>Source Type:</b>	Annual/Biennial Report update with Notification				<b>Zip Code:</b>	
<b>Owner/Operator Ind:</b>	Current Owner				<b>Street No:</b> 100	
<b>Type:</b>	Private				<b>Street 1:</b> BAYER ROAD	
<b>Name:</b>	BAYER CORPORATION				<b>Street 2:</b>	
<b>Date Became Current:</b>	19740101				<b>City:</b> ROBINSON TOWNSHIP	
<b>Date Ended Current:</b>					<b>State:</b> CA	
<b>Phone:</b>	800-662-1520				<b>Country:</b>	
<b>Source Type:</b>	Annual/Biennial Report update with Notification				<b>Zip Code:</b> 15205	

**Historical Handler Details**

**Receive Dt:** 20160205  
**Generator Code Description:** Large Quantity Generator  
**Handler Name:** BAYER HEALTHCARE LLC

**Receive Dt:** 20140301  
**Generator Code Description:** Large Quantity Generator  
**Handler Name:** BAYER HEALTHCARE LLC

**Receive Dt:** 20130320

Map Key	Number of Records	Direction	Distance (mi/ft)	Elev/Diff (ft)	Site	DB
<b>Generator Code Description:</b>		Large Quantity Generator				
<b>Handler Name:</b>		BAYER HEALTHCARE PHARMACEUTICALS LLC				
<b>Receive Dt:</b>		20100219				
<b>Generator Code Description:</b>		Large Quantity Generator				
<b>Handler Name:</b>		BAYER HEALTHCARE PHARMACEUTICAL LLC				
<b>Receive Dt:</b>		20060220				
<b>Generator Code Description:</b>		Large Quantity Generator				
<b>Handler Name:</b>		BAYER PHARMACEUTICAL LLC				
<b>Receive Dt:</b>		20040224				
<b>Generator Code Description:</b>		Large Quantity Generator				
<b>Handler Name:</b>		BAYER HEALTHCARE LLC				
<b>Receive Dt:</b>		20020301				
<b>Generator Code Description:</b>		Large Quantity Generator				
<b>Handler Name:</b>		BAYER CORPORATION				
<b>Receive Dt:</b>		20001012				
<b>Generator Code Description:</b>		Large Quantity Generator				
<b>Handler Name:</b>		BAYER CORPORATION				
<b>Receive Dt:</b>		19990304				
<b>Generator Code Description:</b>		Large Quantity Generator				
<b>Handler Name:</b>		BAYER CORPORATION				
<b>Receive Dt:</b>		19960901				
<b>Generator Code Description:</b>		Large Quantity Generator				
<b>Handler Name:</b>		BAYER CORP				
<b>Receive Dt:</b>		19960222				
<b>Generator Code Description:</b>		Large Quantity Generator				
<b>Handler Name:</b>		BAYER CORPORATION				
<b>Receive Dt:</b>		19950419				
<b>Generator Code Description:</b>		Small Quantity Generator				
<b>Handler Name:</b>		BAYER CORP				
<b>Receive Dt:</b>		19940331				
<b>Generator Code Description:</b>		Large Quantity Generator				
<b>Handler Name:</b>		MILES INC				
<b>Receive Dt:</b>		19920309				
<b>Generator Code Description:</b>		Large Quantity Generator				
<b>Handler Name:</b>		MILES INC.				
<b>Receive Dt:</b>		19900416				
<b>Generator Code Description:</b>		Large Quantity Generator				
<b>Handler Name:</b>		MILES INC./CUTTER LABORATORIES INC				

<u>1</u>	3 of 66	<b>SSE</b>	0.00 / 0.00	34.23 / 2	<b>PQ CORP THE 801 GRAYSON ST BERKELEY CA 94710</b>	<b>RCRA SQG</b>
----------	---------	------------	----------------	--------------	---	-----------------

**EPA Handler ID:** CAD009146663  
**Gen Status Universe:** Small Quantity Generator  
**Contact Name:**  
**Contact Address:** US  
**Contact Phone No and Ext:**  
**Contact Email:**  
**Contact Country:** US  
**County Name:** ALAMEDA  
**EPA Region:** 09  
**Land Type:**  
**Receive Date:** 19960901

Map Key	Number of Records	Direction	Distance (mi/ft)	Elev/Diff (ft)	Site	DB
---------	-------------------	-----------	------------------	----------------	------	----

**Violation/Evaluation Summary**

**Note:** NO RECORDS: As of May 2020, there are no Compliance Monitoring and Enforcement (violation) records associated with this facility (EPA ID).

**Handler Summary**

**Importer Activity:** No  
**Mixed Waste Generator:** No  
**Transporter Activity:** No  
**Transfer Facility:** No  
**Onsite Burner Exemption:** No  
**Furnace Exemption:** No  
**Underground Injection Activity:** No  
**Commercial TSD:** No  
**Used Oil Transporter:** No  
**Used Oil Transfer Facility:** No  
**Used Oil Processor:** No  
**Used Oil Refiner:** No  
**Used Oil Burner:** No  
**Used Oil Market Burner:** No  
**Used Oil Spec Marketer:** No

**Hazardous Waste Handler Details**

**Sequence No:** 1  
**Receive Date:** 19800807  
**Handler Name:** PQ CORP THE  
**Federal Waste Generator Code:** 1  
**Generator Code Description:** Large Quantity Generator  
**Source Type:** Notification

**Hazardous Waste Handler Details**

**Sequence No:** 1  
**Receive Date:** 19960901  
**Handler Name:** PQ CORP THE  
**Federal Waste Generator Code:** 2  
**Generator Code Description:** Small Quantity Generator  
**Source Type:** Implementer

**Owner/Operator Details**

<b>Owner/Operator Ind:</b> Current Operator	<b>Street No:</b>
<b>Type:</b> Private	<b>Street 1:</b> NOT REQUIRED
<b>Name:</b> NOT REQUIRED	<b>Street 2:</b>
<b>Date Became Current:</b>	<b>City:</b> NOT REQUIRED
<b>Date Ended Current:</b>	<b>State:</b> ME
<b>Phone:</b> 415-555-1212	<b>Country:</b>
<b>Source Type:</b> Implementer	<b>Zip Code:</b> 99999

<b>Owner/Operator Ind:</b> Current Owner	<b>Street No:</b>
<b>Type:</b> Private	<b>Street 1:</b> NOT REQUIRED
<b>Name:</b> THE PQ CORPORATION	<b>Street 2:</b>
<b>Date Became Current:</b>	<b>City:</b> NOT REQUIRED
<b>Date Ended Current:</b>	<b>State:</b> ME
<b>Phone:</b> 415-555-1212	<b>Country:</b>
<b>Source Type:</b> Notification	<b>Zip Code:</b> 99999

**Historical Handler Details**

**Receive Dt:** 19800807  
**Generator Code Description:** Large Quantity Generator

Map Key	Number of Records	Direction	Distance (mi/ft)	Elev/Diff (ft)	Site	DB
<b>Handler Name:</b>		PQ CORP THE				

<u>1</u>	4 of 66	SSE	0.00 / 0.00	34.23 / 2	COLGATE PALMOLIVE CO 2700 7TH ST BERKELEY CA 94710	RCRA SQG
----------	---------	-----	-------------	-----------	--	----------

**EPA Handler ID:** CAD009173733  
**Gen Status Universe:** Small Quantity Generator  
**Contact Name:**  
**Contact Address:** US  
**Contact Phone No and Ext:**  
**Contact Email:**  
**Contact Country:** US  
**County Name:** ALAMEDA  
**EPA Region:** 09  
**Land Type:**  
**Receive Date:** 19960901

**Violation/Evaluation Summary**

**Note:** VIOLATION or UNDETERMINED: There are VIOLATION or UNDETERMINED details or records associated with this facility (EPA ID) in the Compliance Monitoring and Enforcement table dated May, 2020.

**Violation Details**

**Citation:**  
**Violation Short Description:** Generators - General  
**Violation Type:** 262.A  
**Violation Determined Date:** 19841227  
**Scheduled Compliance Date:**  
**Return to Compliance:** O  
**Actual Return to Compl:** 19850325  
**Violation Responsible Agency:** State

**Violation Details**

**Citation:**  
**Violation Short Description:** Generators - General  
**Violation Type:** 262.A  
**Violation Determined Date:** 19840118  
**Scheduled Compliance Date:**  
**Return to Compliance:** O  
**Actual Return to Compl:** 19850325  
**Violation Responsible Agency:** State

**Evaluation Details**

**Evaluation Start Date:** 19850325  
**Evaluation Type Description:** COMPLIANCE SCHEDULE EVALUATION  
**Violation Short Description:**  
**Return to Compliance Date:**  
**Evaluation Agency:** State

**Evaluation Start Date:** 19841227  
**Evaluation Type Description:** COMPLIANCE EVALUATION INSPECTION ON-SITE  
**Violation Short Description:** Generators - General  
**Return to Compliance Date:** 19850325  
**Evaluation Agency:** State

**Evaluation Start Date:** 19840118  
**Evaluation Type Description:** COMPLIANCE EVALUATION INSPECTION ON-SITE  
**Violation Short Description:** Generators - General  
**Return to Compliance Date:** 19850325



Map Key	Number of Records	Direction	Distance (mi/ft)	Elev/Diff (ft)	Site	DB
---------	-------------------	-----------	------------------	----------------	------	----

Evaluation Agency: State

**Handler Summary**

**Importer Activity:** No  
**Mixed Waste Generator:** No  
**Transporter Activity:** No  
**Transfer Facility:** No  
**Onsite Burner Exemption:** No  
**Furnace Exemption:** No  
**Underground Injection Activity:** No  
**Commercial TSD:** No  
**Used Oil Transporter:** No  
**Used Oil Transfer Facility:** No  
**Used Oil Processor:** No  
**Used Oil Refiner:** No  
**Used Oil Burner:** No  
**Used Oil Market Burner:** No  
**Used Oil Spec Marketer:** No

**Hazardous Waste Handler Details**

**Sequence No:** 1  
**Receive Date:** 19800814  
**Handler Name:** COLGATE PALMOLIVE CO  
**Federal Waste Generator Code:** 1  
**Generator Code Description:** Large Quantity Generator  
**Source Type:** Notification

**Hazardous Waste Handler Details**

**Sequence No:** 1  
**Receive Date:** 19960901  
**Handler Name:** COLGATE PALMOLIVE CO  
**Federal Waste Generator Code:** 2  
**Generator Code Description:** Small Quantity Generator  
**Source Type:** Implementer

**Owner/Operator Details**

**Owner/Operator Ind:** Current Owner  
**Type:** Private  
**Name:** COLGATE-PALMOLIVE COMPANY  
**Date Became Current:**  
**Date Ended Current:**  
**Phone:** 212-751-1200  
**Source Type:** Notification

**Street No:**  
**Street 1:** 300 PARK AVENUE  
**Street 2:**  
**City:** NEW YORK  
**State:** NY  
**Country:**  
**Zip Code:** 10022

**Owner/Operator Ind:** Current Operator  
**Type:** Private  
**Name:** COLGATE-PALMOLIVE COMPANY  
**Date Became Current:**  
**Date Ended Current:**  
**Phone:** 212-751-1200  
**Source Type:** Implementer

**Street No:**  
**Street 1:** 300 PARK AVENUE  
**Street 2:**  
**City:** CITY NOT REPORTED  
**State:** NY  
**Country:**  
**Zip Code:** 99999

**Historical Handler Details**

**Receive Dt:** 19800814  
**Generator Code Description:** Large Quantity Generator  
**Handler Name:** COLGATE PALMOLIVE CO

Map Key	Number of Records	Direction	Distance (mi/ft)	Elev/Diff (ft)	Site	DB
<a href="#">1</a>	5 of 66	NNW	0.00 / 0.00	34.23 / 2	BAYER HEALTHCARE PHARMACEUTICALS 800 DWIGHT WAY BERKELEY CA 947101986	FINDS/FRS

**Registry ID:** 110000483806  
**FIPS Code:** 06001  
**HUC Code:** 18050002  
**Site Type Name:** STATIONARY  
**Location Description:**  
**Supplemental Location:**  
**Create Date:** 01-MAR-00  
**Update Date:** 01-JUN-17  
**Interest Types:** AIR EMISSIONS CLASSIFICATION UNKNOWN, COMPLIANCE ACTIVITY, ENFORCEMENT/COMPLIANCE ACTIVITY, HAZARDOUS WASTE BIENNIAL REPORTER, ICIS-NPDES NON-MAJOR, LQG, OSHA ESTABLISHMENT, STATE MASTER, STORM WATER INDUSTRIAL, TRI REPORTER  
**SIC Codes:** 2836  
**SIC Code Descriptions:** BIOLOGICAL PRODUCTS, EXCEPT DIAGNOSTIC SUBSTANCES  
**NAICS Codes:** 325412, 325414  
**NAICS Code Descriptions:** BIOLOGICAL PRODUCT (EXCEPT DIAGNOSTIC) MANUFACTURING., PHARMACEUTICAL PREPARATION MANUFACTURING.  
**Conveyor:** FRS-TRIS  
**Federal Facility Code:**  
**Federal Agency Name:**  
**Tribal Land Code:**  
**Tribal Land Name:**  
**Congressional Dist No:** 09  
**Census Block Code:** 060014220001054  
**EPA Region Code:** 09  
**County Name:** ALAMEDA  
**US/Mexico Border Ind:**  
**Latitude:** 37.858361  
**Longitude:** -122.295611  
**Reference Point:** CENTER OF FACILITY  
**Coord Collection Method:** INTERPOLATION - DIGITAL MAP SRCE (TIGER)  
**Accuracy Value:** 0  
**Datum:** NAD83  
**Source:**  
**Facility Detail Rprt URL:** [https://ofmpub.epa.gov/frs\\_public2/fii\\_query\\_detail.disp\\_program\\_facility?p\\_registry\\_id=110000483806](https://ofmpub.epa.gov/frs_public2/fii_query_detail.disp_program_facility?p_registry_id=110000483806)  
**Program Acronyms:**

BR:CAD009126418, CA-CERS:10151747, CA-ENVIROVIEW:97709, EIS:10523411, HWTS-DATAMART:CAD009126418, ICIS:3601080938, ICIS:3601080942, NCDB:111#20030103SC 32, NPDES:CAZ180730, OSHA-OIS:343162665, RCRAINFO:CAD009126418, TRIS:94710CTTRB4THAN

<a href="#">1</a>	6 of 66	NNW	0.00 / 0.00	34.23 / 2	BERKELEY USD BERKELEY HIGH SCHOOL 801 PARKER ST BERKELEY CA 94710	FINDS/FRS
-------------------	---------	-----	-------------	-----------	---	-----------

**Registry ID:** 110002775881  
**FIPS Code:** 06001  
**HUC Code:** 18050002  
**Site Type Name:** STATIONARY  
**Location Description:**  
**Supplemental Location:**  
**Create Date:** 01-MAR-00  
**Update Date:** 05-AUG-10  
**Interest Types:** SQG  
**SIC Codes:**  
**SIC Code Descriptions:**  
**NAICS Codes:**  
**NAICS Code Descriptions:**  
**Conveyor:** FRS-GEOCODE  
**Federal Facility Code:**  
**Federal Agency Name:**  
**Tribal Land Code:**

Map Key	Number of Records	Direction	Distance (mi/ft)	Elev/Diff (ft)	Site	DB
---------	-------------------	-----------	------------------	----------------	------	----

**Tribal Land Name:**  
**Congressional Dist No:** 09  
**Census Block Code:** 060014220001053  
**EPA Region Code:** 09  
**County Name:** ALAMEDA  
**US/Mexico Border Ind:**  
**Latitude:** 37.858057  
**Longitude:** -122.295338  
**Reference Point:** ENTRANCE POINT OF A FACILITY OR STATION  
**Coord Collection Method:** ADDRESS MATCHING-HOUSE NUMBER  
**Accuracy Value:** 50  
**Datum:** NAD83  
**Source:**  
**Facility Detail Rprt URL:** [https://ofmpub.epa.gov/frs\\_public2/fii\\_query\\_detail.disp\\_program\\_facility?p\\_registry\\_id=110002775881](https://ofmpub.epa.gov/frs_public2/fii_query_detail.disp_program_facility?p_registry_id=110002775881)  
**Program Acronyms:**

RCRAINFO:CAD982011785

<u>1</u>	7 of 66	SSE	0.00 / 0.00	34.23 / 2	COLGATE PALMOLIVE CO 2700 SEVENTH ST BERKELEY CA 94710-2602	<a href="#">FINDS/FRS</a>
----------	---------	-----	-------------	-----------	---	---------------------------

**Registry ID:** 110011659366  
**FIPS Code:** 06001  
**HUC Code:** 18050002  
**Site Type Name:** STATIONARY  
**Location Description:**  
**Supplemental Location:**  
**Create Date:** 01-MAR-00  
**Update Date:** 13-OCT-15  
**Interest Types:** COMPLIANCE ACTIVITY, SQG, STATE MASTER  
**SIC Codes:** 0651  
**SIC Code Descriptions:**  
**NAICS Codes:** 325611  
**NAICS Code Descriptions:** SOAP AND OTHER DETERGENT MANUFACTURING.  
**Conveyor:** FRS-GEocode  
**Federal Facility Code:**  
**Federal Agency Name:**  
**Tribal Land Code:**  
**Tribal Land Name:**  
**Congressional Dist No:** 09  
**Census Block Code:** 060014220001067  
**EPA Region Code:** 09  
**County Name:** ALAMEDA  
**US/Mexico Border Ind:**  
**Latitude:** 37.8565  
**Longitude:** -122.29287  
**Reference Point:** CENTER OF A FACILITY OR STATION  
**Coord Collection Method:** ADDRESS MATCHING-HOUSE NUMBER  
**Accuracy Value:** 30  
**Datum:** NAD83  
**Source:**  
**Facility Detail Rprt URL:** [https://ofmpub.epa.gov/frs\\_public2/fii\\_query\\_detail.disp\\_program\\_facility?p\\_registry\\_id=110011659366](https://ofmpub.epa.gov/frs_public2/fii_query_detail.disp_program_facility?p_registry_id=110011659366)  
**Program Acronyms:**

CA-ENVIROVIEW:231027, NCDB:D09#09-89-0005, NCDB:I09#1988092000991 1, RCRAINFO:CAD009173733

<u>1</u>	8 of 66	SSE	0.00 / 0.00	34.23 / 2	PQ CORP 801 GRAYSON ST. BERKELEY CA 94710	<a href="#">FINDS/FRS</a>
----------	---------	-----	-------------	-----------	---	---------------------------

**Registry ID:** 110001133443  
**FIPS Code:** 06001

Map Key	Number of Records	Direction	Distance (mi/ft)	Elev/Diff (ft)	Site	DB
<b>HUC Code:</b>		18050002				
<b>Site Type Name:</b>		STATIONARY				
<b>Location Description:</b>						
<b>Supplemental Location:</b>						
<b>Create Date:</b>		01-MAR-00				
<b>Update Date:</b>		31-DEC-15				
<b>Interest Types:</b>		SQG, STATE MASTER, TRI REPORTER				
<b>SIC Codes:</b>		2819, 2834				
<b>SIC Code Descriptions:</b>		INDUSTRIAL INORGANIC CHEMICALS, NOT ELSEWHERE CLASSIFIED, PHARMACEUTICAL PREPARATIONS				
<b>NAICS Codes:</b>		325188				
<b>NAICS Code Descriptions:</b>		ALL OTHER BASIC INORGANIC CHEMICAL MANUFACTURING.				
<b>Conveyor:</b>		FRS-GEOCODE				
<b>Federal Facility Code:</b>						
<b>Federal Agency Name:</b>						
<b>Tribal Land Code:</b>						
<b>Tribal Land Name:</b>						
<b>Congressional Dist No:</b>		09				
<b>Census Block Code:</b>		060014220001050				
<b>EPA Region Code:</b>		09				
<b>County Name:</b>		ALAMEDA				
<b>US/Mexico Border Ind:</b>						
<b>Latitude:</b>		37.85487				
<b>Longitude:</b>		-122.29459				
<b>Reference Point:</b>		CENTER OF A FACILITY OR STATION				
<b>Coord Collection Method:</b>		ADDRESS MATCHING-HOUSE NUMBER				
<b>Accuracy Value:</b>		30				
<b>Datum:</b>		NAD83				
<b>Source:</b>						
<b>Facility Detail Rprt URL:</b>		https://ofmpub.epa.gov/frs_public2/fii_query_detail.disp_program_facility?p_registry_id=110001133443				
<b>Program Acronyms:</b>						

CA-ENVIROVIEW:248564, RCRAINFO:CAD009146663, TRIS:94710THPQC801GR

1	9 of 66	N	0.00 / 0.00	34.23 / 2	MILES LABS CUTTER 2550 7TH STREET BERKELEY CA 94710	CLEANUP SITES
<b>Global ID:</b>	T0600191476				<b>Site Facility Type:</b>	CLEANUP PROGRAM SITE
<b>Status:</b>	OPEN - INACTIVE				<b>County:</b>	ALAMEDA
<b>Status Date:</b>	6/5/2009				<b>Latitude:</b>	37.8578
<b>Longitude:</b>	-122.2965					
<b>Data Source:</b>	Cleanup Program Sites from GeoTracker Search; Cleanup Sites from GeoTracker Cleanup Sites Data Download					

**Cleanup Sites from GeoTracker Cleanup Sites Data Download - Facilities Detail**

<b>RB Case No:</b>	01S0045	<b>CUF Case:</b>	NO
<b>Local Case No:</b>		<b>Case Worker:</b>	KEB
<b>Begin Date:</b>	2/15/1985	<b>File Location:</b>	Regional Board
<b>Stop Method:</b>			
<b>Lead Agency:</b>	SAN FRANCISCO BAY RWQCB (REGION 2)		
<b>Local Agency:</b>			
<b>Potential COC:</b>	Dichloroethene (DCE), Trichloroethylene (TCE), Vinyl chloride, Diesel, Gasoline, Total Petroleum Hydrocarbons (TPH)		
<b>Potential Media of Concern:</b>	Other Groundwater (uses other than drinking water), Soil		
<b>How Discovered:</b>	Tank Closure		
<b>How Discovered Description:</b>			
<b>Stop Description:</b>			
<b>Calwater Watershed Name:</b>	Bay Bridges - Berkeley (203.30)		
<b>DWR GW Subbasin Name:</b>	Santa Clara Valley - East Bay Plain (2-009.04)		
<b>Disadvantaged Community:</b>			
<b>Site History:</b>			

The Cutter Laboratory began operations at its present west Berkeley site in 1917. In 1974, Cutter Laboratories was purchased by Bayer AG of Germany and in 1983, was merged into Miles, Inc. In 1992, Miles, Inc. purchased the 5.6 acre parcel then occupied by the Gary Steel Company, the City of

<b>Map Key</b>	<b>Number of Records</b>	<b>Direction</b>	<b>Distance (mi/ft)</b>	<b>Elev/Diff (ft)</b>	<b>Site</b>	<b>DB</b>
----------------	--------------------------	------------------	-------------------------	-----------------------	-------------	-----------

Berkeley School Bus Yard, and Western Intermodals. The Miles facility became a nearly 30-acre site located in the industrially zoned flatlands area west of San Pablo Avenue. The project site contains various one-to three-story research laboratories, process/manufacturing facilities, storage/warehouse buildings and administrative/office buildings. The facility has historically used numerous underground storage tanks (USTs) for storage of hazardous materials, all of which have been removed; contamination has been encountered and documented for these USTs.

**Cleanup Sites from GeoTracker Cleanup Sites Data Download - Regulatory Activity**

<b>Action Type:</b>	ENFORCEMENT
<b>Date :</b>	2017-09-06 00:00:00
<b>Action:</b>	Technical Correspondence / Assistance / Other
<b>Action Type:</b>	ENFORCEMENT
<b>Date :</b>	2017-05-09 00:00:00
<b>Action:</b>	Technical Correspondence / Assistance / Other
<b>Action Type:</b>	ENFORCEMENT
<b>Date :</b>	2017-04-10 00:00:00
<b>Action:</b>	Site Visit / Inspection / Sampling
<b>Action Type:</b>	ENFORCEMENT
<b>Date :</b>	2016-10-25 00:00:00
<b>Action:</b>	Cost Recovery Agreement / N. of Reimbursement
<b>Action Type:</b>	RESPONSE
<b>Date :</b>	2009-10-07 00:00:00
<b>Action:</b>	Other Report / Document
<b>Action Type:</b>	ENFORCEMENT
<b>Date :</b>	2009-08-26 00:00:00
<b>Action:</b>	Staff Letter
<b>Action Type:</b>	ENFORCEMENT
<b>Date :</b>	2009-07-23 00:00:00
<b>Action:</b>	Staff Letter
<b>Action Type:</b>	ENFORCEMENT
<b>Date :</b>	2009-07-22 00:00:00
<b>Action:</b>	File Review - Closure
<b>Action Type:</b>	ENFORCEMENT
<b>Date :</b>	2009-06-05 00:00:00
<b>Action:</b>	Staff Letter
<b>Action Type:</b>	ENFORCEMENT
<b>Date :</b>	2000-09-22 00:00:00
<b>Action:</b>	Site Visit / Inspection / Sampling
<b>Action Type:</b>	RESPONSE
<b>Date :</b>	1997-07-07 00:00:00
<b>Action:</b>	Other Report / Document
<b>Action Type:</b>	RESPONSE
<b>Date :</b>	1996-03-06 00:00:00
<b>Action:</b>	Correspondence
<b>Action Type:</b>	ENFORCEMENT
<b>Date :</b>	1995-05-15 00:00:00
<b>Action:</b>	Technical Correspondence / Assistance / Other
<b>Action Type:</b>	RESPONSE
<b>Date :</b>	1995-04-17 00:00:00
<b>Action:</b>	Correspondence
<b>Action Type:</b>	RESPONSE
<b>Date :</b>	1994-09-16 00:00:00
<b>Action:</b>	Technical Memos

<b>Map Key</b>	<b>Number of Records</b>	<b>Direction</b>	<b>Distance (mi/ft)</b>	<b>Elev/Diff (ft)</b>	<b>Site</b>	<b>DB</b>
<b>Action Type:</b>						
<b>Date :</b>						
<b>Action:</b>						
<b>Action Type:</b>						
<b>Date :</b>						
<b>Action:</b>						
<b>Action Type:</b>						
<b>Date :</b>						
<b>Action:</b>						
<b>Action Type:</b>						
<b>Date :</b>						
<b>Action:</b>						
<b>Action Type:</b>						
<b>Date :</b>						
<b>Action:</b>						
<b>Action Type:</b>						
<b>Date :</b>						
<b>Action:</b>						
<b>Action Type:</b>						
<b>Date :</b>						
<b>Action:</b>						
<b>Action Type:</b>						
<b>Date :</b>						
<b>Action:</b>						
<b>Action Type:</b>						
<b>Date :</b>						
<b>Action:</b>						
<b>Action Type:</b>						
<b>Date :</b>						
<b>Action:</b>						
<b>Action Type:</b>						
<b>Date :</b>						
<b>Action:</b>						
<b>Action Type:</b>						
<b>Date :</b>						
<b>Action:</b>						
<b>Action Type:</b>						
<b>Date :</b>						
<b>Action:</b>						
<b>Action Type:</b>						
<b>Date :</b>						
<b>Action:</b>						
<b>Action Type:</b>						
<b>Date :</b>						
<b>Action:</b>						

<i>Map Key</i>	<i>Number of Records</i>	<i>Direction</i>	<i>Distance (mi/ft)</i>	<i>Elev/Diff (ft)</i>	<i>Site</i>	<i>DB</i>
<i>Date :</i>						
<i>Action:</i>						
<i>Action Type:</i>						
<i>Date :</i>						
<i>Action:</i>						
<i>Action Type:</i>						
<i>Date :</i>						
<i>Action:</i>						
<i>Action Type:</i>						
<i>Date :</i>						
<i>Action:</i>						
<i>Action Type:</i>						
<i>Date :</i>						
<i>Action:</i>						
<i>Action Type:</i>						
<i>Date :</i>						
<i>Action:</i>						
<i>Action Type:</i>						
<i>Date :</i>						
<i>Action:</i>						
<i>Action Type:</i>						
<i>Date :</i>						
<i>Action:</i>						
<i>Action Type:</i>						
<i>Date :</i>						
<i>Action:</i>						
<i>Action Type:</i>						
<i>Date :</i>						
<i>Action:</i>						
<i>Action Type:</i>						
<i>Date :</i>						
<i>Action:</i>						
<i>Action Type:</i>						
<i>Date :</i>						
<i>Action:</i>						
<i>Action Type:</i>						
<i>Date :</i>						
<i>Action:</i>						
<i>Action Type:</i>						
<i>Date :</i>						
<i>Action:</i>						
<i>Action Type:</i>						
<i>Date :</i>						
<i>Action:</i>						
<i>Action Type:</i>						
<i>Date :</i>						
<i>Action:</i>						

<b>Map Key</b>	<b>Number of Records</b>	<b>Direction</b>	<b>Distance (mi/ft)</b>	<b>Elev/Diff (ft)</b>	<b>Site</b>	<b>DB</b>
<b>Action:</b>					NPDES / WDR Reports	
<b>Action Type:</b>					ENFORCEMENT	
<b>Date :</b>					1993-07-09 00:00:00	
<b>Action:</b>					Staff Letter	
<b>Action Type:</b>					ENFORCEMENT	
<b>Date :</b>					1993-07-06 00:00:00	
<b>Action:</b>					Staff Letter	
<b>Action Type:</b>					RESPONSE	
<b>Date :</b>					1993-07-02 00:00:00	
<b>Action:</b>					Other Report / Document	
<b>Action Type:</b>					ENFORCEMENT	
<b>Date :</b>					1993-06-07 00:00:00	
<b>Action:</b>					Staff Letter	
<b>Action Type:</b>					RESPONSE	
<b>Date :</b>					1993-05-27 00:00:00	
<b>Action:</b>					Monitoring Report - Quarterly	
<b>Action Type:</b>					RESPONSE	
<b>Date :</b>					1993-04-02 00:00:00	
<b>Action:</b>					Monitoring Report - Quarterly	
<b>Action Type:</b>					RESPONSE	
<b>Date :</b>					1992-12-15 00:00:00	
<b>Action:</b>					Monitoring Report - Quarterly	
<b>Action Type:</b>					RESPONSE	
<b>Date :</b>					1992-08-20 00:00:00	
<b>Action:</b>					Site Investigation	
<b>Action Type:</b>					RESPONSE	
<b>Date :</b>					1992-08-07 00:00:00	
<b>Action:</b>					Tank Removal Report / UST Sampling Report	
<b>Action Type:</b>					RESPONSE	
<b>Date :</b>					1992-06-11 00:00:00	
<b>Action:</b>					CAP/RAP - Other Report	
<b>Action Type:</b>					RESPONSE	
<b>Date :</b>					1992-03-02 00:00:00	
<b>Action:</b>					Correspondence	
<b>Action Type:</b>					RESPONSE	
<b>Date :</b>					1992-02-28 00:00:00	
<b>Action:</b>					Other Report / Document	
<b>Action Type:</b>					ENFORCEMENT	
<b>Date :</b>					1992-01-29 00:00:00	
<b>Action:</b>					Technical Correspondence / Assistance / Other	
<b>Action Type:</b>					RESPONSE	
<b>Date :</b>					1991-10-18 00:00:00	
<b>Action:</b>					CAP/RAP - Other Report	
<b>Action Type:</b>					RESPONSE	
<b>Date :</b>					1991-10-18 00:00:00	
<b>Action:</b>					Phase I Assessment Report	
<b>Action Type:</b>					RESPONSE	
<b>Date :</b>					1991-10-17 00:00:00	
<b>Action:</b>					Correspondence	
<b>Action Type:</b>					ENFORCEMENT	
<b>Date :</b>					1991-10-11 00:00:00	
<b>Action:</b>					Staff Letter	



Map Key	Number of Records	Direction	Distance (mi/ft)	Elev/Diff (ft)	Site	DB
<b>Action Type:</b>		RESPONSE				
<b>Date :</b>		1991-06-22 00:00:00				
<b>Action:</b>		Other Report / Document				
<b>Action Type:</b>		RESPONSE				
<b>Date :</b>		1991-06-02 00:00:00				
<b>Action:</b>		Other Report / Document				
<b>Action Type:</b>		ENFORCEMENT				
<b>Date :</b>		1990-03-22 00:00:00				
<b>Action:</b>		Staff Letter				
<b>Action Type:</b>		RESPONSE				
<b>Date :</b>		1988-03-11 00:00:00				
<b>Action:</b>		CAP/RAP - Other Report				
<b>Action Type:</b>		RESPONSE				
<b>Date :</b>		1987-10-23 00:00:00				
<b>Action:</b>		Corrective Action Plan / Remedial Action Plan				
<b>Action Type:</b>		RESPONSE				
<b>Date :</b>		1987-08-11 00:00:00				
<b>Action:</b>		Tank Removal Report / UST Sampling Report				
<b>Action Type:</b>		RESPONSE				
<b>Date :</b>		1987-07-06 00:00:00				
<b>Action:</b>		Soil and Water Investigation Report				

**Cleanup Sites from GeoTracker Cleanup Sites Data Download - Status History**

<b>Status:</b>	Open - Inactive
<b>Status Date:</b>	2009-06-05 00:00:00
<b>Status:</b>	Open - Site Assessment
<b>Status Date:</b>	1985-02-15 00:00:00
<b>Status:</b>	Open - Case Begin Date
<b>Status Date:</b>	1985-02-15 00:00:00

**Cleanup Sites from GeoTracker Cleanup Sites Data Download - Regulatory Contacts**

<b>Contact Type:</b>	Regional Board Caseworker	<b>Address:</b>	1515 CLAY STREET, SUITE 1400
<b>Contact Name:</b>	KEVIN BROWN	<b>City:</b>	OAKLAND
<b>Phone No:</b>			
<b>Organization Name:</b>	SAN FRANCISCO BAY RWQCB (REGION 2)		
<b>Email:</b>	kebrown@waterboards.ca.gov		

**Cleanup Program Sites from GeoTracker Search - Regulatory Profile (as of Feb 24, 2020)**

<b>Project Status:</b>		<b>WDR Place Type:</b>	
<b>CUF Claim:</b>		<b>WDR File:</b>	
<b>CUF Priority Assign:</b>		<b>WDR Order:</b>	
<b>CUF Amount Paid:</b>		<b>File Location:</b>	REGIONAL BOARD
<b>Facility Type:</b>		<b>Composting Method:</b>	
<b>User Defined Beneficial Use:</b>			
<b>Designated Beneficial Use:</b>	MUN, AGR, IND, PROC		
<b>Designated Beneficial Use Desc:</b>	Municipal and Domestic Supply, Agricultural Supply, Industrial Service Supply, Industrial Process Supply		
<b>Project Oversight Agencies:</b>			
<b>Report Link:</b>	https://geotracker.waterboards.ca.gov/profile_report?global_id=T0600191476		
<b>Cleanup Status Detail:</b>	OPEN - INACTIVE AS OF 6/5/2009		
<b>Cleanup History Link:</b>	https://geotracker.waterboards.ca.gov/profile_report_include?global_id=T0600191476&tabname=regulatoryhistory		
<b>Potential COC:</b>	DICHLOROETHENE (DCE), DIESEL, GASOLINE, TOTAL PETROLEUM HYDROCARBONS (TPH), TRICHLOROETHYLENE (TCE), VINYL CHLORIDE		
<b>Potential Media of Concern:</b>	OTHER GROUNDWATER (USES OTHER THAN DRINKING WATER), SOIL		
<b>GW Monitoring Freq:</b>			

<b>Map Key</b>	<b>Number of Records</b>	<b>Direction</b>	<b>Distance (mi/ft)</b>	<b>Elev/Diff (ft)</b>	<b>Site</b>	<b>DB</b>
<b>DWR GW Sub Basin:</b>		Santa Clara Valley - East Bay Plain (2-009.04)				
<b>Calwater Watershed Name:</b>		Bay Bridges - Berkeley (203.30)				
<b>Post Closure Site Management:</b>						
<b>Future Land Use:</b>						
<b>Cleanup Oversight Agencies:</b>		SAN FRANCISCO BAY RWQCB (REGION 2) (LEAD) - CASE #: 01S0045				
		CASEWORKER: KEVIN BROWN				
		BERKELEY, CITY OF				

**Site History:**

The Cutter Laboratory began operations at its present west Berkeley site in 1917. In 1974, Cutter Laboratories was purchased by Bayer AG of Germany and in 1983, was merged into Miles, Inc. In 1992, Miles, Inc. purchased the 5.6 acre parcel then occupied by the Gary Steel Company, the City of Berkeley School Bus Yard, and Western Intermodals. The Miles facility became a nearly 30-acre site located in the industrially zoned flatlands area west of San Pablo Avenue. The project site contains various one-to three-story research laboratories, process/manufacturing facilities, storage/warehouse buildings and administrative/office buildings. The facility has historically used numerous underground storage tanks (USTs) for storage of hazardous materials, all of which have been removed; contamination has been encountered and documented for these USTs.

**Sites from GeoTracker Search - Regulatory Activities (as of Feb 24, 2020)**

**Action Type:** Other Regulatory Actions  
**Action Date:** 9/6/2017  
**Received Issue Date:** 9/6/2017  
**Action:** Technical Correspondence / Assistance / Other  
**Doc Link:** [https://geotracker.waterboards.ca.gov/view\\_documents?global\\_id=T0600191476&enforcement\\_id=6335735&temptable=ENFORCEMENT](https://geotracker.waterboards.ca.gov/view_documents?global_id=T0600191476&enforcement_id=6335735&temptable=ENFORCEMENT)

**Title Description Comments:**

File and GeoTracker Review; Preparation and Submittal of Annual Estimate Letter for SCP Cost Recovery Oversight

**Action Type:** Other Regulatory Actions  
**Action Date:** 5/9/2017  
**Received Issue Date:** 5/9/2017  
**Action:** Technical Correspondence / Assistance / Other  
**Doc Link:**

**Title Description Comments:**

Tel. conversation w/consultant (Stellar) re status of the case - a summary of groundwater data will be prepared and sent to the WB shortly.

**Action Type:** Other Regulatory Actions  
**Action Date:** 4/10/2017  
**Received Issue Date:** 4/10/2017  
**Action:** Site Visit / Inspection / Sampling  
**Doc Link:**

**Title Description Comments:**

Site visit; a walk-through Bayer facility inspection and meeting w/RP representative and consultant to discuss next steps for the case; a report by Stellar w/summary of environmental data will be prepared.

**Action Type:** Agreements  
**Action Date:** 10/25/2016  
**Received Issue Date:** 10/25/2016  
**Action:** Cost Recovery Agreement / N. of Reimbursement  
**Doc Link:** [https://geotracker.waterboards.ca.gov/view\\_documents?global\\_id=T0600191476&enforcement\\_id=6301928&temptable=ENFORCEMENT](https://geotracker.waterboards.ca.gov/view_documents?global_id=T0600191476&enforcement_id=6301928&temptable=ENFORCEMENT)

**Title Description Comments:**

Site Cleanup Program recovery of oversight costs at the property located at 2550 7th Street, Berkeley - CR enrollment letter

**Action Type:** Response Requested - Other  
**Action Date:** 10/7/2009  
**Received Issue Date:** 10/7/2009  
**Action:** Other Report / Document  
**Doc Link:** [https://geotracker.waterboards.ca.gov/view\\_documents\\_all?global\\_id=T0600191476&doc\\_id=5899752](https://geotracker.waterboards.ca.gov/view_documents_all?global_id=T0600191476&doc_id=5899752)

**Title Description Comments:**

<i>Map Key</i>	<i>Number of Records</i>	<i>Direction</i>	<i>Distance (mi/ft)</i>	<i>Elev/Diff (ft)</i>	<i>Site</i>	<i>DB</i>
----------------	--------------------------	------------------	-------------------------	-----------------------	-------------	-----------

Meeting Agenda Talking Points

**Action Type:** Other Regulatory Actions  
**Action Date:** 8/26/2009  
**Received Issue Date:** 8/26/2009  
**Action:** Staff Letter  
**Doc Link:** [https://geotracker.waterboards.ca.gov/view\\_documents?global\\_id=T0600191476&enforcement\\_id=6297945&temptable=ENFORCEMENT](https://geotracker.waterboards.ca.gov/view_documents?global_id=T0600191476&enforcement_id=6297945&temptable=ENFORCEMENT)

**Title Description Comments:**

RE: Bayer/Miles/Cutter - TMDs REcommendation for case closure

**Action Type:** Other Regulatory Actions  
**Action Date:** 7/23/2009  
**Received Issue Date:** 7/23/2009  
**Action:** Staff Letter  
**Doc Link:** [https://geotracker.waterboards.ca.gov/view\\_documents?global\\_id=T0600191476&enforcement\\_id=6297943&temptable=ENFORCEMENT](https://geotracker.waterboards.ca.gov/view_documents?global_id=T0600191476&enforcement_id=6297943&temptable=ENFORCEMENT)

**Title Description Comments:**

Bayer/Miles/Cutter - TMDs Recommendation for case closure

**Action Type:** Other Regulatory Actions  
**Action Date:** 7/23/2009  
**Received Issue Date:** 7/23/2009  
**Action:** Staff Letter  
**Doc Link:** [https://geotracker.waterboards.ca.gov/view\\_documents?global\\_id=T0600191476&enforcement\\_id=6297948&temptable=ENFORCEMENT](https://geotracker.waterboards.ca.gov/view_documents?global_id=T0600191476&enforcement_id=6297948&temptable=ENFORCEMENT)

**Title Description Comments:**

Case Closure Recommendations

**Action Type:** Other Regulatory Actions  
**Action Date:** 7/22/2009  
**Received Issue Date:** 7/22/2009  
**Action:** File Review - Closure  
**Doc Link:**  
**Title Description Comments:**

RB received a request for case closure by the City of Berkeley Toxics Management Division dated June 5, 2009.

**Action Type:** Other Regulatory Actions  
**Action Date:** 6/5/2009  
**Received Issue Date:** 6/5/2009  
**Action:** Staff Letter  
**Doc Link:** [https://geotracker.waterboards.ca.gov/view\\_documents?global\\_id=T0600191476&enforcement\\_id=6297950&temptable=ENFORCEMENT](https://geotracker.waterboards.ca.gov/view_documents?global_id=T0600191476&enforcement_id=6297950&temptable=ENFORCEMENT)

**Title Description Comments:**

Site Closure Request

**Action Type:** Other Regulatory Actions  
**Action Date:** 9/22/2000  
**Received Issue Date:** 9/22/2000  
**Action:** Site Visit / Inspection / Sampling  
**Doc Link:** [https://geotracker.waterboards.ca.gov/view\\_documents?global\\_id=T0600191476&enforcement\\_id=6177985&temptable=ENFORCEMENT](https://geotracker.waterboards.ca.gov/view_documents?global_id=T0600191476&enforcement_id=6177985&temptable=ENFORCEMENT)

**Title Description Comments:**

Inspection Form

**Action Type:** Response Requested - Other  
**Action Date:** 7/7/1997  
**Received Issue Date:** 7/7/1997

<b>Map Key</b>	<b>Number of Records</b>	<b>Direction</b>	<b>Distance (mi/ft)</b>	<b>Elev/Diff (ft)</b>	<b>Site</b>	<b>DB</b>
<b>Action:</b>		Other Report / Document				
<b>Doc Link:</b>		<a href="https://geotracker.waterboards.ca.gov/view_documents_all?global_id=T0600191476&amp;doc_id=5899520">https://geotracker.waterboards.ca.gov/view_documents_all?global_id=T0600191476&amp;doc_id=5899520</a>				
<b>Title Description Comments:</b>		Third Party Review, Former Colgate Palmolive Plant, 2700 Seventh Street				
<b>Action Type:</b>		Response Requested - Other				
<b>Action Date:</b>		3/6/1996				
<b>Received Issue Date:</b>		3/6/1996				
<b>Action:</b>		Correspondence				
<b>Doc Link:</b>		<a href="https://geotracker.waterboards.ca.gov/view_documents_all?global_id=T0600191476&amp;doc_id=5899746">https://geotracker.waterboards.ca.gov/view_documents_all?global_id=T0600191476&amp;doc_id=5899746</a>				
<b>Title Description Comments:</b>		Notification of Accidental Release - Bayer				
<b>Action Type:</b>		Other Regulatory Actions				
<b>Action Date:</b>		5/15/1995				
<b>Received Issue Date:</b>		5/15/1995				
<b>Action:</b>		Technical Correspondence / Assistance / Other				
<b>Doc Link:</b>		<a href="https://geotracker.waterboards.ca.gov/view_documents?global_id=T0600191476&amp;enforcement_id=6177982&amp;temptable=ENFORCEMENT">https://geotracker.waterboards.ca.gov/view_documents?global_id=T0600191476&amp;enforcement_id=6177982&amp;temptable=ENFORCEMENT</a>				
<b>Title Description Comments:</b>		Acknowledgement of Units Operating Under Conditional Authorization and Conditional Exemption				
<b>Action Type:</b>		Response Requested - Other				
<b>Action Date:</b>		4/17/1995				
<b>Received Issue Date:</b>		4/17/1995				
<b>Action:</b>		Correspondence				
<b>Doc Link:</b>		<a href="https://geotracker.waterboards.ca.gov/view_documents_all?global_id=T0600191476&amp;doc_id=5899744">https://geotracker.waterboards.ca.gov/view_documents_all?global_id=T0600191476&amp;doc_id=5899744</a>				
<b>Title Description Comments:</b>		Notification of Name Change				
<b>Action Type:</b>		Response Requested - Reports				
<b>Action Date:</b>		9/16/1994				
<b>Received Issue Date:</b>		9/16/1994				
<b>Action:</b>		Technical Memos				
<b>Doc Link:</b>		<a href="https://geotracker.waterboards.ca.gov/view_documents_all?global_id=T0600191476&amp;doc_id=5899750">https://geotracker.waterboards.ca.gov/view_documents_all?global_id=T0600191476&amp;doc_id=5899750</a>				
<b>Title Description Comments:</b>		Agenda for Meeting				
<b>Action Type:</b>		Response Requested - Reports				
<b>Action Date:</b>		8/8/1994				
<b>Received Issue Date:</b>		8/8/1994				
<b>Action:</b>		NPDES / WDR Reports				
<b>Doc Link:</b>		<a href="https://geotracker.waterboards.ca.gov/view_documents_all?global_id=T0600191476&amp;doc_id=5900139">https://geotracker.waterboards.ca.gov/view_documents_all?global_id=T0600191476&amp;doc_id=5900139</a>				
<b>Title Description Comments:</b>		Construction Excavation Dewatering Fluids Treatment Project				
<b>Action Type:</b>		Response Requested - Reports				
<b>Action Date:</b>		8/5/1994				
<b>Received Issue Date:</b>		8/5/1994				
<b>Action:</b>		CAP/RAP - Other Report				
<b>Doc Link:</b>		<a href="https://geotracker.waterboards.ca.gov/view_documents_all?global_id=T0600191476&amp;doc_id=5899743">https://geotracker.waterboards.ca.gov/view_documents_all?global_id=T0600191476&amp;doc_id=5899743</a>				
<b>Title Description Comments:</b>		Dewatering Lab Data				
<b>Action Type:</b>		Other Regulatory Actions				
<b>Action Date:</b>		7/11/1994				
<b>Received Issue Date:</b>		7/11/1994				

<b>Map Key</b>	<b>Number of Records</b>	<b>Direction</b>	<b>Distance (mi/ft)</b>	<b>Elev/Diff (ft)</b>	<b>Site</b>	<b>DB</b>
<b>Action:</b>					Staff Letter	
<b>Doc Link:</b>					<a href="https://geotracker.waterboards.ca.gov/view_documents?global_id=T0600191476&amp;enforcement_id=6177984&amp;temptable=ENFORCEMENT">https://geotracker.waterboards.ca.gov/view_documents?global_id=T0600191476&amp;enforcement_id=6177984&amp;temptable=ENFORCEMENT</a>	
<b>Title Description Comments:</b>						
Risk Management and Prevention Program Implementation						
<b>Action Type:</b>					Response Requested - Other	
<b>Action Date:</b>					6/6/1994	
<b>Received Issue Date:</b>					6/6/1994	
<b>Action:</b>					Other Report / Document	
<b>Doc Link:</b>					<a href="https://geotracker.waterboards.ca.gov/view_documents_all?global_id=T0600191476&amp;doc_id=5784726">https://geotracker.waterboards.ca.gov/view_documents_all?global_id=T0600191476&amp;doc_id=5784726</a>	
<b>Title Description Comments:</b>						
Treatment Project						
<b>Action Type:</b>					Response Requested - Other	
<b>Action Date:</b>					5/20/1994	
<b>Received Issue Date:</b>					5/20/1994	
<b>Action:</b>					Correspondence	
<b>Doc Link:</b>					<a href="https://geotracker.waterboards.ca.gov/view_documents_all?global_id=T0600191476&amp;doc_id=5900135">https://geotracker.waterboards.ca.gov/view_documents_all?global_id=T0600191476&amp;doc_id=5900135</a>	
<b>Title Description Comments:</b>						
Construction Excavation Dewatering Fluids Treatment Project at Miles, Inc. Building 60						
<b>Action Type:</b>					Response Requested - Reports	
<b>Action Date:</b>					5/18/1994	
<b>Received Issue Date:</b>					5/18/1994	
<b>Action:</b>					NPDES / WDR Reports	
<b>Doc Link:</b>					<a href="https://geotracker.waterboards.ca.gov/view_documents_all?global_id=T0600191476&amp;doc_id=5900134">https://geotracker.waterboards.ca.gov/view_documents_all?global_id=T0600191476&amp;doc_id=5900134</a>	
<b>Title Description Comments:</b>						
Effluent Sampling and Analysis at Building 60 Construction Dewatering Project						
<b>Action Type:</b>					Other Regulatory Actions	
<b>Action Date:</b>					5/13/1994	
<b>Received Issue Date:</b>					5/13/1994	
<b>Action:</b>					Staff Letter	
<b>Doc Link:</b>					<a href="https://geotracker.waterboards.ca.gov/view_documents?global_id=T0600191476&amp;enforcement_id=6297924&amp;temptable=ENFORCEMENT">https://geotracker.waterboards.ca.gov/view_documents?global_id=T0600191476&amp;enforcement_id=6297924&amp;temptable=ENFORCEMENT</a>	
<b>Title Description Comments:</b>						
Quarterly Progress Report 15						
<b>Action Type:</b>					Other Regulatory Actions	
<b>Action Date:</b>					5/6/1994	
<b>Received Issue Date:</b>					5/6/1994	
<b>Action:</b>					Technical Correspondence / Assistance / Other	
<b>Doc Link:</b>					<a href="https://geotracker.waterboards.ca.gov/view_documents?global_id=T0600191476&amp;enforcement_id=6177981&amp;temptable=ENFORCEMENT">https://geotracker.waterboards.ca.gov/view_documents?global_id=T0600191476&amp;enforcement_id=6177981&amp;temptable=ENFORCEMENT</a>	
<b>Title Description Comments:</b>						
Review of the Miles Annual Report						
<b>Action Type:</b>					Other Regulatory Actions	
<b>Action Date:</b>					5/3/1994	
<b>Received Issue Date:</b>					5/3/1994	
<b>Action:</b>					Staff Letter	
<b>Doc Link:</b>					<a href="https://geotracker.waterboards.ca.gov/view_documents?global_id=T0600191476&amp;enforcement_id=6297937&amp;temptable=ENFORCEMENT">https://geotracker.waterboards.ca.gov/view_documents?global_id=T0600191476&amp;enforcement_id=6297937&amp;temptable=ENFORCEMENT</a>	
<b>Title Description Comments:</b>						
Usage of Treated Effluent for Dust Suppression						

<b>Map Key</b>	<b>Number of Records</b>	<b>Direction</b>	<b>Distance (mi/ft)</b>	<b>Elev/Diff (ft)</b>	<b>Site</b>	<b>DB</b>
<b>Action Type:</b>		Other Regulatory Actions				
<b>Action Date:</b>		5/3/1994				
<b>Received Issue Date:</b>		5/3/1994				
<b>Action:</b>		Staff Letter				
<b>Doc Link:</b>		<a href="https://geotracker.waterboards.ca.gov/view_documents?global_id=T0600191476&amp;enforcement_id=6297623&amp;temptable=ENFORCEMENT">https://geotracker.waterboards.ca.gov/view_documents?global_id=T0600191476&amp;enforcement_id=6297623&amp;temptable=ENFORCEMENT</a>				
<b>Title Description Comments:</b>						
Usage of Treated Effluent for Dust Suppression						
<b>Action Type:</b>		Other Regulatory Actions				
<b>Action Date:</b>		4/26/1994				
<b>Received Issue Date:</b>		4/26/1994				
<b>Action:</b>		Technical Correspondence / Assistance / Other				
<b>Doc Link:</b>		<a href="https://geotracker.waterboards.ca.gov/view_documents?global_id=T0600191476&amp;enforcement_id=6177980&amp;temptable=ENFORCEMENT">https://geotracker.waterboards.ca.gov/view_documents?global_id=T0600191476&amp;enforcement_id=6177980&amp;temptable=ENFORCEMENT</a>				
<b>Title Description Comments:</b>						
Review of the Miles Annual Report						
<b>Action Type:</b>		Response Requested - Reports				
<b>Action Date:</b>		4/19/1994				
<b>Received Issue Date:</b>		4/19/1994				
<b>Action:</b>		NPDES / WDR Reports				
<b>Doc Link:</b>		<a href="https://geotracker.waterboards.ca.gov/view_documents_all?global_id=T0600191476&amp;doc_id=5900136">https://geotracker.waterboards.ca.gov/view_documents_all?global_id=T0600191476&amp;doc_id=5900136</a>				
<b>Title Description Comments:</b>						
Effluent Sampling and Analysis at Building 60 Construction Dewatering Project						
<b>Action Type:</b>		Response Requested - Other				
<b>Action Date:</b>		4/19/1994				
<b>Received Issue Date:</b>		4/19/1994				
<b>Action:</b>		Correspondence				
<b>Doc Link:</b>		<a href="https://geotracker.waterboards.ca.gov/view_documents_all?global_id=T0600191476&amp;doc_id=5784723">https://geotracker.waterboards.ca.gov/view_documents_all?global_id=T0600191476&amp;doc_id=5784723</a>				
<b>Title Description Comments:</b>						
Resolution Letter of Non-Compliance						
<b>Action Type:</b>		Response Requested - Reports				
<b>Action Date:</b>		4/15/1994				
<b>Received Issue Date:</b>		4/15/1994				
<b>Action:</b>		NPDES / WDR Reports				
<b>Doc Link:</b>		<a href="https://geotracker.waterboards.ca.gov/view_documents_all?global_id=T0600191476&amp;doc_id=5900133">https://geotracker.waterboards.ca.gov/view_documents_all?global_id=T0600191476&amp;doc_id=5900133</a>				
<b>Title Description Comments:</b>						
Construction Excavation Dewatering Fluids Treatment Project						
<b>Action Type:</b>		Response Requested - Workplans				
<b>Action Date:</b>		3/10/1994				
<b>Received Issue Date:</b>		3/10/1994				
<b>Action:</b>		Site Investigation Workplan				
<b>Doc Link:</b>		<a href="https://geotracker.waterboards.ca.gov/view_documents_all?global_id=T0600191476&amp;doc_id=5899871">https://geotracker.waterboards.ca.gov/view_documents_all?global_id=T0600191476&amp;doc_id=5899871</a>				
<b>Title Description Comments:</b>						
Status of Proposed Site Characterization Activities						
<b>Action Type:</b>		Response Requested - Other				
<b>Action Date:</b>		2/16/1994				
<b>Received Issue Date:</b>		2/16/1994				
<b>Action:</b>		Other Report / Document				
<b>Doc Link:</b>		<a href="https://geotracker.waterboards.ca.gov/view_documents_all?global_id=T0600191476&amp;doc_id=5899757">https://geotracker.waterboards.ca.gov/view_documents_all?global_id=T0600191476&amp;doc_id=5899757</a>				
<b>Title Description Comments:</b>						
Miles/City/RWQCB Meeting Minutes						

**Action Type:** Response Requested - Other  
**Action Date:** 2/1/1994  
**Received Issue Date:** 2/1/1994  
**Action:** Request for Closure  
**Doc Link:** [https://geotracker.waterboards.ca.gov/view\\_documents\\_all?global\\_id=T0600191476&doc\\_id=5899528](https://geotracker.waterboards.ca.gov/view_documents_all?global_id=T0600191476&doc_id=5899528)  
**Title Description Comments:**

Closure of Underground Storage Tanks and Associated Remedial Activities

**Action Type:** Response Requested - Workplans  
**Action Date:** 2/1/1994  
**Received Issue Date:** 2/1/1994  
**Action:** Soil and Water Investigation Workplan  
**Doc Link:** [https://geotracker.waterboards.ca.gov/view\\_documents\\_all?global\\_id=T0600191476&doc\\_id=5899529](https://geotracker.waterboards.ca.gov/view_documents_all?global_id=T0600191476&doc_id=5899529)  
**Title Description Comments:**

Workplan for Initial Subsurface Investigation

**Action Type:** Leak Action  
**Action Date:** 1/1/1994  
**Received Issue Date:**  
**Action:** Leak Reported  
**Doc Link:**  
**Title Description Comments:**

**Action Type:** Other Regulatory Actions  
**Action Date:** 12/20/1993  
**Received Issue Date:** 12/20/1993  
**Action:** Staff Letter  
**Doc Link:** [https://geotracker.waterboards.ca.gov/view\\_documents?global\\_id=T0600191476&enforcement\\_id=6177989&temptable=ENFORCEMENT](https://geotracker.waterboards.ca.gov/view_documents?global_id=T0600191476&enforcement_id=6177989&temptable=ENFORCEMENT)  
**Title Description Comments:**

Building 38 Subsite

**Action Type:** Other Regulatory Actions  
**Action Date:** 12/17/1993  
**Received Issue Date:** 12/17/1993  
**Action:** Staff Letter  
**Doc Link:** [https://geotracker.waterboards.ca.gov/view\\_documents?global\\_id=T0600191476&enforcement\\_id=6297621&temptable=ENFORCEMENT](https://geotracker.waterboards.ca.gov/view_documents?global_id=T0600191476&enforcement_id=6297621&temptable=ENFORCEMENT)  
**Title Description Comments:**

Reduction in Sampling Frequency for Effluent Discharge and Usage of Treated Effluent for Dust Suppression

**Action Type:** Response Requested - Reports  
**Action Date:** 12/10/1993  
**Received Issue Date:** 12/10/1993  
**Action:** NPDES / WDR Reports  
**Doc Link:** [https://geotracker.waterboards.ca.gov/view\\_documents\\_all?global\\_id=T0600191476&doc\\_id=5900132](https://geotracker.waterboards.ca.gov/view_documents_all?global_id=T0600191476&doc_id=5900132)  
**Title Description Comments:**

Building 60 Construction Excavation Dewatering Project at Miles, Inc.

**Action Type:** Response Requested - Other  
**Action Date:** 12/9/1993  
**Received Issue Date:** 12/9/1993  
**Action:** Other Report / Document  
**Doc Link:** [https://geotracker.waterboards.ca.gov/view\\_documents\\_all?global\\_id=T0600191476&doc\\_id=5784730](https://geotracker.waterboards.ca.gov/view_documents_all?global_id=T0600191476&doc_id=5784730)  
**Title Description Comments:**

Resolution of Non-Compliance Items from August 9, 1993

<b>Map Key</b>	<b>Number of Records</b>	<b>Direction</b>	<b>Distance (mi/ft)</b>	<b>Elev/Diff (ft)</b>	<b>Site</b>	<b>DB</b>
<hr/>						
<b>Action Type:</b>		Response Requested - Other				
<b>Action Date:</b>		12/6/1993				
<b>Received Issue Date:</b>		12/6/1993				
<b>Action:</b>		Other Report / Document				
<b>Doc Link:</b>		<a href="https://geotracker.waterboards.ca.gov/view_documents_all?global_id=T0600191476&amp;doc_id=5784729">https://geotracker.waterboards.ca.gov/view_documents_all?global_id=T0600191476&amp;doc_id=5784729</a>				
<b>Title Description Comments:</b>		Progress Report on Miles				
<b>Action Type:</b>		Response Requested - Other				
<b>Action Date:</b>		12/1/1993				
<b>Received Issue Date:</b>		12/1/1993				
<b>Action:</b>		Other Report / Document				
<b>Doc Link:</b>		<a href="https://geotracker.waterboards.ca.gov/view_documents_all?global_id=T0600191476&amp;doc_id=5784728">https://geotracker.waterboards.ca.gov/view_documents_all?global_id=T0600191476&amp;doc_id=5784728</a>				
<b>Title Description Comments:</b>		Letter about Seismic Hazard Investigation				
<b>Action Type:</b>		Response Requested - Reports				
<b>Action Date:</b>		11/30/1993				
<b>Received Issue Date:</b>		11/30/1993				
<b>Action:</b>		NPDES / WDR Reports				
<b>Doc Link:</b>		<a href="https://geotracker.waterboards.ca.gov/view_documents_all?global_id=T0600191476&amp;doc_id=5900129">https://geotracker.waterboards.ca.gov/view_documents_all?global_id=T0600191476&amp;doc_id=5900129</a>				
<b>Title Description Comments:</b>		Effluent Sampling and Analysis at Building 60 Construction Dewatering Project				
<b>Action Type:</b>		Response Requested - Reports				
<b>Action Date:</b>		11/22/1993				
<b>Received Issue Date:</b>		11/22/1993				
<b>Action:</b>		NPDES / WDR Reports				
<b>Doc Link:</b>		<a href="https://geotracker.waterboards.ca.gov/view_documents_all?global_id=T0600191476&amp;doc_id=5900141">https://geotracker.waterboards.ca.gov/view_documents_all?global_id=T0600191476&amp;doc_id=5900141</a>				
<b>Title Description Comments:</b>		Effluent Sampling and Analysis at Building 60 Construction Dewatering Project				
<b>Action Type:</b>		Response Requested - Reports				
<b>Action Date:</b>		11/16/1993				
<b>Received Issue Date:</b>		11/16/1993				
<b>Action:</b>		NPDES / WDR Reports				
<b>Doc Link:</b>		<a href="https://geotracker.waterboards.ca.gov/view_documents_all?global_id=T0600191476&amp;doc_id=5900126">https://geotracker.waterboards.ca.gov/view_documents_all?global_id=T0600191476&amp;doc_id=5900126</a>				
<b>Title Description Comments:</b>		Construction Excavation Dewatering Fluids Treatment Project				
<b>Action Type:</b>		Response Requested - Reports				
<b>Action Date:</b>		11/16/1993				
<b>Received Issue Date:</b>		11/16/1993				
<b>Action:</b>		NPDES / WDR Reports				
<b>Doc Link:</b>		<a href="https://geotracker.waterboards.ca.gov/view_documents_all?global_id=T0600191476&amp;doc_id=5900130">https://geotracker.waterboards.ca.gov/view_documents_all?global_id=T0600191476&amp;doc_id=5900130</a>				
<b>Title Description Comments:</b>		Construction Excavation Dewatering Fluids Treatment Project at Miles Inc., Building 60				
<b>Action Type:</b>		Response Requested - Reports				
<b>Action Date:</b>		11/10/1993				
<b>Received Issue Date:</b>		11/10/1993				
<b>Action:</b>		NPDES / WDR Reports				
<b>Doc Link:</b>		<a href="https://geotracker.waterboards.ca.gov/view_documents_all?global_id=T0600191476&amp;doc_id=5900131">https://geotracker.waterboards.ca.gov/view_documents_all?global_id=T0600191476&amp;doc_id=5900131</a>				
<b>Title Description Comments:</b>		Effluent Sampling and Analysis at Building 60 Construction Dewatering Project				



<b>Map Key</b>	<b>Number of Records</b>	<b>Direction</b>	<b>Distance (mi/ft)</b>	<b>Elev/Diff (ft)</b>	<b>Site</b>	<b>DB</b>
<hr/>						
<b>Action Type:</b>		Response Requested - Reports				
<b>Action Date:</b>		11/4/1993				
<b>Received Issue Date:</b>		11/4/1993				
<b>Action:</b>		NPDES / WDR Reports				
<b>Doc Link:</b>		<a href="https://geotracker.waterboards.ca.gov/view_documents_all?global_id=T0600191476&amp;doc_id=5900122">https://geotracker.waterboards.ca.gov/view_documents_all?global_id=T0600191476&amp;doc_id=5900122</a>				
<b>Title Description Comments:</b>		Effluent Sampling and Analysis at Building 60 Construction Dewatering Project				
<b>Action Type:</b>		Response Requested - Reports				
<b>Action Date:</b>		10/22/1993				
<b>Received Issue Date:</b>		10/22/1993				
<b>Action:</b>		NPDES / WDR Reports				
<b>Doc Link:</b>		<a href="https://geotracker.waterboards.ca.gov/view_documents_all?global_id=T0600191476&amp;doc_id=5900127">https://geotracker.waterboards.ca.gov/view_documents_all?global_id=T0600191476&amp;doc_id=5900127</a>				
<b>Title Description Comments:</b>		Effluent Sampling and Analysis at Building 60 Construction Dewatering Project				
<b>Action Type:</b>		Response Requested - Reports				
<b>Action Date:</b>		10/20/1993				
<b>Received Issue Date:</b>		10/20/1993				
<b>Action:</b>		NPDES / WDR Reports				
<b>Doc Link:</b>		<a href="https://geotracker.waterboards.ca.gov/view_documents_all?global_id=T0600191476&amp;doc_id=5900140">https://geotracker.waterboards.ca.gov/view_documents_all?global_id=T0600191476&amp;doc_id=5900140</a>				
<b>Title Description Comments:</b>		Effluent Sampling and Analysis at Building 60 Construction Dewatering Project				
<b>Action Type:</b>		Response Requested - Other				
<b>Action Date:</b>		9/30/1993				
<b>Received Issue Date:</b>		9/30/1993				
<b>Action:</b>		Correspondence				
<b>Doc Link:</b>		<a href="https://geotracker.waterboards.ca.gov/view_documents_all?global_id=T0600191476&amp;doc_id=5900138">https://geotracker.waterboards.ca.gov/view_documents_all?global_id=T0600191476&amp;doc_id=5900138</a>				
<b>Title Description Comments:</b>		Groundwater Discharge Resulting from Excavation Dewatering at Miles Inc. Building 60				
<b>Action Type:</b>		Other Regulatory Actions				
<b>Action Date:</b>		9/28/1993				
<b>Received Issue Date:</b>		9/28/1993				
<b>Action:</b>		Staff Letter				
<b>Doc Link:</b>		<a href="https://geotracker.waterboards.ca.gov/view_documents?global_id=T0600191476&amp;enforcement_id=6297935&amp;temptable=ENFORCEMENT">https://geotracker.waterboards.ca.gov/view_documents?global_id=T0600191476&amp;enforcement_id=6297935&amp;temptable=ENFORCEMENT</a>				
<b>Title Description Comments:</b>		Re: Dewatering Project, Building 60, Miles, Inc.				
<b>Action Type:</b>		Response Requested - Reports				
<b>Action Date:</b>		9/27/1993				
<b>Received Issue Date:</b>		9/27/1993				
<b>Action:</b>		Monitoring Report - Quarterly				
<b>Doc Link:</b>		<a href="https://geotracker.waterboards.ca.gov/view_documents_all?global_id=T0600191476&amp;doc_id=5898917">https://geotracker.waterboards.ca.gov/view_documents_all?global_id=T0600191476&amp;doc_id=5898917</a>				
<b>Title Description Comments:</b>		Quarterly Groundwater Monitoring Report 12				
<b>Action Type:</b>		Response Requested - Reports				
<b>Action Date:</b>		9/8/1993				
<b>Received Issue Date:</b>		9/8/1993				
<b>Action:</b>		NPDES / WDR Reports				
<b>Doc Link:</b>		<a href="https://geotracker.waterboards.ca.gov/view_documents_all?global_id=T0600191476&amp;doc_id=5900128">https://geotracker.waterboards.ca.gov/view_documents_all?global_id=T0600191476&amp;doc_id=5900128</a>				
<b>Title Description Comments:</b>		Groundwater Discharge Resulting from Dewatering for the Building 60 Construction Project				

<b>Map Key</b>	<b>Number of Records</b>	<b>Direction</b>	<b>Distance (mi/ft)</b>	<b>Elev/Diff (ft)</b>	<b>Site</b>	<b>DB</b>
<b>Action Type:</b>		Other Regulatory Actions				
<b>Action Date:</b>		7/9/1993				
<b>Received Issue Date:</b>		7/9/1993				
<b>Action:</b>		Staff Letter				
<b>Doc Link:</b>		https://geotracker.waterboards.ca.gov/view_documents?global_id=T0600191476&enforcement_id=6297933&temptable=ENFORCEMENT				
<b>Title Description Comments:</b>						
Groundwater Discharge Resulting from Dewatering for the Building 60 Construction Project						
<b>Action Type:</b>		Other Regulatory Actions				
<b>Action Date:</b>		7/6/1993				
<b>Received Issue Date:</b>		7/6/1993				
<b>Action:</b>		Staff Letter				
<b>Doc Link:</b>		https://geotracker.waterboards.ca.gov/view_documents?global_id=T0600191476&enforcement_id=6297942&temptable=ENFORCEMENT				
<b>Title Description Comments:</b>						
Case Closure for Miles, Inc. Building 38 Sub-Site						
<b>Action Type:</b>		Response Requested - Other				
<b>Action Date:</b>		7/2/1993				
<b>Received Issue Date:</b>		7/2/1993				
<b>Action:</b>		Other Report / Document				
<b>Doc Link:</b>		https://geotracker.waterboards.ca.gov/view_documents_all?global_id=T0600191476&doc_id=5899506				
<b>Title Description Comments:</b>						
Application for Temporary Discharge of Groundwater						
<b>Action Type:</b>		Other Regulatory Actions				
<b>Action Date:</b>		6/7/1993				
<b>Received Issue Date:</b>		6/7/1993				
<b>Action:</b>		Staff Letter				
<b>Doc Link:</b>		https://geotracker.waterboards.ca.gov/view_documents?global_id=T0600191476&enforcement_id=6297581&temptable=ENFORCEMENT				
<b>Title Description Comments:</b>						
Response to letters dated; May 24, 1993 and May 28, 1993						
<b>Action Type:</b>		Response Requested - Reports				
<b>Action Date:</b>		5/27/1993				
<b>Received Issue Date:</b>		5/27/1993				
<b>Action:</b>		Monitoring Report - Quarterly				
<b>Doc Link:</b>		https://geotracker.waterboards.ca.gov/view_documents_all?global_id=T0600191476&doc_id=5898914				
<b>Title Description Comments:</b>						
Quarterly Groundwater Monitoring Report 11; Site Investigation and Groundwater Monitoring Program						
<b>Action Type:</b>		Response Requested - Reports				
<b>Action Date:</b>		4/2/1993				
<b>Received Issue Date:</b>		4/2/1993				
<b>Action:</b>		Monitoring Report - Quarterly				
<b>Doc Link:</b>		https://geotracker.waterboards.ca.gov/view_documents_all?global_id=T0600191476&doc_id=5898915				
<b>Title Description Comments:</b>						
Quarterly Groundwater Monitoring Report 10; Site Investigation and Groundwater Monitoring Program						
<b>Action Type:</b>		Response Requested - Reports				
<b>Action Date:</b>		12/15/1992				
<b>Received Issue Date:</b>		12/15/1992				
<b>Action:</b>		Monitoring Report - Quarterly				
<b>Doc Link:</b>		https://geotracker.waterboards.ca.gov/view_documents_all?global_id=T0600191476&doc_id=5898916				
<b>Title Description Comments:</b>						
Quarterly Groundwater Monitoring Report 9; Site Investigation and Groundwater Monitoring Program						

<i>Map Key</i>	<i>Number of Records</i>	<i>Direction</i>	<i>Distance (mi/ft)</i>	<i>Elev/Diff (ft)</i>	<i>Site</i>	<i>DB</i>
<b>Action Type:</b>		Response Requested - Reports				
<b>Action Date:</b>		8/20/1992				
<b>Received Issue Date:</b>		8/20/1992				
<b>Action:</b>		Site Investigation				
<b>Doc Link:</b>		<a href="https://geotracker.waterboards.ca.gov/view_documents_all?global_id=T0600191476&amp;doc_id=5899753">https://geotracker.waterboards.ca.gov/view_documents_all?global_id=T0600191476&amp;doc_id=5899753</a>				
<b>Title Description Comments:</b>		Environmental Investigations				
<b>Action Type:</b>		Response Requested - Reports				
<b>Action Date:</b>		8/7/1992				
<b>Received Issue Date:</b>		8/7/1992				
<b>Action:</b>		Tank Removal Report / UST Sampling Report				
<b>Doc Link:</b>		<a href="https://geotracker.waterboards.ca.gov/view_documents_all?global_id=T0600191476&amp;doc_id=5898946">https://geotracker.waterboards.ca.gov/view_documents_all?global_id=T0600191476&amp;doc_id=5898946</a>				
<b>Title Description Comments:</b>		Closure of Underground Storage Tanks at Building 49				
<b>Action Type:</b>		Response Requested - Reports				
<b>Action Date:</b>		6/11/1992				
<b>Received Issue Date:</b>		6/11/1992				
<b>Action:</b>		CAP/RAP - Other Report				
<b>Doc Link:</b>		<a href="https://geotracker.waterboards.ca.gov/view_documents_all?global_id=T0600191476&amp;doc_id=5900015">https://geotracker.waterboards.ca.gov/view_documents_all?global_id=T0600191476&amp;doc_id=5900015</a>				
<b>Title Description Comments:</b>		Summary of Results - Bulding 2-Building 4 soil remediation				
<b>Action Type:</b>		Response Requested - Other				
<b>Action Date:</b>		3/2/1992				
<b>Received Issue Date:</b>		3/2/1992				
<b>Action:</b>		Correspondence				
<b>Doc Link:</b>		<a href="https://geotracker.waterboards.ca.gov/view_documents_all?global_id=T0600191476&amp;doc_id=5899749">https://geotracker.waterboards.ca.gov/view_documents_all?global_id=T0600191476&amp;doc_id=5899749</a>				
<b>Title Description Comments:</b>		Approval of GW Monitoring Plan				
<b>Action Type:</b>		Response Requested - Other				
<b>Action Date:</b>		2/28/1992				
<b>Received Issue Date:</b>		2/28/1992				
<b>Action:</b>		Other Report / Document				
<b>Doc Link:</b>		<a href="https://geotracker.waterboards.ca.gov/view_documents_all?global_id=T0600191476&amp;doc_id=5899740">https://geotracker.waterboards.ca.gov/view_documents_all?global_id=T0600191476&amp;doc_id=5899740</a>				
<b>Title Description Comments:</b>		Cooling Tower analytical data				
<b>Action Type:</b>		Other Regulatory Actions				
<b>Action Date:</b>		1/29/1992				
<b>Received Issue Date:</b>		1/29/1992				
<b>Action:</b>		Technical Correspondence / Assistance / Other				
<b>Doc Link:</b>		<a href="https://geotracker.waterboards.ca.gov/view_documents?global_id=T0600191476&amp;enforcement_id=6297582&amp;temptable=ENFORCEMENT">https://geotracker.waterboards.ca.gov/view_documents?global_id=T0600191476&amp;enforcement_id=6297582&amp;temptable=ENFORCEMENT</a>				
<b>Title Description Comments:</b>		Miles/Cutter Site Remediation				
<b>Action Type:</b>		Response Requested - Reports				
<b>Action Date:</b>		10/18/1991				
<b>Received Issue Date:</b>		10/18/1991				
<b>Action:</b>		Phase I Assessment Report				
<b>Doc Link:</b>		<a href="https://geotracker.waterboards.ca.gov/view_documents_all?global_id=T0600191476&amp;doc_id=5899742">https://geotracker.waterboards.ca.gov/view_documents_all?global_id=T0600191476&amp;doc_id=5899742</a>				
<b>Title Description Comments:</b>		Evaluation of Aquatic Park				

**Action Type:** Response Requested - Reports  
**Action Date:** 10/18/1991  
**Received Issue Date:** 10/18/1991  
**Action:** CAP/RAP - Other Report  
**Doc Link:** [https://geotracker.waterboards.ca.gov/view\\_documents\\_all?global\\_id=T0600191476&doc\\_id=5899756](https://geotracker.waterboards.ca.gov/view_documents_all?global_id=T0600191476&doc_id=5899756)  
**Title Description Comments:**

10/10/91 Meeting regarding remedial activities

**Action Type:** Response Requested - Other  
**Action Date:** 10/17/1991  
**Received Issue Date:** 10/17/1991  
**Action:** Correspondence  
**Doc Link:** [https://geotracker.waterboards.ca.gov/view\\_documents\\_all?global\\_id=T0600191476&doc\\_id=5899762](https://geotracker.waterboards.ca.gov/view_documents_all?global_id=T0600191476&doc_id=5899762)  
**Title Description Comments:**

Storm Drain Discharge of Cooling Water

**Action Type:** Other Regulatory Actions  
**Action Date:** 10/11/1991  
**Received Issue Date:** 10/11/1991  
**Action:** Staff Letter  
**Doc Link:** [https://geotracker.waterboards.ca.gov/view\\_documents?global\\_id=T0600191476&enforcement\\_id=6297618&temptable=ENFORCEMENT](https://geotracker.waterboards.ca.gov/view_documents?global_id=T0600191476&enforcement_id=6297618&temptable=ENFORCEMENT)  
**Title Description Comments:**

Summary of October 10, 1991 Meeting

**Action Type:** Response Requested - Other  
**Action Date:** 6/22/1991  
**Received Issue Date:** 6/22/1991  
**Action:** Other Report / Document  
**Doc Link:** [https://geotracker.waterboards.ca.gov/view\\_documents\\_all?global\\_id=T0600191476&doc\\_id=5784727](https://geotracker.waterboards.ca.gov/view_documents_all?global_id=T0600191476&doc_id=5784727)  
**Title Description Comments:**

Planning Commission Community Workshop

**Action Type:** Response Requested - Other  
**Action Date:** 6/2/1991  
**Received Issue Date:** 6/2/1991  
**Action:** Other Report / Document  
**Doc Link:** [https://geotracker.waterboards.ca.gov/view\\_documents\\_all?global\\_id=T0600191476&doc\\_id=5784725](https://geotracker.waterboards.ca.gov/view_documents_all?global_id=T0600191476&doc_id=5784725)  
**Title Description Comments:**

Miles Cutter Public Review Process

**Action Type:** Other Regulatory Actions  
**Action Date:** 3/22/1990  
**Received Issue Date:** 3/22/1990  
**Action:** Staff Letter  
**Doc Link:** [https://geotracker.waterboards.ca.gov/view\\_documents?global\\_id=T0600191476&enforcement\\_id=6297579&temptable=ENFORCEMENT](https://geotracker.waterboards.ca.gov/view_documents?global_id=T0600191476&enforcement_id=6297579&temptable=ENFORCEMENT)  
**Title Description Comments:**

Underground Tank Removals

**Action Type:** Response Requested - Reports  
**Action Date:** 3/11/1988  
**Received Issue Date:** 3/11/1988  
**Action:** CAP/RAP - Other Report  
**Doc Link:** [https://geotracker.waterboards.ca.gov/view\\_documents\\_all?global\\_id=T0600191476&doc\\_id=5900013](https://geotracker.waterboards.ca.gov/view_documents_all?global_id=T0600191476&doc_id=5900013)  
**Title Description Comments:**

Map Key	Number of Records	Direction	Distance (mi/ft)	Elev/Diff (ft)	Site	DB
---------	-------------------	-----------	------------------	----------------	------	----

Contaminated Soil Removal Report

**Action Type:** Response Requested - Workplans  
**Action Date:** 10/23/1987  
**Received Issue Date:** 10/23/1987  
**Action:** Corrective Action Plan / Remedial Action Plan  
**Doc Link:** [https://geotracker.waterboards.ca.gov/view\\_documents\\_all?global\\_id=T0600191476&doc\\_id=5899759](https://geotracker.waterboards.ca.gov/view_documents_all?global_id=T0600191476&doc_id=5899759)  
**Title Description Comments:**

Remediation Plan: Oil Tank 12K1 Site

**Action Type:** Response Requested - Reports  
**Action Date:** 8/11/1987  
**Received Issue Date:** 8/11/1987  
**Action:** Tank Removal Report / UST Sampling Report  
**Doc Link:** [https://geotracker.waterboards.ca.gov/view\\_documents\\_all?global\\_id=T0600191476&doc\\_id=5900009](https://geotracker.waterboards.ca.gov/view_documents_all?global_id=T0600191476&doc_id=5900009)  
**Title Description Comments:**

Interim Report UST Removal Sampling

**Action Type:** Response Requested - Reports  
**Action Date:** 7/6/1987  
**Received Issue Date:** 7/6/1987  
**Action:** Soil and Water Investigation Report  
**Doc Link:** [https://geotracker.waterboards.ca.gov/view\\_documents\\_all?global\\_id=T0600191476&doc\\_id=5899872](https://geotracker.waterboards.ca.gov/view_documents_all?global_id=T0600191476&doc_id=5899872)  
**Title Description Comments:**

Report of Soil and Ground Water Investigation

**Sites from GeoTracker Search - Documents (as of Feb 24, 2020)**

**Document Type:** Site Documents  
**Document Date:** 9/6/2017  
**Submitted:**  
**Submitted By:** TOM MAGNEY (REGULATOR)  
**Size :**  
**Title:** FILE AND GEOTRACKER REVIEW; PREPARATION AND SUBMITTAL OF ANNUAL ESTIMATE LETTER FOR SCP COST RECOVERY OVERSIGHT  
**Title Link:** [https://geotracker.waterboards.ca.gov/view\\_documents?global\\_id=T0600191476&enforcement\\_id=6335735](https://geotracker.waterboards.ca.gov/view_documents?global_id=T0600191476&enforcement_id=6335735)  
**Type:** TECHNICAL CORRESPONDENCE / ASSISTANCE / OTHER

**Document Type:** Site Documents  
**Document Date:** 10/25/2016  
**Submitted:**  
**Submitted By:** (REGULATOR)  
**Size :**  
**Title:** SITE CLEANUP PROGRAM RECOVERY OF OVERSIGHT COSTS AT THE PROPERTY LOCATED AT 2550 7TH STREET, BERKELEY - CR ENROLLMENT LETTER  
**Title Link:** [https://geotracker.waterboards.ca.gov/view\\_documents?global\\_id=T0600191476&enforcement\\_id=6301928](https://geotracker.waterboards.ca.gov/view_documents?global_id=T0600191476&enforcement_id=6301928)  
**Type:** COST RECOVERY AGREEMENT / N. OF REIMBURSEMENT

**Document Type:** Site Documents  
**Document Date:** 10/7/2009  
**Submitted:**  
**Submitted By:** ASHA TURMAN (REGULATOR)  
**Size :**  
**Title:** MEETING AGENDA TALKING POINTS  
**Title Link:** [https://geotracker.waterboards.ca.gov/view\\_documents?global\\_id=T0600191476&document\\_id=5899752](https://geotracker.waterboards.ca.gov/view_documents?global_id=T0600191476&document_id=5899752)  
**Type:** OTHER REPORT / DOCUMENT

**Document Type:** Site Documents  
**Document Date:** 8/26/2009  
**Submitted:**  
**Submitted By:** ASHA TURMAN (REGULATOR)  
**Size :**  
**Title:** RE: BAYER/MILES/CUTTER - TMDS RECOMMENDATION FOR CASE CLOSURE  
**Title Link:** [https://geotracker.waterboards.ca.gov/view\\_documents?global\\_id=T0600191476&enforcement\\_id=6297945](https://geotracker.waterboards.ca.gov/view_documents?global_id=T0600191476&enforcement_id=6297945)  
**Type:** STAFF LETTER

**Document Type:** Site Documents  
**Document Date:** 7/23/2009  
**Submitted:**  
**Submitted By:** ASHA TURMAN (REGULATOR)  
**Size :**  
**Title:** CASE CLOSURE RECOMMENDATIONS

<b>Map Key</b>	<b>Number of Records</b>	<b>Direction</b>	<b>Distance (mi/ft)</b>	<b>Elev/Diff (ft)</b>	<b>Site</b>	<b>DB</b>
<b>Title Link:</b> <b>Type:</b>					https://geotracker.waterboards.ca.gov/view_documents?global_id=T0600191476&enforcement_id=6297948 STAFF LETTER	
<b>Document Type:</b> <b>Document Date:</b> <b>Size :</b> <b>Title:</b> <b>Title Link:</b> <b>Type:</b>	Site Documents 7/23/2009				<b>Submitted:</b> <b>Submitted By:</b> ASHA TURMAN (REGULATOR)  BAYER/MILES/CUTTER - TMDS RECOMMENDATION FOR CASE CLOSURE https://geotracker.waterboards.ca.gov/view_documents?global_id=T0600191476&enforcement_id=6297943 STAFF LETTER	
<b>Document Type:</b> <b>Document Date:</b> <b>Size :</b> <b>Title:</b> <b>Title Link:</b> <b>Type:</b>	Site Documents 6/5/2009				<b>Submitted:</b> <b>Submitted By:</b> ASHA TURMAN (REGULATOR)  SITE CLOSURE REQUEST https://geotracker.waterboards.ca.gov/view_documents?global_id=T0600191476&enforcement_id=6297950 STAFF LETTER	
<b>Document Type:</b> <b>Document Date:</b> <b>Size :</b> <b>Title:</b> <b>Title Link:</b> <b>Type:</b>	Site Documents 9/22/2000				<b>Submitted:</b> <b>Submitted By:</b> (REGULATOR)  INSPECTION FORM https://geotracker.waterboards.ca.gov/view_documents?global_id=T0600191476&enforcement_id=6177985 SITE VISIT / INSPECTION / SAMPLING	
<b>Document Type:</b> <b>Document Date:</b> <b>Size :</b> <b>Title:</b> <b>Title Link:</b> <b>Type:</b>	Site Documents 7/7/1997				<b>Submitted:</b> <b>Submitted By:</b> ASHA TURMAN (REGULATOR)  THIRD PARTY REVIEW, FORMER COLGATE PALMOLIVE PLANT, 2700 SEVENTH STREET https://geotracker.waterboards.ca.gov/view_documents?global_id=T0600191476&document_id=5899520 OTHER REPORT / DOCUMENT	
<b>Document Type:</b> <b>Document Date:</b> <b>Size :</b> <b>Title:</b> <b>Title Link:</b> <b>Type:</b>	Site Documents 3/6/1996				<b>Submitted:</b> <b>Submitted By:</b> ASHA TURMAN (REGULATOR)  NOTIFICATION OF ACCIDENTAL RELEASE - BAYER https://geotracker.waterboards.ca.gov/view_documents?global_id=T0600191476&document_id=5899746 CORRESPONDENCE	
<b>Document Type:</b> <b>Document Date:</b> <b>Size :</b> <b>Title:</b> <b>Title Link:</b> <b>Type:</b>	Site Documents 5/15/1995				<b>Submitted:</b> <b>Submitted By:</b> (REGULATOR)  ACKNOWLEDGEMENT OF UNITS OPERATING UNDER CONDITIONAL AUTHORIZATION AND CONDITIONAL EXEMPTION https://geotracker.waterboards.ca.gov/view_documents?global_id=T0600191476&enforcement_id=6177982 TECHNICAL CORRESPONDENCE / ASSISTANCE / OTHER	
<b>Document Type:</b> <b>Document Date:</b> <b>Size :</b> <b>Title:</b> <b>Title Link:</b> <b>Type:</b>	Site Documents 4/17/1995				<b>Submitted:</b> <b>Submitted By:</b> ASHA TURMAN (REGULATOR)  NOTIFICATION OF NAME CHANGE https://geotracker.waterboards.ca.gov/view_documents?global_id=T0600191476&document_id=5899744 CORRESPONDENCE	
<b>Document Type:</b> <b>Document Date:</b> <b>Size :</b> <b>Title:</b> <b>Title Link:</b> <b>Type:</b>	Site Documents 9/16/1994				<b>Submitted:</b> <b>Submitted By:</b> ASHA TURMAN (REGULATOR)  AGENDA FOR MEETING https://geotracker.waterboards.ca.gov/view_documents?global_id=T0600191476&document_id=5899750 TECHNICAL MEMOS	
<b>Document Type:</b> <b>Document Date:</b> <b>Size :</b> <b>Title:</b> <b>Title Link:</b> <b>Type:</b>	Site Documents 8/8/1994				<b>Submitted:</b> <b>Submitted By:</b> ASHA TURMAN (REGULATOR)  CONSTRUCTION EXCAVATION DEWATERING FLUIDS TREATMENT PROJECT https://geotracker.waterboards.ca.gov/view_documents?global_id=T0600191476&document_id=5900139 NPDES / WDR REPORTS	
<b>Document Type:</b> <b>Document Date:</b>	Site Documents 8/5/1994				<b>Submitted:</b> <b>Submitted By:</b> ASHA TURMAN (REGULATOR)	

Map Key	Number of Records	Direction	Distance (mi/ft)	Elev/Diff (ft)	Site	DB
<b>Size :</b>						
<b>Title:</b>					DEWATERING LAB DATA	
<b>Title Link:</b>					<a href="https://geotracker.waterboards.ca.gov/view_documents?global_id=T0600191476&amp;document_id=5899743">https://geotracker.waterboards.ca.gov/view_documents?global_id=T0600191476&amp;document_id=5899743</a>	
<b>Type:</b>					CAP/RAP - OTHER REPORT	
<b>Document Type:</b>	Site Documents				<b>Submitted:</b>	
<b>Document Date:</b>	7/11/1994				<b>Submitted By:</b>	(REGULATOR)
<b>Size :</b>						
<b>Title:</b>					RISK MANAGEMENT AND PREVENTION PROGRAM IMPLEMENTATION	
<b>Title Link:</b>					<a href="https://geotracker.waterboards.ca.gov/view_documents?global_id=T0600191476&amp;enforcement_id=6177984">https://geotracker.waterboards.ca.gov/view_documents?global_id=T0600191476&amp;enforcement_id=6177984</a>	
<b>Type:</b>					STAFF LETTER	
<b>Document Type:</b>	Site Documents				<b>Submitted:</b>	
<b>Document Date:</b>	6/6/1994				<b>Submitted By:</b>	(REGULATOR)
<b>Size :</b>						
<b>Title:</b>					TREATMENT PROJECT	
<b>Title Link:</b>					<a href="https://geotracker.waterboards.ca.gov/view_documents?global_id=T0600191476&amp;document_id=5784726">https://geotracker.waterboards.ca.gov/view_documents?global_id=T0600191476&amp;document_id=5784726</a>	
<b>Type:</b>					OTHER REPORT / DOCUMENT	
<b>Document Type:</b>	Site Documents				<b>Submitted:</b>	
<b>Document Date:</b>	5/20/1994				<b>Submitted By:</b>	ASHA TURMAN (REGULATOR)
<b>Size :</b>						
<b>Title:</b>					CONSTRUCTION EXCAVATION DEWATERING FLUIDS TREATMENT PROJECT AT MILES, INC. BUILDING 60	
<b>Title Link:</b>					<a href="https://geotracker.waterboards.ca.gov/view_documents?global_id=T0600191476&amp;document_id=5900135">https://geotracker.waterboards.ca.gov/view_documents?global_id=T0600191476&amp;document_id=5900135</a>	
<b>Type:</b>					CORRESPONDENCE	
<b>Document Type:</b>	Site Documents				<b>Submitted:</b>	
<b>Document Date:</b>	5/18/1994				<b>Submitted By:</b>	ASHA TURMAN (REGULATOR)
<b>Size :</b>						
<b>Title:</b>					EFFLUENT SAMPLING AND ANALYSIS AT BUILDING 60 CONSTRUCTION DEWATERING PROJECT	
<b>Title Link:</b>					<a href="https://geotracker.waterboards.ca.gov/view_documents?global_id=T0600191476&amp;document_id=5900134">https://geotracker.waterboards.ca.gov/view_documents?global_id=T0600191476&amp;document_id=5900134</a>	
<b>Type:</b>					NPDES / WDR REPORTS	
<b>Document Type:</b>	Site Documents				<b>Submitted:</b>	
<b>Document Date:</b>	5/13/1994				<b>Submitted By:</b>	ASHA TURMAN (REGULATOR)
<b>Size :</b>						
<b>Title:</b>					QUARTERLY PROGRESS REPORT 15	
<b>Title Link:</b>					<a href="https://geotracker.waterboards.ca.gov/view_documents?global_id=T0600191476&amp;enforcement_id=6297924">https://geotracker.waterboards.ca.gov/view_documents?global_id=T0600191476&amp;enforcement_id=6297924</a>	
<b>Type:</b>					STAFF LETTER	
<b>Document Type:</b>	Site Documents				<b>Submitted:</b>	
<b>Document Date:</b>	5/6/1994				<b>Submitted By:</b>	(REGULATOR)
<b>Size :</b>						
<b>Title:</b>					REVIEW OF THE MILES ANNUAL REPORT	
<b>Title Link:</b>					<a href="https://geotracker.waterboards.ca.gov/view_documents?global_id=T0600191476&amp;enforcement_id=6177981">https://geotracker.waterboards.ca.gov/view_documents?global_id=T0600191476&amp;enforcement_id=6177981</a>	
<b>Type:</b>					TECHNICAL CORRESPONDENCE / ASSISTANCE / OTHER	
<b>Document Type:</b>	Site Documents				<b>Submitted:</b>	
<b>Document Date:</b>	5/3/1994				<b>Submitted By:</b>	ASHA TURMAN (REGULATOR)
<b>Size :</b>						
<b>Title:</b>					USAGE OF TREATED EFFLUENT FOR DUST SUPPRESSION	
<b>Title Link:</b>					<a href="https://geotracker.waterboards.ca.gov/view_documents?global_id=T0600191476&amp;enforcement_id=6297937">https://geotracker.waterboards.ca.gov/view_documents?global_id=T0600191476&amp;enforcement_id=6297937</a>	
<b>Type:</b>					STAFF LETTER	
<b>Document Type:</b>	Site Documents				<b>Submitted:</b>	
<b>Document Date:</b>	5/3/1994				<b>Submitted By:</b>	ASHA TURMAN (REGULATOR)
<b>Size :</b>						
<b>Title:</b>					USAGE OF TREATED EFFLUENT FOR DUST SUPPRESSION	
<b>Title Link:</b>					<a href="https://geotracker.waterboards.ca.gov/view_documents?global_id=T0600191476&amp;enforcement_id=6297623">https://geotracker.waterboards.ca.gov/view_documents?global_id=T0600191476&amp;enforcement_id=6297623</a>	
<b>Type:</b>					STAFF LETTER	
<b>Document Type:</b>	Site Documents				<b>Submitted:</b>	
<b>Document Date:</b>	4/26/1994				<b>Submitted By:</b>	(REGULATOR)
<b>Size :</b>						
<b>Title:</b>					REVIEW OF THE MILES ANNUAL REPORT	
<b>Title Link:</b>					<a href="https://geotracker.waterboards.ca.gov/view_documents?global_id=T0600191476&amp;enforcement_id=6177980">https://geotracker.waterboards.ca.gov/view_documents?global_id=T0600191476&amp;enforcement_id=6177980</a>	
<b>Type:</b>					TECHNICAL CORRESPONDENCE / ASSISTANCE / OTHER	

<b>Map Key</b>	<b>Number of Records</b>	<b>Direction</b>	<b>Distance (mi/ft)</b>	<b>Elev/Diff (ft)</b>	<b>Site</b>	<b>DB</b>
<b>Document Type:</b> <b>Document Date:</b> <b>Size :</b> <b>Title:</b> <b>Title Link:</b> <b>Type:</b>	Site Documents 4/19/1994				<b>Submitted:</b> <b>Submitted By:</b> (REGULATOR)	
					RESOLUTION LETTER OF NON-COMPLIANCE <a href="https://geotracker.waterboards.ca.gov/view_documents?global_id=T0600191476&amp;document_id=5784723">https://geotracker.waterboards.ca.gov/view_documents?global_id=T0600191476&amp;document_id=5784723</a> CORRESPONDENCE	
<b>Document Type:</b> <b>Document Date:</b> <b>Size :</b> <b>Title:</b> <b>Title Link:</b> <b>Type:</b>	Site Documents 4/19/1994				<b>Submitted:</b> <b>Submitted By:</b> ASHA TURMAN (REGULATOR)	
					EFFLUENT SAMPLING AND ANALYSIS AT BUILDING 60 CONSTRUCTION DWATERING PROJECT <a href="https://geotracker.waterboards.ca.gov/view_documents?global_id=T0600191476&amp;document_id=5900136">https://geotracker.waterboards.ca.gov/view_documents?global_id=T0600191476&amp;document_id=5900136</a> NPDES / WDR REPORTS	
<b>Document Type:</b> <b>Document Date:</b> <b>Size :</b> <b>Title:</b> <b>Title Link:</b> <b>Type:</b>	Site Documents 4/15/1994				<b>Submitted:</b> <b>Submitted By:</b> ASHA TURMAN (REGULATOR)	
					CONSTRUCTION EXCAVATION DEWATERING FLUIDS TREATMENT PROJECT <a href="https://geotracker.waterboards.ca.gov/view_documents?global_id=T0600191476&amp;document_id=5900133">https://geotracker.waterboards.ca.gov/view_documents?global_id=T0600191476&amp;document_id=5900133</a> NPDES / WDR REPORTS	
<b>Document Type:</b> <b>Document Date:</b> <b>Size :</b> <b>Title:</b> <b>Title Link:</b> <b>Type:</b>	Site Documents 3/10/1994				<b>Submitted:</b> <b>Submitted By:</b> ASHA TURMAN (REGULATOR)	
					STATUS OF PROPOSED SITE CHARACTERIZATION ACTIVITIES <a href="https://geotracker.waterboards.ca.gov/view_documents?global_id=T0600191476&amp;document_id=5899871">https://geotracker.waterboards.ca.gov/view_documents?global_id=T0600191476&amp;document_id=5899871</a> SITE INVESTIGATION WORKPLAN	
<b>Document Type:</b> <b>Document Date:</b> <b>Size :</b> <b>Title:</b> <b>Title Link:</b> <b>Type:</b>	Site Documents 2/16/1994				<b>Submitted:</b> <b>Submitted By:</b> ASHA TURMAN (REGULATOR)	
					MILES/CITY/RWQCB MEETING MINUTES <a href="https://geotracker.waterboards.ca.gov/view_documents?global_id=T0600191476&amp;document_id=5899757">https://geotracker.waterboards.ca.gov/view_documents?global_id=T0600191476&amp;document_id=5899757</a> OTHER REPORT / DOCUMENT	
<b>Document Type:</b> <b>Document Date:</b> <b>Size :</b> <b>Title:</b> <b>Title Link:</b> <b>Type:</b>	Site Documents 2/1/1994				<b>Submitted:</b> <b>Submitted By:</b> ASHA TURMAN (REGULATOR)	
					CLOSURE OF UNDERGROUND STORAGE TANKS AND ASSOCIATED REMEDIAL ACTIVITIES <a href="https://geotracker.waterboards.ca.gov/view_documents?global_id=T0600191476&amp;document_id=5899528">https://geotracker.waterboards.ca.gov/view_documents?global_id=T0600191476&amp;document_id=5899528</a> REQUEST FOR CLOSURE	
<b>Document Type:</b> <b>Document Date:</b> <b>Size :</b> <b>Title:</b> <b>Title Link:</b> <b>Type:</b>	Site Documents 2/1/1994				<b>Submitted:</b> <b>Submitted By:</b> ASHA TURMAN (REGULATOR)	
					WORKPLAN FOR INITIAL SUBSURFACE INVESTIGATION <a href="https://geotracker.waterboards.ca.gov/view_documents?global_id=T0600191476&amp;document_id=5899529">https://geotracker.waterboards.ca.gov/view_documents?global_id=T0600191476&amp;document_id=5899529</a> SOIL AND WATER INVESTIGATION WORKPLAN	
<b>Document Type:</b> <b>Document Date:</b> <b>Size :</b> <b>Title:</b> <b>Title Link:</b> <b>Type:</b>	Site Documents 12/20/1993				<b>Submitted:</b> <b>Submitted By:</b> (REGULATOR)	
					BUILDING 38 SUBSITE <a href="https://geotracker.waterboards.ca.gov/view_documents?global_id=T0600191476&amp;enforcement_id=6177989">https://geotracker.waterboards.ca.gov/view_documents?global_id=T0600191476&amp;enforcement_id=6177989</a> STAFF LETTER	
<b>Document Type:</b> <b>Document Date:</b> <b>Size :</b> <b>Title:</b> <b>Title Link:</b> <b>Type:</b>	Site Documents 12/17/1993				<b>Submitted:</b> <b>Submitted By:</b> ASHA TURMAN (REGULATOR)	
					REDUCTION IN SAMPLING FREQUENCY FOR EFFLUENT DISCHARGE AND USAGE OF TREATED EFFLUENT FOR DUST SUPPRESSION <a href="https://geotracker.waterboards.ca.gov/view_documents?global_id=T0600191476&amp;enforcement_id=6297621">https://geotracker.waterboards.ca.gov/view_documents?global_id=T0600191476&amp;enforcement_id=6297621</a> STAFF LETTER	
<b>Document Type:</b> <b>Document Date:</b> <b>Size :</b> <b>Title:</b> <b>Title Link:</b>	Site Documents 12/10/1993				<b>Submitted:</b> <b>Submitted By:</b> ASHA TURMAN (REGULATOR)	
					BUILDING 60 CONSTRUCTION EXCAVATION DEWATERING PROJECT AT MILES, INC. <a href="https://geotracker.waterboards.ca.gov/view_documents?global_id=T0600191476&amp;document_id=5900132">https://geotracker.waterboards.ca.gov/view_documents?global_id=T0600191476&amp;document_id=5900132</a>	



<b>Map Key</b>	<b>Number of Records</b>	<b>Direction</b>	<b>Distance (mi/ft)</b>	<b>Elev/Diff (ft)</b>	<b>Site</b>	<b>DB</b>
<b>Type:</b>		NPDES / WDR REPORTS				
<b>Document Type:</b>	Site Documents				<b>Submitted:</b>	
<b>Document Date:</b>	12/9/1993				<b>Submitted By:</b>	(REGULATOR)
<b>Size :</b>						
<b>Title:</b>	RESOLUTION OF NON-COMPLIANCE ITEMS FROM AUGUST 9, 1993					
<b>Title Link:</b>	<a href="https://geotracker.waterboards.ca.gov/view_documents?global_id=T0600191476&amp;document_id=5784730">https://geotracker.waterboards.ca.gov/view_documents?global_id=T0600191476&amp;document_id=5784730</a>					
<b>Type:</b>	OTHER REPORT / DOCUMENT					
<b>Document Type:</b>	Site Documents				<b>Submitted:</b>	
<b>Document Date:</b>	12/6/1993				<b>Submitted By:</b>	(REGULATOR)
<b>Size :</b>						
<b>Title:</b>	PROGRESS REPORT ON MILES					
<b>Title Link:</b>	<a href="https://geotracker.waterboards.ca.gov/view_documents?global_id=T0600191476&amp;document_id=5784729">https://geotracker.waterboards.ca.gov/view_documents?global_id=T0600191476&amp;document_id=5784729</a>					
<b>Type:</b>	OTHER REPORT / DOCUMENT					
<b>Document Type:</b>	Site Documents				<b>Submitted:</b>	
<b>Document Date:</b>	12/1/1993				<b>Submitted By:</b>	(REGULATOR)
<b>Size :</b>						
<b>Title:</b>	LETTER ABOUT SEISMIC HAZARD INVESTIGATION					
<b>Title Link:</b>	<a href="https://geotracker.waterboards.ca.gov/view_documents?global_id=T0600191476&amp;document_id=5784728">https://geotracker.waterboards.ca.gov/view_documents?global_id=T0600191476&amp;document_id=5784728</a>					
<b>Type:</b>	OTHER REPORT / DOCUMENT					
<b>Document Type:</b>	Site Documents				<b>Submitted:</b>	
<b>Document Date:</b>	11/30/1993				<b>Submitted By:</b>	ASHA TURMAN (REGULATOR)
<b>Size :</b>						
<b>Title:</b>	EFFLUENT SAMPLING AND ANALYSIS AT BUILDING 60 CONSTRUCTION DEWATERING PROJECT					
<b>Title Link:</b>	<a href="https://geotracker.waterboards.ca.gov/view_documents?global_id=T0600191476&amp;document_id=5900129">https://geotracker.waterboards.ca.gov/view_documents?global_id=T0600191476&amp;document_id=5900129</a>					
<b>Type:</b>	NPDES / WDR REPORTS					
<b>Document Type:</b>	Site Documents				<b>Submitted:</b>	
<b>Document Date:</b>	11/22/1993				<b>Submitted By:</b>	ASHA TURMAN (REGULATOR)
<b>Size :</b>						
<b>Title:</b>	EFFLUENT SAMPLING AND ANALYSIS AT BUILDING 60 CONSTRUCTION DEWATERING PROJECT					
<b>Title Link:</b>	<a href="https://geotracker.waterboards.ca.gov/view_documents?global_id=T0600191476&amp;document_id=5900141">https://geotracker.waterboards.ca.gov/view_documents?global_id=T0600191476&amp;document_id=5900141</a>					
<b>Type:</b>	NPDES / WDR REPORTS					
<b>Document Type:</b>	Site Documents				<b>Submitted:</b>	
<b>Document Date:</b>	11/16/1993				<b>Submitted By:</b>	ASHA TURMAN (REGULATOR)
<b>Size :</b>						
<b>Title:</b>	CONSTRUCTION EXCAVATION DEWATERING FLUIDS TREATMENT PROJECT AT MILES INC., BUILDING 60					
<b>Title Link:</b>	<a href="https://geotracker.waterboards.ca.gov/view_documents?global_id=T0600191476&amp;document_id=5900130">https://geotracker.waterboards.ca.gov/view_documents?global_id=T0600191476&amp;document_id=5900130</a>					
<b>Type:</b>	NPDES / WDR REPORTS					
<b>Document Type:</b>	Site Documents				<b>Submitted:</b>	
<b>Document Date:</b>	11/16/1993				<b>Submitted By:</b>	ASHA TURMAN (REGULATOR)
<b>Size :</b>						
<b>Title:</b>	CONSTRUCTION EXCAVATION DEWATERING FLUIDS TREATMENT PROJECT					
<b>Title Link:</b>	<a href="https://geotracker.waterboards.ca.gov/view_documents?global_id=T0600191476&amp;document_id=5900126">https://geotracker.waterboards.ca.gov/view_documents?global_id=T0600191476&amp;document_id=5900126</a>					
<b>Type:</b>	NPDES / WDR REPORTS					
<b>Document Type:</b>	Site Documents				<b>Submitted:</b>	
<b>Document Date:</b>	11/10/1993				<b>Submitted By:</b>	ASHA TURMAN (REGULATOR)
<b>Size :</b>						
<b>Title:</b>	EFFLUENT SAMPLING AND ANALYSIS AT BUILDING 60 CONSTRUCTION DEWATERING PROJECT					
<b>Title Link:</b>	<a href="https://geotracker.waterboards.ca.gov/view_documents?global_id=T0600191476&amp;document_id=5900131">https://geotracker.waterboards.ca.gov/view_documents?global_id=T0600191476&amp;document_id=5900131</a>					
<b>Type:</b>	NPDES / WDR REPORTS					
<b>Document Type:</b>	Site Documents				<b>Submitted:</b>	
<b>Document Date:</b>	11/4/1993				<b>Submitted By:</b>	ASHA TURMAN (REGULATOR)
<b>Size :</b>						
<b>Title:</b>	EFFLUENT SAMPLING AND ANALYSIS AT BUILDING 60 CONSTRUCTION DEWATERING PROJECT					
<b>Title Link:</b>	<a href="https://geotracker.waterboards.ca.gov/view_documents?global_id=T0600191476&amp;document_id=5900122">https://geotracker.waterboards.ca.gov/view_documents?global_id=T0600191476&amp;document_id=5900122</a>					
<b>Type:</b>	NPDES / WDR REPORTS					
<b>Document Type:</b>	Site Documents				<b>Submitted:</b>	
<b>Document Date:</b>	10/22/1993				<b>Submitted By:</b>	ASHA TURMAN (REGULATOR)
<b>Size :</b>						
<b>Title:</b>	EFFLUENT SAMPLING AND ANALYSIS AT BUILDING 60 CONSTRUCTION DEWATERING PROJECT					

Map Key	Number of Records	Direction	Distance (mi/ft)	Elev/Diff (ft)	Site	DB
<b>Title Link:</b> <b>Type:</b>					<a href="https://geotracker.waterboards.ca.gov/view_documents?global_id=T0600191476&amp;document_id=5900127">https://geotracker.waterboards.ca.gov/view_documents?global_id=T0600191476&amp;document_id=5900127</a> NPDES / WDR REPORTS	
<b>Document Type:</b> <b>Document Date:</b> <b>Size :</b> <b>Title:</b> <b>Title Link:</b> <b>Type:</b>	Site Documents 10/20/1993				<b>Submitted:</b> <b>Submitted By:</b> ASHA TURMAN (REGULATOR)  EFFLUENT SAMPLING AND ANALYSIS AT BUILDING 60 CONSTRUCTION DEWATERING PROJECT <a href="https://geotracker.waterboards.ca.gov/view_documents?global_id=T0600191476&amp;document_id=5900140">https://geotracker.waterboards.ca.gov/view_documents?global_id=T0600191476&amp;document_id=5900140</a> NPDES / WDR REPORTS	
<b>Document Type:</b> <b>Document Date:</b> <b>Size :</b> <b>Title:</b> <b>Title Link:</b> <b>Type:</b>	Site Documents 9/30/1993				<b>Submitted:</b> <b>Submitted By:</b> ASHA TURMAN (REGULATOR)  GROUNDWATER DISCHARGE RESULTING FROM EXCAVATION DEWATERING AT MILES INC. BUILDING 60 <a href="https://geotracker.waterboards.ca.gov/view_documents?global_id=T0600191476&amp;document_id=5900138">https://geotracker.waterboards.ca.gov/view_documents?global_id=T0600191476&amp;document_id=5900138</a> CORRESPONDENCE	
<b>Document Type:</b> <b>Document Date:</b> <b>Size :</b> <b>Title:</b> <b>Title Link:</b> <b>Type:</b>	Site Documents 9/28/1993				<b>Submitted:</b> <b>Submitted By:</b> ASHA TURMAN (REGULATOR)  RE: DEWATERING PROJECT, BUILDING 60, MILES, INC. <a href="https://geotracker.waterboards.ca.gov/view_documents?global_id=T0600191476&amp;enforcement_id=6297935">https://geotracker.waterboards.ca.gov/view_documents?global_id=T0600191476&amp;enforcement_id=6297935</a> STAFF LETTER	
<b>Document Type:</b> <b>Document Date:</b> <b>Size :</b> <b>Title:</b> <b>Title Link:</b> <b>Type:</b>	Monitoring Reports 9/27/1993 5,399 KB				<b>Submitted:</b> <b>Submitted By:</b> ASHA TURMAN (REGULATOR)  QUARTERLY GROUNDWATER MONITORING REPORT 12 - <a href="https://geotracker.waterboards.ca.gov/regulators/deliverable_documents/4876452386/M%5FR%5FQUART%20Sep%2093%2Epdf">https://geotracker.waterboards.ca.gov/regulators/deliverable_documents/4876452386/M%5FR%5FQUART%20Sep%2093%2Epdf</a> MONITORING REPORT - QUARTERLY	
<b>Document Type:</b> <b>Document Date:</b> <b>Size :</b> <b>Title:</b> <b>Title Link:</b> <b>Type:</b>	Site Documents 9/8/1993				<b>Submitted:</b> <b>Submitted By:</b> ASHA TURMAN (REGULATOR)  GROUNDWATER DISCHARGE RESULTING FROM DEWATERING FOR THE BUILDING 60 CONSTRUCTION PROJECT <a href="https://geotracker.waterboards.ca.gov/view_documents?global_id=T0600191476&amp;document_id=5900128">https://geotracker.waterboards.ca.gov/view_documents?global_id=T0600191476&amp;document_id=5900128</a> NPDES / WDR REPORTS	
<b>Document Type:</b> <b>Document Date:</b> <b>Size :</b> <b>Title:</b> <b>Title Link:</b> <b>Type:</b>	Site Documents 7/9/1993				<b>Submitted:</b> <b>Submitted By:</b> ASHA TURMAN (REGULATOR)  GROUNDWATER DISCHARGE RESULTING FROM DEWATERING FOR THE BUILDING 60 CONSTRUCTION PROJECT <a href="https://geotracker.waterboards.ca.gov/view_documents?global_id=T0600191476&amp;enforcement_id=6297933">https://geotracker.waterboards.ca.gov/view_documents?global_id=T0600191476&amp;enforcement_id=6297933</a> STAFF LETTER	
<b>Document Type:</b> <b>Document Date:</b> <b>Size :</b> <b>Title:</b> <b>Title Link:</b> <b>Type:</b>	Site Documents 7/6/1993				<b>Submitted:</b> <b>Submitted By:</b> ASHA TURMAN (REGULATOR)  CASE CLOSURE FOR MILES, INC. BUILDING 38 SUB-SITE <a href="https://geotracker.waterboards.ca.gov/view_documents?global_id=T0600191476&amp;enforcement_id=6297942">https://geotracker.waterboards.ca.gov/view_documents?global_id=T0600191476&amp;enforcement_id=6297942</a> STAFF LETTER	
<b>Document Type:</b> <b>Document Date:</b> <b>Size :</b> <b>Title:</b> <b>Title Link:</b> <b>Type:</b>	Site Documents 7/2/1993				<b>Submitted:</b> <b>Submitted By:</b> ASHA TURMAN (REGULATOR)  APPLICATION FOR TEMPORARY DISCHARGE OF GROUNDWATER <a href="https://geotracker.waterboards.ca.gov/view_documents?global_id=T0600191476&amp;document_id=5899506">https://geotracker.waterboards.ca.gov/view_documents?global_id=T0600191476&amp;document_id=5899506</a> OTHER REPORT / DOCUMENT	
<b>Document Type:</b> <b>Document Date:</b> <b>Size :</b> <b>Title:</b> <b>Title Link:</b> <b>Type:</b>	Site Documents 6/7/1993				<b>Submitted:</b> <b>Submitted By:</b> ASHA TURMAN (REGULATOR)  RESPONSE TO LETTERS DATED; MAY 24, 1993 AND MAY 28, 1993 <a href="https://geotracker.waterboards.ca.gov/view_documents?global_id=T0600191476&amp;enforcement_id=6297581">https://geotracker.waterboards.ca.gov/view_documents?global_id=T0600191476&amp;enforcement_id=6297581</a> STAFF LETTER	

<b>Map Key</b>	<b>Number of Records</b>	<b>Direction</b>	<b>Distance (mi/ft)</b>	<b>Elev/Diff (ft)</b>	<b>Site</b>	<b>DB</b>
<b>Document Type:</b>	Monitoring Reports				<b>Submitted:</b>	
<b>Document Date:</b>	5/27/1993				<b>Submitted By:</b>	ASHA TURMAN (REGULATOR)
<b>Size :</b>	32,298 KB					
<b>Title:</b>	QUARTERLY GROUNDWATER MONITORING REPORT 11; SITE INVESTIGATION AND GROUNDWATER MONITORING PROGRAM -					
<b>Title Link:</b>	<a href="https://geotracker.waterboards.ca.gov/regulators/deliverable_documents/1286244273/qgwmay1993g%2Epdf">https://geotracker.waterboards.ca.gov/regulators/deliverable_documents/1286244273/qgwmay1993g%2Epdf</a>					
<b>Type:</b>	MONITORING REPORT - QUARTERLY					
<b>Document Type:</b>	Monitoring Reports				<b>Submitted:</b>	
<b>Document Date:</b>	4/2/1993				<b>Submitted By:</b>	ASHA TURMAN (REGULATOR)
<b>Size :</b>	31,902 KB					
<b>Title:</b>	QUARTERLY GROUNDWATER MONITORING REPORT 10; SITE INVESTIGATION AND GROUNDWATER MONITORING PROGRAM -					
<b>Title Link:</b>	<a href="https://geotracker.waterboards.ca.gov/regulators/deliverable_documents/3847197592/qgwmfeb93%2Epdf">https://geotracker.waterboards.ca.gov/regulators/deliverable_documents/3847197592/qgwmfeb93%2Epdf</a>					
<b>Type:</b>	MONITORING REPORT - QUARTERLY					
<b>Document Type:</b>	Monitoring Reports				<b>Submitted:</b>	
<b>Document Date:</b>	12/15/1992				<b>Submitted By:</b>	ASHA TURMAN (REGULATOR)
<b>Size :</b>	39,511 KB					
<b>Title:</b>	QUARTERLY GROUNDWATER MONITORING REPORT 9; SITE INVESTIGATION AND GROUNDWATER MONITORING PROGRAM -					
<b>Title Link:</b>	<a href="https://geotracker.waterboards.ca.gov/regulators/deliverable_documents/9700672984/qgwnov1992%2Epdf">https://geotracker.waterboards.ca.gov/regulators/deliverable_documents/9700672984/qgwnov1992%2Epdf</a>					
<b>Type:</b>	MONITORING REPORT - QUARTERLY					
<b>Document Type:</b>	Site Documents				<b>Submitted:</b>	
<b>Document Date:</b>	8/20/1992				<b>Submitted By:</b>	ASHA TURMAN (REGULATOR)
<b>Size :</b>						
<b>Title:</b>	ENVIRONMENTAL INVESTIGATIONS					
<b>Title Link:</b>	<a href="https://geotracker.waterboards.ca.gov/view_documents?global_id=T0600191476&amp;document_id=5899753">https://geotracker.waterboards.ca.gov/view_documents?global_id=T0600191476&amp;document_id=5899753</a>					
<b>Type:</b>	SITE INVESTIGATION					
<b>Document Type:</b>	Site Documents				<b>Submitted:</b>	
<b>Document Date:</b>	8/7/1992				<b>Submitted By:</b>	ASHA TURMAN (REGULATOR)
<b>Size :</b>						
<b>Title:</b>	CLOSURE OF UNDERGROUND STORAGE TANKS AT BUILDING 49					
<b>Title Link:</b>	<a href="https://geotracker.waterboards.ca.gov/view_documents?global_id=T0600191476&amp;document_id=5898946">https://geotracker.waterboards.ca.gov/view_documents?global_id=T0600191476&amp;document_id=5898946</a>					
<b>Type:</b>	TANK REMOVAL REPORT / UST SAMPLING REPORT					
<b>Document Type:</b>	Site Documents				<b>Submitted:</b>	
<b>Document Date:</b>	6/11/1992				<b>Submitted By:</b>	ASHA TURMAN (REGULATOR)
<b>Size :</b>						
<b>Title:</b>	SUMMARY OF RESULTS - BULDING 2-BUILDING 4 SOIL REMEDIATION					
<b>Title Link:</b>	<a href="https://geotracker.waterboards.ca.gov/view_documents?global_id=T0600191476&amp;document_id=5900015">https://geotracker.waterboards.ca.gov/view_documents?global_id=T0600191476&amp;document_id=5900015</a>					
<b>Type:</b>	CAP/RAP - OTHER REPORT					
<b>Document Type:</b>	Site Documents				<b>Submitted:</b>	
<b>Document Date:</b>	3/2/1992				<b>Submitted By:</b>	ASHA TURMAN (REGULATOR)
<b>Size :</b>						
<b>Title:</b>	APPROVAL OF GW MONITORING PLAN					
<b>Title Link:</b>	<a href="https://geotracker.waterboards.ca.gov/view_documents?global_id=T0600191476&amp;document_id=5899749">https://geotracker.waterboards.ca.gov/view_documents?global_id=T0600191476&amp;document_id=5899749</a>					
<b>Type:</b>	CORRESPONDENCE					
<b>Document Type:</b>	Site Documents				<b>Submitted:</b>	
<b>Document Date:</b>	2/28/1992				<b>Submitted By:</b>	ASHA TURMAN (REGULATOR)
<b>Size :</b>						
<b>Title:</b>	COOLING TOWER ANALYTICAL DATA					
<b>Title Link:</b>	<a href="https://geotracker.waterboards.ca.gov/view_documents?global_id=T0600191476&amp;document_id=5899740">https://geotracker.waterboards.ca.gov/view_documents?global_id=T0600191476&amp;document_id=5899740</a>					
<b>Type:</b>	OTHER REPORT / DOCUMENT					
<b>Document Type:</b>	Site Documents				<b>Submitted:</b>	
<b>Document Date:</b>	1/29/1992				<b>Submitted By:</b>	ASHA TURMAN (REGULATOR)
<b>Size :</b>						
<b>Title:</b>	MILES/CUTTER SITE REMEDIATION					
<b>Title Link:</b>	<a href="https://geotracker.waterboards.ca.gov/view_documents?global_id=T0600191476&amp;enforcement_id=6297582">https://geotracker.waterboards.ca.gov/view_documents?global_id=T0600191476&amp;enforcement_id=6297582</a>					
<b>Type:</b>	TECHNICAL CORRESPONDENCE / ASSISTANCE / OTHER					
<b>Document Type:</b>	Site Documents				<b>Submitted:</b>	
<b>Document Date:</b>	10/18/1991				<b>Submitted By:</b>	ASHA TURMAN (REGULATOR)
<b>Size :</b>						

<b>Map Key</b>	<b>Number of Records</b>	<b>Direction</b>	<b>Distance (mi/ft)</b>	<b>Elev/Diff (ft)</b>	<b>Site</b>	<b>DB</b>
<b>Title:</b>					EVALUATION OF AQUATIC PARK	
<b>Title Link:</b>					<a href="https://geotracker.waterboards.ca.gov/view_documents?global_id=T0600191476&amp;document_id=5899742">https://geotracker.waterboards.ca.gov/view_documents?global_id=T0600191476&amp;document_id=5899742</a>	
<b>Type:</b>					PHASE I ASSESSMENT REPORT	
<b>Document Type:</b>	Site Documents				<b>Submitted:</b>	
<b>Document Date:</b>	10/18/1991				<b>Submitted By:</b>	ASHA TURMAN (REGULATOR)
<b>Size :</b>						
<b>Title:</b>					10/10/91 MEETING REGARDING REMEDIAL ACTIVITIES	
<b>Title Link:</b>					<a href="https://geotracker.waterboards.ca.gov/view_documents?global_id=T0600191476&amp;document_id=5899756">https://geotracker.waterboards.ca.gov/view_documents?global_id=T0600191476&amp;document_id=5899756</a>	
<b>Type:</b>					CAP/RAP - OTHER REPORT	
<b>Document Type:</b>	Site Documents				<b>Submitted:</b>	
<b>Document Date:</b>	10/17/1991				<b>Submitted By:</b>	ASHA TURMAN (REGULATOR)
<b>Size :</b>						
<b>Title:</b>					STORM DRAIN DISCHARGE OF COOLING WATER	
<b>Title Link:</b>					<a href="https://geotracker.waterboards.ca.gov/view_documents?global_id=T0600191476&amp;document_id=5899762">https://geotracker.waterboards.ca.gov/view_documents?global_id=T0600191476&amp;document_id=5899762</a>	
<b>Type:</b>					CORRESPONDENCE	
<b>Document Type:</b>	Site Documents				<b>Submitted:</b>	
<b>Document Date:</b>	10/11/1991				<b>Submitted By:</b>	ASHA TURMAN (REGULATOR)
<b>Size :</b>						
<b>Title:</b>					SUMMARY OF OCTOBER 10, 1991 MEETING	
<b>Title Link:</b>					<a href="https://geotracker.waterboards.ca.gov/view_documents?global_id=T0600191476&amp;enforcement_id=6297618">https://geotracker.waterboards.ca.gov/view_documents?global_id=T0600191476&amp;enforcement_id=6297618</a>	
<b>Type:</b>					STAFF LETTER	
<b>Document Type:</b>	Site Documents				<b>Submitted:</b>	
<b>Document Date:</b>	6/22/1991				<b>Submitted By:</b>	(REGULATOR)
<b>Size :</b>						
<b>Title:</b>					PLANNING COMMISSION COMMUNITY WORKSHOP	
<b>Title Link:</b>					<a href="https://geotracker.waterboards.ca.gov/view_documents?global_id=T0600191476&amp;document_id=5784727">https://geotracker.waterboards.ca.gov/view_documents?global_id=T0600191476&amp;document_id=5784727</a>	
<b>Type:</b>					OTHER REPORT / DOCUMENT	
<b>Document Type:</b>	Site Documents				<b>Submitted:</b>	
<b>Document Date:</b>	6/2/1991				<b>Submitted By:</b>	(REGULATOR)
<b>Size :</b>						
<b>Title:</b>					MILES CUTTER PUBLIC REVIEW PROCESS	
<b>Title Link:</b>					<a href="https://geotracker.waterboards.ca.gov/view_documents?global_id=T0600191476&amp;document_id=5784725">https://geotracker.waterboards.ca.gov/view_documents?global_id=T0600191476&amp;document_id=5784725</a>	
<b>Type:</b>					OTHER REPORT / DOCUMENT	
<b>Document Type:</b>	Site Documents				<b>Submitted:</b>	
<b>Document Date:</b>	3/22/1990				<b>Submitted By:</b>	ASHA TURMAN (REGULATOR)
<b>Size :</b>						
<b>Title:</b>					UNDERGROUND TANK REMOVALS	
<b>Title Link:</b>					<a href="https://geotracker.waterboards.ca.gov/view_documents?global_id=T0600191476&amp;enforcement_id=6297579">https://geotracker.waterboards.ca.gov/view_documents?global_id=T0600191476&amp;enforcement_id=6297579</a>	
<b>Type:</b>					STAFF LETTER	
<b>Document Type:</b>	Site Documents				<b>Submitted:</b>	
<b>Document Date:</b>	3/11/1988				<b>Submitted By:</b>	ASHA TURMAN (REGULATOR)
<b>Size :</b>						
<b>Title:</b>					CONTAMINATED SOIL REMOVAL REPORT	
<b>Title Link:</b>					<a href="https://geotracker.waterboards.ca.gov/view_documents?global_id=T0600191476&amp;document_id=5900013">https://geotracker.waterboards.ca.gov/view_documents?global_id=T0600191476&amp;document_id=5900013</a>	
<b>Type:</b>					CAP/RAP - OTHER REPORT	
<b>Document Type:</b>	Site Documents				<b>Submitted:</b>	
<b>Document Date:</b>	10/23/1987				<b>Submitted By:</b>	ASHA TURMAN (REGULATOR)
<b>Size :</b>						
<b>Title:</b>					REMEDIATION PLAN: OIL TANK 12K1 SITE	
<b>Title Link:</b>					<a href="https://geotracker.waterboards.ca.gov/view_documents?global_id=T0600191476&amp;document_id=5899759">https://geotracker.waterboards.ca.gov/view_documents?global_id=T0600191476&amp;document_id=5899759</a>	
<b>Type:</b>					CORRECTIVE ACTION PLAN / REMEDIAL ACTION PLAN	
<b>Document Type:</b>	Site Documents				<b>Submitted:</b>	
<b>Document Date:</b>	8/11/1987				<b>Submitted By:</b>	ASHA TURMAN (REGULATOR)
<b>Size :</b>						
<b>Title:</b>					INTERIM REPORT UST REMOVAL SAMPLING	
<b>Title Link:</b>					<a href="https://geotracker.waterboards.ca.gov/view_documents?global_id=T0600191476&amp;document_id=5900009">https://geotracker.waterboards.ca.gov/view_documents?global_id=T0600191476&amp;document_id=5900009</a>	
<b>Type:</b>					TANK REMOVAL REPORT / UST SAMPLING REPORT	
<b>Document Type:</b>	Site Documents				<b>Submitted:</b>	
<b>Document Date:</b>	7/6/1987				<b>Submitted By:</b>	ASHA TURMAN (REGULATOR)

Map Key	Number of Records	Direction	Distance (mi/ft)	Elev/Diff (ft)	Site	DB
---------	-------------------	-----------	------------------	----------------	------	----

**Size :**  
**Title:** REPORT OF SOIL AND GROUND WATER INVESTIGATION  
**Title Link:** [https://geotracker.waterboards.ca.gov/view\\_documents?global\\_id=T0600191476&document\\_id=5899872](https://geotracker.waterboards.ca.gov/view_documents?global_id=T0600191476&document_id=5899872)  
**Type:** SOIL AND WATER INVESTIGATION REPORT

**Sites from GeoTracker Search - Cleanup Status History (as of Feb 24, 2020)**

**Status:** Open - Inactive  
**Date :** 6/5/2009  
  
**Status:** Open - Site Assessment  
**Date :** 2/15/1985  
  
**Status:** Open - Case Begin Date  
**Date :** 2/15/1985

**Sites from GeoTracker Search - Related Cases (as of Feb 24, 2020)**

**Identifier:** T0600100895      **Address:** 800 Dwight Way  
**Status:** COMPLETED - CASE CLOSED      **City:** BERKELEY  
**Association:** Related Global ID  
**Description:**  
**Project Name:** Bayer, Former Miles/Cutter/Berkeley Unified School District  
**Project Link:** [https://geotracker.waterboards.ca.gov/profile\\_report?global\\_id=T0600100895](https://geotracker.waterboards.ca.gov/profile_report?global_id=T0600100895)

<u>1</u>	10 of 66	NNW	0.00 / 0.00	34.23 / 2	BAYER, FORMER MILES/CUTTER/BERKELEY UNIFIED SCHOOL DISTRICT 800 DWIGHT WAY BERKELEY CA 94710	LUST
----------	----------	-----	-------------	-----------	--	------

**Global ID:** T0600100895      **County:** ALAMEDA  
**Status:** COMPLETED - CASE CLOSED      **Latitude:** 37.8598499064574  
**Status Date:** 6/30/2017      **Longitude:** -122.29573825264  
**Case Type:** LUST CLEANUP SITE  
**Date Source:** LUST Cleanup Sites from GeoTracker Search; LUST Cleanup Sites from GeoTracker Cleanup Sites Data Download

**LUST Cleanup Sites from GeoTracker Cleanup Sites Data Download - Facilities Detail**

**RB Case No:** 01-0972      **Potential COC:** Alcohols, Acetone, Trichloroethylene (TCE), Diesel, Gasoline, Kerosene  
**Local Case No:** TT01-0972      **How Discovered:** Tank Closure  
**Begin Date:** 1/13/1987      **Stop Method:** Close and Remove Tank  
**Lead Agency:** SAN FRANCISCO BAY RWQCB (REGION 2)      **Stop Description:** Closed tanks by removal and In-place closure  
**Local Agency:** BERKELEY, CITY OF      **Case Worker:** KEB  
**CUF Case:** NO      **File Location:** Local Agency  
**Potential Media of Concern:** Other Groundwater (uses other than drinking water)  
**How Discovered Description:** Primarily during UST closures and investigations  
**Calwater Watershed Name:** Bay Bridges - Berkeley (203.30)  
**DWR GW Subbasin Name:** Santa Clara Valley - East Bay Plain (2-009.04)  
**Disadvantaged Community:**  
**Site History:**

The Site has operated as a bus maintenance facility for the Berkeley Unified School District (BUSD) from 1971 to 1994, when the property was sold to Miles in 1992. Prior to 1971 it was used by a storage tank and rail car manufacturer. The current Site is a portion of the Miles facility with two (2) buildings, one a vehicle maintenance structure, and the other an office. Four (4) underground fuel storage tanks (UFSTs) and one (1) underground storage tank (UST) and one (1) oil-water separator were removed from the Site in 1993. Approx. 1,850 cubic yards of soil were also removed, along with 2,700 gallons of groundwater in order to help in the excavation process.

**Regulatory Activity**

**Action Type:** ENFORCEMENT

<b>Map Key</b>	<b>Number of Records</b>	<b>Direction</b>	<b>Distance (mi/ft)</b>	<b>Elev/Diff (ft)</b>	<b>Site</b>	<b>DB</b>
<b>Date :</b>						
<b>Action:</b>						
<b>Action Type:</b>						
<b>Date :</b>						
<b>Action:</b>						
<b>Action Type:</b>						
<b>Date :</b>						
<b>Action:</b>						
<b>Action Type:</b>						
<b>Date :</b>						
<b>Action:</b>						
<b>Action Type:</b>						
<b>Date :</b>						
<b>Action:</b>						
<b>Action Type:</b>						
<b>Date :</b>						
<b>Action:</b>						
<b>Action Type:</b>						
<b>Date :</b>						
<b>Action:</b>						
<b>Action Type:</b>						
<b>Date :</b>						
<b>Action:</b>						
<b>Action Type:</b>						
<b>Date :</b>						
<b>Action:</b>						
<b>Action Type:</b>						
<b>Date :</b>						
<b>Action:</b>						
<b>Action Type:</b>						
<b>Date :</b>						
<b>Action:</b>						
<b>Action Type:</b>						
<b>Date :</b>						
<b>Action:</b>						
<b>Action Type:</b>						
<b>Date :</b>						
<b>Action:</b>						
<b>Action Type:</b>						
<b>Date :</b>						
<b>Action:</b>						

<b>Map Key</b>	<b>Number of Records</b>	<b>Direction</b>	<b>Distance (mi/ft)</b>	<b>Elev/Diff (ft)</b>	<b>Site</b>	<b>DB</b>
<b>Action:</b>					Other Report / Document	
<b>Action Type:</b>					RESPONSE	
<b>Date :</b>					4/22/2005	
<b>Action:</b>					Other Workplan	
<b>Action Type:</b>					RESPONSE	
<b>Date :</b>					7/17/2002	
<b>Action:</b>					Correspondence	
<b>Action Type:</b>					RESPONSE	
<b>Date :</b>					5/15/2002	
<b>Action:</b>					Request for Closure - Regulator Responded	
<b>Action Type:</b>					RESPONSE	
<b>Date :</b>					5/15/2002	
<b>Action:</b>					Request for Closure	
<b>Action Type:</b>					ENFORCEMENT	
<b>Date :</b>					11/27/2001	
<b>Action:</b>					Staff Letter	
<b>Action Type:</b>					RESPONSE	
<b>Date :</b>					7/10/2001	
<b>Action:</b>					Well Destruction Report	
<b>Action Type:</b>					RESPONSE	
<b>Date :</b>					6/25/2001	
<b>Action:</b>					Other Report / Document	
<b>Action Type:</b>					RESPONSE	
<b>Date :</b>					6/11/2001	
<b>Action:</b>					Well Destruction Report	
<b>Action Type:</b>					RESPONSE	
<b>Date :</b>					3/16/2001	
<b>Action:</b>					Other Report / Document	
<b>Action Type:</b>					RESPONSE	
<b>Date :</b>					2/10/1999	
<b>Action:</b>					Monitoring Report - Semi-Annually	
<b>Action Type:</b>					RESPONSE	
<b>Date :</b>					3/20/1998	
<b>Action:</b>					Monitoring Report - Quarterly	
<b>Action Type:</b>					RESPONSE	
<b>Date :</b>					10/30/1997	
<b>Action:</b>					Other Report / Document	
<b>Action Type:</b>					RESPONSE	
<b>Date :</b>					9/26/1997	
<b>Action:</b>					Other Report / Document	
<b>Action Type:</b>					RESPONSE	
<b>Date :</b>					9/24/1997	
<b>Action:</b>					Monitoring Report - Quarterly	
<b>Action Type:</b>					ENFORCEMENT	
<b>Date :</b>					8/5/1997	
<b>Action:</b>					Closure/No Further Action Letter - #2198.17	
<b>Action Type:</b>					RESPONSE	
<b>Date :</b>					5/23/1997	
<b>Action:</b>					NPDES / WDR Reports	
<b>Action Type:</b>					ENFORCEMENT	
<b>Date :</b>					5/6/1997	
<b>Action:</b>					Staff Letter	

<i>Map Key</i>	<i>Number of Records</i>	<i>Direction</i>	<i>Distance (mi/ft)</i>	<i>Elev/Diff (ft)</i>	<i>Site</i>	<i>DB</i>
<b>Action Type:</b>		RESPONSE				
<b>Date :</b>		4/24/1997				
<b>Action:</b>		Monitoring Report - Quarterly				
<b>Action Type:</b>		RESPONSE				
<b>Date :</b>		11/11/1996				
<b>Action:</b>		Remedial Progress Report				
<b>Action Type:</b>		RESPONSE				
<b>Date :</b>		10/14/1996				
<b>Action:</b>		Monitoring Report - Quarterly				
<b>Action Type:</b>		RESPONSE				
<b>Date :</b>		7/25/1996				
<b>Action:</b>		Other Report / Document				
<b>Action Type:</b>		RESPONSE				
<b>Date :</b>		6/6/1996				
<b>Action:</b>		Monitoring Report - Quarterly				
<b>Action Type:</b>		RESPONSE				
<b>Date :</b>		3/4/1996				
<b>Action:</b>		Other Report / Document				
<b>Action Type:</b>		RESPONSE				
<b>Date :</b>		2/16/1996				
<b>Action:</b>		Other Report / Document				
<b>Action Type:</b>		RESPONSE				
<b>Date :</b>		2/15/1996				
<b>Action:</b>		Other Report / Document				
<b>Action Type:</b>		RESPONSE				
<b>Date :</b>		1/1/1996				
<b>Action:</b>		Site Assessment Report				
<b>Action Type:</b>		RESPONSE				
<b>Date :</b>		12/20/1995				
<b>Action:</b>		Monitoring Report - Quarterly				
<b>Action Type:</b>		RESPONSE				
<b>Date :</b>		11/20/1995				
<b>Action:</b>		Soil and Water Investigation Report				
<b>Action Type:</b>		RESPONSE				
<b>Date :</b>		10/9/1995				
<b>Action:</b>		Other Report / Document				
<b>Action Type:</b>		RESPONSE				
<b>Date :</b>		9/24/1995				
<b>Action:</b>		Monitoring Report - Quarterly				
<b>Action Type:</b>		RESPONSE				
<b>Date :</b>		8/10/1995				
<b>Action:</b>		Other Report / Document				
<b>Action Type:</b>		RESPONSE				
<b>Date :</b>		7/26/1995				
<b>Action:</b>		Monitoring Report - Quarterly				
<b>Action Type:</b>		RESPONSE				
<b>Date :</b>		6/12/1995				
<b>Action:</b>		Other Report / Document				
<b>Action Type:</b>		ENFORCEMENT				
<b>Date :</b>		5/18/1995				
<b>Action:</b>		Site Visit / Inspection / Sampling				



<b>Map Key</b>	<b>Number of Records</b>	<b>Direction</b>	<b>Distance (mi/ft)</b>	<b>Elev/Diff (ft)</b>	<b>Site</b>	<b>DB</b>
<b>Action Type:</b>						
<b>Date :</b>						
<b>Action:</b>						
<b>Action Type:</b>						
<b>Date :</b>						
<b>Action:</b>						
<b>Action Type:</b>						
<b>Date :</b>						
<b>Action:</b>						
<b>Action Type:</b>						
<b>Date :</b>						
<b>Action:</b>						
<b>Action Type:</b>						
<b>Date :</b>						
<b>Action:</b>						
<b>Action Type:</b>						
<b>Date :</b>						
<b>Action:</b>						
<b>Action Type:</b>						
<b>Date :</b>						
<b>Action:</b>						
<b>Action Type:</b>						
<b>Date :</b>						
<b>Action:</b>						
<b>Action Type:</b>						
<b>Date :</b>						
<b>Action:</b>						
<b>Action Type:</b>						
<b>Date :</b>						
<b>Action:</b>						
<b>Action Type:</b>						
<b>Date :</b>						
<b>Action:</b>						
<b>Action Type:</b>						
<b>Date :</b>						
<b>Action:</b>						
<b>Action Type:</b>						
<b>Date :</b>						
<b>Action:</b>						
<b>Action Type:</b>						
<b>Date :</b>						
<b>Action:</b>						
<b>Action Type:</b>						
<b>Date :</b>						
<b>Action:</b>						

<b>Map Key</b>	<b>Number of Records</b>	<b>Direction</b>	<b>Distance (mi/ft)</b>	<b>Elev/Diff (ft)</b>	<b>Site</b>	<b>DB</b>
<b>Date :</b>						
<b>Action:</b>						
<b>Action Type:</b>						
<b>Date :</b>						
<b>Action:</b>						
<b>Action Type:</b>						
<b>Date :</b>						
<b>Action:</b>						
<b>Action Type:</b>						
<b>Date :</b>						
<b>Action:</b>						
<b>Action Type:</b>						
<b>Date :</b>						
<b>Action:</b>						
<b>Action Type:</b>						
<b>Date :</b>						
<b>Action:</b>						
<b>Action Type:</b>						
<b>Date :</b>						
<b>Action:</b>						
<b>Action Type:</b>						
<b>Date :</b>						
<b>Action:</b>						
<b>Action Type:</b>						
<b>Date :</b>						
<b>Action:</b>						
<b>Action Type:</b>						
<b>Date :</b>						
<b>Action:</b>						
<b>Action Type:</b>						
<b>Date :</b>						
<b>Action:</b>						
<b>Action Type:</b>						
<b>Date :</b>						
<b>Action:</b>						
<b>Action Type:</b>						
<b>Date :</b>						
<b>Action:</b>						
<b>Action Type:</b>						
<b>Date :</b>						
<b>Action:</b>						
<b>Action Type:</b>						
<b>Date :</b>						
<b>Action:</b>						
<b>Action Type:</b>						
<b>Date :</b>						
<b>Action:</b>						

<b>Map Key</b>	<b>Number of Records</b>	<b>Direction</b>	<b>Distance (mi/ft)</b>	<b>Elev/Diff (ft)</b>	<b>Site</b>	<b>DB</b>
<b>Action:</b>					Other Report / Document	
<b>Action Type:</b>					RESPONSE	
<b>Date :</b>					5/27/1993	
<b>Action:</b>					Correspondence	
<b>Action Type:</b>					RESPONSE	
<b>Date :</b>					5/1/1993	
<b>Action:</b>					Monitoring Report - Quarterly	
<b>Action Type:</b>					RESPONSE	
<b>Date :</b>					2/10/1993	
<b>Action:</b>					Monitoring Report - Quarterly	
<b>Action Type:</b>					RESPONSE	
<b>Date :</b>					2/10/1993	
<b>Action:</b>					Request for Closure	
<b>Action Type:</b>					RESPONSE	
<b>Date :</b>					1/28/1993	
<b>Action:</b>					Other Report / Document	
<b>Action Type:</b>					RESPONSE	
<b>Date :</b>					11/6/1992	
<b>Action:</b>					Tank Removal Report / UST Sampling Report	
<b>Action Type:</b>					RESPONSE	
<b>Date :</b>					11/1/1992	
<b>Action:</b>					Monitoring Report - Quarterly	
<b>Action Type:</b>					RESPONSE	
<b>Date :</b>					9/10/1992	
<b>Action:</b>					Monitoring Report - Quarterly	
<b>Action Type:</b>					RESPONSE	
<b>Date :</b>					9/4/1992	
<b>Action:</b>					Monitoring Report - Quarterly	
<b>Action Type:</b>					RESPONSE	
<b>Date :</b>					9/1/1992	
<b>Action:</b>					Request for Closure	
<b>Action Type:</b>					RESPONSE	
<b>Date :</b>					8/6/1992	
<b>Action:</b>					Request for Closure	
<b>Action Type:</b>					RESPONSE	
<b>Date :</b>					7/24/1992	
<b>Action:</b>					Monitoring Report - Quarterly	
<b>Action Type:</b>					RESPONSE	
<b>Date :</b>					5/18/1992	
<b>Action:</b>					Other Report / Document	
<b>Action Type:</b>					RESPONSE	
<b>Date :</b>					2/24/1992	
<b>Action:</b>					Other Report / Document	
<b>Action Type:</b>					RESPONSE	
<b>Date :</b>					2/1/1992	
<b>Action:</b>					Monitoring Report - Quarterly	
<b>Action Type:</b>					RESPONSE	
<b>Date :</b>					1/17/1992	
<b>Action:</b>					Other Workplan	
<b>Action Type:</b>					RESPONSE	
<b>Date :</b>					1/1/1992	
<b>Action:</b>					Monitoring Report - Quarterly	

<i>Map Key</i>	<i>Number of Records</i>	<i>Direction</i>	<i>Distance (mi/ft)</i>	<i>Elev/Diff (ft)</i>	<i>Site</i>	<i>DB</i>
<b>Action Type:</b>		RESPONSE				
<b>Date :</b>		11/22/1991				
<b>Action:</b>		Well Installation Workplan				
<b>Action Type:</b>		RESPONSE				
<b>Date :</b>		11/1/1991				
<b>Action:</b>		Well Installation Workplan				
<b>Action Type:</b>		ENFORCEMENT				
<b>Date :</b>		10/11/1991				
<b>Action:</b>		Staff Letter				
<b>Action Type:</b>		ENFORCEMENT				
<b>Date :</b>		10/10/1991				
<b>Action:</b>		Technical Correspondence / Assistance / Other				
<b>Action Type:</b>		ENFORCEMENT				
<b>Date :</b>		9/24/1991				
<b>Action:</b>		Technical Correspondence / Assistance / Other				
<b>Action Type:</b>		RESPONSE				
<b>Date :</b>		9/24/1991				
<b>Action:</b>		Request for Closure				
<b>Action Type:</b>		RESPONSE				
<b>Date :</b>		8/24/1991				
<b>Action:</b>		Request for Closure				
<b>Action Type:</b>		RESPONSE				
<b>Date :</b>		8/1/1991				
<b>Action:</b>		Monitoring Report - Quarterly				
<b>Action Type:</b>		RESPONSE				
<b>Date :</b>		6/19/1991				
<b>Action:</b>		Well Installation Report				
<b>Action Type:</b>		RESPONSE				
<b>Date :</b>		6/12/1991				
<b>Action:</b>		Other Workplan				
<b>Action Type:</b>		RESPONSE				
<b>Date :</b>		5/24/1991				
<b>Action:</b>		Soil and Water Investigation Workplan				
<b>Action Type:</b>		RESPONSE				
<b>Date :</b>		5/1/1991				
<b>Action:</b>		Monitoring Report - Quarterly				
<b>Action Type:</b>		RESPONSE				
<b>Date :</b>		2/14/1991				
<b>Action:</b>		Monitoring Report - Quarterly				
<b>Action Type:</b>		REMEDIATION				
<b>Date :</b>		1/1/1989				
<b>Action:</b>		Excavation				
<b>Action Type:</b>		RESPONSE				
<b>Date :</b>		2/15/1988				
<b>Action:</b>		Other Report / Document				
<b>Action Type:</b>		RESPONSE				
<b>Date :</b>		10/21/1987				
<b>Action:</b>		CAP/RAP - Other Report				
<b>Action Type:</b>		RESPONSE				
<b>Date :</b>		9/18/1987				
<b>Action:</b>		Site Assessment Report				

<i>Map Key</i>	<i>Number of Records</i>	<i>Direction</i>	<i>Distance (mi/ft)</i>	<i>Elev/Diff (ft)</i>	<i>Site</i>	<i>DB</i>
----------------	--------------------------	------------------	-------------------------	-----------------------	-------------	-----------

**Action Type:** RESPONSE  
**Date :** 9/18/1987  
**Action:** Soil and Water Investigation Report

**Action Type:** Other  
**Date :** 8/11/1987  
**Action:** Leak Discovery

**Action Type:** Other  
**Date :** 8/11/1987  
**Action:** Leak Reported

**Action Type:** Other  
**Date :** 8/11/1987  
**Action:** Leak Stopped

**Action Type:** RESPONSE  
**Date :** 7/6/1987  
**Action:** Soil and Water Investigation Report

**Action Type:** REMEDIATION  
**Date :** 4/1/1987  
**Action:** Excavation

**Action Type:** RESPONSE  
**Date :** 3/10/1987  
**Action:** Soil and Water Investigation Report

**Action Type:** RESPONSE  
**Date :** 9/3/1986  
**Action:** Unauthorized Release Form

**Regulatory Contacts**

<b>Contact Type:</b>	Regional Board Caseworker	<b>Address:</b>	1515 CLAY STREET, SUITE 1400
<b>Contact Name:</b>	KEVIN BROWN	<b>Email:</b>	kebrown@waterboards.ca.gov
<b>City:</b>	OAKLAND	<b>Phone No:</b>	
<b>Organization Name:</b>	SAN FRANCISCO BAY RWQCB (REGION 2)		

<b>Contact Type:</b>	Local Agency Caseworker	<b>Address:</b>	2118 MILVIA STREET 3RD FLOOR
<b>Contact Name:</b>	GEOFFERY FIEDLER	<b>Email:</b>	gfiedler@ci.berkeley.ca.us
<b>City:</b>	BERKELEY	<b>Phone No:</b>	
<b>Organization Name:</b>	BERKELEY, CITY OF		

**Status History**

**Status:** Completed - Case Closed  
**Status Date:** 6/30/2017

**Status:** Open - Eligible for Closure  
**Status Date:** 10/2/2013

**Status:** Open - Verification Monitoring  
**Status Date:** 10/28/2010

**Status:** Open - Verification Monitoring  
**Status Date:** 8/14/2009

**Status:** Open - Referred  
**Status Date:** 8/14/2009

**Status:** Open - Verification Monitoring  
**Status Date:** 5/28/2009

**Status:** Open - Site Assessment  
**Status Date:** 8/30/1990

Map Key	Number of Records	Direction	Distance (mi/ft)	Elev/Diff (ft)	Site	DB
Status:					Open - Site Assessment	
Status Date:					5/19/1987	
Status:					Open - Site Assessment	
Status Date:					1/13/1987	
Status:					Open - Case Begin Date	
Status Date:					1/13/1987	
Status:					Open - Verification Monitoring	
Status Date:					1/2/1965	

**LUST Sites from GeoTracker Search - Regulatory Profile (as of Feb 24, 2020)**

<b>Site Facility Name:</b>	BAYER, FORMER MILES/CUTTER/BERKELEY UNIFIED SCHOOL DISTRICT	<b>Potential COC:</b>	ACETONE, ALCOHOLS, DIESEL, GASOLINE, KEROSENE, TRICHLOROETHYLENE (TCE)
<b>Site Facility Type:</b>	LUST CLEANUP SITE	<b>Facility Type:</b>	
<b>Cleanup Status:</b>	COMPLETED - CASE CLOSED	<b>Composting Method:</b>	
<b>Project Status:</b>		<b>Address:</b>	800 DWIGHT WAY
<b>WDR Place Type:</b>		<b>City:</b>	BERKELEY
<b>WDR File:</b>		<b>Zip:</b>	94710
<b>WDR Order:</b>		<b>County:</b>	ALAMEDA
<b>CUF Priority Assig:</b>		<b>CUF Claim:</b>	
<b>CUF Amount Paid:</b>			
<b>File Location:</b>	LOCAL AGENCY		
<b>Designated Beneficial Use:</b>	MUN, AGR, IND, PROC		
<b>Project Oversight Agencies:</b>			
<b>Report Link:</b>	<a href="https://geotracker.waterboards.ca.gov/profile_report?global_id=T0600100895">https://geotracker.waterboards.ca.gov/profile_report?global_id=T0600100895</a>		
<b>Cleanup Status Detail:</b>	COMPLETED - CASE CLOSED AS OF 6/30/2017		
<b>Cleanup History Link:</b>	<a href="https://geotracker.waterboards.ca.gov/profile_report_include?global_id=T0600100895&amp;tabname=regulatoryhistory">https://geotracker.waterboards.ca.gov/profile_report_include?global_id=T0600100895&amp;tabname=regulatoryhistory</a>		
<b>Potential Media of Concern:</b>	OTHER GROUNDWATER (USES OTHER THAN DRINKING WATER)		
<b>User Defined Beneficial Use:</b>			
<b>DWR GW Sub Basin:</b>	Santa Clara Valley - East Bay Plain (2-009.04)		
<b>Calwater Watershed Name:</b>	Bay Bridges - Berkeley (203.30)		
<b>Post Closure Site Management:</b>	NO EXCAVATION OF CONTAMINATED SOILS WITHOUT AGENCY REVIEW AND APPROVAL NO GROUNDWATER EXTRACTION AT ANY DEPTH WITHOUT APPROVAL		
<b>Future Land Use:</b>	INDUSTRIAL		
<b>Cleanup Oversight Agencies:</b>	SAN FRANCISCO BAY RWQCB (REGION 2) (LEAD) - CASE #: 01-0972 CASEWORKER: KEVIN BROWN BERKELEY, CITY OF - CASE #: TT01-0972 CASEWORKER: GEOFFERY FIEDLER SWRCB		
<b>Gndwater Monitoring Freque:</b>			
<b>Designated Beneficial Use Desc:</b>	Municipal and Domestic Supply, Agricultural Supply, Industrial Service Supply, Industrial Process Supply		
<b>Site History:</b>			

The Site has operated as a bus maintenance facility for the Berkeley Unified School District (BUSD) from 1971 to 1994, when the property was sold to Miles in 1992. Prior to 1971 it was used by a storage tank and rail car manufacturer. The current Site is a portion of the Miles facility with two (2) buildings, one a vehicle maintenance structure, and the other an office. Four (4) underground fuel storage tanks (UFSTs) and one (1) underground storage tank (UST) and one (1) oil-water separator were removed from the Site in 1993. Approx. 1,850 cubic yards of soil were also removed, along with 2,700 gallons of groundwater in order to help in the excavation process.

**LUST Sites from GeoTracker Search - Cleanup Status History (as of Feb 24, 2020)**

<b>Status:</b>	Completed - Case Closed
<b>Date :</b>	6/30/2017
<b>Status:</b>	Open - Eligible for Closure
<b>Date :</b>	10/2/2013
<b>Status:</b>	Open - Verification Monitoring
<b>Date :</b>	10/28/2010
<b>Status:</b>	Open - Referred

Map Key	Number of Records	Direction	Distance (mi/ft)	Elev/Diff (ft)	Site	DB
Date :		8/14/2009				
Status:		Open - Verification Monitoring				
Date :		8/14/2009				
Status:		Open - Verification Monitoring				
Date :		5/28/2009				
Status:		Open - Site Assessment				
Date :		8/30/1990				
Status:		Open - Site Assessment				
Date :		5/19/1987				
Status:		Open - Site Assessment				
Date :		1/13/1987				
Status:		Open - Case Begin Date				
Date :		1/13/1987				
Status:		Open - Verification Monitoring				
Date :		1/2/1965				

**LUST Sites from GeoTracker Search - Cleanup Action Report (as of Feb 24, 2020)**

<b>Action Type:</b>	EXCAVATION	<b>Begin Date:</b>	1/1/1989
<b>Phase:</b>	Soil	<b>End Date:</b>	12/30/1989
<b>Contaminant Mass Removed:</b>	300 Pounds		
<b>Description:</b>	UST No. 6		
<b>Action Type:</b>	EXCAVATION	<b>Begin Date:</b>	4/1/1987
<b>Phase:</b>	Soil	<b>End Date:</b>	4/1/1987
<b>Contaminant Mass Removed:</b>	180 Pounds		
<b>Description:</b>			

**LUST Sites from GeoTracker Search - Regulatory Activities (as of Feb 24, 2020)**

<b>Action Type:</b>	Other Regulatory Actions
<b>Action Date:</b>	6/30/2017
<b>Received Issue Date:</b>	6/30/2017
<b>Action:</b>	Closure/No Further Action Letter
<b>Doc Link:</b>	<a href="https://geotracker.waterboards.ca.gov/view_documents?global_id=T0600100895&amp;enforcement_id=6325471&amp;temptable=ENFORCEMENT">https://geotracker.waterboards.ca.gov/view_documents?global_id=T0600100895&amp;enforcement_id=6325471&amp;temptable=ENFORCEMENT</a>

**Title Description Comments:**

No Further Action/ Case Closure

<b>Action Type:</b>	Notices
<b>Action Date:</b>	5/2/2017
<b>Received Issue Date:</b>	5/2/2017
<b>Action:</b>	Notification - Public Notice of Case Closure
<b>Doc Link:</b>	<a href="https://geotracker.waterboards.ca.gov/view_documents?global_id=T0600100895&amp;enforcement_id=6318832&amp;temptable=ENFORCEMENT">https://geotracker.waterboards.ca.gov/view_documents?global_id=T0600100895&amp;enforcement_id=6318832&amp;temptable=ENFORCEMENT</a>

**Title Description Comments:**

NOTICE OF INTENT TO ISSUE A NO FURTHER ACTION LETTER

<b>Action Type:</b>	Other Regulatory Actions
<b>Action Date:</b>	6/28/2016
<b>Received Issue Date:</b>	6/28/2016
<b>Action:</b>	File Review - Closure
<b>Doc Link:</b>	

**Title Description Comments:**

File Review to Evaluate Eligibility for Closure under the LTCP (mandatory evaluation to complete required update of LTCP Checklist).

**Action Type:** Response Requested - Other  
**Action Date:** 3/24/2016  
**Received Issue Date:** 3/24/2016  
**Action:** Request for Closure - Regulator Responded  
**Doc Link:** [https://geotracker.waterboards.ca.gov/view\\_documents\\_all?global\\_id=T0600100895&doc\\_id=5888260](https://geotracker.waterboards.ca.gov/view_documents_all?global_id=T0600100895&doc_id=5888260)  
**Title Description Comments:**

Response to Water Board and Bayer Site Closure Request-Mar 24 2016 - Regional Water Board staff requested to conduct a site inspection prior to public notification of closure.

**Action Type:** Enforcement/Orders  
**Action Date:** 2/29/2016  
**Received Issue Date:** 2/29/2016  
**Action:** 13267 Requirement  
**Doc Link:** [https://geotracker.waterboards.ca.gov/view\\_documents?global\\_id=T0600100895&enforcement\\_id=6277473&temptable=ENFORCEMENT](https://geotracker.waterboards.ca.gov/view_documents?global_id=T0600100895&enforcement_id=6277473&temptable=ENFORCEMENT)

**Title Description Comments:**

Requirement to Claim Site and Upload Electronic Documents

**Action Type:** Other Regulatory Actions  
**Action Date:** 11/30/2015  
**Received Issue Date:** 11/30/2015  
**Action:** Staff Letter  
**Doc Link:** [https://geotracker.waterboards.ca.gov/view\\_documents?global\\_id=T0600100895&enforcement\\_id=6269379&temptable=ENFORCEMENT](https://geotracker.waterboards.ca.gov/view_documents?global_id=T0600100895&enforcement_id=6269379&temptable=ENFORCEMENT)

**Title Description Comments:**

Courtesy Notice - ESI compliance

**Action Type:** Other Regulatory Actions  
**Action Date:** 7/30/2015  
**Received Issue Date:** 7/30/2015  
**Action:** Site Visit / Inspection / Sampling  
**Doc Link:**

**Title Description Comments:**

Site visit to observe current conditions and access restrictions (multiple gate entries)

**Action Type:** Other Regulatory Actions  
**Action Date:** 6/16/2015  
**Received Issue Date:** 6/16/2015  
**Action:** File Review - Closure  
**Doc Link:**

**Title Description Comments:**

File Review - Closure (mandatory evaluation to complete required update of LTCP Checklist)

**Action Type:** Other Regulatory Actions  
**Action Date:** 4/9/2014  
**Received Issue Date:** 4/9/2014  
**Action:** Site Visit / Inspection / Sampling  
**Doc Link:**

**Title Description Comments:**

Site Visit

**Action Type:** Notices  
**Action Date:** 6/12/2013  
**Received Issue Date:** 6/12/2013  
**Action:** Letter - Notice  
**Doc Link:** [https://geotracker.waterboards.ca.gov/view\\_documents?global\\_id=T0600100895&enforcement\\_id=6163898&temptable=ENFORCEMENT](https://geotracker.waterboards.ca.gov/view_documents?global_id=T0600100895&enforcement_id=6163898&temptable=ENFORCEMENT)



Map Key	Number of Records	Direction	Distance (mi/ft)	Elev/Diff (ft)	Site	DB
---------	-------------------	-----------	------------------	----------------	------	----

**Title Description Comments:**

Notice of Case Transfer

**Action Type:** Other Regulatory Actions  
**Action Date:** 10/7/2009  
**Received Issue Date:** 10/7/2009  
**Action:** Meeting  
**Doc Link:** [https://geotracker.waterboards.ca.gov/view\\_documents?global\\_id=T0600100895&enforcement\\_id=6402770&temptable=ENFORCEMENT](https://geotracker.waterboards.ca.gov/view_documents?global_id=T0600100895&enforcement_id=6402770&temptable=ENFORCEMENT)

**Title Description Comments:**

Meeting Agenda

**Action Type:** Response Requested - Other  
**Action Date:** 10/7/2009  
**Received Issue Date:** 10/7/2009  
**Action:** Correspondence  
**Doc Link:** [https://geotracker.waterboards.ca.gov/view\\_documents\\_all?global\\_id=T0600100895&doc\\_id=5782743](https://geotracker.waterboards.ca.gov/view_documents_all?global_id=T0600100895&doc_id=5782743)

**Title Description Comments:**

Summary of Closure Petition Status

**Action Type:** Other Regulatory Actions  
**Action Date:** 8/19/2009  
**Received Issue Date:** 8/19/2009  
**Action:** Staff Letter  
**Doc Link:** [https://geotracker.waterboards.ca.gov/view\\_documents?global\\_id=T0600100895&enforcement\\_id=6297946&temptable=ENFORCEMENT](https://geotracker.waterboards.ca.gov/view_documents?global_id=T0600100895&enforcement_id=6297946&temptable=ENFORCEMENT)

**Title Description Comments:**

RE: Bayer/Miles/Cutter - TMDs REcommendation for case closure

**Action Type:** Other Regulatory Actions  
**Action Date:** 7/23/2009  
**Received Issue Date:** 7/23/2009  
**Action:** Staff Letter  
**Doc Link:** [https://geotracker.waterboards.ca.gov/view\\_documents?global\\_id=T0600100895&enforcement\\_id=6297944&temptable=ENFORCEMENT](https://geotracker.waterboards.ca.gov/view_documents?global_id=T0600100895&enforcement_id=6297944&temptable=ENFORCEMENT)

**Title Description Comments:**

Bayer/Miles/Cutter - TMDs Recommendation for case closure

**Action Type:** Other Regulatory Actions  
**Action Date:** 7/23/2009  
**Received Issue Date:** 7/23/2009  
**Action:** Staff Letter  
**Doc Link:** [https://geotracker.waterboards.ca.gov/view\\_documents?global\\_id=T0600100895&enforcement\\_id=6297947&temptable=ENFORCEMENT](https://geotracker.waterboards.ca.gov/view_documents?global_id=T0600100895&enforcement_id=6297947&temptable=ENFORCEMENT)

**Title Description Comments:**

Case Closure Recommendations

**Action Type:** Other Regulatory Actions  
**Action Date:** 7/22/2009  
**Received Issue Date:** 7/22/2009  
**Action:** File Review - Closure  
**Doc Link:** [https://geotracker.waterboards.ca.gov/view\\_documents?global\\_id=T0600100895&enforcement\\_id=6297947&temptable=ENFORCEMENT](https://geotracker.waterboards.ca.gov/view_documents?global_id=T0600100895&enforcement_id=6297947&temptable=ENFORCEMENT)

**Title Description Comments:**

RB Staff is in the process of reviewing case for closure.

**Action Type:** Other Regulatory Actions  
**Action Date:** 6/5/2009

<b>Map Key</b>	<b>Number of Records</b>	<b>Direction</b>	<b>Distance (mi/ft)</b>	<b>Elev/Diff (ft)</b>	<b>Site</b>	<b>DB</b>
<hr/>						
<b>Received Issue Date:</b>		6/5/2009				
<b>Action:</b>		Closure/No Further Action Letter				
<b>Doc Link:</b>		https://geotracker.waterboards.ca.gov/view_documents?global_id=T0600100895&enforcement_id=6016092&temptable=ENFORCEMENT				
<b>Title Description Comments:</b>		Case Closure Referral and Supporting Documents				
<b>Action Type:</b>		Response Requested - Reports				
<b>Action Date:</b>		5/31/2005				
<b>Received Issue Date:</b>		5/31/2005				
<b>Action:</b>		Soil and Water Investigation Report				
<b>Doc Link:</b>		https://geotracker.waterboards.ca.gov/view_documents_all?global_id=T0600100895&doc_id=5781728				
<b>Title Description Comments:</b>		Report of Findings for Environmental Sampling and Corrective Action Bayer Clinical Manufacturing Facility				
<b>Action Type:</b>		Response Requested - Other				
<b>Action Date:</b>		4/28/2005				
<b>Received Issue Date:</b>		4/28/2005				
<b>Action:</b>		Other Report / Document				
<b>Doc Link:</b>		https://geotracker.waterboards.ca.gov/view_documents_all?global_id=T0600100895&doc_id=5782740				
<b>Title Description Comments:</b>		SBC "UFST Backfill" Sample Results for Chromium				
<b>Action Type:</b>		Response Requested - Workplans				
<b>Action Date:</b>		4/22/2005				
<b>Received Issue Date:</b>		4/22/2005				
<b>Action:</b>		Other Workplan				
<b>Doc Link:</b>		https://geotracker.waterboards.ca.gov/view_documents_all?global_id=T0600100895&doc_id=5781729				
<b>Title Description Comments:</b>		Workplan for Contaminated Soil Corrective Action				
<b>Action Type:</b>		Response Requested - Other				
<b>Action Date:</b>		7/17/2002				
<b>Received Issue Date:</b>		7/17/2002				
<b>Action:</b>		Correspondence				
<b>Doc Link:</b>		https://geotracker.waterboards.ca.gov/view_documents_all?global_id=T0600100895&doc_id=5782738				
<b>Title Description Comments:</b>		Correspondence Regarding Proposed Development				
<b>Action Type:</b>		Response Requested - Other				
<b>Action Date:</b>		5/15/2002				
<b>Received Issue Date:</b>		5/15/2002				
<b>Action:</b>		Request for Closure - Regulator Responded				
<b>Doc Link:</b>		https://geotracker.waterboards.ca.gov/view_documents_all?global_id=T0600100895&doc_id=5640785				
<b>Title Description Comments:</b>		Petition for No Further Action_b - Regional Water Board staff requested to conduct a site inspection prior to public notification of closure.				
<b>Action Type:</b>		Response Requested - Other				
<b>Action Date:</b>		5/15/2002				
<b>Received Issue Date:</b>		5/15/2002				
<b>Action:</b>		Request for Closure				
<b>Doc Link:</b>		https://geotracker.waterboards.ca.gov/view_documents_all?global_id=T0600100895&doc_id=5640786				
<b>Title Description Comments:</b>		Petition for "No Further Action"_part c				
<b>Action Type:</b>		Response Requested - Other				
<b>Action Date:</b>		5/15/2002				

<b>Map Key</b>	<b>Number of Records</b>	<b>Direction</b>	<b>Distance (mi/ft)</b>	<b>Elev/Diff (ft)</b>	<b>Site</b>	<b>DB</b>
<b>Received Issue Date:</b>		5/15/2002				
<b>Action:</b>		Request for Closure				
<b>Doc Link:</b>		https://geotracker.waterboards.ca.gov/view_documents_all?global_id=T0600100895&doc_id=5640783				
<b>Title Description Comments:</b>		Petition for "No Further Action" Letter,				
<b>Action Type:</b>		Response Requested - Other				
<b>Action Date:</b>		5/15/2002				
<b>Received Issue Date:</b>		5/15/2002				
<b>Action:</b>		Request for Closure				
<b>Doc Link:</b>		https://geotracker.waterboards.ca.gov/view_documents_all?global_id=T0600100895&doc_id=5640787				
<b>Title Description Comments:</b>		Petition for "No Further Action"_d				
<b>Action Type:</b>		Response Requested - Other				
<b>Action Date:</b>		5/15/2002				
<b>Received Issue Date:</b>		5/15/2002				
<b>Action:</b>		Request for Closure				
<b>Doc Link:</b>		https://geotracker.waterboards.ca.gov/view_documents_all?global_id=T0600100895&doc_id=5640784				
<b>Title Description Comments:</b>		Petition for No Further Action, part a				
<b>Action Type:</b>		Other Regulatory Actions				
<b>Action Date:</b>		11/27/2001				
<b>Received Issue Date:</b>		11/27/2001				
<b>Action:</b>		Staff Letter				
<b>Doc Link:</b>		https://geotracker.waterboards.ca.gov/view_documents?global_id=T0600100895&enforcement_id=6178066&temptable=ENFORCEMENT				
<b>Title Description Comments:</b>		Letter Regarding the Fire Department's Requirements				
<b>Action Type:</b>		Response Requested - Reports				
<b>Action Date:</b>		7/10/2001				
<b>Received Issue Date:</b>		7/10/2001				
<b>Action:</b>		Well Destruction Report				
<b>Doc Link:</b>		https://geotracker.waterboards.ca.gov/view_documents_all?global_id=T0600100895&doc_id=5782725				
<b>Title Description Comments:</b>		Well Destruction Reports				
<b>Action Type:</b>		Response Requested - Other				
<b>Action Date:</b>		6/25/2001				
<b>Received Issue Date:</b>		6/25/2001				
<b>Action:</b>		Other Report / Document				
<b>Doc Link:</b>		https://geotracker.waterboards.ca.gov/view_documents_all?global_id=T0600100895&doc_id=5781691				
<b>Title Description Comments:</b>		Results of Pipeline Soil Sampling in Support of the Pumphouse Renovation Project				
<b>Action Type:</b>		Response Requested - Reports				
<b>Action Date:</b>		6/11/2001				
<b>Received Issue Date:</b>		6/11/2001				
<b>Action:</b>		Well Destruction Report				
<b>Doc Link:</b>		https://geotracker.waterboards.ca.gov/view_documents_all?global_id=T0600100895&doc_id=5781687				
<b>Title Description Comments:</b>		Report of Water Supply Well Closure				
<b>Action Type:</b>		Response Requested - Other				
<b>Action Date:</b>		3/16/2001				

<b>Map Key</b>	<b>Number of Records</b>	<b>Direction</b>	<b>Distance (mi/ft)</b>	<b>Elev/Diff (ft)</b>	<b>Site</b>	<b>DB</b>
<b>Received Issue Date:</b>		3/16/2001				
<b>Action:</b>		Other Report / Document				
<b>Doc Link:</b>		https://geotracker.waterboards.ca.gov/view_documents_all?global_id=T0600100895&doc_id=5782722				
<b>Title Description Comments:</b>		Transmittal of Water Analytical Results Bayer Building 12 Well				
<b>Action Type:</b>		Response Requested - Reports				
<b>Action Date:</b>		2/10/1999				
<b>Received Issue Date:</b>		2/10/1999				
<b>Action:</b>		Monitoring Report - Semi-Annually				
<b>Doc Link:</b>		https://geotracker.waterboards.ca.gov/view_documents_all?global_id=T0600100895&doc_id=5782130				
<b>Title Description Comments:</b>		Progress Report 28				
<b>Action Type:</b>		Response Requested - Reports				
<b>Action Date:</b>		3/20/1998				
<b>Received Issue Date:</b>		3/20/1998				
<b>Action:</b>		Monitoring Report - Quarterly				
<b>Doc Link:</b>		https://geotracker.waterboards.ca.gov/view_documents_all?global_id=T0600100895&doc_id=5782129				
<b>Title Description Comments:</b>		Quarterly Groundwater Monitoring Report 27				
<b>Action Type:</b>		Response Requested - Other				
<b>Action Date:</b>		10/30/1997				
<b>Received Issue Date:</b>		10/30/1997				
<b>Action:</b>		Other Report / Document				
<b>Doc Link:</b>		https://geotracker.waterboards.ca.gov/view_documents_all?global_id=T0600100895&doc_id=5784806				
<b>Title Description Comments:</b>		Bayer Site Investigation Transmittal				
<b>Action Type:</b>		Response Requested - Other				
<b>Action Date:</b>		9/26/1997				
<b>Received Issue Date:</b>		9/26/1997				
<b>Action:</b>		Other Report / Document				
<b>Doc Link:</b>		https://geotracker.waterboards.ca.gov/view_documents_all?global_id=T0600100895&doc_id=5784803				
<b>Title Description Comments:</b>		Waste Reduction Award				
<b>Action Type:</b>		Response Requested - Reports				
<b>Action Date:</b>		9/24/1997				
<b>Received Issue Date:</b>		9/24/1997				
<b>Action:</b>		Monitoring Report - Quarterly				
<b>Doc Link:</b>		https://geotracker.waterboards.ca.gov/view_documents_all?global_id=T0600100895&doc_id=5782128				
<b>Title Description Comments:</b>		Quarterly Groundwater Monitoring Report 26				
<b>Action Type:</b>		Other Regulatory Actions				
<b>Action Date:</b>		8/5/1997				
<b>Received Issue Date:</b>		8/5/1997				
<b>Action:</b>		Closure/No Further Action Letter - #2198.17				
<b>Doc Link:</b>		https://geotracker.waterboards.ca.gov/view_documents?global_id=T0600100895&enforcement_id=6175839&temptable=ENFORCEMENT				
<b>Title Description Comments:</b>		Final Case Closure for Carlton Business Center, 2700 Seventh St				
<b>Action Type:</b>		Response Requested - Reports				
<b>Action Date:</b>		5/23/1997				

<b>Map Key</b>	<b>Number of Records</b>	<b>Direction</b>	<b>Distance (mi/ft)</b>	<b>Elev/Diff (ft)</b>	<b>Site</b>	<b>DB</b>
<b>Received Issue Date:</b>		5/23/1997				
<b>Action:</b>		NPDES / WDR Reports				
<b>Doc Link:</b>		https://geotracker.waterboards.ca.gov/view_documents_all?global_id=T0600100895&doc_id=5781674				
<b>Title Description Comments:</b>		Assorted Correspondence RE: Excavation Dewatering				
<b>Action Type:</b>		Other Regulatory Actions				
<b>Action Date:</b>		5/6/1997				
<b>Received Issue Date:</b>		5/6/1997				
<b>Action:</b>		Staff Letter				
<b>Doc Link:</b>		https://geotracker.waterboards.ca.gov/view_documents?global_id=T0600100895&enforcement_id=6174958&temptable=ENFORCEMENT				
<b>Title Description Comments:</b>		Assorted Correspondence RE: 2550 Seventh St				
<b>Action Type:</b>		Response Requested - Reports				
<b>Action Date:</b>		4/24/1997				
<b>Received Issue Date:</b>		4/24/1997				
<b>Action:</b>		Monitoring Report - Quarterly				
<b>Doc Link:</b>		https://geotracker.waterboards.ca.gov/view_documents_all?global_id=T0600100895&doc_id=5782127				
<b>Title Description Comments:</b>		Quarterly Groundwater Monitoring Report 25				
<b>Action Type:</b>		Response Requested - Reports				
<b>Action Date:</b>		11/11/1996				
<b>Received Issue Date:</b>		11/11/1996				
<b>Action:</b>		Remedial Progress Report				
<b>Doc Link:</b>						
<b>Title Description Comments:</b>		Results of Remedial Investigations - Former Gary steel and Western Intermodal Parcels				
<b>Action Type:</b>		Response Requested - Reports				
<b>Action Date:</b>		11/11/1996				
<b>Received Issue Date:</b>		11/11/1996				
<b>Action:</b>		Remedial Progress Report				
<b>Doc Link:</b>		https://geotracker.waterboards.ca.gov/view_documents_all?global_id=T0600100895&doc_id=5781520				
<b>Title Description Comments:</b>		Results of Remedial Investigations - Former Gary steel and Western Intermodal Parcels				
<b>Action Type:</b>		Response Requested - Reports				
<b>Action Date:</b>		10/14/1996				
<b>Received Issue Date:</b>		10/14/1996				
<b>Action:</b>		Monitoring Report - Quarterly				
<b>Doc Link:</b>		https://geotracker.waterboards.ca.gov/view_documents_all?global_id=T0600100895&doc_id=5782126				
<b>Title Description Comments:</b>		Quarterly Groundwater Monitoring Report 24				
<b>Action Type:</b>		Response Requested - Other				
<b>Action Date:</b>		7/25/1996				
<b>Received Issue Date:</b>		7/25/1996				
<b>Action:</b>		Other Report / Document				
<b>Doc Link:</b>		https://geotracker.waterboards.ca.gov/view_documents_all?global_id=T0600100895&doc_id=5784800				
<b>Title Description Comments:</b>		Radioactive Materials Information				
<b>Action Type:</b>		Response Requested - Reports				
<b>Action Date:</b>		6/6/1996				

<b>Map Key</b>	<b>Number of Records</b>	<b>Direction</b>	<b>Distance (mi/ft)</b>	<b>Elev/Diff (ft)</b>	<b>Site</b>	<b>DB</b>
<b>Received Issue Date:</b>		6/6/1996				
<b>Action:</b>		Monitoring Report - Quarterly				
<b>Doc Link:</b>		<a href="https://geotracker.waterboards.ca.gov/view_documents_all?global_id=T0600100895&amp;doc_id=5782125">https://geotracker.waterboards.ca.gov/view_documents_all?global_id=T0600100895&amp;doc_id=5782125</a>				
<b>Title Description Comments:</b>		Quarterly Groundwater Monitoring Report 23				
<b>Action Type:</b>		Response Requested - Other				
<b>Action Date:</b>		3/4/1996				
<b>Received Issue Date:</b>		3/4/1996				
<b>Action:</b>		Other Report / Document				
<b>Doc Link:</b>		<a href="https://geotracker.waterboards.ca.gov/view_documents_all?global_id=T0600100895&amp;doc_id=5784795">https://geotracker.waterboards.ca.gov/view_documents_all?global_id=T0600100895&amp;doc_id=5784795</a>				
<b>Title Description Comments:</b>		Notice of Accidental Release				
<b>Action Type:</b>		Response Requested - Other				
<b>Action Date:</b>		2/16/1996				
<b>Received Issue Date:</b>		2/16/1996				
<b>Action:</b>		Other Report / Document				
<b>Doc Link:</b>		<a href="https://geotracker.waterboards.ca.gov/view_documents_all?global_id=T0600100895&amp;doc_id=5784794">https://geotracker.waterboards.ca.gov/view_documents_all?global_id=T0600100895&amp;doc_id=5784794</a>				
<b>Title Description Comments:</b>		Details of Citric Acid Spill				
<b>Action Type:</b>		Response Requested - Other				
<b>Action Date:</b>		2/15/1996				
<b>Received Issue Date:</b>		2/15/1996				
<b>Action:</b>		Other Report / Document				
<b>Doc Link:</b>		<a href="https://geotracker.waterboards.ca.gov/view_documents_all?global_id=T0600100895&amp;doc_id=5784792">https://geotracker.waterboards.ca.gov/view_documents_all?global_id=T0600100895&amp;doc_id=5784792</a>				
<b>Title Description Comments:</b>		B-55 Capacity Increase				
<b>Action Type:</b>		Response Requested - Reports				
<b>Action Date:</b>		1/1/1996				
<b>Received Issue Date:</b>		1/1/1996				
<b>Action:</b>		Site Assessment Report				
<b>Doc Link:</b>		<a href="https://geotracker.waterboards.ca.gov/view_documents_all?global_id=T0600100895&amp;doc_id=5781516">https://geotracker.waterboards.ca.gov/view_documents_all?global_id=T0600100895&amp;doc_id=5781516</a>				
<b>Title Description Comments:</b>		1995 Annual Summary Assessment				
<b>Action Type:</b>		Response Requested - Reports				
<b>Action Date:</b>		12/20/1995				
<b>Received Issue Date:</b>		12/20/1995				
<b>Action:</b>		Monitoring Report - Quarterly				
<b>Doc Link:</b>		<a href="https://geotracker.waterboards.ca.gov/view_documents_all?global_id=T0600100895&amp;doc_id=5782124">https://geotracker.waterboards.ca.gov/view_documents_all?global_id=T0600100895&amp;doc_id=5782124</a>				
<b>Title Description Comments:</b>		Quarterly Groundwater Monitoring Report 22				
<b>Action Type:</b>		Response Requested - Reports				
<b>Action Date:</b>		11/20/1995				
<b>Received Issue Date:</b>		11/20/1995				
<b>Action:</b>		Soil and Water Investigation Report				
<b>Doc Link:</b>		<a href="https://geotracker.waterboards.ca.gov/view_documents_all?global_id=T0600100895&amp;doc_id=5781513">https://geotracker.waterboards.ca.gov/view_documents_all?global_id=T0600100895&amp;doc_id=5781513</a>				
<b>Title Description Comments:</b>		Bayer Corporation Tank 18 Soil Investigation				
<b>Action Type:</b>		Response Requested - Other				
<b>Action Date:</b>		10/9/1995				

<b>Map Key</b>	<b>Number of Records</b>	<b>Direction</b>	<b>Distance (mi/ft)</b>	<b>Elev/Diff (ft)</b>	<b>Site</b>	<b>DB</b>
<b>Received Issue Date:</b>			10/9/1995			
<b>Action:</b>			Other Report / Document			
<b>Doc Link:</b>			https://geotracker.waterboards.ca.gov/view_documents_all?global_id=T0600100895&doc_id=5784805			
<b>Title Description Comments:</b>			Notification of Water Release			
<b>Action Type:</b>			Response Requested - Reports			
<b>Action Date:</b>			9/24/1995			
<b>Received Issue Date:</b>			9/24/1995			
<b>Action:</b>			Monitoring Report - Quarterly			
<b>Doc Link:</b>			https://geotracker.waterboards.ca.gov/view_documents_all?global_id=T0600100895&doc_id=5782123			
<b>Title Description Comments:</b>			Quarterly Groundwater Monitoring Report 21			
<b>Action Type:</b>			Response Requested - Other			
<b>Action Date:</b>			8/10/1995			
<b>Received Issue Date:</b>			8/10/1995			
<b>Action:</b>			Other Report / Document			
<b>Doc Link:</b>			https://geotracker.waterboards.ca.gov/view_documents_all?global_id=T0600100895&doc_id=5784802			
<b>Title Description Comments:</b>			New Refrigeration Building			
<b>Action Type:</b>			Response Requested - Reports			
<b>Action Date:</b>			7/26/1995			
<b>Received Issue Date:</b>			7/26/1995			
<b>Action:</b>			Monitoring Report - Quarterly			
<b>Doc Link:</b>			https://geotracker.waterboards.ca.gov/view_documents_all?global_id=T0600100895&doc_id=5782122			
<b>Title Description Comments:</b>			Quarterly Groundwater Monitoring Report 20			
<b>Action Type:</b>			Response Requested - Other			
<b>Action Date:</b>			6/12/1995			
<b>Received Issue Date:</b>			6/12/1995			
<b>Action:</b>			Other Report / Document			
<b>Doc Link:</b>			https://geotracker.waterboards.ca.gov/view_documents_all?global_id=T0600100895&doc_id=5784799			
<b>Title Description Comments:</b>			Visitor Form			
<b>Action Type:</b>			Other Regulatory Actions			
<b>Action Date:</b>			5/18/1995			
<b>Received Issue Date:</b>			5/18/1995			
<b>Action:</b>			Site Visit / Inspection / Sampling			
<b>Doc Link:</b>			https://geotracker.waterboards.ca.gov/view_documents?global_id=T0600100895&enforcement_id=6178062&temptable=ENFORCEMENT			
<b>Title Description Comments:</b>			Toxics Program Inspection Form			
<b>Action Type:</b>			Response Requested - Reports			
<b>Action Date:</b>			3/23/1995			
<b>Received Issue Date:</b>			3/23/1995			
<b>Action:</b>			Monitoring Report - Quarterly			
<b>Doc Link:</b>			https://geotracker.waterboards.ca.gov/view_documents_all?global_id=T0600100895&doc_id=5782113			
<b>Title Description Comments:</b>			Quarterly Groundwater Monitoring Report 19			
<b>Action Type:</b>			Response Requested - Other			
<b>Action Date:</b>			2/22/1995			

<b>Map Key</b>	<b>Number of Records</b>	<b>Direction</b>	<b>Distance (mi/ft)</b>	<b>Elev/Diff (ft)</b>	<b>Site</b>	<b>DB</b>
<b>Received Issue Date:</b>		2/22/1995				
<b>Action:</b>		Correspondence				
<b>Doc Link:</b>		https://geotracker.waterboards.ca.gov/view_documents_all?global_id=T0600100895&doc_id=5782693				
<b>Title Description Comments:</b>		TMD review of various 1994 documents				
<b>Action Type:</b>		Response Requested - Reports				
<b>Action Date:</b>		2/21/1995				
<b>Received Issue Date:</b>		2/21/1995				
<b>Action:</b>		Monitoring Report - Other				
<b>Doc Link:</b>		https://geotracker.waterboards.ca.gov/view_documents_all?global_id=T0600100895&doc_id=5987983				
<b>Title Description Comments:</b>		Annual Summary Assessment and Groundwater Monitoring Report 18 (Quarterly)				
<b>Action Type:</b>		Response Requested - Other				
<b>Action Date:</b>		2/19/1995				
<b>Received Issue Date:</b>		2/19/1995				
<b>Action:</b>		Request for Closure				
<b>Doc Link:</b>		https://geotracker.waterboards.ca.gov/view_documents_all?global_id=T0600100895&doc_id=5990693				
<b>Title Description Comments:</b>		Request for Case Closure - Building 38 Sub-Site Miles, Inc.				
<b>Action Type:</b>		Response Requested - Reports				
<b>Action Date:</b>		2/1/1995				
<b>Received Issue Date:</b>		2/1/1995				
<b>Action:</b>		Monitoring Report - Quarterly				
<b>Doc Link:</b>		https://geotracker.waterboards.ca.gov/view_documents_all?global_id=T0600100895&doc_id=5782111				
<b>Title Description Comments:</b>		Quarterly Groundwater Monitoring Report 18 and Annual Summary Assessment				
<b>Action Type:</b>		Response Requested - Reports				
<b>Action Date:</b>		10/31/1994				
<b>Received Issue Date:</b>		10/31/1994				
<b>Action:</b>		Monitoring Report - Quarterly				
<b>Doc Link:</b>		https://geotracker.waterboards.ca.gov/view_documents_all?global_id=T0600100895&doc_id=5987978				
<b>Title Description Comments:</b>		Quarterly Progress Report 17				
<b>Action Type:</b>		Response Requested - Reports				
<b>Action Date:</b>		10/1/1994				
<b>Received Issue Date:</b>		10/1/1994				
<b>Action:</b>		Monitoring Report - Quarterly				
<b>Doc Link:</b>		https://geotracker.waterboards.ca.gov/view_documents_all?global_id=T0600100895&doc_id=5781765				
<b>Title Description Comments:</b>		Quarterly Groundwater Monitoring Report 17				
<b>Action Type:</b>		Response Requested - Workplans				
<b>Action Date:</b>		5/17/1994				
<b>Received Issue Date:</b>		5/17/1994				
<b>Action:</b>		Tank Removal Workplan				
<b>Doc Link:</b>						
<b>Title Description Comments:</b>		Workplan for Closure of Asphalt Containing Vessel at the Former BUSD Bus Yard				
<b>Action Type:</b>		Response Requested - Workplans				
<b>Action Date:</b>		5/17/1994				



<b>Map Key</b>	<b>Number of Records</b>	<b>Direction</b>	<b>Distance (mi/ft)</b>	<b>Elev/Diff (ft)</b>	<b>Site</b>	<b>DB</b>
<b>Received Issue Date:</b>		5/17/1994				
<b>Action:</b>		Tank Removal Workplan				
<b>Doc Link:</b>		<a href="https://geotracker.waterboards.ca.gov/view_documents_all?global_id=T0600100895&amp;doc_id=5781512">https://geotracker.waterboards.ca.gov/view_documents_all?global_id=T0600100895&amp;doc_id=5781512</a>				
<b>Title Description Comments:</b>		Workplan for Closure of Asphalt Containing Vessel at the Former BUSD Bus Yard				
<b>Action Type:</b>		Response Requested - Reports				
<b>Action Date:</b>		4/28/1994				
<b>Received Issue Date:</b>		4/28/1994				
<b>Action:</b>		Monitoring Report - Quarterly				
<b>Doc Link:</b>		<a href="https://geotracker.waterboards.ca.gov/view_documents_all?global_id=T0600100895&amp;doc_id=5987986">https://geotracker.waterboards.ca.gov/view_documents_all?global_id=T0600100895&amp;doc_id=5987986</a>				
<b>Title Description Comments:</b>		Quarterly Groundwater Monitoring Report 15				
<b>Action Type:</b>		Response Requested - Reports				
<b>Action Date:</b>		4/1/1994				
<b>Received Issue Date:</b>		4/1/1994				
<b>Action:</b>		Monitoring Report - Quarterly				
<b>Doc Link:</b>		<a href="https://geotracker.waterboards.ca.gov/view_documents_all?global_id=T0600100895&amp;doc_id=5781764">https://geotracker.waterboards.ca.gov/view_documents_all?global_id=T0600100895&amp;doc_id=5781764</a>				
<b>Title Description Comments:</b>		Quarterly Groundwater Monitoring Report 15				
<b>Action Type:</b>		Response Requested - Other				
<b>Action Date:</b>		2/25/1994				
<b>Received Issue Date:</b>		2/25/1994				
<b>Action:</b>		Other Report / Document				
<b>Doc Link:</b>		<a href="https://geotracker.waterboards.ca.gov/view_documents_all?global_id=T0600100895&amp;doc_id=5987975">https://geotracker.waterboards.ca.gov/view_documents_all?global_id=T0600100895&amp;doc_id=5987975</a>				
<b>Title Description Comments:</b>		Regarding Engineering Document Reports				
<b>Action Type:</b>		Response Requested - Reports				
<b>Action Date:</b>		2/25/1994				
<b>Received Issue Date:</b>		2/25/1994				
<b>Action:</b>		Preliminary Site Assessment Report				
<b>Doc Link:</b>		<a href="https://geotracker.waterboards.ca.gov/view_documents_all?global_id=T0600100895&amp;doc_id=5781501">https://geotracker.waterboards.ca.gov/view_documents_all?global_id=T0600100895&amp;doc_id=5781501</a>				
<b>Title Description Comments:</b>		Summary of Preliminary Site Characterization Activities and Proposed Characterization and Remedial Activities at Former BUSD Maintenance Building				
<b>Action Type:</b>		Response Requested - Other				
<b>Action Date:</b>		2/23/1994				
<b>Received Issue Date:</b>		2/23/1994				
<b>Action:</b>		Correspondence				
<b>Doc Link:</b>		<a href="https://geotracker.waterboards.ca.gov/view_documents_all?global_id=T0600100895&amp;doc_id=5782690">https://geotracker.waterboards.ca.gov/view_documents_all?global_id=T0600100895&amp;doc_id=5782690</a>				
<b>Title Description Comments:</b>		Correspondence and TMD review of various documents				
<b>Action Type:</b>		Response Requested - Reports				
<b>Action Date:</b>		2/9/1994				
<b>Received Issue Date:</b>		2/9/1994				
<b>Action:</b>		Monitoring Report - Quarterly				
<b>Doc Link:</b>		<a href="https://geotracker.waterboards.ca.gov/view_documents_all?global_id=T0600100895&amp;doc_id=5987981">https://geotracker.waterboards.ca.gov/view_documents_all?global_id=T0600100895&amp;doc_id=5987981</a>				
<b>Title Description Comments:</b>		Quarterly GW Monitoring Report 14				
<b>Action Type:</b>		Response Requested - Workplans				
<b>Action Date:</b>		2/7/1994				

<b>Map Key</b>	<b>Number of Records</b>	<b>Direction</b>	<b>Distance (mi/ft)</b>	<b>Elev/Diff (ft)</b>	<b>Site</b>	<b>DB</b>
<b>Received Issue Date:</b>		2/7/1994				
<b>Action:</b>		Soil and Water Investigation Workplan				
<b>Doc Link:</b>		<a href="https://geotracker.waterboards.ca.gov/view_documents_all?global_id=T0600100895&amp;doc_id=5781486">https://geotracker.waterboards.ca.gov/view_documents_all?global_id=T0600100895&amp;doc_id=5781486</a>				
<b>Title Description Comments:</b>		Workplan for Initial Subsurface Investigation				
<b>Action Type:</b>		Response Requested - Other				
<b>Action Date:</b>		2/7/1994				
<b>Received Issue Date:</b>		2/7/1994				
<b>Action:</b>		Request for Closure				
<b>Doc Link:</b>		<a href="https://geotracker.waterboards.ca.gov/view_documents_all?global_id=T0600100895&amp;doc_id=5781494">https://geotracker.waterboards.ca.gov/view_documents_all?global_id=T0600100895&amp;doc_id=5781494</a>				
<b>Title Description Comments:</b>		Closure of Underground Storage Tanks and Associated Remedial Activities - BUSD Bus Maintenance Facility				
<b>Action Type:</b>		Other Regulatory Actions				
<b>Action Date:</b>		2/7/1994				
<b>Received Issue Date:</b>		2/7/1994				
<b>Action:</b>		Closure/No Further Action Letter				
<b>Doc Link:</b>		<a href="https://geotracker.waterboards.ca.gov/view_documents?global_id=T0600100895&amp;enforcement_id=6032360&amp;temptable=ENFORCEMENT">https://geotracker.waterboards.ca.gov/view_documents?global_id=T0600100895&amp;enforcement_id=6032360&amp;temptable=ENFORCEMENT</a>				
<b>Title Description Comments:</b>		UST Closure Photo				
<b>Action Type:</b>		Other Regulatory Actions				
<b>Action Date:</b>		2/1/1994				
<b>Received Issue Date:</b>		2/1/1994				
<b>Action:</b>		Closure/No Further Action Letter				
<b>Doc Link:</b>		<a href="https://geotracker.waterboards.ca.gov/view_documents?global_id=T0600100895&amp;enforcement_id=6032362&amp;temptable=ENFORCEMENT">https://geotracker.waterboards.ca.gov/view_documents?global_id=T0600100895&amp;enforcement_id=6032362&amp;temptable=ENFORCEMENT</a>				
<b>Title Description Comments:</b>		UST Closure Report				
<b>Action Type:</b>		Response Requested - Reports				
<b>Action Date:</b>		2/1/1994				
<b>Received Issue Date:</b>		2/1/1994				
<b>Action:</b>		Monitoring Report - Quarterly				
<b>Doc Link:</b>		<a href="https://geotracker.waterboards.ca.gov/view_documents_all?global_id=T0600100895&amp;doc_id=5781762">https://geotracker.waterboards.ca.gov/view_documents_all?global_id=T0600100895&amp;doc_id=5781762</a>				
<b>Title Description Comments:</b>		Quarterly Groundwater Monitoring Report 14				
<b>Action Type:</b>		Response Requested - Other				
<b>Action Date:</b>		1/7/1994				
<b>Received Issue Date:</b>		1/7/1994				
<b>Action:</b>		Correspondence				
<b>Doc Link:</b>		<a href="https://geotracker.waterboards.ca.gov/view_documents_all?global_id=T0600100895&amp;doc_id=5782688">https://geotracker.waterboards.ca.gov/view_documents_all?global_id=T0600100895&amp;doc_id=5782688</a>				
<b>Title Description Comments:</b>		Correspondence RE: Closure Plan for BUSD School Yard				
<b>Action Type:</b>		Response Requested - Reports				
<b>Action Date:</b>		12/8/1993				
<b>Received Issue Date:</b>		12/8/1993				
<b>Action:</b>		Remedial Progress Report				
<b>Doc Link:</b>		<a href="https://geotracker.waterboards.ca.gov/view_documents_all?global_id=T0600100895&amp;doc_id=5987985">https://geotracker.waterboards.ca.gov/view_documents_all?global_id=T0600100895&amp;doc_id=5987985</a>				
<b>Title Description Comments:</b>		Characterization & Remediation of Contaminated Soil at Building 38 Sub-Site				
<b>Action Type:</b>		Response Requested - Other				

<b>Map Key</b>	<b>Number of Records</b>	<b>Direction</b>	<b>Distance (mi/ft)</b>	<b>Elev/Diff (ft)</b>	<b>Site</b>	<b>DB</b>
<b>Action Date:</b>		12/8/1993				
<b>Received Issue Date:</b>		12/8/1993				
<b>Action:</b>		Correspondence				
<b>Doc Link:</b>		<a href="https://geotracker.waterboards.ca.gov/view_documents_all?global_id=T0600100895&amp;doc_id=5987987">https://geotracker.waterboards.ca.gov/view_documents_all?global_id=T0600100895&amp;doc_id=5987987</a>				
<b>Title Description Comments:</b>		Letter - Comments Response regarding GW Monitoring Report 13				
<b>Action Type:</b>		Response Requested - Reports				
<b>Action Date:</b>		11/20/1993				
<b>Received Issue Date:</b>		11/20/1993				
<b>Action:</b>		Remedial Progress Report				
<b>Doc Link:</b>		<a href="https://geotracker.waterboards.ca.gov/view_documents_all?global_id=T0600100895&amp;doc_id=5781479">https://geotracker.waterboards.ca.gov/view_documents_all?global_id=T0600100895&amp;doc_id=5781479</a>				
<b>Title Description Comments:</b>		Characterization and Remediation of Contaminated Soil at Building 38 Sub-Site				
<b>Action Type:</b>		Response Requested - Reports				
<b>Action Date:</b>		11/16/1993				
<b>Received Issue Date:</b>		11/16/1993				
<b>Action:</b>		Monitoring Report - Quarterly				
<b>Doc Link:</b>		<a href="https://geotracker.waterboards.ca.gov/view_documents_all?global_id=T0600100895&amp;doc_id=5987982">https://geotracker.waterboards.ca.gov/view_documents_all?global_id=T0600100895&amp;doc_id=5987982</a>				
<b>Title Description Comments:</b>		Quarterly Groundwater Monitoring Report 13 and Site Investigation				
<b>Action Type:</b>		Response Requested - Reports				
<b>Action Date:</b>		11/1/1993				
<b>Received Issue Date:</b>		11/1/1993				
<b>Action:</b>		Monitoring Report - Quarterly				
<b>Doc Link:</b>		<a href="https://geotracker.waterboards.ca.gov/view_documents_all?global_id=T0600100895&amp;doc_id=5781757">https://geotracker.waterboards.ca.gov/view_documents_all?global_id=T0600100895&amp;doc_id=5781757</a>				
<b>Title Description Comments:</b>		Quarterly Groundwater Monitoring Report 13				
<b>Action Type:</b>		Response Requested - Other				
<b>Action Date:</b>		9/30/1993				
<b>Received Issue Date:</b>		9/30/1993				
<b>Action:</b>		Correspondence				
<b>Doc Link:</b>		<a href="https://geotracker.waterboards.ca.gov/view_documents_all?global_id=T0600100895&amp;doc_id=5900137">https://geotracker.waterboards.ca.gov/view_documents_all?global_id=T0600100895&amp;doc_id=5900137</a>				
<b>Title Description Comments:</b>		Groundwater Discharge Resulting from Excavation Dewatering at Miles, Inc. Building 60 Construction Project				
<b>Action Type:</b>		Response Requested - Workplans				
<b>Action Date:</b>		9/9/1993				
<b>Received Issue Date:</b>		9/9/1993				
<b>Action:</b>		Tank Removal Workplan				
<b>Doc Link:</b>		<a href="https://geotracker.waterboards.ca.gov/view_documents_all?global_id=T0600100895&amp;doc_id=5782686">https://geotracker.waterboards.ca.gov/view_documents_all?global_id=T0600100895&amp;doc_id=5782686</a>				
<b>Title Description Comments:</b>		Workplan to Remove Underground Storage Tanks, FOrmer BUSD Parcel, 801 Parker St				
<b>Action Type:</b>		Response Requested - Reports				
<b>Action Date:</b>		9/1/1993				
<b>Received Issue Date:</b>		9/1/1993				
<b>Action:</b>		Monitoring Report - Quarterly				
<b>Doc Link:</b>		<a href="https://geotracker.waterboards.ca.gov/view_documents_all?global_id=T0600100895&amp;doc_id=5781755">https://geotracker.waterboards.ca.gov/view_documents_all?global_id=T0600100895&amp;doc_id=5781755</a>				
<b>Title Description Comments:</b>		Quarterly Groundwater Monitoring Report 12				
<b>Action Type:</b>		Response Requested - Workplans				

<b>Map Key</b>	<b>Number of Records</b>	<b>Direction</b>	<b>Distance (mi/ft)</b>	<b>Elev/Diff (ft)</b>	<b>Site</b>	<b>DB</b>
<b>Action Date:</b>		8/3/1993				
<b>Received Issue Date:</b>		8/3/1993				
<b>Action:</b>		Soil and Water Investigation Workplan - Addendum				
<b>Doc Link:</b>		<a href="https://geotracker.waterboards.ca.gov/view_documents_all?global_id=T0600100895&amp;doc_id=5990695">https://geotracker.waterboards.ca.gov/view_documents_all?global_id=T0600100895&amp;doc_id=5990695</a>				
<b>Title Description Comments:</b>						
Addendum to Technical Workplan for Remediation of Contaminated Soil at Miles Inc., Building 38						
<b>Action Type:</b>		Response Requested - Workplans				
<b>Action Date:</b>		7/28/1993				
<b>Received Issue Date:</b>		7/28/1993				
<b>Action:</b>		Other Workplan				
<b>Doc Link:</b>		<a href="https://geotracker.waterboards.ca.gov/view_documents_all?global_id=T0600100895&amp;doc_id=5781466">https://geotracker.waterboards.ca.gov/view_documents_all?global_id=T0600100895&amp;doc_id=5781466</a>				
<b>Title Description Comments:</b>						
Technical Workplan for Remediation of Contaminated Soil - Building 38 Addendum						
<b>Action Type:</b>		Response Requested - Workplans				
<b>Action Date:</b>		7/27/1993				
<b>Received Issue Date:</b>		7/27/1993				
<b>Action:</b>		Soil and Water Investigation Workplan				
<b>Doc Link:</b>		<a href="https://geotracker.waterboards.ca.gov/view_documents_all?global_id=T0600100895&amp;doc_id=5990694">https://geotracker.waterboards.ca.gov/view_documents_all?global_id=T0600100895&amp;doc_id=5990694</a>				
<b>Title Description Comments:</b>						
Technical Workplan for Remediation of Contaminated Soil at Miles Inc., Building 38						
<b>Action Type:</b>		Response Requested - Workplans				
<b>Action Date:</b>		7/23/1993				
<b>Received Issue Date:</b>		7/23/1993				
<b>Action:</b>		Other Workplan				
<b>Doc Link:</b>		<a href="https://geotracker.waterboards.ca.gov/view_documents_all?global_id=T0600100895&amp;doc_id=5781465">https://geotracker.waterboards.ca.gov/view_documents_all?global_id=T0600100895&amp;doc_id=5781465</a>				
<b>Title Description Comments:</b>						
Technical Workplan for Remediation of Contaminated Soil - Building 38						
<b>Action Type:</b>		Other Regulatory Actions				
<b>Action Date:</b>		7/6/1993				
<b>Received Issue Date:</b>		7/6/1993				
<b>Action:</b>		Closure/No Further Action Letter				
<b>Doc Link:</b>		<a href="https://geotracker.waterboards.ca.gov/view_documents?global_id=T0600100895&amp;enforcement_id=6175831&amp;temptable=ENFORCEMENT">https://geotracker.waterboards.ca.gov/view_documents?global_id=T0600100895&amp;enforcement_id=6175831&amp;temptable=ENFORCEMENT</a>				
<b>Title Description Comments:</b>						
<b>Action Type:</b>		Response Requested - Other				
<b>Action Date:</b>		7/2/1993				
<b>Received Issue Date:</b>		7/2/1993				
<b>Action:</b>		Other Report / Document				
<b>Doc Link:</b>		<a href="https://geotracker.waterboards.ca.gov/view_documents_all?global_id=T0600100895&amp;doc_id=5782685">https://geotracker.waterboards.ca.gov/view_documents_all?global_id=T0600100895&amp;doc_id=5782685</a>				
<b>Title Description Comments:</b>						
Application for Temporary Discharge of Groundwater and Effluent Sampling and Analysis at Building 60 Construction Dewatering						
<b>Action Type:</b>		Response Requested - Other				
<b>Action Date:</b>		5/28/1993				
<b>Received Issue Date:</b>		5/28/1993				
<b>Action:</b>		Other Report / Document				
<b>Doc Link:</b>		<a href="https://geotracker.waterboards.ca.gov/view_documents_all?global_id=T0600100895&amp;doc_id=5781736">https://geotracker.waterboards.ca.gov/view_documents_all?global_id=T0600100895&amp;doc_id=5781736</a>				
<b>Title Description Comments:</b>						
Profiling of Soil from Miles Inc. Facility						
<b>Action Type:</b>		Response Requested - Other				
<b>Action Date:</b>		5/27/1993				

<b>Map Key</b>	<b>Number of Records</b>	<b>Direction</b>	<b>Distance (mi/ft)</b>	<b>Elev/Diff (ft)</b>	<b>Site</b>	<b>DB</b>
<b>Received Issue Date:</b>		5/27/1993				
<b>Action:</b>		Correspondence				
<b>Doc Link:</b>		<a href="https://geotracker.waterboards.ca.gov/view_documents_all?global_id=T0600100895&amp;doc_id=5987977">https://geotracker.waterboards.ca.gov/view_documents_all?global_id=T0600100895&amp;doc_id=5987977</a>				
<b>Title Description Comments:</b>		Regarding Case Closure Request				
<b>Action Type:</b>		Response Requested - Reports				
<b>Action Date:</b>		5/1/1993				
<b>Received Issue Date:</b>		5/1/1993				
<b>Action:</b>		Monitoring Report - Quarterly				
<b>Doc Link:</b>		<a href="https://geotracker.waterboards.ca.gov/view_documents_all?global_id=T0600100895&amp;doc_id=5781754">https://geotracker.waterboards.ca.gov/view_documents_all?global_id=T0600100895&amp;doc_id=5781754</a>				
<b>Title Description Comments:</b>		Quarterly Groundwater Monitoring Report 11				
<b>Action Type:</b>		Response Requested - Other				
<b>Action Date:</b>		2/10/1993				
<b>Received Issue Date:</b>		2/10/1993				
<b>Action:</b>		Request for Closure				
<b>Doc Link:</b>		<a href="https://geotracker.waterboards.ca.gov/view_documents_all?global_id=T0600100895&amp;doc_id=5781462">https://geotracker.waterboards.ca.gov/view_documents_all?global_id=T0600100895&amp;doc_id=5781462</a>				
<b>Title Description Comments:</b>		Request for Case Closure - Miles Inc. Building 38 Sub-Site				
<b>Action Type:</b>		Response Requested - Reports				
<b>Action Date:</b>		2/10/1993				
<b>Received Issue Date:</b>		2/10/1993				
<b>Action:</b>		Monitoring Report - Quarterly				
<b>Doc Link:</b>		<a href="https://geotracker.waterboards.ca.gov/view_documents_all?global_id=T0600100895&amp;doc_id=5781753">https://geotracker.waterboards.ca.gov/view_documents_all?global_id=T0600100895&amp;doc_id=5781753</a>				
<b>Title Description Comments:</b>		Quarterly Groundwater Monitoring Report 10				
<b>Action Type:</b>		Response Requested - Other				
<b>Action Date:</b>		1/28/1993				
<b>Received Issue Date:</b>		1/28/1993				
<b>Action:</b>		Other Report / Document				
<b>Doc Link:</b>		<a href="https://geotracker.waterboards.ca.gov/view_documents_all?global_id=T0600100895&amp;doc_id=5781737">https://geotracker.waterboards.ca.gov/view_documents_all?global_id=T0600100895&amp;doc_id=5781737</a>				
<b>Title Description Comments:</b>		Chemical Analysis of Soil Boring Cuttings				
<b>Action Type:</b>		Response Requested - Reports				
<b>Action Date:</b>		11/6/1992				
<b>Received Issue Date:</b>		11/6/1992				
<b>Action:</b>		Tank Removal Report / UST Sampling Report				
<b>Doc Link:</b>		<a href="https://geotracker.waterboards.ca.gov/view_documents_all?global_id=T0600100895&amp;doc_id=5987988">https://geotracker.waterboards.ca.gov/view_documents_all?global_id=T0600100895&amp;doc_id=5987988</a>				
<b>Title Description Comments:</b>		Closure of UST 6 at Site				
<b>Action Type:</b>		Response Requested - Reports				
<b>Action Date:</b>		11/1/1992				
<b>Received Issue Date:</b>		11/1/1992				
<b>Action:</b>		Monitoring Report - Quarterly				
<b>Doc Link:</b>		<a href="https://geotracker.waterboards.ca.gov/view_documents_all?global_id=T0600100895&amp;doc_id=5781752">https://geotracker.waterboards.ca.gov/view_documents_all?global_id=T0600100895&amp;doc_id=5781752</a>				
<b>Title Description Comments:</b>		Quarterly Groundwater Monitoring Report 9				
<b>Action Type:</b>		Response Requested - Reports				
<b>Action Date:</b>		9/10/1992				

<b>Map Key</b>	<b>Number of Records</b>	<b>Direction</b>	<b>Distance (mi/ft)</b>	<b>Elev/Diff (ft)</b>	<b>Site</b>	<b>DB</b>
<b>Received Issue Date:</b>		9/10/1992				
<b>Action:</b>		Monitoring Report - Quarterly				
<b>Doc Link:</b>		<a href="https://geotracker.waterboards.ca.gov/view_documents_all?global_id=T0600100895&amp;doc_id=5987984">https://geotracker.waterboards.ca.gov/view_documents_all?global_id=T0600100895&amp;doc_id=5987984</a>				
<b>Title Description Comments:</b>		Quarterly Groundwater Monitoring Report 8				
<b>Action Type:</b>		Response Requested - Reports				
<b>Action Date:</b>		9/4/1992				
<b>Received Issue Date:</b>		9/4/1992				
<b>Action:</b>		Monitoring Report - Quarterly				
<b>Doc Link:</b>		<a href="https://geotracker.waterboards.ca.gov/view_documents_all?global_id=T0600100895&amp;doc_id=5781750">https://geotracker.waterboards.ca.gov/view_documents_all?global_id=T0600100895&amp;doc_id=5781750</a>				
<b>Title Description Comments:</b>		Quarterly Groundwater Monitoring Report 8				
<b>Action Type:</b>		Response Requested - Other				
<b>Action Date:</b>		9/1/1992				
<b>Received Issue Date:</b>		9/1/1992				
<b>Action:</b>		Request for Closure				
<b>Doc Link:</b>		<a href="https://geotracker.waterboards.ca.gov/view_documents_all?global_id=T0600100895&amp;doc_id=5781459">https://geotracker.waterboards.ca.gov/view_documents_all?global_id=T0600100895&amp;doc_id=5781459</a>				
<b>Title Description Comments:</b>		Closure of Underground Storage Tank 6				
<b>Action Type:</b>		Response Requested - Other				
<b>Action Date:</b>		8/6/1992				
<b>Received Issue Date:</b>		8/6/1992				
<b>Action:</b>		Request for Closure				
<b>Doc Link:</b>		<a href="https://geotracker.waterboards.ca.gov/view_documents_all?global_id=T0600100895&amp;doc_id=5781453">https://geotracker.waterboards.ca.gov/view_documents_all?global_id=T0600100895&amp;doc_id=5781453</a>				
<b>Title Description Comments:</b>		Report on Closure of Underground Storage Tanks at Building 49				
<b>Action Type:</b>		Response Requested - Reports				
<b>Action Date:</b>		7/24/1992				
<b>Received Issue Date:</b>		7/24/1992				
<b>Action:</b>		Monitoring Report - Quarterly				
<b>Doc Link:</b>		<a href="https://geotracker.waterboards.ca.gov/view_documents_all?global_id=T0600100895&amp;doc_id=5781749">https://geotracker.waterboards.ca.gov/view_documents_all?global_id=T0600100895&amp;doc_id=5781749</a>				
<b>Title Description Comments:</b>		Quarterly Groundwater Monitoring Report 7				
<b>Action Type:</b>		Response Requested - Other				
<b>Action Date:</b>		5/18/1992				
<b>Received Issue Date:</b>		5/18/1992				
<b>Action:</b>		Other Report / Document				
<b>Doc Link:</b>		<a href="https://geotracker.waterboards.ca.gov/view_documents_all?global_id=T0600100895&amp;doc_id=5988009">https://geotracker.waterboards.ca.gov/view_documents_all?global_id=T0600100895&amp;doc_id=5988009</a>				
<b>Title Description Comments:</b>		Proposal of Disposal of Contaminated Soil and Test Results				
<b>Action Type:</b>		Response Requested - Other				
<b>Action Date:</b>		2/24/1992				
<b>Received Issue Date:</b>		2/24/1992				
<b>Action:</b>		Other Report / Document				
<b>Doc Link:</b>		<a href="https://geotracker.waterboards.ca.gov/view_documents_all?global_id=T0600100895&amp;doc_id=5782683">https://geotracker.waterboards.ca.gov/view_documents_all?global_id=T0600100895&amp;doc_id=5782683</a>				
<b>Title Description Comments:</b>		Cooling Tower Analytical Data				
<b>Action Type:</b>		Response Requested - Reports				
<b>Action Date:</b>		2/1/1992				

<b>Map Key</b>	<b>Number of Records</b>	<b>Direction</b>	<b>Distance (mi/ft)</b>	<b>Elev/Diff (ft)</b>	<b>Site</b>	<b>DB</b>
<b>Received Issue Date:</b>		2/1/1992				
<b>Action:</b>		Monitoring Report - Quarterly				
<b>Doc Link:</b>		<a href="https://geotracker.waterboards.ca.gov/view_documents_all?global_id=T0600100895&amp;doc_id=5781747">https://geotracker.waterboards.ca.gov/view_documents_all?global_id=T0600100895&amp;doc_id=5781747</a>				
<b>Title Description Comments:</b>		Quarterly Groundwater Monitoring Report 6				
<b>Action Type:</b>		Response Requested - Reports				
<b>Action Date:</b>		2/1/1992				
<b>Received Issue Date:</b>		2/1/1992				
<b>Action:</b>		Monitoring Report - Quarterly				
<b>Doc Link:</b>						
<b>Title Description Comments:</b>		Quarterly Groundwater Monitoring Report 6				
<b>Action Type:</b>		Response Requested - Workplans				
<b>Action Date:</b>		1/17/1992				
<b>Received Issue Date:</b>		1/17/1992				
<b>Action:</b>		Other Workplan				
<b>Doc Link:</b>		<a href="https://geotracker.waterboards.ca.gov/view_documents_all?global_id=T0600100895&amp;doc_id=5781452">https://geotracker.waterboards.ca.gov/view_documents_all?global_id=T0600100895&amp;doc_id=5781452</a>				
<b>Title Description Comments:</b>		Workplan for Soil Excavation and Disposal at UST 6 Site				
<b>Action Type:</b>		Response Requested - Workplans				
<b>Action Date:</b>		1/17/1992				
<b>Received Issue Date:</b>		1/17/1992				
<b>Action:</b>		Other Workplan				
<b>Doc Link:</b>		<a href="https://geotracker.waterboards.ca.gov/view_documents_all?global_id=T0600100895&amp;doc_id=5987979">https://geotracker.waterboards.ca.gov/view_documents_all?global_id=T0600100895&amp;doc_id=5987979</a>				
<b>Title Description Comments:</b>		Workplan for Excavation and Disposal of Contaminated Soil at the UST 6 Site				
<b>Action Type:</b>		Response Requested - Reports				
<b>Action Date:</b>		1/1/1992				
<b>Received Issue Date:</b>		1/1/1992				
<b>Action:</b>		Monitoring Report - Quarterly				
<b>Doc Link:</b>		<a href="https://geotracker.waterboards.ca.gov/view_documents_all?global_id=T0600100895&amp;doc_id=5781741">https://geotracker.waterboards.ca.gov/view_documents_all?global_id=T0600100895&amp;doc_id=5781741</a>				
<b>Title Description Comments:</b>		Quarterly Groundwater Monitoring Report 5				
<b>Action Type:</b>		Response Requested - Workplans				
<b>Action Date:</b>		11/22/1991				
<b>Received Issue Date:</b>		11/22/1991				
<b>Action:</b>		Well Installation Workplan				
<b>Doc Link:</b>		<a href="https://geotracker.waterboards.ca.gov/view_documents_all?global_id=T0600100895&amp;doc_id=5987980">https://geotracker.waterboards.ca.gov/view_documents_all?global_id=T0600100895&amp;doc_id=5987980</a>				
<b>Title Description Comments:</b>		Workplan for Installation of Monitoring Wells MW-7 and MW-8 and Associated GW Monitoring				
<b>Action Type:</b>		Response Requested - Workplans				
<b>Action Date:</b>		11/1/1991				
<b>Received Issue Date:</b>		11/1/1991				
<b>Action:</b>		Well Installation Workplan				
<b>Doc Link:</b>		<a href="https://geotracker.waterboards.ca.gov/view_documents_all?global_id=T0600100895&amp;doc_id=5781450">https://geotracker.waterboards.ca.gov/view_documents_all?global_id=T0600100895&amp;doc_id=5781450</a>				
<b>Title Description Comments:</b>		Workplan for Installation of Monitoring Wells MW-7 and MW-8 and Associated GW Monitoring				
<b>Action Type:</b>		Other Regulatory Actions				
<b>Action Date:</b>		10/11/1991				

<b>Map Key</b>	<b>Number of Records</b>	<b>Direction</b>	<b>Distance (mi/ft)</b>	<b>Elev/Diff (ft)</b>	<b>Site</b>	<b>DB</b>
<b>Received Issue Date:</b>		10/11/1991				
<b>Action:</b>		Staff Letter				
<b>Doc Link:</b>		https://geotracker.waterboards.ca.gov/view_documents?global_id=T0600100895&enforcement_id=6387773&temptable=ENFORCEMENT				
<b>Title Description Comments:</b>						
Follow-Up to Meeting Regarding Cutter Biological Facility						
<b>Action Type:</b>		Other Regulatory Actions				
<b>Action Date:</b>		10/10/1991				
<b>Received Issue Date:</b>		10/10/1991				
<b>Action:</b>		Technical Correspondence / Assistance / Other				
<b>Doc Link:</b>		https://geotracker.waterboards.ca.gov/view_documents?global_id=T0600100895&enforcement_id=6399469&temptable=ENFORCEMENT				
<b>Title Description Comments:</b>						
Site Investigation Chronology and Submitted Reports List						
<b>Action Type:</b>		Response Requested - Other				
<b>Action Date:</b>		9/24/1991				
<b>Received Issue Date:</b>		9/24/1991				
<b>Action:</b>		Request for Closure				
<b>Doc Link:</b>		https://geotracker.waterboards.ca.gov/view_documents_all?global_id=T0600100895&doc_id=5781446				
<b>Title Description Comments:</b>						
Closure of 350-Gallon Diesel Underground Fuel Storage Tank						
<b>Action Type:</b>		Other Regulatory Actions				
<b>Action Date:</b>		9/24/1991				
<b>Received Issue Date:</b>		9/24/1991				
<b>Action:</b>		Technical Correspondence / Assistance / Other				
<b>Doc Link:</b>		https://geotracker.waterboards.ca.gov/view_documents?global_id=T0600100895&enforcement_id=6399555&temptable=ENFORCEMENT				
<b>Title Description Comments:</b>						
Chronology of Events - Building 38						
<b>Action Type:</b>		Response Requested - Other				
<b>Action Date:</b>		8/24/1991				
<b>Received Issue Date:</b>		8/24/1991				
<b>Action:</b>		Request for Closure				
<b>Doc Link:</b>		https://geotracker.waterboards.ca.gov/view_documents_all?global_id=T0600100895&doc_id=5781443				
<b>Title Description Comments:</b>						
Building 38 Soil Remediation and Closure Report						
<b>Action Type:</b>		Response Requested - Reports				
<b>Action Date:</b>		8/1/1991				
<b>Received Issue Date:</b>		8/1/1991				
<b>Action:</b>		Monitoring Report - Quarterly				
<b>Doc Link:</b>		https://geotracker.waterboards.ca.gov/view_documents_all?global_id=T0600100895&doc_id=5781740				
<b>Title Description Comments:</b>						
Quarterly Groundwater Monitoring Report 4						
<b>Action Type:</b>		Response Requested - Reports				
<b>Action Date:</b>		6/19/1991				
<b>Received Issue Date:</b>		6/19/1991				
<b>Action:</b>		Well Installation Report				
<b>Doc Link:</b>						
<b>Title Description Comments:</b>						
Report for the Installation of Eight Exploratory Borings						



<b>Map Key</b>	<b>Number of Records</b>	<b>Direction</b>	<b>Distance (mi/ft)</b>	<b>Elev/Diff (ft)</b>	<b>Site</b>	<b>DB</b>
<hr/>						
<b>Action Type:</b>		Response Requested - Reports				
<b>Action Date:</b>		6/19/1991				
<b>Received Issue Date:</b>		6/19/1991				
<b>Action:</b>		Well Installation Report				
<b>Doc Link:</b>		<a href="https://geotracker.waterboards.ca.gov/view_documents_all?global_id=T0600100895&amp;doc_id=5781439">https://geotracker.waterboards.ca.gov/view_documents_all?global_id=T0600100895&amp;doc_id=5781439</a>				
<b>Title Description Comments:</b>		Report for the Installation of Eight Exploratory Borings				
<b>Action Type:</b>		Response Requested - Workplans				
<b>Action Date:</b>		6/12/1991				
<b>Received Issue Date:</b>		6/12/1991				
<b>Action:</b>		Other Workplan				
<b>Doc Link:</b>		<a href="https://geotracker.waterboards.ca.gov/view_documents_all?global_id=T0600100895&amp;doc_id=5781432">https://geotracker.waterboards.ca.gov/view_documents_all?global_id=T0600100895&amp;doc_id=5781432</a>				
<b>Title Description Comments:</b>		Work Plan for Contaminated Soil Excavation and Stockpiling Associated with a Former UST				
<b>Action Type:</b>		Response Requested - Workplans				
<b>Action Date:</b>		5/24/1991				
<b>Received Issue Date:</b>		5/24/1991				
<b>Action:</b>		Soil and Water Investigation Workplan				
<b>Doc Link:</b>		<a href="https://geotracker.waterboards.ca.gov/view_documents_all?global_id=T0600100895&amp;doc_id=5781437">https://geotracker.waterboards.ca.gov/view_documents_all?global_id=T0600100895&amp;doc_id=5781437</a>				
<b>Title Description Comments:</b>		Work Plan Exploration of Lateral and Vertical Extent of Petroleum Contaminated Soils at Foot of 7th St				
<b>Action Type:</b>		Response Requested - Reports				
<b>Action Date:</b>		5/1/1991				
<b>Received Issue Date:</b>		5/1/1991				
<b>Action:</b>		Monitoring Report - Quarterly				
<b>Doc Link:</b>		<a href="https://geotracker.waterboards.ca.gov/view_documents_all?global_id=T0600100895&amp;doc_id=5781739">https://geotracker.waterboards.ca.gov/view_documents_all?global_id=T0600100895&amp;doc_id=5781739</a>				
<b>Title Description Comments:</b>		Quarterly Groundwater Monitoring Report 3				
<b>Action Type:</b>		Response Requested - Reports				
<b>Action Date:</b>		2/14/1991				
<b>Received Issue Date:</b>		2/14/1991				
<b>Action:</b>		Monitoring Report - Quarterly				
<b>Doc Link:</b>		<a href="https://geotracker.waterboards.ca.gov/view_documents_all?global_id=T0600100895&amp;doc_id=5781421">https://geotracker.waterboards.ca.gov/view_documents_all?global_id=T0600100895&amp;doc_id=5781421</a>				
<b>Title Description Comments:</b>		Quarterly Groundwater Monitoring Report 2				
<b>Action Type:</b>		Response Requested - Other				
<b>Action Date:</b>		2/15/1988				
<b>Received Issue Date:</b>		2/15/1988				
<b>Action:</b>		Other Report / Document				
<b>Doc Link:</b>		<a href="https://geotracker.waterboards.ca.gov/view_documents_all?global_id=T0600100895&amp;doc_id=5781419">https://geotracker.waterboards.ca.gov/view_documents_all?global_id=T0600100895&amp;doc_id=5781419</a>				
<b>Title Description Comments:</b>		Report of Contaminated Soil Removal Tank 12K1 Site				
<b>Action Type:</b>		Response Requested - Reports				
<b>Action Date:</b>		10/21/1987				
<b>Received Issue Date:</b>		10/21/1987				
<b>Action:</b>		CAP/RAP - Other Report				
<b>Doc Link:</b>		<a href="https://geotracker.waterboards.ca.gov/view_documents_all?global_id=T0600100895&amp;doc_id=5781403">https://geotracker.waterboards.ca.gov/view_documents_all?global_id=T0600100895&amp;doc_id=5781403</a>				
<b>Title Description Comments:</b>		Remediation Plan Oil Tank 12K1 Site				

<b>Map Key</b>	<b>Number of Records</b>	<b>Direction</b>	<b>Distance (mi/ft)</b>	<b>Elev/Diff (ft)</b>	<b>Site</b>	<b>DB</b>
<b>Action Type:</b>					Response Requested - Reports	
<b>Action Date:</b>					9/18/1987	
<b>Received Issue Date:</b>					9/18/1987	
<b>Action:</b>					Site Assessment Report	
<b>Doc Link:</b>					<a href="https://geotracker.waterboards.ca.gov/view_documents_all?global_id=T0600100895&amp;doc_id=5781405">https://geotracker.waterboards.ca.gov/view_documents_all?global_id=T0600100895&amp;doc_id=5781405</a>	
<b>Title Description Comments:</b>					Report of Phase II Soil Investigation	
<b>Action Type:</b>					Response Requested - Reports	
<b>Action Date:</b>					9/18/1987	
<b>Received Issue Date:</b>					9/18/1987	
<b>Action:</b>					Site Assessment Report	
<b>Doc Link:</b>						
<b>Title Description Comments:</b>					Report of Phase II Soil Investigation	
<b>Action Type:</b>					Response Requested - Reports	
<b>Action Date:</b>					9/18/1987	
<b>Received Issue Date:</b>					9/18/1987	
<b>Action:</b>					Soil and Water Investigation Report	
<b>Doc Link:</b>						
<b>Title Description Comments:</b>					Report of Phase II Soil Investigation	
<b>Action Type:</b>					Response Requested - Reports	
<b>Action Date:</b>					7/6/1987	
<b>Received Issue Date:</b>					7/6/1987	
<b>Action:</b>					Soil and Water Investigation Report	
<b>Doc Link:</b>					<a href="https://geotracker.waterboards.ca.gov/view_documents_all?global_id=T0600100895&amp;doc_id=5781397">https://geotracker.waterboards.ca.gov/view_documents_all?global_id=T0600100895&amp;doc_id=5781397</a>	
<b>Title Description Comments:</b>					Report of Soil and Groundwater Investigation	
<b>Action Type:</b>					Response Requested - Reports	
<b>Action Date:</b>					3/10/1987	
<b>Received Issue Date:</b>					3/10/1987	
<b>Action:</b>					Soil and Water Investigation Report	
<b>Doc Link:</b>					<a href="https://geotracker.waterboards.ca.gov/view_documents_all?global_id=T0600100895&amp;doc_id=5781733">https://geotracker.waterboards.ca.gov/view_documents_all?global_id=T0600100895&amp;doc_id=5781733</a>	
<b>Title Description Comments:</b>					Excavation Sampling Results	
<b>Action Type:</b>					Response Requested - Other	
<b>Action Date:</b>					9/3/1986	
<b>Received Issue Date:</b>					9/3/1986	
<b>Action:</b>					Unauthorized Release Form	
<b>Doc Link:</b>					<a href="https://geotracker.waterboards.ca.gov/view_documents_all?global_id=T0600100895&amp;doc_id=5781732">https://geotracker.waterboards.ca.gov/view_documents_all?global_id=T0600100895&amp;doc_id=5781732</a>	
<b>Title Description Comments:</b>					Unauthorized Release Form	
<b>Action Type:</b>					Cleanup Action	
<b>Action Date:</b>					1/1/1989	
<b>Received Issue Date:</b>						
<b>Action:</b>					Excavation	
<b>Doc Link:</b>						
<b>Title Description Comments:</b>					UST No. 6	

Map Key	Number of Records	Direction	Distance (mi/ft)	Elev/Diff (ft)	Site	DB
<b>Action Type:</b>		Leak Action				
<b>Action Date:</b>		8/11/1987				
<b>Received Issue Date:</b>						
<b>Action:</b>		Leak Discovery				
<b>Doc Link:</b>						
<b>Title Description Comments:</b>						
<b>Action Type:</b>		Leak Action				
<b>Action Date:</b>		8/11/1987				
<b>Received Issue Date:</b>						
<b>Action:</b>		Leak Stopped				
<b>Doc Link:</b>						
<b>Title Description Comments:</b>						
<b>Action Type:</b>		Leak Action				
<b>Action Date:</b>		8/11/1987				
<b>Received Issue Date:</b>						
<b>Action:</b>		Leak Reported				
<b>Doc Link:</b>						
<b>Title Description Comments:</b>						
<b>Action Type:</b>		Cleanup Action				
<b>Action Date:</b>		4/1/1987				
<b>Received Issue Date:</b>						
<b>Action:</b>		Excavation				
<b>Doc Link:</b>						
<b>Title Description Comments:</b>						

**LUST Sites from GeoTracker Search - Site Maps (as of Feb 24, 2020)**

**Title:** GEO\_MAP  
**Link:** [https://geotracker.waterboards.ca.gov/esi/uploads/geo\\_map/2468592047/T0600100895.PDF](https://geotracker.waterboards.ca.gov/esi/uploads/geo_map/2468592047/T0600100895.PDF)  
**Size :** 129 KB  
**Submitted By:** RICHARD S. MAKDISI (AUTH\_RP)  
**Submitted:** 3/24/2016\*

**Title:** GEO\_MAP  
**Link:** [https://geotracker.waterboards.ca.gov/esi/uploads/geo\\_map/5504522740/T0600100895.PDF](https://geotracker.waterboards.ca.gov/esi/uploads/geo_map/5504522740/T0600100895.PDF)  
**Size :** 584 KB  
**Submitted By:** RICHARD S. MAKDISI (AUTH\_RP)  
**Submitted:** 3/24/2016\*

**Title:** GEO\_MAP  
**Link:** [https://geotracker.waterboards.ca.gov/esi/uploads/geo\\_map/1668924689/T0600100895.PDF](https://geotracker.waterboards.ca.gov/esi/uploads/geo_map/1668924689/T0600100895.PDF)  
**Size :** 108 KB  
**Submitted By:** RICHARD S. MAKDISI (AUTH\_RP)  
**Submitted:** 3/24/2016\*

**LUST Sites from GeoTracker Search - Documents (as of Feb 24, 2020)**

**Document Type:** Site Documents  
**Document Date:** 6/30/2017  
**Type:** CLOSURE/NO FURTHER ACTION LETTER  
**Title:** NO FURTHER ACTION/ CASE CLOSURE  
**Title Link:** [https://geotracker.waterboards.ca.gov/view\\_documents?global\\_id=T0600100895&enforcement\\_id=6325471](https://geotracker.waterboards.ca.gov/view_documents?global_id=T0600100895&enforcement_id=6325471)  
**Size :**  
**Submitted By:** SUNNY GRUNLOH (REGULATOR)  
**Submitted:**

**Document Type:** Site Documents  
**Document Date:** 5/2/2017  
**Type:** NOTIFICATION - PUBLIC NOTICE OF CASE CLOSURE  
**Title:** NOTICE OF INTENT TO ISSUE A NO FURTHER ACTION LETTER  
**Title Link:** [https://geotracker.waterboards.ca.gov/view\\_documents?global\\_id=T0600100895&enforcement\\_id=6318832](https://geotracker.waterboards.ca.gov/view_documents?global_id=T0600100895&enforcement_id=6318832)  
**Size :**  
**Submitted By:** DAVID TANOUYE (REGULATOR)  
**Submitted:**

Map Key	Number of Records	Direction	Distance (mi/ft)	Elev/Diff (ft)	Site	DB
<b>Document Type:</b>	Site Documents			<b>Size :</b>	98 KB	
<b>Document Date:</b>	3/24/2016			<b>Submitted By:</b>	RICHARD S. MAKDISI (AUTH_RP)	
<b>Type:</b>	REQUEST FOR CLOSURE			<b>Submitted:</b>		
<b>Title:</b>	RESPONSE TO WATER BOARD AND BAYER SITE CLOSURE REQUEST-MAR 24 2016					
<b>Title Link:</b>	<a href="https://geotracker.waterboards.ca.gov/esi/uploads/geo_report/8692496597/T0600100895.PDF">https://geotracker.waterboards.ca.gov/esi/uploads/geo_report/8692496597/T0600100895.PDF</a>					
<b>Document Type:</b>	Site Documents			<b>Size :</b>		
<b>Document Date:</b>	2/29/2016			<b>Submitted By:</b>	CAROLYN LAM (REGULATOR)	
<b>Type:</b>	13267 REQUIREMENT			<b>Submitted:</b>		
<b>Title:</b>	REQUIREMENT TO CLAIM SITE AND UPLOAD ELECTRONIC DOCUMENTS					
<b>Title Link:</b>	<a href="https://geotracker.waterboards.ca.gov/view_documents?global_id=T0600100895&amp;enforcement_id=6277473">https://geotracker.waterboards.ca.gov/view_documents?global_id=T0600100895&amp;enforcement_id=6277473</a>					
<b>Document Type:</b>	Site Documents			<b>Size :</b>		
<b>Document Date:</b>	11/30/2015			<b>Submitted By:</b>	CAROLYN LAM (REGULATOR)	
<b>Type:</b>	STAFF LETTER			<b>Submitted:</b>		
<b>Title:</b>	COURTESY NOTICE - ESI COMPLIANCE					
<b>Title Link:</b>	<a href="https://geotracker.waterboards.ca.gov/view_documents?global_id=T0600100895&amp;enforcement_id=6269379">https://geotracker.waterboards.ca.gov/view_documents?global_id=T0600100895&amp;enforcement_id=6269379</a>					
<b>Document Type:</b>	Site Documents			<b>Size :</b>		
<b>Document Date:</b>	6/12/2013			<b>Submitted By:</b>	(REGULATOR)	
<b>Type:</b>	LETTER - NOTICE			<b>Submitted:</b>		
<b>Title:</b>	NOTICE OF CASE TRANSFER					
<b>Title Link:</b>	<a href="https://geotracker.waterboards.ca.gov/view_documents?global_id=T0600100895&amp;enforcement_id=6163898">https://geotracker.waterboards.ca.gov/view_documents?global_id=T0600100895&amp;enforcement_id=6163898</a>					
<b>Document Type:</b>	Site Documents			<b>Size :</b>	2,491 KB	
<b>Document Date:</b>	11/9/2009			<b>Submitted By:</b>	RICHARD S. MAKDISI (AUTH_RP)	
<b>Type:</b>	REQUEST FOR CLOSURE			<b>Submitted:</b>		
<b>Title:</b>	REPORT-WELL CLOSURES-11-09-2009					
<b>Title Link:</b>	<a href="https://geotracker.waterboards.ca.gov/esi/uploads/geo_report/4075067877/T0600100895.PDF">https://geotracker.waterboards.ca.gov/esi/uploads/geo_report/4075067877/T0600100895.PDF</a>					
<b>Document Type:</b>	Site Documents			<b>Size :</b>		
<b>Document Date:</b>	10/7/2009			<b>Submitted By:</b>	MICHAEL HARRIS (REGULATOR)	
<b>Type:</b>	CORRESPONDENCE			<b>Submitted:</b>		
<b>Title:</b>	SUMMARY OF CLOSURE PETITION STATUS					
<b>Title Link:</b>	<a href="https://geotracker.waterboards.ca.gov/view_documents?global_id=T0600100895&amp;document_id=5782743">https://geotracker.waterboards.ca.gov/view_documents?global_id=T0600100895&amp;document_id=5782743</a>					
<b>Document Type:</b>	Site Documents			<b>Size :</b>		
<b>Document Date:</b>	10/7/2009			<b>Submitted By:</b>	MADELEINE LITTLE (REGULATOR)	
<b>Type:</b>	MEETING			<b>Submitted:</b>		
<b>Title:</b>	MEETING AGENDA					
<b>Title Link:</b>	<a href="https://geotracker.waterboards.ca.gov/view_documents?global_id=T0600100895&amp;enforcement_id=6402770">https://geotracker.waterboards.ca.gov/view_documents?global_id=T0600100895&amp;enforcement_id=6402770</a>					
<b>Document Type:</b>	Site Documents			<b>Size :</b>		
<b>Document Date:</b>	8/19/2009			<b>Submitted By:</b>	ASHA TURMAN (REGULATOR)	
<b>Type:</b>	STAFF LETTER			<b>Submitted:</b>		
<b>Title:</b>	RE: BAYER/MILES/CUTTER - TMDS RECOMMENDATION FOR CASE CLOSURE					
<b>Title Link:</b>	<a href="https://geotracker.waterboards.ca.gov/view_documents?global_id=T0600100895&amp;enforcement_id=6297946">https://geotracker.waterboards.ca.gov/view_documents?global_id=T0600100895&amp;enforcement_id=6297946</a>					
<b>Document Type:</b>	Site Documents			<b>Size :</b>		
<b>Document Date:</b>	7/23/2009			<b>Submitted By:</b>	ASHA TURMAN (REGULATOR)	
<b>Type:</b>	STAFF LETTER			<b>Submitted:</b>		
<b>Title:</b>	CASE CLOSURE RECOMMENDATIONS					
<b>Title Link:</b>	<a href="https://geotracker.waterboards.ca.gov/view_documents?global_id=T0600100895&amp;enforcement_id=6297947">https://geotracker.waterboards.ca.gov/view_documents?global_id=T0600100895&amp;enforcement_id=6297947</a>					
<b>Document Type:</b>	Site Documents			<b>Size :</b>		
<b>Document Date:</b>	7/23/2009			<b>Submitted By:</b>	ASHA TURMAN (REGULATOR)	
<b>Type:</b>	STAFF LETTER			<b>Submitted:</b>		
<b>Title:</b>	BAYER/MILES/CUTTER - TMDS RECOMMENDATION FOR CASE CLOSURE					
<b>Title Link:</b>	<a href="https://geotracker.waterboards.ca.gov/view_documents?global_id=T0600100895&amp;enforcement_id=6297944">https://geotracker.waterboards.ca.gov/view_documents?global_id=T0600100895&amp;enforcement_id=6297944</a>					
<b>Document Type:</b>	Site Documents			<b>Size :</b>		
<b>Document Date:</b>	6/5/2009			<b>Submitted By:</b>	(REGULATOR)	
<b>Type:</b>	CLOSURE/NO FURTHER ACTION LETTER			<b>Submitted:</b>		
<b>Title:</b>	CASE CLOSURE REFERRAL AND SUPPORTING DOCUMENTS					
<b>Title Link:</b>	<a href="https://geotracker.waterboards.ca.gov/view_documents?global_id=T0600100895&amp;enforcement_id=6016092">https://geotracker.waterboards.ca.gov/view_documents?global_id=T0600100895&amp;enforcement_id=6016092</a>					
<b>Document Type:</b>	Site Documents			<b>Size :</b>		
<b>Document Date:</b>	5/31/2005			<b>Submitted By:</b>	MICHAEL HARRIS (REGULATOR)	
<b>Type:</b>	SOIL AND WATER INVESTIGATION			<b>Submitted:</b>		



Map Key	Number of Records	Direction	Distance (mi/ft)	Elev/Diff (ft)	Site	DB
<b>Title Link:</b>					<a href="https://geotracker.waterboards.ca.gov/view_documents?global_id=T0600100895&amp;document_id=5782725">https://geotracker.waterboards.ca.gov/view_documents?global_id=T0600100895&amp;document_id=5782725</a>	
<b>Document Type:</b>	Site Documents			<b>Size :</b>		
<b>Document Date:</b>	6/25/2001			<b>Submitted By:</b>	MICHAEL HARRIS (REGULATOR)	
<b>Type:</b>	OTHER REPORT / DOCUMENT			<b>Submitted:</b>		
<b>Title:</b>	RESULTS OF PIPELINE SOIL SAMPLING IN SUPPORT OF THE PUMPHOUSE RENOVATION PROJECT - REGULATOR RESPONSE					
<b>Title Link:</b>					<a href="https://geotracker.waterboards.ca.gov/view_documents?global_id=T0600100895&amp;document_id=5781691">https://geotracker.waterboards.ca.gov/view_documents?global_id=T0600100895&amp;document_id=5781691</a>	
<b>Document Type:</b>	Site Documents			<b>Size :</b>		
<b>Document Date:</b>	6/11/2001			<b>Submitted By:</b>	MICHAEL HARRIS (REGULATOR)	
<b>Type:</b>	WELL DESTRUCTION REPORT			<b>Submitted:</b>		
<b>Title:</b>	REPORT OF WATER SUPPLY WELL CLOSURE - REGULATOR RESPONSE					
<b>Title Link:</b>					<a href="https://geotracker.waterboards.ca.gov/view_documents?global_id=T0600100895&amp;document_id=5781687">https://geotracker.waterboards.ca.gov/view_documents?global_id=T0600100895&amp;document_id=5781687</a>	
<b>Document Type:</b>	Site Documents			<b>Size :</b>		
<b>Document Date:</b>	3/16/2001			<b>Submitted By:</b>	MICHAEL HARRIS (REGULATOR)	
<b>Type:</b>	OTHER REPORT / DOCUMENT			<b>Submitted:</b>		
<b>Title:</b>	TRANSMITTAL OF WATER ANALYTICAL RESULTS BAYER BUILDING 12 WELL - REGULATOR RESPONSE					
<b>Title Link:</b>					<a href="https://geotracker.waterboards.ca.gov/view_documents?global_id=T0600100895&amp;document_id=5782722">https://geotracker.waterboards.ca.gov/view_documents?global_id=T0600100895&amp;document_id=5782722</a>	
<b>Document Type:</b>	Monitoring Reports			<b>Size :</b>	1,893 KB	
<b>Document Date:</b>	2/10/1999			<b>Submitted By:</b>	MICHAEL HARRIS (REGULATOR)	
<b>Type:</b>	MONITORING REPORT - SEMI-ANNUALLY			<b>Submitted:</b>		
<b>Title:</b>	PROGRESS REPORT 28 - - REGULATOR RESPONSE					
<b>Title Link:</b>					<a href="https://geotracker.waterboards.ca.gov/regulators/deliverable_documents/3643141031/T0600100895%5F19990210%5FBayer%5FM%5FR%5FQUART%2Epdf">https://geotracker.waterboards.ca.gov/regulators/deliverable_documents/3643141031/T0600100895%5F19990210%5FBayer%5FM%5FR%5FQUART%2Epdf</a>	
<b>Document Type:</b>	Monitoring Reports			<b>Size :</b>	1,943 KB	
<b>Document Date:</b>	3/20/1998			<b>Submitted By:</b>	MICHAEL HARRIS (REGULATOR)	
<b>Type:</b>	MONITORING REPORT - QUARTERLY			<b>Submitted:</b>		
<b>Title:</b>	QUARTERLY GROUNDWATER MONITORING REPORT 27 - - REGULATOR RESPONSE					
<b>Title Link:</b>					<a href="https://geotracker.waterboards.ca.gov/regulators/deliverable_documents/5875974893/T0600100895%5F19980320%5FBayer%5FM%5FR%5FQUART%2Epdf">https://geotracker.waterboards.ca.gov/regulators/deliverable_documents/5875974893/T0600100895%5F19980320%5FBayer%5FM%5FR%5FQUART%2Epdf</a>	
<b>Document Type:</b>	Site Documents			<b>Size :</b>		
<b>Document Date:</b>	10/30/1997			<b>Submitted By:</b>	(REGULATOR)	
<b>Type:</b>	OTHER REPORT / DOCUMENT			<b>Submitted:</b>		
<b>Title:</b>	BAYER SITE INVESTIGATION TRANSMITTAL					
<b>Title Link:</b>					<a href="https://geotracker.waterboards.ca.gov/view_documents?global_id=T0600100895&amp;document_id=5784806">https://geotracker.waterboards.ca.gov/view_documents?global_id=T0600100895&amp;document_id=5784806</a>	
<b>Document Type:</b>	Site Documents			<b>Size :</b>		
<b>Document Date:</b>	9/26/1997			<b>Submitted By:</b>	(REGULATOR)	
<b>Type:</b>	OTHER REPORT / DOCUMENT			<b>Submitted:</b>		
<b>Title:</b>	WASTE REDUCTION AWARD					
<b>Title Link:</b>					<a href="https://geotracker.waterboards.ca.gov/view_documents?global_id=T0600100895&amp;document_id=5784803">https://geotracker.waterboards.ca.gov/view_documents?global_id=T0600100895&amp;document_id=5784803</a>	
<b>Document Type:</b>	Monitoring Reports			<b>Size :</b>	1,793 KB	
<b>Document Date:</b>	9/24/1997			<b>Submitted By:</b>	MICHAEL HARRIS (REGULATOR)	
<b>Type:</b>	MONITORING REPORT - QUARTERLY			<b>Submitted:</b>		
<b>Title:</b>	QUARTERLY GROUNDWATER MONITORING REPORT 26 - - REGULATOR RESPONSE					
<b>Title Link:</b>					<a href="https://geotracker.waterboards.ca.gov/regulators/deliverable_documents/7329681217/T0600100895%5F19970924%5FBayer%5FM%5FR%5FQUART%2Epdf">https://geotracker.waterboards.ca.gov/regulators/deliverable_documents/7329681217/T0600100895%5F19970924%5FBayer%5FM%5FR%5FQUART%2Epdf</a>	
<b>Document Type:</b>	Site Documents			<b>Size :</b>		
<b>Document Date:</b>	8/5/1997			<b>Submitted By:</b>	MICHAEL HARRIS (REGULATOR)	
<b>Type:</b>	CLOSURE/NO FURTHER ACTION LETTER			<b>Submitted:</b>		
<b>Title:</b>	FINAL CASE CLOSURE FOR CARLTON BUSINESS CENTER, 2700 SEVENTH ST					
<b>Title Link:</b>					<a href="https://geotracker.waterboards.ca.gov/view_documents?global_id=T0600100895&amp;enforcement_id=6175839">https://geotracker.waterboards.ca.gov/view_documents?global_id=T0600100895&amp;enforcement_id=6175839</a>	
<b>Document Type:</b>	Site Documents			<b>Size :</b>		
<b>Document Date:</b>	5/23/1997			<b>Submitted By:</b>	MICHAEL HARRIS (REGULATOR)	
<b>Type:</b>	NPDES / WDR REPORTS			<b>Submitted:</b>		
<b>Title:</b>	ASSORTED CORRESPONDENCE RE: EXCAVATION DEWATERING - REGULATOR RESPONSE					
<b>Title Link:</b>					<a href="https://geotracker.waterboards.ca.gov/view_documents?global_id=T0600100895&amp;document_id=5781674">https://geotracker.waterboards.ca.gov/view_documents?global_id=T0600100895&amp;document_id=5781674</a>	
<b>Document Type:</b>	Site Documents			<b>Size :</b>		
<b>Document Date:</b>	5/6/1997			<b>Submitted By:</b>	MICHAEL HARRIS (REGULATOR)	
<b>Type:</b>	STAFF LETTER			<b>Submitted:</b>		

<b>Map Key</b>	<b>Number of Records</b>	<b>Direction</b>	<b>Distance (mi/ft)</b>	<b>Elev/Diff (ft)</b>	<b>Site</b>	<b>DB</b>
<b>Title:</b>	ASSORTED CORRESPONDENCE RE: 2550 SEVENTH ST					
<b>Title Link:</b>	<a href="https://geotracker.waterboards.ca.gov/view_documents?global_id=T0600100895&amp;enforcement_id=6174958">https://geotracker.waterboards.ca.gov/view_documents?global_id=T0600100895&amp;enforcement_id=6174958</a>					
<b>Document Type:</b>	Monitoring Reports			<b>Size :</b>	1,943 KB	
<b>Document Date:</b>	4/24/1997			<b>Submitted By:</b>	MICHAEL HARRIS (REGULATOR)	
<b>Type:</b>	MONITORING REPORT - QUARTERLY			<b>Submitted:</b>		
<b>Title:</b>	QUARTERLY GROUNDWATER MONITORING REPORT 25 - - REGULATOR RESPONSE					
<b>Title Link:</b>	<a href="https://geotracker.waterboards.ca.gov/regulators/deliverable_documents/2115432560/T0600100895%5F19970424%5FBayer%5FM%5FR%5FQUART%2Epdf">https://geotracker.waterboards.ca.gov/regulators/deliverable_documents/2115432560/T0600100895%5F19970424%5FBayer%5FM%5FR%5FQUART%2Epdf</a>					
<b>Document Type:</b>	Site Documents			<b>Size :</b>		
<b>Document Date:</b>	11/11/1996			<b>Submitted By:</b>	MICHAEL HARRIS (REGULATOR)	
<b>Type:</b>	REMEDIAL PROGRESS REPORT			<b>Submitted:</b>		
<b>Title:</b>	RESULTS OF REMEDIAL INVESTIGATIONS - FORMER GARY STEEL AND WESTERN INTERMODAL PARCELS - REGULATOR RESPONSE					
<b>Title Link:</b>	<a href="https://geotracker.waterboards.ca.gov/view_documents?global_id=T0600100895&amp;document_id=5781520">https://geotracker.waterboards.ca.gov/view_documents?global_id=T0600100895&amp;document_id=5781520</a>					
<b>Document Type:</b>	Monitoring Reports			<b>Size :</b>	1,871 KB	
<b>Document Date:</b>	10/14/1996			<b>Submitted By:</b>	MICHAEL HARRIS (REGULATOR)	
<b>Type:</b>	MONITORING REPORT - QUARTERLY			<b>Submitted:</b>		
<b>Title:</b>	QUARTERLY GROUNDWATER MONITORING REPORT 24 - - REGULATOR RESPONSE					
<b>Title Link:</b>	<a href="https://geotracker.waterboards.ca.gov/regulators/deliverable_documents/9889967203/T0600100895%5F19961014%5FBayer%5FM%5FR%5FQUART%2Epdf">https://geotracker.waterboards.ca.gov/regulators/deliverable_documents/9889967203/T0600100895%5F19961014%5FBayer%5FM%5FR%5FQUART%2Epdf</a>					
<b>Document Type:</b>	Site Documents			<b>Size :</b>		
<b>Document Date:</b>	7/25/1996			<b>Submitted By:</b>	(REGULATOR)	
<b>Type:</b>	OTHER REPORT / DOCUMENT			<b>Submitted:</b>		
<b>Title:</b>	RADIOACTIVE MATERIALS INFORMATION					
<b>Title Link:</b>	<a href="https://geotracker.waterboards.ca.gov/view_documents?global_id=T0600100895&amp;document_id=5784800">https://geotracker.waterboards.ca.gov/view_documents?global_id=T0600100895&amp;document_id=5784800</a>					
<b>Document Type:</b>	Monitoring Reports			<b>Size :</b>	2,319 KB	
<b>Document Date:</b>	6/6/1996			<b>Submitted By:</b>	MICHAEL HARRIS (REGULATOR)	
<b>Type:</b>	MONITORING REPORT - QUARTERLY			<b>Submitted:</b>		
<b>Title:</b>	QUARTERLY GROUNDWATER MONITORING REPORT 23 - - REGULATOR RESPONSE					
<b>Title Link:</b>	<a href="https://geotracker.waterboards.ca.gov/regulators/deliverable_documents/4018873453/T0600100895%5F19960606%5FBayer%5FM%5FR%5FQUART%2Epdf">https://geotracker.waterboards.ca.gov/regulators/deliverable_documents/4018873453/T0600100895%5F19960606%5FBayer%5FM%5FR%5FQUART%2Epdf</a>					
<b>Document Type:</b>	Site Documents			<b>Size :</b>		
<b>Document Date:</b>	3/4/1996			<b>Submitted By:</b>	(REGULATOR)	
<b>Type:</b>	OTHER REPORT / DOCUMENT			<b>Submitted:</b>		
<b>Title:</b>	NOTICE OF ACCIDENTAL RELEASE					
<b>Title Link:</b>	<a href="https://geotracker.waterboards.ca.gov/view_documents?global_id=T0600100895&amp;document_id=5784795">https://geotracker.waterboards.ca.gov/view_documents?global_id=T0600100895&amp;document_id=5784795</a>					
<b>Document Type:</b>	Site Documents			<b>Size :</b>		
<b>Document Date:</b>	2/16/1996			<b>Submitted By:</b>	(REGULATOR)	
<b>Type:</b>	OTHER REPORT / DOCUMENT			<b>Submitted:</b>		
<b>Title:</b>	DETAILS OF CITRIC ACID SPILL					
<b>Title Link:</b>	<a href="https://geotracker.waterboards.ca.gov/view_documents?global_id=T0600100895&amp;document_id=5784794">https://geotracker.waterboards.ca.gov/view_documents?global_id=T0600100895&amp;document_id=5784794</a>					
<b>Document Type:</b>	Site Documents			<b>Size :</b>		
<b>Document Date:</b>	2/15/1996			<b>Submitted By:</b>	(REGULATOR)	
<b>Type:</b>	OTHER REPORT / DOCUMENT			<b>Submitted:</b>		
<b>Title:</b>	B-55 CAPACITY INCREASE					
<b>Title Link:</b>	<a href="https://geotracker.waterboards.ca.gov/view_documents?global_id=T0600100895&amp;document_id=5784792">https://geotracker.waterboards.ca.gov/view_documents?global_id=T0600100895&amp;document_id=5784792</a>					
<b>Document Type:</b>	Site Documents			<b>Size :</b>		
<b>Document Date:</b>	1/1/1996			<b>Submitted By:</b>	MICHAEL HARRIS (REGULATOR)	
<b>Type:</b>	SITE ASSESSMENT REPORT			<b>Submitted:</b>		
<b>Title:</b>	1995 ANNUAL SUMMARY ASSESSMENT - REGULATOR RESPONSE					
<b>Title Link:</b>	<a href="https://geotracker.waterboards.ca.gov/view_documents?global_id=T0600100895&amp;document_id=5781516">https://geotracker.waterboards.ca.gov/view_documents?global_id=T0600100895&amp;document_id=5781516</a>					
<b>Document Type:</b>	Monitoring Reports			<b>Size :</b>	2,393 KB	
<b>Document Date:</b>	12/20/1995			<b>Submitted By:</b>	MICHAEL HARRIS (REGULATOR)	
<b>Type:</b>	MONITORING REPORT - QUARTERLY			<b>Submitted:</b>		
<b>Title:</b>	QUARTERLY GROUNDWATER MONITORING REPORT 22 - - REGULATOR RESPONSE					
<b>Title Link:</b>	<a href="https://geotracker.waterboards.ca.gov/regulators/deliverable_documents/6842712223/T0600100895%5F19951220%5FBayer%5FM%5FR%5FQUART%2Epdf">https://geotracker.waterboards.ca.gov/regulators/deliverable_documents/6842712223/T0600100895%5F19951220%5FBayer%5FM%5FR%5FQUART%2Epdf</a>					
<b>Document Type:</b>	Site Documents			<b>Size :</b>		

<b>Map Key</b>	<b>Number of Records</b>	<b>Direction</b>	<b>Distance (mi/ft)</b>	<b>Elev/Diff (ft)</b>	<b>Site</b>	<b>DB</b>
<b>Document Date:</b> <b>Type:</b>	11/20/1995 SOIL AND WATER INVESTIGATION REPORT				<b>Submitted By:</b> <b>Submitted:</b> MICHAEL HARRIS (REGULATOR)	
<b>Title:</b> <b>Title Link:</b>	BAYER CORPORATION TANK 18 SOIL INVESTIGATION - REGULATOR RESPONSE <a href="https://geotracker.waterboards.ca.gov/view_documents?global_id=T0600100895&amp;document_id=5781513">https://geotracker.waterboards.ca.gov/view_documents?global_id=T0600100895&amp;document_id=5781513</a>					
<b>Document Type:</b> <b>Document Date:</b> <b>Type:</b> <b>Title:</b> <b>Title Link:</b>	Site Documents 10/9/1995 OTHER REPORT / DOCUMENT NOTIFICATION OF WATER RELEASE <a href="https://geotracker.waterboards.ca.gov/view_documents?global_id=T0600100895&amp;document_id=5784805">https://geotracker.waterboards.ca.gov/view_documents?global_id=T0600100895&amp;document_id=5784805</a>				<b>Size :</b> <b>Submitted By:</b> <b>Submitted:</b> (REGULATOR)	
<b>Document Type:</b> <b>Document Date:</b> <b>Type:</b> <b>Title:</b> <b>Title Link:</b>	Monitoring Reports 9/24/1995 MONITORING REPORT - QUARTERLY QUARTERLY GROUNDWATER MONITORING REPORT 21 - - REGULATOR RESPONSE <a href="https://geotracker.waterboards.ca.gov/regulators/deliverable_documents/8162367105/T0600100895%5F19950925%5FBayer%5FM%5FR%5FQUART%2Epdf">https://geotracker.waterboards.ca.gov/regulators/deliverable_documents/8162367105/T0600100895%5F19950925%5FBayer%5FM%5FR%5FQUART%2Epdf</a>				<b>Size :</b> <b>Submitted By:</b> <b>Submitted:</b> 2,425 KB MICHAEL HARRIS (REGULATOR)	
<b>Document Type:</b> <b>Document Date:</b> <b>Type:</b> <b>Title:</b> <b>Title Link:</b>	Site Documents 8/10/1995 OTHER REPORT / DOCUMENT NEW REFRIGERATION BUILDING <a href="https://geotracker.waterboards.ca.gov/view_documents?global_id=T0600100895&amp;document_id=5784802">https://geotracker.waterboards.ca.gov/view_documents?global_id=T0600100895&amp;document_id=5784802</a>				<b>Size :</b> <b>Submitted By:</b> <b>Submitted:</b> (REGULATOR)	
<b>Document Type:</b> <b>Document Date:</b> <b>Type:</b> <b>Title:</b> <b>Title Link:</b>	Monitoring Reports 7/26/1995 MONITORING REPORT - QUARTERLY QUARTERLY GROUNDWATER MONITORING REPORT 20 - - REGULATOR RESPONSE <a href="https://geotracker.waterboards.ca.gov/regulators/deliverable_documents/3607434928/T0600100895%5F19950726%5FBayer%5FM%5FR%5FQUART%2Epdf">https://geotracker.waterboards.ca.gov/regulators/deliverable_documents/3607434928/T0600100895%5F19950726%5FBayer%5FM%5FR%5FQUART%2Epdf</a>				<b>Size :</b> <b>Submitted By:</b> <b>Submitted:</b> 2,346 KB MICHAEL HARRIS (REGULATOR)	
<b>Document Type:</b> <b>Document Date:</b> <b>Type:</b> <b>Title:</b> <b>Title Link:</b>	Site Documents 6/12/1995 OTHER REPORT / DOCUMENT VISITOR FORM <a href="https://geotracker.waterboards.ca.gov/view_documents?global_id=T0600100895&amp;document_id=5784799">https://geotracker.waterboards.ca.gov/view_documents?global_id=T0600100895&amp;document_id=5784799</a>				<b>Size :</b> <b>Submitted By:</b> <b>Submitted:</b> (REGULATOR)	
<b>Document Type:</b> <b>Document Date:</b> <b>Type:</b> <b>Title:</b> <b>Title Link:</b>	Site Documents 5/18/1995 SITE VISIT / INSPECTION / SAMPLING TOXICS PROGRAM INSPECTION FORM <a href="https://geotracker.waterboards.ca.gov/view_documents?global_id=T0600100895&amp;enforcement_id=6178062">https://geotracker.waterboards.ca.gov/view_documents?global_id=T0600100895&amp;enforcement_id=6178062</a>				<b>Size :</b> <b>Submitted By:</b> <b>Submitted:</b> (REGULATOR)	
<b>Document Type:</b> <b>Document Date:</b> <b>Type:</b> <b>Title:</b> <b>Title Link:</b>	Monitoring Reports 3/23/1995 MONITORING REPORT - QUARTERLY QUARTERLY GROUNDWATER MONITORING REPORT 19 - - REGULATOR RESPONSE <a href="https://geotracker.waterboards.ca.gov/regulators/deliverable_documents/2234006583/T0600100895%5F19950323%5FBayer%5FM%5FR%5FQUART%2Epdf">https://geotracker.waterboards.ca.gov/regulators/deliverable_documents/2234006583/T0600100895%5F19950323%5FBayer%5FM%5FR%5FQUART%2Epdf</a>				<b>Size :</b> <b>Submitted By:</b> <b>Submitted:</b> 2,233 KB MICHAEL HARRIS (REGULATOR)	
<b>Document Type:</b> <b>Document Date:</b> <b>Type:</b> <b>Title:</b> <b>Title Link:</b>	Site Documents 2/22/1995 CORRESPONDENCE TMD REVIEW OF VARIOUS 1994 DOCUMENTS - REGULATOR RESPONSE <a href="https://geotracker.waterboards.ca.gov/view_documents?global_id=T0600100895&amp;document_id=5782693">https://geotracker.waterboards.ca.gov/view_documents?global_id=T0600100895&amp;document_id=5782693</a>				<b>Size :</b> <b>Submitted By:</b> <b>Submitted:</b> MICHAEL HARRIS (REGULATOR)	
<b>Document Type:</b> <b>Document Date:</b> <b>Type:</b> <b>Title:</b> <b>Title Link:</b>	Monitoring Reports 2/21/1995 MONITORING REPORT - OTHER ANNUAL SUMMARY ASSESSMENT AND GROUNDWATER MONITORING REPORT 18 (QUARTERLY) - 2-15-1995 ANNUAL SUMMARY ASSESSMENT AND GROUNDWATER MONITORING REPORT 18 (QUARTERLY) <a href="https://geotracker.waterboards.ca.gov/regulators/deliverable_documents/4148302376/01%2D0972%202%2D13%2D1995%20progress%20report%2018%20and%20annual%20summary%20assessment%2Epdf">https://geotracker.waterboards.ca.gov/regulators/deliverable_documents/4148302376/01%2D0972%202%2D13%2D1995%20progress%20report%2018%20and%20annual%20summary%20assessment%2Epdf</a>				<b>Size :</b> <b>Submitted By:</b> <b>Submitted:</b> 4,954 KB MADELEINE LITTLE (REGULATOR)	
<b>Document Type:</b> <b>Document Date:</b> <b>Type:</b> <b>Title:</b>	Site Documents 2/19/1995 REQUEST FOR CLOSURE REQUEST FOR CASE CLOSURE - BUILDING 38 SUB-SITE MILES, INC.				<b>Size :</b> <b>Submitted By:</b> <b>Submitted:</b> MADELEINE LITTLE (REGULATOR)	



Map Key	Number of Records	Direction	Distance (mi/ft)	Elev/Diff (ft)	Site	DB
<b>Title Link:</b>					<a href="https://geotracker.waterboards.ca.gov/view_documents?global_id=T0600100895&amp;document_id=5990693">https://geotracker.waterboards.ca.gov/view_documents?global_id=T0600100895&amp;document_id=5990693</a>	
<b>Document Type:</b>	Monitoring Reports			<b>Size :</b>	6,639 KB	
<b>Document Date:</b>	2/1/1995			<b>Submitted By:</b>	MICHAEL HARRIS (REGULATOR)	
<b>Type:</b>	MONITORING REPORT - QUARTERLY			<b>Submitted:</b>		
<b>Title:</b>	QUARTERLY GROUNDWATER MONITORING REPORT 18 AND ANNUAL SUMMARY ASSESSMENT - - REGULATOR RESPONSE					
<b>Title Link:</b>					<a href="https://geotracker.waterboards.ca.gov/regulators/deliverable_documents/1416171014/T0600100895%5F19950201%5FBayer%2DM%5FR%5FQUART%2Epdf">https://geotracker.waterboards.ca.gov/regulators/deliverable_documents/1416171014/T0600100895%5F19950201%5FBayer%2DM%5FR%5FQUART%2Epdf</a>	
<b>Document Type:</b>	Monitoring Reports			<b>Size :</b>	1,535 KB	
<b>Document Date:</b>	10/31/1994			<b>Submitted By:</b>	MADELEINE LITTLE (REGULATOR)	
<b>Type:</b>	MONITORING REPORT - QUARTERLY			<b>Submitted:</b>		
<b>Title:</b>	QUARTERLY PROGRESS REPORT 17 - 10-31-1994 QUARTERLY PROGRESS REPORT 17					
<b>Title Link:</b>					<a href="https://geotracker.waterboards.ca.gov/regulators/deliverable_documents/1509186267/01%2D0972%2010%2D31%2D1994%20quarterly%20progress%20report%2017%2Epdf">https://geotracker.waterboards.ca.gov/regulators/deliverable_documents/1509186267/01%2D0972%2010%2D31%2D1994%20quarterly%20progress%20report%2017%2Epdf</a>	
<b>Document Type:</b>	Monitoring Reports			<b>Size :</b>	2,386 KB	
<b>Document Date:</b>	10/1/1994			<b>Submitted By:</b>	MICHAEL HARRIS (REGULATOR)	
<b>Type:</b>	MONITORING REPORT - QUARTERLY			<b>Submitted:</b>		
<b>Title:</b>	QUARTERLY GROUNDWATER MONITORING REPORT 17 - QUARTERLY MONITORING REPORT - REGULATOR RESPONSE					
<b>Title Link:</b>					<a href="https://geotracker.waterboards.ca.gov/regulators/deliverable_documents/9550764322/T0600100895%5F19941001%5FBayer%5FM%5FR%5FQUART%2Epdf">https://geotracker.waterboards.ca.gov/regulators/deliverable_documents/9550764322/T0600100895%5F19941001%5FBayer%5FM%5FR%5FQUART%2Epdf</a>	
<b>Document Type:</b>	Site Documents			<b>Size :</b>		
<b>Document Date:</b>	5/17/1994			<b>Submitted By:</b>	MICHAEL HARRIS (REGULATOR)	
<b>Type:</b>	TANK REMOVAL WORKPLAN			<b>Submitted:</b>		
<b>Title:</b>	WORKPLAN FOR CLOSURE OF ASPHALT CONTAINING VESSEL AT THE FORMER BUSD BUS YARD - REGULATOR RESPONSE					
<b>Title Link:</b>					<a href="https://geotracker.waterboards.ca.gov/view_documents?global_id=T0600100895&amp;document_id=5781512">https://geotracker.waterboards.ca.gov/view_documents?global_id=T0600100895&amp;document_id=5781512</a>	
<b>Document Type:</b>	Monitoring Reports			<b>Size :</b>	8,723 KB	
<b>Document Date:</b>	4/28/1994			<b>Submitted By:</b>	MADELEINE LITTLE (REGULATOR)	
<b>Type:</b>	MONITORING REPORT - QUARTERLY			<b>Submitted:</b>		
<b>Title:</b>	QUARTERLY GROUNDWATER MONITORING REPORT 15 - 4-22-1994 QUARTERLY GROUNDWATER MONITORING REPORT 15					
<b>Title Link:</b>					<a href="https://geotracker.waterboards.ca.gov/regulators/deliverable_documents/2512358725/01%2D0972%204%2D22%2D1994%20Quarterly%20Progress%20Report%2015%2Epdf">https://geotracker.waterboards.ca.gov/regulators/deliverable_documents/2512358725/01%2D0972%204%2D22%2D1994%20Quarterly%20Progress%20Report%2015%2Epdf</a>	
<b>Document Type:</b>	Monitoring Reports			<b>Size :</b>	7,014 KB	
<b>Document Date:</b>	4/1/1994			<b>Submitted By:</b>	MICHAEL HARRIS (REGULATOR)	
<b>Type:</b>	MONITORING REPORT - QUARTERLY			<b>Submitted:</b>		
<b>Title:</b>	QUARTERLY GROUNDWATER MONITORING REPORT 15 - QUARTERLY MONITORING REPORT - REGULATOR RESPONSE					
<b>Title Link:</b>					<a href="https://geotracker.waterboards.ca.gov/regulators/deliverable_documents/7861616373/T0600100895%5F19940401%5FBayer%5FM%5FR%5FQUART%2Epdf">https://geotracker.waterboards.ca.gov/regulators/deliverable_documents/7861616373/T0600100895%5F19940401%5FBayer%5FM%5FR%5FQUART%2Epdf</a>	
<b>Document Type:</b>	Site Documents			<b>Size :</b>		
<b>Document Date:</b>	2/25/1994			<b>Submitted By:</b>	MADELEINE LITTLE (REGULATOR)	
<b>Type:</b>	OTHER REPORT / DOCUMENT			<b>Submitted:</b>		
<b>Title:</b>	REGARDING ENGINEERING DOCUMENT REPORTS					
<b>Title Link:</b>					<a href="https://geotracker.waterboards.ca.gov/view_documents?global_id=T0600100895&amp;document_id=5987975">https://geotracker.waterboards.ca.gov/view_documents?global_id=T0600100895&amp;document_id=5987975</a>	
<b>Document Type:</b>	Site Documents			<b>Size :</b>		
<b>Document Date:</b>	2/25/1994			<b>Submitted By:</b>	MICHAEL HARRIS (REGULATOR)	
<b>Type:</b>	PRELIMINARY SITE ASSESSMENT REPORT			<b>Submitted:</b>		
<b>Title:</b>	SUMMARY OF PRELIMINARY SITE CHARACTERIZATION ACTIVITIES AND PROPOSED CHARACTERIZATION AND REMEDIAL ACTIVITIES AT FORMER BUSD MAINTENANCE BUILDING - REGULATOR RESPONSE					
<b>Title Link:</b>					<a href="https://geotracker.waterboards.ca.gov/view_documents?global_id=T0600100895&amp;document_id=5781501">https://geotracker.waterboards.ca.gov/view_documents?global_id=T0600100895&amp;document_id=5781501</a>	
<b>Document Type:</b>	Site Documents			<b>Size :</b>		
<b>Document Date:</b>	2/23/1994			<b>Submitted By:</b>	MICHAEL HARRIS (REGULATOR)	
<b>Type:</b>	CORRESPONDENCE			<b>Submitted:</b>		
<b>Title:</b>	CORRESPONDENCE AND TMD REVIEW OF VARIOUS DOCUMENTS - REGULATOR RESPONSE					
<b>Title Link:</b>					<a href="https://geotracker.waterboards.ca.gov/view_documents?global_id=T0600100895&amp;document_id=5782690">https://geotracker.waterboards.ca.gov/view_documents?global_id=T0600100895&amp;document_id=5782690</a>	
<b>Document Type:</b>	Monitoring Reports			<b>Size :</b>	1,647 KB	
<b>Document Date:</b>	2/9/1994			<b>Submitted By:</b>	MADELEINE LITTLE (REGULATOR)	

Map Key	Number of Records	Direction	Distance (mi/ft)	Elev/Diff (ft)	Site	DB
<b>Type:</b>	MONITORING REPORT - QUARTERLY			<b>Submitted:</b>		
<b>Title:</b>	QUARTERLY GW MONITORING REPORT 14 - 2-7-1994			QUARTERLY GW MONITORING REPORT 14		
<b>Title Link:</b>	https://geotracker.waterboards.ca.gov/regulators/deliverable_documents/1272524774/01%2D0972%202%2D7%2D1994%20quarterly%20gw%20monit%20report%2014%2Epdf					
<b>Document Type:</b>	Site Documents			<b>Size :</b>		
<b>Document Date:</b>	2/7/1994			<b>Submitted By:</b>	(REGULATOR)	
<b>Type:</b>	CLOSURE/NO FURTHER ACTION LETTER			<b>Submitted:</b>		
<b>Title:</b>	UST CLOSURE PHOTO					
<b>Title Link:</b>	https://geotracker.waterboards.ca.gov/view_documents?global_id=T0600100895&enforcement_id=6032360					
<b>Document Type:</b>	Site Documents			<b>Size :</b>		
<b>Document Date:</b>	2/7/1994			<b>Submitted By:</b>	MICHAEL HARRIS (REGULATOR)	
<b>Type:</b>	SOIL AND WATER INVESTIGATION			<b>Submitted:</b>		
<b>Title:</b>	WORKPLAN					
<b>Title Link:</b>	WORKPLAN FOR INITIAL SUBSURFACE INVESTIGATION - REGULATOR RESPONSE https://geotracker.waterboards.ca.gov/view_documents?global_id=T0600100895&document_id=5781486					
<b>Document Type:</b>	Site Documents			<b>Size :</b>		
<b>Document Date:</b>	2/7/1994			<b>Submitted By:</b>	MICHAEL HARRIS (REGULATOR)	
<b>Type:</b>	REQUEST FOR CLOSURE			<b>Submitted:</b>		
<b>Title:</b>	CLOSURE OF UNDERGROUND STORAGE TANKS AND ASSOCIATED REMEDIAL ACTIVITIES - BUSD BUS MAINTENANCE FACILITY - REGULATOR RESPONSE					
<b>Title Link:</b>	https://geotracker.waterboards.ca.gov/view_documents?global_id=T0600100895&document_id=5781494					
<b>Document Type:</b>	Monitoring Reports			<b>Size :</b>	2,165 KB	
<b>Document Date:</b>	2/1/1994			<b>Submitted By:</b>	MICHAEL HARRIS (REGULATOR)	
<b>Type:</b>	MONITORING REPORT - QUARTERLY			<b>Submitted:</b>		
<b>Title:</b>	QUARTERLY GROUNDWATER MONITORING REPORT 14 - QUARTERLY MONITORING REPORT - REGULATOR RESPONSE					
<b>Title Link:</b>	https://geotracker.waterboards.ca.gov/regulators/deliverable_documents/5891590714/T0600100895%5F19940201%5FBayer%5FM%5FR%5FQUART%2Epdf					
<b>Document Type:</b>	Site Documents			<b>Size :</b>		
<b>Document Date:</b>	2/1/1994			<b>Submitted By:</b>	(REGULATOR)	
<b>Type:</b>	CLOSURE/NO FURTHER ACTION LETTER			<b>Submitted:</b>		
<b>Title:</b>	UST CLOSURE REPORT					
<b>Title Link:</b>	https://geotracker.waterboards.ca.gov/view_documents?global_id=T0600100895&enforcement_id=6032362					
<b>Document Type:</b>	Site Documents			<b>Size :</b>		
<b>Document Date:</b>	1/7/1994			<b>Submitted By:</b>	MICHAEL HARRIS (REGULATOR)	
<b>Type:</b>	CORRESPONDENCE			<b>Submitted:</b>		
<b>Title:</b>	CORRESPONDENCE RE: CLOSURE PLAN FOR BUSD SCHOOL YARD					
<b>Title Link:</b>	https://geotracker.waterboards.ca.gov/view_documents?global_id=T0600100895&document_id=5782688					
<b>Document Type:</b>	Site Documents			<b>Size :</b>		
<b>Document Date:</b>	12/8/1993			<b>Submitted By:</b>	MADELEINE LITTLE (REGULATOR)	
<b>Type:</b>	REMEDIAL PROGRESS REPORT			<b>Submitted:</b>		
<b>Title:</b>	CHARACTERIZATION & REMEDIATION OF CONTAMINATED SOIL AT BUILDING 38 SUB-SITE					
<b>Title Link:</b>	https://geotracker.waterboards.ca.gov/view_documents?global_id=T0600100895&document_id=5987985					
<b>Document Type:</b>	Site Documents			<b>Size :</b>		
<b>Document Date:</b>	12/8/1993			<b>Submitted By:</b>	MADELEINE LITTLE (REGULATOR)	
<b>Type:</b>	CORRESPONDENCE			<b>Submitted:</b>		
<b>Title:</b>	LETTER - COMMENTS RESPONSE REGARDING GW MONITORING REPORT 13					
<b>Title Link:</b>	https://geotracker.waterboards.ca.gov/view_documents?global_id=T0600100895&document_id=5987987					
<b>Document Type:</b>	Site Documents			<b>Size :</b>		
<b>Document Date:</b>	11/20/1993			<b>Submitted By:</b>	MICHAEL HARRIS (REGULATOR)	
<b>Type:</b>	REMEDIAL PROGRESS REPORT			<b>Submitted:</b>		
<b>Title:</b>	CHARACTERIZATION AND REMEDIATION OF CONTAMINATED SOIL AT BUILDING 38 SUB-SITE - REGULATOR RESPONSE					
<b>Title Link:</b>	https://geotracker.waterboards.ca.gov/view_documents?global_id=T0600100895&document_id=5781479					
<b>Document Type:</b>	Monitoring Reports			<b>Size :</b>	5,370 KB	
<b>Document Date:</b>	11/16/1993			<b>Submitted By:</b>	MADELEINE LITTLE (REGULATOR)	
<b>Type:</b>	MONITORING REPORT - QUARTERLY			<b>Submitted:</b>		
<b>Title:</b>	QUARTERLY GROUNDWATER MONITORING REPORT 13 AND SITE INVESTIGATION - 11-12-1993					
	QUARTERLY GROUNDWATER MONITORING REPORT 13 AND SITE INVESTIGATION					

<b>Map Key</b>	<b>Number of Records</b>	<b>Direction</b>	<b>Distance (mi/ft)</b>	<b>Elev/Diff (ft)</b>	<b>Site</b>	<b>DB</b>
<b>Title Link:</b>					<a href="https://geotracker.waterboards.ca.gov/regulators/deliverable_documents/2078353703/01%2D0972%2011%2D12%2D1993%20Quarterly%20gw%20monitoring%20report%2013%2Epdf">https://geotracker.waterboards.ca.gov/regulators/deliverable_documents/2078353703/01%2D0972%2011%2D12%2D1993%20Quarterly%20gw%20monitoring%20report%2013%2Epdf</a>	
<b>Document Type:</b>	Monitoring Reports			<b>Size :</b>	6,014 KB	
<b>Document Date:</b>	11/1/1993			<b>Submitted By:</b>	MICHAEL HARRIS (REGULATOR)	
<b>Type:</b>	MONITORING REPORT - QUARTERLY			<b>Submitted:</b>		
<b>Title:</b>	QUARTERLY GROUNDWATER MONITORING REPORT 13 - QUARTERLY MONITORING REPORT - REGULATOR RESPONSE					
<b>Title Link:</b>					<a href="https://geotracker.waterboards.ca.gov/regulators/deliverable_documents/8045577824/T0600100895%5F19931101%5FBayer%5FM%5FR%5FQUART%2Epdf">https://geotracker.waterboards.ca.gov/regulators/deliverable_documents/8045577824/T0600100895%5F19931101%5FBayer%5FM%5FR%5FQUART%2Epdf</a>	
<b>Document Type:</b>	Site Documents			<b>Size :</b>		
<b>Document Date:</b>	9/30/1993			<b>Submitted By:</b>	ASHA TURMAN (REGULATOR)	
<b>Type:</b>	CORRESPONDENCE			<b>Submitted:</b>		
<b>Title:</b>	GROUNDWATER DISCHARGE RESULTING FROM EXCAVATION DEWATERING AT MILES, INC. BUILDING 60 CONSTRUCTION PROJECT					
<b>Title Link:</b>					<a href="https://geotracker.waterboards.ca.gov/view_documents?global_id=T0600100895&amp;document_id=5900137">https://geotracker.waterboards.ca.gov/view_documents?global_id=T0600100895&amp;document_id=5900137</a>	
<b>Document Type:</b>	Site Documents			<b>Size :</b>		
<b>Document Date:</b>	9/9/1993			<b>Submitted By:</b>	MICHAEL HARRIS (REGULATOR)	
<b>Type:</b>	TANK REMOVAL WORKPLAN			<b>Submitted:</b>		
<b>Title:</b>	WORKPLAN TO REMOVE UNDERGROUND STORAGE TANKS, FORMER BUSD PARCEL, 801 PARKER ST - REGULATOR RESPONSE					
<b>Title Link:</b>					<a href="https://geotracker.waterboards.ca.gov/view_documents?global_id=T0600100895&amp;document_id=5782686">https://geotracker.waterboards.ca.gov/view_documents?global_id=T0600100895&amp;document_id=5782686</a>	
<b>Document Type:</b>	Monitoring Reports			<b>Size :</b>	5,399 KB	
<b>Document Date:</b>	9/1/1993			<b>Submitted By:</b>	MICHAEL HARRIS (REGULATOR)	
<b>Type:</b>	MONITORING REPORT - QUARTERLY			<b>Submitted:</b>		
<b>Title:</b>	QUARTERLY GROUNDWATER MONITORING REPORT 12 - QUARTERLY MONITORING REPORT - REGULATOR RESPONSE					
<b>Title Link:</b>					<a href="https://geotracker.waterboards.ca.gov/regulators/deliverable_documents/4280033707/T0600100895%5F19930901%5FBayer%5FM%5FR%5FQUART%2Epdf">https://geotracker.waterboards.ca.gov/regulators/deliverable_documents/4280033707/T0600100895%5F19930901%5FBayer%5FM%5FR%5FQUART%2Epdf</a>	
<b>Document Type:</b>	Site Documents			<b>Size :</b>		
<b>Document Date:</b>	8/3/1993			<b>Submitted By:</b>	MADELEINE LITTLE (REGULATOR)	
<b>Type:</b>	SOIL AND WATER INVESTIGATION WORKPLAN - ADDENDUM			<b>Submitted:</b>		
<b>Title:</b>	ADDENDUM TO TECHNICAL WORKPLAN FOR REMEDIATION OF CONTAMINATED SOIL AT MILES INC., BUILDING 38					
<b>Title Link:</b>					<a href="https://geotracker.waterboards.ca.gov/view_documents?global_id=T0600100895&amp;document_id=5990695">https://geotracker.waterboards.ca.gov/view_documents?global_id=T0600100895&amp;document_id=5990695</a>	
<b>Document Type:</b>	Site Documents			<b>Size :</b>		
<b>Document Date:</b>	7/28/1993			<b>Submitted By:</b>	MICHAEL HARRIS (REGULATOR)	
<b>Type:</b>	OTHER WORKPLAN			<b>Submitted:</b>		
<b>Title:</b>	TECHNICAL WORKPLAN FOR REMEDIATION OF CONTAMINATED SOIL - BUILDING 38 ADDENDUM - REGULATOR RESPONSE					
<b>Title Link:</b>					<a href="https://geotracker.waterboards.ca.gov/view_documents?global_id=T0600100895&amp;document_id=5781466">https://geotracker.waterboards.ca.gov/view_documents?global_id=T0600100895&amp;document_id=5781466</a>	
<b>Document Type:</b>	Site Documents			<b>Size :</b>		
<b>Document Date:</b>	7/27/1993			<b>Submitted By:</b>	MADELEINE LITTLE (REGULATOR)	
<b>Type:</b>	SOIL AND WATER INVESTIGATION WORKPLAN			<b>Submitted:</b>		
<b>Title:</b>	TECHNICAL WORKPLAN FOR REMEDIATION OF CONTAMINATED SOIL AT MILES INC., BUILDING 38					
<b>Title Link:</b>					<a href="https://geotracker.waterboards.ca.gov/view_documents?global_id=T0600100895&amp;document_id=5990694">https://geotracker.waterboards.ca.gov/view_documents?global_id=T0600100895&amp;document_id=5990694</a>	
<b>Document Type:</b>	Site Documents			<b>Size :</b>		
<b>Document Date:</b>	7/23/1993			<b>Submitted By:</b>	MICHAEL HARRIS (REGULATOR)	
<b>Type:</b>	OTHER WORKPLAN			<b>Submitted:</b>		
<b>Title:</b>	TECHNICAL WORKPLAN FOR REMEDIATION OF CONTAMINATED SOIL - BUILDING 38 - REGULATOR RESPONSE					
<b>Title Link:</b>					<a href="https://geotracker.waterboards.ca.gov/view_documents?global_id=T0600100895&amp;document_id=5781465">https://geotracker.waterboards.ca.gov/view_documents?global_id=T0600100895&amp;document_id=5781465</a>	
<b>Document Type:</b>	Site Documents			<b>Size :</b>		
<b>Document Date:</b>	7/6/1993			<b>Submitted By:</b>	MICHAEL HARRIS (REGULATOR)	
<b>Type:</b>	CLOSURE/NO FURTHER ACTION LETTER			<b>Submitted:</b>		
<b>Title:</b>	UNKNOWN					
<b>Title Link:</b>					<a href="https://geotracker.waterboards.ca.gov/view_documents?global_id=T0600100895&amp;enforcement_id=6175831">https://geotracker.waterboards.ca.gov/view_documents?global_id=T0600100895&amp;enforcement_id=6175831</a>	
<b>Document Type:</b>	Site Documents			<b>Size :</b>		
<b>Document Date:</b>	7/2/1993			<b>Submitted By:</b>	MICHAEL HARRIS (REGULATOR)	

<b>Map Key</b>	<b>Number of Records</b>	<b>Direction</b>	<b>Distance (mi/ft)</b>	<b>Elev/Diff (ft)</b>	<b>Site</b>	<b>DB</b>
<b>Type:</b>	OTHER REPORT / DOCUMENT				<b>Submitted:</b>	
<b>Title:</b>	APPLICATION FOR TEMPORARY DISCHARGE OF GROUNDWATER AND EFFLUENT SAMPLING AND ANALYSIS AT BUILDING 60 CONSTRUCTION DEWATERING - REGULATOR RESPONSE					
<b>Title Link:</b>	<a href="https://geotracker.waterboards.ca.gov/view_documents?global_id=T0600100895&amp;document_id=5782685">https://geotracker.waterboards.ca.gov/view_documents?global_id=T0600100895&amp;document_id=5782685</a>					
<b>Document Type:</b>	Site Documents				<b>Size :</b>	
<b>Document Date:</b>	5/28/1993				<b>Submitted By:</b>	MICHAEL HARRIS (REGULATOR)
<b>Type:</b>	OTHER REPORT / DOCUMENT				<b>Submitted:</b>	
<b>Title:</b>	PROFILING OF SOIL FROM MILES INC. FACILITY - REGULATOR RESPONSE					
<b>Title Link:</b>	<a href="https://geotracker.waterboards.ca.gov/view_documents?global_id=T0600100895&amp;document_id=5781736">https://geotracker.waterboards.ca.gov/view_documents?global_id=T0600100895&amp;document_id=5781736</a>					
<b>Document Type:</b>	Site Documents				<b>Size :</b>	
<b>Document Date:</b>	5/27/1993				<b>Submitted By:</b>	MADELEINE LITTLE (REGULATOR)
<b>Type:</b>	CORRESPONDENCE				<b>Submitted:</b>	
<b>Title:</b>	REGARDING CASE CLOSURE REQUEST					
<b>Title Link:</b>	<a href="https://geotracker.waterboards.ca.gov/view_documents?global_id=T0600100895&amp;document_id=5987977">https://geotracker.waterboards.ca.gov/view_documents?global_id=T0600100895&amp;document_id=5987977</a>					
<b>Document Type:</b>	Monitoring Reports				<b>Size :</b>	5,735 KB
<b>Document Date:</b>	5/1/1993				<b>Submitted By:</b>	MICHAEL HARRIS (REGULATOR)
<b>Type:</b>	MONITORING REPORT - QUARTERLY				<b>Submitted:</b>	
<b>Title:</b>	QUARTERLY GROUNDWATER MONITORING REPORT 11 - QUARTERLY MONITORING REPORT - REGULATOR RESPONSE					
<b>Title Link:</b>	<a href="https://geotracker.waterboards.ca.gov/regulators/deliverable_documents/7876545548/T0600100895%5F19930501%5FBayer%5FM%5FR%5FQUART%2Epdf">https://geotracker.waterboards.ca.gov/regulators/deliverable_documents/7876545548/T0600100895%5F19930501%5FBayer%5FM%5FR%5FQUART%2Epdf</a>					
<b>Document Type:</b>	Site Documents				<b>Size :</b>	
<b>Document Date:</b>	2/10/1993				<b>Submitted By:</b>	MICHAEL HARRIS (REGULATOR)
<b>Type:</b>	REQUEST FOR CLOSURE				<b>Submitted:</b>	
<b>Title:</b>	REQUEST FOR CASE CLOSURE - MILES INC. BUILDING 38 SUB-SITE - REGULATOR RESPONSE					
<b>Title Link:</b>	<a href="https://geotracker.waterboards.ca.gov/view_documents?global_id=T0600100895&amp;document_id=5781462">https://geotracker.waterboards.ca.gov/view_documents?global_id=T0600100895&amp;document_id=5781462</a>					
<b>Document Type:</b>	Monitoring Reports				<b>Size :</b>	4,705 KB
<b>Document Date:</b>	2/10/1993				<b>Submitted By:</b>	MICHAEL HARRIS (REGULATOR)
<b>Type:</b>	MONITORING REPORT - QUARTERLY				<b>Submitted:</b>	
<b>Title:</b>	QUARTERLY GROUNDWATER MONITORING REPORT 10 - QUARTERLY MONITORING REPORT - REGULATOR RESPONSE					
<b>Title Link:</b>	<a href="https://geotracker.waterboards.ca.gov/regulators/deliverable_documents/4070921182/T0600100895%5F19930201%5FBayer%5FM%5FR%5FQUART%2Epdf">https://geotracker.waterboards.ca.gov/regulators/deliverable_documents/4070921182/T0600100895%5F19930201%5FBayer%5FM%5FR%5FQUART%2Epdf</a>					
<b>Document Type:</b>	Site Documents				<b>Size :</b>	
<b>Document Date:</b>	1/28/1993				<b>Submitted By:</b>	MICHAEL HARRIS (REGULATOR)
<b>Type:</b>	OTHER REPORT / DOCUMENT				<b>Submitted:</b>	
<b>Title:</b>	CHEMICAL ANALYSIS OF SOIL BORING CUTTINGS - REGULATOR RESPONSE					
<b>Title Link:</b>	<a href="https://geotracker.waterboards.ca.gov/view_documents?global_id=T0600100895&amp;document_id=5781737">https://geotracker.waterboards.ca.gov/view_documents?global_id=T0600100895&amp;document_id=5781737</a>					
<b>Document Type:</b>	Site Documents				<b>Size :</b>	
<b>Document Date:</b>	11/6/1992				<b>Submitted By:</b>	MADELEINE LITTLE (REGULATOR)
<b>Type:</b>	TANK REMOVAL REPORT / UST SAMPLING REPORT				<b>Submitted:</b>	
<b>Title:</b>	CLOSURE OF UST 6 AT SITE					
<b>Title Link:</b>	<a href="https://geotracker.waterboards.ca.gov/view_documents?global_id=T0600100895&amp;document_id=5987988">https://geotracker.waterboards.ca.gov/view_documents?global_id=T0600100895&amp;document_id=5987988</a>					
<b>Document Type:</b>	Monitoring Reports				<b>Size :</b>	6,367 KB
<b>Document Date:</b>	11/1/1992				<b>Submitted By:</b>	MICHAEL HARRIS (REGULATOR)
<b>Type:</b>	MONITORING REPORT - QUARTERLY				<b>Submitted:</b>	
<b>Title:</b>	QUARTERLY GROUNDWATER MONITORING REPORT 9 - - REGULATOR RESPONSE					
<b>Title Link:</b>	<a href="https://geotracker.waterboards.ca.gov/regulators/deliverable_documents/1927584588/T0600100895%5F19921101%5FBayer%5FM%5FR%5FQUART%2Epdf">https://geotracker.waterboards.ca.gov/regulators/deliverable_documents/1927584588/T0600100895%5F19921101%5FBayer%5FM%5FR%5FQUART%2Epdf</a>					
<b>Document Type:</b>	Monitoring Reports				<b>Size :</b>	3,789 KB
<b>Document Date:</b>	9/10/1992				<b>Submitted By:</b>	MADELEINE LITTLE (REGULATOR)
<b>Type:</b>	MONITORING REPORT - QUARTERLY				<b>Submitted:</b>	
<b>Title:</b>	QUARTERLY GROUNDWATER MONITORING REPORT 8 - 9-4-1992 QUARTERLY GROUNDWATER MONITORING REPORT 8					
<b>Title Link:</b>	<a href="https://geotracker.waterboards.ca.gov/regulators/deliverable_documents/1692308723/01%2D0972%209%2D4%2D1992%20Quarterly%20GW%20monitoring%20report%208%2Epdf">https://geotracker.waterboards.ca.gov/regulators/deliverable_documents/1692308723/01%2D0972%209%2D4%2D1992%20Quarterly%20GW%20monitoring%20report%208%2Epdf</a>					
<b>Document Type:</b>	Monitoring Reports				<b>Size :</b>	5,709 KB
<b>Document Date:</b>	9/4/1992				<b>Submitted By:</b>	MICHAEL HARRIS (REGULATOR)

<b>Map Key</b>	<b>Number of Records</b>	<b>Direction</b>	<b>Distance (mi/ft)</b>	<b>Elev/Diff (ft)</b>	<b>Site</b>	<b>DB</b>
<b>Type:</b>	MONITORING REPORT - QUARTERLY				<b>Submitted:</b>	
<b>Title:</b>	QUARTERLY GROUNDWATER MONITORING REPORT 8 - QUARTERLY MONITORING REPORT - REGULATOR RESPONSE					
<b>Title Link:</b>	https://geotracker.waterboards.ca.gov/regulators/deliverable_documents/5267469108/T0600100895%5F19920801%5FBayer%5FM%5FR%5FQUART%2Epdf					
<b>Document Type:</b>	Site Documents				<b>Size :</b>	
<b>Document Date:</b>	9/1/1992				<b>Submitted By:</b>	MICHAEL HARRIS (REGULATOR)
<b>Type:</b>	REQUEST FOR CLOSURE				<b>Submitted:</b>	
<b>Title:</b>	CLOSURE OF UNDERGROUND STORAGE TANK 6 - REGULATOR RESPONSE					
<b>Title Link:</b>	https://geotracker.waterboards.ca.gov/view_documents?global_id=T0600100895&document_id=5781459					
<b>Document Type:</b>	Site Documents				<b>Size :</b>	
<b>Document Date:</b>	8/6/1992				<b>Submitted By:</b>	MICHAEL HARRIS (REGULATOR)
<b>Type:</b>	REQUEST FOR CLOSURE				<b>Submitted:</b>	
<b>Title:</b>	REPORT ON CLOSURE OF UNDERGROUND STORAGE TANKS AT BUILDING 49 - REGULATOR RESPONSE					
<b>Title Link:</b>	https://geotracker.waterboards.ca.gov/view_documents?global_id=T0600100895&document_id=5781453					
<b>Document Type:</b>	Monitoring Reports				<b>Size :</b>	5,109 KB
<b>Document Date:</b>	7/24/1992				<b>Submitted By:</b>	MICHAEL HARRIS (REGULATOR)
<b>Type:</b>	MONITORING REPORT - QUARTERLY				<b>Submitted:</b>	
<b>Title:</b>	QUARTERLY GROUNDWATER MONITORING REPORT 7 - QUARTERLY MONITORING REPORT - REGULATOR RESPONSE					
<b>Title Link:</b>	https://geotracker.waterboards.ca.gov/regulators/deliverable_documents/6625065445/T0600100895%5F19920701%5FBayer%5FM%5FR%5FQUART%2Epdf					
<b>Document Type:</b>	Site Documents				<b>Size :</b>	
<b>Document Date:</b>	5/18/1992				<b>Submitted By:</b>	MADELEINE LITTLE (REGULATOR)
<b>Type:</b>	OTHER REPORT / DOCUMENT				<b>Submitted:</b>	
<b>Title:</b>	PROPOSAL OF DISPOSAL OF CONTAMINATED SOIL AND TEST RESULTS					
<b>Title Link:</b>	https://geotracker.waterboards.ca.gov/view_documents?global_id=T0600100895&document_id=5988009					
<b>Document Type:</b>	Site Documents				<b>Size :</b>	
<b>Document Date:</b>	2/24/1992				<b>Submitted By:</b>	MICHAEL HARRIS (REGULATOR)
<b>Type:</b>	OTHER REPORT / DOCUMENT				<b>Submitted:</b>	
<b>Title:</b>	COOLING TOWER ANALYTICAL DATA - REGULATOR RESPONSE					
<b>Title Link:</b>	https://geotracker.waterboards.ca.gov/view_documents?global_id=T0600100895&document_id=5782683					
<b>Document Type:</b>	Monitoring Reports				<b>Size :</b>	6,365 KB
<b>Document Date:</b>	2/1/1992				<b>Submitted By:</b>	MICHAEL HARRIS (REGULATOR)
<b>Type:</b>	MONITORING REPORT - QUARTERLY				<b>Submitted:</b>	
<b>Title:</b>	QUARTERLY GROUNDWATER MONITORING REPORT 6 - QUARTERLY MONITORING REPORT - REGULATOR RESPONSE					
<b>Title Link:</b>	https://geotracker.waterboards.ca.gov/regulators/deliverable_documents/4862719476/T0600100895%5F19920201%5FBayer%5FM%5FR%5FQUART%2Epdf					
<b>Document Type:</b>	Site Documents				<b>Size :</b>	
<b>Document Date:</b>	1/17/1992				<b>Submitted By:</b>	MICHAEL HARRIS (REGULATOR)
<b>Type:</b>	OTHER WORKPLAN				<b>Submitted:</b>	
<b>Title:</b>	WORKPLAN FOR SOIL EXCAVATION AND DISPOSAL AT UST 6 SITE - REGULATOR RESPONSE					
<b>Title Link:</b>	https://geotracker.waterboards.ca.gov/view_documents?global_id=T0600100895&document_id=5781452					
<b>Document Type:</b>	Site Documents				<b>Size :</b>	
<b>Document Date:</b>	1/17/1992				<b>Submitted By:</b>	MADELEINE LITTLE (REGULATOR)
<b>Type:</b>	OTHER WORKPLAN				<b>Submitted:</b>	
<b>Title:</b>	WORKPLAN FOR EXCAVATION AND DISPOSAL OF CONTAMINATED SOIL AT THE UST 6 SITE					
<b>Title Link:</b>	https://geotracker.waterboards.ca.gov/view_documents?global_id=T0600100895&document_id=5987979					
<b>Document Type:</b>	Monitoring Reports				<b>Size :</b>	4,376 KB
<b>Document Date:</b>	1/1/1992				<b>Submitted By:</b>	MICHAEL HARRIS (REGULATOR)
<b>Type:</b>	MONITORING REPORT - QUARTERLY				<b>Submitted:</b>	
<b>Title:</b>	QUARTERLY GROUNDWATER MONITORING REPORT 5 - QUARTERLY MONITORING REPORT - REGULATOR RESPONSE					
<b>Title Link:</b>	https://geotracker.waterboards.ca.gov/regulators/deliverable_documents/4806533634/T0600100895%5F19920101%5FBayer%5FM%5FR%5FQUART%2Epdf					
<b>Document Type:</b>	Site Documents				<b>Size :</b>	
<b>Document Date:</b>	11/22/1991				<b>Submitted By:</b>	MADELEINE LITTLE (REGULATOR)
<b>Type:</b>	WELL INSTALLATION WORKPLAN				<b>Submitted:</b>	

Map Key	Number of Records	Direction	Distance (mi/ft)	Elev/Diff (ft)	Site	DB
<b>Title:</b>					WORKPLAN FOR INSTALLATION OF MONITORING WELLS MW-7 AND MW-8 AND ASSOCIATED GW MONITORING	
<b>Title Link:</b>					<a href="https://geotracker.waterboards.ca.gov/view_documents?global_id=T0600100895&amp;document_id=5987980">https://geotracker.waterboards.ca.gov/view_documents?global_id=T0600100895&amp;document_id=5987980</a>	
<b>Document Type:</b>	Site Documents				<b>Size :</b>	
<b>Document Date:</b>	11/1/1991				<b>Submitted By:</b>	MICHAEL HARRIS (REGULATOR)
<b>Type:</b>	WELL INSTALLATION WORKPLAN				<b>Submitted:</b>	
<b>Title:</b>					WORKPLAN FOR INSTALLATION OF MONITORING WELLS MW-7 AND MW-8 AND ASSOCIATED GW MONITORING - REGULATOR RESPONSE	
<b>Title Link:</b>					<a href="https://geotracker.waterboards.ca.gov/view_documents?global_id=T0600100895&amp;document_id=5781450">https://geotracker.waterboards.ca.gov/view_documents?global_id=T0600100895&amp;document_id=5781450</a>	
<b>Document Type:</b>	Site Documents				<b>Size :</b>	
<b>Document Date:</b>	10/11/1991				<b>Submitted By:</b>	MADELEINE LITTLE (REGULATOR)
<b>Type:</b>	STAFF LETTER				<b>Submitted:</b>	
<b>Title:</b>					FOLLOW-UP TO MEETING REGARDING CUTTER BIOLOGICAL FACILITY	
<b>Title Link:</b>					<a href="https://geotracker.waterboards.ca.gov/view_documents?global_id=T0600100895&amp;enforcement_id=6387773">https://geotracker.waterboards.ca.gov/view_documents?global_id=T0600100895&amp;enforcement_id=6387773</a>	
<b>Document Type:</b>	Site Documents				<b>Size :</b>	
<b>Document Date:</b>	10/10/1991				<b>Submitted By:</b>	MADELEINE LITTLE (REGULATOR)
<b>Type:</b>	TECHNICAL CORRESPONDENCE / ASSISTANCE / OTHER				<b>Submitted:</b>	
<b>Title:</b>					SITE INVESTIGATION CHRONOLOGY AND SUBMITTED REPORTS LIST	
<b>Title Link:</b>					<a href="https://geotracker.waterboards.ca.gov/view_documents?global_id=T0600100895&amp;enforcement_id=6399469">https://geotracker.waterboards.ca.gov/view_documents?global_id=T0600100895&amp;enforcement_id=6399469</a>	
<b>Document Type:</b>	Site Documents				<b>Size :</b>	
<b>Document Date:</b>	9/24/1991				<b>Submitted By:</b>	MICHAEL HARRIS (REGULATOR)
<b>Type:</b>	REQUEST FOR CLOSURE				<b>Submitted:</b>	
<b>Title:</b>					CLOSURE OF 350-GALLON DIESEL UNDERGROUND FUEL STORAGE TANK - REGULATOR RESPONSE	
<b>Title Link:</b>					<a href="https://geotracker.waterboards.ca.gov/view_documents?global_id=T0600100895&amp;document_id=5781446">https://geotracker.waterboards.ca.gov/view_documents?global_id=T0600100895&amp;document_id=5781446</a>	
<b>Document Type:</b>	Site Documents				<b>Size :</b>	
<b>Document Date:</b>	9/24/1991				<b>Submitted By:</b>	MADELEINE LITTLE (REGULATOR)
<b>Type:</b>	TECHNICAL CORRESPONDENCE / ASSISTANCE / OTHER				<b>Submitted:</b>	
<b>Title:</b>					CHRONOLOGY OF EVENTS - BUILDING 38	
<b>Title Link:</b>					<a href="https://geotracker.waterboards.ca.gov/view_documents?global_id=T0600100895&amp;enforcement_id=6399555">https://geotracker.waterboards.ca.gov/view_documents?global_id=T0600100895&amp;enforcement_id=6399555</a>	
<b>Document Type:</b>	Site Documents				<b>Size :</b>	
<b>Document Date:</b>	8/24/1991				<b>Submitted By:</b>	MICHAEL HARRIS (REGULATOR)
<b>Type:</b>	REQUEST FOR CLOSURE				<b>Submitted:</b>	
<b>Title:</b>					BUILDING 38 SOIL REMEDIATION AND CLOSURE REPORT - REGULATOR RESPONSE	
<b>Title Link:</b>					<a href="https://geotracker.waterboards.ca.gov/view_documents?global_id=T0600100895&amp;document_id=5781443">https://geotracker.waterboards.ca.gov/view_documents?global_id=T0600100895&amp;document_id=5781443</a>	
<b>Document Type:</b>	Monitoring Reports				<b>Size :</b>	2,910 KB
<b>Document Date:</b>	8/1/1991				<b>Submitted By:</b>	MICHAEL HARRIS (REGULATOR)
<b>Type:</b>	MONITORING REPORT - QUARTERLY				<b>Submitted:</b>	
<b>Title:</b>					QUARTERLY GROUNDWATER MONITORING REPORT 4 - QUARTERLY MONITORING REPORT - REGULATOR RESPONSE	
<b>Title Link:</b>					<a href="https://geotracker.waterboards.ca.gov/regulators/deliverable_documents/6935839593/T0600100895%5F19910801%5FBayer%5FM%5FR%5FQUART%2Epdf">https://geotracker.waterboards.ca.gov/regulators/deliverable_documents/6935839593/T0600100895%5F19910801%5FBayer%5FM%5FR%5FQUART%2Epdf</a>	
<b>Document Type:</b>	Site Documents				<b>Size :</b>	
<b>Document Date:</b>	6/19/1991				<b>Submitted By:</b>	MICHAEL HARRIS (REGULATOR)
<b>Type:</b>	WELL INSTALLATION REPORT				<b>Submitted:</b>	
<b>Title:</b>					REPORT FOR THE INSTALLATION OF EIGHT EXPLORATORY BORINGS - REGULATOR RESPONSE	
<b>Title Link:</b>					<a href="https://geotracker.waterboards.ca.gov/view_documents?global_id=T0600100895&amp;document_id=5781439">https://geotracker.waterboards.ca.gov/view_documents?global_id=T0600100895&amp;document_id=5781439</a>	
<b>Document Type:</b>	Site Documents				<b>Size :</b>	
<b>Document Date:</b>	6/12/1991				<b>Submitted By:</b>	MICHAEL HARRIS (REGULATOR)
<b>Type:</b>	OTHER WORKPLAN				<b>Submitted:</b>	
<b>Title:</b>					WORK PLAN FOR CONTAMINATED SOIL EXCAVATION AND STOCKPILING ASSOCIATED WITH A FORMER UST - REGULATOR RESPONSE	
<b>Title Link:</b>					<a href="https://geotracker.waterboards.ca.gov/view_documents?global_id=T0600100895&amp;document_id=5781432">https://geotracker.waterboards.ca.gov/view_documents?global_id=T0600100895&amp;document_id=5781432</a>	
<b>Document Type:</b>	Site Documents				<b>Size :</b>	
<b>Document Date:</b>	5/24/1991				<b>Submitted By:</b>	MICHAEL HARRIS (REGULATOR)
<b>Type:</b>	SOIL AND WATER INVESTIGATION WORKPLAN				<b>Submitted:</b>	
<b>Title:</b>					WORK PLAN EXPLORATION OF LATERAL AND VERTICAL EXTENT OF PETROLEUM CONTAMINATED	

Map Key	Number of Records	Direction	Distance (mi/ft)	Elev/Diff (ft)	Site	DB
SOILS AT FOOT OF 7TH ST - REGULATOR RESPONSE						
<b>Title Link:</b>	<a href="https://geotracker.waterboards.ca.gov/view_documents?global_id=T0600100895&amp;document_id=5781437">https://geotracker.waterboards.ca.gov/view_documents?global_id=T0600100895&amp;document_id=5781437</a>					
<b>Document Type:</b>	Monitoring Reports			<b>Size :</b>	2,410 KB	
<b>Document Date:</b>	5/1/1991			<b>Submitted By:</b>	MICHAEL HARRIS (REGULATOR)	
<b>Type:</b>	MONITORING REPORT - QUARTERLY			<b>Submitted:</b>		
<b>Title:</b>	QUARTERLY GROUNDWATER MONITORING REPORT 3 - QUARTERLY MONITORING REPORT - REGULATOR RESPONSE					
<b>Title Link:</b>	<a href="https://geotracker.waterboards.ca.gov/regulators/deliverable_documents/2985471963/T0600100895%5F19910501%5FBayer%5FM%5FR%5FQUART%2Epdf">https://geotracker.waterboards.ca.gov/regulators/deliverable_documents/2985471963/T0600100895%5F19910501%5FBayer%5FM%5FR%5FQUART%2Epdf</a>					
<b>Document Type:</b>	Monitoring Reports			<b>Size :</b>	4,167 KB	
<b>Document Date:</b>	2/14/1991			<b>Submitted By:</b>	MICHAEL HARRIS (REGULATOR)	
<b>Type:</b>	MONITORING REPORT - QUARTERLY			<b>Submitted:</b>		
<b>Title:</b>	QUARTERLY GROUNDWATER MONITORING REPORT 2 - - REGULATOR RESPONSE					
<b>Title Link:</b>	<a href="https://geotracker.waterboards.ca.gov/regulators/deliverable_documents/1211825311/T0600100895%5F19910201%5FBayer%5FM%5FR%5FQUART%2Epdf">https://geotracker.waterboards.ca.gov/regulators/deliverable_documents/1211825311/T0600100895%5F19910201%5FBayer%5FM%5FR%5FQUART%2Epdf</a>					
<b>Document Type:</b>	Site Documents			<b>Size :</b>		
<b>Document Date:</b>	2/15/1988			<b>Submitted By:</b>	MICHAEL HARRIS (REGULATOR)	
<b>Type:</b>	OTHER REPORT / DOCUMENT			<b>Submitted:</b>		
<b>Title:</b>	REPORT OF CONTAMINATED SOIL REMOVAL TANK 12K1 SITE - REGULATOR RESPONSE					
<b>Title Link:</b>	<a href="https://geotracker.waterboards.ca.gov/view_documents?global_id=T0600100895&amp;document_id=5781419">https://geotracker.waterboards.ca.gov/view_documents?global_id=T0600100895&amp;document_id=5781419</a>					
<b>Document Type:</b>	Site Documents			<b>Size :</b>		
<b>Document Date:</b>	10/21/1987			<b>Submitted By:</b>	MICHAEL HARRIS (REGULATOR)	
<b>Type:</b>	CAP/RAP - OTHER REPORT			<b>Submitted:</b>		
<b>Title:</b>	REMEDATION PLAN OIL TANK 12K1 SITE					
<b>Title Link:</b>	<a href="https://geotracker.waterboards.ca.gov/view_documents?global_id=T0600100895&amp;document_id=5781403">https://geotracker.waterboards.ca.gov/view_documents?global_id=T0600100895&amp;document_id=5781403</a>					
<b>Document Type:</b>	Site Documents			<b>Size :</b>		
<b>Document Date:</b>	9/18/1987			<b>Submitted By:</b>	MICHAEL HARRIS (REGULATOR)	
<b>Type:</b>	SITE ASSESSMENT REPORT			<b>Submitted:</b>		
<b>Title:</b>	REPORT OF PHASE II SOIL INVESTIGATION - REGULATOR RESPONSE					
<b>Title Link:</b>	<a href="https://geotracker.waterboards.ca.gov/view_documents?global_id=T0600100895&amp;document_id=5781405">https://geotracker.waterboards.ca.gov/view_documents?global_id=T0600100895&amp;document_id=5781405</a>					
<b>Document Type:</b>	Site Documents			<b>Size :</b>		
<b>Document Date:</b>	7/6/1987			<b>Submitted By:</b>	MICHAEL HARRIS (REGULATOR)	
<b>Type:</b>	SOIL AND WATER INVESTIGATION REPORT			<b>Submitted:</b>		
<b>Title:</b>	REPORT OF SOIL AND GROUNDWATER INVESTIGATION - REGULATOR RESPONSE					
<b>Title Link:</b>	<a href="https://geotracker.waterboards.ca.gov/view_documents?global_id=T0600100895&amp;document_id=5781397">https://geotracker.waterboards.ca.gov/view_documents?global_id=T0600100895&amp;document_id=5781397</a>					
<b>Document Type:</b>	Site Documents			<b>Size :</b>		
<b>Document Date:</b>	3/10/1987			<b>Submitted By:</b>	MICHAEL HARRIS (REGULATOR)	
<b>Type:</b>	SOIL AND WATER INVESTIGATION REPORT			<b>Submitted:</b>		
<b>Title:</b>	EXCAVATION SAMPLING RESULTS - REGULATOR RESPONSE					
<b>Title Link:</b>	<a href="https://geotracker.waterboards.ca.gov/view_documents?global_id=T0600100895&amp;document_id=5781733">https://geotracker.waterboards.ca.gov/view_documents?global_id=T0600100895&amp;document_id=5781733</a>					
<b>Document Type:</b>	Site Documents			<b>Size :</b>		
<b>Document Date:</b>	9/3/1986			<b>Submitted By:</b>	MICHAEL HARRIS (REGULATOR)	
<b>Type:</b>	UNAUTHORIZED RELEASE FORM			<b>Submitted:</b>		
<b>Title:</b>	UNAUTHORIZED RELEASE FORM					
<b>Title Link:</b>	<a href="https://geotracker.waterboards.ca.gov/view_documents?global_id=T0600100895&amp;document_id=5781732">https://geotracker.waterboards.ca.gov/view_documents?global_id=T0600100895&amp;document_id=5781732</a>					

**LUST Sites from GeoTracker Search - Related Cases (as of Feb 24, 2020)**

<b>Identifier:</b>	T0600191476	<b>Address:</b>	2550 7th Street
<b>Project Name:</b>	MILES LABS CUTTER	<b>City:</b>	BERKELEY
<b>Status:</b>	OPEN - INACTIVE	<b>Association:</b>	Related Global ID
<b>Description:</b>			
<b>Project Link:</b>	<a href="https://geotracker.waterboards.ca.gov/profile_report?global_id=T0600191476">https://geotracker.waterboards.ca.gov/profile_report?global_id=T0600191476</a>		

<u>1</u>	11 of 66	SSE	0.00 / 0.00	34.23 / 2	PQ CORP 801 GRAYSON ST BERKELEY CA 94710	LUST
----------	----------	-----	----------------	--------------	--	------

Map Key	Number of Records	Direction	Distance (mi/ft)	Elev/Diff (ft)	Site	DB
---------	-------------------	-----------	------------------	----------------	------	----

**Global ID:** T0600101106 **County:** ALAMEDA  
**Status:** COMPLETED - CASE CLOSED **Latitude:** 37.8544902  
**Status Date:** 4/30/2003 **Longitude:** -122.2965712  
**Case Type:** LUST CLEANUP SITE  
**Date Source:** LUST Cleanup Sites from GeoTracker Search; LUST Cleanup Sites from GeoTracker Cleanup Sites Data Download

**LUST Cleanup Sites from GeoTracker Cleanup Sites Data Download - Facilities Detail**

**RB Case No:** 01-1203 **Potential COC:** Heating Oil / Fuel Oil, Diesel  
**Local Case No:** 01-1203 **How Discovered:** Property Sale/Transaction, Tank Closure  
**Begin Date:** 11/6/1986 **Stop Method:** Close and Remove Tank  
**Lead Agency:** BERKELEY, CITY OF **Stop Description:**  
**Local Agency:** BERKELEY, CITY OF **Case Worker:** GAF  
**CUF Case:** NO **File Location:**  
**Potential Media of Concern:** Other Groundwater (uses other than drinking water), Soil  
**How Discovered Description:**  
**Calwater Watershed Name:** Bay Bridges - Berkeley (203.30)  
**DWR GW Subbasin Name:** Santa Clara Valley - East Bay Plain (2-009.04)  
**Disadvantaged Community:**  
**Site History:**

**Regulatory Activity**

**Action Type:** ENFORCEMENT  
**Date :** 4/30/2003  
**Action:** \* No Action  
  
**Action Type:** REMEDIATION  
**Date :** 4/5/2000  
**Action:** Excavation  
  
**Action Type:** Other  
**Date :** 11/6/1986  
**Action:** Leak Stopped  
  
**Action Type:** Other  
**Date :** 11/6/1986  
**Action:** Leak Discovery  
  
**Action Type:** Other  
**Date :** 11/6/1986  
**Action:** Leak Reported

**Regulatory Contacts**

**Contact Type:** Regional Board Caseworker **Address:** 1515 CLAY ST SUITE 1400  
**Contact Name:** Regional Water Board **Email:**  
**City:** OAKLAND **Phone No:**  
**Organization Name:** SAN FRANCISCO BAY RWQCB (REGION 2)  
  
**Contact Type:** Local Agency Caseworker **Address:** 2118 MILVIA STREET 3RD FLOOR  
**Contact Name:** GEOFFERY FIEDLER **Email:** gfiedler@ci.berkeley.ca.us  
**City:** BERKELEY **Phone No:**  
**Organization Name:** BERKELEY, CITY OF

**Status History**

**Status:** Completed - Case Closed  
**Status Date:** 4/30/2003  
  
**Status:** Open - Case Begin Date  
**Status Date:** 11/6/1986



**LUST Sites from GeoTracker Search - Regulatory Profile (as of Feb 24, 2020)**

<b>Site Facility Name:</b>	PQ CORP	<b>Potential COC:</b>	DIESEL, HEATING OIL / FUEL OIL
<b>Site Facility Type:</b>	LUST CLEANUP SITE	<b>Facility Type:</b>	
<b>Cleanup Status:</b>	COMPLETED - CASE CLOSED	<b>Composting Method:</b>	
<b>Project Status:</b>		<b>Address:</b>	801 GRAYSON ST
<b>WDR Place Type:</b>		<b>City:</b>	BERKELEY
<b>WDR File:</b>		<b>Zip:</b>	94710
<b>WDR Order:</b>		<b>County:</b>	ALAMEDA
<b>CUF Priority Assig:</b>		<b>CUF Claim:</b>	
<b>CUF Amount Paid:</b>			
<b>File Location:</b>			
<b>Designated Beneficial Use:</b>	MUN, AGR, IND, PROC		
<b>Project Oversight Agencies:</b>			
<b>Report Link:</b>	<a href="https://geotracker.waterboards.ca.gov/profile_report?global_id=T0600101106">https://geotracker.waterboards.ca.gov/profile_report?global_id=T0600101106</a>		
<b>Cleanup Status Detail:</b>	COMPLETED - CASE CLOSED AS OF 4/30/2003		
<b>Cleanup History Link:</b>	<a href="https://geotracker.waterboards.ca.gov/profile_report_include?global_id=T0600101106&amp;tabname=regulatoryhistory">https://geotracker.waterboards.ca.gov/profile_report_include?global_id=T0600101106&amp;tabname=regulatoryhistory</a>		
<b>Potential Media of Concern:</b>	OTHER GROUNDWATER (USES OTHER THAN DRINKING WATER), SOIL		
<b>User Defined Beneficial Use:</b>			
<b>DWR GW Sub Basin:</b>	Santa Clara Valley - East Bay Plain (2-009.04)		
<b>Calwater Watershed Name:</b>	Bay Bridges - Berkeley (203.30)		
<b>Post Closure Site Management:</b>			
<b>Future Land Use:</b>			
<b>Cleanup Oversight Agencies:</b>	BERKELEY, CITY OF (LEAD) - CASE #: 01-1203 CASEWORKER: GEOFFERY FIEDLER SAN FRANCISCO BAY RWQCB (REGION 2) - CASE #: 01-1203 CASEWORKER: Regional Water Board		
<b>Gndwater Monitoring Freque:</b>			
<b>Designated Beneficial Use Desc:</b>	Municipal and Domestic Supply, Agricultural Supply, Industrial Service Supply, Industrial Process Supply		
<b>Site History:</b>			

No site history available

**LUST Sites from GeoTracker Search - Cleanup Status History (as of Feb 24, 2020)**

<b>Status:</b>	Completed - Case Closed
<b>Date :</b>	4/30/2003
<b>Status:</b>	Open - Case Begin Date
<b>Date :</b>	11/6/1986

**LUST Sites from GeoTracker Search - Cleanup Action Report (as of Feb 24, 2020)**

<b>Action Type:</b>	EXCAVATION	<b>Begin Date:</b>	4/5/2000
<b>Phase:</b>	Soil	<b>End Date:</b>	4/10/2000
<b>Contaminant Mass Removed:</b>			
<b>Description:</b>	Extensive excavation of former oil furnace fuel areas		

**LUST Sites from GeoTracker Search - Regulatory Activities (as of Feb 24, 2020)**

<b>Action Type:</b>	Enforcement - Other
<b>Action Date:</b>	4/30/2003
<b>Received Issue Date:</b>	4/30/2003
<b>Action:</b>	* No Action
<b>Doc Link:</b>	
<b>Title Description Comments:</b>	

<b>Action Type:</b>	Cleanup Action
<b>Action Date:</b>	4/5/2000
<b>Received Issue Date:</b>	
<b>Action:</b>	Excavation

Map Key	Number of Records	Direction	Distance (mi/ft)	Elev/Diff (ft)	Site	DB
---------	-------------------	-----------	------------------	----------------	------	----

**Doc Link:**

**Title Description Comments:**

Extensive excavation of former oil furnace fuel areas

**Action Type:** Leak Action  
**Action Date:** 11/6/1986  
**Received Issue Date:**  
**Action:** Leak Discovery  
**Doc Link:**  
**Title Description Comments:**

**Action Type:** Leak Action  
**Action Date:** 11/6/1986  
**Received Issue Date:**  
**Action:** Leak Stopped  
**Doc Link:**  
**Title Description Comments:**

**Action Type:** Leak Action  
**Action Date:** 11/6/1986  
**Received Issue Date:**  
**Action:** Leak Reported  
**Doc Link:**  
**Title Description Comments:**

<a href="#">1</a>	12 of 66	SSE	0.00 / 0.00	34.23 / 2	CARLETON BUSINESS CENTER 2700 7TH ST BERKELEY CA 94710	LUST
-------------------	----------	-----	-------------	-----------	--	------

**Global ID:** T0600100260  
**Status:** COMPLETED - CASE CLOSED  
**Status Date:** 3/6/1992  
**Case Type:** LUST CLEANUP SITE  
**Date Source:** LUST Cleanup Sites from GeoTracker Search; LUST Cleanup Sites from GeoTracker Cleanup Sites Data Download

**County:** ALAMEDA  
**Latitude:** 37.855649  
**Longitude:** -122.294839

**LUST Cleanup Sites from GeoTracker Cleanup Sites Data Download - Facilities Detail**

**RB Case No:** 01-0280  
**Local Case No:** 01-0280  
**Begin Date:** 4/27/1989  
**Lead Agency:** BERKELEY, CITY OF  
**Local Agency:** BERKELEY, CITY OF  
**CUF Case:** NO  
**Potential Media of Concern:** Soil  
**How Discovered Description:**  
**Calwater Watershed Name:** Bay Bridges - Berkeley (203.30)  
**DWR GW Subbasin Name:** Santa Clara Valley - East Bay Plain (2-009.04)  
**Disadvantaged Community:**  
**Site History:**

**Potential COC:** Gasoline  
**How Discovered:** Tank Closure  
**Stop Method:**  
**Stop Description:**  
**Case Worker:** GAF  
**File Location:**

**Regulatory Activity**

**Action Type:** ENFORCEMENT  
**Date :** 8/5/1997  
**Action:** Closure/No Further Action Letter

**Action Type:** RESPONSE  
**Date :** 11/3/1994  
**Action:** Other Report / Document

Map Key	Number of Records	Direction	Distance (mi/ft)	Elev/Diff (ft)	Site	DB
---------	-------------------	-----------	------------------	----------------	------	----

**Action Type:** ENFORCEMENT  
**Date :** 11/18/1992  
**Action:** Closure/No Further Action Letter

**Action Type:** Other  
**Date :** 4/27/1989  
**Action:** Leak Discovery

**Action Type:** Other  
**Date :** 4/27/1989  
**Action:** Leak Stopped

**Action Type:** Other  
**Date :** 4/27/1989  
**Action:** Leak Reported

**Regulatory Contacts**

<b>Contact Type:</b>	Local Agency Caseworker	<b>Address:</b>	2118 MILVIA STREET 3RD FLOOR
<b>Contact Name:</b>	GEOFFERY FIEDLER	<b>Email:</b>	gfiedler@ci.berkeley.ca.us
<b>City:</b>	BERKELEY	<b>Phone No:</b>	
<b>Organization Name:</b>	BERKELEY, CITY OF		

<b>Contact Type:</b>	Regional Board Caseworker	<b>Address:</b>	1515 CLAY ST SUITE 1400
<b>Contact Name:</b>	Regional Water Board	<b>Email:</b>	
<b>City:</b>	OAKLAND	<b>Phone No:</b>	
<b>Organization Name:</b>	SAN FRANCISCO BAY RWQCB (REGION 2)		

**Status History**

**Status:** Completed - Case Closed  
**Status Date:** 3/6/1992

**Status:** Open - Site Assessment  
**Status Date:** 6/6/1989

**Status:** Open - Case Begin Date  
**Status Date:** 4/27/1989

**LUST Sites from GeoTracker Search - Regulatory Profile (as of Feb 24, 2020)**

<b>Site Facility Name:</b>	CARLETON BUSINESS CENTER	<b>Potential COC:</b>	GASOLINE
<b>Site Facility Type:</b>	LUST CLEANUP SITE	<b>Facility Type:</b>	
<b>Cleanup Status:</b>	COMPLETED - CASE CLOSED	<b>Composting Method:</b>	
<b>Project Status:</b>		<b>Address:</b>	2700 7TH ST
<b>WDR Place Type:</b>		<b>City:</b>	BERKELEY
<b>WDR File:</b>		<b>Zip:</b>	94710
<b>WDR Order:</b>		<b>County:</b>	ALAMEDA
<b>CUF Priority Assig:</b>		<b>CUF Claim:</b>	
<b>CUF Amount Paid:</b>			
<b>File Location:</b>			
<b>Designated Beneficial Use:</b>	MUN, AGR, IND, PROC		
<b>Project Oversight Agencies:</b>			
<b>Report Link:</b>	<a href="https://geotracker.waterboards.ca.gov/profile_report?global_id=T0600100260">https://geotracker.waterboards.ca.gov/profile_report?global_id=T0600100260</a>		
<b>Cleanup Status Detail:</b>	COMPLETED - CASE CLOSED AS OF 3/6/1992		
<b>Cleanup History Link:</b>	<a href="https://geotracker.waterboards.ca.gov/profile_report_include?global_id=T0600100260&amp;tabname=regulatoryhistory">https://geotracker.waterboards.ca.gov/profile_report_include?global_id=T0600100260&amp;tabname=regulatoryhistory</a>		
<b>Potential Media of Concern:</b>	SOIL		
<b>User Defined Beneficial Use:</b>			
<b>DWR GW Sub Basin:</b>	Santa Clara Valley - East Bay Plain (2-009.04)		
<b>Calwater Watershed Name:</b>	Bay Bridges - Berkeley (203.30)		
<b>Post Closure Site Management:</b>			
<b>Future Land Use:</b>			
<b>Cleanup Oversight Agencies:</b>	BERKELEY, CITY OF (LEAD) - CASE #: 01-0280 CASEWORKER: GEOFFERY FIEDLER SAN FRANCISCO BAY RWQCB (REGION 2) - CASE #: 01-0280 CASEWORKER: Regional Water Board		

<b>Map Key</b>	<b>Number of Records</b>	<b>Direction</b>	<b>Distance (mi/ft)</b>	<b>Elev/Diff (ft)</b>	<b>Site</b>	<b>DB</b>
----------------	--------------------------	------------------	-------------------------	-----------------------	-------------	-----------

**Gndwater Monitoring Freque:**  
**Designated Beneficial Use** Municipal and Domestic Supply, Agricultural Supply, Industrial Service Supply, Industrial Process Supply  
**Desc:**  
**Site History:**

No site history available

**LUST Sites from GeoTracker Search - Cleanup Status History (as of Feb 24, 2020)**

**Status:** Completed - Case Closed  
**Date :** 3/6/1992

**Status:** Open - Site Assessment  
**Date :** 6/6/1989

**Status:** Open - Case Begin Date  
**Date :** 4/27/1989

**LUST Sites from GeoTracker Search - Regulatory Activities (as of Feb 24, 2020)**

**Action Type:** Other Regulatory Actions  
**Action Date:** 8/5/1997  
**Received Issue Date:** 8/5/1997  
**Action:** Closure/No Further Action Letter  
**Doc Link:** [https://geotracker.waterboards.ca.gov/view\\_documents?global\\_id=T0600100260&enforcement\\_id=6098613&temptable=ENFORCEMENT](https://geotracker.waterboards.ca.gov/view_documents?global_id=T0600100260&enforcement_id=6098613&temptable=ENFORCEMENT)

**Title Description Comments:**

Final Case Closure Letter

**Action Type:** Response Requested - Other  
**Action Date:** 11/3/1994  
**Received Issue Date:** 11/3/1994  
**Action:** Other Report / Document  
**Doc Link:** [https://geotracker.waterboards.ca.gov/view\\_documents\\_all?global\\_id=T0600100260&doc\\_id=5816371](https://geotracker.waterboards.ca.gov/view_documents_all?global_id=T0600100260&doc_id=5816371)

**Title Description Comments:**

File Review

**Action Type:** Other Regulatory Actions  
**Action Date:** 11/18/1992  
**Received Issue Date:** 11/18/1992  
**Action:** Closure/No Further Action Letter  
**Doc Link:** [https://geotracker.waterboards.ca.gov/view\\_documents?global\\_id=T0600100260&enforcement\\_id=6330708&temptable=ENFORCEMENT](https://geotracker.waterboards.ca.gov/view_documents?global_id=T0600100260&enforcement_id=6330708&temptable=ENFORCEMENT)

**Title Description Comments:**

CONDITIONAL CASE CLOSURE LETTER

**Action Type:** Leak Action  
**Action Date:** 4/27/1989  
**Received Issue Date:**  
**Action:** Leak Discovery  
**Doc Link:**

**Title Description Comments:**

**Action Type:** Leak Action  
**Action Date:** 4/27/1989  
**Received Issue Date:**  
**Action:** Leak Stopped  
**Doc Link:**

**Title Description Comments:**

Map Key	Number of Records	Direction	Distance (mi/ft)	Elev/Diff (ft)	Site	DB
---------	-------------------	-----------	------------------	----------------	------	----

**Action Type:** Leak Action  
**Action Date:** 4/27/1989  
**Received Issue Date:**  
**Action:** Leak Reported  
**Doc Link:**  
**Title Description Comments:**

**LUST Sites from GeoTracker Search - Documents (as of Feb 24, 2020)**

**Document Type:** Site Documents **Size :**  
**Document Date:** 8/5/1997 **Submitted By:** CLEET CARLTON (REGULATOR)  
**Type:** CLOSURE/NO FURTHER ACTION LETTER **Submitted:**  
**Title:** FINAL CASE CLOSURE LETTER  
**Title Link:** [https://geotracker.waterboards.ca.gov/view\\_documents?global\\_id=T0600100260&enforcement\\_id=6098613](https://geotracker.waterboards.ca.gov/view_documents?global_id=T0600100260&enforcement_id=6098613)

**Document Type:** Site Documents **Size :**  
**Document Date:** 11/3/1994 **Submitted By:** ASHA TURMAN (REGULATOR)  
**Type:** OTHER REPORT / DOCUMENT **Submitted:**  
**Title:** FILE REVIEW  
**Title Link:** [https://geotracker.waterboards.ca.gov/view\\_documents?global\\_id=T0600100260&document\\_id=5816371](https://geotracker.waterboards.ca.gov/view_documents?global_id=T0600100260&document_id=5816371)

**Document Type:** Site Documents **Size :**  
**Document Date:** 11/18/1992 **Submitted By:** DAVID TANOUYE (REGULATOR)  
**Type:** CLOSURE/NO FURTHER ACTION LETTER **Submitted:**  
**Title:** CONDITIONAL CASE CLOSURE LETTER  
**Title Link:** [https://geotracker.waterboards.ca.gov/view\\_documents?global\\_id=T0600100260&enforcement\\_id=6330708](https://geotracker.waterboards.ca.gov/view_documents?global_id=T0600100260&enforcement_id=6330708)

<a href="#">1</a>	13 of 66	NNW	0.00 / 0.00	34.23 / 2	800 DWIGHT WAY Berkeley CA	AST
-------------------	----------	-----	-------------	-----------	-------------------------------	-----

**Total Capacity(Gal):** 10,000 **Owner Name:** BAYER CORPORATION  
**CUPA:** Berkeley **County:** Alameda

<a href="#">1</a>	14 of 66	SSE	0.00 / 0.00	34.23 / 2	COLGATE-PALMOLIVE 2700 7TH STREET BERKELEY CA 94710	ENVIROSTOR
-------------------	----------	-----	-------------	-----------	---	------------

**Estor/EPA ID:** 01280047 **Assembly District:** 15  
**Site Code:** **Senate District:** 09  
**Nat Priority List:** NO **Permit Renewal Lead:**  
**APN:** 54-1748-2-1 **Public Partici Spclst:**  
**Census Tract:** 6001422000 **Project Manager:** CLAUDE JEMISON  
**Site Type:** EVALUATION **County:** ALAMEDA  
**Address Description:** 2700 7TH STREET **Latitude:** 37.8558495420777  
**Office:** CLEANUP BERKELEY **Longitude:** -122.294821954014  
**Special Program:** **Acres:** 10.4 ACRES  
**Funding:** RESPONSIBLE PARTY **Supervisor:** KAREN TOTH  
**Cleanup Status:** CERTIFIED AS OF 3/28/1988  
**Cleanup Oversight Agencies:** DTSC - HAZARDOUS WASTE MANAGEMENT PROGRAM;DTSC - SITE CLEANUP PROGRAM - LEAD AGENCY  
**School District:**  
**Past Use that Caused Contam:** MANUFACTURING - OTHER  
**Potential Media Affected:** OTHER GROUNDWATER AFFECTED (USES OTHER THAN DRINKING WATER), SOIL  
**Potential Contamin of Concern:**

TRICHLOROETHYLENE (TCE), UNSPECIFIED OIL CONTAINING WASTE

**Site History:**

The Colgate-Palmolive Company plant in Berkeley, produced soaps, and personal and household cleaning products from 1916 until 1981. It consisted of 27 buildings, a tank farm, several individual storage tanks, and other structures. In October 1981 the Colgate-Palmolive plant ceased operation at the site.

Map Key	Number of Records	Direction	Distance (mi/ft)	Elev/Diff (ft)	Site	DB
<b>Status:</b>		CERTIFIED				
<b>A2 Program Type:</b>		EVALUATION				
<b>CalEnviroScreen Score:</b>		76-80%				
<b>Summary Link:</b>		<a href="http://www.envirostor.dtsc.ca.gov/public/profile_report?global_id=01280047">http://www.envirostor.dtsc.ca.gov/public/profile_report?global_id=01280047</a>				
<b>Completed Activities</b>						
<b>Title:</b>		Tank Removal Report				
<b>Title Link:</b>		<a href="http://www.envirostor.dtsc.ca.gov/public/final_documents2?global_id=01280047&amp;doc_id=60313791">http://www.envirostor.dtsc.ca.gov/public/final_documents2?global_id=01280047&amp;doc_id=60313791</a>				
<b>Area Name:</b>						
<b>Area Link:</b>						
<b>Sub Area:</b>						
<b>Sub Area Link:</b>						
<b>Document Type:</b>		Site Characterization Report				
<b>Date Completed:</b>		11/30/1984				
<b>Comments:</b>		Tank Removal Report				
<b>Title:</b>		Summary Report for Soil and Groundwater Investigation				
<b>Title Link:</b>		<a href="http://www.envirostor.dtsc.ca.gov/public/final_documents2?global_id=01280047&amp;doc_id=60313795">http://www.envirostor.dtsc.ca.gov/public/final_documents2?global_id=01280047&amp;doc_id=60313795</a>				
<b>Area Name:</b>						
<b>Area Link:</b>						
<b>Sub Area:</b>						
<b>Sub Area Link:</b>						
<b>Document Type:</b>		Site Characterization Report				
<b>Date Completed:</b>		12/18/1984				
<b>Comments:</b>		Further Action Required				
<b>Title:</b>		Site Screening				
<b>Title Link:</b>		<a href="http://www.envirostor.dtsc.ca.gov/public/final_documents2?global_id=01280047&amp;doc_id=6010235">http://www.envirostor.dtsc.ca.gov/public/final_documents2?global_id=01280047&amp;doc_id=6010235</a>				
<b>Area Name:</b>						
<b>Area Link:</b>						
<b>Sub Area:</b>						
<b>Sub Area Link:</b>						
<b>Document Type:</b>		Site Screening				
<b>Date Completed:</b>		3/14/2002				
<b>Comments:</b>		No action required. Confirmation samples were below residential levels.				
<b>Title:</b>		Certification				
<b>Title Link:</b>		<a href="http://www.envirostor.dtsc.ca.gov/public/final_documents2?global_id=01280047&amp;enforcement_id=5000059">http://www.envirostor.dtsc.ca.gov/public/final_documents2?global_id=01280047&amp;enforcement_id=5000059</a>				
<b>Area Name:</b>						
<b>Area Link:</b>						
<b>Sub Area:</b>						
<b>Sub Area Link:</b>						
<b>Document Type:</b>		Certification				
<b>Date Completed:</b>		3/28/1988				
<b>Comments:</b>						
<b>Title:</b>		Hazardous Materials Assessment Report				
<b>Title Link:</b>		<a href="http://www.envirostor.dtsc.ca.gov/public/final_documents2?global_id=01280047&amp;doc_id=60313793">http://www.envirostor.dtsc.ca.gov/public/final_documents2?global_id=01280047&amp;doc_id=60313793</a>				
<b>Area Name:</b>						
<b>Area Link:</b>						
<b>Sub Area:</b>						
<b>Sub Area Link:</b>						
<b>Document Type:</b>		Site Characterization Report				
<b>Date Completed:</b>		2/8/1983				
<b>Comments:</b>		Hazardous Materials report				

<u>1</u>	15 of 66	<b>WNW</b>	0.00 / 0.00	34.23 / 2	<b>MILES INC CUTTER BIOLOGICAL FACILITY #38 4TH AND PARKER STREETS BERKELEY CA 94710</b>	<b>ENVIROSTOR</b>
----------	----------	------------	----------------	--------------	--	-------------------

<b>Estor/EPA ID:</b>	01280085	<b>Assembly District:</b>	15
<b>Site Code:</b>		<b>Senate District:</b>	09
<b>Nat Priority List:</b>	NO	<b>Permit Renewal Lead:</b>	
<b>APN:</b>	NONE SPECIFIED	<b>Public Partici Spclst:</b>	
<b>Census Tract:</b>	6001422000	<b>Project Manager:</b>	

Map Key	Number of Records	Direction	Distance (mi/ft)	Elev/Diff (ft)	Site	DB
---------	-------------------	-----------	------------------	----------------	------	----

**Site Type:** \* HISTORICAL  
**Address Description:** 4TH AND PARKER STREETS  
**Office:** CLEANUP BERKELEY  
**Special Program:**  
**Funding:**  
**Cleanup Status:** REFER: OTHER AGENCY AS OF 3/13/1995  
**Cleanup Oversight Agencies:** DTSC - SITE CLEANUP PROGRAM - LEAD AGENCY  
**School District:**  
**Past Use that Caused Contam:** NONE SPECIFIED  
**Potential Media Affected:** NONE SPECIFIED  
**Potential Contaminant of Concern:**

HALOGENATED SOLVENTS, OTHER ORGANIC SOLIDS

**Site History:**

**Status:** REFER: OTHER AGENCY  
**A2 Program Type:** HISTORICAL  
**CalEnviroScreen Score:** 76-80%  
**Summary Link:** [http://www.envirostor.dtsc.ca.gov/public/profile\\_report?global\\_id=01280085](http://www.envirostor.dtsc.ca.gov/public/profile_report?global_id=01280085)

**Completed Activities**

**Title:** Site Screening  
**Title Link:**  
**Area Name:**  
**Area Link:**  
**Sub Area:**  
**Sub Area Link:**  
**Document Type:** Site Screening  
**Date Completed:** 3/18/1991  
**Comments:** SITE SCREENING DONE SITE WAS VETERINARY PHARMACEUTICAL RE- SEARCH AND DEVELOPMENT FACILITY FROM MID 1940'S TO 1950'S. A SCREW WORM REPELLENT WAS DEVELOPED & TESTED; IT WAS THEN BLENDED WITH A SOLVENT AND COAL TAR BASE FOR APPLICATION TO ANIMAL WOUNDS. SURFACE SOIL SAMPLES HAD CARBON TETRA- CHLORIDE (18 MG/KG), CHLOROFORM 994 MG/ KG) AND OTHER PURGEABLE ORGANICS. ONE AREA HAD TOTAL PETROLEUM HYDROCARBON 2,000 PPM @ 30 INCHES BELOW GROUND SURFACE, AND POLYNUCLEAR AROMATICS 410 MG/ KG @ 12 INCHES BELOW THE GROUND SURFACE. A GRAB WATER SAMPLE WAS ANALYZED AND DID NOT HAVE TPH. PEA MEDIUM. THE RP IS WORKING W/CITY HEALTH SERVICES DEPT. IN REMEDIATION

<a href="#">1</a>	16 of 66	WNW	0.00 / 0.00	34.23 / 2	UPRR Parker & Fourth Street Berkeley CA	CHMIRS
-------------------	----------	-----	-------------	-----------	---	--------

**Control No:** 06-4736  
**Notified Date Time:**  
**County:** Alameda County  
**URL:** <https://w3.calema.ca.gov/operational/mal haz.nsf/f1841a103c102734882563e200760c4a/ed844c80f131d489882571c5001d03a9?OpenDocument>

**California Hazardous Material Incident Report System (as of 2006 to 2015)**

<b>Contained:</b> Yes	<b>3 Ves &gt;= 300 Tons:</b>
<b>1 Substance:</b> Train V Vehicle	<b>Incident Date:</b> 8/8/2006
<b>1 Measure:</b> N/A	<b>Incident Time:</b> 2155
<b>1 Other:</b>	<b>Spill Site:</b> Rail Road
<b>1 Quantity:</b> N/A	<b>Injuries?:</b>
<b>1 Type:</b> RAILROAD	<b>No of Injuries:</b> 1
<b>1 Pipeline:</b>	<b>Fatals?:</b>
<b>1 Vessel &gt;= 300 Tons:</b>	<b>No of Fatals:</b> 0
<b>2 Substance:</b>	<b>Evacs?:</b>
<b>2 Quantity:</b>	<b>No of Evacs:</b> 0
<b>2 Measure:</b>	<b>Cleanup:</b> Reporting Party
<b>2 Type:</b>	<b>Site:</b>
<b>2 Other:</b>	<b>Cause:</b>

Map Key	Number of Records	Direction	Distance (mi/ft)	Elev/Diff (ft)	Site	DB
2 Pipeline:					<b>Cause Other:</b>	
2 Vessel >= 300 Tons:					<b>Dog No:</b>	
3 Substance:					<b>Water:</b>	No
3 Quantity:					<b>Water Way:</b>	
3 Measure:					<b>City:</b>	Berkeley
3 Type:					<b>County:</b>	Alameda County
3 Other:					<b>Zip:</b>	
3 Pipeline:						
<b>Admin Agency:</b>		Berkeley Emergency & Toxics Management				
<b>Notification Area:</b>		AA/CUPA,DFG-OSPR,DTSC,RWQCB,US EPA,USFWS				
<b>Location:</b>		Parker & Fourth Street				
<b>Description:</b>		Caller advised that a train struck a vehicle.				

**Spill Report View**

<b>Amount 1:</b>					<b>Creation Date:</b>	08/08/2006 10:16 PM
<b>Amount 2:</b>					<b>Received By:</b>	
<b>Amount 3:</b>					<b>Admin Agency:</b>	
<b>Type:</b>	RAILROAD				<b>Admin Agency 2:</b>	
<b>Water:</b>					<b>Additional County:</b>	
<b>On Scene:</b>					<b>Phone No:</b>	
<b>Other on Scene:</b>					<b>Ext:</b>	
<b>Other Notified:</b>					<b>Pag Cell:</b>	
<b>Document Title:</b>	SPILL Report					
<b>Spill Site:</b>	Rail Road					
<b>Cause Desc for Other:</b>						
<b>Person Notifying Cal OES:</b>						

**Hazardous Materials Spill Report**

<b>Control Cal OES:</b>	06-4736				<b>Type 3:</b>	
<b>Control NRC:</b>					<b>Other 3:</b>	
<b>Date :</b>	08/08/2006				<b>Pipeline 3:</b>	No
<b>Incident Date:</b>	08/08/2006				<b>Ves &gt;= 300 Tons 3:</b>	No
<b>Time:</b>	2216				<b>Name:</b>	
<b>Incident Time:</b>	2155				<b>Phone:</b>	
<b>Water Involved:</b>	No				<b>Ext:</b>	
<b>Drink Wtr Impact:</b>	No				<b>Pag Cell:</b>	
<b>Qty 1:</b>	=				<b>PRS Name:</b>	
<b>Measure 1:</b>	N/A				<b>PRS Phone:</b>	
<b>Type 1:</b>	RAILROAD				<b>PRS Ext:</b>	
<b>Pipeline 1:</b>	No				<b>PRS Pag Cell:</b>	
<b>Ves &gt;= 300 Tons 1:</b>	No				<b>Received By:</b>	
<b>Qty 2:</b>	=				<b>Header Unknown:</b>	BAY AREA AQMD
<b>Amount 2:</b>					<b>Incident Desc:</b>	
<b>Measure 2:</b>					<b>R R Crssing &lt; 50 Ft:</b>	
<b>Type 2:</b>					<b>Upr Rim :</b>	
<b>Other 2:</b>					<b>Notification Info:</b>	
<b>Pipeline 2:</b>	No				<b>Notification List:</b>	
<b>Vessel &gt;= 300 Tns 2:</b>	No				<b>DOG Unit:</b>	
<b>Qty 3:</b>	=				<b>RWQCB Unit:</b>	2
<b>Amount 3:</b>					<b>Injuries:</b>	No
<b>Measure 3:</b>					<b>Fatality:</b>	No
<b>Incident Location:</b>		Parker & Fourth Street				
<b>Reported Cause:</b>						
<b>Amount 1:</b>	N/A					
<b>Substance 1:</b>	Train V Vehicle					
<b>Substance 2:</b>						
<b>Substance 3:</b>						
<b>Waterway:</b>						
<b>Contained:</b>	Yes					
<b>Known Impact:</b>						
<b>Other 1:</b>						
<b>Detail for Other:</b>						
<b>Site:</b>	Rail Road					
<b>On Scene:</b>						
<b>Other on Scene:</b>						



Map Key	Number of Records	Direction	Distance (mi/ft)	Elev/Diff (ft)	Site	DB
---------	-------------------	-----------	------------------	----------------	------	----

**Other Notified:**  
**Evacuation:** No  
**Cleanup By:** Reporting Party  
**Agency:** UPRR  
**PRS Agency:**  
**Admin Agency:** Berkeley Emergency & Toxics Management  
**Sec Agency:** Alameda County Environmental Health  
**Additional County:**  
**Admin Agency 2:**  
**Description:** Caller advised that a train struck a vehicle.

<u>1</u>	17 of 66	NNW	0.00 / 0.00	34.23 / 2	Bayer Health Care 800 Dwight Way Berkeley Just south of Bldg 14 Berkeley CA 94701	CHMIRS
----------	----------	-----	-------------	-----------	---	--------

**Control No:** 08-2617  
**Notified Date Time:**  
**County:** Alameda County  
**URL:** <https://w3.calema.ca.gov/operational/mal haz.nsf/f1841a103c102734882563e200760c4a/53f4da29c8b07514882574240071cc27?OpenDocument>  
**Notified Date:**  
**Year:** 2008

**California Hazardous Material Incident Report System (as of 2006 to 2015)**

<b>Contained:</b>	No	<b>3 Ves &gt;= 300 Tons:</b>	
<b>1 Substance:</b>	Sewage	<b>Incident Date:</b>	4/7/2008
<b>1 Measure:</b>	Unknown	<b>Incident Time:</b>	1230
<b>1 Other:</b>		<b>Spill Site:</b>	Industrial Plant
<b>1 Quantity:</b>	Unknown	<b>Injuries?:</b>	
<b>1 Type:</b>	SEWAGE	<b>No of Injuries:</b>	0
<b>1 Pipeline:</b>		<b>Fatals?:</b>	
<b>1 Vessel &gt;= 300 Tons:</b>		<b>No of Fatals:</b>	0
<b>2 Substance:</b>		<b>Evacs?:</b>	
<b>2 Quantity:</b>		<b>No of Evacs:</b>	0
<b>2 Measure:</b>		<b>Cleanup:</b>	Contractor
<b>2 Type:</b>		<b>Site:</b>	Storm drain/ Aquatic Park
<b>2 Other:</b>		<b>Cause:</b>	
<b>2 Pipeline:</b>		<b>Cause Other:</b>	
<b>2 Vessel &gt;= 300 Tons:</b>		<b>Dog No:</b>	
<b>3 Substance:</b>		<b>Water:</b>	Yes
<b>3 Quantity:</b>		<b>Water Way:</b>	Storm drain/ Aquatic Park
<b>3 Measure:</b>		<b>City:</b>	Berkeley
<b>3 Type:</b>		<b>County:</b>	Alameda County
<b>3 Other:</b>		<b>Zip:</b>	94701
<b>3 Pipeline:</b>			
<b>Admin Agency:</b>	Berkeley Emergency & Toxics Management		
<b>Notification Area:</b>	AA/CUPA,DFG-OSPR,DTSC,RWQCB,US EPA,USFWS,COASTAL COM,DHS-D.O.,LANDS,PARKS & REC,USCG		
<b>Location:</b>	800 Dwight Way Berkeley Just south of Bldg 14		
<b>Description:</b>	caller states substance is releasing from a manhole due to blockage. Caller state substance is flowing across the street to a storm drain. Caller estimate substance is releasing approximately 1 gallon per minute and has been releasing for approximately one hour.		

**Spill Report View**

<b>Amount 1:</b>		<b>Creation Date:</b>	04/07/2008 01:42 PM
<b>Amount 2:</b>		<b>Received By:</b>	
<b>Amount 3:</b>		<b>Admin Agency:</b>	
<b>Type:</b>	SEWAGE	<b>Admin Agency 2:</b>	
<b>Water:</b>		<b>Additional County:</b>	
<b>On Scene:</b>		<b>Phone No:</b>	
<b>Other on Scene:</b>		<b>Ext:</b>	
<b>Other Notified:</b>		<b>Pag Cell:</b>	
<b>Document Title:</b>	SPILL Report		
<b>Spill Site:</b>	Industrial Plant		
<b>Cause Desc for Other:</b>			

Map Key	Number of Records	Direction	Distance (mi/ft)	Elev/Diff (ft)	Site	DB
---------	-------------------	-----------	------------------	----------------	------	----

Person Notifying Cal OES:

**Hazardous Materials Spill Report**

<b>Control Cal OES:</b>	08-2617				<b>Type 3:</b>	
<b>Control NRC:</b>					<b>Other 3:</b>	
<b>Date :</b>	04/07/2008				<b>Pipeline 3:</b>	No
<b>Incident Date:</b>	04/07/2008				<b>Ves &gt;= 300 Tons 3:</b>	No
<b>Time:</b>	1342				<b>Name:</b>	
<b>Incident Time:</b>	1230				<b>Phone:</b>	
<b>Water Involved:</b>	Yes				<b>Ext:</b>	
<b>Drink Wtr Impact:</b>	No				<b>Pag Cell:</b>	
<b>Qty 1:</b>	=				<b>PRS Name:</b>	
<b>Measure 1:</b>	Unknown				<b>PRS Phone:</b>	
<b>Type 1:</b>	SEWAGE				<b>PRS Ext:</b>	
<b>Pipeline 1:</b>	No				<b>PRS Pag Cell:</b>	
<b>Ves &gt;= 300 Tons 1:</b>	No				<b>Received By:</b>	
<b>Qty 2:</b>	=				<b>Header Unknown:</b>	BAY AREA AQMD
<b>Amount 2:</b>					<b>Incident Desc:</b>	
<b>Measure 2:</b>					<b>R R Crssing &lt; 50 Ft:</b>	
<b>Type 2:</b>					<b>Upr Rim :</b>	
<b>Other 2:</b>					<b>Notification Info:</b>	
<b>Pipeline 2:</b>	No				<b>Notification List:</b>	
<b>Vessel &gt;= 300 Tns 2:</b>	No				<b>DOG Unit:</b>	
<b>Qty 3:</b>	=				<b>RWQCB Unit:</b>	2
<b>Amount 3:</b>					<b>Injuries:</b>	No
<b>Measure 3:</b>					<b>Fatality:</b>	No
<b>Incident Location:</b>	800 Dwight Way Berkeley Just south of Bldg 14					
<b>Reported Cause:</b>						
<b>Amount 1:</b>	Unknown					
<b>Substance 1:</b>	Sewage					
<b>Substance 2:</b>						
<b>Substance 3:</b>						
<b>Waterway:</b>	Storm drain/ Aquatic Park					
<b>Contained:</b>	No					
<b>Known Impact:</b>						
<b>Other 1:</b>						
<b>Detail for Other:</b>						
<b>Site:</b>	Industrial Plant					
<b>On Scene:</b>	Fire Dept.					
<b>Other on Scene:</b>						
<b>Other Notified:</b>	Cuppa, Berkeley Environmental Health					
<b>Evacuation:</b>	No					
<b>Cleanup By:</b>	Contractor					
<b>Agency:</b>	Bayer Health Care					
<b>PRS Agency:</b>						
<b>Admin Agency:</b>	Berkeley Emergency & Toxics Management					
<b>Sec Agency:</b>	Alameda County Environmental Health					
<b>Additional County:</b>						
<b>Admin Agency 2:</b>						
<b>Description:</b>	caller states substance is releasing from a manhole due to blockage. Caller state substance is flowing across the street to a storm drain. Caller estimate substance is releasing approximately 1 gallon per minute and has been releasing for approximately one hour.					

<u>1</u>	18 of 66	WSW	0.00 / 0.00	34.23 / 2	ELECTRO-COATINGS INC BERKELEY 393 CARLETON STREET 7TH STREET BERKELEY CA 94710	HHSS
----------	----------	-----	-------------	-----------	---	------

County:  
Pdf File Url: <http://geotracker.waterboards.ca.gov/ustpdfs/pdf/00035f5e.pdf>

<u>1</u>	19 of 66	N	0.00 / 0.00	34.23 / 2	C D H METALS INC 2550 - 7TH STREET	HHSS
----------	----------	---	-------------	-----------	---------------------------------------	------

Map Key	Number of Records	Direction	Distance (mi/ft)	Elev/Diff (ft)	Site	DB
---------	-------------------	-----------	------------------	----------------	------	----

**BERKELEY CA 94710**

County:  
 Pdf File Url: <http://geotracker.waterboards.ca.gov/ustpdfs/pdf/00035f2c.pdf>

<a href="#">1</a>	20 of 66	SSE	0.00 / 0.00	34.23 / 2	COLGATE-PALMOLIVE COMPANY 2700 SEVENTH STREET BERKELEY CA 94710	HHSS
-------------------	----------	-----	-------------	-----------	---	------

County:  
 Pdf File Url: <http://geotracker.waterboards.ca.gov/ustpdfs/pdf/00035ea7.pdf>

<a href="#">1</a>	21 of 66	NNW	0.00 / 0.00	34.23 / 2	BERKELEY UNIFIED SCHOOL DISTR 801 PARKER STREET BERKELEY CA 94710	HHSS
-------------------	----------	-----	-------------	-----------	--	------

County:  
 Pdf File Url: <http://geotracker.waterboards.ca.gov/ustpdfs/pdf/00035d8d.pdf>

<a href="#">1</a>	22 of 66	SSE	0.00 / 0.00	34.23 / 2	THE PQ CORPORATION 801 GRAYSON STREET BERKELEY CA 94710	HHSS
-------------------	----------	-----	-------------	-----------	---	------

County:  
 Pdf File Url: <http://geotracker.waterboards.ca.gov/ustpdfs/pdf/000363d0.pdf>

<a href="#">1</a>	23 of 66	WNW	0.00 / 0.00	34.23 / 2	CUTTER LABORATORIES BERKELEY P 4TH & PARKER STREERS RAIL BOX 7TH STREET BERKELEY CA 94701	HHSS
-------------------	----------	-----	-------------	-----------	---	------

County:  
 Pdf File Url: <http://geotracker.waterboards.ca.gov/ustpdfs/pdf/0003613d.pdf>

<a href="#">1</a>	24 of 66	NNW	0.00 / 0.00	34.23 / 2	BAYER 800 Dwight Way Berkeley CA 94710	CHMIRS
-------------------	----------	-----	-------------	-----------	--	--------

Control No: 14-6993  
 Notified Date Time: Notified Date: 2014  
 County: Alameda County  
 URL: <https://w3.calema.ca.gov/operational/mal haz.nsf/f1841a103c102734882563e200760c4a/ba78459f2420b4ca88257da9007f2c33?OpenDocument>

**California Hazardous Material Incident Report System (as of 2006 to 2015)**

Contained:	Yes	3 Ves >= 300 Tons:	No
1 Substance:	R404A	Incident Date:	12/8/2014
1 Measure:	Lbs.	Incident Time:	1600
1 Other:		Spill Site:	Merchant/Business
1 Quantity:	100	Injuries?:	No
1 Type:	VAPOR	No of Injuries:	
1 Pipeline:	No	Fatals?:	No
1 Vessel >= 300 Tons:	No	No of Fatals:	
2 Substance:		Evacs?:	No
2 Quantity:		No of Evacs:	

Map Key	Number of Records	Direction	Distance (mi/ft)	Elev/Diff (ft)	Site	DB
2 Measure:					Cleanup:	Unrecoverable
2 Type:					Site:	
2 Other:					Cause:	Mechanical
2 Pipeline:	No				Cause Other:	
2 Vessel >= 300 Tons:	No				Dog No:	
3 Substance:					Water:	No
3 Quantity:					Water Way:	
3 Measure:					City:	Berkeley
3 Type:					County:	Alameda County
3 Other:					Zip:	94710
3 Pipeline:	No					
Admin Agency:		Berkeley Emergency & Toxics Management				
Notification Area:		AA/CUPA,DFG-OSPR,DTSC,RWQCB,US EPA,USFWS				
Location:		800 Dwight Way				
Description:		RP states that an evaporator coil failed causing the release. Release is unrecoverable. Lockout Tagout procedures implemented. Repairs are in progress.				

**Spill Report View**

Amount 1:		Creation Date:	12/09/2014 03:09 PM
Amount 2:		Received By:	
Amount 3:		Admin Agency:	
Type:	VAPOR	Admin Agency 2:	
Water:		Additional County:	
On Scene:		Phone No:	
Other on Scene:		Ext:	
Other Notified:		Pag Cell:	
Document Title:	SPILL Report		
Spill Site:	Merchant/Business		
Cause Desc for Other:			
Person Notifying Cal OES:			

**Hazardous Materials Spill Report**

Control Cal OES:	14-6993	Type 3:	
Control NRC:		Other 3:	
Date :	12/09/2014	Pipeline 3:	No
Incident Date:	12/08/2014	Ves >= 300 Tons 3:	No
Time:	1509	Name:	
Incident Time:	1600	Phone:	
Water Involved:	No	Ext:	
Drink Wtr Impact:		Pag Cell:	
Qty 1:	=	PRS Name:	
Measure 1:	Lbs.	PRS Phone:	
Type 1:	VAPOR	PRS Ext:	
Pipeline 1:	No	PRS Pag Cell:	
Ves >= 300 Tons 1:	No	Received By:	
Qty 2:	=	Header Unknown:	BAY AREA AQMD
Amount 2:		Incident Desc:	
Measure 2:		R R Crssing < 50 Ft:	
Type 2:		Upr Rim :	
Other 2:		Notification Info:	
Pipeline 2:	No	Notification List:	
Vessel >= 300 Tns 2:	No	DOG Unit:	
Qty 3:	=	RWQCB Unit:	2
Amount 3:		Injuries:	No
Measure 3:		Fatality:	No
Incident Location:	800 Dwight Way		
Reported Cause:	Mechanical		
Amount 1:	100		
Substance 1:	R404A		
Substance 2:			
Substance 3:			
Waterway:			
Contained:	Yes		
Known Impact:	Other		
	Reason for Other : Locked Out Tag Out		

Map Key	Number of Records	Direction	Distance (mi/ft)	Elev/Diff (ft)	Site	DB
---------	-------------------	-----------	------------------	----------------	------	----

Other 1:  
 Detail for Other:  
 Site: Merchant/Business  
 On Scene:  
 Other on Scene:  
 Other Notified: CUPA  
 Evacuation: No  
 Cleanup By: Unrecoverable  
 Agency: BAYER  
 PRS Agency:  
 Admin Agency: Berkeley Emergency & Toxics Management  
 Sec Agency: Alameda County Environmental Health  
 Additional County:  
 Admin Agency 2:  
 Description: RP states that an evaporator coil failed causing the release. Release is unrecoverable. Lockout Tagout procedures implemented. Repairs are in progress.

<a href="#">1</a>	25 of 66	NNW	0.00 / 0.00	34.23 / 2	1X BERKELEY USD/TRANSPORTATION DEPT 801 PARKER ST BERKELEY CA 947100000	HAZNET
-------------------	----------	-----	-------------	-----------	--	--------

<b>SIC Code:</b>		<b>Mailing City:</b>	BERKELEY
<b>NAICS Code:</b>		<b>Mailing State:</b>	CA
<b>EPA ID:</b>	CAC000612224	<b>Mailing Zip:</b>	947100000
<b>Create Date:</b>	6/28/1991	<b>Region Code:</b>	2
<b>Fac Act Ind:</b>	No	<b>Owner Name:</b>	BERKELEY USD
<b>Inact Date:</b>	10/25/2000	<b>Owner Addr 1:</b>	--
<b>County Code:</b>	01	<b>Owner Addr 2:</b>	--
<b>County Name:</b>	Alameda	<b>Owner City:</b>	--
<b>Mail Name:</b>		<b>Owner State:</b>	99
<b>Mailing Addr 1:</b>	--	<b>Owner Zip:</b>	--
<b>Mailing Addr 2:</b>		<b>Owner Phone:</b>	0000000000
<b>Owner Fax:</b>			

**Contact Information**

--  
 --  
**Contact Name:** JAY BRADFORD/H&S MGR  
**Street Address 1:** --  
**Street Address 2:** --  
**City:** --  
**State:** 99  
**Zip:** --  
**Phone:** 4156448952  
 --

<a href="#">1</a>	26 of 66	NW	0.00 / 0.00	34.23 / 2	ROBERT LEWIS 2475 4TH ST BERKELEY CA 94710	HAZNET
-------------------	----------	----	-------------	-----------	--	--------

<b>SIC Code:</b>		<b>Mailing City:</b>	ALBANY
<b>NAICS Code:</b>		<b>Mailing State:</b>	CA
<b>EPA ID:</b>	CAC002560798	<b>Mailing Zip:</b>	94706
<b>Create Date:</b>	1/15/2003	<b>Region Code:</b>	2
<b>Fac Act Ind:</b>	No	<b>Owner Name:</b>	ROBERT LEWIS
<b>Inact Date:</b>	8/19/2003	<b>Owner Addr 1:</b>	1185 SOLANO AVE STE 119
<b>County Code:</b>	01	<b>Owner Addr 2:</b>	--
<b>County Name:</b>	Alameda	<b>Owner City:</b>	ALBANY
<b>Mail Name:</b>	TRIBO METRICS	<b>Owner State:</b>	CA
<b>Mailing Addr 1:</b>	1185 SOLANO AVE STE 119	<b>Owner Zip:</b>	94706
<b>Mailing Addr 2:</b>		<b>Owner Phone:</b>	5105267030
<b>Owner Fax:</b>			

**Contact Information**

--  
 --  
**Contact Name:** ROBERT LEWIS  
**Street Address 1:** 1185 SOLANO AVE STE 119

Map Key	Number of Records	Direction	Distance (mi/ft)	Elev/Diff (ft)	Site	DB
<b>Street Address 2:</b>						
		ALBANY				
		CA				
		94706				
		5105267030				
		--				
<u>1</u>	27 of 66	N	0.00 / 0.00	34.23 / 2	1X C D H METALS INC 2550 SEVENTH ST BERKELEY CA 900540000	HAZNET
<b>SIC Code:</b>				<b>Mailing City:</b>	LOS ANGELES	
<b>NAICS Code:</b>				<b>Mailing State:</b>	CA	
<b>EPA ID:</b>	CAD000300111			<b>Mailing Zip:</b>	900540000	
<b>Create Date:</b>	6/2/1986			<b>Region Code:</b>	2	
<b>Fac Act Ind:</b>	No			<b>Owner Name:</b>	DONALD L JONES	
<b>Inact Date:</b>	1/1/1991			<b>Owner Addr 1:</b>	--	
<b>County Code:</b>	01			<b>Owner Addr 2:</b>	--	
<b>County Name:</b>	Alameda			<b>Owner City:</b>	--	
<b>Mail Name:</b>				<b>Owner State:</b>	99	
<b>Mailing Addr 1:</b>	4890 S ALAMEDA			<b>Owner Zip:</b>	--	
<b>Mailing Addr 2:</b>				<b>Owner Phone:</b>	0000000000	
<b>Owner Fax:</b>						
<b>Contact Information</b>						
		--				
<b>Contact Name:</b>		PAUL BERNEY				
<b>Street Address 1:</b>		--				
<b>Street Address 2:</b>		--				
<b>City:</b>		--				
<b>State:</b>		99				
<b>Zip:</b>		--				
<b>Phone:</b>		8183552488				
		--				
<u>1</u>	28 of 66	NNW	0.00 / 0.00	34.23 / 2	BERKELEY USD BERKELEY HIGH SCHOOL 801 PARKER ST BERKELEY CA 947100000	HAZNET
<b>SIC Code:</b>				<b>Mailing City:</b>	BERKELEY	
<b>NAICS Code:</b>				<b>Mailing State:</b>	CA	
<b>EPA ID:</b>	CAD982011785			<b>Mailing Zip:</b>	000000000	
<b>Create Date:</b>	6/17/1988			<b>Region Code:</b>	2	
<b>Fac Act Ind:</b>	No			<b>Owner Name:</b>	BERKELEY USD	
<b>Inact Date:</b>	6/15/1994			<b>Owner Addr 1:</b>	--	
<b>County Code:</b>	01			<b>Owner Addr 2:</b>	--	
<b>County Name:</b>	Alameda			<b>Owner City:</b>	--	
<b>Mail Name:</b>				<b>Owner State:</b>	99	
<b>Mailing Addr 1:</b>	2134 MARTIN LUTHER KING WAY			<b>Owner Zip:</b>	--	
<b>Mailing Addr 2:</b>				<b>Owner Phone:</b>	0000000000	
<b>Owner Fax:</b>						
<b>Contact Information</b>						
		--				
<b>Contact Name:</b>		KELLY CUTHBERTSON/INACT				
<b>Street Address 1:</b>		PER PH CONV AND FAX 6-15-94				
<b>Street Address 2:</b>		--				
<b>City:</b>		--				
<b>State:</b>		99				
<b>Zip:</b>		--				
<b>Phone:</b>		4152551743				
		--				
		--				
<b>Tanner Information</b>						
		--				
<b>Generator EPA ID:</b>		CAD982011785				

<b>Map Key</b>	<b>Number of Records</b>	<b>Direction</b>	<b>Distance (mi/ft)</b>	<b>Elev/Diff (ft)</b>	<b>Site</b>	<b>DB</b>
<b>Generator County Code:</b>		01				
<b>Generator County:</b>		Alameda				
<b>TSD EPA ID:</b>		CAT080022148				
<b>TSD County Code:</b>		36				
<b>TSD County:</b>		San Bernardino				
<b>State Waste Code:</b>		122				
<b>State Waste Code Desc.:</b>		Alkaline solution without metals pH >= 12.5				
<b>Method Code:</b>		H01				
<b>Method Description:</b>		Transfer station				
<b>Tons:</b>		0.834				
<b>Year:</b>		1993				
--		--				
<b>Generator EPA ID:</b>		CAD982011785				
<b>Generator County Code:</b>		01				
<b>Generator County:</b>		Alameda				
<b>TSD EPA ID:</b>		CAT080022148				
<b>TSD County Code:</b>		36				
<b>TSD County:</b>		San Bernardino				
<b>State Waste Code:</b>		135				
<b>State Waste Code Desc.:</b>		Unspecified aqueous solution				
<b>Method Code:</b>		H01				
<b>Method Description:</b>		Transfer station				
<b>Tons:</b>		2.5435				
<b>Year:</b>		1993				
--		--				
<b>Generator EPA ID:</b>		CAD982011785				
<b>Generator County Code:</b>		01				
<b>Generator County:</b>		Alameda				
<b>TSD EPA ID:</b>		CAL000027741				
<b>TSD County Code:</b>		05				
<b>TSD County:</b>		Calaveras				
<b>State Waste Code:</b>		151				
<b>State Waste Code Desc.:</b>		Asbestos containing waste				
<b>Method Code:</b>		D80				
<b>Method Description:</b>		Disposal, landfill				
<b>Tons:</b>		2.5284				
<b>Year:</b>		1993				
--		--				
<b>Generator EPA ID:</b>		CAD982011785				
<b>Generator County Code:</b>		01				
<b>Generator County:</b>		Alameda				
<b>TSD EPA ID:</b>		CAD990794133				
<b>TSD County Code:</b>		39				
<b>TSD County:</b>		San Joaquin				
<b>State Waste Code:</b>		151				
<b>State Waste Code Desc.:</b>		Asbestos containing waste				
<b>Method Code:</b>		D80				
<b>Method Description:</b>		Disposal, landfill				
<b>Tons:</b>		1.6856				
<b>Year:</b>		1993				
--		--				
<b>Generator EPA ID:</b>		CAD982011785				
<b>Generator County Code:</b>		01				
<b>Generator County:</b>		Alameda				
<b>TSD EPA ID:</b>		CAD982042475				
<b>TSD County Code:</b>		48				
<b>TSD County:</b>		Solano				
<b>State Waste Code:</b>		151				
<b>State Waste Code Desc.:</b>		Asbestos containing waste				
<b>Method Code:</b>		D80				
<b>Method Description:</b>		Disposal, landfill				
<b>Tons:</b>		9.2708				
<b>Year:</b>		1993				
--		--				
<b>Generator EPA ID:</b>		CAD982011785				
<b>Generator County Code:</b>		01				
<b>Generator County:</b>		Alameda				
<b>TSD EPA ID:</b>		CAD982042475				
<b>TSD County Code:</b>		48				

<b>Map Key</b>	<b>Number of Records</b>	<b>Direction</b>	<b>Distance (mi/ft)</b>	<b>Elev/Diff (ft)</b>	<b>Site</b>	<b>DB</b>
<b>TSD County:</b>		Solano				
<b>State Waste Code:</b>		151				
<b>State Waste Code Desc.:</b>		Asbestos containing waste				
<b>Method Code:</b>						
<b>Method Description:</b>						
<b>Tons:</b>		0.1375				
<b>Year:</b>		1994				
--		--				
<b>Generator EPA ID:</b>		CAD982011785				
<b>Generator County Code:</b>		01				
<b>Generator County:</b>		Alameda				
<b>TSD EPA ID:</b>		CAT080022148				
<b>TSD County Code:</b>		36				
<b>TSD County:</b>		San Bernardino				
<b>State Waste Code:</b>		212				
<b>State Waste Code Desc.:</b>		Oxygenated solvents (acetone, butanol, ethyl acetate, etc.)				
<b>Method Code:</b>		H01				
<b>Method Description:</b>		Transfer station				
<b>Tons:</b>		0.125				
<b>Year:</b>		1993				
--		--				
<b>Generator EPA ID:</b>		CAD982011785				
<b>Generator County Code:</b>		01				
<b>Generator County:</b>		Alameda				
<b>TSD EPA ID:</b>		CAT080022148				
<b>TSD County Code:</b>		36				
<b>TSD County:</b>		San Bernardino				
<b>State Waste Code:</b>		213				
<b>State Waste Code Desc.:</b>		Hydrocarbon solvents (benzene, hexane, Stoddard, Etc.)				
<b>Method Code:</b>		H01				
<b>Method Description:</b>		Transfer station				
<b>Tons:</b>		0.2085				
<b>Year:</b>		1993				
--		--				
<b>Generator EPA ID:</b>		CAD982011785				
<b>Generator County Code:</b>		01				
<b>Generator County:</b>		Alameda				
<b>TSD EPA ID:</b>		CAT080022148				
<b>TSD County Code:</b>		36				
<b>TSD County:</b>		San Bernardino				
<b>State Waste Code:</b>		214				
<b>State Waste Code Desc.:</b>		Unspecified solvent mixture				
<b>Method Code:</b>		H01				
<b>Method Description:</b>		Transfer station				
<b>Tons:</b>		0.324				
<b>Year:</b>		1993				
--		--				
<b>Generator EPA ID:</b>		CAD982011785				
<b>Generator County Code:</b>		01				
<b>Generator County:</b>		Alameda				
<b>TSD EPA ID:</b>		CAT080022148				
<b>TSD County Code:</b>		36				
<b>TSD County:</b>		San Bernardino				
<b>State Waste Code:</b>		352				
<b>State Waste Code Desc.:</b>		Other organic solids				
<b>Method Code:</b>		H01				
<b>Method Description:</b>		Transfer station				
<b>Tons:</b>		0.25				
<b>Year:</b>		1993				
--		--				
<b>Generator EPA ID:</b>		CAD982011785				
<b>Generator County Code:</b>		01				
<b>Generator County:</b>		Alameda				
<b>TSD EPA ID:</b>		CAT080022148				
<b>TSD County Code:</b>		36				
<b>TSD County:</b>		San Bernardino				
<b>State Waste Code:</b>		491				
<b>State Waste Code Desc.:</b>		Unspecified sludge waste				
<b>Method Code:</b>		H01				



Map Key	Number of Records	Direction	Distance (mi/ft)	Elev/Diff (ft)	Site	DB
<b>Method Description:</b> Transfer station						
<b>Tons:</b> 0.25						
<b>Year:</b> 1993						
--						
<b>Generator EPA ID:</b> CAD982011785						
<b>Generator County Code:</b> 01						
<b>Generator County:</b> Alameda						
<b>TSD EPA ID:</b> CAT080022148						
<b>TSD County Code:</b> 36						
<b>TSD County:</b> San Bernardino						
<b>State Waste Code:</b> 551						
<b>State Waste Code Desc.:</b> Laboratory waste chemicals						
<b>Method Code:</b> H01						
<b>Method Description:</b> Transfer station						
<b>Tons:</b> 0.6642						
<b>Year:</b> 1993						
--						
<b>Generator EPA ID:</b> CAD982011785						
<b>Generator County Code:</b> 01						
<b>Generator County:</b> Alameda						
<b>TSD EPA ID:</b> CAT080022148						
<b>TSD County Code:</b> 36						
<b>TSD County:</b> San Bernardino						
<b>State Waste Code:</b> 561						
<b>State Waste Code Desc.:</b> Detergent waste chemicals						
<b>Method Code:</b> H01						
<b>Method Description:</b> Transfer station						
<b>Tons:</b> 0.0417						
<b>Year:</b> 1993						
--						
<b>Generator EPA ID:</b> CAD982011785						
<b>Generator County Code:</b> 01						
<b>Generator County:</b> Alameda						
<b>TSD EPA ID:</b> CAT080022148						
<b>TSD County Code:</b> 36						
<b>TSD County:</b> San Bernardino						
<b>State Waste Code:</b>						
<b>State Waste Code Desc.:</b>						
<b>Method Code:</b> H01						
<b>Method Description:</b> Transfer station						
<b>Tons:</b> 0.6796						
<b>Year:</b> 1993						
--						

<u>1</u>	29 of 66	SSE	0.00 / 0.00	34.23 / 2	<b>CARLETON BUSINESS CENTER 2700 7TH ST BERKELEY CA 947100000</b>	HAZNET
----------	----------	-----	----------------	--------------	---	--------

<b>SIC Code:</b>		<b>Mailing City:</b>	EMERYVILLE
<b>NAICS Code:</b>		<b>Mailing State:</b>	CA
<b>EPA ID:</b>	CAD981168883	<b>Mailing Zip:</b>	946080000
<b>Create Date:</b>	11/12/1986	<b>Region Code:</b>	2
<b>Fac Act Ind:</b>	No	<b>Owner Name:</b>	BERKELEY DEV ASSOCIATES
<b>Inact Date:</b>	6/30/2000	<b>Owner Addr 1:</b>	2700 7TH ST
<b>County Code:</b>	01	<b>Owner Addr 2:</b>	
<b>County Name:</b>	Alameda	<b>Owner City:</b>	BERKELEY
<b>Mail Name:</b>		<b>Owner State:</b>	CA
<b>Mailing Addr 1:</b>	3300 POWALL ST STE 209	<b>Owner Zip:</b>	947102602
<b>Mailing Addr 2:</b>		<b>Owner Phone:</b>	5106019600
<b>Owner Fax:</b>			

**Contact Information**

--

**Contact Name:** RUSSELL KIRSCHENBAUM/GEN PARTN  
**Street Address 1:** INACT PER MOVE NO LONGER NEEDS  
**Street Address 2:** NUM-BP  
**City:** EMERYVILLE  
**State:** CA

Map Key	Number of Records	Direction	Distance (mi/ft)	Elev/Diff (ft)	Site	DB
Zip:		946080000				
Phone:		5106019600				
--		--				
--		--				
<b>Tanner Information</b>						
--		--				
Generator EPA ID:		CAD981168883				
Generator County Code:		01				
Generator County:		Alameda				
TSD EPA ID:		CAD981382732				
TSD County Code:		01				
TSD County:		Alameda				
State Waste Code:		151				
State Waste Code Desc.:		Asbestos containing waste				
Method Code:		D80				
Method Description:		Disposal, landfill				
Tons:		1.6856				
Year:		1999				
--		--				
Generator EPA ID:		CAD981168883				
Generator County Code:		01				
Generator County:		Alameda				
TSD EPA ID:		NVT330010000				
TSD County Code:		99				
TSD County:		Unknown				
State Waste Code:		261				
State Waste Code Desc.:		Polychlorinated biphenyls and material containing PCBs				
Method Code:		D80				
Method Description:		Disposal, landfill				
Tons:		0.4408				
Year:		1997				
--		--				
Generator EPA ID:		CAD981168883				
Generator County Code:		01				
Generator County:		Alameda				
TSD EPA ID:		NVT330010000				
TSD County Code:		99				
TSD County:		Unknown				
State Waste Code:		261				
State Waste Code Desc.:		Polychlorinated biphenyls and material containing PCBs				
Method Code:						
Method Description:						
Tons:		0.3857				
Year:		1995				
--		--				
Generator EPA ID:		CAD981168883				
Generator County Code:		01				
Generator County:		Alameda				
TSD EPA ID:		NVT330010000				
TSD County Code:		99				
TSD County:		Unknown				
State Waste Code:		261				
State Waste Code Desc.:		Polychlorinated biphenyls and material containing PCBs				
Method Code:						
Method Description:						
Tons:		0.8816				
Year:		1996				
--		--				

1      30 of 66      SSE      0.00 / 0.00      34.23 / 2      COLGATE-PALMOLIVE CO  
2700 7TH ST  
BERKELEY CA 947100000      HAZNET

SIC Code:	2844	Mailing City:	KANSAS CITY
NAICS Code:	325611	Mailing State:	KS
EPA ID:	CAD009173733	Mailing Zip:	661051124
Create Date:	7/23/1982	Region Code:	2
Fac Act Ind:	No	Owner Name:	PROPERTY SOLD TO NEW CO

Map Key	Number of Records	Direction	Distance (mi/ft)	Elev/Diff (ft)	Site	DB
<b>Inact Date:</b>	1/1/1995				<b>Owner Addr 1:</b> 7/1/86-LETR ON FILE	
<b>County Code:</b>	01				<b>Owner Addr 2:</b>	
<b>County Name:</b>	Alameda				<b>Owner City:</b> --	
<b>Mail Name:</b>					<b>Owner State:</b> 99	
<b>Mailing Addr 1:</b>	1806 KANSAS AVE				<b>Owner Zip:</b> --	
<b>Mailing Addr 2:</b>					<b>Owner Phone:</b> 0000000000	
<b>Owner Fax:</b>						
<b>Contact Information</b>						
--	--	--	--	--	--	--
<b>Contact Name:</b>	INACTIVE/VALID #KSD007157696					
<b>Street Address 1:</b>	PER SURVEY					
<b>Street Address 2:</b>						
<b>City:</b>	KANSAS CITY					
<b>State:</b>	KS					
<b>Zip:</b>	661051124					
<b>Phone:</b>	9133713232					
--	--	--	--	--	--	--

1      31 of 66      **NNW**      0.00 / 0.00      34.23 / 2      **thyssenkrup elevator  
800 DWIGHT WAY FORMER  
COLGATE  
BERKELEY CA 947010000**      **HAZNET**

<b>SIC Code:</b>		<b>Mailing City:</b>	hayward
<b>NAICS Code:</b>		<b>Mailing State:</b>	CA
<b>EPA ID:</b>	CAC002550420	<b>Mailing Zip:</b>	94544
<b>Create Date:</b>	4/2/2002	<b>Region Code:</b>	2
<b>Fac Act Ind:</b>	No	<b>Owner Name:</b>	thyssenkrup elevator corporation
<b>Inact Date:</b>	3/18/2003	<b>Owner Addr 1:</b>	30984 santana st
<b>County Code:</b>	01	<b>Owner Addr 2:</b>	
<b>County Name:</b>	Alameda	<b>Owner City:</b>	hayward
<b>Mail Name:</b>		<b>Owner State:</b>	CA
<b>Mailing Addr 1:</b>	30984 santana st	<b>Owner Zip:</b>	94544
<b>Mailing Addr 2:</b>		<b>Owner Phone:</b>	5107494139
<b>Owner Fax:</b>			
<b>Contact Information</b>			
--	--	--	--
<b>Contact Name:</b>	brian eckhoff		
<b>Street Address 1:</b>	30984 santana st		
<b>Street Address 2:</b>			
<b>City:</b>	hayward		
<b>State:</b>	CA		
<b>Zip:</b>	94544		
<b>Phone:</b>	5107494139		
--	--	--	--
<b>Tanner Information</b>			
--	--	--	--
<b>Generator EPA ID:</b>	CAC002550420		
<b>Generator County Code:</b>	01		
<b>Generator County:</b>	Alameda		
<b>TSD EPA ID:</b>	CAD028409019		
<b>TSD County Code:</b>	19		
<b>TSD County:</b>	Los Angeles		
<b>State Waste Code:</b>	223		
<b>State Waste Code Desc.:</b>	Unspecified oil-containing waste		
<b>Method Code:</b>	H01		
<b>Method Description:</b>	Transfer station		
<b>Tons:</b>	0.425		
<b>Year:</b>	2002		
--	--	--	--

1      32 of 66      **NNW**      0.00 / 0.00      34.23 / 2      **BAYER HEALTHCARE LLC  
800 DWIGHT WAY  
BERKELEY CA 947100000**      **HAZNET**

Map Key	Number of Records	Direction	Distance (mi/ft)	Elev/Diff (ft)	Site	DB
---------	-------------------	-----------	------------------	----------------	------	----

<b>SIC Code:</b>	2836				<b>Mailing City:</b>	BERKELEY
<b>NAICS Code:</b>	325414				<b>Mailing State:</b>	CA
<b>EPA ID:</b>	CAD009126418				<b>Mailing Zip:</b>	947011986
<b>Create Date:</b>	7/23/1982				<b>Region Code:</b>	2
<b>Fac Act Ind:</b>	Yes				<b>Owner Name:</b>	BAYER
<b>Inact Date:</b>					<b>Owner Addr 1:</b>	100 BAYER ROAD
<b>County Code:</b>	01				<b>Owner Addr 2:</b>	
<b>County Name:</b>	Alameda				<b>Owner City:</b>	WHIPPANY
<b>Mail Name:</b>	HSE DEPARTMENT				<b>Owner State:</b>	NJ
<b>Mailing Addr 1:</b>	PO BOX 1986				<b>Owner Zip:</b>	079810000
<b>Mailing Addr 2:</b>	800 DWIGHT WAY				<b>Owner Phone:</b>	8624043000
<b>Owner Fax:</b>						

**Contact Information**

-- --

**Contact Name:** JEFFREY BOWMAN  
**Street Address 1:** PO BOX 1986  
**Street Address 2:** 800 DWIGHT WAY  
**City:** BERKELEY  
**State:** CA  
**Zip:** 94701  
**Phone:** 5107054870

**Tanner Information**

-- --

**Generator EPA ID:** CAD009126418  
**Generator County Code:** 01  
**Generator County:** Alameda  
**TSD EPA ID:** CAD088509881  
**TSD County Code:**  
**TSD County:**  
**State Waste Code:** 121  
**State Waste Code Desc.:** Alkaline solution (pH >= 12.5) with metals  
**Method Code:** R01  
**Method Description:** Recycler  
**Tons:** 0.025  
**Year:** 1994

-- --

**Generator EPA ID:** CAD009126418  
**Generator County Code:** 01  
**Generator County:** Alameda  
**TSD EPA ID:** CAD008488025  
**TSD County Code:** 19  
**TSD County:** Los Angeles  
**State Waste Code:** 122  
**State Waste Code Desc.:** Alkaline solution without metals pH >= 12.5  
**Method Code:** H039  
**Method Description:** OTHER RECOVERY OF RECLAMATION FOR REUSE INCLUDING ACID REGENERATION, ORGANICS RECOVERY ECT  
**Tons:** 1.668  
**Year:** 2013

-- --

**Generator EPA ID:** CAD009126418  
**Generator County Code:** 01  
**Generator County:** Alameda  
**TSD EPA ID:** CAD008488025  
**TSD County Code:** 19  
**TSD County:** Los Angeles  
**State Waste Code:** 122  
**State Waste Code Desc.:** Alkaline solution without metals pH >= 12.5  
**Method Code:** H039  
**Method Description:** OTHER RECOVERY OF RECLAMATION FOR REUSE INCLUDING ACID REGENERATION, ORGANICS RECOVERY ECT  
**Tons:** 0.834  
**Year:** 2015

-- --

**Generator EPA ID:** CAD009126418

<b>Map Key</b>	<b>Number of Records</b>	<b>Direction</b>	<b>Distance (mi/ft)</b>	<b>Elev/Diff (ft)</b>	<b>Site</b>	<b>DB</b>
<b>Generator County Code:</b>		01				
<b>Generator County:</b>		Alameda				
<b>TSD EPA ID:</b>		UTD981552177				
<b>TSD County Code:</b>		99				
<b>TSD County:</b>		Unknown				
<b>State Waste Code:</b>		122				
<b>State Waste Code Desc.:</b>		Alkaline solution without metals pH >= 12.5				
<b>Method Code:</b>		H040				
<b>Method Description:</b>		INCINERATION--THERMAL DESTRUCTION OTHER THAN USE AS A FUEL				
<b>Tons:</b>		0.1095				
<b>Year:</b>		2009				
--		--				
<b>Generator EPA ID:</b>		CAD009126418				
<b>Generator County Code:</b>		01				
<b>Generator County:</b>		Alameda				
<b>TSD EPA ID:</b>		UTD981552177				
<b>TSD County Code:</b>		99				
<b>TSD County:</b>		Unknown				
<b>State Waste Code:</b>		122				
<b>State Waste Code Desc.:</b>		Alkaline solution without metals pH >= 12.5				
<b>Method Code:</b>		H040				
<b>Method Description:</b>		INCINERATION--THERMAL DESTRUCTION OTHER THAN USE AS A FUEL				
<b>Tons:</b>		0.002				
<b>Year:</b>		2010				
--		--				
<b>Generator EPA ID:</b>		CAD009126418				
<b>Generator County Code:</b>		01				
<b>Generator County:</b>		Alameda				
<b>TSD EPA ID:</b>		UTD981552177				
<b>TSD County Code:</b>		99				
<b>TSD County:</b>		Unknown				
<b>State Waste Code:</b>		122				
<b>State Waste Code Desc.:</b>		Alkaline solution without metals pH >= 12.5				
<b>Method Code:</b>		H040				
<b>Method Description:</b>		INCINERATION--THERMAL DESTRUCTION OTHER THAN USE AS A FUEL				
<b>Tons:</b>		1.58805				
<b>Year:</b>		2011				
--		--				
<b>Generator EPA ID:</b>		CAD009126418				
<b>Generator County Code:</b>		01				
<b>Generator County:</b>		Alameda				
<b>TSD EPA ID:</b>		UTD981552177				
<b>TSD County Code:</b>		99				
<b>TSD County:</b>		Unknown				
<b>State Waste Code:</b>		122				
<b>State Waste Code Desc.:</b>		Alkaline solution without metals pH >= 12.5				
<b>Method Code:</b>		H040				
<b>Method Description:</b>		INCINERATION--THERMAL DESTRUCTION OTHER THAN USE AS A FUEL				
<b>Tons:</b>		1.7137				
<b>Year:</b>		2012				
--		--				
<b>Generator EPA ID:</b>		CAD009126418				
<b>Generator County Code:</b>		01				
<b>Generator County:</b>		Alameda				
<b>TSD EPA ID:</b>		UTD981552177				
<b>TSD County Code:</b>		99				
<b>TSD County:</b>		Unknown				
<b>State Waste Code:</b>		122				
<b>State Waste Code Desc.:</b>		Alkaline solution without metals pH >= 12.5				
<b>Method Code:</b>		H040				
<b>Method Description:</b>		INCINERATION--THERMAL DESTRUCTION OTHER THAN USE AS A FUEL				
<b>Tons:</b>		1.3945				
<b>Year:</b>		2013				
--		--				
<b>Generator EPA ID:</b>		CAD009126418				
<b>Generator County Code:</b>		01				
<b>Generator County:</b>		Alameda				
<b>TSD EPA ID:</b>		UTD981552177				
<b>TSD County Code:</b>		99				

<b>Map Key</b>	<b>Number of Records</b>	<b>Direction</b>	<b>Distance (mi/ft)</b>	<b>Elev/Diff (ft)</b>	<b>Site</b>	<b>DB</b>
<b>TSD County:</b>		Unknown				
<b>State Waste Code:</b>		122				
<b>State Waste Code Desc.:</b>		Alkaline solution without metals pH >= 12.5				
<b>Method Code:</b>		H040				
<b>Method Description:</b>		INCINERATION--THERMAL DESTRUCTION OTHER THAN USE AS A FUEL				
<b>Tons:</b>		0.1875				
<b>Year:</b>		2014				
--		--				
<b>Generator EPA ID:</b>		CAD009126418				
<b>Generator County Code:</b>		01				
<b>Generator County:</b>		Alameda				
<b>TSD EPA ID:</b>		UTD981552177				
<b>TSD County Code:</b>		99				
<b>TSD County:</b>		Unknown				
<b>State Waste Code:</b>		122				
<b>State Waste Code Desc.:</b>		Alkaline solution without metals pH >= 12.5				
<b>Method Code:</b>		H040				
<b>Method Description:</b>		INCINERATION--THERMAL DESTRUCTION OTHER THAN USE AS A FUEL				
<b>Tons:</b>		5.20175				
<b>Year:</b>		2015				
--		--				
<b>Generator EPA ID:</b>		CAD009126418				
<b>Generator County Code:</b>		01				
<b>Generator County:</b>		Alameda				
<b>TSD EPA ID:</b>		CAD980675276				
<b>TSD County Code:</b>		15				
<b>TSD County:</b>		Kern				
<b>State Waste Code:</b>		122				
<b>State Waste Code Desc.:</b>		Alkaline solution without metals pH >= 12.5				
<b>Method Code:</b>		H132				
<b>Method Description:</b>		LANDFILL OR SURFACE IMPOUNDMENT THAT WILL BE CLOSED AS LANDFILL( TO INCLUDE ON-SITE TREATMENT AND/OR STABILIZATION)				
<b>Tons:</b>		0.5838				
<b>Year:</b>		2014				
--		--				
<b>Generator EPA ID:</b>		CAD009126418				
<b>Generator County Code:</b>		01				
<b>Generator County:</b>		Alameda				
<b>TSD EPA ID:</b>		CAD098030993				
<b>TSD County Code:</b>						
<b>TSD County:</b>						
<b>State Waste Code:</b>		122				
<b>State Waste Code Desc.:</b>		Alkaline solution without metals pH >= 12.5				
<b>Method Code:</b>		H135				
<b>Method Description:</b>		DISCHARGE TO SEWER/POTW OR NPDES(WITH PRIOR STORAGE--WITH OR WITHOUT TREATMENT)				
<b>Tons:</b>		1.3761				
<b>Year:</b>		2008				
--		--				
<b>Generator EPA ID:</b>		CAD009126418				
<b>Generator County Code:</b>		01				
<b>Generator County:</b>		Alameda				
<b>TSD EPA ID:</b>		CAD008302903				
<b>TSD County Code:</b>		19				
<b>TSD County:</b>		Los Angeles				
<b>State Waste Code:</b>		122				
<b>State Waste Code Desc.:</b>		Alkaline solution without metals pH >= 12.5				
<b>Method Code:</b>		H141				
<b>Method Description:</b>		STORAGE, BULKING, AND/OR TRANSFER OFF SITE--NO TREATMENT/RECOVERY (H010-H129) OR (H131-H135)				
<b>Tons:</b>		1.101				
<b>Year:</b>		2008				
--		--				
<b>Generator EPA ID:</b>		CAD009126418				
<b>Generator County Code:</b>		01				
<b>Generator County:</b>		Alameda				
<b>TSD EPA ID:</b>		CAD044429835				
<b>TSD County Code:</b>		19				
<b>TSD County:</b>		Los Angeles				
<b>State Waste Code:</b>		122				

<b>Map Key</b>	<b>Number of Records</b>	<b>Direction</b>	<b>Distance (mi/ft)</b>	<b>Elev/Diff (ft)</b>	<b>Site</b>	<b>DB</b>
<b>State Waste Code Desc.:</b>					Alkaline solution without metals pH >= 12.5	
<b>Method Code:</b>					H141	
<b>Method Description:</b>					STORAGE, BULKING, AND/OR TRANSFER OFF SITE--NO TREATMENT/RECOVERY (H010-H129) OR (H131-H135)	
<b>Tons:</b>					0.08	
<b>Year:</b>					2009	
--					--	
<b>Generator EPA ID:</b>					CAD009126418	
<b>Generator County Code:</b>					01	
<b>Generator County:</b>					Alameda	
<b>TSD EPA ID:</b>					CAD044429835	
<b>TSD County Code:</b>					19	
<b>TSD County:</b>					Los Angeles	
<b>State Waste Code:</b>					122	
<b>State Waste Code Desc.:</b>					Alkaline solution without metals pH >= 12.5	
<b>Method Code:</b>					H141	
<b>Method Description:</b>					STORAGE, BULKING, AND/OR TRANSFER OFF SITE--NO TREATMENT/RECOVERY (H010-H129) OR (H131-H135)	
<b>Tons:</b>					0.0505	
<b>Year:</b>					2010	
--					--	
<b>Generator EPA ID:</b>					CAD009126418	
<b>Generator County Code:</b>					01	
<b>Generator County:</b>					Alameda	
<b>TSD EPA ID:</b>					CAD044429835	
<b>TSD County Code:</b>					19	
<b>TSD County:</b>					Los Angeles	
<b>State Waste Code:</b>					122	
<b>State Waste Code Desc.:</b>					Alkaline solution without metals pH >= 12.5	
<b>Method Code:</b>					H141	
<b>Method Description:</b>					STORAGE, BULKING, AND/OR TRANSFER OFF SITE--NO TREATMENT/RECOVERY (H010-H129) OR (H131-H135)	
<b>Tons:</b>					0.8467	
<b>Year:</b>					2015	
--					--	
<b>Generator EPA ID:</b>					CAD009126418	
<b>Generator County Code:</b>					01	
<b>Generator County:</b>					Alameda	
<b>TSD EPA ID:</b>					CAD059494310	
<b>TSD County Code:</b>					43	
<b>TSD County:</b>					Santa Clara	
<b>State Waste Code:</b>					122	
<b>State Waste Code Desc.:</b>					Alkaline solution without metals pH >= 12.5	
<b>Method Code:</b>					H141	
<b>Method Description:</b>					STORAGE, BULKING, AND/OR TRANSFER OFF SITE--NO TREATMENT/RECOVERY (H010-H129) OR (H131-H135)	
<b>Tons:</b>					0.9174	
<b>Year:</b>					2014	
--					--	
<b>Generator EPA ID:</b>					CAD009126418	
<b>Generator County Code:</b>					01	
<b>Generator County:</b>					Alameda	
<b>TSD EPA ID:</b>					ARD069748192	
<b>TSD County Code:</b>					99	
<b>TSD County:</b>					Unknown	
<b>State Waste Code:</b>					122	
<b>State Waste Code Desc.:</b>					Alkaline solution without metals pH >= 12.5	
<b>Method Code:</b>					H141	
<b>Method Description:</b>					STORAGE, BULKING, AND/OR TRANSFER OFF SITE--NO TREATMENT/RECOVERY (H010-H129) OR (H131-H135)	
<b>Tons:</b>					0.6215	
<b>Year:</b>					2008	
--					--	
<b>Generator EPA ID:</b>					CAD009126418	
<b>Generator County Code:</b>					01	
<b>Generator County:</b>					Alameda	
<b>TSD EPA ID:</b>					ARD069748192	
<b>TSD County Code:</b>					99	
<b>TSD County:</b>					Unknown	

<b>Map Key</b>	<b>Number of Records</b>	<b>Direction</b>	<b>Distance (mi/ft)</b>	<b>Elev/Diff (ft)</b>	<b>Site</b>	<b>DB</b>
<b>State Waste Code:</b>			122			
<b>State Waste Code Desc.:</b>			Alkaline solution without metals pH >= 12.5			
<b>Method Code:</b>			H141			
<b>Method Description:</b>			STORAGE, BULKING, AND/OR TRANSFER OFF SITE--NO TREATMENT/RECOVERY (H010-H129) OR (H131-H135)			
<b>Tons:</b>			0.27285			
<b>Year:</b>			2009			
--			--			
<b>Generator EPA ID:</b>			CAD009126418			
<b>Generator County Code:</b>			01			
<b>Generator County:</b>			Alameda			
<b>TSD EPA ID:</b>			UTD981552177			
<b>TSD County Code:</b>			99			
<b>TSD County:</b>			Unknown			
<b>State Waste Code:</b>			122			
<b>State Waste Code Desc.:</b>			Alkaline solution without metals pH >= 12.5			
<b>Method Code:</b>			H141			
<b>Method Description:</b>			STORAGE, BULKING, AND/OR TRANSFER OFF SITE--NO TREATMENT/RECOVERY (H010-H129) OR (H131-H135)			
<b>Tons:</b>			0.096			
<b>Year:</b>			2009			
--			--			
<b>Generator EPA ID:</b>			CAD009126418			
<b>Generator County Code:</b>			01			
<b>Generator County:</b>			Alameda			
<b>TSD EPA ID:</b>			NED981723513			
<b>TSD County Code:</b>			99			
<b>TSD County:</b>			Unknown			
<b>State Waste Code:</b>			122			
<b>State Waste Code Desc.:</b>			Alkaline solution without metals pH >= 12.5			
<b>Method Code:</b>			H141			
<b>Method Description:</b>			STORAGE, BULKING, AND/OR TRANSFER OFF SITE--NO TREATMENT/RECOVERY (H010-H129) OR (H131-H135)			
<b>Tons:</b>			1.14675			
<b>Year:</b>			2011			
--			--			
<b>Generator EPA ID:</b>			CAD009126418			
<b>Generator County Code:</b>			01			
<b>Generator County:</b>			Alameda			
<b>TSD EPA ID:</b>			CAD059494310			
<b>TSD County Code:</b>			43			
<b>TSD County:</b>			Santa Clara			
<b>State Waste Code:</b>			122			
<b>State Waste Code Desc.:</b>			Alkaline solution without metals pH >= 12.5			
<b>Method Code:</b>			D99			
<b>Method Description:</b>			Disposal, other			
<b>Tons:</b>			0.3752			
<b>Year:</b>			1999			
--			--			
<b>Generator EPA ID:</b>			CAD009126418			
<b>Generator County Code:</b>			01			
<b>Generator County:</b>			Alameda			
<b>TSD EPA ID:</b>			CAD050806850			
<b>TSD County Code:</b>			19			
<b>TSD County:</b>			Los Angeles			
<b>State Waste Code:</b>			122			
<b>State Waste Code Desc.:</b>			Alkaline solution without metals pH >= 12.5			
<b>Method Code:</b>			T01			
<b>Method Description:</b>			Treatment, tank			
<b>Tons:</b>			1.07			
<b>Year:</b>			1996			
--			--			
<b>Generator EPA ID:</b>			CAD009126418			
<b>Generator County Code:</b>			01			
<b>Generator County:</b>			Alameda			
<b>TSD EPA ID:</b>			UTD981552177			
<b>TSD County Code:</b>			99			
<b>TSD County:</b>			Unknown			
<b>State Waste Code:</b>			132			



<b>Map Key</b>	<b>Number of Records</b>	<b>Direction</b>	<b>Distance (mi/ft)</b>	<b>Elev/Diff (ft)</b>	<b>Site</b>	<b>DB</b>
<b>State Waste Code Desc.:</b>					Aqueous solution with metals (< restricted levels and see 121)	
<b>Method Code:</b>					T03	
<b>Method Description:</b>					Treatment, incineration	
<b>Tons:</b>					1.35	
<b>Year:</b>					1997	
--					--	
<b>Generator EPA ID:</b>					CAD009126418	
<b>Generator County Code:</b>					01	
<b>Generator County:</b>					Alameda	
<b>TSD EPA ID:</b>					UTD981552177	
<b>TSD County Code:</b>					99	
<b>TSD County:</b>					Unknown	
<b>State Waste Code:</b>					132	
<b>State Waste Code Desc.:</b>					Aqueous solution with metals (< restricted levels and see 121)	
<b>Method Code:</b>						
<b>Method Description:</b>						
<b>Tons:</b>					1.25	
<b>Year:</b>					1996	
--					--	
<b>Generator EPA ID:</b>					CAD009126418	
<b>Generator County Code:</b>					01	
<b>Generator County:</b>					Alameda	
<b>TSD EPA ID:</b>					CAD009452657	
<b>TSD County Code:</b>					41	
<b>TSD County:</b>					San Mateo	
<b>State Waste Code:</b>					133	
<b>State Waste Code Desc.:</b>					Aqueous solution with total organic residues 10 percent or more	
<b>Method Code:</b>					D99	
<b>Method Description:</b>					Disposal, other	
<b>Tons:</b>					0.688	
<b>Year:</b>					1993	
--					--	
<b>Generator EPA ID:</b>					CAD009126418	
<b>Generator County Code:</b>					01	
<b>Generator County:</b>					Alameda	
<b>TSD EPA ID:</b>					CAD050806850	
<b>TSD County Code:</b>					19	
<b>TSD County:</b>					Los Angeles	
<b>State Waste Code:</b>					133	
<b>State Waste Code Desc.:</b>					Aqueous solution with total organic residues 10 percent or more	
<b>Method Code:</b>					H01	
<b>Method Description:</b>					Transfer station	
<b>Tons:</b>					2.025	
<b>Year:</b>					1996	
--					--	
<b>Generator EPA ID:</b>					CAD009126418	
<b>Generator County Code:</b>					01	
<b>Generator County:</b>					Alameda	
<b>TSD EPA ID:</b>					ALD983167891	
<b>TSD County Code:</b>					99	
<b>TSD County:</b>					Unknown	
<b>State Waste Code:</b>					134	
<b>State Waste Code Desc.:</b>					Aqueous solution with total organic residues less than 10 percent	
<b>Method Code:</b>					H010	
<b>Method Description:</b>					METALS RECOVERY INCLUDING RETORING,SMELTING,CHEMICALS,ECT	
<b>Tons:</b>					4.80913	
<b>Year:</b>					2011	
--					--	
<b>Generator EPA ID:</b>					CAD009126418	
<b>Generator County Code:</b>					01	
<b>Generator County:</b>					Alameda	
<b>TSD EPA ID:</b>					CA0000084517	
<b>TSD County Code:</b>					34	
<b>TSD County:</b>					Sacramento	
<b>State Waste Code:</b>					134	
<b>State Waste Code Desc.:</b>					Aqueous solution with total organic residues less than 10 percent	
<b>Method Code:</b>					H141	
<b>Method Description:</b>					STORAGE, BULKING, AND/OR TRANSFER OFF SITE--NO TREATMENT/RECOVERY (H010-H129) OR (H131-H135)	

<b>Map Key</b>	<b>Number of Records</b>	<b>Direction</b>	<b>Distance (mi/ft)</b>	<b>Elev/Diff (ft)</b>	<b>Site</b>	<b>DB</b>
<b>Tons:</b>			0.126			
<b>Year:</b>			2006			
--			--			
<b>Generator EPA ID:</b>			CAD009126418			
<b>Generator County Code:</b>			01			
<b>Generator County:</b>			Alameda			
<b>TSD EPA ID:</b>			CA0000084517			
<b>TSD County Code:</b>			34			
<b>TSD County:</b>			Sacramento			
<b>State Waste Code:</b>			134			
<b>State Waste Code Desc.:</b>			Aqueous solution with total organic residues less than 10 percent			
<b>Method Code:</b>			H141			
<b>Method Description:</b>			STORAGE, BULKING, AND/OR TRANSFER OFF SITE--NO TREATMENT/RECOVERY (H010-H129) OR (H131-H135)			
<b>Tons:</b>			0.5292			
<b>Year:</b>			2007			
--			--			
<b>Generator EPA ID:</b>			CAD009126418			
<b>Generator County Code:</b>			01			
<b>Generator County:</b>			Alameda			
<b>TSD EPA ID:</b>			CA0000084517			
<b>TSD County Code:</b>			34			
<b>TSD County:</b>			Sacramento			
<b>State Waste Code:</b>			134			
<b>State Waste Code Desc.:</b>			Aqueous solution with total organic residues less than 10 percent			
<b>Method Code:</b>			H141			
<b>Method Description:</b>			STORAGE, BULKING, AND/OR TRANSFER OFF SITE--NO TREATMENT/RECOVERY (H010-H129) OR (H131-H135)			
<b>Tons:</b>			0.5796			
<b>Year:</b>			2008			
--			--			
<b>Generator EPA ID:</b>			CAD009126418			
<b>Generator County Code:</b>			01			
<b>Generator County:</b>			Alameda			
<b>TSD EPA ID:</b>			CA0000084517			
<b>TSD County Code:</b>			34			
<b>TSD County:</b>			Sacramento			
<b>State Waste Code:</b>			134			
<b>State Waste Code Desc.:</b>			Aqueous solution with total organic residues less than 10 percent			
<b>Method Code:</b>			H141			
<b>Method Description:</b>			STORAGE, BULKING, AND/OR TRANSFER OFF SITE--NO TREATMENT/RECOVERY (H010-H129) OR (H131-H135)			
<b>Tons:</b>			0.3486			
<b>Year:</b>			2009			
--			--			
<b>Generator EPA ID:</b>			CAD009126418			
<b>Generator County Code:</b>			01			
<b>Generator County:</b>			Alameda			
<b>TSD EPA ID:</b>			CA0000084517			
<b>TSD County Code:</b>			34			
<b>TSD County:</b>			Sacramento			
<b>State Waste Code:</b>			134			
<b>State Waste Code Desc.:</b>			Aqueous solution with total organic residues less than 10 percent			
<b>Method Code:</b>			H141			
<b>Method Description:</b>			STORAGE, BULKING, AND/OR TRANSFER OFF SITE--NO TREATMENT/RECOVERY (H010-H129) OR (H131-H135)			
<b>Tons:</b>			0.588			
<b>Year:</b>			2010			
--			--			
<b>Generator EPA ID:</b>			CAD009126418			
<b>Generator County Code:</b>			01			
<b>Generator County:</b>			Alameda			
<b>TSD EPA ID:</b>			CA0000084517			
<b>TSD County Code:</b>			34			
<b>TSD County:</b>			Sacramento			
<b>State Waste Code:</b>			134			
<b>State Waste Code Desc.:</b>			Aqueous solution with total organic residues less than 10 percent			
<b>Method Code:</b>			H141			
<b>Method Description:</b>			STORAGE, BULKING, AND/OR TRANSFER OFF SITE--NO TREATMENT/RECOVERY (H010-H129) OR (H131-H135)			

<b>Map Key</b>	<b>Number of Records</b>	<b>Direction</b>	<b>Distance (mi/ft)</b>	<b>Elev/Diff (ft)</b>	<b>Site</b>	<b>DB</b>
					H135)	
<b>Tons:</b>			0.1512			
<b>Year:</b>			2011			
--			--			
<b>Generator EPA ID:</b>			CAD009126418			
<b>Generator County Code:</b>			01			
<b>Generator County:</b>			Alameda			
<b>TSD EPA ID:</b>			CA0000084517			
<b>TSD County Code:</b>			34			
<b>TSD County:</b>			Sacramento			
<b>State Waste Code:</b>			134			
<b>State Waste Code Desc.:</b>			Aqueous solution with total organic residues less than 10 percent			
<b>Method Code:</b>			H141			
<b>Method Description:</b>			STORAGE, BULKING, AND/OR TRANSFER OFF SITE--NO TREATMENT/RECOVERY (H010-H129) OR (H131-H135)			
<b>Tons:</b>			0.4578			
<b>Year:</b>			2012			
--			--			
<b>Generator EPA ID:</b>			CAD009126418			
<b>Generator County Code:</b>			01			
<b>Generator County:</b>			Alameda			
<b>TSD EPA ID:</b>			CA0000084517			
<b>TSD County Code:</b>			34			
<b>TSD County:</b>			Sacramento			
<b>State Waste Code:</b>			134			
<b>State Waste Code Desc.:</b>			Aqueous solution with total organic residues less than 10 percent			
<b>Method Code:</b>			H141			
<b>Method Description:</b>			STORAGE, BULKING, AND/OR TRANSFER OFF SITE--NO TREATMENT/RECOVERY (H010-H129) OR (H131-H135)			
<b>Tons:</b>			0.5292			
<b>Year:</b>			2013			
--			--			
<b>Generator EPA ID:</b>			CAD009126418			
<b>Generator County Code:</b>			01			
<b>Generator County:</b>			Alameda			
<b>TSD EPA ID:</b>			CA0000084517			
<b>TSD County Code:</b>			34			
<b>TSD County:</b>			Sacramento			
<b>State Waste Code:</b>			134			
<b>State Waste Code Desc.:</b>			Aqueous solution with total organic residues less than 10 percent			
<b>Method Code:</b>			H141			
<b>Method Description:</b>			STORAGE, BULKING, AND/OR TRANSFER OFF SITE--NO TREATMENT/RECOVERY (H010-H129) OR (H131-H135)			
<b>Tons:</b>			0.5628			
<b>Year:</b>			2014			
--			--			
<b>Generator EPA ID:</b>			CAD009126418			
<b>Generator County Code:</b>			01			
<b>Generator County:</b>			Alameda			
<b>TSD EPA ID:</b>			CA0000084517			
<b>TSD County Code:</b>			34			
<b>TSD County:</b>			Sacramento			
<b>State Waste Code:</b>			134			
<b>State Waste Code Desc.:</b>			Aqueous solution with total organic residues less than 10 percent			
<b>Method Code:</b>			H141			
<b>Method Description:</b>			STORAGE, BULKING, AND/OR TRANSFER OFF SITE--NO TREATMENT/RECOVERY (H010-H129) OR (H131-H135)			
<b>Tons:</b>			0.1848			
<b>Year:</b>			2015			
--			--			
<b>Generator EPA ID:</b>			CAD009126418			
<b>Generator County Code:</b>			01			
<b>Generator County:</b>			Alameda			
<b>TSD EPA ID:</b>			CAD053044053			
<b>TSD County Code:</b>			01			
<b>TSD County:</b>			Alameda			
<b>State Waste Code:</b>			134			
<b>State Waste Code Desc.:</b>			Aqueous solution with total organic residues less than 10 percent			
<b>Method Code:</b>			H01			

<b>Map Key</b>	<b>Number of Records</b>	<b>Direction</b>	<b>Distance (mi/ft)</b>	<b>Elev/Diff (ft)</b>	<b>Site</b>	<b>DB</b>
<b>Method Description:</b>						
<b>Tons:</b>			Transfer station			
<b>Year:</b>			0.525			
--			2004			
<b>Generator EPA ID:</b>			--			
<b>Generator County Code:</b>			CAD009126418			
<b>Generator County:</b>			01			
<b>TSD EPA ID:</b>			Alameda			
<b>TSD County Code:</b>			CAD053044053			
<b>TSD County:</b>			01			
<b>State Waste Code:</b>			Alameda			
<b>State Waste Code Desc.:</b>			134			
<b>Method Code:</b>			Aqueous solution with total organic residues less than 10 percent			
<b>Method Description:</b>			H01			
<b>Tons:</b>			Transfer station			
<b>Year:</b>			0.609			
--			2005			
<b>Generator EPA ID:</b>			--			
<b>Generator County Code:</b>			CAD009126418			
<b>Generator County:</b>			01			
<b>TSD EPA ID:</b>			Alameda			
<b>TSD County Code:</b>			CAD053044053			
<b>TSD County:</b>			01			
<b>State Waste Code:</b>			Alameda			
<b>State Waste Code Desc.:</b>			134			
<b>Method Code:</b>			Aqueous solution with total organic residues less than 10 percent			
<b>Method Description:</b>			H01			
<b>Tons:</b>			Transfer station			
<b>Year:</b>			0.168			
--			2006			
<b>Generator EPA ID:</b>			--			
<b>Generator County Code:</b>			CAD009126418			
<b>Generator County:</b>			01			
<b>TSD EPA ID:</b>			Alameda			
<b>TSD County Code:</b>			CA0000084517			
<b>TSD County:</b>			34			
<b>State Waste Code:</b>			Sacramento			
<b>State Waste Code Desc.:</b>			134			
<b>Method Code:</b>			Aqueous solution with total organic residues less than 10 percent			
<b>Method Description:</b>			H01			
<b>Tons:</b>			Transfer station			
<b>Year:</b>			0.5292			
--			2003			
<b>Generator EPA ID:</b>			--			
<b>Generator County Code:</b>			CAD009126418			
<b>Generator County:</b>			01			
<b>TSD EPA ID:</b>			Alameda			
<b>TSD County Code:</b>			CA0000084517			
<b>TSD County:</b>			34			
<b>State Waste Code:</b>			Sacramento			
<b>State Waste Code Desc.:</b>			134			
<b>Method Code:</b>			Aqueous solution with total organic residues less than 10 percent			
<b>Method Description:</b>			H01			
<b>Tons:</b>			Transfer station			
<b>Year:</b>			0.126			
--			2006			
<b>Generator EPA ID:</b>			--			
<b>Generator County Code:</b>			CAD009126418			
<b>Generator County:</b>			01			
<b>TSD EPA ID:</b>			Alameda			
<b>TSD County Code:</b>			CAD053044053			
<b>TSD County:</b>			01			
<b>State Waste Code:</b>			Alameda			
<b>State Waste Code Desc.:</b>			134			
<b>Method Code:</b>			Aqueous solution with total organic residues less than 10 percent			
<b>Method Description:</b>			H01			
<b>Tons:</b>			Transfer station			
<b>Year:</b>			0.168			
--			2006			
<b>Generator EPA ID:</b>			--			

<b>Map Key</b>	<b>Number of Records</b>	<b>Direction</b>	<b>Distance (mi/ft)</b>	<b>Elev/Diff (ft)</b>	<b>Site</b>	<b>DB</b>
<b>Generator EPA ID:</b>			CAD009126418			
<b>Generator County Code:</b>			01			
<b>Generator County:</b>			Alameda			
<b>TSD EPA ID:</b>			CAT080014079			
<b>TSD County Code:</b>			07			
<b>TSD County:</b>			Contra Costa			
<b>State Waste Code:</b>			134			
<b>State Waste Code Desc.:</b>			Aqueous solution with total organic residues less than 10 percent			
<b>Method Code:</b>						
<b>Method Description:</b>						
<b>Tons:</b>			0.0115			
<b>Year:</b>			2006			
--			--			
<b>Generator EPA ID:</b>			CAD009126418			
<b>Generator County Code:</b>			01			
<b>Generator County:</b>			Alameda			
<b>TSD EPA ID:</b>			NVT330010000			
<b>TSD County Code:</b>			99			
<b>TSD County:</b>			Unknown			
<b>State Waste Code:</b>			135			
<b>State Waste Code Desc.:</b>			Unspecified aqueous solution			
<b>Method Code:</b>			H039			
<b>Method Description:</b>			OTHER RECOVERY OF RECLAMATION FOR REUSE INCLUDING ACID REGENERATION, ORGANICS RECOVERY ECT			
<b>Tons:</b>			0.231			
<b>Year:</b>			2013			
--			--			
<b>Generator EPA ID:</b>			CAD009126418			
<b>Generator County Code:</b>			01			
<b>Generator County:</b>			Alameda			
<b>TSD EPA ID:</b>			CAD044429835			
<b>TSD County Code:</b>			19			
<b>TSD County:</b>			Los Angeles			
<b>State Waste Code:</b>			135			
<b>State Waste Code Desc.:</b>			Unspecified aqueous solution			
<b>Method Code:</b>			H141			
<b>Method Description:</b>			STORAGE, BULKING, AND/OR TRANSFER OFF SITE--NO TREATMENT/RECOVERY (H010-H129) OR (H131-H135)			
<b>Tons:</b>			0.462			
<b>Year:</b>			2010			
--			--			
<b>Generator EPA ID:</b>			CAD009126418			
<b>Generator County Code:</b>			01			
<b>Generator County:</b>			Alameda			
<b>TSD EPA ID:</b>			CAD059494310			
<b>TSD County Code:</b>			43			
<b>TSD County:</b>			Santa Clara			
<b>State Waste Code:</b>			135			
<b>State Waste Code Desc.:</b>			Unspecified aqueous solution			
<b>Method Code:</b>			D99			
<b>Method Description:</b>			Disposal, other			
<b>Tons:</b>			2.475			
<b>Year:</b>			1998			
--			--			
<b>Generator EPA ID:</b>			CAD009126418			
<b>Generator County Code:</b>			01			
<b>Generator County:</b>			Alameda			
<b>TSD EPA ID:</b>			CAD009452657			
<b>TSD County Code:</b>			41			
<b>TSD County:</b>			San Mateo			
<b>State Waste Code:</b>			135			
<b>State Waste Code Desc.:</b>			Unspecified aqueous solution			
<b>Method Code:</b>			R01			
<b>Method Description:</b>			Recycler			
<b>Tons:</b>			1.155			
<b>Year:</b>			2002			
--			--			
<b>Generator EPA ID:</b>			CAD009126418			
<b>Generator County Code:</b>			01			

<b>Map Key</b>	<b>Number of Records</b>	<b>Direction</b>	<b>Distance (mi/ft)</b>	<b>Elev/Diff (ft)</b>	<b>Site</b>	<b>DB</b>
<b>Generator County:</b>		Alameda				
<b>TSD EPA ID:</b>		UTD981552177				
<b>TSD County Code:</b>		99				
<b>TSD County:</b>		Unknown				
<b>State Waste Code:</b>		135				
<b>State Waste Code Desc.:</b>		Unspecified aqueous solution				
<b>Method Code:</b>		T03				
<b>Method Description:</b>		Treatment, incineration				
<b>Tons:</b>		0.675				
<b>Year:</b>		1996				
--		--				
<b>Generator EPA ID:</b>		CAD009126418				
<b>Generator County Code:</b>		01				
<b>Generator County:</b>		Alameda				
<b>TSD EPA ID:</b>		CAT080014079				
<b>TSD County Code:</b>		07				
<b>TSD County:</b>		Contra Costa				
<b>State Waste Code:</b>		141				
<b>State Waste Code Desc.:</b>		Off-specification, aged or surplus inorganics				
<b>Method Code:</b>		H141				
<b>Method Description:</b>		STORAGE, BULKING, AND/OR TRANSFER OFF SITE--NO TREATMENT/RECOVERY (H010-H129) OR (H131-H135)				
<b>Tons:</b>		0.2085				
<b>Year:</b>		2007				
--		--				
<b>Generator EPA ID:</b>		CAD009126418				
<b>Generator County Code:</b>		01				
<b>Generator County:</b>		Alameda				
<b>TSD EPA ID:</b>		CAT080014079				
<b>TSD County Code:</b>		07				
<b>TSD County:</b>		Contra Costa				
<b>State Waste Code:</b>		141				
<b>State Waste Code Desc.:</b>		Off-specification, aged or surplus inorganics				
<b>Method Code:</b>		H01				
<b>Method Description:</b>		Transfer station				
<b>Tons:</b>		0.01				
<b>Year:</b>		1994				
--		--				
<b>Generator EPA ID:</b>		CAD009126418				
<b>Generator County Code:</b>		01				
<b>Generator County:</b>		Alameda				
<b>TSD EPA ID:</b>		CAT080014079				
<b>TSD County Code:</b>		07				
<b>TSD County:</b>		Contra Costa				
<b>State Waste Code:</b>		141				
<b>State Waste Code Desc.:</b>		Off-specification, aged or surplus inorganics				
<b>Method Code:</b>		H01				
<b>Method Description:</b>		Transfer station				
<b>Tons:</b>		0.025				
<b>Year:</b>		1995				
--		--				
<b>Generator EPA ID:</b>		CAD009126418				
<b>Generator County Code:</b>		01				
<b>Generator County:</b>		Alameda				
<b>TSD EPA ID:</b>		CAT080014079				
<b>TSD County Code:</b>		07				
<b>TSD County:</b>		Contra Costa				
<b>State Waste Code:</b>		141				
<b>State Waste Code Desc.:</b>		Off-specification, aged or surplus inorganics				
<b>Method Code:</b>		H01				
<b>Method Description:</b>		Transfer station				
<b>Tons:</b>		0.0325				
<b>Year:</b>		2005				
--		--				
<b>Generator EPA ID:</b>		CAD009126418				
<b>Generator County Code:</b>		01				
<b>Generator County:</b>		Alameda				
<b>TSD EPA ID:</b>		CAT080014079				
<b>TSD County Code:</b>		07				

<b>Map Key</b>	<b>Number of Records</b>	<b>Direction</b>	<b>Distance (mi/ft)</b>	<b>Elev/Diff (ft)</b>	<b>Site</b>	<b>DB</b>
<b>TSD County:</b>		Contra Costa				
<b>State Waste Code:</b>		141				
<b>State Waste Code Desc.:</b>		Off-specification, aged or surplus inorganics				
<b>Method Code:</b>		H01				
<b>Method Description:</b>		Transfer station				
<b>Tons:</b>		0.2535				
<b>Year:</b>		2006				
--		--				
<b>Generator EPA ID:</b>		CAD009126418				
<b>Generator County Code:</b>		01				
<b>Generator County:</b>		Alameda				
<b>TSD EPA ID:</b>		CAT080014079				
<b>TSD County Code:</b>		07				
<b>TSD County:</b>		Contra Costa				
<b>State Waste Code:</b>		141				
<b>State Waste Code Desc.:</b>		Off-specification, aged or surplus inorganics				
<b>Method Code:</b>						
<b>Method Description:</b>						
<b>Tons:</b>		0.1415				
<b>Year:</b>		2006				
--		--				
<b>Generator EPA ID:</b>		CAD009126418				
<b>Generator County Code:</b>		01				
<b>Generator County:</b>		Alameda				
<b>TSD EPA ID:</b>		CAD981382732				
<b>TSD County Code:</b>		01				
<b>TSD County:</b>		Alameda				
<b>State Waste Code:</b>		151				
<b>State Waste Code Desc.:</b>		Asbestos containing waste				
<b>Method Code:</b>		H132				
<b>Method Description:</b>		LANDFILL OR SURFACE IMPOUNDMENT THAT WILL BE CLOSED AS LANDFILL( TO INCLUDE ON-SITE TREATMENT AND/OR STABILIZATION)				
<b>Tons:</b>		2				
<b>Year:</b>		2009				
--		--				
<b>Generator EPA ID:</b>		CAD009126418				
<b>Generator County Code:</b>		01				
<b>Generator County:</b>		Alameda				
<b>TSD EPA ID:</b>		CAD981382732				
<b>TSD County Code:</b>		01				
<b>TSD County:</b>		Alameda				
<b>State Waste Code:</b>		151				
<b>State Waste Code Desc.:</b>		Asbestos containing waste				
<b>Method Code:</b>		H132				
<b>Method Description:</b>		LANDFILL OR SURFACE IMPOUNDMENT THAT WILL BE CLOSED AS LANDFILL( TO INCLUDE ON-SITE TREATMENT AND/OR STABILIZATION)				
<b>Tons:</b>		1.2				
<b>Year:</b>		2010				
--		--				
<b>Generator EPA ID:</b>		CAD009126418				
<b>Generator County Code:</b>		01				
<b>Generator County:</b>		Alameda				
<b>TSD EPA ID:</b>		CAD981382732				
<b>TSD County Code:</b>		01				
<b>TSD County:</b>		Alameda				
<b>State Waste Code:</b>		151				
<b>State Waste Code Desc.:</b>		Asbestos containing waste				
<b>Method Code:</b>		H132				
<b>Method Description:</b>		LANDFILL OR SURFACE IMPOUNDMENT THAT WILL BE CLOSED AS LANDFILL( TO INCLUDE ON-SITE TREATMENT AND/OR STABILIZATION)				
<b>Tons:</b>		8				
<b>Year:</b>		2012				
--		--				
<b>Generator EPA ID:</b>		CAD009126418				
<b>Generator County Code:</b>		01				
<b>Generator County:</b>		Alameda				
<b>TSD EPA ID:</b>		CAD981382732				
<b>TSD County Code:</b>		01				
<b>TSD County:</b>		Alameda				

<b>Map Key</b>	<b>Number of Records</b>	<b>Direction</b>	<b>Distance (mi/ft)</b>	<b>Elev/Diff (ft)</b>	<b>Site</b>	<b>DB</b>
<b>State Waste Code:</b>			151			
<b>State Waste Code Desc.:</b>			Asbestos containing waste			
<b>Method Code:</b>			H132			
<b>Method Description:</b>			LANDFILL OR SURFACE IMPOUNDMENT THAT WILL BE CLOSED AS LANDFILL( TO INCLUDE ON-SITE TREATMENT AND/OR STABILIZATION)			
<b>Tons:</b>			0.8			
<b>Year:</b>			2014			
--			--			
<b>Generator EPA ID:</b>			CAD009126418			
<b>Generator County Code:</b>			01			
<b>Generator County:</b>			Alameda			
<b>TSD EPA ID:</b>			CAD981382732			
<b>TSD County Code:</b>			01			
<b>TSD County:</b>			Alameda			
<b>State Waste Code:</b>			151			
<b>State Waste Code Desc.:</b>			Asbestos containing waste			
<b>Method Code:</b>			H132			
<b>Method Description:</b>			LANDFILL OR SURFACE IMPOUNDMENT THAT WILL BE CLOSED AS LANDFILL( TO INCLUDE ON-SITE TREATMENT AND/OR STABILIZATION)			
<b>Tons:</b>			3.68			
<b>Year:</b>			2015			
--			--			
<b>Generator EPA ID:</b>			CAD009126418			
<b>Generator County Code:</b>			01			
<b>Generator County:</b>			Alameda			
<b>TSD EPA ID:</b>			CAL000190080			
<b>TSD County Code:</b>			39			
<b>TSD County:</b>			San Joaquin			
<b>State Waste Code:</b>			151			
<b>State Waste Code Desc.:</b>			Asbestos containing waste			
<b>Method Code:</b>			H132			
<b>Method Description:</b>			LANDFILL OR SURFACE IMPOUNDMENT THAT WILL BE CLOSED AS LANDFILL( TO INCLUDE ON-SITE TREATMENT AND/OR STABILIZATION)			
<b>Tons:</b>			0.4			
<b>Year:</b>			2006			
--			--			
<b>Generator EPA ID:</b>			CAD009126418			
<b>Generator County Code:</b>			01			
<b>Generator County:</b>			Alameda			
<b>TSD EPA ID:</b>			CAL000190080			
<b>TSD County Code:</b>			39			
<b>TSD County:</b>			San Joaquin			
<b>State Waste Code:</b>			151			
<b>State Waste Code Desc.:</b>			Asbestos containing waste			
<b>Method Code:</b>			H132			
<b>Method Description:</b>			LANDFILL OR SURFACE IMPOUNDMENT THAT WILL BE CLOSED AS LANDFILL( TO INCLUDE ON-SITE TREATMENT AND/OR STABILIZATION)			
<b>Tons:</b>			0.8			
<b>Year:</b>			2008			
--			--			
<b>Generator EPA ID:</b>			CAD009126418			
<b>Generator County Code:</b>			01			
<b>Generator County:</b>			Alameda			
<b>TSD EPA ID:</b>			CAD981382732			
<b>TSD County Code:</b>			01			
<b>TSD County:</b>			Alameda			
<b>State Waste Code:</b>			151			
<b>State Waste Code Desc.:</b>			Asbestos containing waste			
<b>Method Code:</b>			D80			
<b>Method Description:</b>			Disposal, landfill			
<b>Tons:</b>			52.2536			
<b>Year:</b>			1998			
--			--			
<b>Generator EPA ID:</b>			CAD009126418			
<b>Generator County Code:</b>			01			
<b>Generator County:</b>			Alameda			
<b>TSD EPA ID:</b>			CAD981382732			
<b>TSD County Code:</b>			01			
<b>TSD County:</b>			Alameda			



<b>Map Key</b>	<b>Number of Records</b>	<b>Direction</b>	<b>Distance (mi/ft)</b>	<b>Elev/Diff (ft)</b>	<b>Site</b>	<b>DB</b>
<b>State Waste Code:</b>			151			
<b>State Waste Code Desc.:</b>			Asbestos containing waste			
<b>Method Code:</b>			D80			
<b>Method Description:</b>			Disposal, landfill			
<b>Tons:</b>			54.1499			
<b>Year:</b>			1999			
--			--			
<b>Generator EPA ID:</b>			CAD009126418			
<b>Generator County Code:</b>			01			
<b>Generator County:</b>			Alameda			
<b>TSD EPA ID:</b>			CAD981382732			
<b>TSD County Code:</b>			01			
<b>TSD County:</b>			Alameda			
<b>State Waste Code:</b>			151			
<b>State Waste Code Desc.:</b>			Asbestos containing waste			
<b>Method Code:</b>			D80			
<b>Method Description:</b>			Disposal, landfill			
<b>Tons:</b>			38.3474			
<b>Year:</b>			2000			
--			--			
<b>Generator EPA ID:</b>			CAD009126418			
<b>Generator County Code:</b>			01			
<b>Generator County:</b>			Alameda			
<b>TSD EPA ID:</b>			CAD981382732			
<b>TSD County Code:</b>			01			
<b>TSD County:</b>			Alameda			
<b>State Waste Code:</b>			151			
<b>State Waste Code Desc.:</b>			Asbestos containing waste			
<b>Method Code:</b>			D80			
<b>Method Description:</b>			Disposal, landfill			
<b>Tons:</b>			40.8758			
<b>Year:</b>			2001			
--			--			
<b>Generator EPA ID:</b>			CAD009126418			
<b>Generator County Code:</b>			01			
<b>Generator County:</b>			Alameda			
<b>TSD EPA ID:</b>			CAD981382732			
<b>TSD County Code:</b>			01			
<b>TSD County:</b>			Alameda			
<b>State Waste Code:</b>			151			
<b>State Waste Code Desc.:</b>			Asbestos containing waste			
<b>Method Code:</b>			D80			
<b>Method Description:</b>			Disposal, landfill			
<b>Tons:</b>			29.498			
<b>Year:</b>			2002			
--			--			
<b>Generator EPA ID:</b>			CAD009126418			
<b>Generator County Code:</b>			01			
<b>Generator County:</b>			Alameda			
<b>TSD EPA ID:</b>			CAL000027741			
<b>TSD County Code:</b>			05			
<b>TSD County:</b>			Calaveras			
<b>State Waste Code:</b>			151			
<b>State Waste Code Desc.:</b>			Asbestos containing waste			
<b>Method Code:</b>			D80			
<b>Method Description:</b>			Disposal, landfill			
<b>Tons:</b>			58.5746			
<b>Year:</b>			1993			
--			--			
<b>Generator EPA ID:</b>			CAD009126418			
<b>Generator County Code:</b>			01			
<b>Generator County:</b>			Alameda			
<b>TSD EPA ID:</b>			CAL000027741			
<b>TSD County Code:</b>			05			
<b>TSD County:</b>			Calaveras			
<b>State Waste Code:</b>			151			
<b>State Waste Code Desc.:</b>			Asbestos containing waste			
<b>Method Code:</b>			D80			
<b>Method Description:</b>			Disposal, landfill			

<b>Map Key</b>	<b>Number of Records</b>	<b>Direction</b>	<b>Distance (mi/ft)</b>	<b>Elev/Diff (ft)</b>	<b>Site</b>	<b>DB</b>
<b>Tons:</b>			27.8124			
<b>Year:</b>			1994			
--			--			
<b>Generator EPA ID:</b>			CAD009126418			
<b>Generator County Code:</b>			01			
<b>Generator County:</b>			Alameda			
<b>TSD EPA ID:</b>			CAL000027741			
<b>TSD County Code:</b>			05			
<b>TSD County:</b>			Calaveras			
<b>State Waste Code:</b>			151			
<b>State Waste Code Desc.:</b>			Asbestos containing waste			
<b>Method Code:</b>			D80			
<b>Method Description:</b>			Disposal, landfill			
<b>Tons:</b>			54.3606			
<b>Year:</b>			1995			
--			--			
<b>Generator EPA ID:</b>			CAD009126418			
<b>Generator County Code:</b>			01			
<b>Generator County:</b>			Alameda			
<b>TSD EPA ID:</b>			CAL000027741			
<b>TSD County Code:</b>			05			
<b>TSD County:</b>			Calaveras			
<b>State Waste Code:</b>			151			
<b>State Waste Code Desc.:</b>			Asbestos containing waste			
<b>Method Code:</b>			D80			
<b>Method Description:</b>			Disposal, landfill			
<b>Tons:</b>			9.2708			
<b>Year:</b>			1996			
--			--			
<b>Generator EPA ID:</b>			CAD009126418			
<b>Generator County Code:</b>			01			
<b>Generator County:</b>			Alameda			
<b>TSD EPA ID:</b>			CAL000027741			
<b>TSD County Code:</b>			05			
<b>TSD County:</b>			Calaveras			
<b>State Waste Code:</b>			151			
<b>State Waste Code Desc.:</b>			Asbestos containing waste			
<b>Method Code:</b>			D80			
<b>Method Description:</b>			Disposal, landfill			
<b>Tons:</b>			158.4464			
<b>Year:</b>			1997			
--			--			
<b>Generator EPA ID:</b>			CAD009126418			
<b>Generator County Code:</b>			01			
<b>Generator County:</b>			Alameda			
<b>TSD EPA ID:</b>			CAL000027741			
<b>TSD County Code:</b>			05			
<b>TSD County:</b>			Calaveras			
<b>State Waste Code:</b>			151			
<b>State Waste Code Desc.:</b>			Asbestos containing waste			
<b>Method Code:</b>			D80			
<b>Method Description:</b>			Disposal, landfill			
<b>Tons:</b>			15.5918			
<b>Year:</b>			1998			
--			--			
<b>Generator EPA ID:</b>			CAD009126418			
<b>Generator County Code:</b>			01			
<b>Generator County:</b>			Alameda			
<b>TSD EPA ID:</b>			CAL000190080			
<b>TSD County Code:</b>			39			
<b>TSD County:</b>			San Joaquin			
<b>State Waste Code:</b>			151			
<b>State Waste Code Desc.:</b>			Asbestos containing waste			
<b>Method Code:</b>			D80			
<b>Method Description:</b>			Disposal, landfill			
<b>Tons:</b>			15.1704			
<b>Year:</b>			2002			
--			--			
<b>Generator EPA ID:</b>			CAD009126418			

<b>Map Key</b>	<b>Number of Records</b>	<b>Direction</b>	<b>Distance (mi/ft)</b>	<b>Elev/Diff (ft)</b>	<b>Site</b>	<b>DB</b>
<b>Generator County Code:</b>		01				
<b>Generator County:</b>		Alameda				
<b>TSD EPA ID:</b>		CAL000190080				
<b>TSD County Code:</b>		39				
<b>TSD County:</b>		San Joaquin				
<b>State Waste Code:</b>		151				
<b>State Waste Code Desc.:</b>		Asbestos containing waste				
<b>Method Code:</b>		D80				
<b>Method Description:</b>		Disposal, landfill				
<b>Tons:</b>		28.6552				
<b>Year:</b>		2003				
--		--				
<b>Generator EPA ID:</b>		CAD009126418				
<b>Generator County Code:</b>		01				
<b>Generator County:</b>		Alameda				
<b>TSD EPA ID:</b>		CAL000190080				
<b>TSD County Code:</b>		39				
<b>TSD County:</b>		San Joaquin				
<b>State Waste Code:</b>		151				
<b>State Waste Code Desc.:</b>		Asbestos containing waste				
<b>Method Code:</b>		D80				
<b>Method Description:</b>		Disposal, landfill				
<b>Tons:</b>		26.9696				
<b>Year:</b>		2004				
--		--				
<b>Generator EPA ID:</b>		CAD009126418				
<b>Generator County Code:</b>		01				
<b>Generator County:</b>		Alameda				
<b>TSD EPA ID:</b>		CAL000190080				
<b>TSD County Code:</b>		39				
<b>TSD County:</b>		San Joaquin				
<b>State Waste Code:</b>		151				
<b>State Waste Code Desc.:</b>		Asbestos containing waste				
<b>Method Code:</b>		D80				
<b>Method Description:</b>		Disposal, landfill				
<b>Tons:</b>		16.856				
<b>Year:</b>		2005				
--		--				
<b>Generator EPA ID:</b>		CAD009126418				
<b>Generator County Code:</b>		01				
<b>Generator County:</b>		Alameda				
<b>TSD EPA ID:</b>		CAL000190080				
<b>TSD County Code:</b>		39				
<b>TSD County:</b>		San Joaquin				
<b>State Waste Code:</b>		151				
<b>State Waste Code Desc.:</b>		Asbestos containing waste				
<b>Method Code:</b>		D80				
<b>Method Description:</b>		Disposal, landfill				
<b>Tons:</b>		9.2708				
<b>Year:</b>		2006				
--		--				
<b>Generator EPA ID:</b>		CAD009126418				
<b>Generator County Code:</b>		01				
<b>Generator County:</b>		Alameda				
<b>TSD EPA ID:</b>		CAD982042475				
<b>TSD County Code:</b>		48				
<b>TSD County:</b>		Solano				
<b>State Waste Code:</b>		151				
<b>State Waste Code Desc.:</b>		Asbestos containing waste				
<b>Method Code:</b>		D80				
<b>Method Description:</b>		Disposal, landfill				
<b>Tons:</b>		10.9564				
<b>Year:</b>		2001				
--		--				
<b>Generator EPA ID:</b>		CAD009126418				
<b>Generator County Code:</b>		01				
<b>Generator County:</b>		Alameda				
<b>TSD EPA ID:</b>						
<b>TSD County Code:</b>						

<b>Map Key</b>	<b>Number of Records</b>	<b>Direction</b>	<b>Distance (mi/ft)</b>	<b>Elev/Diff (ft)</b>	<b>Site</b>	<b>DB</b>
<b>TSD County:</b>						
<b>State Waste Code:</b>			151			
<b>State Waste Code Desc.:</b>			Asbestos containing waste			
<b>Method Code:</b>			D80			
<b>Method Description:</b>			Disposal, landfill			
<b>Tons:</b>			5.8996			
<b>Year:</b>			2001			
--			--			
<b>Generator EPA ID:</b>			CAD009126418			
<b>Generator County Code:</b>			01			
<b>Generator County:</b>			Alameda			
<b>TSD EPA ID:</b>			CAD050806850			
<b>TSD County Code:</b>			19			
<b>TSD County:</b>			Los Angeles			
<b>State Waste Code:</b>			151			
<b>State Waste Code Desc.:</b>			Asbestos containing waste			
<b>Method Code:</b>			H01			
<b>Method Description:</b>			Transfer station			
<b>Tons:</b>			0.675			
<b>Year:</b>			1997			
--			--			
<b>Generator EPA ID:</b>			CAD009126418			
<b>Generator County Code:</b>			01			
<b>Generator County:</b>			Alameda			
<b>TSD EPA ID:</b>			CAD981382732			
<b>TSD County Code:</b>			01			
<b>TSD County:</b>			Alameda			
<b>State Waste Code:</b>			151			
<b>State Waste Code Desc.:</b>			Asbestos containing waste			
<b>Method Code:</b>						
<b>Method Description:</b>						
<b>Tons:</b>			1.6856			
<b>Year:</b>			2001			
--			--			
<b>Generator EPA ID:</b>			CAD009126418			
<b>Generator County Code:</b>			01			
<b>Generator County:</b>			Alameda			
<b>TSD EPA ID:</b>			CAL000027741			
<b>TSD County Code:</b>			05			
<b>TSD County:</b>			Calaveras			
<b>State Waste Code:</b>			151			
<b>State Waste Code Desc.:</b>			Asbestos containing waste			
<b>Method Code:</b>						
<b>Method Description:</b>						
<b>Tons:</b>			33.712			
<b>Year:</b>			1993			
--			--			
<b>Generator EPA ID:</b>			CAD009126418			
<b>Generator County Code:</b>			01			
<b>Generator County:</b>			Alameda			
<b>TSD EPA ID:</b>			CAL000027741			
<b>TSD County Code:</b>			05			
<b>TSD County:</b>			Calaveras			
<b>State Waste Code:</b>			151			
<b>State Waste Code Desc.:</b>			Asbestos containing waste			
<b>Method Code:</b>						
<b>Method Description:</b>						
<b>Tons:</b>			0.4214			
<b>Year:</b>			1994			
--			--			
<b>Generator EPA ID:</b>			CAD009126418			
<b>Generator County Code:</b>			01			
<b>Generator County:</b>			Alameda			
<b>TSD EPA ID:</b>			CAL000190080			
<b>TSD County Code:</b>			39			
<b>TSD County:</b>			San Joaquin			
<b>State Waste Code:</b>			151			
<b>State Waste Code Desc.:</b>			Asbestos containing waste			
<b>Method Code:</b>						

Map Key	Number of Records	Direction	Distance (mi/ft)	Elev/Diff (ft)	Site	DB
<b>Method Description:</b>						
Tons:			8.428			
Year:			2006			
--			--			
Generator EPA ID:			CAD009126418			
Generator County Code:			01			
Generator County:			Alameda			
TSD EPA ID:			CAD982042475			
TSD County Code:			48			
TSD County:			Solano			
State Waste Code:			151			
State Waste Code Desc.:			Asbestos containing waste			
Method Code:						
<b>Method Description:</b>						
Tons:			0.8428			
Year:			2001			
--			--			
Generator EPA ID:			CAD009126418			
Generator County Code:			01			
Generator County:			Alameda			
TSD EPA ID:			UTD981552177			
TSD County Code:			99			
TSD County:			Unknown			
State Waste Code:			181			
State Waste Code Desc.:			Other inorganic solid waste			
Method Code:			H040			
Method Description:			INCINERATION--THERMAL DESTRUCTION OTHER THAN USE AS A FUEL			
Tons:			0.066			
Year:			2012			
--			--			
Generator EPA ID:			CAD009126418			
Generator County Code:			01			
Generator County:			Alameda			
TSD EPA ID:			CAD980675276			
TSD County Code:			15			
TSD County:			Kern			
State Waste Code:			181			
State Waste Code Desc.:			Other inorganic solid waste			
Method Code:			H132			
Method Description:			LANDFILL OR SURFACE IMPOUNDMENT THAT WILL BE CLOSED AS LANDFILL( TO INCLUDE ON-SITE TREATMENT AND/OR STABILIZATION)			
Tons:			0.717			
Year:			2013			
--			--			
Generator EPA ID:			CAD009126418			
Generator County Code:			01			
Generator County:			Alameda			
TSD EPA ID:			NVT330010000			
TSD County Code:			99			
TSD County:			Unknown			
State Waste Code:			181			
State Waste Code Desc.:			Other inorganic solid waste			
Method Code:			H132			
Method Description:			LANDFILL OR SURFACE IMPOUNDMENT THAT WILL BE CLOSED AS LANDFILL( TO INCLUDE ON-SITE TREATMENT AND/OR STABILIZATION)			
Tons:			3.3712			
Year:			2013			
--			--			
Generator EPA ID:			CAD009126418			
Generator County Code:			01			
Generator County:			Alameda			
TSD EPA ID:			CAT080014079			
TSD County Code:			07			
TSD County:			Contra Costa			
State Waste Code:			181			
State Waste Code Desc.:			Other inorganic solid waste			
Method Code:			H141			
Method Description:			STORAGE, BULKING, AND/OR TRANSFER OFF SITE--NO TREATMENT/RECOVERY (H010-H129) OR (H131-H135)			

<b>Map Key</b>	<b>Number of Records</b>	<b>Direction</b>	<b>Distance (mi/ft)</b>	<b>Elev/Diff (ft)</b>	<b>Site</b>	<b>DB</b>
<b>Tons:</b>			0.0415			
<b>Year:</b>			2006			
--			--			
<b>Generator EPA ID:</b>			CAD009126418			
<b>Generator County Code:</b>			01			
<b>Generator County:</b>			Alameda			
<b>TSD EPA ID:</b>			CAT080014079			
<b>TSD County Code:</b>			07			
<b>TSD County:</b>			Contra Costa			
<b>State Waste Code:</b>			181			
<b>State Waste Code Desc.:</b>			Other inorganic solid waste			
<b>Method Code:</b>			H141			
<b>Method Description:</b>			STORAGE, BULKING, AND/OR TRANSFER OFF SITE--NO TREATMENT/RECOVERY (H010-H129) OR (H131-H135)			
<b>Tons:</b>			0.0345			
<b>Year:</b>			2007			
--			--			
<b>Generator EPA ID:</b>			CAD009126418			
<b>Generator County Code:</b>			01			
<b>Generator County:</b>			Alameda			
<b>TSD EPA ID:</b>			CAD028409019			
<b>TSD County Code:</b>			19			
<b>TSD County:</b>			Los Angeles			
<b>State Waste Code:</b>			181			
<b>State Waste Code Desc.:</b>			Other inorganic solid waste			
<b>Method Code:</b>			H141			
<b>Method Description:</b>			STORAGE, BULKING, AND/OR TRANSFER OFF SITE--NO TREATMENT/RECOVERY (H010-H129) OR (H131-H135)			
<b>Tons:</b>			1.14			
<b>Year:</b>			2008			
--			--			
<b>Generator EPA ID:</b>			CAD009126418			
<b>Generator County Code:</b>			01			
<b>Generator County:</b>			Alameda			
<b>TSD EPA ID:</b>			CAD044429835			
<b>TSD County Code:</b>			19			
<b>TSD County:</b>			Los Angeles			
<b>State Waste Code:</b>			181			
<b>State Waste Code Desc.:</b>			Other inorganic solid waste			
<b>Method Code:</b>			H141			
<b>Method Description:</b>			STORAGE, BULKING, AND/OR TRANSFER OFF SITE--NO TREATMENT/RECOVERY (H010-H129) OR (H131-H135)			
<b>Tons:</b>			0.0895			
<b>Year:</b>			2009			
--			--			
<b>Generator EPA ID:</b>			CAD009126418			
<b>Generator County Code:</b>			01			
<b>Generator County:</b>			Alameda			
<b>TSD EPA ID:</b>			CAD028409019			
<b>TSD County Code:</b>			19			
<b>TSD County:</b>			Los Angeles			
<b>State Waste Code:</b>			181			
<b>State Waste Code Desc.:</b>			Other inorganic solid waste			
<b>Method Code:</b>			H141			
<b>Method Description:</b>			STORAGE, BULKING, AND/OR TRANSFER OFF SITE--NO TREATMENT/RECOVERY (H010-H129) OR (H131-H135)			
<b>Tons:</b>			0.75			
<b>Year:</b>			2011			
--			--			
<b>Generator EPA ID:</b>			CAD009126418			
<b>Generator County Code:</b>			01			
<b>Generator County:</b>			Alameda			
<b>TSD EPA ID:</b>			CAD028409019			
<b>TSD County Code:</b>			19			
<b>TSD County:</b>			Los Angeles			
<b>State Waste Code:</b>			181			
<b>State Waste Code Desc.:</b>			Other inorganic solid waste			
<b>Method Code:</b>			H141			
<b>Method Description:</b>			STORAGE, BULKING, AND/OR TRANSFER OFF SITE--NO TREATMENT/RECOVERY (H010-H129) OR (H131-H135)			

<b>Map Key</b>	<b>Number of Records</b>	<b>Direction</b>	<b>Distance (mi/ft)</b>	<b>Elev/Diff (ft)</b>	<b>Site</b>	<b>DB</b>
					H135)	
<b>Tons:</b>			0.275			
<b>Year:</b>			2013			
--			--			
<b>Generator EPA ID:</b>			CAD009126418			
<b>Generator County Code:</b>			01			
<b>Generator County:</b>			Alameda			
<b>TSD EPA ID:</b>			CAD028409019			
<b>TSD County Code:</b>			19			
<b>TSD County:</b>			Los Angeles			
<b>State Waste Code:</b>			181			
<b>State Waste Code Desc.:</b>			Other inorganic solid waste			
<b>Method Code:</b>			H141			
<b>Method Description:</b>			STORAGE, BULKING, AND/OR TRANSFER OFF SITE--NO TREATMENT/RECOVERY (H010-H129) OR (H131-H135)			
<b>Tons:</b>			0.015			
<b>Year:</b>			2014			
--			--			
<b>Generator EPA ID:</b>			CAD009126418			
<b>Generator County Code:</b>			01			
<b>Generator County:</b>			Alameda			
<b>TSD EPA ID:</b>			CAD028409019			
<b>TSD County Code:</b>			19			
<b>TSD County:</b>			Los Angeles			
<b>State Waste Code:</b>			181			
<b>State Waste Code Desc.:</b>			Other inorganic solid waste			
<b>Method Code:</b>			H141			
<b>Method Description:</b>			STORAGE, BULKING, AND/OR TRANSFER OFF SITE--NO TREATMENT/RECOVERY (H010-H129) OR (H131-H135)			
<b>Tons:</b>			0.15			
<b>Year:</b>			2015			
--			--			
<b>Generator EPA ID:</b>			CAD009126418			
<b>Generator County Code:</b>			01			
<b>Generator County:</b>			Alameda			
<b>TSD EPA ID:</b>			CAD059494310			
<b>TSD County Code:</b>			43			
<b>TSD County:</b>			Santa Clara			
<b>State Waste Code:</b>			181			
<b>State Waste Code Desc.:</b>			Other inorganic solid waste			
<b>Method Code:</b>			H141			
<b>Method Description:</b>			STORAGE, BULKING, AND/OR TRANSFER OFF SITE--NO TREATMENT/RECOVERY (H010-H129) OR (H131-H135)			
<b>Tons:</b>			1.55			
<b>Year:</b>			2012			
--			--			
<b>Generator EPA ID:</b>			CAD009126418			
<b>Generator County Code:</b>			01			
<b>Generator County:</b>			Alameda			
<b>TSD EPA ID:</b>			CAD059494310			
<b>TSD County Code:</b>			43			
<b>TSD County:</b>			Santa Clara			
<b>State Waste Code:</b>			181			
<b>State Waste Code Desc.:</b>			Other inorganic solid waste			
<b>Method Code:</b>			H141			
<b>Method Description:</b>			STORAGE, BULKING, AND/OR TRANSFER OFF SITE--NO TREATMENT/RECOVERY (H010-H129) OR (H131-H135)			
<b>Tons:</b>			0.7			
<b>Year:</b>			2013			
--			--			
<b>Generator EPA ID:</b>			CAD009126418			
<b>Generator County Code:</b>			01			
<b>Generator County:</b>			Alameda			
<b>TSD EPA ID:</b>			CAD059494310			
<b>TSD County Code:</b>			43			
<b>TSD County:</b>			Santa Clara			
<b>State Waste Code:</b>			181			
<b>State Waste Code Desc.:</b>			Other inorganic solid waste			
<b>Method Code:</b>			H141			

<b>Map Key</b>	<b>Number of Records</b>	<b>Direction</b>	<b>Distance (mi/ft)</b>	<b>Elev/Diff (ft)</b>	<b>Site</b>	<b>DB</b>
<b>Method Description:</b>					STORAGE, BULKING, AND/OR TRANSFER OFF SITE--NO TREATMENT/RECOVERY (H010-H129) OR (H131-H135)	
<b>Tons:</b>					1.1575	
<b>Year:</b>					2014	
--					--	
<b>Generator EPA ID:</b>					CAD009126418	
<b>Generator County Code:</b>					01	
<b>Generator County:</b>					Alameda	
<b>TSD EPA ID:</b>					CAD059494310	
<b>TSD County Code:</b>					43	
<b>TSD County:</b>					Santa Clara	
<b>State Waste Code:</b>					181	
<b>State Waste Code Desc.:</b>					Other inorganic solid waste	
<b>Method Code:</b>					H141	
<b>Method Description:</b>					STORAGE, BULKING, AND/OR TRANSFER OFF SITE--NO TREATMENT/RECOVERY (H010-H129) OR (H131-H135)	
<b>Tons:</b>					1.1095	
<b>Year:</b>					2015	
--					--	
<b>Generator EPA ID:</b>					CAD009126418	
<b>Generator County Code:</b>					01	
<b>Generator County:</b>					Alameda	
<b>TSD EPA ID:</b>					CAT000646117	
<b>TSD County Code:</b>					16	
<b>TSD County:</b>					Kings	
<b>State Waste Code:</b>					181	
<b>State Waste Code Desc.:</b>					Other inorganic solid waste	
<b>Method Code:</b>					D80	
<b>Method Description:</b>					Disposal, landfill	
<b>Tons:</b>					76.3408	
<b>Year:</b>					1993	
--					--	
<b>Generator EPA ID:</b>					CAD009126418	
<b>Generator County Code:</b>					01	
<b>Generator County:</b>					Alameda	
<b>TSD EPA ID:</b>					CAT000646117	
<b>TSD County Code:</b>					16	
<b>TSD County:</b>					Kings	
<b>State Waste Code:</b>					181	
<b>State Waste Code Desc.:</b>					Other inorganic solid waste	
<b>Method Code:</b>					D80	
<b>Method Description:</b>					Disposal, landfill	
<b>Tons:</b>					15.1704	
<b>Year:</b>					1994	
--					--	
<b>Generator EPA ID:</b>					CAD009126418	
<b>Generator County Code:</b>					01	
<b>Generator County:</b>					Alameda	
<b>TSD EPA ID:</b>					CAT000646117	
<b>TSD County Code:</b>					16	
<b>TSD County:</b>					Kings	
<b>State Waste Code:</b>					181	
<b>State Waste Code Desc.:</b>					Other inorganic solid waste	
<b>Method Code:</b>					D80	
<b>Method Description:</b>					Disposal, landfill	
<b>Tons:</b>					530.964	
<b>Year:</b>					1995	
--					--	
<b>Generator EPA ID:</b>					CAD009126418	
<b>Generator County Code:</b>					01	
<b>Generator County:</b>					Alameda	
<b>TSD EPA ID:</b>					CAT000646117	
<b>TSD County Code:</b>					16	
<b>TSD County:</b>					Kings	
<b>State Waste Code:</b>					181	
<b>State Waste Code Desc.:</b>					Other inorganic solid waste	
<b>Method Code:</b>					D80	
<b>Method Description:</b>					Disposal, landfill	
<b>Tons:</b>					85.1228	



<b>Map Key</b>	<b>Number of Records</b>	<b>Direction</b>	<b>Distance (mi/ft)</b>	<b>Elev/Diff (ft)</b>	<b>Site</b>	<b>DB</b>
Year:		2001				
--		--				
<b>Generator EPA ID:</b>		CAD009126418				
<b>Generator County Code:</b>		01				
<b>Generator County:</b>		Alameda				
<b>TSD EPA ID:</b>		CAD059494310				
<b>TSD County Code:</b>		43				
<b>TSD County:</b>		Santa Clara				
<b>State Waste Code:</b>		181				
<b>State Waste Code Desc.:</b>		Other inorganic solid waste				
<b>Method Code:</b>		D99				
<b>Method Description:</b>		Disposal, other				
<b>Tons:</b>		1.763				
<b>Year:</b>		1998				
--		--				
<b>Generator EPA ID:</b>		CAD009126418				
<b>Generator County Code:</b>		01				
<b>Generator County:</b>		Alameda				
<b>TSD EPA ID:</b>		CAD059494310				
<b>TSD County Code:</b>		43				
<b>TSD County:</b>		Santa Clara				
<b>State Waste Code:</b>		181				
<b>State Waste Code Desc.:</b>		Other inorganic solid waste				
<b>Method Code:</b>		D99				
<b>Method Description:</b>		Disposal, other				
<b>Tons:</b>		0.35				
<b>Year:</b>		2000				
--		--				
<b>Generator EPA ID:</b>		CAD009126418				
<b>Generator County Code:</b>		01				
<b>Generator County:</b>		Alameda				
<b>TSD EPA ID:</b>		CAT080014079				
<b>TSD County Code:</b>		07				
<b>TSD County:</b>		Contra Costa				
<b>State Waste Code:</b>		181				
<b>State Waste Code Desc.:</b>		Other inorganic solid waste				
<b>Method Code:</b>		H01				
<b>Method Description:</b>		Transfer station				
<b>Tons:</b>		0.5				
<b>Year:</b>		1993				
--		--				
<b>Generator EPA ID:</b>		CAD009126418				
<b>Generator County Code:</b>		01				
<b>Generator County:</b>		Alameda				
<b>TSD EPA ID:</b>		CAT080014079				
<b>TSD County Code:</b>		07				
<b>TSD County:</b>		Contra Costa				
<b>State Waste Code:</b>		181				
<b>State Waste Code Desc.:</b>		Other inorganic solid waste				
<b>Method Code:</b>		H01				
<b>Method Description:</b>		Transfer station				
<b>Tons:</b>		0.8425				
<b>Year:</b>		2002				
--		--				
<b>Generator EPA ID:</b>		CAD009126418				
<b>Generator County Code:</b>		01				
<b>Generator County:</b>		Alameda				
<b>TSD EPA ID:</b>		CAT080014079				
<b>TSD County Code:</b>		07				
<b>TSD County:</b>		Contra Costa				
<b>State Waste Code:</b>		181				
<b>State Waste Code Desc.:</b>		Other inorganic solid waste				
<b>Method Code:</b>		H01				
<b>Method Description:</b>		Transfer station				
<b>Tons:</b>		0.055				
<b>Year:</b>		2006				
--		--				
<b>Generator EPA ID:</b>		CAD009126418				
<b>Generator County Code:</b>		01				

<b>Map Key</b>	<b>Number of Records</b>	<b>Direction</b>	<b>Distance (mi/ft)</b>	<b>Elev/Diff (ft)</b>	<b>Site</b>	<b>DB</b>
<b>Generator County:</b>		Alameda				
<b>TSD EPA ID:</b>		CAD050806850				
<b>TSD County Code:</b>		19				
<b>TSD County:</b>		Los Angeles				
<b>State Waste Code:</b>		181				
<b>State Waste Code Desc.:</b>		Other inorganic solid waste				
<b>Method Code:</b>		H01				
<b>Method Description:</b>		Transfer station				
<b>Tons:</b>		0.1				
<b>Year:</b>		1993				
--		--				
<b>Generator EPA ID:</b>		CAD009126418				
<b>Generator County Code:</b>		01				
<b>Generator County:</b>		Alameda				
<b>TSD EPA ID:</b>		CAD050806850				
<b>TSD County Code:</b>		19				
<b>TSD County:</b>		Los Angeles				
<b>State Waste Code:</b>		181				
<b>State Waste Code Desc.:</b>		Other inorganic solid waste				
<b>Method Code:</b>		H01				
<b>Method Description:</b>		Transfer station				
<b>Tons:</b>		0.325				
<b>Year:</b>		1996				
--		--				
<b>Generator EPA ID:</b>		CAD009126418				
<b>Generator County Code:</b>		01				
<b>Generator County:</b>		Alameda				
<b>TSD EPA ID:</b>		CAD050806850				
<b>TSD County Code:</b>		19				
<b>TSD County:</b>		Los Angeles				
<b>State Waste Code:</b>		181				
<b>State Waste Code Desc.:</b>		Other inorganic solid waste				
<b>Method Code:</b>		H01				
<b>Method Description:</b>		Transfer station				
<b>Tons:</b>		0.0425				
<b>Year:</b>		1997				
--		--				
<b>Generator EPA ID:</b>		CAD009126418				
<b>Generator County Code:</b>		01				
<b>Generator County:</b>		Alameda				
<b>TSD EPA ID:</b>		CAD028409019				
<b>TSD County Code:</b>		19				
<b>TSD County:</b>		Los Angeles				
<b>State Waste Code:</b>		181				
<b>State Waste Code Desc.:</b>		Other inorganic solid waste				
<b>Method Code:</b>		H01				
<b>Method Description:</b>		Transfer station				
<b>Tons:</b>		7.1638				
<b>Year:</b>		2001				
--		--				
<b>Generator EPA ID:</b>		CAD009126418				
<b>Generator County Code:</b>		01				
<b>Generator County:</b>		Alameda				
<b>TSD EPA ID:</b>		CAD059494310				
<b>TSD County Code:</b>		43				
<b>TSD County:</b>		Santa Clara				
<b>State Waste Code:</b>		181				
<b>State Waste Code Desc.:</b>		Other inorganic solid waste				
<b>Method Code:</b>		H01				
<b>Method Description:</b>		Transfer station				
<b>Tons:</b>		0.8925				
<b>Year:</b>		1998				
--		--				
<b>Generator EPA ID:</b>		CAD009126418				
<b>Generator County Code:</b>		01				
<b>Generator County:</b>		Alameda				
<b>TSD EPA ID:</b>		CAD059494310				
<b>TSD County Code:</b>		43				
<b>TSD County:</b>		Santa Clara				

<b>Map Key</b>	<b>Number of Records</b>	<b>Direction</b>	<b>Distance (mi/ft)</b>	<b>Elev/Diff (ft)</b>	<b>Site</b>	<b>DB</b>
<b>State Waste Code:</b>			181			
<b>State Waste Code Desc.:</b>			Other inorganic solid waste			
<b>Method Code:</b>			H01			
<b>Method Description:</b>			Transfer station			
<b>Tons:</b>			0.135			
<b>Year:</b>			1999			
--			--			
<b>Generator EPA ID:</b>			CAD009126418			
<b>Generator County Code:</b>			01			
<b>Generator County:</b>			Alameda			
<b>TSD EPA ID:</b>			CAD059494310			
<b>TSD County Code:</b>			43			
<b>TSD County:</b>			Santa Clara			
<b>State Waste Code:</b>			181			
<b>State Waste Code Desc.:</b>			Other inorganic solid waste			
<b>Method Code:</b>			H01			
<b>Method Description:</b>			Transfer station			
<b>Tons:</b>			1.1175			
<b>Year:</b>			2000			
--			--			
<b>Generator EPA ID:</b>			CAD009126418			
<b>Generator County Code:</b>			01			
<b>Generator County:</b>			Alameda			
<b>TSD EPA ID:</b>			CAD050806850			
<b>TSD County Code:</b>			19			
<b>TSD County:</b>			Los Angeles			
<b>State Waste Code:</b>			181			
<b>State Waste Code Desc.:</b>			Other inorganic solid waste			
<b>Method Code:</b>			R01			
<b>Method Description:</b>			Recycler			
<b>Tons:</b>			0.0025			
<b>Year:</b>			1997			
--			--			
<b>Generator EPA ID:</b>			CAD009126418			
<b>Generator County Code:</b>			01			
<b>Generator County:</b>			Alameda			
<b>TSD EPA ID:</b>			CAD050806850			
<b>TSD County Code:</b>			19			
<b>TSD County:</b>			Los Angeles			
<b>State Waste Code:</b>			181			
<b>State Waste Code Desc.:</b>			Other inorganic solid waste			
<b>Method Code:</b>						
<b>Method Description:</b>						
<b>Tons:</b>			0.0325			
<b>Year:</b>			1997			
--			--			
<b>Generator EPA ID:</b>			CAD009126418			
<b>Generator County Code:</b>			01			
<b>Generator County:</b>			Alameda			
<b>TSD EPA ID:</b>			CAD050806850			
<b>TSD County Code:</b>			19			
<b>TSD County:</b>			Los Angeles			
<b>State Waste Code:</b>			211			
<b>State Waste Code Desc.:</b>			Halogenated solvents (chloroforms, methyl chloride, perchloroethylene, etc)			
<b>Method Code:</b>			H01			
<b>Method Description:</b>			Transfer station			
<b>Tons:</b>			0.06			
<b>Year:</b>			1997			
--			--			
<b>Generator EPA ID:</b>			CAD009126418			
<b>Generator County Code:</b>			01			
<b>Generator County:</b>			Alameda			
<b>TSD EPA ID:</b>			UTD981552177			
<b>TSD County Code:</b>			99			
<b>TSD County:</b>			Unknown			
<b>State Waste Code:</b>			212			
<b>State Waste Code Desc.:</b>			Oxygenated solvents (acetone, butanol, ethyl acetate, etc.)			
<b>Method Code:</b>			H040			
<b>Method Description:</b>			INCINERATION--THERMAL DESTRUCTION OTHER THAN USE AS A FUEL			

<b>Map Key</b>	<b>Number of Records</b>	<b>Direction</b>	<b>Distance (mi/ft)</b>	<b>Elev/Diff (ft)</b>	<b>Site</b>	<b>DB</b>
<b>Tons:</b>			0.228			
<b>Year:</b>			2008			
--			--			
<b>Generator EPA ID:</b>			CAD009126418			
<b>Generator County Code:</b>			01			
<b>Generator County:</b>			Alameda			
<b>TSD EPA ID:</b>			UTD981552177			
<b>TSD County Code:</b>			99			
<b>TSD County:</b>			Unknown			
<b>State Waste Code:</b>			212			
<b>State Waste Code Desc.:</b>			Oxygenated solvents (acetone, butanol, ethyl acetate, etc.)			
<b>Method Code:</b>			H040			
<b>Method Description:</b>			INCINERATION--THERMAL DESTRUCTION OTHER THAN USE AS A FUEL			
<b>Tons:</b>			0.15			
<b>Year:</b>			2010			
--			--			
<b>Generator EPA ID:</b>			CAD009126418			
<b>Generator County Code:</b>			01			
<b>Generator County:</b>			Alameda			
<b>TSD EPA ID:</b>			UTD981552177			
<b>TSD County Code:</b>			99			
<b>TSD County:</b>			Unknown			
<b>State Waste Code:</b>			212			
<b>State Waste Code Desc.:</b>			Oxygenated solvents (acetone, butanol, ethyl acetate, etc.)			
<b>Method Code:</b>			H040			
<b>Method Description:</b>			INCINERATION--THERMAL DESTRUCTION OTHER THAN USE AS A FUEL			
<b>Tons:</b>			1.625			
<b>Year:</b>			2011			
--			--			
<b>Generator EPA ID:</b>			CAD009126418			
<b>Generator County Code:</b>			01			
<b>Generator County:</b>			Alameda			
<b>TSD EPA ID:</b>			UTD981552177			
<b>TSD County Code:</b>			99			
<b>TSD County:</b>			Unknown			
<b>State Waste Code:</b>			212			
<b>State Waste Code Desc.:</b>			Oxygenated solvents (acetone, butanol, ethyl acetate, etc.)			
<b>Method Code:</b>			H040			
<b>Method Description:</b>			INCINERATION--THERMAL DESTRUCTION OTHER THAN USE AS A FUEL			
<b>Tons:</b>			0.175			
<b>Year:</b>			2012			
--			--			
<b>Generator EPA ID:</b>			CAD009126418			
<b>Generator County Code:</b>			01			
<b>Generator County:</b>			Alameda			
<b>TSD EPA ID:</b>			NED981723513			
<b>TSD County Code:</b>			99			
<b>TSD County:</b>			Unknown			
<b>State Waste Code:</b>			212			
<b>State Waste Code Desc.:</b>			Oxygenated solvents (acetone, butanol, ethyl acetate, etc.)			
<b>Method Code:</b>			H040			
<b>Method Description:</b>			INCINERATION--THERMAL DESTRUCTION OTHER THAN USE AS A FUEL			
<b>Tons:</b>			0.6105			
<b>Year:</b>			2013			
--			--			
<b>Generator EPA ID:</b>			CAD009126418			
<b>Generator County Code:</b>			01			
<b>Generator County:</b>			Alameda			
<b>TSD EPA ID:</b>			UTD981552177			
<b>TSD County Code:</b>			99			
<b>TSD County:</b>			Unknown			
<b>State Waste Code:</b>			212			
<b>State Waste Code Desc.:</b>			Oxygenated solvents (acetone, butanol, ethyl acetate, etc.)			
<b>Method Code:</b>			H040			
<b>Method Description:</b>			INCINERATION--THERMAL DESTRUCTION OTHER THAN USE AS A FUEL			
<b>Tons:</b>			0.3335			
<b>Year:</b>			2013			
--			--			
<b>Generator EPA ID:</b>			CAD009126418			

<b>Map Key</b>	<b>Number of Records</b>	<b>Direction</b>	<b>Distance (mi/ft)</b>	<b>Elev/Diff (ft)</b>	<b>Site</b>	<b>DB</b>
<b>Generator County Code:</b>		01				
<b>Generator County:</b>		Alameda				
<b>TSD EPA ID:</b>		UTD981552177				
<b>TSD County Code:</b>		99				
<b>TSD County:</b>		Unknown				
<b>State Waste Code:</b>		212				
<b>State Waste Code Desc.:</b>		Oxygenated solvents (acetone, butanol, ethyl acetate, etc.)				
<b>Method Code:</b>		H040				
<b>Method Description:</b>		INCINERATION--THERMAL DESTRUCTION OTHER THAN USE AS A FUEL				
<b>Tons:</b>		0.325				
<b>Year:</b>		2015				
--		--				
<b>Generator EPA ID:</b>		CAD009126418				
<b>Generator County Code:</b>		01				
<b>Generator County:</b>		Alameda				
<b>TSD EPA ID:</b>		CAD044429835				
<b>TSD County Code:</b>		19				
<b>TSD County:</b>		Los Angeles				
<b>State Waste Code:</b>		212				
<b>State Waste Code Desc.:</b>		Oxygenated solvents (acetone, butanol, ethyl acetate, etc.)				
<b>Method Code:</b>		H141				
<b>Method Description:</b>		STORAGE, BULKING, AND/OR TRANSFER OFF SITE--NO TREATMENT/RECOVERY (H010-H129) OR (H131-H135)				
<b>Tons:</b>		0.625				
<b>Year:</b>		2009				
--		--				
<b>Generator EPA ID:</b>		CAD009126418				
<b>Generator County Code:</b>		01				
<b>Generator County:</b>		Alameda				
<b>TSD EPA ID:</b>		CAD044429835				
<b>TSD County Code:</b>		19				
<b>TSD County:</b>		Los Angeles				
<b>State Waste Code:</b>		212				
<b>State Waste Code Desc.:</b>		Oxygenated solvents (acetone, butanol, ethyl acetate, etc.)				
<b>Method Code:</b>		H141				
<b>Method Description:</b>		STORAGE, BULKING, AND/OR TRANSFER OFF SITE--NO TREATMENT/RECOVERY (H010-H129) OR (H131-H135)				
<b>Tons:</b>		1.4725				
<b>Year:</b>		2010				
--		--				
<b>Generator EPA ID:</b>		CAD009126418				
<b>Generator County Code:</b>		01				
<b>Generator County:</b>		Alameda				
<b>TSD EPA ID:</b>		CAD059494310				
<b>TSD County Code:</b>		43				
<b>TSD County:</b>		Santa Clara				
<b>State Waste Code:</b>		212				
<b>State Waste Code Desc.:</b>		Oxygenated solvents (acetone, butanol, ethyl acetate, etc.)				
<b>Method Code:</b>		H141				
<b>Method Description:</b>		STORAGE, BULKING, AND/OR TRANSFER OFF SITE--NO TREATMENT/RECOVERY (H010-H129) OR (H131-H135)				
<b>Tons:</b>		5.0495				
<b>Year:</b>		2008				
--		--				
<b>Generator EPA ID:</b>		CAD009126418				
<b>Generator County Code:</b>		01				
<b>Generator County:</b>		Alameda				
<b>TSD EPA ID:</b>		CAD059494310				
<b>TSD County Code:</b>		43				
<b>TSD County:</b>		Santa Clara				
<b>State Waste Code:</b>		212				
<b>State Waste Code Desc.:</b>		Oxygenated solvents (acetone, butanol, ethyl acetate, etc.)				
<b>Method Code:</b>		H141				
<b>Method Description:</b>		STORAGE, BULKING, AND/OR TRANSFER OFF SITE--NO TREATMENT/RECOVERY (H010-H129) OR (H131-H135)				
<b>Tons:</b>		5.006				
<b>Year:</b>		2009				
--		--				
<b>Generator EPA ID:</b>		CAD009126418				

<b>Map Key</b>	<b>Number of Records</b>	<b>Direction</b>	<b>Distance (mi/ft)</b>	<b>Elev/Diff (ft)</b>	<b>Site</b>	<b>DB</b>
<b>Generator County Code:</b>		01				
<b>Generator County:</b>		Alameda				
<b>TSD EPA ID:</b>		CAD059494310				
<b>TSD County Code:</b>		43				
<b>TSD County:</b>		Santa Clara				
<b>State Waste Code:</b>		212				
<b>State Waste Code Desc.:</b>		Oxygenated solvents (acetone, butanol, ethyl acetate, etc.)				
<b>Method Code:</b>		H141				
<b>Method Description:</b>		STORAGE, BULKING, AND/OR TRANSFER OFF SITE--NO TREATMENT/RECOVERY (H010-H129) OR (H131-H135)				
<b>Tons:</b>		1.0425				
<b>Year:</b>		2010				
--		--				
<b>Generator EPA ID:</b>		CAD009126418				
<b>Generator County Code:</b>		01				
<b>Generator County:</b>		Alameda				
<b>TSD EPA ID:</b>		CAD059494310				
<b>TSD County Code:</b>		43				
<b>TSD County:</b>		Santa Clara				
<b>State Waste Code:</b>		212				
<b>State Waste Code Desc.:</b>		Oxygenated solvents (acetone, butanol, ethyl acetate, etc.)				
<b>Method Code:</b>		H141				
<b>Method Description:</b>		STORAGE, BULKING, AND/OR TRANSFER OFF SITE--NO TREATMENT/RECOVERY (H010-H129) OR (H131-H135)				
<b>Tons:</b>		1.221				
<b>Year:</b>		2011				
--		--				
<b>Generator EPA ID:</b>		CAD009126418				
<b>Generator County Code:</b>		01				
<b>Generator County:</b>		Alameda				
<b>TSD EPA ID:</b>		CAD059494310				
<b>TSD County Code:</b>		43				
<b>TSD County:</b>		Santa Clara				
<b>State Waste Code:</b>		212				
<b>State Waste Code Desc.:</b>		Oxygenated solvents (acetone, butanol, ethyl acetate, etc.)				
<b>Method Code:</b>		H141				
<b>Method Description:</b>		STORAGE, BULKING, AND/OR TRANSFER OFF SITE--NO TREATMENT/RECOVERY (H010-H129) OR (H131-H135)				
<b>Tons:</b>		2.108				
<b>Year:</b>		2012				
--		--				
<b>Generator EPA ID:</b>		CAD009126418				
<b>Generator County Code:</b>		01				
<b>Generator County:</b>		Alameda				
<b>TSD EPA ID:</b>		CAD059494310				
<b>TSD County Code:</b>		43				
<b>TSD County:</b>		Santa Clara				
<b>State Waste Code:</b>		212				
<b>State Waste Code Desc.:</b>		Oxygenated solvents (acetone, butanol, ethyl acetate, etc.)				
<b>Method Code:</b>		H141				
<b>Method Description:</b>		STORAGE, BULKING, AND/OR TRANSFER OFF SITE--NO TREATMENT/RECOVERY (H010-H129) OR (H131-H135)				
<b>Tons:</b>		0.553				
<b>Year:</b>		2013				
--		--				
<b>Generator EPA ID:</b>		CAD009126418				
<b>Generator County Code:</b>		01				
<b>Generator County:</b>		Alameda				
<b>TSD EPA ID:</b>		CAD059494310				
<b>TSD County Code:</b>		43				
<b>TSD County:</b>		Santa Clara				
<b>State Waste Code:</b>		212				
<b>State Waste Code Desc.:</b>		Oxygenated solvents (acetone, butanol, ethyl acetate, etc.)				
<b>Method Code:</b>		H141				
<b>Method Description:</b>		STORAGE, BULKING, AND/OR TRANSFER OFF SITE--NO TREATMENT/RECOVERY (H010-H129) OR (H131-H135)				
<b>Tons:</b>		0.953				
<b>Year:</b>		2014				
--		--				

<b>Map Key</b>	<b>Number of Records</b>	<b>Direction</b>	<b>Distance (mi/ft)</b>	<b>Elev/Diff (ft)</b>	<b>Site</b>	<b>DB</b>
<b>Generator EPA ID:</b>			CAD009126418			
<b>Generator County Code:</b>			01			
<b>Generator County:</b>			Alameda			
<b>TSD EPA ID:</b>			CAD059494310			
<b>TSD County Code:</b>			43			
<b>TSD County:</b>			Santa Clara			
<b>State Waste Code:</b>			212			
<b>State Waste Code Desc.:</b>			Oxygenated solvents (acetone, butanol, ethyl acetate, etc.)			
<b>Method Code:</b>			H141			
<b>Method Description:</b>			STORAGE, BULKING, AND/OR TRANSFER OFF SITE--NO TREATMENT/RECOVERY (H010-H129) OR (H131-H135)			
<b>Tons:</b>			0.5805			
<b>Year:</b>			2015			
--			--			
<b>Generator EPA ID:</b>			CAD009126418			
<b>Generator County Code:</b>			01			
<b>Generator County:</b>			Alameda			
<b>TSD EPA ID:</b>			UTD981552177			
<b>TSD County Code:</b>			99			
<b>TSD County:</b>			Unknown			
<b>State Waste Code:</b>			212			
<b>State Waste Code Desc.:</b>			Oxygenated solvents (acetone, butanol, ethyl acetate, etc.)			
<b>Method Code:</b>			H141			
<b>Method Description:</b>			STORAGE, BULKING, AND/OR TRANSFER OFF SITE--NO TREATMENT/RECOVERY (H010-H129) OR (H131-H135)			
<b>Tons:</b>			0.0715			
<b>Year:</b>			2009			
--			--			
<b>Generator EPA ID:</b>			CAD009126418			
<b>Generator County Code:</b>			01			
<b>Generator County:</b>			Alameda			
<b>TSD EPA ID:</b>			UTD981552177			
<b>TSD County Code:</b>			99			
<b>TSD County:</b>			Unknown			
<b>State Waste Code:</b>			212			
<b>State Waste Code Desc.:</b>			Oxygenated solvents (acetone, butanol, ethyl acetate, etc.)			
<b>Method Code:</b>			H141			
<b>Method Description:</b>			STORAGE, BULKING, AND/OR TRANSFER OFF SITE--NO TREATMENT/RECOVERY (H010-H129) OR (H131-H135)			
<b>Tons:</b>			1.599			
<b>Year:</b>			2010			
--			--			
<b>Generator EPA ID:</b>			CAD009126418			
<b>Generator County Code:</b>			01			
<b>Generator County:</b>			Alameda			
<b>TSD EPA ID:</b>			UTD981552177			
<b>TSD County Code:</b>			99			
<b>TSD County:</b>			Unknown			
<b>State Waste Code:</b>			212			
<b>State Waste Code Desc.:</b>			Oxygenated solvents (acetone, butanol, ethyl acetate, etc.)			
<b>Method Code:</b>			H141			
<b>Method Description:</b>			STORAGE, BULKING, AND/OR TRANSFER OFF SITE--NO TREATMENT/RECOVERY (H010-H129) OR (H131-H135)			
<b>Tons:</b>			9.4605			
<b>Year:</b>			2011			
--			--			
<b>Generator EPA ID:</b>			CAD009126418			
<b>Generator County Code:</b>			01			
<b>Generator County:</b>			Alameda			
<b>TSD EPA ID:</b>			UTD981552177			
<b>TSD County Code:</b>			99			
<b>TSD County:</b>			Unknown			
<b>State Waste Code:</b>			212			
<b>State Waste Code Desc.:</b>			Oxygenated solvents (acetone, butanol, ethyl acetate, etc.)			
<b>Method Code:</b>			H141			
<b>Method Description:</b>			STORAGE, BULKING, AND/OR TRANSFER OFF SITE--NO TREATMENT/RECOVERY (H010-H129) OR (H131-H135)			
<b>Tons:</b>			3.9975			
<b>Year:</b>			2012			

<b>Map Key</b>	<b>Number of Records</b>	<b>Direction</b>	<b>Distance (mi/ft)</b>	<b>Elev/Diff (ft)</b>	<b>Site</b>	<b>DB</b>
--		--				
<b>Generator EPA ID:</b>		CAD009126418				
<b>Generator County Code:</b>		01				
<b>Generator County:</b>		Alameda				
<b>TSD EPA ID:</b>		UTD981552177				
<b>TSD County Code:</b>		99				
<b>TSD County:</b>		Unknown				
<b>State Waste Code:</b>		212				
<b>State Waste Code Desc.:</b>		Oxygenated solvents (acetone, butanol, ethyl acetate, etc.)				
<b>Method Code:</b>		H141				
<b>Method Description:</b>		STORAGE, BULKING, AND/OR TRANSFER OFF SITE--NO TREATMENT/RECOVERY (H010-H129) OR (H131-H135)				
<b>Tons:</b>		1.75				
<b>Year:</b>		2013				
--		--				
<b>Generator EPA ID:</b>		CAD009126418				
<b>Generator County Code:</b>		01				
<b>Generator County:</b>		Alameda				
<b>TSD EPA ID:</b>		UTD981552177				
<b>TSD County Code:</b>		99				
<b>TSD County:</b>		Unknown				
<b>State Waste Code:</b>		212				
<b>State Waste Code Desc.:</b>		Oxygenated solvents (acetone, butanol, ethyl acetate, etc.)				
<b>Method Code:</b>		H141				
<b>Method Description:</b>		STORAGE, BULKING, AND/OR TRANSFER OFF SITE--NO TREATMENT/RECOVERY (H010-H129) OR (H131-H135)				
<b>Tons:</b>		1.3				
<b>Year:</b>		2014				
--		--				
<b>Generator EPA ID:</b>		CAD009126418				
<b>Generator County Code:</b>		01				
<b>Generator County:</b>		Alameda				
<b>TSD EPA ID:</b>		UTD981552177				
<b>TSD County Code:</b>		99				
<b>TSD County:</b>		Unknown				
<b>State Waste Code:</b>		212				
<b>State Waste Code Desc.:</b>		Oxygenated solvents (acetone, butanol, ethyl acetate, etc.)				
<b>Method Code:</b>		H141				
<b>Method Description:</b>		STORAGE, BULKING, AND/OR TRANSFER OFF SITE--NO TREATMENT/RECOVERY (H010-H129) OR (H131-H135)				
<b>Tons:</b>		4.0535				
<b>Year:</b>		2015				
--		--				
<b>Generator EPA ID:</b>		CAD009126418				
<b>Generator County Code:</b>		01				
<b>Generator County:</b>		Alameda				
<b>TSD EPA ID:</b>		CAD059494310				
<b>TSD County Code:</b>		43				
<b>TSD County:</b>		Santa Clara				
<b>State Waste Code:</b>		212				
<b>State Waste Code Desc.:</b>		Oxygenated solvents (acetone, butanol, ethyl acetate, etc.)				
<b>Method Code:</b>		D99				
<b>Method Description:</b>		Disposal, other				
<b>Tons:</b>		0.03				
<b>Year:</b>		1998				
--		--				
<b>Generator EPA ID:</b>		CAD009126418				
<b>Generator County Code:</b>		01				
<b>Generator County:</b>		Alameda				
<b>TSD EPA ID:</b>		CAT080014079				
<b>TSD County Code:</b>		07				
<b>TSD County:</b>		Contra Costa				
<b>State Waste Code:</b>		212				
<b>State Waste Code Desc.:</b>		Oxygenated solvents (acetone, butanol, ethyl acetate, etc.)				
<b>Method Code:</b>		H01				
<b>Method Description:</b>		Transfer station				
<b>Tons:</b>		0.0165				
<b>Year:</b>		1994				
--		--				



<b>Map Key</b>	<b>Number of Records</b>	<b>Direction</b>	<b>Distance (mi/ft)</b>	<b>Elev/Diff (ft)</b>	<b>Site</b>	<b>DB</b>
<b>Generator EPA ID:</b>			CAD009126418			
<b>Generator County Code:</b>			01			
<b>Generator County:</b>			Alameda			
<b>TSD EPA ID:</b>			CAD008302903			
<b>TSD County Code:</b>			19			
<b>TSD County:</b>			Los Angeles			
<b>State Waste Code:</b>			212			
<b>State Waste Code Desc.:</b>			Oxygenated solvents (acetone, butanol, ethyl acetate, etc.)			
<b>Method Code:</b>			R01			
<b>Method Description:</b>			Recycler			
<b>Tons:</b>			0.79			
<b>Year:</b>			2006			
--			--			
<b>Generator EPA ID:</b>			CAD009126418			
<b>Generator County Code:</b>			01			
<b>Generator County:</b>			Alameda			
<b>TSD EPA ID:</b>			CAD044429835			
<b>TSD County Code:</b>			19			
<b>TSD County:</b>			Los Angeles			
<b>State Waste Code:</b>			212			
<b>State Waste Code Desc.:</b>			Oxygenated solvents (acetone, butanol, ethyl acetate, etc.)			
<b>Method Code:</b>						
<b>Method Description:</b>						
<b>Tons:</b>			0.3			
<b>Year:</b>			2011			
--			--			
<b>Generator EPA ID:</b>			CAD009126418			
<b>Generator County Code:</b>			01			
<b>Generator County:</b>			Alameda			
<b>TSD EPA ID:</b>			UTD981552177			
<b>TSD County Code:</b>			99			
<b>TSD County:</b>			Unknown			
<b>State Waste Code:</b>			212			
<b>State Waste Code Desc.:</b>			Oxygenated solvents (acetone, butanol, ethyl acetate, etc.)			
<b>Method Code:</b>						
<b>Method Description:</b>						
<b>Tons:</b>			0.825			
<b>Year:</b>			2010			
--			--			
<b>Generator EPA ID:</b>			CAD009126418			
<b>Generator County Code:</b>			01			
<b>Generator County:</b>			Alameda			
<b>TSD EPA ID:</b>			CAD009452657			
<b>TSD County Code:</b>			41			
<b>TSD County:</b>			San Mateo			
<b>State Waste Code:</b>			213			
<b>State Waste Code Desc.:</b>			Hydrocarbon solvents (benzene, hexane, Stoddard, Etc.)			
<b>Method Code:</b>			D99			
<b>Method Description:</b>			Disposal, other			
<b>Tons:</b>			1.3761			
<b>Year:</b>			1993			
--			--			
<b>Generator EPA ID:</b>			CAD009126418			
<b>Generator County Code:</b>			01			
<b>Generator County:</b>			Alameda			
<b>TSD EPA ID:</b>			CAD059494310			
<b>TSD County Code:</b>			43			
<b>TSD County:</b>			Santa Clara			
<b>State Waste Code:</b>			213			
<b>State Waste Code Desc.:</b>			Hydrocarbon solvents (benzene, hexane, Stoddard, Etc.)			
<b>Method Code:</b>			D99			
<b>Method Description:</b>			Disposal, other			
<b>Tons:</b>			0.1501			
<b>Year:</b>			1999			
--			--			
<b>Generator EPA ID:</b>			CAD009126418			
<b>Generator County Code:</b>			01			
<b>Generator County:</b>			Alameda			
<b>TSD EPA ID:</b>			CAD053044053			

<b>Map Key</b>	<b>Number of Records</b>	<b>Direction</b>	<b>Distance (mi/ft)</b>	<b>Elev/Diff (ft)</b>	<b>Site</b>	<b>DB</b>
<b>TSD County Code:</b>		01				
<b>TSD County:</b>		Alameda				
<b>State Waste Code:</b>		213				
<b>State Waste Code Desc.:</b>		Hydrocarbon solvents (benzene, hexane, Stoddard, Etc.)				
<b>Method Code:</b>		H01				
<b>Method Description:</b>		Transfer station				
<b>Tons:</b>		0.0708				
<b>Year:</b>		2000				
--		--				
<b>Generator EPA ID:</b>		CAD009126418				
<b>Generator County Code:</b>		01				
<b>Generator County:</b>		Alameda				
<b>TSD EPA ID:</b>		CAD053044053				
<b>TSD County Code:</b>		01				
<b>TSD County:</b>		Alameda				
<b>State Waste Code:</b>		213				
<b>State Waste Code Desc.:</b>		Hydrocarbon solvents (benzene, hexane, Stoddard, Etc.)				
<b>Method Code:</b>		H01				
<b>Method Description:</b>		Transfer station				
<b>Tons:</b>		0.23332				
<b>Year:</b>		2001				
--		--				
<b>Generator EPA ID:</b>		CAD009126418				
<b>Generator County Code:</b>		01				
<b>Generator County:</b>		Alameda				
<b>TSD EPA ID:</b>		CAD053044053				
<b>TSD County Code:</b>		01				
<b>TSD County:</b>		Alameda				
<b>State Waste Code:</b>		213				
<b>State Waste Code Desc.:</b>		Hydrocarbon solvents (benzene, hexane, Stoddard, Etc.)				
<b>Method Code:</b>		H01				
<b>Method Description:</b>		Transfer station				
<b>Tons:</b>		0.25437				
<b>Year:</b>		2002				
--		--				
<b>Generator EPA ID:</b>		CAD009126418				
<b>Generator County Code:</b>		01				
<b>Generator County:</b>		Alameda				
<b>TSD EPA ID:</b>		CAD053044053				
<b>TSD County Code:</b>		01				
<b>TSD County:</b>		Alameda				
<b>State Waste Code:</b>		213				
<b>State Waste Code Desc.:</b>		Hydrocarbon solvents (benzene, hexane, Stoddard, Etc.)				
<b>Method Code:</b>		H01				
<b>Method Description:</b>		Transfer station				
<b>Tons:</b>		0.05004				
<b>Year:</b>		2003				
--		--				
<b>Generator EPA ID:</b>		CAD009126418				
<b>Generator County Code:</b>		01				
<b>Generator County:</b>		Alameda				
<b>TSD EPA ID:</b>		CAT080014079				
<b>TSD County Code:</b>		07				
<b>TSD County:</b>		Contra Costa				
<b>State Waste Code:</b>		213				
<b>State Waste Code Desc.:</b>		Hydrocarbon solvents (benzene, hexane, Stoddard, Etc.)				
<b>Method Code:</b>		H01				
<b>Method Description:</b>		Transfer station				
<b>Tons:</b>		0.3336				
<b>Year:</b>		1993				
--		--				
<b>Generator EPA ID:</b>		CAD009126418				
<b>Generator County Code:</b>		01				
<b>Generator County:</b>		Alameda				
<b>TSD EPA ID:</b>		CAT080014079				
<b>TSD County Code:</b>		07				
<b>TSD County:</b>		Contra Costa				
<b>State Waste Code:</b>		213				
<b>State Waste Code Desc.:</b>		Hydrocarbon solvents (benzene, hexane, Stoddard, Etc.)				

<b>Map Key</b>	<b>Number of Records</b>	<b>Direction</b>	<b>Distance (mi/ft)</b>	<b>Elev/Diff (ft)</b>	<b>Site</b>	<b>DB</b>
<b>Method Code:</b>						
<b>Method Description:</b>						
<b>Tons:</b>						
<b>Year:</b>						
--						
<b>Generator EPA ID:</b>						
<b>Generator County Code:</b>						
<b>Generator County:</b>						
<b>TSD EPA ID:</b>						
<b>TSD County Code:</b>						
<b>TSD County:</b>						
<b>State Waste Code:</b>						
<b>State Waste Code Desc.:</b>						
<b>Method Code:</b>						
<b>Method Description:</b>						
<b>Tons:</b>						
<b>Year:</b>						
--						
<b>Generator EPA ID:</b>						
<b>Generator County Code:</b>						
<b>Generator County:</b>						
<b>TSD EPA ID:</b>						
<b>TSD County Code:</b>						
<b>TSD County:</b>						
<b>State Waste Code:</b>						
<b>State Waste Code Desc.:</b>						
<b>Method Code:</b>						
<b>Method Description:</b>						
<b>Tons:</b>						
<b>Year:</b>						
--						
<b>Generator EPA ID:</b>						
<b>Generator County Code:</b>						
<b>Generator County:</b>						
<b>TSD EPA ID:</b>						
<b>TSD County Code:</b>						
<b>TSD County:</b>						
<b>State Waste Code:</b>						
<b>State Waste Code Desc.:</b>						
<b>Method Code:</b>						
<b>Method Description:</b>						
<b>Tons:</b>						
<b>Year:</b>						
--						
<b>Generator EPA ID:</b>						
<b>Generator County Code:</b>						
<b>Generator County:</b>						
<b>TSD EPA ID:</b>						
<b>TSD County Code:</b>						
<b>TSD County:</b>						
<b>State Waste Code:</b>						
<b>State Waste Code Desc.:</b>						
<b>Method Code:</b>						
<b>Method Description:</b>						
<b>Tons:</b>						
<b>Year:</b>						

<b>Map Key</b>	<b>Number of Records</b>	<b>Direction</b>	<b>Distance (mi/ft)</b>	<b>Elev/Diff (ft)</b>	<b>Site</b>	<b>DB</b>
--		--				
<b>Generator EPA ID:</b>		CAD009126418				
<b>Generator County Code:</b>		01				
<b>Generator County:</b>		Alameda				
<b>TSD EPA ID:</b>		UTD981552177				
<b>TSD County Code:</b>		99				
<b>TSD County:</b>		Unknown				
<b>State Waste Code:</b>		214				
<b>State Waste Code Desc.:</b>		Unspecified solvent mixture				
<b>Method Code:</b>		H040				
<b>Method Description:</b>		INCINERATION--THERMAL DESTRUCTION OTHER THAN USE AS A FUEL				
<b>Tons:</b>		0.05				
<b>Year:</b>		2013				
--		--				
<b>Generator EPA ID:</b>		CAD009126418				
<b>Generator County Code:</b>		01				
<b>Generator County:</b>		Alameda				
<b>TSD EPA ID:</b>		UTD981552177				
<b>TSD County Code:</b>		99				
<b>TSD County:</b>		Unknown				
<b>State Waste Code:</b>		214				
<b>State Waste Code Desc.:</b>		Unspecified solvent mixture				
<b>Method Code:</b>		H040				
<b>Method Description:</b>		INCINERATION--THERMAL DESTRUCTION OTHER THAN USE AS A FUEL				
<b>Tons:</b>		0.4645				
<b>Year:</b>		2015				
--		--				
<b>Generator EPA ID:</b>		CAD009126418				
<b>Generator County Code:</b>		01				
<b>Generator County:</b>		Alameda				
<b>TSD EPA ID:</b>		CAT080014079				
<b>TSD County Code:</b>		07				
<b>TSD County:</b>		Contra Costa				
<b>State Waste Code:</b>		214				
<b>State Waste Code Desc.:</b>		Unspecified solvent mixture				
<b>Method Code:</b>		H141				
<b>Method Description:</b>		STORAGE, BULKING, AND/OR TRANSFER OFF SITE--NO TREATMENT/RECOVERY (H010-H129) OR (H131-H135)				
<b>Tons:</b>		0.092				
<b>Year:</b>		2006				
--		--				
<b>Generator EPA ID:</b>		CAD009126418				
<b>Generator County Code:</b>		01				
<b>Generator County:</b>		Alameda				
<b>TSD EPA ID:</b>		CAD059494310				
<b>TSD County Code:</b>		43				
<b>TSD County:</b>		Santa Clara				
<b>State Waste Code:</b>		214				
<b>State Waste Code Desc.:</b>		Unspecified solvent mixture				
<b>Method Code:</b>		H141				
<b>Method Description:</b>		STORAGE, BULKING, AND/OR TRANSFER OFF SITE--NO TREATMENT/RECOVERY (H010-H129) OR (H131-H135)				
<b>Tons:</b>		0.1125				
<b>Year:</b>		2012				
--		--				
<b>Generator EPA ID:</b>		CAD009126418				
<b>Generator County Code:</b>		01				
<b>Generator County:</b>		Alameda				
<b>TSD EPA ID:</b>		CAT080014079				
<b>TSD County Code:</b>		07				
<b>TSD County:</b>		Contra Costa				
<b>State Waste Code:</b>		214				
<b>State Waste Code Desc.:</b>		Unspecified solvent mixture				
<b>Method Code:</b>		H01				
<b>Method Description:</b>		Transfer station				
<b>Tons:</b>		0.4				
<b>Year:</b>		1997				
--		--				
<b>Generator EPA ID:</b>		CAD009126418				

<b>Map Key</b>	<b>Number of Records</b>	<b>Direction</b>	<b>Distance (mi/ft)</b>	<b>Elev/Diff (ft)</b>	<b>Site</b>	<b>DB</b>
<b>Generator County Code:</b>		01				
<b>Generator County:</b>		Alameda				
<b>TSD EPA ID:</b>		CAD050806850				
<b>TSD County Code:</b>		19				
<b>TSD County:</b>		Los Angeles				
<b>State Waste Code:</b>		214				
<b>State Waste Code Desc.:</b>		Unspecified solvent mixture				
<b>Method Code:</b>		H01				
<b>Method Description:</b>		Transfer station				
<b>Tons:</b>		0.33				
<b>Year:</b>		1996				
--		--				
<b>Generator EPA ID:</b>		CAD009126418				
<b>Generator County Code:</b>		01				
<b>Generator County:</b>		Alameda				
<b>TSD EPA ID:</b>		CAD050806850				
<b>TSD County Code:</b>		19				
<b>TSD County:</b>		Los Angeles				
<b>State Waste Code:</b>		214				
<b>State Waste Code Desc.:</b>		Unspecified solvent mixture				
<b>Method Code:</b>		H01				
<b>Method Description:</b>		Transfer station				
<b>Tons:</b>		0.25				
<b>Year:</b>		1997				
--		--				
<b>Generator EPA ID:</b>		CAD009126418				
<b>Generator County Code:</b>		01				
<b>Generator County:</b>		Alameda				
<b>TSD EPA ID:</b>		CAD050806850				
<b>TSD County Code:</b>		19				
<b>TSD County:</b>		Los Angeles				
<b>State Waste Code:</b>		214				
<b>State Waste Code Desc.:</b>		Unspecified solvent mixture				
<b>Method Code:</b>		R01				
<b>Method Description:</b>		Recycler				
<b>Tons:</b>		0.125				
<b>Year:</b>		1996				
--		--				
<b>Generator EPA ID:</b>		CAD009126418				
<b>Generator County Code:</b>		01				
<b>Generator County:</b>		Alameda				
<b>TSD EPA ID:</b>		CAD050806850				
<b>TSD County Code:</b>		19				
<b>TSD County:</b>		Los Angeles				
<b>State Waste Code:</b>		214				
<b>State Waste Code Desc.:</b>		Unspecified solvent mixture				
<b>Method Code:</b>		R01				
<b>Method Description:</b>		Recycler				
<b>Tons:</b>		0.695				
<b>Year:</b>		1997				
--		--				
<b>Generator EPA ID:</b>		CAD009126418				
<b>Generator County Code:</b>		01				
<b>Generator County:</b>		Alameda				
<b>TSD EPA ID:</b>		NED981723513				
<b>TSD County Code:</b>		99				
<b>TSD County:</b>		Unknown				
<b>State Waste Code:</b>		221				
<b>State Waste Code Desc.:</b>		Waste oil and mixed oil				
<b>Method Code:</b>		H040				
<b>Method Description:</b>		INCINERATION--THERMAL DESTRUCTION OTHER THAN USE AS A FUEL				
<b>Tons:</b>		0.133				
<b>Year:</b>		2010				
--		--				
<b>Generator EPA ID:</b>		CAD009126418				
<b>Generator County Code:</b>		01				
<b>Generator County:</b>		Alameda				
<b>TSD EPA ID:</b>		NED981723513				
<b>TSD County Code:</b>		99				

<b>Map Key</b>	<b>Number of Records</b>	<b>Direction</b>	<b>Distance (mi/ft)</b>	<b>Elev/Diff (ft)</b>	<b>Site</b>	<b>DB</b>
<b>TSD County:</b>		Unknown				
<b>State Waste Code:</b>		221				
<b>State Waste Code Desc.:</b>		Waste oil and mixed oil				
<b>Method Code:</b>		H040				
<b>Method Description:</b>		INCINERATION--THERMAL DESTRUCTION OTHER THAN USE AS A FUEL				
<b>Tons:</b>		1.254				
<b>Year:</b>		2011				
--		--				
<b>Generator EPA ID:</b>		CAD009126418				
<b>Generator County Code:</b>		01				
<b>Generator County:</b>		Alameda				
<b>TSD EPA ID:</b>		NED981723513				
<b>TSD County Code:</b>		99				
<b>TSD County:</b>		Unknown				
<b>State Waste Code:</b>		221				
<b>State Waste Code Desc.:</b>		Waste oil and mixed oil				
<b>Method Code:</b>		H040				
<b>Method Description:</b>		INCINERATION--THERMAL DESTRUCTION OTHER THAN USE AS A FUEL				
<b>Tons:</b>		0.2335				
<b>Year:</b>		2012				
--		--				
<b>Generator EPA ID:</b>		CAD009126418				
<b>Generator County Code:</b>		01				
<b>Generator County:</b>		Alameda				
<b>TSD EPA ID:</b>		CAD008302903				
<b>TSD County Code:</b>		19				
<b>TSD County:</b>		Los Angeles				
<b>State Waste Code:</b>		221				
<b>State Waste Code Desc.:</b>		Waste oil and mixed oil				
<b>Method Code:</b>		H061				
<b>Method Description:</b>		FUEL BLENDING PRIOR TO ENERGY RECOVERY AT ANOTHER SITE				
<b>Tons:</b>		3.8				
<b>Year:</b>		2008				
--		--				
<b>Generator EPA ID:</b>		CAD009126418				
<b>Generator County Code:</b>		01				
<b>Generator County:</b>		Alameda				
<b>TSD EPA ID:</b>		CAT000646117				
<b>TSD County Code:</b>		16				
<b>TSD County:</b>		Kings				
<b>State Waste Code:</b>		221				
<b>State Waste Code Desc.:</b>		Waste oil and mixed oil				
<b>Method Code:</b>		H141				
<b>Method Description:</b>		STORAGE, BULKING, AND/OR TRANSFER OFF SITE--NO TREATMENT/RECOVERY (H010-H129) OR (H131-H135)				
<b>Tons:</b>		0.7				
<b>Year:</b>		2007				
--		--				
<b>Generator EPA ID:</b>		CAD009126418				
<b>Generator County Code:</b>		01				
<b>Generator County:</b>		Alameda				
<b>TSD EPA ID:</b>		CAD044429835				
<b>TSD County Code:</b>		19				
<b>TSD County:</b>		Los Angeles				
<b>State Waste Code:</b>		221				
<b>State Waste Code Desc.:</b>		Waste oil and mixed oil				
<b>Method Code:</b>		H141				
<b>Method Description:</b>		STORAGE, BULKING, AND/OR TRANSFER OFF SITE--NO TREATMENT/RECOVERY (H010-H129) OR (H131-H135)				
<b>Tons:</b>		1.633				
<b>Year:</b>		2008				
--		--				
<b>Generator EPA ID:</b>		CAD009126418				
<b>Generator County Code:</b>		01				
<b>Generator County:</b>		Alameda				
<b>TSD EPA ID:</b>		CAD044429835				
<b>TSD County Code:</b>		19				
<b>TSD County:</b>		Los Angeles				
<b>State Waste Code:</b>		221				

<b>Map Key</b>	<b>Number of Records</b>	<b>Direction</b>	<b>Distance (mi/ft)</b>	<b>Elev/Diff (ft)</b>	<b>Site</b>	<b>DB</b>
<b>State Waste Code Desc.:</b>			Waste oil and mixed oil			
<b>Method Code:</b>			H141			
<b>Method Description:</b>			STORAGE, BULKING, AND/OR TRANSFER OFF SITE--NO TREATMENT/RECOVERY (H010-H129) OR (H131-H135)			
<b>Tons:</b>			2.7575			
<b>Year:</b>			2009			
--			--			
<b>Generator EPA ID:</b>			CAD009126418			
<b>Generator County Code:</b>			01			
<b>Generator County:</b>			Alameda			
<b>TSD EPA ID:</b>			CAD044429835			
<b>TSD County Code:</b>			19			
<b>TSD County:</b>			Los Angeles			
<b>State Waste Code:</b>			221			
<b>State Waste Code Desc.:</b>			Waste oil and mixed oil			
<b>Method Code:</b>			H141			
<b>Method Description:</b>			STORAGE, BULKING, AND/OR TRANSFER OFF SITE--NO TREATMENT/RECOVERY (H010-H129) OR (H131-H135)			
<b>Tons:</b>			2.717			
<b>Year:</b>			2010			
--			--			
<b>Generator EPA ID:</b>			CAD009126418			
<b>Generator County Code:</b>			01			
<b>Generator County:</b>			Alameda			
<b>TSD EPA ID:</b>			CAD044429835			
<b>TSD County Code:</b>			19			
<b>TSD County:</b>			Los Angeles			
<b>State Waste Code:</b>			221			
<b>State Waste Code Desc.:</b>			Waste oil and mixed oil			
<b>Method Code:</b>			H141			
<b>Method Description:</b>			STORAGE, BULKING, AND/OR TRANSFER OFF SITE--NO TREATMENT/RECOVERY (H010-H129) OR (H131-H135)			
<b>Tons:</b>			0.209			
<b>Year:</b>			2013			
--			--			
<b>Generator EPA ID:</b>			CAD009126418			
<b>Generator County Code:</b>			01			
<b>Generator County:</b>			Alameda			
<b>TSD EPA ID:</b>			CAD044429835			
<b>TSD County Code:</b>			19			
<b>TSD County:</b>			Los Angeles			
<b>State Waste Code:</b>			221			
<b>State Waste Code Desc.:</b>			Waste oil and mixed oil			
<b>Method Code:</b>			H141			
<b>Method Description:</b>			STORAGE, BULKING, AND/OR TRANSFER OFF SITE--NO TREATMENT/RECOVERY (H010-H129) OR (H131-H135)			
<b>Tons:</b>			0.2			
<b>Year:</b>			2014			
--			--			
<b>Generator EPA ID:</b>			CAD009126418			
<b>Generator County Code:</b>			01			
<b>Generator County:</b>			Alameda			
<b>TSD EPA ID:</b>			CAD044429835			
<b>TSD County Code:</b>			19			
<b>TSD County:</b>			Los Angeles			
<b>State Waste Code:</b>			221			
<b>State Waste Code Desc.:</b>			Waste oil and mixed oil			
<b>Method Code:</b>			H141			
<b>Method Description:</b>			STORAGE, BULKING, AND/OR TRANSFER OFF SITE--NO TREATMENT/RECOVERY (H010-H129) OR (H131-H135)			
<b>Tons:</b>			0.6			
<b>Year:</b>			2015			
--			--			
<b>Generator EPA ID:</b>			CAD009126418			
<b>Generator County Code:</b>			01			
<b>Generator County:</b>			Alameda			
<b>TSD EPA ID:</b>			CAL000161743			
<b>TSD County Code:</b>			43			
<b>TSD County:</b>			Santa Clara			

<b>Map Key</b>	<b>Number of Records</b>	<b>Direction</b>	<b>Distance (mi/ft)</b>	<b>Elev/Diff (ft)</b>	<b>Site</b>	<b>DB</b>
<b>State Waste Code:</b>			221			
<b>State Waste Code Desc.:</b>			Waste oil and mixed oil			
<b>Method Code:</b>			H141			
<b>Method Description:</b>			STORAGE, BULKING, AND/OR TRANSFER OFF SITE--NO TREATMENT/RECOVERY (H010-H129) OR (H131-H135)			
<b>Tons:</b>			0.684			
<b>Year:</b>			2007			
--			--			
<b>Generator EPA ID:</b>			CAD009126418			
<b>Generator County Code:</b>			01			
<b>Generator County:</b>			Alameda			
<b>TSD EPA ID:</b>			CAD059494310			
<b>TSD County Code:</b>			43			
<b>TSD County:</b>			Santa Clara			
<b>State Waste Code:</b>			221			
<b>State Waste Code Desc.:</b>			Waste oil and mixed oil			
<b>Method Code:</b>			H141			
<b>Method Description:</b>			STORAGE, BULKING, AND/OR TRANSFER OFF SITE--NO TREATMENT/RECOVERY (H010-H129) OR (H131-H135)			
<b>Tons:</b>			0.266			
<b>Year:</b>			2010			
--			--			
<b>Generator EPA ID:</b>			CAD009126418			
<b>Generator County Code:</b>			01			
<b>Generator County:</b>			Alameda			
<b>TSD EPA ID:</b>			CAD059494310			
<b>TSD County Code:</b>			43			
<b>TSD County:</b>			Santa Clara			
<b>State Waste Code:</b>			221			
<b>State Waste Code Desc.:</b>			Waste oil and mixed oil			
<b>Method Code:</b>			H141			
<b>Method Description:</b>			STORAGE, BULKING, AND/OR TRANSFER OFF SITE--NO TREATMENT/RECOVERY (H010-H129) OR (H131-H135)			
<b>Tons:</b>			0.836			
<b>Year:</b>			2011			
--			--			
<b>Generator EPA ID:</b>			CAD009126418			
<b>Generator County Code:</b>			01			
<b>Generator County:</b>			Alameda			
<b>TSD EPA ID:</b>			CAD059494310			
<b>TSD County Code:</b>			43			
<b>TSD County:</b>			Santa Clara			
<b>State Waste Code:</b>			221			
<b>State Waste Code Desc.:</b>			Waste oil and mixed oil			
<b>Method Code:</b>			H141			
<b>Method Description:</b>			STORAGE, BULKING, AND/OR TRANSFER OFF SITE--NO TREATMENT/RECOVERY (H010-H129) OR (H131-H135)			
<b>Tons:</b>			3.457			
<b>Year:</b>			2012			
--			--			
<b>Generator EPA ID:</b>			CAD009126418			
<b>Generator County Code:</b>			01			
<b>Generator County:</b>			Alameda			
<b>TSD EPA ID:</b>			CAD059494310			
<b>TSD County Code:</b>			43			
<b>TSD County:</b>			Santa Clara			
<b>State Waste Code:</b>			221			
<b>State Waste Code Desc.:</b>			Waste oil and mixed oil			
<b>Method Code:</b>			H141			
<b>Method Description:</b>			STORAGE, BULKING, AND/OR TRANSFER OFF SITE--NO TREATMENT/RECOVERY (H010-H129) OR (H131-H135)			
<b>Tons:</b>			2.864			
<b>Year:</b>			2013			
--			--			
<b>Generator EPA ID:</b>			CAD009126418			
<b>Generator County Code:</b>			01			
<b>Generator County:</b>			Alameda			
<b>TSD EPA ID:</b>			CAD059494310			
<b>TSD County Code:</b>			43			



<b>Map Key</b>	<b>Number of Records</b>	<b>Direction</b>	<b>Distance (mi/ft)</b>	<b>Elev/Diff (ft)</b>	<b>Site</b>	<b>DB</b>
<b>TSD County:</b>		Santa Clara				
<b>State Waste Code:</b>		221				
<b>State Waste Code Desc.:</b>		Waste oil and mixed oil				
<b>Method Code:</b>		H141				
<b>Method Description:</b>		STORAGE, BULKING, AND/OR TRANSFER OFF SITE--NO TREATMENT/RECOVERY (H010-H129) OR (H131-H135)				
<b>Tons:</b>		0.627				
<b>Year:</b>		2014				
--		--				
<b>Generator EPA ID:</b>		CAD009126418				
<b>Generator County Code:</b>		01				
<b>Generator County:</b>		Alameda				
<b>TSD EPA ID:</b>		CAD009452657				
<b>TSD County Code:</b>		41				
<b>TSD County:</b>		San Mateo				
<b>State Waste Code:</b>		221				
<b>State Waste Code Desc.:</b>		Waste oil and mixed oil				
<b>Method Code:</b>		D99				
<b>Method Description:</b>		Disposal, other				
<b>Tons:</b>		1.045				
<b>Year:</b>		1993				
--		--				
<b>Generator EPA ID:</b>		CAD009126418				
<b>Generator County Code:</b>		01				
<b>Generator County:</b>		Alameda				
<b>TSD EPA ID:</b>		CAD059494310				
<b>TSD County Code:</b>		43				
<b>TSD County:</b>		Santa Clara				
<b>State Waste Code:</b>		221				
<b>State Waste Code Desc.:</b>		Waste oil and mixed oil				
<b>Method Code:</b>		D99				
<b>Method Description:</b>		Disposal, other				
<b>Tons:</b>		1.463				
<b>Year:</b>		1999				
--		--				
<b>Generator EPA ID:</b>		CAD009126418				
<b>Generator County Code:</b>		01				
<b>Generator County:</b>		Alameda				
<b>TSD EPA ID:</b>		CAD059494310				
<b>TSD County Code:</b>		43				
<b>TSD County:</b>		Santa Clara				
<b>State Waste Code:</b>		221				
<b>State Waste Code Desc.:</b>		Waste oil and mixed oil				
<b>Method Code:</b>		D99				
<b>Method Description:</b>		Disposal, other				
<b>Tons:</b>		5.225				
<b>Year:</b>		2000				
--		--				
<b>Generator EPA ID:</b>		CAD009126418				
<b>Generator County Code:</b>		01				
<b>Generator County:</b>		Alameda				
<b>TSD EPA ID:</b>		CAD050806850				
<b>TSD County Code:</b>		19				
<b>TSD County:</b>		Los Angeles				
<b>State Waste Code:</b>		221				
<b>State Waste Code Desc.:</b>		Waste oil and mixed oil				
<b>Method Code:</b>		H01				
<b>Method Description:</b>		Transfer station				
<b>Tons:</b>		1.125				
<b>Year:</b>		1996				
--		--				
<b>Generator EPA ID:</b>		CAD009126418				
<b>Generator County Code:</b>		01				
<b>Generator County:</b>		Alameda				
<b>TSD EPA ID:</b>		CAD050806850				
<b>TSD County Code:</b>		19				
<b>TSD County:</b>		Los Angeles				
<b>State Waste Code:</b>		221				
<b>State Waste Code Desc.:</b>		Waste oil and mixed oil				

<b>Map Key</b>	<b>Number of Records</b>	<b>Direction</b>	<b>Distance (mi/ft)</b>	<b>Elev/Diff (ft)</b>	<b>Site</b>	<b>DB</b>
<b>Method Code:</b>		H01				
<b>Method Description:</b>		Transfer station				
<b>Tons:</b>		1				
<b>Year:</b>		1997				
--		--				
<b>Generator EPA ID:</b>		CAD009126418				
<b>Generator County Code:</b>		01				
<b>Generator County:</b>		Alameda				
<b>TSD EPA ID:</b>		CAD059494310				
<b>TSD County Code:</b>		43				
<b>TSD County:</b>		Santa Clara				
<b>State Waste Code:</b>		221				
<b>State Waste Code Desc.:</b>		Waste oil and mixed oil				
<b>Method Code:</b>		H01				
<b>Method Description:</b>		Transfer station				
<b>Tons:</b>		4.986				
<b>Year:</b>		1998				
--		--				
<b>Generator EPA ID:</b>		CAD009126418				
<b>Generator County Code:</b>		01				
<b>Generator County:</b>		Alameda				
<b>TSD EPA ID:</b>		CAD059494310				
<b>TSD County Code:</b>		43				
<b>TSD County:</b>		Santa Clara				
<b>State Waste Code:</b>		221				
<b>State Waste Code Desc.:</b>		Waste oil and mixed oil				
<b>Method Code:</b>		H01				
<b>Method Description:</b>		Transfer station				
<b>Tons:</b>		1.254				
<b>Year:</b>		1999				
--		--				
<b>Generator EPA ID:</b>		CAD009126418				
<b>Generator County Code:</b>		01				
<b>Generator County:</b>		Alameda				
<b>TSD EPA ID:</b>		CAD980887418				
<b>TSD County Code:</b>		01				
<b>TSD County:</b>		Alameda				
<b>State Waste Code:</b>		221				
<b>State Waste Code Desc.:</b>		Waste oil and mixed oil				
<b>Method Code:</b>		R01				
<b>Method Description:</b>		Recycler				
<b>Tons:</b>		0.399				
<b>Year:</b>		1994				
--		--				
<b>Generator EPA ID:</b>		CAD009126418				
<b>Generator County Code:</b>		01				
<b>Generator County:</b>		Alameda				
<b>TSD EPA ID:</b>		CAD050806850				
<b>TSD County Code:</b>		19				
<b>TSD County:</b>		Los Angeles				
<b>State Waste Code:</b>		221				
<b>State Waste Code Desc.:</b>		Waste oil and mixed oil				
<b>Method Code:</b>		R01				
<b>Method Description:</b>		Recycler				
<b>Tons:</b>		1.25				
<b>Year:</b>		1993				
--		--				
<b>Generator EPA ID:</b>		CAD009126418				
<b>Generator County Code:</b>		01				
<b>Generator County:</b>		Alameda				
<b>TSD EPA ID:</b>		CAD008302903				
<b>TSD County Code:</b>		19				
<b>TSD County:</b>		Los Angeles				
<b>State Waste Code:</b>		221				
<b>State Waste Code Desc.:</b>		Waste oil and mixed oil				
<b>Method Code:</b>		R01				
<b>Method Description:</b>		Recycler				
<b>Tons:</b>		0.5994				
<b>Year:</b>		1995				

<b>Map Key</b>	<b>Number of Records</b>	<b>Direction</b>	<b>Distance (mi/ft)</b>	<b>Elev/Diff (ft)</b>	<b>Site</b>	<b>DB</b>
--		--				
<b>Generator EPA ID:</b>		CAD009126418				
<b>Generator County Code:</b>		01				
<b>Generator County:</b>		Alameda				
<b>TSD EPA ID:</b>		CAD050806850				
<b>TSD County Code:</b>		19				
<b>TSD County:</b>		Los Angeles				
<b>State Waste Code:</b>		221				
<b>State Waste Code Desc.:</b>		Waste oil and mixed oil				
<b>Method Code:</b>		R01				
<b>Method Description:</b>		Recycler				
<b>Tons:</b>		1.985				
<b>Year:</b>		1997				
--		--				
<b>Generator EPA ID:</b>		CAD009126418				
<b>Generator County Code:</b>		01				
<b>Generator County:</b>		Alameda				
<b>TSD EPA ID:</b>		CAD008302903				
<b>TSD County Code:</b>		19				
<b>TSD County:</b>		Los Angeles				
<b>State Waste Code:</b>		221				
<b>State Waste Code Desc.:</b>		Waste oil and mixed oil				
<b>Method Code:</b>		R01				
<b>Method Description:</b>		Recycler				
<b>Tons:</b>		2.204				
<b>Year:</b>		2005				
--		--				
<b>Generator EPA ID:</b>		CAD009126418				
<b>Generator County Code:</b>		01				
<b>Generator County:</b>		Alameda				
<b>TSD EPA ID:</b>		CAD008302903				
<b>TSD County Code:</b>		19				
<b>TSD County:</b>		Los Angeles				
<b>State Waste Code:</b>		221				
<b>State Waste Code Desc.:</b>		Waste oil and mixed oil				
<b>Method Code:</b>		R01				
<b>Method Description:</b>		Recycler				
<b>Tons:</b>		0.3975				
<b>Year:</b>		2006				
--		--				
<b>Generator EPA ID:</b>		CAD009126418				
<b>Generator County Code:</b>		01				
<b>Generator County:</b>		Alameda				
<b>TSD EPA ID:</b>		CAD009452657				
<b>TSD County Code:</b>		41				
<b>TSD County:</b>		San Mateo				
<b>State Waste Code:</b>		221				
<b>State Waste Code Desc.:</b>		Waste oil and mixed oil				
<b>Method Code:</b>		R01				
<b>Method Description:</b>		Recycler				
<b>Tons:</b>		2.09				
<b>Year:</b>		1996				
--		--				
<b>Generator EPA ID:</b>		CAD009126418				
<b>Generator County Code:</b>		01				
<b>Generator County:</b>		Alameda				
<b>TSD EPA ID:</b>		CAL000048571				
<b>TSD County Code:</b>		43				
<b>TSD County:</b>		Santa Clara				
<b>State Waste Code:</b>		221				
<b>State Waste Code Desc.:</b>		Waste oil and mixed oil				
<b>Method Code:</b>		R01				
<b>Method Description:</b>		Recycler				
<b>Tons:</b>		0.38				
<b>Year:</b>		1995				
--		--				
<b>Generator EPA ID:</b>		CAD009126418				
<b>Generator County Code:</b>		01				
<b>Generator County:</b>		Alameda				

<b>Map Key</b>	<b>Number of Records</b>	<b>Direction</b>	<b>Distance (mi/ft)</b>	<b>Elev/Diff (ft)</b>	<b>Site</b>	<b>DB</b>
<b>TSD EPA ID:</b>			CAD050806850			
<b>TSD County Code:</b>			19			
<b>TSD County:</b>			Los Angeles			
<b>State Waste Code:</b>			221			
<b>State Waste Code Desc.:</b>			Waste oil and mixed oil			
<b>Method Code:</b>						
<b>Method Description:</b>						
<b>Tons:</b>			0.8			
<b>Year:</b>			1997			
--			--			
<b>Generator EPA ID:</b>			CAD009126418			
<b>Generator County Code:</b>			01			
<b>Generator County:</b>			Alameda			
<b>TSD EPA ID:</b>			CAD059494310			
<b>TSD County Code:</b>			43			
<b>TSD County:</b>			Santa Clara			
<b>State Waste Code:</b>			223			
<b>State Waste Code Desc.:</b>			Unspecified oil-containing waste			
<b>Method Code:</b>			H141			
<b>Method Description:</b>			STORAGE, BULKING, AND/OR TRANSFER OFF SITE--NO TREATMENT/RECOVERY (H010-H129) OR (H131-H135)			
<b>Tons:</b>			0.22935			
<b>Year:</b>			2012			
--			--			
<b>Generator EPA ID:</b>			CAD009126418			
<b>Generator County Code:</b>			01			
<b>Generator County:</b>			Alameda			
<b>TSD EPA ID:</b>			CAD059494310			
<b>TSD County Code:</b>			43			
<b>TSD County:</b>			Santa Clara			
<b>State Waste Code:</b>			223			
<b>State Waste Code Desc.:</b>			Unspecified oil-containing waste			
<b>Method Code:</b>			H141			
<b>Method Description:</b>			STORAGE, BULKING, AND/OR TRANSFER OFF SITE--NO TREATMENT/RECOVERY (H010-H129) OR (H131-H135)			
<b>Tons:</b>			0.2919			
<b>Year:</b>			2014			
--			--			
<b>Generator EPA ID:</b>			CAD009126418			
<b>Generator County Code:</b>			01			
<b>Generator County:</b>			Alameda			
<b>TSD EPA ID:</b>			CAD059494310			
<b>TSD County Code:</b>			43			
<b>TSD County:</b>			Santa Clara			
<b>State Waste Code:</b>			223			
<b>State Waste Code Desc.:</b>			Unspecified oil-containing waste			
<b>Method Code:</b>			H141			
<b>Method Description:</b>			STORAGE, BULKING, AND/OR TRANSFER OFF SITE--NO TREATMENT/RECOVERY (H010-H129) OR (H131-H135)			
<b>Tons:</b>			0.8575			
<b>Year:</b>			2015			
--			--			
<b>Generator EPA ID:</b>			CAD009126418			
<b>Generator County Code:</b>			01			
<b>Generator County:</b>			Alameda			
<b>TSD EPA ID:</b>			CAT080011059			
<b>TSD County Code:</b>			19			
<b>TSD County:</b>			Los Angeles			
<b>State Waste Code:</b>			223			
<b>State Waste Code Desc.:</b>			Unspecified oil-containing waste			
<b>Method Code:</b>			D99			
<b>Method Description:</b>			Disposal, other			
<b>Tons:</b>			0.75			
<b>Year:</b>			1994			
--			--			
<b>Generator EPA ID:</b>			CAD009126418			
<b>Generator County Code:</b>			01			
<b>Generator County:</b>			Alameda			
<b>TSD EPA ID:</b>			CAD043260702			

<b>Map Key</b>	<b>Number of Records</b>	<b>Direction</b>	<b>Distance (mi/ft)</b>	<b>Elev/Diff (ft)</b>	<b>Site</b>	<b>DB</b>
<b>TSD County Code:</b>			41			
<b>TSD County:</b>			San Mateo			
<b>State Waste Code:</b>			223			
<b>State Waste Code Desc.:</b>			Unspecified oil-containing waste			
<b>Method Code:</b>			R01			
<b>Method Description:</b>			Recycler			
<b>Tons:</b>			4.2784			
<b>Year:</b>			1993			
--			--			
<b>Generator EPA ID:</b>			CAD009126418			
<b>Generator County Code:</b>			01			
<b>Generator County:</b>			Alameda			
<b>TSD EPA ID:</b>			CAD043260702			
<b>TSD County Code:</b>			41			
<b>TSD County:</b>			San Mateo			
<b>State Waste Code:</b>			223			
<b>State Waste Code Desc.:</b>			Unspecified oil-containing waste			
<b>Method Code:</b>			R01			
<b>Method Description:</b>			Recycler			
<b>Tons:</b>			85.485			
<b>Year:</b>			1994			
--			--			
<b>Generator EPA ID:</b>			CAD009126418			
<b>Generator County Code:</b>			01			
<b>Generator County:</b>			Alameda			
<b>TSD EPA ID:</b>			CAD043260702			
<b>TSD County Code:</b>			41			
<b>TSD County:</b>			San Mateo			
<b>State Waste Code:</b>			223			
<b>State Waste Code Desc.:</b>			Unspecified oil-containing waste			
<b>Method Code:</b>						
<b>Method Description:</b>						
<b>Tons:</b>			11.259			
<b>Year:</b>			1993			
--			--			
<b>Generator EPA ID:</b>			CAD009126418			
<b>Generator County Code:</b>			01			
<b>Generator County:</b>			Alameda			
<b>TSD EPA ID:</b>			UTD981552177			
<b>TSD County Code:</b>			99			
<b>TSD County:</b>			Unknown			
<b>State Waste Code:</b>			261			
<b>State Waste Code Desc.:</b>			Polychlorinated biphenyls and material containing PCBs			
<b>Method Code:</b>			H040			
<b>Method Description:</b>			INCINERATION--THERMAL DESTRUCTION OTHER THAN USE AS A FUEL			
<b>Tons:</b>			0.05069			
<b>Year:</b>			2009			
--			--			
<b>Generator EPA ID:</b>			CAD009126418			
<b>Generator County Code:</b>			01			
<b>Generator County:</b>			Alameda			
<b>TSD EPA ID:</b>			AZ0000337360			
<b>TSD County Code:</b>			99			
<b>TSD County:</b>			Unknown			
<b>State Waste Code:</b>			261			
<b>State Waste Code Desc.:</b>			Polychlorinated biphenyls and material containing PCBs			
<b>Method Code:</b>			H141			
<b>Method Description:</b>			STORAGE, BULKING, AND/OR TRANSFER OFF SITE--NO TREATMENT/RECOVERY (H010-H129) OR (H131-H135)			
<b>Tons:</b>			0.0022			
<b>Year:</b>			2006			
--			--			
<b>Generator EPA ID:</b>			CAD009126418			
<b>Generator County Code:</b>			01			
<b>Generator County:</b>			Alameda			
<b>TSD EPA ID:</b>			AZD983473539			
<b>TSD County Code:</b>			99			
<b>TSD County:</b>			Unknown			
<b>State Waste Code:</b>			261			

<b>Map Key</b>	<b>Number of Records</b>	<b>Direction</b>	<b>Distance (mi/ft)</b>	<b>Elev/Diff (ft)</b>	<b>Site</b>	<b>DB</b>
<b>State Waste Code Desc.:</b>					Polychlorinated biphenyls and material containing PCBs	
<b>Method Code:</b>					R01	
<b>Method Description:</b>					Recycler	
<b>Tons:</b>					0.4011	
<b>Year:</b>					1996	
--					--	
<b>Generator EPA ID:</b>					CAD009126418	
<b>Generator County Code:</b>					01	
<b>Generator County:</b>					Alameda	
<b>TSD EPA ID:</b>					AZ0000337360	
<b>TSD County Code:</b>					99	
<b>TSD County:</b>					Unknown	
<b>State Waste Code:</b>					261	
<b>State Waste Code Desc.:</b>					Polychlorinated biphenyls and material containing PCBs	
<b>Method Code:</b>					R01	
<b>Method Description:</b>					Recycler	
<b>Tons:</b>					0.02765	
<b>Year:</b>					2006	
--					--	
<b>Generator EPA ID:</b>					CAD009126418	
<b>Generator County Code:</b>					01	
<b>Generator County:</b>					Alameda	
<b>TSD EPA ID:</b>					UTD981552177	
<b>TSD County Code:</b>					99	
<b>TSD County:</b>					Unknown	
<b>State Waste Code:</b>					261	
<b>State Waste Code Desc.:</b>					Polychlorinated biphenyls and material containing PCBs	
<b>Method Code:</b>					T03	
<b>Method Description:</b>					Treatment, incineration	
<b>Tons:</b>					1.243	
<b>Year:</b>					1993	
--					--	
<b>Generator EPA ID:</b>					CAD009126418	
<b>Generator County Code:</b>					01	
<b>Generator County:</b>					Alameda	
<b>TSD EPA ID:</b>					CAD980675276	
<b>TSD County Code:</b>					15	
<b>TSD County:</b>					Kern	
<b>State Waste Code:</b>					291	
<b>State Waste Code Desc.:</b>					Latex waste	
<b>Method Code:</b>					H132	
<b>Method Description:</b>					LANDFILL OR SURFACE IMPOUNDMENT THAT WILL BE CLOSED AS LANDFILL( TO INCLUDE ON-SITE TREATMENT AND/OR STABILIZATION)	
<b>Tons:</b>					0.25	
<b>Year:</b>					2014	
--					--	
<b>Generator EPA ID:</b>					CAD009126418	
<b>Generator County Code:</b>					01	
<b>Generator County:</b>					Alameda	
<b>TSD EPA ID:</b>					CAD028409019	
<b>TSD County Code:</b>					19	
<b>TSD County:</b>					Los Angeles	
<b>State Waste Code:</b>					291	
<b>State Waste Code Desc.:</b>					Latex waste	
<b>Method Code:</b>					H141	
<b>Method Description:</b>					STORAGE, BULKING, AND/OR TRANSFER OFF SITE--NO TREATMENT/RECOVERY (H010-H129) OR (H131-H135)	
<b>Tons:</b>					1.1676	
<b>Year:</b>					2008	
--					--	
<b>Generator EPA ID:</b>					CAD009126418	
<b>Generator County Code:</b>					01	
<b>Generator County:</b>					Alameda	
<b>TSD EPA ID:</b>					CAD059494310	
<b>TSD County Code:</b>					43	
<b>TSD County:</b>					Santa Clara	
<b>State Waste Code:</b>					291	
<b>State Waste Code Desc.:</b>					Latex waste	
<b>Method Code:</b>					H141	

<b>Map Key</b>	<b>Number of Records</b>	<b>Direction</b>	<b>Distance (mi/ft)</b>	<b>Elev/Diff (ft)</b>	<b>Site</b>	<b>DB</b>
<b>Method Description:</b>			STORAGE, BULKING, AND/OR TRANSFER OFF SITE--NO TREATMENT/RECOVERY (H010-H129) OR (H131-H135)			
<b>Tons:</b>			0.243			
<b>Year:</b>			2013			
--			--			
<b>Generator EPA ID:</b>			CAD009126418			
<b>Generator County Code:</b>			01			
<b>Generator County:</b>			Alameda			
<b>TSD EPA ID:</b>			UTD981552177			
<b>TSD County Code:</b>			99			
<b>TSD County:</b>			Unknown			
<b>State Waste Code:</b>			331			
<b>State Waste Code Desc.:</b>			Off-specification, aged or surplus organics			
<b>Method Code:</b>			H040			
<b>Method Description:</b>			INCINERATION--THERMAL DESTRUCTION OTHER THAN USE AS A FUEL			
<b>Tons:</b>			0.502			
<b>Year:</b>			2008			
--			--			
<b>Generator EPA ID:</b>			CAD009126418			
<b>Generator County Code:</b>			01			
<b>Generator County:</b>			Alameda			
<b>TSD EPA ID:</b>			TXD055141378			
<b>TSD County Code:</b>			99			
<b>TSD County:</b>			Unknown			
<b>State Waste Code:</b>			331			
<b>State Waste Code Desc.:</b>			Off-specification, aged or surplus organics			
<b>Method Code:</b>			H040			
<b>Method Description:</b>			INCINERATION--THERMAL DESTRUCTION OTHER THAN USE AS A FUEL			
<b>Tons:</b>			0.0145			
<b>Year:</b>			2008			
--			--			
<b>Generator EPA ID:</b>			CAD009126418			
<b>Generator County Code:</b>			01			
<b>Generator County:</b>			Alameda			
<b>TSD EPA ID:</b>			UTD981552177			
<b>TSD County Code:</b>			99			
<b>TSD County:</b>			Unknown			
<b>State Waste Code:</b>			331			
<b>State Waste Code Desc.:</b>			Off-specification, aged or surplus organics			
<b>Method Code:</b>			H040			
<b>Method Description:</b>			INCINERATION--THERMAL DESTRUCTION OTHER THAN USE AS A FUEL			
<b>Tons:</b>			0.006			
<b>Year:</b>			2010			
--			--			
<b>Generator EPA ID:</b>			CAD009126418			
<b>Generator County Code:</b>			01			
<b>Generator County:</b>			Alameda			
<b>TSD EPA ID:</b>			UTD981552177			
<b>TSD County Code:</b>			99			
<b>TSD County:</b>			Unknown			
<b>State Waste Code:</b>			331			
<b>State Waste Code Desc.:</b>			Off-specification, aged or surplus organics			
<b>Method Code:</b>			H040			
<b>Method Description:</b>			INCINERATION--THERMAL DESTRUCTION OTHER THAN USE AS A FUEL			
<b>Tons:</b>			0.2705			
<b>Year:</b>			2011			
--			--			
<b>Generator EPA ID:</b>			CAD009126418			
<b>Generator County Code:</b>			01			
<b>Generator County:</b>			Alameda			
<b>TSD EPA ID:</b>			UTD981552177			
<b>TSD County Code:</b>			99			
<b>TSD County:</b>			Unknown			
<b>State Waste Code:</b>			331			
<b>State Waste Code Desc.:</b>			Off-specification, aged or surplus organics			
<b>Method Code:</b>			H040			
<b>Method Description:</b>			INCINERATION--THERMAL DESTRUCTION OTHER THAN USE AS A FUEL			
<b>Tons:</b>			0.028			
<b>Year:</b>			2012			

<b>Map Key</b>	<b>Number of Records</b>	<b>Direction</b>	<b>Distance (mi/ft)</b>	<b>Elev/Diff (ft)</b>	<b>Site</b>	<b>DB</b>
--		--				
<b>Generator EPA ID:</b>		CAD009126418				
<b>Generator County Code:</b>		01				
<b>Generator County:</b>		Alameda				
<b>TSD EPA ID:</b>		UTD981552177				
<b>TSD County Code:</b>		99				
<b>TSD County:</b>		Unknown				
<b>State Waste Code:</b>		331				
<b>State Waste Code Desc.:</b>		Off-specification, aged or surplus organics				
<b>Method Code:</b>		H040				
<b>Method Description:</b>		INCINERATION--THERMAL DESTRUCTION OTHER THAN USE AS A FUEL				
<b>Tons:</b>		0.0365				
<b>Year:</b>		2013				
--		--				
<b>Generator EPA ID:</b>		CAD009126418				
<b>Generator County Code:</b>		01				
<b>Generator County:</b>		Alameda				
<b>TSD EPA ID:</b>		CAD980675276				
<b>TSD County Code:</b>		15				
<b>TSD County:</b>		Kern				
<b>State Waste Code:</b>		331				
<b>State Waste Code Desc.:</b>		Off-specification, aged or surplus organics				
<b>Method Code:</b>		H132				
<b>Method Description:</b>		LANDFILL OR SURFACE IMPOUNDMENT THAT WILL BE CLOSED AS LANDFILL( TO INCLUDE ON-SITE TREATMENT AND/OR STABILIZATION)				
<b>Tons:</b>		0.15				
<b>Year:</b>		2013				
--		--				
<b>Generator EPA ID:</b>		CAD009126418				
<b>Generator County Code:</b>		01				
<b>Generator County:</b>		Alameda				
<b>TSD EPA ID:</b>		CAT080014079				
<b>TSD County Code:</b>		07				
<b>TSD County:</b>		Contra Costa				
<b>State Waste Code:</b>		331				
<b>State Waste Code Desc.:</b>		Off-specification, aged or surplus organics				
<b>Method Code:</b>		H141				
<b>Method Description:</b>		STORAGE, BULKING, AND/OR TRANSFER OFF SITE--NO TREATMENT/RECOVERY (H010-H129) OR (H131-H135)				
<b>Tons:</b>		0.7995				
<b>Year:</b>		2007				
--		--				
<b>Generator EPA ID:</b>		CAD009126418				
<b>Generator County Code:</b>		01				
<b>Generator County:</b>		Alameda				
<b>TSD EPA ID:</b>		CAT080014079				
<b>TSD County Code:</b>		07				
<b>TSD County:</b>		Contra Costa				
<b>State Waste Code:</b>		331				
<b>State Waste Code Desc.:</b>		Off-specification, aged or surplus organics				
<b>Method Code:</b>		H141				
<b>Method Description:</b>		STORAGE, BULKING, AND/OR TRANSFER OFF SITE--NO TREATMENT/RECOVERY (H010-H129) OR (H131-H135)				
<b>Tons:</b>		0.4545				
<b>Year:</b>		2008				
--		--				
<b>Generator EPA ID:</b>		CAD009126418				
<b>Generator County Code:</b>		01				
<b>Generator County:</b>		Alameda				
<b>TSD EPA ID:</b>		CAT000646117				
<b>TSD County Code:</b>		16				
<b>TSD County:</b>		Kings				
<b>State Waste Code:</b>		331				
<b>State Waste Code Desc.:</b>		Off-specification, aged or surplus organics				
<b>Method Code:</b>		H141				
<b>Method Description:</b>		STORAGE, BULKING, AND/OR TRANSFER OFF SITE--NO TREATMENT/RECOVERY (H010-H129) OR (H131-H135)				
<b>Tons:</b>		0.2				
<b>Year:</b>		2007				



<b>Map Key</b>	<b>Number of Records</b>	<b>Direction</b>	<b>Distance (mi/ft)</b>	<b>Elev/Diff (ft)</b>	<b>Site</b>	<b>DB</b>
--		--				
<b>Generator EPA ID:</b>		CAD009126418				
<b>Generator County Code:</b>		01				
<b>Generator County:</b>		Alameda				
<b>TSD EPA ID:</b>		CAD008302903				
<b>TSD County Code:</b>		19				
<b>TSD County:</b>		Los Angeles				
<b>State Waste Code:</b>		331				
<b>State Waste Code Desc.:</b>		Off-specification, aged or surplus organics				
<b>Method Code:</b>		H141				
<b>Method Description:</b>		STORAGE, BULKING, AND/OR TRANSFER OFF SITE--NO TREATMENT/RECOVERY (H010-H129) OR (H131-H135)				
<b>Tons:</b>		0.203				
<b>Year:</b>		2008				
--		--				
<b>Generator EPA ID:</b>		CAD009126418				
<b>Generator County Code:</b>		01				
<b>Generator County:</b>		Alameda				
<b>TSD EPA ID:</b>		CAD059494310				
<b>TSD County Code:</b>		43				
<b>TSD County:</b>		Santa Clara				
<b>State Waste Code:</b>		331				
<b>State Waste Code Desc.:</b>		Off-specification, aged or surplus organics				
<b>Method Code:</b>		H141				
<b>Method Description:</b>		STORAGE, BULKING, AND/OR TRANSFER OFF SITE--NO TREATMENT/RECOVERY (H010-H129) OR (H131-H135)				
<b>Tons:</b>		1.182				
<b>Year:</b>		2008				
--		--				
<b>Generator EPA ID:</b>		CAD009126418				
<b>Generator County Code:</b>		01				
<b>Generator County:</b>		Alameda				
<b>TSD EPA ID:</b>		CAD059494310				
<b>TSD County Code:</b>		43				
<b>TSD County:</b>		Santa Clara				
<b>State Waste Code:</b>		331				
<b>State Waste Code Desc.:</b>		Off-specification, aged or surplus organics				
<b>Method Code:</b>		H141				
<b>Method Description:</b>		STORAGE, BULKING, AND/OR TRANSFER OFF SITE--NO TREATMENT/RECOVERY (H010-H129) OR (H131-H135)				
<b>Tons:</b>		0.697				
<b>Year:</b>		2009				
--		--				
<b>Generator EPA ID:</b>		CAD009126418				
<b>Generator County Code:</b>		01				
<b>Generator County:</b>		Alameda				
<b>TSD EPA ID:</b>		CAD059494310				
<b>TSD County Code:</b>		43				
<b>TSD County:</b>		Santa Clara				
<b>State Waste Code:</b>		331				
<b>State Waste Code Desc.:</b>		Off-specification, aged or surplus organics				
<b>Method Code:</b>		H141				
<b>Method Description:</b>		STORAGE, BULKING, AND/OR TRANSFER OFF SITE--NO TREATMENT/RECOVERY (H010-H129) OR (H131-H135)				
<b>Tons:</b>		1.157				
<b>Year:</b>		2010				
--		--				
<b>Generator EPA ID:</b>		CAD009126418				
<b>Generator County Code:</b>		01				
<b>Generator County:</b>		Alameda				
<b>TSD EPA ID:</b>		CAD059494310				
<b>TSD County Code:</b>		43				
<b>TSD County:</b>		Santa Clara				
<b>State Waste Code:</b>		331				
<b>State Waste Code Desc.:</b>		Off-specification, aged or surplus organics				
<b>Method Code:</b>		H141				
<b>Method Description:</b>		STORAGE, BULKING, AND/OR TRANSFER OFF SITE--NO TREATMENT/RECOVERY (H010-H129) OR (H131-H135)				
<b>Tons:</b>		0.5295				

<b>Map Key</b>	<b>Number of Records</b>	<b>Direction</b>	<b>Distance (mi/ft)</b>	<b>Elev/Diff (ft)</b>	<b>Site</b>	<b>DB</b>
<b>Year:</b>		2011				
--		--				
<b>Generator EPA ID:</b>		CAD009126418				
<b>Generator County Code:</b>		01				
<b>Generator County:</b>		Alameda				
<b>TSD EPA ID:</b>		CAD059494310				
<b>TSD County Code:</b>		43				
<b>TSD County:</b>		Santa Clara				
<b>State Waste Code:</b>		331				
<b>State Waste Code Desc.:</b>		Off-specification, aged or surplus organics				
<b>Method Code:</b>		H141				
<b>Method Description:</b>		STORAGE, BULKING, AND/OR TRANSFER OFF SITE--NO TREATMENT/RECOVERY (H010-H129) OR (H131-H135)				
<b>Tons:</b>		3.243				
<b>Year:</b>		2012				
--		--				
<b>Generator EPA ID:</b>		CAD009126418				
<b>Generator County Code:</b>		01				
<b>Generator County:</b>		Alameda				
<b>TSD EPA ID:</b>		CAD059494310				
<b>TSD County Code:</b>		43				
<b>TSD County:</b>		Santa Clara				
<b>State Waste Code:</b>		331				
<b>State Waste Code Desc.:</b>		Off-specification, aged or surplus organics				
<b>Method Code:</b>		H141				
<b>Method Description:</b>		STORAGE, BULKING, AND/OR TRANSFER OFF SITE--NO TREATMENT/RECOVERY (H010-H129) OR (H131-H135)				
<b>Tons:</b>		0.0265				
<b>Year:</b>		2013				
--		--				
<b>Generator EPA ID:</b>		CAD009126418				
<b>Generator County Code:</b>		01				
<b>Generator County:</b>		Alameda				
<b>TSD EPA ID:</b>		CAD059494310				
<b>TSD County Code:</b>		43				
<b>TSD County:</b>		Santa Clara				
<b>State Waste Code:</b>		331				
<b>State Waste Code Desc.:</b>		Off-specification, aged or surplus organics				
<b>Method Code:</b>		H141				
<b>Method Description:</b>		STORAGE, BULKING, AND/OR TRANSFER OFF SITE--NO TREATMENT/RECOVERY (H010-H129) OR (H131-H135)				
<b>Tons:</b>		0.011				
<b>Year:</b>		2014				
--		--				
<b>Generator EPA ID:</b>		CAD009126418				
<b>Generator County Code:</b>		01				
<b>Generator County:</b>		Alameda				
<b>TSD EPA ID:</b>		TXD982290140				
<b>TSD County Code:</b>		99				
<b>TSD County:</b>		Unknown				
<b>State Waste Code:</b>		331				
<b>State Waste Code Desc.:</b>		Off-specification, aged or surplus organics				
<b>Method Code:</b>		H141				
<b>Method Description:</b>		STORAGE, BULKING, AND/OR TRANSFER OFF SITE--NO TREATMENT/RECOVERY (H010-H129) OR (H131-H135)				
<b>Tons:</b>		0.0005				
<b>Year:</b>		2013				
--		--				
<b>Generator EPA ID:</b>		CAD009126418				
<b>Generator County Code:</b>		01				
<b>Generator County:</b>		Alameda				
<b>TSD EPA ID:</b>		UTD981552177				
<b>TSD County Code:</b>		99				
<b>TSD County:</b>		Unknown				
<b>State Waste Code:</b>		331				
<b>State Waste Code Desc.:</b>		Off-specification, aged or surplus organics				
<b>Method Code:</b>		H141				
<b>Method Description:</b>		STORAGE, BULKING, AND/OR TRANSFER OFF SITE--NO TREATMENT/RECOVERY (H010-H129) OR (H131-H135)				

<b>Map Key</b>	<b>Number of Records</b>	<b>Direction</b>	<b>Distance (mi/ft)</b>	<b>Elev/Diff (ft)</b>	<b>Site</b>	<b>DB</b>
<b>Tons:</b>			0.3465			
<b>Year:</b>			2015			
--			--			
<b>Generator EPA ID:</b>			CAD009126418			
<b>Generator County Code:</b>			01			
<b>Generator County:</b>			Alameda			
<b>TSD EPA ID:</b>			CAD059494310			
<b>TSD County Code:</b>			43			
<b>TSD County:</b>			Santa Clara			
<b>State Waste Code:</b>			331			
<b>State Waste Code Desc.:</b>			Off-specification, aged or surplus organics			
<b>Method Code:</b>			D99			
<b>Method Description:</b>			Disposal, other			
<b>Tons:</b>			0.0575			
<b>Year:</b>			1999			
--			--			
<b>Generator EPA ID:</b>			CAD009126418			
<b>Generator County Code:</b>			01			
<b>Generator County:</b>			Alameda			
<b>TSD EPA ID:</b>			CAD059494310			
<b>TSD County Code:</b>			43			
<b>TSD County:</b>			Santa Clara			
<b>State Waste Code:</b>			331			
<b>State Waste Code Desc.:</b>			Off-specification, aged or surplus organics			
<b>Method Code:</b>			D99			
<b>Method Description:</b>			Disposal, other			
<b>Tons:</b>			0.1			
<b>Year:</b>			2000			
--			--			
<b>Generator EPA ID:</b>			CAD009126418			
<b>Generator County Code:</b>			01			
<b>Generator County:</b>			Alameda			
<b>TSD EPA ID:</b>			CAT080014079			
<b>TSD County Code:</b>			07			
<b>TSD County:</b>			Contra Costa			
<b>State Waste Code:</b>			331			
<b>State Waste Code Desc.:</b>			Off-specification, aged or surplus organics			
<b>Method Code:</b>			H01			
<b>Method Description:</b>			Transfer station			
<b>Tons:</b>			0.005			
<b>Year:</b>			1995			
--			--			
<b>Generator EPA ID:</b>			CAD009126418			
<b>Generator County Code:</b>			01			
<b>Generator County:</b>			Alameda			
<b>TSD EPA ID:</b>			CAT080014079			
<b>TSD County Code:</b>			07			
<b>TSD County:</b>			Contra Costa			
<b>State Waste Code:</b>			331			
<b>State Waste Code Desc.:</b>			Off-specification, aged or surplus organics			
<b>Method Code:</b>			H01			
<b>Method Description:</b>			Transfer station			
<b>Tons:</b>			3.4975			
<b>Year:</b>			2001			
--			--			
<b>Generator EPA ID:</b>			CAD009126418			
<b>Generator County Code:</b>			01			
<b>Generator County:</b>			Alameda			
<b>TSD EPA ID:</b>			CAT080014079			
<b>TSD County Code:</b>			07			
<b>TSD County:</b>			Contra Costa			
<b>State Waste Code:</b>			331			
<b>State Waste Code Desc.:</b>			Off-specification, aged or surplus organics			
<b>Method Code:</b>			H01			
<b>Method Description:</b>			Transfer station			
<b>Tons:</b>			1.13			
<b>Year:</b>			2002			
--			--			
<b>Generator EPA ID:</b>			CAD009126418			

<b>Map Key</b>	<b>Number of Records</b>	<b>Direction</b>	<b>Distance (mi/ft)</b>	<b>Elev/Diff (ft)</b>	<b>Site</b>	<b>DB</b>
<b>Generator County Code:</b>		01				
<b>Generator County:</b>		Alameda				
<b>TSD EPA ID:</b>		CAT080014079				
<b>TSD County Code:</b>		07				
<b>TSD County:</b>		Contra Costa				
<b>State Waste Code:</b>		331				
<b>State Waste Code Desc.:</b>		Off-specification, aged or surplus organics				
<b>Method Code:</b>		H01				
<b>Method Description:</b>		Transfer station				
<b>Tons:</b>		1.62				
<b>Year:</b>		2005				
--		--				
<b>Generator EPA ID:</b>		CAD009126418				
<b>Generator County Code:</b>		01				
<b>Generator County:</b>		Alameda				
<b>TSD EPA ID:</b>		CAD050806850				
<b>TSD County Code:</b>		19				
<b>TSD County:</b>		Los Angeles				
<b>State Waste Code:</b>		331				
<b>State Waste Code Desc.:</b>		Off-specification, aged or surplus organics				
<b>Method Code:</b>		H01				
<b>Method Description:</b>		Transfer station				
<b>Tons:</b>		0.5				
<b>Year:</b>		1997				
--		--				
<b>Generator EPA ID:</b>		CAD009126418				
<b>Generator County Code:</b>		01				
<b>Generator County:</b>		Alameda				
<b>TSD EPA ID:</b>		CAD059494310				
<b>TSD County Code:</b>		43				
<b>TSD County:</b>		Santa Clara				
<b>State Waste Code:</b>		331				
<b>State Waste Code Desc.:</b>		Off-specification, aged or surplus organics				
<b>Method Code:</b>		H01				
<b>Method Description:</b>		Transfer station				
<b>Tons:</b>		0.05				
<b>Year:</b>		1998				
--		--				
<b>Generator EPA ID:</b>		CAD009126418				
<b>Generator County Code:</b>		01				
<b>Generator County:</b>		Alameda				
<b>TSD EPA ID:</b>		CAD059494310				
<b>TSD County Code:</b>		43				
<b>TSD County:</b>		Santa Clara				
<b>State Waste Code:</b>		331				
<b>State Waste Code Desc.:</b>		Off-specification, aged or surplus organics				
<b>Method Code:</b>		H01				
<b>Method Description:</b>		Transfer station				
<b>Tons:</b>		0.4				
<b>Year:</b>		1999				
--		--				
<b>Generator EPA ID:</b>		CAD009126418				
<b>Generator County Code:</b>		01				
<b>Generator County:</b>		Alameda				
<b>TSD EPA ID:</b>		CAD059494310				
<b>TSD County Code:</b>		43				
<b>TSD County:</b>		Santa Clara				
<b>State Waste Code:</b>		331				
<b>State Waste Code Desc.:</b>		Off-specification, aged or surplus organics				
<b>Method Code:</b>		H01				
<b>Method Description:</b>		Transfer station				
<b>Tons:</b>		0.1				
<b>Year:</b>		2000				
--		--				
<b>Generator EPA ID:</b>		CAD009126418				
<b>Generator County Code:</b>		01				
<b>Generator County:</b>		Alameda				
<b>TSD EPA ID:</b>		CAD050806850				
<b>TSD County Code:</b>		19				

<b>Map Key</b>	<b>Number of Records</b>	<b>Direction</b>	<b>Distance (mi/ft)</b>	<b>Elev/Diff (ft)</b>	<b>Site</b>	<b>DB</b>
<b>TSD County:</b>		Los Angeles				
<b>State Waste Code:</b>		331				
<b>State Waste Code Desc.:</b>		Off-specification, aged or surplus organics				
<b>Method Code:</b>		R01				
<b>Method Description:</b>		Recycler				
<b>Tons:</b>		0.14				
<b>Year:</b>		1996				
--		--				
<b>Generator EPA ID:</b>		CAD009126418				
<b>Generator County Code:</b>		01				
<b>Generator County:</b>		Alameda				
<b>TSD EPA ID:</b>		CAD050806850				
<b>TSD County Code:</b>		19				
<b>TSD County:</b>		Los Angeles				
<b>State Waste Code:</b>		331				
<b>State Waste Code Desc.:</b>		Off-specification, aged or surplus organics				
<b>Method Code:</b>		R01				
<b>Method Description:</b>		Recycler				
<b>Tons:</b>		0.02				
<b>Year:</b>		1997				
--		--				
<b>Generator EPA ID:</b>		CAD009126418				
<b>Generator County Code:</b>		01				
<b>Generator County:</b>		Alameda				
<b>TSD EPA ID:</b>		UTD981552177				
<b>TSD County Code:</b>		99				
<b>TSD County:</b>		Unknown				
<b>State Waste Code:</b>		331				
<b>State Waste Code Desc.:</b>		Off-specification, aged or surplus organics				
<b>Method Code:</b>		T03				
<b>Method Description:</b>		Treatment, incineration				
<b>Tons:</b>		0.0075				
<b>Year:</b>		1999				
--		--				
<b>Generator EPA ID:</b>		CAD009126418				
<b>Generator County Code:</b>		01				
<b>Generator County:</b>		Alameda				
<b>TSD EPA ID:</b>		CAD008302903				
<b>TSD County Code:</b>		19				
<b>TSD County:</b>		Los Angeles				
<b>State Waste Code:</b>		331				
<b>State Waste Code Desc.:</b>		Off-specification, aged or surplus organics				
<b>Method Code:</b>						
<b>Method Description:</b>						
<b>Tons:</b>		0.0255				
<b>Year:</b>		2005				
--		--				
<b>Generator EPA ID:</b>		CAD009126418				
<b>Generator County Code:</b>		01				
<b>Generator County:</b>		Alameda				
<b>TSD EPA ID:</b>		CAD008302903				
<b>TSD County Code:</b>		19				
<b>TSD County:</b>		Los Angeles				
<b>State Waste Code:</b>		331				
<b>State Waste Code Desc.:</b>		Off-specification, aged or surplus organics				
<b>Method Code:</b>						
<b>Method Description:</b>						
<b>Tons:</b>		0.1495				
<b>Year:</b>		2006				
--		--				
<b>Generator EPA ID:</b>		CAD009126418				
<b>Generator County Code:</b>		01				
<b>Generator County:</b>		Alameda				
<b>TSD EPA ID:</b>		ARD069748192				
<b>TSD County Code:</b>		99				
<b>TSD County:</b>		Unknown				
<b>State Waste Code:</b>		343				
<b>State Waste Code Desc.:</b>		Unspecified organic liquid mixture				
<b>Method Code:</b>		H040				

<b>Map Key</b>	<b>Number of Records</b>	<b>Direction</b>	<b>Distance (mi/ft)</b>	<b>Elev/Diff (ft)</b>	<b>Site</b>	<b>DB</b>
<b>Method Description:</b>					INCINERATION--THERMAL DESTRUCTION OTHER THAN USE AS A FUEL	
<b>Tons:</b>			0.2			
<b>Year:</b>			2013			
--			--			
<b>Generator EPA ID:</b>			CAD009126418			
<b>Generator County Code:</b>			01			
<b>Generator County:</b>			Alameda			
<b>TSD EPA ID:</b>			NED981723513			
<b>TSD County Code:</b>			99			
<b>TSD County:</b>			Unknown			
<b>State Waste Code:</b>			343			
<b>State Waste Code Desc.:</b>			Unspecified organic liquid mixture			
<b>Method Code:</b>			H040			
<b>Method Description:</b>			INCINERATION--THERMAL DESTRUCTION OTHER THAN USE AS A FUEL			
<b>Tons:</b>			0.576			
<b>Year:</b>			2013			
--			--			
<b>Generator EPA ID:</b>			CAD009126418			
<b>Generator County Code:</b>			01			
<b>Generator County:</b>			Alameda			
<b>TSD EPA ID:</b>			UTD981552177			
<b>TSD County Code:</b>			99			
<b>TSD County:</b>			Unknown			
<b>State Waste Code:</b>			343			
<b>State Waste Code Desc.:</b>			Unspecified organic liquid mixture			
<b>Method Code:</b>			H040			
<b>Method Description:</b>			INCINERATION--THERMAL DESTRUCTION OTHER THAN USE AS A FUEL			
<b>Tons:</b>			0.0625			
<b>Year:</b>			2014			
--			--			
<b>Generator EPA ID:</b>			CAD009126418			
<b>Generator County Code:</b>			01			
<b>Generator County:</b>			Alameda			
<b>TSD EPA ID:</b>			CAT080014079			
<b>TSD County Code:</b>			07			
<b>TSD County:</b>			Contra Costa			
<b>State Waste Code:</b>			343			
<b>State Waste Code Desc.:</b>			Unspecified organic liquid mixture			
<b>Method Code:</b>			H141			
<b>Method Description:</b>			STORAGE, BULKING, AND/OR TRANSFER OFF SITE--NO TREATMENT/RECOVERY (H010-H129) OR (H131-H135)			
<b>Tons:</b>			0.3125			
<b>Year:</b>			2006			
--			--			
<b>Generator EPA ID:</b>			CAD009126418			
<b>Generator County Code:</b>			01			
<b>Generator County:</b>			Alameda			
<b>TSD EPA ID:</b>			CAD044429835			
<b>TSD County Code:</b>			19			
<b>TSD County:</b>			Los Angeles			
<b>State Waste Code:</b>			343			
<b>State Waste Code Desc.:</b>			Unspecified organic liquid mixture			
<b>Method Code:</b>			H141			
<b>Method Description:</b>			STORAGE, BULKING, AND/OR TRANSFER OFF SITE--NO TREATMENT/RECOVERY (H010-H129) OR (H131-H135)			
<b>Tons:</b>			0.9115			
<b>Year:</b>			2008			
--			--			
<b>Generator EPA ID:</b>			CAD009126418			
<b>Generator County Code:</b>			01			
<b>Generator County:</b>			Alameda			
<b>TSD EPA ID:</b>			CAD044429835			
<b>TSD County Code:</b>			19			
<b>TSD County:</b>			Los Angeles			
<b>State Waste Code:</b>			343			
<b>State Waste Code Desc.:</b>			Unspecified organic liquid mixture			
<b>Method Code:</b>			H141			
<b>Method Description:</b>			STORAGE, BULKING, AND/OR TRANSFER OFF SITE--NO TREATMENT/RECOVERY (H010-H129) OR (H131-H135)			

<b>Map Key</b>	<b>Number of Records</b>	<b>Direction</b>	<b>Distance (mi/ft)</b>	<b>Elev/Diff (ft)</b>	<b>Site</b>	<b>DB</b>
<b>Tons:</b>			2.6995			
<b>Year:</b>			2010			
--			--			
<b>Generator EPA ID:</b>			CAD009126418			
<b>Generator County Code:</b>			01			
<b>Generator County:</b>			Alameda			
<b>TSD EPA ID:</b>			CAD044429835			
<b>TSD County Code:</b>			19			
<b>TSD County:</b>			Los Angeles			
<b>State Waste Code:</b>			343			
<b>State Waste Code Desc.:</b>			Unspecified organic liquid mixture			
<b>Method Code:</b>			H141			
<b>Method Description:</b>			STORAGE, BULKING, AND/OR TRANSFER OFF SITE--NO TREATMENT/RECOVERY (H010-H129) OR (H131-H135)			
<b>Tons:</b>			0.748			
<b>Year:</b>			2011			
--			--			
<b>Generator EPA ID:</b>			CAD009126418			
<b>Generator County Code:</b>			01			
<b>Generator County:</b>			Alameda			
<b>TSD EPA ID:</b>			CAD059494310			
<b>TSD County Code:</b>			43			
<b>TSD County:</b>			Santa Clara			
<b>State Waste Code:</b>			343			
<b>State Waste Code Desc.:</b>			Unspecified organic liquid mixture			
<b>Method Code:</b>			H141			
<b>Method Description:</b>			STORAGE, BULKING, AND/OR TRANSFER OFF SITE--NO TREATMENT/RECOVERY (H010-H129) OR (H131-H135)			
<b>Tons:</b>			0.935			
<b>Year:</b>			2009			
--			--			
<b>Generator EPA ID:</b>			CAD009126418			
<b>Generator County Code:</b>			01			
<b>Generator County:</b>			Alameda			
<b>TSD EPA ID:</b>			CAD059494310			
<b>TSD County Code:</b>			43			
<b>TSD County:</b>			Santa Clara			
<b>State Waste Code:</b>			343			
<b>State Waste Code Desc.:</b>			Unspecified organic liquid mixture			
<b>Method Code:</b>			H141			
<b>Method Description:</b>			STORAGE, BULKING, AND/OR TRANSFER OFF SITE--NO TREATMENT/RECOVERY (H010-H129) OR (H131-H135)			
<b>Tons:</b>			0.187			
<b>Year:</b>			2010			
--			--			
<b>Generator EPA ID:</b>			CAD009126418			
<b>Generator County Code:</b>			01			
<b>Generator County:</b>			Alameda			
<b>TSD EPA ID:</b>			CAD059494310			
<b>TSD County Code:</b>			43			
<b>TSD County:</b>			Santa Clara			
<b>State Waste Code:</b>			343			
<b>State Waste Code Desc.:</b>			Unspecified organic liquid mixture			
<b>Method Code:</b>			H141			
<b>Method Description:</b>			STORAGE, BULKING, AND/OR TRANSFER OFF SITE--NO TREATMENT/RECOVERY (H010-H129) OR (H131-H135)			
<b>Tons:</b>			0.671			
<b>Year:</b>			2011			
--			--			
<b>Generator EPA ID:</b>			CAD009126418			
<b>Generator County Code:</b>			01			
<b>Generator County:</b>			Alameda			
<b>TSD EPA ID:</b>			CAD059494310			
<b>TSD County Code:</b>			43			
<b>TSD County:</b>			Santa Clara			
<b>State Waste Code:</b>			343			
<b>State Waste Code Desc.:</b>			Unspecified organic liquid mixture			
<b>Method Code:</b>			H141			
<b>Method Description:</b>			STORAGE, BULKING, AND/OR TRANSFER OFF SITE--NO TREATMENT/RECOVERY (H010-H129) OR (H131-H135)			

<b>Map Key</b>	<b>Number of Records</b>	<b>Direction</b>	<b>Distance (mi/ft)</b>	<b>Elev/Diff (ft)</b>	<b>Site</b>	<b>DB</b>
					H135)	
<b>Tons:</b>			0.824			
<b>Year:</b>			2012			
--			--			
<b>Generator EPA ID:</b>			CAD009126418			
<b>Generator County Code:</b>			01			
<b>Generator County:</b>			Alameda			
<b>TSD EPA ID:</b>			CAD059494310			
<b>TSD County Code:</b>			43			
<b>TSD County:</b>			Santa Clara			
<b>State Waste Code:</b>			343			
<b>State Waste Code Desc.:</b>			Unspecified organic liquid mixture			
<b>Method Code:</b>			H141			
<b>Method Description:</b>			STORAGE, BULKING, AND/OR TRANSFER OFF SITE--NO TREATMENT/RECOVERY (H010-H129) OR (H131-H135)			
<b>Tons:</b>			2.619			
<b>Year:</b>			2013			
--			--			
<b>Generator EPA ID:</b>			CAD009126418			
<b>Generator County Code:</b>			01			
<b>Generator County:</b>			Alameda			
<b>TSD EPA ID:</b>			CAD059494310			
<b>TSD County Code:</b>			43			
<b>TSD County:</b>			Santa Clara			
<b>State Waste Code:</b>			343			
<b>State Waste Code Desc.:</b>			Unspecified organic liquid mixture			
<b>Method Code:</b>			H141			
<b>Method Description:</b>			STORAGE, BULKING, AND/OR TRANSFER OFF SITE--NO TREATMENT/RECOVERY (H010-H129) OR (H131-H135)			
<b>Tons:</b>			0.9955			
<b>Year:</b>			2014			
--			--			
<b>Generator EPA ID:</b>			CAD009126418			
<b>Generator County Code:</b>			01			
<b>Generator County:</b>			Alameda			
<b>TSD EPA ID:</b>			CAD059494310			
<b>TSD County Code:</b>			43			
<b>TSD County:</b>			Santa Clara			
<b>State Waste Code:</b>			343			
<b>State Waste Code Desc.:</b>			Unspecified organic liquid mixture			
<b>Method Code:</b>			H141			
<b>Method Description:</b>			STORAGE, BULKING, AND/OR TRANSFER OFF SITE--NO TREATMENT/RECOVERY (H010-H129) OR (H131-H135)			
<b>Tons:</b>			1.9595			
<b>Year:</b>			2015			
--			--			
<b>Generator EPA ID:</b>			CAD009126418			
<b>Generator County Code:</b>			01			
<b>Generator County:</b>			Alameda			
<b>TSD EPA ID:</b>			CAD059494310			
<b>TSD County Code:</b>			43			
<b>TSD County:</b>			Santa Clara			
<b>State Waste Code:</b>			343			
<b>State Waste Code Desc.:</b>			Unspecified organic liquid mixture			
<b>Method Code:</b>			D99			
<b>Method Description:</b>			Disposal, other			
<b>Tons:</b>			1.342			
<b>Year:</b>			1998			
--			--			
<b>Generator EPA ID:</b>			CAD009126418			
<b>Generator County Code:</b>			01			
<b>Generator County:</b>			Alameda			
<b>TSD EPA ID:</b>			CAD059494310			
<b>TSD County Code:</b>			43			
<b>TSD County:</b>			Santa Clara			
<b>State Waste Code:</b>			343			
<b>State Waste Code Desc.:</b>			Unspecified organic liquid mixture			
<b>Method Code:</b>			D99			
<b>Method Description:</b>			Disposal, other			



<b>Map Key</b>	<b>Number of Records</b>	<b>Direction</b>	<b>Distance (mi/ft)</b>	<b>Elev/Diff (ft)</b>	<b>Site</b>	<b>DB</b>
<b>Tons:</b>			0.8635			
<b>Year:</b>			1999			
--			--			
<b>Generator EPA ID:</b>			CAD009126418			
<b>Generator County Code:</b>			01			
<b>Generator County:</b>			Alameda			
<b>TSD EPA ID:</b>			CAD059494310			
<b>TSD County Code:</b>			43			
<b>TSD County:</b>			Santa Clara			
<b>State Waste Code:</b>			343			
<b>State Waste Code Desc.:</b>			Unspecified organic liquid mixture			
<b>Method Code:</b>			D99			
<b>Method Description:</b>			Disposal, other			
<b>Tons:</b>			0.935			
<b>Year:</b>			2000			
--			--			
<b>Generator EPA ID:</b>			CAD009126418			
<b>Generator County Code:</b>			01			
<b>Generator County:</b>			Alameda			
<b>TSD EPA ID:</b>			CAT080014079			
<b>TSD County Code:</b>			07			
<b>TSD County:</b>			Contra Costa			
<b>State Waste Code:</b>			343			
<b>State Waste Code Desc.:</b>			Unspecified organic liquid mixture			
<b>Method Code:</b>			H01			
<b>Method Description:</b>			Transfer station			
<b>Tons:</b>			0.17			
<b>Year:</b>			1994			
--			--			
<b>Generator EPA ID:</b>			CAD009126418			
<b>Generator County Code:</b>			01			
<b>Generator County:</b>			Alameda			
<b>TSD EPA ID:</b>			CAT080014079			
<b>TSD County Code:</b>			07			
<b>TSD County:</b>			Contra Costa			
<b>State Waste Code:</b>			343			
<b>State Waste Code Desc.:</b>			Unspecified organic liquid mixture			
<b>Method Code:</b>			H01			
<b>Method Description:</b>			Transfer station			
<b>Tons:</b>			0.0475			
<b>Year:</b>			1995			
--			--			
<b>Generator EPA ID:</b>			CAD009126418			
<b>Generator County Code:</b>			01			
<b>Generator County:</b>			Alameda			
<b>TSD EPA ID:</b>			CAD050806850			
<b>TSD County Code:</b>			19			
<b>TSD County:</b>			Los Angeles			
<b>State Waste Code:</b>			343			
<b>State Waste Code Desc.:</b>			Unspecified organic liquid mixture			
<b>Method Code:</b>			H01			
<b>Method Description:</b>			Transfer station			
<b>Tons:</b>			0.075			
<b>Year:</b>			1997			
--			--			
<b>Generator EPA ID:</b>			CAD009126418			
<b>Generator County Code:</b>			01			
<b>Generator County:</b>			Alameda			
<b>TSD EPA ID:</b>			CAD059494310			
<b>TSD County Code:</b>			43			
<b>TSD County:</b>			Santa Clara			
<b>State Waste Code:</b>			343			
<b>State Waste Code Desc.:</b>			Unspecified organic liquid mixture			
<b>Method Code:</b>			H01			
<b>Method Description:</b>			Transfer station			
<b>Tons:</b>			1.845			
<b>Year:</b>			1998			
--			--			
<b>Generator EPA ID:</b>			CAD009126418			

<b>Map Key</b>	<b>Number of Records</b>	<b>Direction</b>	<b>Distance (mi/ft)</b>	<b>Elev/Diff (ft)</b>	<b>Site</b>	<b>DB</b>
<b>Generator County Code:</b>		01				
<b>Generator County:</b>		Alameda				
<b>TSD EPA ID:</b>		CAD059494310				
<b>TSD County Code:</b>		43				
<b>TSD County:</b>		Santa Clara				
<b>State Waste Code:</b>		343				
<b>State Waste Code Desc.:</b>		Unspecified organic liquid mixture				
<b>Method Code:</b>		H01				
<b>Method Description:</b>		Transfer station				
<b>Tons:</b>		0.005				
<b>Year:</b>		2000				
--		--				
<b>Generator EPA ID:</b>		CAD009126418				
<b>Generator County Code:</b>		01				
<b>Generator County:</b>		Alameda				
<b>TSD EPA ID:</b>		CAD009452657				
<b>TSD County Code:</b>		41				
<b>TSD County:</b>		San Mateo				
<b>State Waste Code:</b>		343				
<b>State Waste Code Desc.:</b>		Unspecified organic liquid mixture				
<b>Method Code:</b>		R01				
<b>Method Description:</b>		Recycler				
<b>Tons:</b>		9.5574				
<b>Year:</b>		1996				
--		--				
<b>Generator EPA ID:</b>		CAD009126418				
<b>Generator County Code:</b>		01				
<b>Generator County:</b>		Alameda				
<b>TSD EPA ID:</b>		CAD059494310				
<b>TSD County Code:</b>		43				
<b>TSD County:</b>		Santa Clara				
<b>State Waste Code:</b>		343				
<b>State Waste Code Desc.:</b>		Unspecified organic liquid mixture				
<b>Method Code:</b>		H070				
<b>Method Description:</b>						
<b>Tons:</b>		0.374				
<b>Year:</b>		2013				
--		--				
<b>Generator EPA ID:</b>		CAD009126418				
<b>Generator County Code:</b>		01				
<b>Generator County:</b>		Alameda				
<b>TSD EPA ID:</b>		CAD059494310				
<b>TSD County Code:</b>		43				
<b>TSD County:</b>		Santa Clara				
<b>State Waste Code:</b>		343				
<b>State Waste Code Desc.:</b>		Unspecified organic liquid mixture				
<b>Method Code:</b>		H070				
<b>Method Description:</b>						
<b>Tons:</b>		0.409				
<b>Year:</b>		2014				
--		--				
<b>Generator EPA ID:</b>		CAD009126418				
<b>Generator County Code:</b>		01				
<b>Generator County:</b>		Alameda				
<b>TSD EPA ID:</b>		CAD059494310				
<b>TSD County Code:</b>		43				
<b>TSD County:</b>		Santa Clara				
<b>State Waste Code:</b>		343				
<b>State Waste Code Desc.:</b>		Unspecified organic liquid mixture				
<b>Method Code:</b>		H070				
<b>Method Description:</b>						
<b>Tons:</b>		1.065				
<b>Year:</b>		2015				
--		--				
<b>Generator EPA ID:</b>		CAD009126418				
<b>Generator County Code:</b>		01				
<b>Generator County:</b>		Alameda				
<b>TSD EPA ID:</b>		CAD050806850				
<b>TSD County Code:</b>		19				

<b>Map Key</b>	<b>Number of Records</b>	<b>Direction</b>	<b>Distance (mi/ft)</b>	<b>Elev/Diff (ft)</b>	<b>Site</b>	<b>DB</b>
<b>TSD County:</b>		Los Angeles				
<b>State Waste Code:</b>		343				
<b>State Waste Code Desc.:</b>		Unspecified organic liquid mixture				
<b>Method Code:</b>						
<b>Method Description:</b>						
<b>Tons:</b>		0.4				
<b>Year:</b>		1997				
--		--				
<b>Generator EPA ID:</b>		CAD009126418				
<b>Generator County Code:</b>		01				
<b>Generator County:</b>		Alameda				
<b>TSD EPA ID:</b>		CAD980675276				
<b>TSD County Code:</b>		15				
<b>TSD County:</b>		Kern				
<b>State Waste Code:</b>		352				
<b>State Waste Code Desc.:</b>		Other organic solids				
<b>Method Code:</b>		H132				
<b>Method Description:</b>		LANDFILL OR SURFACE IMPOUNDMENT THAT WILL BE CLOSED AS LANDFILL( TO INCLUDE ON-SITE TREATMENT AND/OR STABILIZATION)				
<b>Tons:</b>		0.055				
<b>Year:</b>		2013				
--		--				
<b>Generator EPA ID:</b>		CAD009126418				
<b>Generator County Code:</b>		01				
<b>Generator County:</b>		Alameda				
<b>TSD EPA ID:</b>		CAT080014079				
<b>TSD County Code:</b>		07				
<b>TSD County:</b>		Contra Costa				
<b>State Waste Code:</b>		352				
<b>State Waste Code Desc.:</b>		Other organic solids				
<b>Method Code:</b>		H141				
<b>Method Description:</b>		STORAGE, BULKING, AND/OR TRANSFER OFF SITE--NO TREATMENT/RECOVERY (H010-H129) OR (H131-H135)				
<b>Tons:</b>		0.031				
<b>Year:</b>		2007				
--		--				
<b>Generator EPA ID:</b>		CAD009126418				
<b>Generator County Code:</b>		01				
<b>Generator County:</b>		Alameda				
<b>TSD EPA ID:</b>		CAT080014079				
<b>TSD County Code:</b>		07				
<b>TSD County:</b>		Contra Costa				
<b>State Waste Code:</b>		352				
<b>State Waste Code Desc.:</b>		Other organic solids				
<b>Method Code:</b>		H141				
<b>Method Description:</b>		STORAGE, BULKING, AND/OR TRANSFER OFF SITE--NO TREATMENT/RECOVERY (H010-H129) OR (H131-H135)				
<b>Tons:</b>		0.041				
<b>Year:</b>		2008				
--		--				
<b>Generator EPA ID:</b>		CAD009126418				
<b>Generator County Code:</b>		01				
<b>Generator County:</b>		Alameda				
<b>TSD EPA ID:</b>		CAD028409019				
<b>TSD County Code:</b>		19				
<b>TSD County:</b>		Los Angeles				
<b>State Waste Code:</b>		352				
<b>State Waste Code Desc.:</b>		Other organic solids				
<b>Method Code:</b>		H141				
<b>Method Description:</b>		STORAGE, BULKING, AND/OR TRANSFER OFF SITE--NO TREATMENT/RECOVERY (H010-H129) OR (H131-H135)				
<b>Tons:</b>		0.0375				
<b>Year:</b>		2007				
--		--				
<b>Generator EPA ID:</b>		CAD009126418				
<b>Generator County Code:</b>		01				
<b>Generator County:</b>		Alameda				
<b>TSD EPA ID:</b>		CAD028409019				
<b>TSD County Code:</b>		19				

<b>Map Key</b>	<b>Number of Records</b>	<b>Direction</b>	<b>Distance (mi/ft)</b>	<b>Elev/Diff (ft)</b>	<b>Site</b>	<b>DB</b>
<b>TSD County:</b>		Los Angeles				
<b>State Waste Code:</b>		352				
<b>State Waste Code Desc.:</b>		Other organic solids				
<b>Method Code:</b>		H141				
<b>Method Description:</b>		STORAGE, BULKING, AND/OR TRANSFER OFF SITE--NO TREATMENT/RECOVERY (H010-H129) OR (H131-H135)				
<b>Tons:</b>		0.125				
<b>Year:</b>		2008				
--		--				
<b>Generator EPA ID:</b>		CAD009126418				
<b>Generator County Code:</b>		01				
<b>Generator County:</b>		Alameda				
<b>TSD EPA ID:</b>		CAD059494310				
<b>TSD County Code:</b>		43				
<b>TSD County:</b>		Santa Clara				
<b>State Waste Code:</b>		352				
<b>State Waste Code Desc.:</b>		Other organic solids				
<b>Method Code:</b>		H141				
<b>Method Description:</b>		STORAGE, BULKING, AND/OR TRANSFER OFF SITE--NO TREATMENT/RECOVERY (H010-H129) OR (H131-H135)				
<b>Tons:</b>		0.2				
<b>Year:</b>		2010				
--		--				
<b>Generator EPA ID:</b>		CAD009126418				
<b>Generator County Code:</b>		01				
<b>Generator County:</b>		Alameda				
<b>TSD EPA ID:</b>		CAD059494310				
<b>TSD County Code:</b>		43				
<b>TSD County:</b>		Santa Clara				
<b>State Waste Code:</b>		352				
<b>State Waste Code Desc.:</b>		Other organic solids				
<b>Method Code:</b>		H141				
<b>Method Description:</b>		STORAGE, BULKING, AND/OR TRANSFER OFF SITE--NO TREATMENT/RECOVERY (H010-H129) OR (H131-H135)				
<b>Tons:</b>		3.55				
<b>Year:</b>		2012				
--		--				
<b>Generator EPA ID:</b>		CAD009126418				
<b>Generator County Code:</b>		01				
<b>Generator County:</b>		Alameda				
<b>TSD EPA ID:</b>		CAD059494310				
<b>TSD County Code:</b>		43				
<b>TSD County:</b>		Santa Clara				
<b>State Waste Code:</b>		352				
<b>State Waste Code Desc.:</b>		Other organic solids				
<b>Method Code:</b>		H141				
<b>Method Description:</b>		STORAGE, BULKING, AND/OR TRANSFER OFF SITE--NO TREATMENT/RECOVERY (H010-H129) OR (H131-H135)				
<b>Tons:</b>		0.072				
<b>Year:</b>		2013				
--		--				
<b>Generator EPA ID:</b>		CAD009126418				
<b>Generator County Code:</b>		01				
<b>Generator County:</b>		Alameda				
<b>TSD EPA ID:</b>		CAD059494310				
<b>TSD County Code:</b>		43				
<b>TSD County:</b>		Santa Clara				
<b>State Waste Code:</b>		352				
<b>State Waste Code Desc.:</b>		Other organic solids				
<b>Method Code:</b>		H141				
<b>Method Description:</b>		STORAGE, BULKING, AND/OR TRANSFER OFF SITE--NO TREATMENT/RECOVERY (H010-H129) OR (H131-H135)				
<b>Tons:</b>		1.1245				
<b>Year:</b>		2014				
--		--				
<b>Generator EPA ID:</b>		CAD009126418				
<b>Generator County Code:</b>		01				
<b>Generator County:</b>		Alameda				
<b>TSD EPA ID:</b>		CAD059494310				

<b>Map Key</b>	<b>Number of Records</b>	<b>Direction</b>	<b>Distance (mi/ft)</b>	<b>Elev/Diff (ft)</b>	<b>Site</b>	<b>DB</b>
<b>TSD County Code:</b>			43			
<b>TSD County:</b>			Santa Clara			
<b>State Waste Code:</b>			352			
<b>State Waste Code Desc.:</b>			Other organic solids			
<b>Method Code:</b>			H141			
<b>Method Description:</b>			STORAGE, BULKING, AND/OR TRANSFER OFF SITE--NO TREATMENT/RECOVERY (H010-H129) OR (H131-H135)			
<b>Tons:</b>			0.542			
<b>Year:</b>			2015			
--			--			
<b>Generator EPA ID:</b>			CAD009126418			
<b>Generator County Code:</b>			01			
<b>Generator County:</b>			Alameda			
<b>TSD EPA ID:</b>			ARD069748192			
<b>TSD County Code:</b>			99			
<b>TSD County:</b>			Unknown			
<b>State Waste Code:</b>			352			
<b>State Waste Code Desc.:</b>			Other organic solids			
<b>Method Code:</b>			H141			
<b>Method Description:</b>			STORAGE, BULKING, AND/OR TRANSFER OFF SITE--NO TREATMENT/RECOVERY (H010-H129) OR (H131-H135)			
<b>Tons:</b>			0.0215			
<b>Year:</b>			2008			
--			--			
<b>Generator EPA ID:</b>			CAD009126418			
<b>Generator County Code:</b>			01			
<b>Generator County:</b>			Alameda			
<b>TSD EPA ID:</b>			CAT000646117			
<b>TSD County Code:</b>			16			
<b>TSD County:</b>			Kings			
<b>State Waste Code:</b>			352			
<b>State Waste Code Desc.:</b>			Other organic solids			
<b>Method Code:</b>			D80			
<b>Method Description:</b>			Disposal, landfill			
<b>Tons:</b>			151.704			
<b>Year:</b>			1995			
--			--			
<b>Generator EPA ID:</b>			CAD009126418			
<b>Generator County Code:</b>			01			
<b>Generator County:</b>			Alameda			
<b>TSD EPA ID:</b>			CAD059494310			
<b>TSD County Code:</b>			43			
<b>TSD County:</b>			Santa Clara			
<b>State Waste Code:</b>			352			
<b>State Waste Code Desc.:</b>			Other organic solids			
<b>Method Code:</b>			D99			
<b>Method Description:</b>			Disposal, other			
<b>Tons:</b>			0.0625			
<b>Year:</b>			1998			
--			--			
<b>Generator EPA ID:</b>			CAD009126418			
<b>Generator County Code:</b>			01			
<b>Generator County:</b>			Alameda			
<b>TSD EPA ID:</b>			CAT080014079			
<b>TSD County Code:</b>			07			
<b>TSD County:</b>			Contra Costa			
<b>State Waste Code:</b>			352			
<b>State Waste Code Desc.:</b>			Other organic solids			
<b>Method Code:</b>			H01			
<b>Method Description:</b>			Transfer station			
<b>Tons:</b>			1.2642			
<b>Year:</b>			1997			
--			--			
<b>Generator EPA ID:</b>			CAD009126418			
<b>Generator County Code:</b>			01			
<b>Generator County:</b>			Alameda			
<b>TSD EPA ID:</b>			CAT080014079			
<b>TSD County Code:</b>			07			
<b>TSD County:</b>			Contra Costa			

<b>Map Key</b>	<b>Number of Records</b>	<b>Direction</b>	<b>Distance (mi/ft)</b>	<b>Elev/Diff (ft)</b>	<b>Site</b>	<b>DB</b>
<b>State Waste Code:</b>			352			
<b>State Waste Code Desc.:</b>			Other organic solids			
<b>Method Code:</b>			H01			
<b>Method Description:</b>			Transfer station			
<b>Tons:</b>			0.235			
<b>Year:</b>			2001			
--			--			
<b>Generator EPA ID:</b>			CAD009126418			
<b>Generator County Code:</b>			01			
<b>Generator County:</b>			Alameda			
<b>TSD EPA ID:</b>			CAT080014079			
<b>TSD County Code:</b>			07			
<b>TSD County:</b>			Contra Costa			
<b>State Waste Code:</b>			352			
<b>State Waste Code Desc.:</b>			Other organic solids			
<b>Method Code:</b>			H01			
<b>Method Description:</b>			Transfer station			
<b>Tons:</b>			0.1			
<b>Year:</b>			2002			
--			--			
<b>Generator EPA ID:</b>			CAD009126418			
<b>Generator County Code:</b>			01			
<b>Generator County:</b>			Alameda			
<b>TSD EPA ID:</b>			CAT080014079			
<b>TSD County Code:</b>			07			
<b>TSD County:</b>			Contra Costa			
<b>State Waste Code:</b>			352			
<b>State Waste Code Desc.:</b>			Other organic solids			
<b>Method Code:</b>			H01			
<b>Method Description:</b>			Transfer station			
<b>Tons:</b>			0.12			
<b>Year:</b>			2006			
--			--			
<b>Generator EPA ID:</b>			CAD009126418			
<b>Generator County Code:</b>			01			
<b>Generator County:</b>			Alameda			
<b>TSD EPA ID:</b>			CAD050806850			
<b>TSD County Code:</b>			19			
<b>TSD County:</b>			Los Angeles			
<b>State Waste Code:</b>			352			
<b>State Waste Code Desc.:</b>			Other organic solids			
<b>Method Code:</b>			H01			
<b>Method Description:</b>			Transfer station			
<b>Tons:</b>			1.6			
<b>Year:</b>			1994			
--			--			
<b>Generator EPA ID:</b>			CAD009126418			
<b>Generator County Code:</b>			01			
<b>Generator County:</b>			Alameda			
<b>TSD EPA ID:</b>			CAD050806850			
<b>TSD County Code:</b>			19			
<b>TSD County:</b>			Los Angeles			
<b>State Waste Code:</b>			352			
<b>State Waste Code Desc.:</b>			Other organic solids			
<b>Method Code:</b>			H01			
<b>Method Description:</b>			Transfer station			
<b>Tons:</b>			0.75			
<b>Year:</b>			1997			
--			--			
<b>Generator EPA ID:</b>			CAD009126418			
<b>Generator County Code:</b>			01			
<b>Generator County:</b>			Alameda			
<b>TSD EPA ID:</b>			CAD028409019			
<b>TSD County Code:</b>			19			
<b>TSD County:</b>			Los Angeles			
<b>State Waste Code:</b>			352			
<b>State Waste Code Desc.:</b>			Other organic solids			
<b>Method Code:</b>			H01			
<b>Method Description:</b>			Transfer station			

<b>Map Key</b>	<b>Number of Records</b>	<b>Direction</b>	<b>Distance (mi/ft)</b>	<b>Elev/Diff (ft)</b>	<b>Site</b>	<b>DB</b>
<b>Tons:</b>			0.6			
<b>Year:</b>			2001			
--			--			
<b>Generator EPA ID:</b>			CAD009126418			
<b>Generator County Code:</b>			01			
<b>Generator County:</b>			Alameda			
<b>TSD EPA ID:</b>			CAD028409019			
<b>TSD County Code:</b>			19			
<b>TSD County:</b>			Los Angeles			
<b>State Waste Code:</b>			352			
<b>State Waste Code Desc.:</b>			Other organic solids			
<b>Method Code:</b>			H01			
<b>Method Description:</b>			Transfer station			
<b>Tons:</b>			0.125			
<b>Year:</b>			2003			
--			--			
<b>Generator EPA ID:</b>			CAD009126418			
<b>Generator County Code:</b>			01			
<b>Generator County:</b>			Alameda			
<b>TSD EPA ID:</b>			CAD008302903			
<b>TSD County Code:</b>			19			
<b>TSD County:</b>			Los Angeles			
<b>State Waste Code:</b>			352			
<b>State Waste Code Desc.:</b>			Other organic solids			
<b>Method Code:</b>			H01			
<b>Method Description:</b>			Transfer station			
<b>Tons:</b>			0.075			
<b>Year:</b>			2005			
--			--			
<b>Generator EPA ID:</b>			CAD009126418			
<b>Generator County Code:</b>			01			
<b>Generator County:</b>			Alameda			
<b>TSD EPA ID:</b>			CAD028409019			
<b>TSD County Code:</b>			19			
<b>TSD County:</b>			Los Angeles			
<b>State Waste Code:</b>			352			
<b>State Waste Code Desc.:</b>			Other organic solids			
<b>Method Code:</b>			H01			
<b>Method Description:</b>			Transfer station			
<b>Tons:</b>			0.475			
<b>Year:</b>			2005			
--			--			
<b>Generator EPA ID:</b>			CAD009126418			
<b>Generator County Code:</b>			01			
<b>Generator County:</b>			Alameda			
<b>TSD EPA ID:</b>			CAD028409019			
<b>TSD County Code:</b>			19			
<b>TSD County:</b>			Los Angeles			
<b>State Waste Code:</b>			352			
<b>State Waste Code Desc.:</b>			Other organic solids			
<b>Method Code:</b>			H01			
<b>Method Description:</b>			Transfer station			
<b>Tons:</b>			0.075			
<b>Year:</b>			2006			
--			--			
<b>Generator EPA ID:</b>			CAD009126418			
<b>Generator County Code:</b>			01			
<b>Generator County:</b>			Alameda			
<b>TSD EPA ID:</b>			CAD059494310			
<b>TSD County Code:</b>			43			
<b>TSD County:</b>			Santa Clara			
<b>State Waste Code:</b>			352			
<b>State Waste Code Desc.:</b>			Other organic solids			
<b>Method Code:</b>			H01			
<b>Method Description:</b>			Transfer station			
<b>Tons:</b>			0.075			
<b>Year:</b>			1999			
--			--			
<b>Generator EPA ID:</b>			CAD009126418			

<b>Map Key</b>	<b>Number of Records</b>	<b>Direction</b>	<b>Distance (mi/ft)</b>	<b>Elev/Diff (ft)</b>	<b>Site</b>	<b>DB</b>
<b>Generator County Code:</b>		01				
<b>Generator County:</b>		Alameda				
<b>TSD EPA ID:</b>		UTD981552177				
<b>TSD County Code:</b>		99				
<b>TSD County:</b>		Unknown				
<b>State Waste Code:</b>		352				
<b>State Waste Code Desc.:</b>		Other organic solids				
<b>Method Code:</b>		T03				
<b>Method Description:</b>		Treatment, incineration				
<b>Tons:</b>		0.015				
<b>Year:</b>		1996				
--		--				
<b>Generator EPA ID:</b>		CAD009126418				
<b>Generator County Code:</b>		01				
<b>Generator County:</b>		Alameda				
<b>TSD EPA ID:</b>		UTD981552177				
<b>TSD County Code:</b>		99				
<b>TSD County:</b>		Unknown				
<b>State Waste Code:</b>		352				
<b>State Waste Code Desc.:</b>		Other organic solids				
<b>Method Code:</b>		T03				
<b>Method Description:</b>		Treatment, incineration				
<b>Tons:</b>		0.025				
<b>Year:</b>		1997				
--		--				
<b>Generator EPA ID:</b>		CAD009126418				
<b>Generator County Code:</b>		01				
<b>Generator County:</b>		Alameda				
<b>TSD EPA ID:</b>		CAD059494310				
<b>TSD County Code:</b>		43				
<b>TSD County:</b>		Santa Clara				
<b>State Waste Code:</b>		512				
<b>State Waste Code Desc.:</b>		Other empty containers 30 gallons or more				
<b>Method Code:</b>		H141				
<b>Method Description:</b>		STORAGE, BULKING, AND/OR TRANSFER OFF SITE--NO TREATMENT/RECOVERY (H010-H129) OR (H131-H135)				
<b>Tons:</b>		0.015				
<b>Year:</b>		2013				
--		--				
<b>Generator EPA ID:</b>		CAD009126418				
<b>Generator County Code:</b>		01				
<b>Generator County:</b>		Alameda				
<b>TSD EPA ID:</b>		CAD059494310				
<b>TSD County Code:</b>		43				
<b>TSD County:</b>		Santa Clara				
<b>State Waste Code:</b>		512				
<b>State Waste Code Desc.:</b>		Other empty containers 30 gallons or more				
<b>Method Code:</b>		H141				
<b>Method Description:</b>		STORAGE, BULKING, AND/OR TRANSFER OFF SITE--NO TREATMENT/RECOVERY (H010-H129) OR (H131-H135)				
<b>Tons:</b>		0.3475				
<b>Year:</b>		2014				
--		--				
<b>Generator EPA ID:</b>		CAD009126418				
<b>Generator County Code:</b>		01				
<b>Generator County:</b>		Alameda				
<b>TSD EPA ID:</b>		CAD059494310				
<b>TSD County Code:</b>		43				
<b>TSD County:</b>		Santa Clara				
<b>State Waste Code:</b>		512				
<b>State Waste Code Desc.:</b>		Other empty containers 30 gallons or more				
<b>Method Code:</b>		H141				
<b>Method Description:</b>		STORAGE, BULKING, AND/OR TRANSFER OFF SITE--NO TREATMENT/RECOVERY (H010-H129) OR (H131-H135)				
<b>Tons:</b>		0.075				
<b>Year:</b>		2015				
--		--				
<b>Generator EPA ID:</b>		CAD009126418				
<b>Generator County Code:</b>		01				



<b>Map Key</b>	<b>Number of Records</b>	<b>Direction</b>	<b>Distance (mi/ft)</b>	<b>Elev/Diff (ft)</b>	<b>Site</b>	<b>DB</b>
<b>Generator County:</b>		Alameda				
<b>TSD EPA ID:</b>		CAD050806850				
<b>TSD County Code:</b>		19				
<b>TSD County:</b>		Los Angeles				
<b>State Waste Code:</b>		512				
<b>State Waste Code Desc.:</b>		Other empty containers 30 gallons or more				
<b>Method Code:</b>		H01				
<b>Method Description:</b>		Transfer station				
<b>Tons:</b>		0.05				
<b>Year:</b>		1993				
--		--				
<b>Generator EPA ID:</b>		CAD009126418				
<b>Generator County Code:</b>		01				
<b>Generator County:</b>		Alameda				
<b>TSD EPA ID:</b>		CAD009466392				
<b>TSD County Code:</b>		07				
<b>TSD County:</b>		Contra Costa				
<b>State Waste Code:</b>		512				
<b>State Waste Code Desc.:</b>		Other empty containers 30 gallons or more				
<b>Method Code:</b>		R01				
<b>Method Description:</b>		Recycler				
<b>Tons:</b>		16.5				
<b>Year:</b>		1993				
--		--				
<b>Generator EPA ID:</b>		CAD009126418				
<b>Generator County Code:</b>		01				
<b>Generator County:</b>		Alameda				
<b>TSD EPA ID:</b>		CAD009466392				
<b>TSD County Code:</b>		07				
<b>TSD County:</b>		Contra Costa				
<b>State Waste Code:</b>		512				
<b>State Waste Code Desc.:</b>		Other empty containers 30 gallons or more				
<b>Method Code:</b>		R01				
<b>Method Description:</b>		Recycler				
<b>Tons:</b>		5				
<b>Year:</b>		1995				
--		--				
<b>Generator EPA ID:</b>		CAD009126418				
<b>Generator County Code:</b>		01				
<b>Generator County:</b>		Alameda				
<b>TSD EPA ID:</b>		CAT000646117				
<b>TSD County Code:</b>		16				
<b>TSD County:</b>		Kings				
<b>State Waste Code:</b>		513				
<b>State Waste Code Desc.:</b>		Empty containers less than 30 gallons				
<b>Method Code:</b>		H132				
<b>Method Description:</b>		LANDFILL OR SURFACE IMPOUNDMENT THAT WILL BE CLOSED AS LANDFILL( TO INCLUDE ON-SITE TREATMENT AND/OR STABILIZATION)				
<b>Tons:</b>		0.1				
<b>Year:</b>		2007				
--		--				
<b>Generator EPA ID:</b>		CAD009126418				
<b>Generator County Code:</b>		01				
<b>Generator County:</b>		Alameda				
<b>TSD EPA ID:</b>		ARD069748192				
<b>TSD County Code:</b>		99				
<b>TSD County:</b>		Unknown				
<b>State Waste Code:</b>		551				
<b>State Waste Code Desc.:</b>		Laboratory waste chemicals				
<b>Method Code:</b>		H040				
<b>Method Description:</b>		INCINERATION--THERMAL DESTRUCTION OTHER THAN USE AS A FUEL				
<b>Tons:</b>		0.015				
<b>Year:</b>		2008				
--		--				
<b>Generator EPA ID:</b>		CAD009126418				
<b>Generator County Code:</b>		01				
<b>Generator County:</b>		Alameda				
<b>TSD EPA ID:</b>		NED981723513				
<b>TSD County Code:</b>		99				

<b>Map Key</b>	<b>Number of Records</b>	<b>Direction</b>	<b>Distance (mi/ft)</b>	<b>Elev/Diff (ft)</b>	<b>Site</b>	<b>DB</b>
<b>TSD County:</b>		Unknown				
<b>State Waste Code:</b>		551				
<b>State Waste Code Desc.:</b>		Laboratory waste chemicals				
<b>Method Code:</b>		H040				
<b>Method Description:</b>		INCINERATION--THERMAL DESTRUCTION OTHER THAN USE AS A FUEL				
<b>Tons:</b>		0.0455				
<b>Year:</b>		2008				
--		--				
<b>Generator EPA ID:</b>		CAD009126418				
<b>Generator County Code:</b>		01				
<b>Generator County:</b>		Alameda				
<b>TSD EPA ID:</b>		UTD981552177				
<b>TSD County Code:</b>		99				
<b>TSD County:</b>		Unknown				
<b>State Waste Code:</b>		551				
<b>State Waste Code Desc.:</b>		Laboratory waste chemicals				
<b>Method Code:</b>		H040				
<b>Method Description:</b>		INCINERATION--THERMAL DESTRUCTION OTHER THAN USE AS A FUEL				
<b>Tons:</b>		0.237				
<b>Year:</b>		2008				
--		--				
<b>Generator EPA ID:</b>		CAD009126418				
<b>Generator County Code:</b>		01				
<b>Generator County:</b>		Alameda				
<b>TSD EPA ID:</b>		ARD069748192				
<b>TSD County Code:</b>		99				
<b>TSD County:</b>		Unknown				
<b>State Waste Code:</b>		551				
<b>State Waste Code Desc.:</b>		Laboratory waste chemicals				
<b>Method Code:</b>		H040				
<b>Method Description:</b>		INCINERATION--THERMAL DESTRUCTION OTHER THAN USE AS A FUEL				
<b>Tons:</b>		0.049				
<b>Year:</b>		2009				
--		--				
<b>Generator EPA ID:</b>		CAD009126418				
<b>Generator County Code:</b>		01				
<b>Generator County:</b>		Alameda				
<b>TSD EPA ID:</b>		UTD981552177				
<b>TSD County Code:</b>		99				
<b>TSD County:</b>		Unknown				
<b>State Waste Code:</b>		551				
<b>State Waste Code Desc.:</b>		Laboratory waste chemicals				
<b>Method Code:</b>		H040				
<b>Method Description:</b>		INCINERATION--THERMAL DESTRUCTION OTHER THAN USE AS A FUEL				
<b>Tons:</b>		0.351				
<b>Year:</b>		2009				
--		--				
<b>Generator EPA ID:</b>		CAD009126418				
<b>Generator County Code:</b>		01				
<b>Generator County:</b>		Alameda				
<b>TSD EPA ID:</b>		UTD981552177				
<b>TSD County Code:</b>		99				
<b>TSD County:</b>		Unknown				
<b>State Waste Code:</b>		551				
<b>State Waste Code Desc.:</b>		Laboratory waste chemicals				
<b>Method Code:</b>		H040				
<b>Method Description:</b>		INCINERATION--THERMAL DESTRUCTION OTHER THAN USE AS A FUEL				
<b>Tons:</b>		0.7795				
<b>Year:</b>		2010				
--		--				
<b>Generator EPA ID:</b>		CAD009126418				
<b>Generator County Code:</b>		01				
<b>Generator County:</b>		Alameda				
<b>TSD EPA ID:</b>		UTD981552177				
<b>TSD County Code:</b>		99				
<b>TSD County:</b>		Unknown				
<b>State Waste Code:</b>		551				
<b>State Waste Code Desc.:</b>		Laboratory waste chemicals				
<b>Method Code:</b>		H040				

<b>Map Key</b>	<b>Number of Records</b>	<b>Direction</b>	<b>Distance (mi/ft)</b>	<b>Elev/Diff (ft)</b>	<b>Site</b>	<b>DB</b>
<b>Method Description:</b>					INCINERATION--THERMAL DESTRUCTION OTHER THAN USE AS A FUEL	
<b>Tons:</b>			1.053			
<b>Year:</b>			2011			
--			--			
<b>Generator EPA ID:</b>			CAD009126418			
<b>Generator County Code:</b>			01			
<b>Generator County:</b>			Alameda			
<b>TSD EPA ID:</b>			UTD981552177			
<b>TSD County Code:</b>			99			
<b>TSD County:</b>			Unknown			
<b>State Waste Code:</b>			551			
<b>State Waste Code Desc.:</b>			Laboratory waste chemicals			
<b>Method Code:</b>			H040			
<b>Method Description:</b>			INCINERATION--THERMAL DESTRUCTION OTHER THAN USE AS A FUEL			
<b>Tons:</b>			0.9645			
<b>Year:</b>			2012			
--			--			
<b>Generator EPA ID:</b>			CAD009126418			
<b>Generator County Code:</b>			01			
<b>Generator County:</b>			Alameda			
<b>TSD EPA ID:</b>			NED981723513			
<b>TSD County Code:</b>			99			
<b>TSD County:</b>			Unknown			
<b>State Waste Code:</b>			551			
<b>State Waste Code Desc.:</b>			Laboratory waste chemicals			
<b>Method Code:</b>			H040			
<b>Method Description:</b>			INCINERATION--THERMAL DESTRUCTION OTHER THAN USE AS A FUEL			
<b>Tons:</b>			0.053			
<b>Year:</b>			2013			
--			--			
<b>Generator EPA ID:</b>			CAD009126418			
<b>Generator County Code:</b>			01			
<b>Generator County:</b>			Alameda			
<b>TSD EPA ID:</b>			UTD981552177			
<b>TSD County Code:</b>			99			
<b>TSD County:</b>			Unknown			
<b>State Waste Code:</b>			551			
<b>State Waste Code Desc.:</b>			Laboratory waste chemicals			
<b>Method Code:</b>			H040			
<b>Method Description:</b>			INCINERATION--THERMAL DESTRUCTION OTHER THAN USE AS A FUEL			
<b>Tons:</b>			0.479			
<b>Year:</b>			2013			
--			--			
<b>Generator EPA ID:</b>			CAD009126418			
<b>Generator County Code:</b>			01			
<b>Generator County:</b>			Alameda			
<b>TSD EPA ID:</b>			UTD981552177			
<b>TSD County Code:</b>			99			
<b>TSD County:</b>			Unknown			
<b>State Waste Code:</b>			551			
<b>State Waste Code Desc.:</b>			Laboratory waste chemicals			
<b>Method Code:</b>			H040			
<b>Method Description:</b>			INCINERATION--THERMAL DESTRUCTION OTHER THAN USE AS A FUEL			
<b>Tons:</b>			0.938			
<b>Year:</b>			2014			
--			--			
<b>Generator EPA ID:</b>			CAD009126418			
<b>Generator County Code:</b>			01			
<b>Generator County:</b>			Alameda			
<b>TSD EPA ID:</b>			ARD069748192			
<b>TSD County Code:</b>			99			
<b>TSD County:</b>			Unknown			
<b>State Waste Code:</b>			551			
<b>State Waste Code Desc.:</b>			Laboratory waste chemicals			
<b>Method Code:</b>			H040			
<b>Method Description:</b>			INCINERATION--THERMAL DESTRUCTION OTHER THAN USE AS A FUEL			
<b>Tons:</b>			0.0015			
<b>Year:</b>			2015			
--			--			

<b>Map Key</b>	<b>Number of Records</b>	<b>Direction</b>	<b>Distance (mi/ft)</b>	<b>Elev/Diff (ft)</b>	<b>Site</b>	<b>DB</b>
<b>Generator EPA ID:</b>			CAD009126418			
<b>Generator County Code:</b>			01			
<b>Generator County:</b>			Alameda			
<b>TSD EPA ID:</b>			UTD981552177			
<b>TSD County Code:</b>			99			
<b>TSD County:</b>			Unknown			
<b>State Waste Code:</b>			551			
<b>State Waste Code Desc.:</b>			Laboratory waste chemicals			
<b>Method Code:</b>			H040			
<b>Method Description:</b>			INCINERATION--THERMAL DESTRUCTION OTHER THAN USE AS A FUEL			
<b>Tons:</b>			1.693			
<b>Year:</b>			2015			
--			--			
<b>Generator EPA ID:</b>			CAD009126418			
<b>Generator County Code:</b>			01			
<b>Generator County:</b>			Alameda			
<b>TSD EPA ID:</b>			CAD008302903			
<b>TSD County Code:</b>			19			
<b>TSD County:</b>			Los Angeles			
<b>State Waste Code:</b>			551			
<b>State Waste Code Desc.:</b>			Laboratory waste chemicals			
<b>Method Code:</b>			H061			
<b>Method Description:</b>			FUEL BLENDING PRIOR TO ENERGY RECOVERY AT ANOTHER SITE			
<b>Tons:</b>			0.2075			
<b>Year:</b>			2006			
--			--			
<b>Generator EPA ID:</b>			CAD009126418			
<b>Generator County Code:</b>			01			
<b>Generator County:</b>			Alameda			
<b>TSD EPA ID:</b>			CAD008302903			
<b>TSD County Code:</b>			19			
<b>TSD County:</b>			Los Angeles			
<b>State Waste Code:</b>			551			
<b>State Waste Code Desc.:</b>			Laboratory waste chemicals			
<b>Method Code:</b>			H061			
<b>Method Description:</b>			FUEL BLENDING PRIOR TO ENERGY RECOVERY AT ANOTHER SITE			
<b>Tons:</b>			0.468			
<b>Year:</b>			2007			
--			--			
<b>Generator EPA ID:</b>			CAD009126418			
<b>Generator County Code:</b>			01			
<b>Generator County:</b>			Alameda			
<b>TSD EPA ID:</b>			CAT080014079			
<b>TSD County Code:</b>			07			
<b>TSD County:</b>			Contra Costa			
<b>State Waste Code:</b>			551			
<b>State Waste Code Desc.:</b>			Laboratory waste chemicals			
<b>Method Code:</b>			H141			
<b>Method Description:</b>			STORAGE, BULKING, AND/OR TRANSFER OFF SITE--NO TREATMENT/RECOVERY (H010-H129) OR (H131-H135)			
<b>Tons:</b>			0.038			
<b>Year:</b>			2006			
--			--			
<b>Generator EPA ID:</b>			CAD009126418			
<b>Generator County Code:</b>			01			
<b>Generator County:</b>			Alameda			
<b>TSD EPA ID:</b>			CAT080014079			
<b>TSD County Code:</b>			07			
<b>TSD County:</b>			Contra Costa			
<b>State Waste Code:</b>			551			
<b>State Waste Code Desc.:</b>			Laboratory waste chemicals			
<b>Method Code:</b>			H141			
<b>Method Description:</b>			STORAGE, BULKING, AND/OR TRANSFER OFF SITE--NO TREATMENT/RECOVERY (H010-H129) OR (H131-H135)			
<b>Tons:</b>			1.762			
<b>Year:</b>			2007			
--			--			
<b>Generator EPA ID:</b>			CAD009126418			
<b>Generator County Code:</b>			01			

<b>Map Key</b>	<b>Number of Records</b>	<b>Direction</b>	<b>Distance (mi/ft)</b>	<b>Elev/Diff (ft)</b>	<b>Site</b>	<b>DB</b>
<b>Generator County:</b>		Alameda				
<b>TSD EPA ID:</b>		CAT000646117				
<b>TSD County Code:</b>		16				
<b>TSD County:</b>		Kings				
<b>State Waste Code:</b>		551				
<b>State Waste Code Desc.:</b>		Laboratory waste chemicals				
<b>Method Code:</b>		H141				
<b>Method Description:</b>		STORAGE, BULKING, AND/OR TRANSFER OFF SITE--NO TREATMENT/RECOVERY (H010-H129) OR (H131-H135)				
<b>Tons:</b>		0.8				
<b>Year:</b>		2007				
--		--				
<b>Generator EPA ID:</b>		CAD009126418				
<b>Generator County Code:</b>		01				
<b>Generator County:</b>		Alameda				
<b>TSD EPA ID:</b>		CAD008302903				
<b>TSD County Code:</b>		19				
<b>TSD County:</b>		Los Angeles				
<b>State Waste Code:</b>		551				
<b>State Waste Code Desc.:</b>		Laboratory waste chemicals				
<b>Method Code:</b>		H141				
<b>Method Description:</b>		STORAGE, BULKING, AND/OR TRANSFER OFF SITE--NO TREATMENT/RECOVERY (H010-H129) OR (H131-H135)				
<b>Tons:</b>		0.503				
<b>Year:</b>		2006				
--		--				
<b>Generator EPA ID:</b>		CAD009126418				
<b>Generator County Code:</b>		01				
<b>Generator County:</b>		Alameda				
<b>TSD EPA ID:</b>		CAD008302903				
<b>TSD County Code:</b>		19				
<b>TSD County:</b>		Los Angeles				
<b>State Waste Code:</b>		551				
<b>State Waste Code Desc.:</b>		Laboratory waste chemicals				
<b>Method Code:</b>		H141				
<b>Method Description:</b>		STORAGE, BULKING, AND/OR TRANSFER OFF SITE--NO TREATMENT/RECOVERY (H010-H129) OR (H131-H135)				
<b>Tons:</b>		0.187				
<b>Year:</b>		2007				
--		--				
<b>Generator EPA ID:</b>		CAD009126418				
<b>Generator County Code:</b>		01				
<b>Generator County:</b>		Alameda				
<b>TSD EPA ID:</b>		CAD008302903				
<b>TSD County Code:</b>		19				
<b>TSD County:</b>		Los Angeles				
<b>State Waste Code:</b>		551				
<b>State Waste Code Desc.:</b>		Laboratory waste chemicals				
<b>Method Code:</b>		H141				
<b>Method Description:</b>		STORAGE, BULKING, AND/OR TRANSFER OFF SITE--NO TREATMENT/RECOVERY (H010-H129) OR (H131-H135)				
<b>Tons:</b>		0.8455				
<b>Year:</b>		2008				
--		--				
<b>Generator EPA ID:</b>		CAD009126418				
<b>Generator County Code:</b>		01				
<b>Generator County:</b>		Alameda				
<b>TSD EPA ID:</b>		CAD059494310				
<b>TSD County Code:</b>		43				
<b>TSD County:</b>		Santa Clara				
<b>State Waste Code:</b>		551				
<b>State Waste Code Desc.:</b>		Laboratory waste chemicals				
<b>Method Code:</b>		H141				
<b>Method Description:</b>		STORAGE, BULKING, AND/OR TRANSFER OFF SITE--NO TREATMENT/RECOVERY (H010-H129) OR (H131-H135)				
<b>Tons:</b>		0.2825				
<b>Year:</b>		2008				
--		--				
<b>Generator EPA ID:</b>		CAD009126418				

<b>Map Key</b>	<b>Number of Records</b>	<b>Direction</b>	<b>Distance (mi/ft)</b>	<b>Elev/Diff (ft)</b>	<b>Site</b>	<b>DB</b>
<b>Generator County Code:</b>		01				
<b>Generator County:</b>		Alameda				
<b>TSD EPA ID:</b>		CAD059494310				
<b>TSD County Code:</b>		43				
<b>TSD County:</b>		Santa Clara				
<b>State Waste Code:</b>		551				
<b>State Waste Code Desc.:</b>		Laboratory waste chemicals				
<b>Method Code:</b>		H141				
<b>Method Description:</b>		STORAGE, BULKING, AND/OR TRANSFER OFF SITE--NO TREATMENT/RECOVERY (H010-H129) OR (H131-H135)				
<b>Tons:</b>		2.3465				
<b>Year:</b>		2009				
--		--				
<b>Generator EPA ID:</b>		CAD009126418				
<b>Generator County Code:</b>		01				
<b>Generator County:</b>		Alameda				
<b>TSD EPA ID:</b>		CAD059494310				
<b>TSD County Code:</b>		43				
<b>TSD County:</b>		Santa Clara				
<b>State Waste Code:</b>		551				
<b>State Waste Code Desc.:</b>		Laboratory waste chemicals				
<b>Method Code:</b>		H141				
<b>Method Description:</b>		STORAGE, BULKING, AND/OR TRANSFER OFF SITE--NO TREATMENT/RECOVERY (H010-H129) OR (H131-H135)				
<b>Tons:</b>		0.912				
<b>Year:</b>		2010				
--		--				
<b>Generator EPA ID:</b>		CAD009126418				
<b>Generator County Code:</b>		01				
<b>Generator County:</b>		Alameda				
<b>TSD EPA ID:</b>		CAD059494310				
<b>TSD County Code:</b>		43				
<b>TSD County:</b>		Santa Clara				
<b>State Waste Code:</b>		551				
<b>State Waste Code Desc.:</b>		Laboratory waste chemicals				
<b>Method Code:</b>		H141				
<b>Method Description:</b>		STORAGE, BULKING, AND/OR TRANSFER OFF SITE--NO TREATMENT/RECOVERY (H010-H129) OR (H131-H135)				
<b>Tons:</b>		1.885				
<b>Year:</b>		2011				
--		--				
<b>Generator EPA ID:</b>		CAD009126418				
<b>Generator County Code:</b>		01				
<b>Generator County:</b>		Alameda				
<b>TSD EPA ID:</b>		CAD059494310				
<b>TSD County Code:</b>		43				
<b>TSD County:</b>		Santa Clara				
<b>State Waste Code:</b>		551				
<b>State Waste Code Desc.:</b>		Laboratory waste chemicals				
<b>Method Code:</b>		H141				
<b>Method Description:</b>		STORAGE, BULKING, AND/OR TRANSFER OFF SITE--NO TREATMENT/RECOVERY (H010-H129) OR (H131-H135)				
<b>Tons:</b>		1.2055				
<b>Year:</b>		2012				
--		--				
<b>Generator EPA ID:</b>		CAD009126418				
<b>Generator County Code:</b>		01				
<b>Generator County:</b>		Alameda				
<b>TSD EPA ID:</b>		CAD059494310				
<b>TSD County Code:</b>		43				
<b>TSD County:</b>		Santa Clara				
<b>State Waste Code:</b>		551				
<b>State Waste Code Desc.:</b>		Laboratory waste chemicals				
<b>Method Code:</b>		H141				
<b>Method Description:</b>		STORAGE, BULKING, AND/OR TRANSFER OFF SITE--NO TREATMENT/RECOVERY (H010-H129) OR (H131-H135)				
<b>Tons:</b>		0.638				
<b>Year:</b>		2013				
--		--				

<b>Map Key</b>	<b>Number of Records</b>	<b>Direction</b>	<b>Distance (mi/ft)</b>	<b>Elev/Diff (ft)</b>	<b>Site</b>	<b>DB</b>
<b>Generator EPA ID:</b>			CAD009126418			
<b>Generator County Code:</b>			01			
<b>Generator County:</b>			Alameda			
<b>TSD EPA ID:</b>			CAD059494310			
<b>TSD County Code:</b>			43			
<b>TSD County:</b>			Santa Clara			
<b>State Waste Code:</b>			551			
<b>State Waste Code Desc.:</b>			Laboratory waste chemicals			
<b>Method Code:</b>			H141			
<b>Method Description:</b>			STORAGE, BULKING, AND/OR TRANSFER OFF SITE--NO TREATMENT/RECOVERY (H010-H129) OR (H131-H135)			
<b>Tons:</b>			0.002			
<b>Year:</b>			2015			
--			--			
<b>Generator EPA ID:</b>			CAD009126418			
<b>Generator County Code:</b>			01			
<b>Generator County:</b>			Alameda			
<b>TSD EPA ID:</b>			TXD982290140			
<b>TSD County Code:</b>			99			
<b>TSD County:</b>			Unknown			
<b>State Waste Code:</b>			551			
<b>State Waste Code Desc.:</b>			Laboratory waste chemicals			
<b>Method Code:</b>			H141			
<b>Method Description:</b>			STORAGE, BULKING, AND/OR TRANSFER OFF SITE--NO TREATMENT/RECOVERY (H010-H129) OR (H131-H135)			
<b>Tons:</b>			0.001			
<b>Year:</b>			2009			
--			--			
<b>Generator EPA ID:</b>			CAD009126418			
<b>Generator County Code:</b>			01			
<b>Generator County:</b>			Alameda			
<b>TSD EPA ID:</b>			AZD049318009			
<b>TSD County Code:</b>			99			
<b>TSD County:</b>			Unknown			
<b>State Waste Code:</b>			551			
<b>State Waste Code Desc.:</b>			Laboratory waste chemicals			
<b>Method Code:</b>			H141			
<b>Method Description:</b>			STORAGE, BULKING, AND/OR TRANSFER OFF SITE--NO TREATMENT/RECOVERY (H010-H129) OR (H131-H135)			
<b>Tons:</b>			0.0015			
<b>Year:</b>			2012			
--			--			
<b>Generator EPA ID:</b>			CAD009126418			
<b>Generator County Code:</b>			01			
<b>Generator County:</b>			Alameda			
<b>TSD EPA ID:</b>			TXD982290140			
<b>TSD County Code:</b>			99			
<b>TSD County:</b>			Unknown			
<b>State Waste Code:</b>			551			
<b>State Waste Code Desc.:</b>			Laboratory waste chemicals			
<b>Method Code:</b>			H141			
<b>Method Description:</b>			STORAGE, BULKING, AND/OR TRANSFER OFF SITE--NO TREATMENT/RECOVERY (H010-H129) OR (H131-H135)			
<b>Tons:</b>			0.002			
<b>Year:</b>			2013			
--			--			
<b>Generator EPA ID:</b>			CAD009126418			
<b>Generator County Code:</b>			01			
<b>Generator County:</b>			Alameda			
<b>TSD EPA ID:</b>			CAR000646117			
<b>TSD County Code:</b>						
<b>TSD County:</b>						
<b>State Waste Code:</b>			551			
<b>State Waste Code Desc.:</b>			Laboratory waste chemicals			
<b>Method Code:</b>			H141			
<b>Method Description:</b>			STORAGE, BULKING, AND/OR TRANSFER OFF SITE--NO TREATMENT/RECOVERY (H010-H129) OR (H131-H135)			
<b>Tons:</b>			0.164			
<b>Year:</b>			2007			

<b>Map Key</b>	<b>Number of Records</b>	<b>Direction</b>	<b>Distance (mi/ft)</b>	<b>Elev/Diff (ft)</b>	<b>Site</b>	<b>DB</b>
--		--				
<b>Generator EPA ID:</b>		CAD009126418				
<b>Generator County Code:</b>		01				
<b>Generator County:</b>		Alameda				
<b>TSD EPA ID:</b>		CAD059494310				
<b>TSD County Code:</b>		43				
<b>TSD County:</b>		Santa Clara				
<b>State Waste Code:</b>		551				
<b>State Waste Code Desc.:</b>		Laboratory waste chemicals				
<b>Method Code:</b>		D99				
<b>Method Description:</b>		Disposal, other				
<b>Tons:</b>		0.6565				
<b>Year:</b>		1998				
--		--				
<b>Generator EPA ID:</b>		CAD009126418				
<b>Generator County Code:</b>		01				
<b>Generator County:</b>		Alameda				
<b>TSD EPA ID:</b>		CAD059494310				
<b>TSD County Code:</b>		43				
<b>TSD County:</b>		Santa Clara				
<b>State Waste Code:</b>		551				
<b>State Waste Code Desc.:</b>		Laboratory waste chemicals				
<b>Method Code:</b>		D99				
<b>Method Description:</b>		Disposal, other				
<b>Tons:</b>		1.4787				
<b>Year:</b>		1999				
--		--				
<b>Generator EPA ID:</b>		CAD009126418				
<b>Generator County Code:</b>		01				
<b>Generator County:</b>		Alameda				
<b>TSD EPA ID:</b>		CAD059494310				
<b>TSD County Code:</b>		43				
<b>TSD County:</b>		Santa Clara				
<b>State Waste Code:</b>		551				
<b>State Waste Code Desc.:</b>		Laboratory waste chemicals				
<b>Method Code:</b>		D99				
<b>Method Description:</b>		Disposal, other				
<b>Tons:</b>		0.5343				
<b>Year:</b>		2000				
--		--				
<b>Generator EPA ID:</b>		CAD009126418				
<b>Generator County Code:</b>		01				
<b>Generator County:</b>		Alameda				
<b>TSD EPA ID:</b>		CAT080014079				
<b>TSD County Code:</b>		07				
<b>TSD County:</b>		Contra Costa				
<b>State Waste Code:</b>		551				
<b>State Waste Code Desc.:</b>		Laboratory waste chemicals				
<b>Method Code:</b>		H01				
<b>Method Description:</b>		Transfer station				
<b>Tons:</b>		0.2215				
<b>Year:</b>		1993				
--		--				
<b>Generator EPA ID:</b>		CAD009126418				
<b>Generator County Code:</b>		01				
<b>Generator County:</b>		Alameda				
<b>TSD EPA ID:</b>		CAT080014079				
<b>TSD County Code:</b>		07				
<b>TSD County:</b>		Contra Costa				
<b>State Waste Code:</b>		551				
<b>State Waste Code Desc.:</b>		Laboratory waste chemicals				
<b>Method Code:</b>		H01				
<b>Method Description:</b>		Transfer station				
<b>Tons:</b>		0.5451				
<b>Year:</b>		1994				
--		--				
<b>Generator EPA ID:</b>		CAD009126418				
<b>Generator County Code:</b>		01				
<b>Generator County:</b>		Alameda				



<b>Map Key</b>	<b>Number of Records</b>	<b>Direction</b>	<b>Distance (mi/ft)</b>	<b>Elev/Diff (ft)</b>	<b>Site</b>	<b>DB</b>
<b>TSD EPA ID:</b>			CAT080014079			
<b>TSD County Code:</b>			07			
<b>TSD County:</b>			Contra Costa			
<b>State Waste Code:</b>			551			
<b>State Waste Code Desc.:</b>			Laboratory waste chemicals			
<b>Method Code:</b>			H01			
<b>Method Description:</b>			Transfer station			
<b>Tons:</b>			0.5085			
<b>Year:</b>			1995			
--			--			
<b>Generator EPA ID:</b>			CAD009126418			
<b>Generator County Code:</b>			01			
<b>Generator County:</b>			Alameda			
<b>TSD EPA ID:</b>			CAT080014079			
<b>TSD County Code:</b>			07			
<b>TSD County:</b>			Contra Costa			
<b>State Waste Code:</b>			551			
<b>State Waste Code Desc.:</b>			Laboratory waste chemicals			
<b>Method Code:</b>			H01			
<b>Method Description:</b>			Transfer station			
<b>Tons:</b>			0.1335			
<b>Year:</b>			1996			
--			--			
<b>Generator EPA ID:</b>			CAD009126418			
<b>Generator County Code:</b>			01			
<b>Generator County:</b>			Alameda			
<b>TSD EPA ID:</b>			CAT080014079			
<b>TSD County Code:</b>			07			
<b>TSD County:</b>			Contra Costa			
<b>State Waste Code:</b>			551			
<b>State Waste Code Desc.:</b>			Laboratory waste chemicals			
<b>Method Code:</b>			H01			
<b>Method Description:</b>			Transfer station			
<b>Tons:</b>			0.0855			
<b>Year:</b>			1997			
--			--			
<b>Generator EPA ID:</b>			CAD009126418			
<b>Generator County Code:</b>			01			
<b>Generator County:</b>			Alameda			
<b>TSD EPA ID:</b>			CAT080014079			
<b>TSD County Code:</b>			07			
<b>TSD County:</b>			Contra Costa			
<b>State Waste Code:</b>			551			
<b>State Waste Code Desc.:</b>			Laboratory waste chemicals			
<b>Method Code:</b>			H01			
<b>Method Description:</b>			Transfer station			
<b>Tons:</b>			2.7			
<b>Year:</b>			2001			
--			--			
<b>Generator EPA ID:</b>			CAD009126418			
<b>Generator County Code:</b>			01			
<b>Generator County:</b>			Alameda			
<b>TSD EPA ID:</b>			CAT080014079			
<b>TSD County Code:</b>			07			
<b>TSD County:</b>			Contra Costa			
<b>State Waste Code:</b>			551			
<b>State Waste Code Desc.:</b>			Laboratory waste chemicals			
<b>Method Code:</b>			H01			
<b>Method Description:</b>			Transfer station			
<b>Tons:</b>			2.5015			
<b>Year:</b>			2002			
--			--			
<b>Generator EPA ID:</b>			CAD009126418			
<b>Generator County Code:</b>			01			
<b>Generator County:</b>			Alameda			
<b>TSD EPA ID:</b>			CAT080014079			
<b>TSD County Code:</b>			07			
<b>TSD County:</b>			Contra Costa			
<b>State Waste Code:</b>			551			

<b>Map Key</b>	<b>Number of Records</b>	<b>Direction</b>	<b>Distance (mi/ft)</b>	<b>Elev/Diff (ft)</b>	<b>Site</b>	<b>DB</b>
<b>State Waste Code Desc.:</b>			Laboratory waste chemicals			
<b>Method Code:</b>			H01			
<b>Method Description:</b>			Transfer station			
<b>Tons:</b>			1.08			
<b>Year:</b>			2005			
--			--			
<b>Generator EPA ID:</b>			CAD009126418			
<b>Generator County Code:</b>			01			
<b>Generator County:</b>			Alameda			
<b>TSD EPA ID:</b>			CAT080014079			
<b>TSD County Code:</b>			07			
<b>TSD County:</b>			Contra Costa			
<b>State Waste Code:</b>			551			
<b>State Waste Code Desc.:</b>			Laboratory waste chemicals			
<b>Method Code:</b>			H01			
<b>Method Description:</b>			Transfer station			
<b>Tons:</b>			0.1625			
<b>Year:</b>			2006			
--			--			
<b>Generator EPA ID:</b>			CAD009126418			
<b>Generator County Code:</b>			01			
<b>Generator County:</b>			Alameda			
<b>TSD EPA ID:</b>			CAD050806850			
<b>TSD County Code:</b>			19			
<b>TSD County:</b>			Los Angeles			
<b>State Waste Code:</b>			551			
<b>State Waste Code Desc.:</b>			Laboratory waste chemicals			
<b>Method Code:</b>			H01			
<b>Method Description:</b>			Transfer station			
<b>Tons:</b>			0.0025			
<b>Year:</b>			1996			
--			--			
<b>Generator EPA ID:</b>			CAD009126418			
<b>Generator County Code:</b>			01			
<b>Generator County:</b>			Alameda			
<b>TSD EPA ID:</b>			CAD050806850			
<b>TSD County Code:</b>			19			
<b>TSD County:</b>			Los Angeles			
<b>State Waste Code:</b>			551			
<b>State Waste Code Desc.:</b>			Laboratory waste chemicals			
<b>Method Code:</b>			H01			
<b>Method Description:</b>			Transfer station			
<b>Tons:</b>			0.0475			
<b>Year:</b>			1997			
--			--			
<b>Generator EPA ID:</b>			CAD009126418			
<b>Generator County Code:</b>			01			
<b>Generator County:</b>			Alameda			
<b>TSD EPA ID:</b>			CAD008302903			
<b>TSD County Code:</b>			19			
<b>TSD County:</b>			Los Angeles			
<b>State Waste Code:</b>			551			
<b>State Waste Code Desc.:</b>			Laboratory waste chemicals			
<b>Method Code:</b>			H01			
<b>Method Description:</b>			Transfer station			
<b>Tons:</b>			0.2			
<b>Year:</b>			2005			
--			--			
<b>Generator EPA ID:</b>			CAD009126418			
<b>Generator County Code:</b>			01			
<b>Generator County:</b>			Alameda			
<b>TSD EPA ID:</b>			CAD008302903			
<b>TSD County Code:</b>			19			
<b>TSD County:</b>			Los Angeles			
<b>State Waste Code:</b>			551			
<b>State Waste Code Desc.:</b>			Laboratory waste chemicals			
<b>Method Code:</b>			H01			
<b>Method Description:</b>			Transfer station			
<b>Tons:</b>			0.5395			

<b>Map Key</b>	<b>Number of Records</b>	<b>Direction</b>	<b>Distance (mi/ft)</b>	<b>Elev/Diff (ft)</b>	<b>Site</b>	<b>DB</b>
Year:		2006				
--		--				
<b>Generator EPA ID:</b>		CAD009126418				
<b>Generator County Code:</b>		01				
<b>Generator County:</b>		Alameda				
<b>TSD EPA ID:</b>		CAD059494310				
<b>TSD County Code:</b>		43				
<b>TSD County:</b>		Santa Clara				
<b>State Waste Code:</b>		551				
<b>State Waste Code Desc.:</b>		Laboratory waste chemicals				
<b>Method Code:</b>		H01				
<b>Method Description:</b>		Transfer station				
<b>Tons:</b>		0.255				
<b>Year:</b>		1998				
--		--				
<b>Generator EPA ID:</b>		CAD009126418				
<b>Generator County Code:</b>		01				
<b>Generator County:</b>		Alameda				
<b>TSD EPA ID:</b>		CAD059494310				
<b>TSD County Code:</b>		43				
<b>TSD County:</b>		Santa Clara				
<b>State Waste Code:</b>		551				
<b>State Waste Code Desc.:</b>		Laboratory waste chemicals				
<b>Method Code:</b>		H01				
<b>Method Description:</b>		Transfer station				
<b>Tons:</b>		0.3775				
<b>Year:</b>		1999				
--		--				
<b>Generator EPA ID:</b>		CAD009126418				
<b>Generator County Code:</b>		01				
<b>Generator County:</b>		Alameda				
<b>TSD EPA ID:</b>		CAD059494310				
<b>TSD County Code:</b>		43				
<b>TSD County:</b>		Santa Clara				
<b>State Waste Code:</b>		551				
<b>State Waste Code Desc.:</b>		Laboratory waste chemicals				
<b>Method Code:</b>		H01				
<b>Method Description:</b>		Transfer station				
<b>Tons:</b>		0.0375				
<b>Year:</b>		2000				
--		--				
<b>Generator EPA ID:</b>		CAD009126418				
<b>Generator County Code:</b>		01				
<b>Generator County:</b>		Alameda				
<b>TSD EPA ID:</b>		CAD050806850				
<b>TSD County Code:</b>		19				
<b>TSD County:</b>		Los Angeles				
<b>State Waste Code:</b>		551				
<b>State Waste Code Desc.:</b>		Laboratory waste chemicals				
<b>Method Code:</b>		R01				
<b>Method Description:</b>		Recycler				
<b>Tons:</b>		0.305				
<b>Year:</b>		1996				
--		--				
<b>Generator EPA ID:</b>		CAD009126418				
<b>Generator County Code:</b>		01				
<b>Generator County:</b>		Alameda				
<b>TSD EPA ID:</b>		CAD050806850				
<b>TSD County Code:</b>		19				
<b>TSD County:</b>		Los Angeles				
<b>State Waste Code:</b>		551				
<b>State Waste Code Desc.:</b>		Laboratory waste chemicals				
<b>Method Code:</b>		R01				
<b>Method Description:</b>		Recycler				
<b>Tons:</b>		0.2725				
<b>Year:</b>		1997				
--		--				
<b>Generator EPA ID:</b>		CAD009126418				
<b>Generator County Code:</b>		01				

<b>Map Key</b>	<b>Number of Records</b>	<b>Direction</b>	<b>Distance (mi/ft)</b>	<b>Elev/Diff (ft)</b>	<b>Site</b>	<b>DB</b>
<b>Generator County:</b>		Alameda				
<b>TSD EPA ID:</b>		CAD008302903				
<b>TSD County Code:</b>		19				
<b>TSD County:</b>		Los Angeles				
<b>State Waste Code:</b>		551				
<b>State Waste Code Desc.:</b>		Laboratory waste chemicals				
<b>Method Code:</b>		R01				
<b>Method Description:</b>		Recycler				
<b>Tons:</b>		0.3375				
<b>Year:</b>		2006				
--		--				
<b>Generator EPA ID:</b>		CAD009126418				
<b>Generator County Code:</b>		01				
<b>Generator County:</b>		Alameda				
<b>TSD EPA ID:</b>		CAD059494310				
<b>TSD County Code:</b>		43				
<b>TSD County:</b>		Santa Clara				
<b>State Waste Code:</b>		551				
<b>State Waste Code Desc.:</b>		Laboratory waste chemicals				
<b>Method Code:</b>		T01				
<b>Method Description:</b>		Treatment, tank				
<b>Tons:</b>		0.05				
<b>Year:</b>		2000				
--		--				
<b>Generator EPA ID:</b>		CAD009126418				
<b>Generator County Code:</b>		01				
<b>Generator County:</b>		Alameda				
<b>TSD EPA ID:</b>		UTD981552177				
<b>TSD County Code:</b>		99				
<b>TSD County:</b>		Unknown				
<b>State Waste Code:</b>		551				
<b>State Waste Code Desc.:</b>		Laboratory waste chemicals				
<b>Method Code:</b>		T03				
<b>Method Description:</b>		Treatment, incineration				
<b>Tons:</b>		1.255				
<b>Year:</b>		1996				
--		--				
<b>Generator EPA ID:</b>		CAD009126418				
<b>Generator County Code:</b>		01				
<b>Generator County:</b>		Alameda				
<b>TSD EPA ID:</b>		UTD981552177				
<b>TSD County Code:</b>		99				
<b>TSD County:</b>		Unknown				
<b>State Waste Code:</b>		551				
<b>State Waste Code Desc.:</b>		Laboratory waste chemicals				
<b>Method Code:</b>		T03				
<b>Method Description:</b>		Treatment, incineration				
<b>Tons:</b>		0.0375				
<b>Year:</b>		1997				
--		--				
<b>Generator EPA ID:</b>		CAD009126418				
<b>Generator County Code:</b>		01				
<b>Generator County:</b>		Alameda				
<b>TSD EPA ID:</b>		UTD981552177				
<b>TSD County Code:</b>		99				
<b>TSD County:</b>		Unknown				
<b>State Waste Code:</b>		551				
<b>State Waste Code Desc.:</b>		Laboratory waste chemicals				
<b>Method Code:</b>		T03				
<b>Method Description:</b>		Treatment, incineration				
<b>Tons:</b>		0.0175				
<b>Year:</b>		1999				
--		--				
<b>Generator EPA ID:</b>		CAD009126418				
<b>Generator County Code:</b>		01				
<b>Generator County:</b>		Alameda				
<b>TSD EPA ID:</b>		UTD981552177				
<b>TSD County Code:</b>		99				
<b>TSD County:</b>		Unknown				

<b>Map Key</b>	<b>Number of Records</b>	<b>Direction</b>	<b>Distance (mi/ft)</b>	<b>Elev/Diff (ft)</b>	<b>Site</b>	<b>DB</b>
<b>State Waste Code:</b>			551			
<b>State Waste Code Desc.:</b>			Laboratory waste chemicals			
<b>Method Code:</b>			T03			
<b>Method Description:</b>			Treatment, incineration			
<b>Tons:</b>			0.3			
<b>Year:</b>			2000			
--			--			
<b>Generator EPA ID:</b>			CAD009126418			
<b>Generator County Code:</b>			01			
<b>Generator County:</b>			Alameda			
<b>TSD EPA ID:</b>			CAT080014079			
<b>TSD County Code:</b>			07			
<b>TSD County:</b>			Contra Costa			
<b>State Waste Code:</b>			551			
<b>State Waste Code Desc.:</b>			Laboratory waste chemicals			
<b>Method Code:</b>						
<b>Method Description:</b>						
<b>Tons:</b>			0.13			
<b>Year:</b>			1993			
--			--			
<b>Generator EPA ID:</b>			CAD009126418			
<b>Generator County Code:</b>			01			
<b>Generator County:</b>			Alameda			
<b>TSD EPA ID:</b>			CAT080014079			
<b>TSD County Code:</b>			07			
<b>TSD County:</b>			Contra Costa			
<b>State Waste Code:</b>			551			
<b>State Waste Code Desc.:</b>			Laboratory waste chemicals			
<b>Method Code:</b>						
<b>Method Description:</b>						
<b>Tons:</b>			0.02			
<b>Year:</b>			1994			
--			--			
<b>Generator EPA ID:</b>			CAD009126418			
<b>Generator County Code:</b>			01			
<b>Generator County:</b>			Alameda			
<b>TSD EPA ID:</b>			CAD050806850			
<b>TSD County Code:</b>			19			
<b>TSD County:</b>			Los Angeles			
<b>State Waste Code:</b>			551			
<b>State Waste Code Desc.:</b>			Laboratory waste chemicals			
<b>Method Code:</b>						
<b>Method Description:</b>						
<b>Tons:</b>			0.01			
<b>Year:</b>			1995			
--			--			
<b>Generator EPA ID:</b>			CAD009126418			
<b>Generator County Code:</b>			01			
<b>Generator County:</b>			Alameda			
<b>TSD EPA ID:</b>			CAD050806850			
<b>TSD County Code:</b>			19			
<b>TSD County:</b>			Los Angeles			
<b>State Waste Code:</b>			551			
<b>State Waste Code Desc.:</b>			Laboratory waste chemicals			
<b>Method Code:</b>						
<b>Method Description:</b>						
<b>Tons:</b>			0.3775			
<b>Year:</b>			1997			
--			--			
<b>Generator EPA ID:</b>			CAD009126418			
<b>Generator County Code:</b>			01			
<b>Generator County:</b>			Alameda			
<b>TSD EPA ID:</b>			CAD008302903			
<b>TSD County Code:</b>			19			
<b>TSD County:</b>			Los Angeles			
<b>State Waste Code:</b>			551			
<b>State Waste Code Desc.:</b>			Laboratory waste chemicals			
<b>Method Code:</b>						
<b>Method Description:</b>						

<b>Map Key</b>	<b>Number of Records</b>	<b>Direction</b>	<b>Distance (mi/ft)</b>	<b>Elev/Diff (ft)</b>	<b>Site</b>	<b>DB</b>
<b>Tons:</b>			0.4605			
<b>Year:</b>			2005			
--			--			
<b>Generator EPA ID:</b>			CAD009126418			
<b>Generator County Code:</b>			01			
<b>Generator County:</b>			Alameda			
<b>TSD EPA ID:</b>			CAD008302903			
<b>TSD County Code:</b>			19			
<b>TSD County:</b>			Los Angeles			
<b>State Waste Code:</b>			551			
<b>State Waste Code Desc.:</b>			Laboratory waste chemicals			
<b>Method Code:</b>						
<b>Method Description:</b>						
<b>Tons:</b>			0.2275			
<b>Year:</b>			2006			
--			--			
<b>Generator EPA ID:</b>			CAD009126418			
<b>Generator County Code:</b>			01			
<b>Generator County:</b>			Alameda			
<b>TSD EPA ID:</b>			UTD981552177			
<b>TSD County Code:</b>			99			
<b>TSD County:</b>			Unknown			
<b>State Waste Code:</b>			551			
<b>State Waste Code Desc.:</b>			Laboratory waste chemicals			
<b>Method Code:</b>						
<b>Method Description:</b>						
<b>Tons:</b>			0.096			
<b>Year:</b>			1996			
--			--			
<b>Generator EPA ID:</b>			CAD009126418			
<b>Generator County Code:</b>			01			
<b>Generator County:</b>			Alameda			
<b>TSD EPA ID:</b>			UTD981552177			
<b>TSD County Code:</b>			99			
<b>TSD County:</b>			Unknown			
<b>State Waste Code:</b>			551			
<b>State Waste Code Desc.:</b>			Laboratory waste chemicals			
<b>Method Code:</b>						
<b>Method Description:</b>						
<b>Tons:</b>			1.0893			
<b>Year:</b>			1997			
--			--			
<b>Generator EPA ID:</b>			CAD009126418			
<b>Generator County Code:</b>			01			
<b>Generator County:</b>			Alameda			
<b>TSD EPA ID:</b>			UTD981552177			
<b>TSD County Code:</b>			99			
<b>TSD County:</b>			Unknown			
<b>State Waste Code:</b>			551			
<b>State Waste Code Desc.:</b>			Laboratory waste chemicals			
<b>Method Code:</b>						
<b>Method Description:</b>						
<b>Tons:</b>			0.0505			
<b>Year:</b>			1998			
--			--			
<b>Generator EPA ID:</b>			CAD009126418			
<b>Generator County Code:</b>			01			
<b>Generator County:</b>			Alameda			
<b>TSD EPA ID:</b>			UTD981552177			
<b>TSD County Code:</b>			99			
<b>TSD County:</b>			Unknown			
<b>State Waste Code:</b>			551			
<b>State Waste Code Desc.:</b>			Laboratory waste chemicals			
<b>Method Code:</b>						
<b>Method Description:</b>						
<b>Tons:</b>			0.0025			
<b>Year:</b>			2000			
--			--			
<b>Generator EPA ID:</b>			CAD009126418			

<b>Map Key</b>	<b>Number of Records</b>	<b>Direction</b>	<b>Distance (mi/ft)</b>	<b>Elev/Diff (ft)</b>	<b>Site</b>	<b>DB</b>
<b>Generator County Code:</b>		01				
<b>Generator County:</b>		Alameda				
<b>TSD EPA ID:</b>		UTD981552177				
<b>TSD County Code:</b>		99				
<b>TSD County:</b>		Unknown				
<b>State Waste Code:</b>		551				
<b>State Waste Code Desc.:</b>		Laboratory waste chemicals				
<b>Method Code:</b>						
<b>Method Description:</b>						
<b>Tons:</b>		0.374				
<b>Year:</b>		2015				
--		--				
<b>Generator EPA ID:</b>		CAD009126418				
<b>Generator County Code:</b>		01				
<b>Generator County:</b>		Alameda				
<b>TSD EPA ID:</b>		CAD980675276				
<b>TSD County Code:</b>		15				
<b>TSD County:</b>		Kern				
<b>State Waste Code:</b>		611				
<b>State Waste Code Desc.:</b>		Contaminated soil from site clean-up				
<b>Method Code:</b>		H132				
<b>Method Description:</b>		LANDFILL OR SURFACE IMPOUNDMENT THAT WILL BE CLOSED AS LANDFILL( TO INCLUDE ON-SITE TREATMENT AND/OR STABILIZATION)				
<b>Tons:</b>		23.6				
<b>Year:</b>		2012				
--		--				
<b>Generator EPA ID:</b>		CAD009126418				
<b>Generator County Code:</b>		01				
<b>Generator County:</b>		Alameda				
<b>TSD EPA ID:</b>		UTC093012201				
<b>TSD County Code:</b>		99				
<b>TSD County:</b>		Unknown				
<b>State Waste Code:</b>		611				
<b>State Waste Code Desc.:</b>		Contaminated soil from site clean-up				
<b>Method Code:</b>		H132				
<b>Method Description:</b>		LANDFILL OR SURFACE IMPOUNDMENT THAT WILL BE CLOSED AS LANDFILL( TO INCLUDE ON-SITE TREATMENT AND/OR STABILIZATION)				
<b>Tons:</b>		88				
<b>Year:</b>		2013				
--		--				
<b>Generator EPA ID:</b>		CAD009126418				
<b>Generator County Code:</b>		01				
<b>Generator County:</b>		Alameda				
<b>TSD EPA ID:</b>		UTC093012201				
<b>TSD County Code:</b>		99				
<b>TSD County:</b>		Unknown				
<b>State Waste Code:</b>		611				
<b>State Waste Code Desc.:</b>		Contaminated soil from site clean-up				
<b>Method Code:</b>		D80				
<b>Method Description:</b>		Disposal, landfill				
<b>Tons:</b>		22				
<b>Year:</b>		1998				
--		--				
<b>Generator EPA ID:</b>		CAD009126418				
<b>Generator County Code:</b>		01				
<b>Generator County:</b>		Alameda				
<b>TSD EPA ID:</b>		UTAH94 22				
<b>TSD County Code:</b>						
<b>TSD County:</b>						
<b>State Waste Code:</b>		611				
<b>State Waste Code Desc.:</b>		Contaminated soil from site clean-up				
<b>Method Code:</b>		D80				
<b>Method Description:</b>		Disposal, landfill				
<b>Tons:</b>		222				
<b>Year:</b>		1998				
--		--				
<b>Generator EPA ID:</b>		CAD009126418				
<b>Generator County Code:</b>		01				
<b>Generator County:</b>		Alameda				

<b>Map Key</b>	<b>Number of Records</b>	<b>Direction</b>	<b>Distance (mi/ft)</b>	<b>Elev/Diff (ft)</b>	<b>Site</b>	<b>DB</b>
<b>TSD EPA ID:</b>			CAD980883177			
<b>TSD County Code:</b>			15			
<b>TSD County:</b>			Kern			
<b>State Waste Code:</b>			611			
<b>State Waste Code Desc.:</b>			Contaminated soil from site clean-up			
<b>Method Code:</b>			R01			
<b>Method Description:</b>			Recycler			
<b>Tons:</b>			197.2152			
<b>Year:</b>			1994			
--			--			
<b>Generator EPA ID:</b>			CAD009126418			
<b>Generator County Code:</b>			01			
<b>Generator County:</b>			Alameda			
<b>TSD EPA ID:</b>			CAD980883117			
<b>TSD County Code:</b>						
<b>TSD County:</b>						
<b>State Waste Code:</b>			611			
<b>State Waste Code Desc.:</b>			Contaminated soil from site clean-up			
<b>Method Code:</b>			R01			
<b>Method Description:</b>			Recycler			
<b>Tons:</b>			45.5112			
<b>Year:</b>			1994			
--			--			
<b>Generator EPA ID:</b>			CAD009126418			
<b>Generator County Code:</b>			01			
<b>Generator County:</b>			Alameda			
<b>TSD EPA ID:</b>						
<b>TSD County Code:</b>						
<b>TSD County:</b>						
<b>State Waste Code:</b>			611			
<b>State Waste Code Desc.:</b>			Contaminated soil from site clean-up			
<b>Method Code:</b>						
<b>Method Description:</b>						
<b>Tons:</b>			13.4848			
<b>Year:</b>			1996			
--			--			
<b>Generator EPA ID:</b>			CAD009126418			
<b>Generator County Code:</b>			01			
<b>Generator County:</b>			Alameda			
<b>TSD EPA ID:</b>			SWWHD20001			
<b>TSD County Code:</b>						
<b>TSD County:</b>						
<b>State Waste Code:</b>			611			
<b>State Waste Code Desc.:</b>			Contaminated soil from site clean-up			
<b>Method Code:</b>						
<b>Method Description:</b>						
<b>Tons:</b>			121.3632			
<b>Year:</b>			1996			
--			--			
<b>Generator EPA ID:</b>			CAD009126418			
<b>Generator County Code:</b>			01			
<b>Generator County:</b>			Alameda			
<b>TSD EPA ID:</b>			CAD059494310			
<b>TSD County Code:</b>			43			
<b>TSD County:</b>			Santa Clara			
<b>State Waste Code:</b>			721			
<b>State Waste Code Desc.:</b>			Liquids with arsenic >= 500 Mg./L			
<b>Method Code:</b>			D99			
<b>Method Description:</b>			Disposal, other			
<b>Tons:</b>			0.005			
<b>Year:</b>			1998			
--			--			
<b>Generator EPA ID:</b>			CAD009126418			
<b>Generator County Code:</b>			01			
<b>Generator County:</b>			Alameda			
<b>TSD EPA ID:</b>			CAD059494310			
<b>TSD County Code:</b>			43			
<b>TSD County:</b>			Santa Clara			
<b>State Waste Code:</b>			721			



<b>Map Key</b>	<b>Number of Records</b>	<b>Direction</b>	<b>Distance (mi/ft)</b>	<b>Elev/Diff (ft)</b>	<b>Site</b>	<b>DB</b>
<b>State Waste Code Desc.:</b>			Liquids with arsenic >= 500 Mg./L			
<b>Method Code:</b>			H01			
<b>Method Description:</b>			Transfer station			
<b>Tons:</b>			0.0025			
<b>Year:</b>			1998			
--			--			
<b>Generator EPA ID:</b>			CAD009126418			
<b>Generator County Code:</b>			01			
<b>Generator County:</b>			Alameda			
<b>TSD EPA ID:</b>			CAD059494310			
<b>TSD County Code:</b>			43			
<b>TSD County:</b>			Santa Clara			
<b>State Waste Code:</b>			722			
<b>State Waste Code Desc.:</b>			Liquids with cadmium >= 100 Mg./L			
<b>Method Code:</b>			D99			
<b>Method Description:</b>			Disposal, other			
<b>Tons:</b>			0.025			
<b>Year:</b>			1998			
--			--			
<b>Generator EPA ID:</b>			CAD009126418			
<b>Generator County Code:</b>			01			
<b>Generator County:</b>			Alameda			
<b>TSD EPA ID:</b>			CAD050806850			
<b>TSD County Code:</b>			19			
<b>TSD County:</b>			Los Angeles			
<b>State Waste Code:</b>			724			
<b>State Waste Code Desc.:</b>			Liquids with lead >= 500 Mg./L			
<b>Method Code:</b>			H01			
<b>Method Description:</b>			Transfer station			
<b>Tons:</b>			0.005			
<b>Year:</b>			1997			
--			--			
<b>Generator EPA ID:</b>			CAD009126418			
<b>Generator County Code:</b>			01			
<b>Generator County:</b>			Alameda			
<b>TSD EPA ID:</b>			CAD059494310			
<b>TSD County Code:</b>			43			
<b>TSD County:</b>			Santa Clara			
<b>State Waste Code:</b>			725			
<b>State Waste Code Desc.:</b>			Liquids with mercury >= 20 Mg./L			
<b>Method Code:</b>			D99			
<b>Method Description:</b>			Disposal, other			
<b>Tons:</b>			1.7213			
<b>Year:</b>			1998			
--			--			
<b>Generator EPA ID:</b>			CAD009126418			
<b>Generator County Code:</b>			01			
<b>Generator County:</b>			Alameda			
<b>TSD EPA ID:</b>			CAD059494310			
<b>TSD County Code:</b>			43			
<b>TSD County:</b>			Santa Clara			
<b>State Waste Code:</b>			725			
<b>State Waste Code Desc.:</b>			Liquids with mercury >= 20 Mg./L			
<b>Method Code:</b>			D99			
<b>Method Description:</b>			Disposal, other			
<b>Tons:</b>			0.9174			
<b>Year:</b>			1999			
--			--			
<b>Generator EPA ID:</b>			CAD009126418			
<b>Generator County Code:</b>			01			
<b>Generator County:</b>			Alameda			
<b>TSD EPA ID:</b>			CAD059494310			
<b>TSD County Code:</b>			43			
<b>TSD County:</b>			Santa Clara			
<b>State Waste Code:</b>			725			
<b>State Waste Code Desc.:</b>			Liquids with mercury >= 20 Mg./L			
<b>Method Code:</b>			D99			
<b>Method Description:</b>			Disposal, other			
<b>Tons:</b>			2.3352			

<b>Map Key</b>	<b>Number of Records</b>	<b>Direction</b>	<b>Distance (mi/ft)</b>	<b>Elev/Diff (ft)</b>	<b>Site</b>	<b>DB</b>
<b>Year:</b>		2000				
--		--				
<b>Generator EPA ID:</b>		CAD009126418				
<b>Generator County Code:</b>		01				
<b>Generator County:</b>		Alameda				
<b>TSD EPA ID:</b>		CAT080014079				
<b>TSD County Code:</b>		07				
<b>TSD County:</b>		Contra Costa				
<b>State Waste Code:</b>		725				
<b>State Waste Code Desc.:</b>		Liquids with mercury >= 20 Mg./L				
<b>Method Code:</b>		H01				
<b>Method Description:</b>		Transfer station				
<b>Tons:</b>		1				
<b>Year:</b>		2001				
--		--				
<b>Generator EPA ID:</b>		CAD009126418				
<b>Generator County Code:</b>		01				
<b>Generator County:</b>		Alameda				
<b>TSD EPA ID:</b>		CAD059494310				
<b>TSD County Code:</b>		43				
<b>TSD County:</b>		Santa Clara				
<b>State Waste Code:</b>		741				
<b>State Waste Code Desc.:</b>		Liquids with halogenated organic compounds >= 1,000 Mg./L				
<b>Method Code:</b>		H141				
<b>Method Description:</b>		STORAGE, BULKING, AND/OR TRANSFER OFF SITE--NO TREATMENT/RECOVERY (H010-H129) OR (H131-H135)				
<b>Tons:</b>		0.0625				
<b>Year:</b>		2012				
--		--				
<b>Generator EPA ID:</b>		CAD009126418				
<b>Generator County Code:</b>		01				
<b>Generator County:</b>		Alameda				
<b>TSD EPA ID:</b>		CAD053044053				
<b>TSD County Code:</b>		01				
<b>TSD County:</b>		Alameda				
<b>State Waste Code:</b>		741				
<b>State Waste Code Desc.:</b>		Liquids with halogenated organic compounds >= 1,000 Mg./L				
<b>Method Code:</b>		H01				
<b>Method Description:</b>		Transfer station				
<b>Tons:</b>		0.0375				
<b>Year:</b>		2000				
--		--				
<b>Generator EPA ID:</b>		CAD009126418				
<b>Generator County Code:</b>		01				
<b>Generator County:</b>		Alameda				
<b>TSD EPA ID:</b>		CAD053044053				
<b>TSD County Code:</b>		01				
<b>TSD County:</b>		Alameda				
<b>State Waste Code:</b>		741				
<b>State Waste Code Desc.:</b>		Liquids with halogenated organic compounds >= 1,000 Mg./L				
<b>Method Code:</b>		H01				
<b>Method Description:</b>		Transfer station				
<b>Tons:</b>		0.2376				
<b>Year:</b>		2001				
--		--				
<b>Generator EPA ID:</b>		CAD009126418				
<b>Generator County Code:</b>		01				
<b>Generator County:</b>		Alameda				
<b>TSD EPA ID:</b>		CAD053044053				
<b>TSD County Code:</b>		01				
<b>TSD County:</b>		Alameda				
<b>State Waste Code:</b>		741				
<b>State Waste Code Desc.:</b>		Liquids with halogenated organic compounds >= 1,000 Mg./L				
<b>Method Code:</b>		H01				
<b>Method Description:</b>		Transfer station				
<b>Tons:</b>		0.35028				
<b>Year:</b>		2002				
--		--				
<b>Generator EPA ID:</b>		CAD009126418				

<b>Map Key</b>	<b>Number of Records</b>	<b>Direction</b>	<b>Distance (mi/ft)</b>	<b>Elev/Diff (ft)</b>	<b>Site</b>	<b>DB</b>
<b>Generator County Code:</b>		01				
<b>Generator County:</b>		Alameda				
<b>TSD EPA ID:</b>		CAD053044053				
<b>TSD County Code:</b>		01				
<b>TSD County:</b>		Alameda				
<b>State Waste Code:</b>		741				
<b>State Waste Code Desc.:</b>		Liquids with halogenated organic compounds >= 1,000 Mg./L				
<b>Method Code:</b>		H01				
<b>Method Description:</b>		Transfer station				
<b>Tons:</b>		0.03753				
<b>Year:</b>		2003				
--		--				
<b>Generator EPA ID:</b>		CAD009126418				
<b>Generator County Code:</b>		01				
<b>Generator County:</b>		Alameda				
<b>TSD EPA ID:</b>		CAD009452657				
<b>TSD County Code:</b>		41				
<b>TSD County:</b>		San Mateo				
<b>State Waste Code:</b>		741				
<b>State Waste Code Desc.:</b>		Liquids with halogenated organic compounds >= 1,000 Mg./L				
<b>Method Code:</b>		R01				
<b>Method Description:</b>		Recycler				
<b>Tons:</b>		2.5228				
<b>Year:</b>		1996				
--		--				
<b>Generator EPA ID:</b>		CAD009126418				
<b>Generator County Code:</b>		01				
<b>Generator County:</b>		Alameda				
<b>TSD EPA ID:</b>		CAD008488025				
<b>TSD County Code:</b>		19				
<b>TSD County:</b>		Los Angeles				
<b>State Waste Code:</b>		791				
<b>State Waste Code Desc.:</b>		Liquids with pH <= 2				
<b>Method Code:</b>		H039				
<b>Method Description:</b>		OTHER RECOVERY OF RECLAMATION FOR REUSE INCLUDING ACID REGENERATION, ORGANICS RECOVERY ECT				
<b>Tons:</b>		0.6255				
<b>Year:</b>		2015				
--		--				
<b>Generator EPA ID:</b>		CAD009126418				
<b>Generator County Code:</b>		01				
<b>Generator County:</b>		Alameda				
<b>TSD EPA ID:</b>		ARD069748192				
<b>TSD County Code:</b>		99				
<b>TSD County:</b>		Unknown				
<b>State Waste Code:</b>		791				
<b>State Waste Code Desc.:</b>		Liquids with pH <= 2				
<b>Method Code:</b>		H040				
<b>Method Description:</b>		INCINERATION--THERMAL DESTRUCTION OTHER THAN USE AS A FUEL				
<b>Tons:</b>		0.0035				
<b>Year:</b>		2008				
--		--				
<b>Generator EPA ID:</b>		CAD009126418				
<b>Generator County Code:</b>		01				
<b>Generator County:</b>		Alameda				
<b>TSD EPA ID:</b>		ARD069748192				
<b>TSD County Code:</b>		99				
<b>TSD County:</b>		Unknown				
<b>State Waste Code:</b>		791				
<b>State Waste Code Desc.:</b>		Liquids with pH <= 2				
<b>Method Code:</b>		H040				
<b>Method Description:</b>		INCINERATION--THERMAL DESTRUCTION OTHER THAN USE AS A FUEL				
<b>Tons:</b>		1.3761				
<b>Year:</b>		2010				
--		--				
<b>Generator EPA ID:</b>		CAD009126418				
<b>Generator County Code:</b>		01				
<b>Generator County:</b>		Alameda				
<b>TSD EPA ID:</b>		UTD981552177				

<b>Map Key</b>	<b>Number of Records</b>	<b>Direction</b>	<b>Distance (mi/ft)</b>	<b>Elev/Diff (ft)</b>	<b>Site</b>	<b>DB</b>
<b>TSD County Code:</b>			99			
<b>TSD County:</b>			Unknown			
<b>State Waste Code:</b>			791			
<b>State Waste Code Desc.:</b>			Liquids with pH <= 2			
<b>Method Code:</b>			H040			
<b>Method Description:</b>			INCINERATION--THERMAL DESTRUCTION OTHER THAN USE AS A FUEL			
<b>Tons:</b>			0.4587			
<b>Year:</b>			2010			
--			--			
<b>Generator EPA ID:</b>			CAD009126418			
<b>Generator County Code:</b>			01			
<b>Generator County:</b>			Alameda			
<b>TSD EPA ID:</b>			UTD981552177			
<b>TSD County Code:</b>			99			
<b>TSD County:</b>			Unknown			
<b>State Waste Code:</b>			791			
<b>State Waste Code Desc.:</b>			Liquids with pH <= 2			
<b>Method Code:</b>			H040			
<b>Method Description:</b>			INCINERATION--THERMAL DESTRUCTION OTHER THAN USE AS A FUEL			
<b>Tons:</b>			0.09			
<b>Year:</b>			2012			
--			--			
<b>Generator EPA ID:</b>			CAD009126418			
<b>Generator County Code:</b>			01			
<b>Generator County:</b>			Alameda			
<b>TSD EPA ID:</b>			UTD981552177			
<b>TSD County Code:</b>			99			
<b>TSD County:</b>			Unknown			
<b>State Waste Code:</b>			791			
<b>State Waste Code Desc.:</b>			Liquids with pH <= 2			
<b>Method Code:</b>			H040			
<b>Method Description:</b>			INCINERATION--THERMAL DESTRUCTION OTHER THAN USE AS A FUEL			
<b>Tons:</b>			0.2475			
<b>Year:</b>			2013			
--			--			
<b>Generator EPA ID:</b>			CAD009126418			
<b>Generator County Code:</b>			01			
<b>Generator County:</b>			Alameda			
<b>TSD EPA ID:</b>			CAT080014079			
<b>TSD County Code:</b>			07			
<b>TSD County:</b>			Contra Costa			
<b>State Waste Code:</b>			791			
<b>State Waste Code Desc.:</b>			Liquids with pH <= 2			
<b>Method Code:</b>			H141			
<b>Method Description:</b>			STORAGE, BULKING, AND/OR TRANSFER OFF SITE--NO TREATMENT/RECOVERY (H010-H129) OR (H131-H135)			
<b>Tons:</b>			0.744			
<b>Year:</b>			2006			
--			--			
<b>Generator EPA ID:</b>			CAD009126418			
<b>Generator County Code:</b>			01			
<b>Generator County:</b>			Alameda			
<b>TSD EPA ID:</b>			CAT080014079			
<b>TSD County Code:</b>			07			
<b>TSD County:</b>			Contra Costa			
<b>State Waste Code:</b>			791			
<b>State Waste Code Desc.:</b>			Liquids with pH <= 2			
<b>Method Code:</b>			H141			
<b>Method Description:</b>			STORAGE, BULKING, AND/OR TRANSFER OFF SITE--NO TREATMENT/RECOVERY (H010-H129) OR (H131-H135)			
<b>Tons:</b>			0.241			
<b>Year:</b>			2007			
--			--			
<b>Generator EPA ID:</b>			CAD009126418			
<b>Generator County Code:</b>			01			
<b>Generator County:</b>			Alameda			
<b>TSD EPA ID:</b>			CAT080014079			
<b>TSD County Code:</b>			07			
<b>TSD County:</b>			Contra Costa			

<b>Map Key</b>	<b>Number of Records</b>	<b>Direction</b>	<b>Distance (mi/ft)</b>	<b>Elev/Diff (ft)</b>	<b>Site</b>	<b>DB</b>
<b>State Waste Code:</b>			791			
<b>State Waste Code Desc.:</b>			Liquids with pH <= 2			
<b>Method Code:</b>			H141			
<b>Method Description:</b>			STORAGE, BULKING, AND/OR TRANSFER OFF SITE--NO TREATMENT/RECOVERY (H010-H129) OR (H131-H135)			
<b>Tons:</b>			0.3145			
<b>Year:</b>			2008			
--			--			
<b>Generator EPA ID:</b>			CAD009126418			
<b>Generator County Code:</b>			01			
<b>Generator County:</b>			Alameda			
<b>TSD EPA ID:</b>			CAT000646117			
<b>TSD County Code:</b>			16			
<b>TSD County:</b>			Kings			
<b>State Waste Code:</b>			791			
<b>State Waste Code Desc.:</b>			Liquids with pH <= 2			
<b>Method Code:</b>			H141			
<b>Method Description:</b>			STORAGE, BULKING, AND/OR TRANSFER OFF SITE--NO TREATMENT/RECOVERY (H010-H129) OR (H131-H135)			
<b>Tons:</b>			1.625			
<b>Year:</b>			2007			
--			--			
<b>Generator EPA ID:</b>			CAD009126418			
<b>Generator County Code:</b>			01			
<b>Generator County:</b>			Alameda			
<b>TSD EPA ID:</b>			CAD044429835			
<b>TSD County Code:</b>			19			
<b>TSD County:</b>			Los Angeles			
<b>State Waste Code:</b>			791			
<b>State Waste Code Desc.:</b>			Liquids with pH <= 2			
<b>Method Code:</b>			H141			
<b>Method Description:</b>			STORAGE, BULKING, AND/OR TRANSFER OFF SITE--NO TREATMENT/RECOVERY (H010-H129) OR (H131-H135)			
<b>Tons:</b>			0.325			
<b>Year:</b>			2014			
--			--			
<b>Generator EPA ID:</b>			CAD009126418			
<b>Generator County Code:</b>			01			
<b>Generator County:</b>			Alameda			
<b>TSD EPA ID:</b>			CAD044429835			
<b>TSD County Code:</b>			19			
<b>TSD County:</b>			Los Angeles			
<b>State Waste Code:</b>			791			
<b>State Waste Code Desc.:</b>			Liquids with pH <= 2			
<b>Method Code:</b>			H141			
<b>Method Description:</b>			STORAGE, BULKING, AND/OR TRANSFER OFF SITE--NO TREATMENT/RECOVERY (H010-H129) OR (H131-H135)			
<b>Tons:</b>			0.055			
<b>Year:</b>			2015			
--			--			
<b>Generator EPA ID:</b>			CAD009126418			
<b>Generator County Code:</b>			01			
<b>Generator County:</b>			Alameda			
<b>TSD EPA ID:</b>			CAD059494310			
<b>TSD County Code:</b>			43			
<b>TSD County:</b>			Santa Clara			
<b>State Waste Code:</b>			791			
<b>State Waste Code Desc.:</b>			Liquids with pH <= 2			
<b>Method Code:</b>			H141			
<b>Method Description:</b>			STORAGE, BULKING, AND/OR TRANSFER OFF SITE--NO TREATMENT/RECOVERY (H010-H129) OR (H131-H135)			
<b>Tons:</b>			0.9174			
<b>Year:</b>			2012			
--			--			
<b>Generator EPA ID:</b>			CAD009126418			
<b>Generator County Code:</b>			01			
<b>Generator County:</b>			Alameda			
<b>TSD EPA ID:</b>			CAD059494310			
<b>TSD County Code:</b>			43			

<b>Map Key</b>	<b>Number of Records</b>	<b>Direction</b>	<b>Distance (mi/ft)</b>	<b>Elev/Diff (ft)</b>	<b>Site</b>	<b>DB</b>
<b>TSD County:</b>		Santa Clara				
<b>State Waste Code:</b>		791				
<b>State Waste Code Desc.:</b>		Liquids with pH <= 2				
<b>Method Code:</b>		H141				
<b>Method Description:</b>		STORAGE, BULKING, AND/OR TRANSFER OFF SITE--NO TREATMENT/RECOVERY (H010-H129) OR (H131-H135)				
<b>Tons:</b>		0.14595				
<b>Year:</b>		2013				
--		--				
<b>Generator EPA ID:</b>		CAD009126418				
<b>Generator County Code:</b>		01				
<b>Generator County:</b>		Alameda				
<b>TSD EPA ID:</b>		CAD059494310				
<b>TSD County Code:</b>		43				
<b>TSD County:</b>		Santa Clara				
<b>State Waste Code:</b>		791				
<b>State Waste Code Desc.:</b>		Liquids with pH <= 2				
<b>Method Code:</b>		H141				
<b>Method Description:</b>		STORAGE, BULKING, AND/OR TRANSFER OFF SITE--NO TREATMENT/RECOVERY (H010-H129) OR (H131-H135)				
<b>Tons:</b>		0.25				
<b>Year:</b>		2014				
--		--				
<b>Generator EPA ID:</b>		CAD009126418				
<b>Generator County Code:</b>		01				
<b>Generator County:</b>		Alameda				
<b>TSD EPA ID:</b>		ARD069748192				
<b>TSD County Code:</b>		99				
<b>TSD County:</b>		Unknown				
<b>State Waste Code:</b>		791				
<b>State Waste Code Desc.:</b>		Liquids with pH <= 2				
<b>Method Code:</b>		H141				
<b>Method Description:</b>		STORAGE, BULKING, AND/OR TRANSFER OFF SITE--NO TREATMENT/RECOVERY (H010-H129) OR (H131-H135)				
<b>Tons:</b>		0.1935				
<b>Year:</b>		2008				
--		--				
<b>Generator EPA ID:</b>		CAD009126418				
<b>Generator County Code:</b>		01				
<b>Generator County:</b>		Alameda				
<b>TSD EPA ID:</b>		ARD069748192				
<b>TSD County Code:</b>		99				
<b>TSD County:</b>		Unknown				
<b>State Waste Code:</b>		791				
<b>State Waste Code Desc.:</b>		Liquids with pH <= 2				
<b>Method Code:</b>		H141				
<b>Method Description:</b>		STORAGE, BULKING, AND/OR TRANSFER OFF SITE--NO TREATMENT/RECOVERY (H010-H129) OR (H131-H135)				
<b>Tons:</b>		0.0945				
<b>Year:</b>		2011				
--		--				
<b>Generator EPA ID:</b>		CAD009126418				
<b>Generator County Code:</b>		01				
<b>Generator County:</b>		Alameda				
<b>TSD EPA ID:</b>		UTD981552177				
<b>TSD County Code:</b>		99				
<b>TSD County:</b>		Unknown				
<b>State Waste Code:</b>		791				
<b>State Waste Code Desc.:</b>		Liquids with pH <= 2				
<b>Method Code:</b>		H141				
<b>Method Description:</b>		STORAGE, BULKING, AND/OR TRANSFER OFF SITE--NO TREATMENT/RECOVERY (H010-H129) OR (H131-H135)				
<b>Tons:</b>		0.048				
<b>Year:</b>		2012				
--		--				
<b>Generator EPA ID:</b>		CAD009126418				
<b>Generator County Code:</b>		01				
<b>Generator County:</b>		Alameda				
<b>TSD EPA ID:</b>		UTD981552177				

<b>Map Key</b>	<b>Number of Records</b>	<b>Direction</b>	<b>Distance (mi/ft)</b>	<b>Elev/Diff (ft)</b>	<b>Site</b>	<b>DB</b>
<b>TSD County Code:</b>			99			
<b>TSD County:</b>			Unknown			
<b>State Waste Code:</b>			791			
<b>State Waste Code Desc.:</b>			Liquids with pH <= 2			
<b>Method Code:</b>			H141			
<b>Method Description:</b>			STORAGE, BULKING, AND/OR TRANSFER OFF SITE--NO TREATMENT/RECOVERY (H010-H129) OR (H131-H135)			
<b>Tons:</b>			0.084			
<b>Year:</b>			2013			
--			--			
<b>Generator EPA ID:</b>			CAD009126418			
<b>Generator County Code:</b>			01			
<b>Generator County:</b>			Alameda			
<b>TSD EPA ID:</b>			NED981723513			
<b>TSD County Code:</b>			99			
<b>TSD County:</b>			Unknown			
<b>State Waste Code:</b>			791			
<b>State Waste Code Desc.:</b>			Liquids with pH <= 2			
<b>Method Code:</b>			H141			
<b>Method Description:</b>			STORAGE, BULKING, AND/OR TRANSFER OFF SITE--NO TREATMENT/RECOVERY (H010-H129) OR (H131-H135)			
<b>Tons:</b>			0.22935			
<b>Year:</b>			2015			
--			--			
<b>Generator EPA ID:</b>			CAD009126418			
<b>Generator County Code:</b>			01			
<b>Generator County:</b>			Alameda			
<b>TSD EPA ID:</b>			CAD098030993			
<b>TSD County Code:</b>						
<b>TSD County:</b>						
<b>State Waste Code:</b>			791			
<b>State Waste Code Desc.:</b>			Liquids with pH <= 2			
<b>Method Code:</b>			H141			
<b>Method Description:</b>			STORAGE, BULKING, AND/OR TRANSFER OFF SITE--NO TREATMENT/RECOVERY (H010-H129) OR (H131-H135)			
<b>Tons:</b>			1.14675			
<b>Year:</b>			2008			
--			--			
<b>Generator EPA ID:</b>			CAD009126418			
<b>Generator County Code:</b>			01			
<b>Generator County:</b>			Alameda			
<b>TSD EPA ID:</b>			CAD059494310			
<b>TSD County Code:</b>			43			
<b>TSD County:</b>			Santa Clara			
<b>State Waste Code:</b>			791			
<b>State Waste Code Desc.:</b>			Liquids with pH <= 2			
<b>Method Code:</b>			D99			
<b>Method Description:</b>			Disposal, other			
<b>Tons:</b>			0.5175			
<b>Year:</b>			1998			
--			--			
<b>Generator EPA ID:</b>			CAD009126418			
<b>Generator County Code:</b>			01			
<b>Generator County:</b>			Alameda			
<b>TSD EPA ID:</b>			CAD059494310			
<b>TSD County Code:</b>			43			
<b>TSD County:</b>			Santa Clara			
<b>State Waste Code:</b>			791			
<b>State Waste Code Desc.:</b>			Liquids with pH <= 2			
<b>Method Code:</b>			D99			
<b>Method Description:</b>			Disposal, other			
<b>Tons:</b>			0.2993			
<b>Year:</b>			1999			
--			--			
<b>Generator EPA ID:</b>			CAD009126418			
<b>Generator County Code:</b>			01			
<b>Generator County:</b>			Alameda			
<b>TSD EPA ID:</b>			CAD059494310			
<b>TSD County Code:</b>			43			

<b>Map Key</b>	<b>Number of Records</b>	<b>Direction</b>	<b>Distance (mi/ft)</b>	<b>Elev/Diff (ft)</b>	<b>Site</b>	<b>DB</b>
<b>TSD County:</b>		Santa Clara				
<b>State Waste Code:</b>		791				
<b>State Waste Code Desc.:</b>		Liquids with pH <= 2				
<b>Method Code:</b>		D99				
<b>Method Description:</b>		Disposal, other				
<b>Tons:</b>		0.5795				
<b>Year:</b>		2000				
--		--				
<b>Generator EPA ID:</b>		CAD009126418				
<b>Generator County Code:</b>		01				
<b>Generator County:</b>		Alameda				
<b>TSD EPA ID:</b>		CAT080014079				
<b>TSD County Code:</b>		07				
<b>TSD County:</b>		Contra Costa				
<b>State Waste Code:</b>		791				
<b>State Waste Code Desc.:</b>		Liquids with pH <= 2				
<b>Method Code:</b>		H01				
<b>Method Description:</b>		Transfer station				
<b>Tons:</b>		0.092				
<b>Year:</b>		2006				
--		--				
<b>Generator EPA ID:</b>		CAD009126418				
<b>Generator County Code:</b>		01				
<b>Generator County:</b>		Alameda				
<b>TSD EPA ID:</b>		CAD059494310				
<b>TSD County Code:</b>		43				
<b>TSD County:</b>		Santa Clara				
<b>State Waste Code:</b>		791				
<b>State Waste Code Desc.:</b>		Liquids with pH <= 2				
<b>Method Code:</b>		H01				
<b>Method Description:</b>		Transfer station				
<b>Tons:</b>		0.05				
<b>Year:</b>		1998				
--		--				
<b>Generator EPA ID:</b>		CAD009126418				
<b>Generator County Code:</b>		01				
<b>Generator County:</b>		Alameda				
<b>TSD EPA ID:</b>		CAD059494310				
<b>TSD County Code:</b>		43				
<b>TSD County:</b>		Santa Clara				
<b>State Waste Code:</b>		791				
<b>State Waste Code Desc.:</b>		Liquids with pH <= 2				
<b>Method Code:</b>		H01				
<b>Method Description:</b>		Transfer station				
<b>Tons:</b>		0.1275				
<b>Year:</b>		1999				
--		--				
<b>Generator EPA ID:</b>		CAD009126418				
<b>Generator County Code:</b>		01				
<b>Generator County:</b>		Alameda				
<b>TSD EPA ID:</b>		CAD050806850				
<b>TSD County Code:</b>		19				
<b>TSD County:</b>		Los Angeles				
<b>State Waste Code:</b>		791				
<b>State Waste Code Desc.:</b>		Liquids with pH <= 2				
<b>Method Code:</b>		T01				
<b>Method Description:</b>		Treatment, tank				
<b>Tons:</b>		0.08				
<b>Year:</b>		1996				
--		--				
<b>Generator EPA ID:</b>		CAD009126418				
<b>Generator County Code:</b>		01				
<b>Generator County:</b>		Alameda				
<b>TSD EPA ID:</b>		UTD981552177				
<b>TSD County Code:</b>		99				
<b>TSD County:</b>		Unknown				
<b>State Waste Code:</b>		791				
<b>State Waste Code Desc.:</b>		Liquids with pH <= 2				
<b>Method Code:</b>		T03				



<b>Map Key</b>	<b>Number of Records</b>	<b>Direction</b>	<b>Distance (mi/ft)</b>	<b>Elev/Diff (ft)</b>	<b>Site</b>	<b>DB</b>
<b>Method Description:</b>					Treatment, incineration	
<b>Tons:</b>			0.01			
<b>Year:</b>			1999			
--			--			
<b>Generator EPA ID:</b>			CAD009126418			
<b>Generator County Code:</b>			01			
<b>Generator County:</b>			Alameda			
<b>TSD EPA ID:</b>			CAT080014079			
<b>TSD County Code:</b>			07			
<b>TSD County:</b>			Contra Costa			
<b>State Waste Code:</b>			791			
<b>State Waste Code Desc.:</b>			Liquids with pH <= 2			
<b>Method Code:</b>						
<b>Method Description:</b>						
<b>Tons:</b>			0.0765			
<b>Year:</b>			2006			
--			--			
<b>Generator EPA ID:</b>			CAD009126418			
<b>Generator County Code:</b>			01			
<b>Generator County:</b>			Alameda			
<b>TSD EPA ID:</b>			UTD981552177			
<b>TSD County Code:</b>			99			
<b>TSD County:</b>			Unknown			
<b>State Waste Code:</b>			791			
<b>State Waste Code Desc.:</b>			Liquids with pH <= 2			
<b>Method Code:</b>						
<b>Method Description:</b>						
<b>Tons:</b>			0.0025			
<b>Year:</b>			1997			
--			--			
<b>Generator EPA ID:</b>			CAD009126418			
<b>Generator County Code:</b>			01			
<b>Generator County:</b>			Alameda			
<b>TSD EPA ID:</b>			UTD981552177			
<b>TSD County Code:</b>			99			
<b>TSD County:</b>			Unknown			
<b>State Waste Code:</b>			791			
<b>State Waste Code Desc.:</b>			Liquids with pH <= 2			
<b>Method Code:</b>						
<b>Method Description:</b>						
<b>Tons:</b>			0.0425			
<b>Year:</b>			1998			
--			--			
<b>Generator EPA ID:</b>			CAD009126418			
<b>Generator County Code:</b>			01			
<b>Generator County:</b>			Alameda			
<b>TSD EPA ID:</b>			AZD049318009			
<b>TSD County Code:</b>			99			
<b>TSD County:</b>			Unknown			
<b>State Waste Code:</b>			792			
<b>State Waste Code Desc.:</b>			Liquids with pH <= 2 with metals			
<b>Method Code:</b>			H141			
<b>Method Description:</b>			STORAGE, BULKING, AND/OR TRANSFER OFF SITE--NO TREATMENT/RECOVERY (H010-H129) OR (H131-H135)			
<b>Tons:</b>			0.0085			
<b>Year:</b>			2009			
--			--			
<b>Generator EPA ID:</b>			CAD009126418			
<b>Generator County Code:</b>			01			
<b>Generator County:</b>			Alameda			
<b>TSD EPA ID:</b>			CAD059494310			
<b>TSD County Code:</b>			43			
<b>TSD County:</b>			Santa Clara			
<b>State Waste Code:</b>			792			
<b>State Waste Code Desc.:</b>			Liquids with pH <= 2 with metals			
<b>Method Code:</b>			D99			
<b>Method Description:</b>			Disposal, other			
<b>Tons:</b>			0.0175			
<b>Year:</b>			1998			

<b>Map Key</b>	<b>Number of Records</b>	<b>Direction</b>	<b>Distance (mi/ft)</b>	<b>Elev/Diff (ft)</b>	<b>Site</b>	<b>DB</b>
--		--				
<b>Generator EPA ID:</b>		CAD009126418				
<b>Generator County Code:</b>		01				
<b>Generator County:</b>		Alameda				
<b>TSD EPA ID:</b>		CAD050806850				
<b>TSD County Code:</b>		19				
<b>TSD County:</b>		Los Angeles				
<b>State Waste Code:</b>		792				
<b>State Waste Code Desc.:</b>		Liquids with pH <= 2 with metals				
<b>Method Code:</b>		H01				
<b>Method Description:</b>		Transfer station				
<b>Tons:</b>		0.2				
<b>Year:</b>		1997				
--		--				
<b>Generator EPA ID:</b>		CAD009126418				
<b>Generator County Code:</b>		01				
<b>Generator County:</b>		Alameda				
<b>TSD EPA ID:</b>		CAD059494310				
<b>TSD County Code:</b>		43				
<b>TSD County:</b>		Santa Clara				
<b>State Waste Code:</b>		792				
<b>State Waste Code Desc.:</b>		Liquids with pH <= 2 with metals				
<b>Method Code:</b>		H01				
<b>Method Description:</b>		Transfer station				
<b>Tons:</b>		0.075				
<b>Year:</b>		1999				
--		--				
<b>Generator EPA ID:</b>		CAD009126418				
<b>Generator County Code:</b>		01				
<b>Generator County:</b>		Alameda				
<b>TSD EPA ID:</b>		CAD059494310				
<b>TSD County Code:</b>		43				
<b>TSD County:</b>		Santa Clara				
<b>State Waste Code:</b>		792				
<b>State Waste Code Desc.:</b>		Liquids with pH <= 2 with metals				
<b>Method Code:</b>		H01				
<b>Method Description:</b>		Transfer station				
<b>Tons:</b>		0.65				
<b>Year:</b>		2000				
--		--				
<b>Generator EPA ID:</b>		CAD009126418				
<b>Generator County Code:</b>		01				
<b>Generator County:</b>		Alameda				
<b>TSD EPA ID:</b>		CAT080014079				
<b>TSD County Code:</b>		07				
<b>TSD County:</b>		Contra Costa				
<b>State Waste Code:</b>						
<b>State Waste Code Desc.:</b>						
<b>Method Code:</b>		H141				
<b>Method Description:</b>		STORAGE, BULKING, AND/OR TRANSFER OFF SITE--NO TREATMENT/RECOVERY (H010-H129) OR (H131-H135)				
<b>Tons:</b>		0.019				
<b>Year:</b>		2007				
--		--				
<b>Generator EPA ID:</b>		CAD009126418				
<b>Generator County Code:</b>		01				
<b>Generator County:</b>		Alameda				
<b>TSD EPA ID:</b>		CAD044429835				
<b>TSD County Code:</b>		19				
<b>TSD County:</b>		Los Angeles				
<b>State Waste Code:</b>						
<b>State Waste Code Desc.:</b>						
<b>Method Code:</b>		H141				
<b>Method Description:</b>		STORAGE, BULKING, AND/OR TRANSFER OFF SITE--NO TREATMENT/RECOVERY (H010-H129) OR (H131-H135)				
<b>Tons:</b>						
<b>Year:</b>		2009				
--		--				
<b>Generator EPA ID:</b>		CAD009126418				

<b>Map Key</b>	<b>Number of Records</b>	<b>Direction</b>	<b>Distance (mi/ft)</b>	<b>Elev/Diff (ft)</b>	<b>Site</b>	<b>DB</b>
<b>Generator County Code:</b>		01				
<b>Generator County:</b>		Alameda				
<b>TSD EPA ID:</b>		CAD059494310				
<b>TSD County Code:</b>		43				
<b>TSD County:</b>		Santa Clara				
<b>State Waste Code:</b>						
<b>State Waste Code Desc.:</b>						
<b>Method Code:</b>		H141				
<b>Method Description:</b>		STORAGE, BULKING, AND/OR TRANSFER OFF SITE--NO TREATMENT/RECOVERY (H010-H129) OR (H131-H135)				
<b>Tons:</b>						
<b>Year:</b>		2012				
--		--				
<b>Generator EPA ID:</b>		CAD009126418				
<b>Generator County Code:</b>		01				
<b>Generator County:</b>		Alameda				
<b>TSD EPA ID:</b>		TXD982290140				
<b>TSD County Code:</b>		99				
<b>TSD County:</b>		Unknown				
<b>State Waste Code:</b>						
<b>State Waste Code Desc.:</b>						
<b>Method Code:</b>		H141				
<b>Method Description:</b>		STORAGE, BULKING, AND/OR TRANSFER OFF SITE--NO TREATMENT/RECOVERY (H010-H129) OR (H131-H135)				
<b>Tons:</b>		0.0005				
<b>Year:</b>		2013				
--		--				
<b>Generator EPA ID:</b>		CAD009126418				
<b>Generator County Code:</b>		01				
<b>Generator County:</b>		Alameda				
<b>TSD EPA ID:</b>		CAD981382732				
<b>TSD County Code:</b>		01				
<b>TSD County:</b>		Alameda				
<b>State Waste Code:</b>						
<b>State Waste Code Desc.:</b>						
<b>Method Code:</b>		D80				
<b>Method Description:</b>		Disposal, landfill				
<b>Tons:</b>		1.6856				
<b>Year:</b>		2001				
--		--				
<b>Generator EPA ID:</b>		CAD009126418				
<b>Generator County Code:</b>		01				
<b>Generator County:</b>		Alameda				
<b>TSD EPA ID:</b>		CAT080014079				
<b>TSD County Code:</b>		07				
<b>TSD County:</b>		Contra Costa				
<b>State Waste Code:</b>						
<b>State Waste Code Desc.:</b>						
<b>Method Code:</b>		H01				
<b>Method Description:</b>		Transfer station				
<b>Tons:</b>		0.1834				
<b>Year:</b>		1993				
--		--				
<b>Generator EPA ID:</b>		CAD009126418				
<b>Generator County Code:</b>		01				
<b>Generator County:</b>		Alameda				
<b>TSD EPA ID:</b>		CAT080014079				
<b>TSD County Code:</b>		07				
<b>TSD County:</b>		Contra Costa				
<b>State Waste Code:</b>						
<b>State Waste Code Desc.:</b>						
<b>Method Code:</b>		H01				
<b>Method Description:</b>		Transfer station				
<b>Tons:</b>		0.15				
<b>Year:</b>		1994				
--		--				
<b>Generator EPA ID:</b>		CAD009126418				
<b>Generator County Code:</b>		01				
<b>Generator County:</b>		Alameda				

Map Key	Number of Records	Direction	Distance (mi/ft)	Elev/Diff (ft)	Site	DB
<b>TSD EPA ID:</b>		CAT080014079				
<b>TSD County Code:</b>		07				
<b>TSD County:</b>		Contra Costa				
<b>State Waste Code:</b>						
<b>State Waste Code Desc.:</b>						
<b>Method Code:</b>		H01				
<b>Method Description:</b>		Transfer station				
<b>Tons:</b>		0.15				
<b>Year:</b>		1995				
--		--				
<b>Generator EPA ID:</b>		CAD009126418				
<b>Generator County Code:</b>		01				
<b>Generator County:</b>		Alameda				
<b>TSD EPA ID:</b>		CAT080014079				
<b>TSD County Code:</b>		07				
<b>TSD County:</b>		Contra Costa				
<b>State Waste Code:</b>						
<b>State Waste Code Desc.:</b>						
<b>Method Code:</b>		H01				
<b>Method Description:</b>		Transfer station				
<b>Tons:</b>						
<b>Year:</b>		2005				
--		--				
<b>Generator EPA ID:</b>		CAD009126418				
<b>Generator County Code:</b>		01				
<b>Generator County:</b>		Alameda				
<b>TSD EPA ID:</b>		CAD050806850				
<b>TSD County Code:</b>		19				
<b>TSD County:</b>		Los Angeles				
<b>State Waste Code:</b>						
<b>State Waste Code Desc.:</b>						
<b>Method Code:</b>		H01				
<b>Method Description:</b>		Transfer station				
<b>Tons:</b>		0.75				
<b>Year:</b>		1993				
--		--				
<b>Generator EPA ID:</b>		CAD009126418				
<b>Generator County Code:</b>		01				
<b>Generator County:</b>		Alameda				
<b>TSD EPA ID:</b>		FLD980711071				
<b>TSD County Code:</b>		99				
<b>TSD County:</b>		Unknown				
<b>State Waste Code:</b>						
<b>State Waste Code Desc.:</b>						
<b>Method Code:</b>		R01				
<b>Method Description:</b>		Recycler				
<b>Tons:</b>		0.055				
<b>Year:</b>		1994				
--		--				

<u>1</u>	33 of 66	<b>NNW</b>	0.00 / 0.00	34.23 / 2	<b>BAYER CORPORATION 800 DWIGHT WAY FORMER COLGATE BERKELEY CA 947010000</b>	<b>HAZNET</b>
----------	----------	------------	----------------	--------------	--	---------------

<b>SIC Code:</b>		<b>Mailing City:</b>	BERKELEY
<b>NAICS Code:</b>		<b>Mailing State:</b>	CA
<b>EPA ID:</b>	CAP000089425	<b>Mailing Zip:</b>	947010000
<b>Create Date:</b>	4/3/2001	<b>Region Code:</b>	2
<b>Fac Act Ind:</b>	No	<b>Owner Name:</b>	--
<b>Inact Date:</b>	9/11/2001	<b>Owner Addr 1:</b>	--
<b>County Code:</b>	01	<b>Owner Addr 2:</b>	--
<b>County Name:</b>	Alameda	<b>Owner City:</b>	--
<b>Mail Name:</b>	JEFF SPRAGG	<b>Owner State:</b>	99
<b>Mailing Addr 1:</b>	800 DWIGHT WAY FORMER COLGATE	<b>Owner Zip:</b>	--
<b>Mailing Addr 2:</b>		<b>Owner Phone:</b>	0000000000
<b>Owner Fax:</b>			

Map Key	Number of Records	Direction	Distance (mi/ft)	Elev/Diff (ft)	Site	DB
<b>Contact Information</b>						
--		--				
<b>Contact Name:</b>		--				
<b>Street Address 1:</b>		--				
<b>Street Address 2:</b>						
<b>City:</b>		--				
<b>State:</b>		99				
<b>Zip:</b>		--				
<b>Phone:</b>		5107057542				
--		--				

<u>1</u>	34 of 66	<b>NNW</b>	0.00 / 0.00	34.23 / 2	<b>DOME CONSTRUCTION 800 DWIGHT WAY BERKELEY CA 947102428</b>	<b>HAZNET</b>
----------	----------	------------	-------------	-----------	---	---------------

<b>SIC Code:</b>		<b>Mailing City:</b>	SAN FRANCISCO
<b>NAICS Code:</b>		<b>Mailing State:</b>	CA
<b>EPA ID:</b>	CAC002586464	<b>Mailing Zip:</b>	94124
<b>Create Date:</b>	2/1/2005	<b>Region Code:</b>	2
<b>Fac Act Ind:</b>	No	<b>Owner Name:</b>	DOME CONSTRUCTION
<b>Inact Date:</b>	8/16/2005	<b>Owner Addr 1:</b>	2121 OAKDALE AVE
<b>County Code:</b>	01	<b>Owner Addr 2:</b>	
<b>County Name:</b>	Alameda	<b>Owner City:</b>	SAN FRANCISCO
<b>Mail Name:</b>		<b>Owner State:</b>	CA
<b>Mailing Addr 1:</b>	2121 OAKDALE AVE	<b>Owner Zip:</b>	94124
<b>Mailing Addr 2:</b>		<b>Owner Phone:</b>	4156410800
<b>Owner Fax:</b>			

**Contact Information**

--

**Contact Name:** ADRIENNE REYES

**Street Address 1:** 2121 OAKDALE AVE

**Street Address 2:**

**City:** SAN FRANCISCO

**State:** CA

**Zip:** 94124

**Phone:** 4156410800

--

--

**Tanner Information**

--

**Generator EPA ID:** CAC002586464

**Generator County Code:** 01

**Generator County:** Alameda

**TSD EPA ID:** NVD980895338

**TSD County Code:** 99

**TSD County:** Unknown

**State Waste Code:** 213

**State Waste Code Desc.:** Hydrocarbon solvents (benzene, hexane, Stoddard, Etc.)

**Method Code:** R01

**Method Description:** Recycler

**Tons:** 0.4

**Year:** 2005

--

**Generator EPA ID:** CAC002586464

**Generator County Code:** 01

**Generator County:** Alameda

**TSD EPA ID:** NVD980895338

**TSD County Code:** 99

**TSD County:** Unknown

**State Waste Code:** 331

**State Waste Code Desc.:** Off-specification, aged or surplus organics

**Method Code:** R01

**Method Description:** Recycler

**Tons:** 0.4

**Year:** 2005

--

**Generator EPA ID:** CAC002586464

Map Key	Number of Records	Direction	Distance (mi/ft)	Elev/Diff (ft)	Site	DB
<b>Generator County Code:</b>		01				
<b>Generator County:</b>		Alameda				
<b>TSD EPA ID:</b>		NVD980895338				
<b>TSD County Code:</b>		99				
<b>TSD County:</b>		Unknown				
<b>State Waste Code:</b>		331				
<b>State Waste Code Desc.:</b>		Off-specification, aged or surplus organics				
<b>Method Code:</b>		T03				
<b>Method Description:</b>		Treatment, incineration				
<b>Tons:</b>		0.005				
<b>Year:</b>		2005				
<b>--</b>		--				

1      35 of 66      **SSE**      0.00 / 0.00      34.23 / 2      **LAWRENCE BERKELEY NATIONAL LAB**      **HAZNET**  
**2700 7TH ST**  
**BERKELEY CA 947102602**

**SIC Code:** 8733  
**NAICS Code:** 54172  
**EPA ID:** CAL000162041  
**Create Date:** 10/8/1997  
**Fac Act Ind:** No  
**Inact Date:** 6/30/2008  
**County Code:** 01  
**County Name:** Alameda  
**Mail Name:**  
**Mailing Addr 1:** ONE CYCLOTRON RD #85B-0198  
**Mailing Addr 2:**  
**Owner Fax:**

**Mailing City:** BERKELEY  
**Mailing State:** CA  
**Mailing Zip:** 947208272  
**Region Code:** 2  
**Owner Name:** US DEPT OF ENERGY BERKELEY  
**Owner Addr 1:** 1 CYCLOTRON RD MS 90-1023  
**Owner Addr 2:**  
**Owner City:** BERKELEY  
**Owner State:** CA  
**Owner Zip:** 947200000  
**Owner Phone:** 5104864345

**Contact Information**

--  
**Contact Name:** NANCY ROTHERMICH  
**Street Address 1:** 1 CYCLOTRON RD M/S 85B  
**Street Address 2:**  
**City:** BERKELEY  
**State:** CA  
**Zip:** 947200001  
**Phone:** 5104864644  
--  
--

**Tanner Information**

--  
**Generator EPA ID:** CAL000162041  
**Generator County Code:** 01  
**Generator County:** Alameda  
**TSD EPA ID:** CAD008364432  
**TSD County Code:** 19  
**TSD County:** Los Angeles  
**State Waste Code:** 122  
**State Waste Code Desc.:** Alkaline solution without metals pH >= 12.5  
**Method Code:** T01  
**Method Description:** Treatment, tank  
**Tons:** 0.004  
**Year:** 2000  
--

**Generator EPA ID:** CAL000162041  
**Generator County Code:** 01  
**Generator County:** Alameda  
**TSD EPA ID:** CAT080014079  
**TSD County Code:** 07  
**TSD County:** Contra Costa  
**State Waste Code:** 141  
**State Waste Code Desc.:** Off-specification, aged or surplus inorganics  
**Method Code:** H01  
**Method Description:** Transfer station  
**Tons:** 0.003

<b>Map Key</b>	<b>Number of Records</b>	<b>Direction</b>	<b>Distance (mi/ft)</b>	<b>Elev/Diff (ft)</b>	<b>Site</b>	<b>DB</b>
Year:		2005				
--		--				
<b>Generator EPA ID:</b>		CAL000162041				
<b>Generator County Code:</b>		01				
<b>Generator County:</b>		Alameda				
<b>TSD EPA ID:</b>		CAT080014079				
<b>TSD County Code:</b>		07				
<b>TSD County:</b>		Contra Costa				
<b>State Waste Code:</b>		141				
<b>State Waste Code Desc.:</b>		Off-specification, aged or surplus inorganics				
<b>Method Code:</b>		H01				
<b>Method Description:</b>		Transfer station				
<b>Tons:</b>		0.0025				
<b>Year:</b>		2006				
--		--				
<b>Generator EPA ID:</b>		CAL000162041				
<b>Generator County Code:</b>		01				
<b>Generator County:</b>		Alameda				
<b>TSD EPA ID:</b>		WAD991281767				
<b>TSD County Code:</b>		99				
<b>TSD County:</b>		Unknown				
<b>State Waste Code:</b>		141				
<b>State Waste Code Desc.:</b>		Off-specification, aged or surplus inorganics				
<b>Method Code:</b>		T01				
<b>Method Description:</b>		Treatment, tank				
<b>Tons:</b>		0.0005				
<b>Year:</b>		1998				
--		--				
<b>Generator EPA ID:</b>		CAL000162041				
<b>Generator County Code:</b>		01				
<b>Generator County:</b>		Alameda				
<b>TSD EPA ID:</b>		WAD991281767				
<b>TSD County Code:</b>		99				
<b>TSD County:</b>		Unknown				
<b>State Waste Code:</b>		141				
<b>State Waste Code Desc.:</b>		Off-specification, aged or surplus inorganics				
<b>Method Code:</b>		T03				
<b>Method Description:</b>		Treatment, incineration				
<b>Tons:</b>		0.004				
<b>Year:</b>		1998				
--		--				
<b>Generator EPA ID:</b>		CAL000162041				
<b>Generator County Code:</b>		01				
<b>Generator County:</b>		Alameda				
<b>TSD EPA ID:</b>		CAD981382732				
<b>TSD County Code:</b>		01				
<b>TSD County:</b>		Alameda				
<b>State Waste Code:</b>		151				
<b>State Waste Code Desc.:</b>		Asbestos containing waste				
<b>Method Code:</b>		D80				
<b>Method Description:</b>		Disposal, landfill				
<b>Tons:</b>		9.2708				
<b>Year:</b>		1998				
--		--				
<b>Generator EPA ID:</b>		CAL000162041				
<b>Generator County Code:</b>		01				
<b>Generator County:</b>		Alameda				
<b>TSD EPA ID:</b>		CAD981382732				
<b>TSD County Code:</b>		01				
<b>TSD County:</b>		Alameda				
<b>State Waste Code:</b>		151				
<b>State Waste Code Desc.:</b>		Asbestos containing waste				
<b>Method Code:</b>		D80				
<b>Method Description:</b>		Disposal, landfill				
<b>Tons:</b>		1.6856				
<b>Year:</b>		1999				
--		--				
<b>Generator EPA ID:</b>		CAL000162041				
<b>Generator County Code:</b>		01				

<b>Map Key</b>	<b>Number of Records</b>	<b>Direction</b>	<b>Distance (mi/ft)</b>	<b>Elev/Diff (ft)</b>	<b>Site</b>	<b>DB</b>
<b>Generator County:</b>		Alameda				
<b>TSD EPA ID:</b>		CAT080014079				
<b>TSD County Code:</b>		07				
<b>TSD County:</b>		Contra Costa				
<b>State Waste Code:</b>		151				
<b>State Waste Code Desc.:</b>		Asbestos containing waste				
<b>Method Code:</b>		H01				
<b>Method Description:</b>		Transfer station				
<b>Tons:</b>		0.0025				
<b>Year:</b>		1997				
--		--				
<b>Generator EPA ID:</b>		CAL000162041				
<b>Generator County Code:</b>		01				
<b>Generator County:</b>		Alameda				
<b>TSD EPA ID:</b>		WAD991281767				
<b>TSD County Code:</b>		99				
<b>TSD County:</b>		Unknown				
<b>State Waste Code:</b>		181				
<b>State Waste Code Desc.:</b>		Other inorganic solid waste				
<b>Method Code:</b>		H141				
<b>Method Description:</b>		STORAGE, BULKING, AND/OR TRANSFER OFF SITE--NO TREATMENT/RECOVERY (H010-H129) OR (H131-H135)				
<b>Tons:</b>		0.0015				
<b>Year:</b>		2007				
--		--				
<b>Generator EPA ID:</b>		CAL000162041				
<b>Generator County Code:</b>		01				
<b>Generator County:</b>		Alameda				
<b>TSD EPA ID:</b>		CAD059494310				
<b>TSD County Code:</b>		43				
<b>TSD County:</b>		Santa Clara				
<b>State Waste Code:</b>		181				
<b>State Waste Code Desc.:</b>		Other inorganic solid waste				
<b>Method Code:</b>		D99				
<b>Method Description:</b>		Disposal, other				
<b>Tons:</b>		0.12				
<b>Year:</b>		1998				
--		--				
<b>Generator EPA ID:</b>		CAL000162041				
<b>Generator County Code:</b>		01				
<b>Generator County:</b>		Alameda				
<b>TSD EPA ID:</b>		CAT080014079				
<b>TSD County Code:</b>		07				
<b>TSD County:</b>		Contra Costa				
<b>State Waste Code:</b>		181				
<b>State Waste Code Desc.:</b>		Other inorganic solid waste				
<b>Method Code:</b>		H01				
<b>Method Description:</b>		Transfer station				
<b>Tons:</b>		0.87				
<b>Year:</b>		1998				
--		--				
<b>Generator EPA ID:</b>		CAL000162041				
<b>Generator County Code:</b>		01				
<b>Generator County:</b>		Alameda				
<b>TSD EPA ID:</b>		WAD991281767				
<b>TSD County Code:</b>		99				
<b>TSD County:</b>		Unknown				
<b>State Waste Code:</b>		181				
<b>State Waste Code Desc.:</b>		Other inorganic solid waste				
<b>Method Code:</b>		R01				
<b>Method Description:</b>		Recycler				
<b>Tons:</b>		0.0035				
<b>Year:</b>		1998				
--		--				
<b>Generator EPA ID:</b>		CAL000162041				
<b>Generator County Code:</b>		01				
<b>Generator County:</b>		Alameda				
<b>TSD EPA ID:</b>		WAD991281767				
<b>TSD County Code:</b>		99				



<b>Map Key</b>	<b>Number of Records</b>	<b>Direction</b>	<b>Distance (mi/ft)</b>	<b>Elev/Diff (ft)</b>	<b>Site</b>	<b>DB</b>
<b>TSD County:</b>		Unknown				
<b>State Waste Code:</b>		221				
<b>State Waste Code Desc.:</b>		Waste oil and mixed oil				
<b>Method Code:</b>		H141				
<b>Method Description:</b>		STORAGE, BULKING, AND/OR TRANSFER OFF SITE--NO TREATMENT/RECOVERY (H010-H129) OR (H131-H135)				
<b>Tons:</b>		0.53				
<b>Year:</b>		2007				
--		--				
<b>Generator EPA ID:</b>		CAL000162041				
<b>Generator County Code:</b>		01				
<b>Generator County:</b>		Alameda				
<b>TSD EPA ID:</b>		CAD059494310				
<b>TSD County Code:</b>		43				
<b>TSD County:</b>		Santa Clara				
<b>State Waste Code:</b>		221				
<b>State Waste Code Desc.:</b>		Waste oil and mixed oil				
<b>Method Code:</b>		D99				
<b>Method Description:</b>		Disposal, other				
<b>Tons:</b>		0.0355				
<b>Year:</b>		1999				
--		--				
<b>Generator EPA ID:</b>		CAL000162041				
<b>Generator County Code:</b>		01				
<b>Generator County:</b>		Alameda				
<b>TSD EPA ID:</b>		CAT080014079				
<b>TSD County Code:</b>		07				
<b>TSD County:</b>		Contra Costa				
<b>State Waste Code:</b>		221				
<b>State Waste Code Desc.:</b>		Waste oil and mixed oil				
<b>Method Code:</b>		H01				
<b>Method Description:</b>		Transfer station				
<b>Tons:</b>		0.4				
<b>Year:</b>		1998				
--		--				
<b>Generator EPA ID:</b>		CAL000162041				
<b>Generator County Code:</b>		01				
<b>Generator County:</b>		Alameda				
<b>TSD EPA ID:</b>		CAD059494310				
<b>TSD County Code:</b>		43				
<b>TSD County:</b>		Santa Clara				
<b>State Waste Code:</b>		221				
<b>State Waste Code Desc.:</b>		Waste oil and mixed oil				
<b>Method Code:</b>		H01				
<b>Method Description:</b>		Transfer station				
<b>Tons:</b>		0.0038				
<b>Year:</b>		2000				
--		--				
<b>Generator EPA ID:</b>		CAL000162041				
<b>Generator County Code:</b>		01				
<b>Generator County:</b>		Alameda				
<b>TSD EPA ID:</b>		CAD980887418				
<b>TSD County Code:</b>		01				
<b>TSD County:</b>		Alameda				
<b>State Waste Code:</b>		221				
<b>State Waste Code Desc.:</b>		Waste oil and mixed oil				
<b>Method Code:</b>		R01				
<b>Method Description:</b>		Recycler				
<b>Tons:</b>		0.57				
<b>Year:</b>		1997				
--		--				
<b>Generator EPA ID:</b>		CAL000162041				
<b>Generator County Code:</b>		01				
<b>Generator County:</b>		Alameda				
<b>TSD EPA ID:</b>		CAD980887418				
<b>TSD County Code:</b>		01				
<b>TSD County:</b>		Alameda				
<b>State Waste Code:</b>		221				
<b>State Waste Code Desc.:</b>		Waste oil and mixed oil				

<b>Map Key</b>	<b>Number of Records</b>	<b>Direction</b>	<b>Distance (mi/ft)</b>	<b>Elev/Diff (ft)</b>	<b>Site</b>	<b>DB</b>
<b>Method Code:</b>		R01				
<b>Method Description:</b>		Recycler				
<b>Tons:</b>		0.76				
<b>Year:</b>		1998				
--		--				
<b>Generator EPA ID:</b>		CAL000162041				
<b>Generator County Code:</b>		01				
<b>Generator County:</b>		Alameda				
<b>TSD EPA ID:</b>		CAD059494310				
<b>TSD County Code:</b>		43				
<b>TSD County:</b>		Santa Clara				
<b>State Waste Code:</b>		223				
<b>State Waste Code Desc.:</b>		Unspecified oil-containing waste				
<b>Method Code:</b>		D99				
<b>Method Description:</b>		Disposal, other				
<b>Tons:</b>		0.0085				
<b>Year:</b>		2001				
--		--				
<b>Generator EPA ID:</b>		CAL000162041				
<b>Generator County Code:</b>		01				
<b>Generator County:</b>		Alameda				
<b>TSD EPA ID:</b>		CAT080014079				
<b>TSD County Code:</b>		07				
<b>TSD County:</b>		Contra Costa				
<b>State Waste Code:</b>		223				
<b>State Waste Code Desc.:</b>		Unspecified oil-containing waste				
<b>Method Code:</b>		H01				
<b>Method Description:</b>		Transfer station				
<b>Tons:</b>		0.435				
<b>Year:</b>		1998				
--		--				
<b>Generator EPA ID:</b>		CAL000162041				
<b>Generator County Code:</b>		01				
<b>Generator County:</b>		Alameda				
<b>TSD EPA ID:</b>		CAD059494310				
<b>TSD County Code:</b>		43				
<b>TSD County:</b>		Santa Clara				
<b>State Waste Code:</b>		223				
<b>State Waste Code Desc.:</b>		Unspecified oil-containing waste				
<b>Method Code:</b>		H01				
<b>Method Description:</b>		Transfer station				
<b>Tons:</b>		0.0585				
<b>Year:</b>		1999				
--		--				
<b>Generator EPA ID:</b>		CAL000162041				
<b>Generator County Code:</b>		01				
<b>Generator County:</b>		Alameda				
<b>TSD EPA ID:</b>		TXD000838896				
<b>TSD County Code:</b>		99				
<b>TSD County:</b>		Unknown				
<b>State Waste Code:</b>		261				
<b>State Waste Code Desc.:</b>		Polychlorinated biphenyls and material containing PCBs				
<b>Method Code:</b>		H040				
<b>Method Description:</b>		INCINERATION--THERMAL DESTRUCTION OTHER THAN USE AS A FUEL				
<b>Tons:</b>		0.00882				
<b>Year:</b>		2007				
--		--				
<b>Generator EPA ID:</b>		CAL000162041				
<b>Generator County Code:</b>		01				
<b>Generator County:</b>		Alameda				
<b>TSD EPA ID:</b>		CAT080014079				
<b>TSD County Code:</b>		07				
<b>TSD County:</b>		Contra Costa				
<b>State Waste Code:</b>		261				
<b>State Waste Code Desc.:</b>		Polychlorinated biphenyls and material containing PCBs				
<b>Method Code:</b>		D80				
<b>Method Description:</b>		Disposal, landfill				
<b>Tons:</b>		0.022				
<b>Year:</b>		1997				

<b>Map Key</b>	<b>Number of Records</b>	<b>Direction</b>	<b>Distance (mi/ft)</b>	<b>Elev/Diff (ft)</b>	<b>Site</b>	<b>DB</b>
--		--				
<b>Generator EPA ID:</b>		CAL000162041				
<b>Generator County Code:</b>		01				
<b>Generator County:</b>		Alameda				
<b>TSD EPA ID:</b>		CAT000646117				
<b>TSD County Code:</b>		16				
<b>TSD County:</b>		Kings				
<b>State Waste Code:</b>		261				
<b>State Waste Code Desc.:</b>		Polychlorinated biphenyls and material containing PCBs				
<b>Method Code:</b>		D80				
<b>Method Description:</b>		Disposal, landfill				
<b>Tons:</b>		0.2005				
<b>Year:</b>		1998				
--		--				
<b>Generator EPA ID:</b>		CAL000162041				
<b>Generator County Code:</b>		01				
<b>Generator County:</b>		Alameda				
<b>TSD EPA ID:</b>		UTD981552177				
<b>TSD County Code:</b>		99				
<b>TSD County:</b>		Unknown				
<b>State Waste Code:</b>		261				
<b>State Waste Code Desc.:</b>		Polychlorinated biphenyls and material containing PCBs				
<b>Method Code:</b>		T03				
<b>Method Description:</b>		Treatment, incineration				
<b>Tons:</b>		0.016				
<b>Year:</b>		2004				
--		--				
<b>Generator EPA ID:</b>		CAL000162041				
<b>Generator County Code:</b>		01				
<b>Generator County:</b>		Alameda				
<b>TSD EPA ID:</b>		UTD981552177				
<b>TSD County Code:</b>		99				
<b>TSD County:</b>		Unknown				
<b>State Waste Code:</b>		261				
<b>State Waste Code Desc.:</b>		Polychlorinated biphenyls and material containing PCBs				
<b>Method Code:</b>						
<b>Method Description:</b>						
<b>Tons:</b>		0.3217				
<b>Year:</b>		1998				
--		--				
<b>Generator EPA ID:</b>		CAL000162041				
<b>Generator County Code:</b>		01				
<b>Generator County:</b>		Alameda				
<b>TSD EPA ID:</b>		UTD981552177				
<b>TSD County Code:</b>		99				
<b>TSD County:</b>		Unknown				
<b>State Waste Code:</b>		261				
<b>State Waste Code Desc.:</b>		Polychlorinated biphenyls and material containing PCBs				
<b>Method Code:</b>						
<b>Method Description:</b>						
<b>Tons:</b>		0.0639				
<b>Year:</b>		1999				
--		--				
<b>Generator EPA ID:</b>		CAL000162041				
<b>Generator County Code:</b>		01				
<b>Generator County:</b>		Alameda				
<b>TSD EPA ID:</b>		CAD008364432				
<b>TSD County Code:</b>		19				
<b>TSD County:</b>		Los Angeles				
<b>State Waste Code:</b>		281				
<b>State Waste Code Desc.:</b>		Adhesives				
<b>Method Code:</b>		R01				
<b>Method Description:</b>		Recycler				
<b>Tons:</b>		0.0045				
<b>Year:</b>		1999				
--		--				
<b>Generator EPA ID:</b>		CAL000162041				
<b>Generator County Code:</b>		01				
<b>Generator County:</b>		Alameda				

<b>Map Key</b>	<b>Number of Records</b>	<b>Direction</b>	<b>Distance (mi/ft)</b>	<b>Elev/Diff (ft)</b>	<b>Site</b>	<b>DB</b>
<b>TSD EPA ID:</b>			WAD991281767			
<b>TSD County Code:</b>			99			
<b>TSD County:</b>			Unknown			
<b>State Waste Code:</b>			331			
<b>State Waste Code Desc.:</b>			Off-specification, aged or surplus organics			
<b>Method Code:</b>			H141			
<b>Method Description:</b>			STORAGE, BULKING, AND/OR TRANSFER OFF SITE--NO TREATMENT/RECOVERY (H010-H129) OR (H131-H135)			
<b>Tons:</b>			0.011			
<b>Year:</b>			2007			
--			--			
<b>Generator EPA ID:</b>			CAL000162041			
<b>Generator County Code:</b>			01			
<b>Generator County:</b>			Alameda			
<b>TSD EPA ID:</b>			CAD059494310			
<b>TSD County Code:</b>			43			
<b>TSD County:</b>			Santa Clara			
<b>State Waste Code:</b>			331			
<b>State Waste Code Desc.:</b>			Off-specification, aged or surplus organics			
<b>Method Code:</b>			D99			
<b>Method Description:</b>			Disposal, other			
<b>Tons:</b>			0.0125			
<b>Year:</b>			2001			
--			--			
<b>Generator EPA ID:</b>			CAL000162041			
<b>Generator County Code:</b>			01			
<b>Generator County:</b>			Alameda			
<b>TSD EPA ID:</b>			CAT080014079			
<b>TSD County Code:</b>			07			
<b>TSD County:</b>			Contra Costa			
<b>State Waste Code:</b>			331			
<b>State Waste Code Desc.:</b>			Off-specification, aged or surplus organics			
<b>Method Code:</b>			H01			
<b>Method Description:</b>			Transfer station			
<b>Tons:</b>			0.005			
<b>Year:</b>			1997			
--			--			
<b>Generator EPA ID:</b>			CAL000162041			
<b>Generator County Code:</b>			01			
<b>Generator County:</b>			Alameda			
<b>TSD EPA ID:</b>			CAT080014079			
<b>TSD County Code:</b>			07			
<b>TSD County:</b>			Contra Costa			
<b>State Waste Code:</b>			331			
<b>State Waste Code Desc.:</b>			Off-specification, aged or surplus organics			
<b>Method Code:</b>			H01			
<b>Method Description:</b>			Transfer station			
<b>Tons:</b>			0.005			
<b>Year:</b>			1998			
--			--			
<b>Generator EPA ID:</b>			CAL000162041			
<b>Generator County Code:</b>			01			
<b>Generator County:</b>			Alameda			
<b>TSD EPA ID:</b>			CAT080014079			
<b>TSD County Code:</b>			07			
<b>TSD County:</b>			Contra Costa			
<b>State Waste Code:</b>			331			
<b>State Waste Code Desc.:</b>			Off-specification, aged or surplus organics			
<b>Method Code:</b>			H01			
<b>Method Description:</b>			Transfer station			
<b>Tons:</b>			0.004			
<b>Year:</b>			2006			
--			--			
<b>Generator EPA ID:</b>			CAL000162041			
<b>Generator County Code:</b>			01			
<b>Generator County:</b>			Alameda			
<b>TSD EPA ID:</b>			CAD008364432			
<b>TSD County Code:</b>			19			
<b>TSD County:</b>			Los Angeles			

<b>Map Key</b>	<b>Number of Records</b>	<b>Direction</b>	<b>Distance (mi/ft)</b>	<b>Elev/Diff (ft)</b>	<b>Site</b>	<b>DB</b>
<b>State Waste Code:</b>			331			
<b>State Waste Code Desc.:</b>			Off-specification, aged or surplus organics			
<b>Method Code:</b>			R01			
<b>Method Description:</b>			Recycler			
<b>Tons:</b>			0.005			
<b>Year:</b>			2000			
--			--			
<b>Generator EPA ID:</b>			CAL000162041			
<b>Generator County Code:</b>			01			
<b>Generator County:</b>			Alameda			
<b>TSD EPA ID:</b>			CAD008364432			
<b>TSD County Code:</b>			19			
<b>TSD County:</b>			Los Angeles			
<b>State Waste Code:</b>			331			
<b>State Waste Code Desc.:</b>			Off-specification, aged or surplus organics			
<b>Method Code:</b>			T03			
<b>Method Description:</b>			Treatment, incineration			
<b>Tons:</b>			0.01			
<b>Year:</b>			2000			
--			--			
<b>Generator EPA ID:</b>			CAL000162041			
<b>Generator County Code:</b>			01			
<b>Generator County:</b>			Alameda			
<b>TSD EPA ID:</b>			WAD991281767			
<b>TSD County Code:</b>			99			
<b>TSD County:</b>			Unknown			
<b>State Waste Code:</b>			331			
<b>State Waste Code Desc.:</b>			Off-specification, aged or surplus organics			
<b>Method Code:</b>			T03			
<b>Method Description:</b>			Treatment, incineration			
<b>Tons:</b>			0.0015			
<b>Year:</b>			1998			
--			--			
<b>Generator EPA ID:</b>			CAL000162041			
<b>Generator County Code:</b>			01			
<b>Generator County:</b>			Alameda			
<b>TSD EPA ID:</b>			NED981723513			
<b>TSD County Code:</b>			99			
<b>TSD County:</b>			Unknown			
<b>State Waste Code:</b>			331			
<b>State Waste Code Desc.:</b>			Off-specification, aged or surplus organics			
<b>Method Code:</b>			T03			
<b>Method Description:</b>			Treatment, incineration			
<b>Tons:</b>			0.0045			
<b>Year:</b>			2002			
--			--			
<b>Generator EPA ID:</b>			CAL000162041			
<b>Generator County Code:</b>			01			
<b>Generator County:</b>			Alameda			
<b>TSD EPA ID:</b>			CAD059494310			
<b>TSD County Code:</b>			43			
<b>TSD County:</b>			Santa Clara			
<b>State Waste Code:</b>			343			
<b>State Waste Code Desc.:</b>			Unspecified organic liquid mixture			
<b>Method Code:</b>			D99			
<b>Method Description:</b>			Disposal, other			
<b>Tons:</b>			0.145			
<b>Year:</b>			1999			
--			--			
<b>Generator EPA ID:</b>			CAL000162041			
<b>Generator County Code:</b>			01			
<b>Generator County:</b>			Alameda			
<b>TSD EPA ID:</b>			CAT080014079			
<b>TSD County Code:</b>			07			
<b>TSD County:</b>			Contra Costa			
<b>State Waste Code:</b>			343			
<b>State Waste Code Desc.:</b>			Unspecified organic liquid mixture			
<b>Method Code:</b>			H01			
<b>Method Description:</b>			Transfer station			

<b>Map Key</b>	<b>Number of Records</b>	<b>Direction</b>	<b>Distance (mi/ft)</b>	<b>Elev/Diff (ft)</b>	<b>Site</b>	<b>DB</b>
<b>Tons:</b>			0.0025			
<b>Year:</b>			2006			
--			--			
<b>Generator EPA ID:</b>			CAL000162041			
<b>Generator County Code:</b>			01			
<b>Generator County:</b>			Alameda			
<b>TSD EPA ID:</b>			CAT080014079			
<b>TSD County Code:</b>			07			
<b>TSD County:</b>			Contra Costa			
<b>State Waste Code:</b>			352			
<b>State Waste Code Desc.:</b>			Other organic solids			
<b>Method Code:</b>			H01			
<b>Method Description:</b>			Transfer station			
<b>Tons:</b>			0.0055			
<b>Year:</b>			2005			
--			--			
<b>Generator EPA ID:</b>			CAL000162041			
<b>Generator County Code:</b>			01			
<b>Generator County:</b>			Alameda			
<b>TSD EPA ID:</b>			CAD059494310			
<b>TSD County Code:</b>			43			
<b>TSD County:</b>			Santa Clara			
<b>State Waste Code:</b>			352			
<b>State Waste Code Desc.:</b>			Other organic solids			
<b>Method Code:</b>			H01			
<b>Method Description:</b>			Transfer station			
<b>Tons:</b>			0.065			
<b>Year:</b>			2000			
--			--			
<b>Generator EPA ID:</b>			CAL000162041			
<b>Generator County Code:</b>			01			
<b>Generator County:</b>			Alameda			
<b>TSD EPA ID:</b>			CAT080014079			
<b>TSD County Code:</b>			07			
<b>TSD County:</b>			Contra Costa			
<b>State Waste Code:</b>			541			
<b>State Waste Code Desc.:</b>			Photochemicals/photoprocessing waste			
<b>Method Code:</b>			H01			
<b>Method Description:</b>			Transfer station			
<b>Tons:</b>			0.4			
<b>Year:</b>			1997			
--			--			
<b>Generator EPA ID:</b>			CAL000162041			
<b>Generator County Code:</b>			01			
<b>Generator County:</b>			Alameda			
<b>TSD EPA ID:</b>			CAD008364432			
<b>TSD County Code:</b>			19			
<b>TSD County:</b>			Los Angeles			
<b>State Waste Code:</b>			541			
<b>State Waste Code Desc.:</b>			Photochemicals/photoprocessing waste			
<b>Method Code:</b>			T03			
<b>Method Description:</b>			Treatment, incineration			
<b>Tons:</b>			0.0245			
<b>Year:</b>			1999			
--			--			
<b>Generator EPA ID:</b>			CAL000162041			
<b>Generator County Code:</b>			01			
<b>Generator County:</b>			Alameda			
<b>TSD EPA ID:</b>			CAD008364432			
<b>TSD County Code:</b>			19			
<b>TSD County:</b>			Los Angeles			
<b>State Waste Code:</b>			551			
<b>State Waste Code Desc.:</b>			Laboratory waste chemicals			
<b>Method Code:</b>			D99			
<b>Method Description:</b>			Disposal, other			
<b>Tons:</b>			0.0125			
<b>Year:</b>			1999			
--			--			
<b>Generator EPA ID:</b>			CAL000162041			

<b>Map Key</b>	<b>Number of Records</b>	<b>Direction</b>	<b>Distance (mi/ft)</b>	<b>Elev/Diff (ft)</b>	<b>Site</b>	<b>DB</b>
<b>Generator County Code:</b>		01				
<b>Generator County:</b>		Alameda				
<b>TSD EPA ID:</b>		CAT080014079				
<b>TSD County Code:</b>		07				
<b>TSD County:</b>		Contra Costa				
<b>State Waste Code:</b>		551				
<b>State Waste Code Desc.:</b>		Laboratory waste chemicals				
<b>Method Code:</b>		H01				
<b>Method Description:</b>		Transfer station				
<b>Tons:</b>		0.288				
<b>Year:</b>		1997				
--		--				
<b>Generator EPA ID:</b>		CAL000162041				
<b>Generator County Code:</b>		01				
<b>Generator County:</b>		Alameda				
<b>TSD EPA ID:</b>		CAT080014079				
<b>TSD County Code:</b>		07				
<b>TSD County:</b>		Contra Costa				
<b>State Waste Code:</b>		551				
<b>State Waste Code Desc.:</b>		Laboratory waste chemicals				
<b>Method Code:</b>		H01				
<b>Method Description:</b>		Transfer station				
<b>Tons:</b>		0.25				
<b>Year:</b>		1998				
--		--				
<b>Generator EPA ID:</b>		CAL000162041				
<b>Generator County Code:</b>		01				
<b>Generator County:</b>		Alameda				
<b>TSD EPA ID:</b>		CAD008364432				
<b>TSD County Code:</b>		19				
<b>TSD County:</b>		Los Angeles				
<b>State Waste Code:</b>		551				
<b>State Waste Code Desc.:</b>		Laboratory waste chemicals				
<b>Method Code:</b>		R01				
<b>Method Description:</b>		Recycler				
<b>Tons:</b>		0.046				
<b>Year:</b>		1999				
--		--				
<b>Generator EPA ID:</b>		CAL000162041				
<b>Generator County Code:</b>		01				
<b>Generator County:</b>		Alameda				
<b>TSD EPA ID:</b>		CAD008364432				
<b>TSD County Code:</b>		19				
<b>TSD County:</b>		Los Angeles				
<b>State Waste Code:</b>		551				
<b>State Waste Code Desc.:</b>		Laboratory waste chemicals				
<b>Method Code:</b>		T01				
<b>Method Description:</b>		Treatment, tank				
<b>Tons:</b>		0.004				
<b>Year:</b>		1999				
--		--				
<b>Generator EPA ID:</b>		CAL000162041				
<b>Generator County Code:</b>		01				
<b>Generator County:</b>		Alameda				
<b>TSD EPA ID:</b>		CAD008364432				
<b>TSD County Code:</b>		19				
<b>TSD County:</b>		Los Angeles				
<b>State Waste Code:</b>		725				
<b>State Waste Code Desc.:</b>		Liquids with mercury >= 20 Mg./L				
<b>Method Code:</b>		H01				
<b>Method Description:</b>		Transfer station				
<b>Tons:</b>		0.004				
<b>Year:</b>		2000				
--		--				
<b>Generator EPA ID:</b>		CAL000162041				
<b>Generator County Code:</b>		01				
<b>Generator County:</b>		Alameda				
<b>TSD EPA ID:</b>		CAD008364432				
<b>TSD County Code:</b>		19				

<b>Map Key</b>	<b>Number of Records</b>	<b>Direction</b>	<b>Distance (mi/ft)</b>	<b>Elev/Diff (ft)</b>	<b>Site</b>	<b>DB</b>
<b>TSD County:</b>		Los Angeles				
<b>State Waste Code:</b>		725				
<b>State Waste Code Desc.:</b>		Liquids with mercury >= 20 Mg./L				
<b>Method Code:</b>		T03				
<b>Method Description:</b>		Treatment, incineration				
<b>Tons:</b>		0.0055				
<b>Year:</b>		1999				
--		--				
<b>Generator EPA ID:</b>		CAL000162041				
<b>Generator County Code:</b>		01				
<b>Generator County:</b>		Alameda				
<b>TSD EPA ID:</b>		NED981723513				
<b>TSD County Code:</b>		99				
<b>TSD County:</b>		Unknown				
<b>State Waste Code:</b>		725				
<b>State Waste Code Desc.:</b>		Liquids with mercury >= 20 Mg./L				
<b>Method Code:</b>		T03				
<b>Method Description:</b>		Treatment, incineration				
<b>Tons:</b>		0.003				
<b>Year:</b>		2002				
--		--				
<b>Generator EPA ID:</b>		CAL000162041				
<b>Generator County Code:</b>		01				
<b>Generator County:</b>		Alameda				
<b>TSD EPA ID:</b>		UTD981552177				
<b>TSD County Code:</b>		99				
<b>TSD County:</b>		Unknown				
<b>State Waste Code:</b>		725				
<b>State Waste Code Desc.:</b>		Liquids with mercury >= 20 Mg./L				
<b>Method Code:</b>		T03				
<b>Method Description:</b>		Treatment, incineration				
<b>Tons:</b>		0.0015				
<b>Year:</b>		2004				
--		--				
<b>Generator EPA ID:</b>		CAL000162041				
<b>Generator County Code:</b>		01				
<b>Generator County:</b>		Alameda				
<b>TSD EPA ID:</b>		TXD000838896				
<b>TSD County Code:</b>		99				
<b>TSD County:</b>		Unknown				
<b>State Waste Code:</b>		731				
<b>State Waste Code Desc.:</b>		Liquids with polychlorinated biphenyls >= 50 Mg./L				
<b>Method Code:</b>		H040				
<b>Method Description:</b>		INCINERATION--THERMAL DESTRUCTION OTHER THAN USE AS A FUEL				
<b>Tons:</b>		0.02975				
<b>Year:</b>		2007				
--		--				
<b>Generator EPA ID:</b>		CAL000162041				
<b>Generator County Code:</b>		01				
<b>Generator County:</b>		Alameda				
<b>TSD EPA ID:</b>		WAD991281767				
<b>TSD County Code:</b>		99				
<b>TSD County:</b>		Unknown				
<b>State Waste Code:</b>		791				
<b>State Waste Code Desc.:</b>		Liquids with pH <= 2				
<b>Method Code:</b>		H141				
<b>Method Description:</b>		STORAGE, BULKING, AND/OR TRANSFER OFF SITE--NO TREATMENT/RECOVERY (H010-H129) OR (H131-H135)				
<b>Tons:</b>		0.0025				
<b>Year:</b>		2007				
--		--				
<b>Generator EPA ID:</b>		CAL000162041				
<b>Generator County Code:</b>		01				
<b>Generator County:</b>		Alameda				
<b>TSD EPA ID:</b>		CAD008364432				
<b>TSD County Code:</b>		19				
<b>TSD County:</b>		Los Angeles				
<b>State Waste Code:</b>		791				
<b>State Waste Code Desc.:</b>		Liquids with pH <= 2				



Map Key	Number of Records	Direction	Distance (mi/ft)	Elev/Diff (ft)	Site	DB
<b>Method Code:</b>		T01				
<b>Method Description:</b>		Treatment, tank				
<b>Tons:</b>		0.004				
<b>Year:</b>		1999				
--		--				
<b>Generator EPA ID:</b>		CAL000162041				
<b>Generator County Code:</b>		01				
<b>Generator County:</b>		Alameda				
<b>TSD EPA ID:</b>		CAD059494310				
<b>TSD County Code:</b>		43				
<b>TSD County:</b>		Santa Clara				
<b>State Waste Code:</b>		792				
<b>State Waste Code Desc.:</b>		Liquids with pH <= 2 with metals				
<b>Method Code:</b>		H01				
<b>Method Description:</b>		Transfer station				
<b>Tons:</b>		0.915				
<b>Year:</b>		1999				
--		--				
<b>Generator EPA ID:</b>		CAL000162041				
<b>Generator County Code:</b>		01				
<b>Generator County:</b>		Alameda				
<b>TSD EPA ID:</b>		CAD059494310				
<b>TSD County Code:</b>		43				
<b>TSD County:</b>		Santa Clara				
<b>State Waste Code:</b>		792				
<b>State Waste Code Desc.:</b>		Liquids with pH <= 2 with metals				
<b>Method Code:</b>		H01				
<b>Method Description:</b>		Transfer station				
<b>Tons:</b>		0.029				
<b>Year:</b>		2001				
--		--				
<b>Generator EPA ID:</b>		CAL000162041				
<b>Generator County Code:</b>		01				
<b>Generator County:</b>		Alameda				
<b>TSD EPA ID:</b>		CAT080014079				
<b>TSD County Code:</b>		07				
<b>TSD County:</b>		Contra Costa				
<b>State Waste Code:</b>						
<b>State Waste Code Desc.:</b>						
<b>Method Code:</b>		H01				
<b>Method Description:</b>		Transfer station				
<b>Tons:</b>		0.035				
<b>Year:</b>		1997				
--		--				

<u>1</u>	36 of 66	SSE	0.00 / 0.00	34.23 / 2	PQ CORPORATION THE 801 GRAYSON ST BERKELEY CA 947100000	HAZNET
----------	----------	-----	-------------	-----------	---	--------

<b>SIC Code:</b>		<b>Mailing City:</b>	SOUTH GATE
<b>NAICS Code:</b>	2111	<b>Mailing State:</b>	CA
<b>EPA ID:</b>	CAD009146663	<b>Mailing Zip:</b>	902802615
<b>Create Date:</b>	7/23/1982	<b>Region Code:</b>	2
<b>Fac Act Ind:</b>	No	<b>Owner Name:</b>	THE PQ CORPORATION
<b>Inact Date:</b>	6/30/2000	<b>Owner Addr 1:</b>	801 GRAYSON ST
<b>County Code:</b>	01	<b>Owner Addr 2:</b>	
<b>County Name:</b>	Alameda	<b>Owner City:</b>	BERKELEY
<b>Mail Name:</b>		<b>Owner State:</b>	CA
<b>Mailing Addr 1:</b>	8401 QUARTZ AVE	<b>Owner Zip:</b>	947102615
<b>Mailing Addr 2:</b>		<b>Owner Phone:</b>	6106514200
<b>Owner Fax:</b>			

**Contact Information**

--	--
<b>Contact Name:</b>	JIM OLIVIER/PLANT MGE
<b>Street Address 1:</b>	INACTIVE PER VQ00 - BMI
<b>Street Address 2:</b>	
<b>City:</b>	BERKELEY

<b>Map Key</b>	<b>Number of Records</b>	<b>Direction</b>	<b>Distance (mi/ft)</b>	<b>Elev/Diff (ft)</b>	<b>Site</b>	<b>DB</b>
<b>State:</b>		CA				
<b>Zip:</b>		947102615				
<b>Phone:</b>		5108451048				
--		--				
--		--				
<b>Tanner Information</b>						
--		--				
<b>Generator EPA ID:</b>		CAD009146663				
<b>Generator County Code:</b>		01				
<b>Generator County:</b>		Alameda				
<b>TSD EPA ID:</b>		CAD097030993				
<b>TSD County Code:</b>		19				
<b>TSD County:</b>		Los Angeles				
<b>State Waste Code:</b>		121				
<b>State Waste Code Desc.:</b>		Alkaline solution (pH >= 12.5) with metals				
<b>Method Code:</b>		R01				
<b>Method Description:</b>		Recycler				
<b>Tons:</b>		4.1283				
<b>Year:</b>		1995				
--		--				
<b>Generator EPA ID:</b>		CAD009146663				
<b>Generator County Code:</b>		01				
<b>Generator County:</b>		Alameda				
<b>TSD EPA ID:</b>		CAD059494310				
<b>TSD County Code:</b>		43				
<b>TSD County:</b>		Santa Clara				
<b>State Waste Code:</b>		122				
<b>State Waste Code Desc.:</b>		Alkaline solution without metals pH >= 12.5				
<b>Method Code:</b>		D99				
<b>Method Description:</b>		Disposal, other				
<b>Tons:</b>		0.0175				
<b>Year:</b>		1998				
--		--				
<b>Generator EPA ID:</b>		CAD009146663				
<b>Generator County Code:</b>		01				
<b>Generator County:</b>		Alameda				
<b>TSD EPA ID:</b>		CAD028409019				
<b>TSD County Code:</b>		19				
<b>TSD County:</b>		Los Angeles				
<b>State Waste Code:</b>		123				
<b>State Waste Code Desc.:</b>		Unspecified alkaline solution				
<b>Method Code:</b>		H01				
<b>Method Description:</b>		Transfer station				
<b>Tons:</b>		0.8425				
<b>Year:</b>		1999				
--		--				
<b>Generator EPA ID:</b>		CAD009146663				
<b>Generator County Code:</b>		01				
<b>Generator County:</b>		Alameda				
<b>TSD EPA ID:</b>		CAD000088252				
<b>TSD County Code:</b>		19				
<b>TSD County:</b>		Los Angeles				
<b>State Waste Code:</b>		141				
<b>State Waste Code Desc.:</b>		Off-specification, aged or surplus inorganics				
<b>Method Code:</b>		H01				
<b>Method Description:</b>		Transfer station				
<b>Tons:</b>		0.2925				
<b>Year:</b>		1995				
--		--				
<b>Generator EPA ID:</b>		CAD009146663				
<b>Generator County Code:</b>		01				
<b>Generator County:</b>		Alameda				
<b>TSD EPA ID:</b>		CAD028409019				
<b>TSD County Code:</b>		19				
<b>TSD County:</b>		Los Angeles				
<b>State Waste Code:</b>		141				
<b>State Waste Code Desc.:</b>		Off-specification, aged or surplus inorganics				
<b>Method Code:</b>		H01				
<b>Method Description:</b>		Transfer station				

<b>Map Key</b>	<b>Number of Records</b>	<b>Direction</b>	<b>Distance (mi/ft)</b>	<b>Elev/Diff (ft)</b>	<b>Site</b>	<b>DB</b>
<b>Tons:</b>			1.6054			
<b>Year:</b>			1999			
--			--			
<b>Generator EPA ID:</b>			CAD009146663			
<b>Generator County Code:</b>			01			
<b>Generator County:</b>			Alameda			
<b>TSD EPA ID:</b>			CAD981382732			
<b>TSD County Code:</b>			01			
<b>TSD County:</b>			Alameda			
<b>State Waste Code:</b>			151			
<b>State Waste Code Desc.:</b>			Asbestos containing waste			
<b>Method Code:</b>			D80			
<b>Method Description:</b>			Disposal, landfill			
<b>Tons:</b>			29.498			
<b>Year:</b>			1997			
--			--			
<b>Generator EPA ID:</b>			CAD009146663			
<b>Generator County Code:</b>			01			
<b>Generator County:</b>			Alameda			
<b>TSD EPA ID:</b>			CAD981382732			
<b>TSD County Code:</b>			01			
<b>TSD County:</b>			Alameda			
<b>State Waste Code:</b>			151			
<b>State Waste Code Desc.:</b>			Asbestos containing waste			
<b>Method Code:</b>			D80			
<b>Method Description:</b>			Disposal, landfill			
<b>Tons:</b>			53.9392			
<b>Year:</b>			1998			
--			--			
<b>Generator EPA ID:</b>			CAD009146663			
<b>Generator County Code:</b>			01			
<b>Generator County:</b>			Alameda			
<b>TSD EPA ID:</b>			CAL000027741			
<b>TSD County Code:</b>			05			
<b>TSD County:</b>			Calaveras			
<b>State Waste Code:</b>			151			
<b>State Waste Code Desc.:</b>			Asbestos containing waste			
<b>Method Code:</b>			D80			
<b>Method Description:</b>			Disposal, landfill			
<b>Tons:</b>			2.5284			
<b>Year:</b>			1993			
--			--			
<b>Generator EPA ID:</b>			CAD009146663			
<b>Generator County Code:</b>			01			
<b>Generator County:</b>			Alameda			
<b>TSD EPA ID:</b>			CAT000646117			
<b>TSD County Code:</b>			16			
<b>TSD County:</b>			Kings			
<b>State Waste Code:</b>			181			
<b>State Waste Code Desc.:</b>			Other inorganic solid waste			
<b>Method Code:</b>			D80			
<b>Method Description:</b>			Disposal, landfill			
<b>Tons:</b>			0.5			
<b>Year:</b>			1994			
--			--			
<b>Generator EPA ID:</b>			CAD009146663			
<b>Generator County Code:</b>			01			
<b>Generator County:</b>			Alameda			
<b>TSD EPA ID:</b>			CAT000646117			
<b>TSD County Code:</b>			16			
<b>TSD County:</b>			Kings			
<b>State Waste Code:</b>			181			
<b>State Waste Code Desc.:</b>			Other inorganic solid waste			
<b>Method Code:</b>			D80			
<b>Method Description:</b>			Disposal, landfill			
<b>Tons:</b>			0.725			
<b>Year:</b>			1995			
--			--			
<b>Generator EPA ID:</b>			CAD009146663			

<b>Map Key</b>	<b>Number of Records</b>	<b>Direction</b>	<b>Distance (mi/ft)</b>	<b>Elev/Diff (ft)</b>	<b>Site</b>	<b>DB</b>
<b>Generator County Code:</b>		01				
<b>Generator County:</b>		Alameda				
<b>TSD EPA ID:</b>		CAT000646117				
<b>TSD County Code:</b>		16				
<b>TSD County:</b>		Kings				
<b>State Waste Code:</b>		181				
<b>State Waste Code Desc.:</b>		Other inorganic solid waste				
<b>Method Code:</b>		D99				
<b>Method Description:</b>		Disposal, other				
<b>Tons:</b>		0.6				
<b>Year:</b>		1994				
--		--				
<b>Generator EPA ID:</b>		CAD009146663				
<b>Generator County Code:</b>		01				
<b>Generator County:</b>		Alameda				
<b>TSD EPA ID:</b>		CAD000088252				
<b>TSD County Code:</b>		19				
<b>TSD County:</b>		Los Angeles				
<b>State Waste Code:</b>		181				
<b>State Waste Code Desc.:</b>		Other inorganic solid waste				
<b>Method Code:</b>		H01				
<b>Method Description:</b>		Transfer station				
<b>Tons:</b>		0.425				
<b>Year:</b>		1995				
--		--				
<b>Generator EPA ID:</b>		CAD009146663				
<b>Generator County Code:</b>		01				
<b>Generator County:</b>		Alameda				
<b>TSD EPA ID:</b>		CAD000088252				
<b>TSD County Code:</b>		19				
<b>TSD County:</b>		Los Angeles				
<b>State Waste Code:</b>		212				
<b>State Waste Code Desc.:</b>		Oxygenated solvents (acetone, butanol, ethyl acetate, etc.)				
<b>Method Code:</b>		H01				
<b>Method Description:</b>		Transfer station				
<b>Tons:</b>		3.63				
<b>Year:</b>		1995				
--		--				
<b>Generator EPA ID:</b>		CAD009146663				
<b>Generator County Code:</b>		01				
<b>Generator County:</b>		Alameda				
<b>TSD EPA ID:</b>		CAD000088252				
<b>TSD County Code:</b>		19				
<b>TSD County:</b>		Los Angeles				
<b>State Waste Code:</b>		223				
<b>State Waste Code Desc.:</b>		Unspecified oil-containing waste				
<b>Method Code:</b>		H01				
<b>Method Description:</b>		Transfer station				
<b>Tons:</b>		3.753				
<b>Year:</b>		1995				
--		--				
<b>Generator EPA ID:</b>		CAD009146663				
<b>Generator County Code:</b>		01				
<b>Generator County:</b>		Alameda				
<b>TSD EPA ID:</b>		CAT080012602				
<b>TSD County Code:</b>		48				
<b>TSD County:</b>		Solano				
<b>State Waste Code:</b>		223				
<b>State Waste Code Desc.:</b>		Unspecified oil-containing waste				
<b>Method Code:</b>		H01				
<b>Method Description:</b>		Transfer station				
<b>Tons:</b>		3.5445				
<b>Year:</b>		1998				
--		--				
<b>Generator EPA ID:</b>		CAD009146663				
<b>Generator County Code:</b>		01				
<b>Generator County:</b>		Alameda				
<b>TSD EPA ID:</b>		CAD009452657				
<b>TSD County Code:</b>		41				

<b>Map Key</b>	<b>Number of Records</b>	<b>Direction</b>	<b>Distance (mi/ft)</b>	<b>Elev/Diff (ft)</b>	<b>Site</b>	<b>DB</b>
<b>TSD County:</b>		San Mateo				
<b>State Waste Code:</b>		223				
<b>State Waste Code Desc.:</b>		Unspecified oil-containing waste				
<b>Method Code:</b>		R01				
<b>Method Description:</b>		Recycler				
<b>Tons:</b>		4.587				
<b>Year:</b>		1998				
--		--				
<b>Generator EPA ID:</b>		CAD009146663				
<b>Generator County Code:</b>		01				
<b>Generator County:</b>		Alameda				
<b>TSD EPA ID:</b>		CAD000088252				
<b>TSD County Code:</b>		19				
<b>TSD County:</b>		Los Angeles				
<b>State Waste Code:</b>		331				
<b>State Waste Code Desc.:</b>		Off-specification, aged or surplus organics				
<b>Method Code:</b>		H01				
<b>Method Description:</b>		Transfer station				
<b>Tons:</b>		0.101				
<b>Year:</b>		1995				
--		--				
<b>Generator EPA ID:</b>		CAD009146663				
<b>Generator County Code:</b>		01				
<b>Generator County:</b>		Alameda				
<b>TSD EPA ID:</b>		CAD028409019				
<b>TSD County Code:</b>		19				
<b>TSD County:</b>		Los Angeles				
<b>State Waste Code:</b>		331				
<b>State Waste Code Desc.:</b>		Off-specification, aged or surplus organics				
<b>Method Code:</b>		H01				
<b>Method Description:</b>		Transfer station				
<b>Tons:</b>		1.8618				
<b>Year:</b>		1999				
--		--				
<b>Generator EPA ID:</b>		CAD009146663				
<b>Generator County Code:</b>		01				
<b>Generator County:</b>		Alameda				
<b>TSD EPA ID:</b>		CAD028409019				
<b>TSD County Code:</b>		19				
<b>TSD County:</b>		Los Angeles				
<b>State Waste Code:</b>		352				
<b>State Waste Code Desc.:</b>		Other organic solids				
<b>Method Code:</b>		H01				
<b>Method Description:</b>		Transfer station				
<b>Tons:</b>		0.075				
<b>Year:</b>		1999				
--		--				
<b>Generator EPA ID:</b>		CAD009146663				
<b>Generator County Code:</b>		01				
<b>Generator County:</b>		Alameda				
<b>TSD EPA ID:</b>		CAD028409019				
<b>TSD County Code:</b>		19				
<b>TSD County:</b>		Los Angeles				
<b>State Waste Code:</b>		512				
<b>State Waste Code Desc.:</b>		Other empty containers 30 gallons or more				
<b>Method Code:</b>		H01				
<b>Method Description:</b>		Transfer station				
<b>Tons:</b>		0.07				
<b>Year:</b>		1999				
--		--				
<b>Generator EPA ID:</b>		CAD009146663				
<b>Generator County Code:</b>		01				
<b>Generator County:</b>		Alameda				
<b>TSD EPA ID:</b>		CAD009466392				
<b>TSD County Code:</b>		07				
<b>TSD County:</b>		Contra Costa				
<b>State Waste Code:</b>		512				
<b>State Waste Code Desc.:</b>		Other empty containers 30 gallons or more				
<b>Method Code:</b>		R01				

<b>Map Key</b>	<b>Number of Records</b>	<b>Direction</b>	<b>Distance (mi/ft)</b>	<b>Elev/Diff (ft)</b>	<b>Site</b>	<b>DB</b>
<b>Method Description:</b>						
<b>Tons:</b>			0.1675			
<b>Year:</b>			1997			
--			--			
<b>Generator EPA ID:</b>			CAD009146663			
<b>Generator County Code:</b>			01			
<b>Generator County:</b>			Alameda			
<b>TSD EPA ID:</b>			CAD009466392			
<b>TSD County Code:</b>			07			
<b>TSD County:</b>			Contra Costa			
<b>State Waste Code:</b>			512			
<b>State Waste Code Desc.:</b>			Other empty containers 30 gallons or more			
<b>Method Code:</b>			R01			
<b>Method Description:</b>			Recycler			
<b>Tons:</b>			0.215			
<b>Year:</b>			1998			
--			--			
<b>Generator EPA ID:</b>			CAD009146663			
<b>Generator County Code:</b>			01			
<b>Generator County:</b>			Alameda			
<b>TSD EPA ID:</b>			CAD009466392			
<b>TSD County Code:</b>			07			
<b>TSD County:</b>			Contra Costa			
<b>State Waste Code:</b>			512			
<b>State Waste Code Desc.:</b>			Other empty containers 30 gallons or more			
<b>Method Code:</b>						
<b>Method Description:</b>						
<b>Tons:</b>			0.1675			
<b>Year:</b>			1997			
--			--			
<b>Generator EPA ID:</b>			CAD009146663			
<b>Generator County Code:</b>			01			
<b>Generator County:</b>			Alameda			
<b>TSD EPA ID:</b>			CAD028409019			
<b>TSD County Code:</b>			19			
<b>TSD County:</b>			Los Angeles			
<b>State Waste Code:</b>			611			
<b>State Waste Code Desc.:</b>			Contaminated soil from site clean-up			
<b>Method Code:</b>			H01			
<b>Method Description:</b>			Transfer station			
<b>Tons:</b>			0.15			
<b>Year:</b>			1999			
--			--			
<b>Generator EPA ID:</b>			CAD009146663			
<b>Generator County Code:</b>			01			
<b>Generator County:</b>			Alameda			
<b>TSD EPA ID:</b>			CAD059494310			
<b>TSD County Code:</b>			43			
<b>TSD County:</b>			Santa Clara			
<b>State Waste Code:</b>			791			
<b>State Waste Code Desc.:</b>			Liquids with pH <= 2			
<b>Method Code:</b>			D99			
<b>Method Description:</b>			Disposal, other			
<b>Tons:</b>			0.1225			
<b>Year:</b>			1998			
--			--			
<b>Generator EPA ID:</b>			CAD009146663			
<b>Generator County Code:</b>			01			
<b>Generator County:</b>			Alameda			
<b>TSD EPA ID:</b>			CAD028409019			
<b>TSD County Code:</b>			19			
<b>TSD County:</b>			Los Angeles			
<b>State Waste Code:</b>			791			
<b>State Waste Code Desc.:</b>			Liquids with pH <= 2			
<b>Method Code:</b>			H01			
<b>Method Description:</b>			Transfer station			
<b>Tons:</b>			0.7714			
<b>Year:</b>			1999			
--			--			

Map Key	Number of Records	Direction	Distance (mi/ft)	Elev/Diff (ft)	Site	DB
<b>Generator EPA ID:</b>		CAD009146663				
<b>Generator County Code:</b>		01				
<b>Generator County:</b>		Alameda				
<b>TSD EPA ID:</b>		UTD981552177				
<b>TSD County Code:</b>		99				
<b>TSD County:</b>		Unknown				
<b>State Waste Code:</b>		791				
<b>State Waste Code Desc.:</b>		Liquids with pH <= 2				
<b>Method Code:</b>						
<b>Method Description:</b>						
<b>Tons:</b>		0.01				
<b>Year:</b>		1998				
--		--				

<u>1</u>	37 of 66	SSE	0.00 / 0.00	34.23 / 2	1X UC LAWERENCE BERKELEY LAB 2700 7TH AVE BERKELEY CA 947020000	HAZNET
----------	----------	-----	----------------	--------------	--	--------

<b>SIC Code:</b>		<b>Mailing City:</b>	BERKELEY
<b>NAICS Code:</b>		<b>Mailing State:</b>	CA
<b>EPA ID:</b>	CAC000904296	<b>Mailing Zip:</b>	947200000
<b>Create Date:</b>	9/21/1994	<b>Region Code:</b>	2
<b>Fac Act Ind:</b>	No	<b>Owner Name:</b>	--
<b>Inact Date:</b>	10/25/2000	<b>Owner Addr 1:</b>	--
<b>County Code:</b>	01	<b>Owner Addr 2:</b>	--
<b>County Name:</b>	Alameda	<b>Owner City:</b>	--
<b>Mail Name:</b>		<b>Owner State:</b>	99
<b>Mailing Addr 1:</b>	1 CYCLETRON RD	<b>Owner Zip:</b>	--
<b>Mailing Addr 2:</b>		<b>Owner Phone:</b>	0000000000
<b>Owner Fax:</b>			

**Contact Information**

--

**Contact Name:** HOWARD HANSEN  
**Street Address 1:** 1 CYCLETRON RD  
**Street Address 2:**  
**City:** BERKELEY  
**State:** CA  
**Zip:** 947200000  
**Phone:** 5104865867  
--  
--

**Tanner Information**

--

**Generator EPA ID:** CAC000904296  
**Generator County Code:** 01  
**Generator County:** Alameda  
**TSD EPA ID:** CAT080014079  
**TSD County Code:** 07  
**TSD County:** Contra Costa  
**State Waste Code:** 121  
**State Waste Code Desc.:** Alkaline solution (pH >= 12.5) with metals  
**Method Code:** H01  
**Method Description:** Transfer station  
**Tons:** 0.004  
**Year:** 1998  
--

**Generator EPA ID:** CAC000904296  
**Generator County Code:** 01  
**Generator County:** Alameda  
**TSD EPA ID:** CAT080014079  
**TSD County Code:** 07  
**TSD County:** Contra Costa  
**State Waste Code:** 181  
**State Waste Code Desc.:** Other inorganic solid waste  
**Method Code:** H01  
**Method Description:** Transfer station

<b>Map Key</b>	<b>Number of Records</b>	<b>Direction</b>	<b>Distance (mi/ft)</b>	<b>Elev/Diff (ft)</b>	<b>Site</b>	<b>DB</b>
<b>Tons:</b>			0.015			
<b>Year:</b>			1998			
--			--			
<b>Generator EPA ID:</b>			CAC000904296			
<b>Generator County Code:</b>			01			
<b>Generator County:</b>			Alameda			
<b>TSD EPA ID:</b>			CAD980887418			
<b>TSD County Code:</b>			01			
<b>TSD County:</b>			Alameda			
<b>State Waste Code:</b>			221			
<b>State Waste Code Desc.:</b>			Waste oil and mixed oil			
<b>Method Code:</b>			R01			
<b>Method Description:</b>			Recycler			
<b>Tons:</b>			0.76			
<b>Year:</b>			1994			
--			--			
<b>Generator EPA ID:</b>			CAC000904296			
<b>Generator County Code:</b>			01			
<b>Generator County:</b>			Alameda			
<b>TSD EPA ID:</b>			NED981723513			
<b>TSD County Code:</b>			99			
<b>TSD County:</b>			Unknown			
<b>State Waste Code:</b>			221			
<b>State Waste Code Desc.:</b>			Waste oil and mixed oil			
<b>Method Code:</b>			T03			
<b>Method Description:</b>			Treatment, incineration			
<b>Tons:</b>			0.0945			
<b>Year:</b>			2002			
--			--			
<b>Generator EPA ID:</b>			CAC000904296			
<b>Generator County Code:</b>			01			
<b>Generator County:</b>			Alameda			
<b>TSD EPA ID:</b>			CAT080014079			
<b>TSD County Code:</b>			07			
<b>TSD County:</b>			Contra Costa			
<b>State Waste Code:</b>			551			
<b>State Waste Code Desc.:</b>			Laboratory waste chemicals			
<b>Method Code:</b>			H01			
<b>Method Description:</b>			Transfer station			
<b>Tons:</b>			0.0025			
<b>Year:</b>			1994			
--			--			
<b>Generator EPA ID:</b>			CAC000904296			
<b>Generator County Code:</b>			01			
<b>Generator County:</b>			Alameda			
<b>TSD EPA ID:</b>			CAT080014079			
<b>TSD County Code:</b>			07			
<b>TSD County:</b>			Contra Costa			
<b>State Waste Code:</b>			551			
<b>State Waste Code Desc.:</b>			Laboratory waste chemicals			
<b>Method Code:</b>			H01			
<b>Method Description:</b>			Transfer station			
<b>Tons:</b>			0.06			
<b>Year:</b>			1998			
--			--			
<b>Generator EPA ID:</b>			CAC000904296			
<b>Generator County Code:</b>			01			
<b>Generator County:</b>			Alameda			
<b>TSD EPA ID:</b>			NED981723513			
<b>TSD County Code:</b>			99			
<b>TSD County:</b>			Unknown			
<b>State Waste Code:</b>			725			
<b>State Waste Code Desc.:</b>			Liquids with mercury >= 20 Mg./L			
<b>Method Code:</b>			T03			
<b>Method Description:</b>			Treatment, incineration			
<b>Tons:</b>			0.0035			
<b>Year:</b>			2002			
--			--			
<b>Generator EPA ID:</b>			CAC000904296			



Map Key	Number of Records	Direction	Distance (mi/ft)	Elev/Diff (ft)	Site	DB
<b>Generator County Code:</b>		01				
<b>Generator County:</b>		Alameda				
<b>TSD EPA ID:</b>		CAT080014079				
<b>TSD County Code:</b>		07				
<b>TSD County:</b>		Contra Costa				
<b>State Waste Code:</b>		792				
<b>State Waste Code Desc.:</b>		Liquids with pH <= 2 with metals				
<b>Method Code:</b>		H01				
<b>Method Description:</b>		Transfer station				
<b>Tons:</b>		0.005				
<b>Year:</b>		1998				
--		--				

<a href="#">1</a>	38 of 66	SSE	0.00 / 0.00	34.23 / 2	CARLETON BUSINESS CENTER 2700 SEVENTH ST BERKELEY CA 94710-	FTTS INSP
<b>Docket Number:</b>		09-89-0005		<b>Violation Code 1:</b>		6PK
<b>Case Number:</b>				<b>Violation Code 2:</b>		6PL
<b>Issued Date:</b>		4/10/1989		<b>Violation Code 3:</b>		6PU
<b>Closed Date:</b>		12/14/1989		<b>Violation Code 4:</b>		
<b>Withdrawn Date:</b>				<b>Violation Code 5:</b>		
<b>Proposed Penalty:</b>		45000.0000		<b>Violation Code 6:</b>		
<b>Final Penalty:</b>		7000.0000		<b>Region:</b>		09
<b>Abatement:</b>		3000.0000				

<a href="#">1</a>	39 of 66	SSE	0.00 / 0.00	34.23 / 2	2700 7TH ST BERKELEY CA 947100000	HIST MANIFEST
<b>Gen EPA ID:</b>		CAD981168883				
<b>Create Date:</b>		11/12/1986 0:00				
<b>Inact Date:</b>		6/30/2000 0:00:00				
<b>Facility Mail Street:</b>		3300 POWALL ST STE 209				
<b>Facility Mail City:</b>		EMERYVILLE				
<b>Facility Mail State:</b>		CA				
<b>Facility Mail Zip:</b>		946080000				
<b>Contact Phone(s):</b>		5106019600				
<b>File Year(s):</b>		1986; 1987; 1988; 1989; 1990; 1992				
<b>Contact Name(s):</b>		RUSSELL KIRSCHENBAUM/GEN PARTN				

**Tanner Information**

<b>Method Description:</b>						
<b>Tons:</b>		11				
<b>Year:</b>		1989				
<b>Generator County Code:</b>		1				
<b>Generator County:</b>						
<b>Method Code:</b>		R01				
<b>Tsd County Code:</b>		7				
<b>Tsd County:</b>						
<b>State Waste Code:</b>		512				
<b>State Waste Code Desc:</b>		Other empty containers 30 gallons or more				
<b>Tsd Epa ID:</b>		CAD009466392				

**Tanner Information**

<b>Method Description:</b>						
<b>Tons:</b>		0				
<b>Year:</b>		1988				
<b>Generator County Code:</b>		1				
<b>Generator County:</b>						
<b>Method Code:</b>		3				
<b>Tsd County Code:</b>		42				
<b>Tsd County:</b>		Santa Barbara				

Map Key	Number of Records	Direction	Distance (mi/ft)	Elev/Diff (ft)	Site	DB
---------	-------------------	-----------	------------------	----------------	------	----

State Waste Code:			223			
State Waste Code Desc:			Unspecified oil-containing waste			
Tsd Epa ID:			CAD020748125			

**Tanner Information**

<b>Method Description:</b>						
Tons:			0			
Year:			1986			
Generator County Code:			1			
Generator County:						
Method Code:						
Tsd County Code:			42			
Tsd County:			Santa Barbara			
State Waste Code:						
State Waste Code Desc:						
Tsd Epa ID:			CAD020748125			

**Tanner Information**

<b>Method Description:</b>						
Tons:			0			
Year:			1986			
Generator County Code:			1			
Generator County:						
Method Code:			3			
Tsd County Code:			7			
Tsd County:						
State Waste Code:			151			
State Waste Code Desc:			Asbestos containing waste			
Tsd Epa ID:			CAD041844002			

**Tanner Information**

<b>Method Description:</b>						
Tons:			8.1			
Year:			1987			
Generator County Code:			1			
Generator County:						
Method Code:						
Tsd County Code:			0			
Tsd County:						
State Waste Code:			261			
State Waste Code Desc:			Polychlorinated biphenyls and material containing PCBs			
Tsd Epa ID:						

**Tanner Information**

<b>Method Description:</b>						
Tons:			0			
Year:			1990			
Generator County Code:			1			
Generator County:						
Method Code:						
Tsd County Code:			7			
Tsd County:						
State Waste Code:						
State Waste Code Desc:						
Tsd Epa ID:			CAD009466392			

**Tanner Information**

**Method Description:**

<b>Map Key</b>	<b>Number of Records</b>	<b>Direction</b>	<b>Distance (mi/ft)</b>	<b>Elev/Diff (ft)</b>	<b>Site</b>	<b>DB</b>
<b>Tons:</b>			10.42			
<b>Year:</b>			1990			
<b>Generator County Code:</b>			1			
<b>Generator County:</b>						
<b>Method Code:</b>			R01			
<b>Tsd County Code:</b>			1			
<b>Tsd County:</b>						
<b>State Waste Code:</b>			223			
<b>State Waste Code Desc:</b>			Unspecified oil-containing waste			
<b>Tsd Epa ID:</b>			CAD980887418			

**Tanner Information**

**Method Description:**

<b>Tons:</b>	4.17
<b>Year:</b>	1988
<b>Generator County Code:</b>	1
<b>Generator County:</b>	
<b>Method Code:</b>	T01
<b>Tsd County Code:</b>	1
<b>Tsd County:</b>	
<b>State Waste Code:</b>	223
<b>State Waste Code Desc:</b>	Unspecified oil-containing waste
<b>Tsd Epa ID:</b>	CAD980887418

**Tanner Information**

**Method Description:**

<b>Tons:</b>	0
<b>Year:</b>	1992
<b>Generator County Code:</b>	1
<b>Generator County:</b>	
<b>Method Code:</b>	
<b>Tsd County Code:</b>	99
<b>Tsd County:</b>	Unknown
<b>State Waste Code:</b>	
<b>State Waste Code Desc:</b>	
<b>Tsd Epa ID:</b>	AZD982465866

**Tanner Information**

**Method Description:**

<b>Tons:</b>	17.27
<b>Year:</b>	1992
<b>Generator County Code:</b>	1
<b>Generator County:</b>	
<b>Method Code:</b>	
<b>Tsd County Code:</b>	99
<b>Tsd County:</b>	Unknown
<b>State Waste Code:</b>	261
<b>State Waste Code Desc:</b>	Polychlorinated biphenyls and material containing PCBs
<b>Tsd Epa ID:</b>	AZD982465866

**Tanner Information**

**Method Description:**

<b>Tons:</b>	0.04
<b>Year:</b>	1992
<b>Generator County Code:</b>	1
<b>Generator County:</b>	
<b>Method Code:</b>	D80
<b>Tsd County Code:</b>	99
<b>Tsd County:</b>	Unknown
<b>State Waste Code:</b>	261

<b>Map Key</b>	<b>Number of Records</b>	<b>Direction</b>	<b>Distance (mi/ft)</b>	<b>Elev/Diff (ft)</b>	<b>Site</b>	<b>DB</b>
<b>State Waste Code Desc:</b>		Polychlorinated biphenyls and material containing PCBs				
<b>Tsd Epa ID:</b>		AZD982465866				
<b><u>Tanner Information</u></b>						
<b>Method Description:</b>						
<b>Tons:</b>		0				
<b>Year:</b>		1989				
<b>Generator County Code:</b>		1				
<b>Generator County:</b>						
<b>Method Code:</b>						
<b>Tsd County Code:</b>		7				
<b>Tsd County:</b>						
<b>State Waste Code:</b>						
<b>State Waste Code Desc:</b>						
<b>Tsd Epa ID:</b>		CAD009466392				
<b><u>Tanner Information</u></b>						
<b>Method Description:</b>						
<b>Tons:</b>		0				
<b>Year:</b>		1988				
<b>Generator County Code:</b>		1				
<b>Generator County:</b>						
<b>Method Code:</b>						
<b>Tsd County Code:</b>		1				
<b>Tsd County:</b>						
<b>State Waste Code:</b>						
<b>State Waste Code Desc:</b>						
<b>Tsd Epa ID:</b>		CAD980887418				
<b><u>Tanner Information</u></b>						
<b>Method Description:</b>						
<b>Tons:</b>		0.06				
<b>Year:</b>		1992				
<b>Generator County Code:</b>		1				
<b>Generator County:</b>						
<b>Method Code:</b>		R01				
<b>Tsd County Code:</b>		99				
<b>Tsd County:</b>		Unknown				
<b>State Waste Code:</b>		261				
<b>State Waste Code Desc:</b>		Polychlorinated biphenyls and material containing PCBs				
<b>Tsd Epa ID:</b>		AZD982465866				
<b><u>Tanner Information</u></b>						
<b>Method Description:</b>						
<b>Tons:</b>		6				
<b>Year:</b>		1990				
<b>Generator County Code:</b>		1				
<b>Generator County:</b>						
<b>Method Code:</b>						
<b>Tsd County Code:</b>		7				
<b>Tsd County:</b>						
<b>State Waste Code:</b>		512				
<b>State Waste Code Desc:</b>		Other empty containers 30 gallons or more				
<b>Tsd Epa ID:</b>		CAD009466392				
<b><u>Tanner Information</u></b>						
<b>Method Description:</b>						
<b>Tons:</b>		320.26				

<b>Map Key</b>	<b>Number of Records</b>	<b>Direction</b>	<b>Distance (mi/ft)</b>	<b>Elev/Diff (ft)</b>	<b>Site</b>	<b>DB</b>
<b>Year:</b>			1986			
<b>Generator County Code:</b>			1			
<b>Generator County:</b>						
<b>Method Code:</b>			D80			
<b>Tsd County Code:</b>			7			
<b>Tsd County:</b>						
<b>State Waste Code:</b>			151			
<b>State Waste Code Desc:</b>			Asbestos containing waste			
<b>Tsd Epa ID:</b>			CAD041844002			

**Tanner Information**

**Method Description:**

<b>Tons:</b>	4.54
<b>Year:</b>	1992
<b>Generator County Code:</b>	1
<b>Generator County:</b>	
<b>Method Code:</b>	T03
<b>Tsd County Code:</b>	99
<b>Tsd County:</b>	Unknown
<b>State Waste Code:</b>	731
<b>State Waste Code Desc:</b>	Liquids with polychlorinated biphenyls >= 50 Mg./L
<b>Tsd Epa ID:</b>	AZD982465866

**Tanner Information**

**Method Description:**

<b>Tons:</b>	0
<b>Year:</b>	1986
<b>Generator County Code:</b>	1
<b>Generator County:</b>	
<b>Method Code:</b>	
<b>Tsd County Code:</b>	7
<b>Tsd County:</b>	
<b>State Waste Code:</b>	
<b>State Waste Code Desc:</b>	
<b>Tsd Epa ID:</b>	CAD041844002

**Tanner Information**

**Method Description:**

<b>Tons:</b>	0
<b>Year:</b>	1988
<b>Generator County Code:</b>	1
<b>Generator County:</b>	
<b>Method Code:</b>	
<b>Tsd County Code:</b>	42
<b>Tsd County:</b>	Santa Barbara
<b>State Waste Code:</b>	
<b>State Waste Code Desc:</b>	
<b>Tsd Epa ID:</b>	CAD020748125

**Tanner Information**

**Method Description:**

<b>Tons:</b>	0
<b>Year:</b>	1990
<b>Generator County Code:</b>	1
<b>Generator County:</b>	
<b>Method Code:</b>	
<b>Tsd County Code:</b>	1
<b>Tsd County:</b>	
<b>State Waste Code:</b>	
<b>State Waste Code Desc:</b>	

Map Key	Number of Records	Direction	Distance (mi/ft)	Elev/Diff (ft)	Site	DB
---------	-------------------	-----------	------------------	----------------	------	----

Tsd Epa ID: CAD980887418

**Tanner Information**

**Method Description:**

Tons: 55.62  
 Year: 1986  
 Generator County Code: 1  
 Generator County:  
 Method Code: D80  
 Tsd County Code: 42  
 Tsd County: Santa Barbara  
 State Waste Code: 241  
 State Waste Code Desc: Tank bottom waste  
 Tsd Epa ID: CAD020748125

<u>1</u>	40 of 66	NNW	0.00 / 0.00	34.23 / 2	800 DWIGHT WAY BERKELEY CA 947100000	HIST MANIFEST
----------	----------	-----	-------------	-----------	---	------------------

Gen EPA ID: CAD009126418  
 Create Date: 7/23/1982 0:00:00  
 Inact Date:  
 Facility Mail Street: PO BOX 1986  
 Facility Mail City: BERKELEY  
 Facility Mail State: CA  
 Facility Mail Zip: 947011986  
 Contact Phone(s): 5107054870  
 File Year(s): 1983; 1984; 1985; 1986; 1987; 1988; 1989; 1990; 1991; 1992  
 Contact Name(s): JEFFREY BOWMAN

**Tanner Information**

**Method Description:**

Tons: 0.02  
 Year: 1988  
 Generator County Code: 1  
 Generator County:  
 Method Code: D80  
 Tsd County Code: 42  
 Tsd County: Santa Barbara  
 State Waste Code: 141  
 State Waste Code Desc: Off-specification, aged or surplus inorganics  
 Tsd Epa ID: CAD020748125

**Tanner Information**

**Method Description:**

Tons: 0  
 Year: 1988  
 Generator County Code: 1  
 Generator County:  
 Method Code:  
 Tsd County Code: 99  
 Tsd County: Unknown  
 State Waste Code:  
 State Waste Code Desc:  
 Tsd Epa ID: OHD044946127

**Tanner Information**

**Method Description:**

Tons: 0.64  
 Year: 1988

Map Key	Number of Records	Direction	Distance (mi/ft)	Elev/Diff (ft)	Site	DB
<b>Generator County Code:</b>	1					
<b>Generator County:</b>						
<b>Method Code:</b>		T03				
<b>Tsd County Code:</b>		99				
<b>Tsd County:</b>		Unknown				
<b>State Waste Code:</b>		731				
<b>State Waste Code Desc:</b>		Liquids with polychlorinated biphenyls >= 50 Mg./L				
<b>Tsd Epa ID:</b>		OHD044946127				

**Tanner Information**

**Method Description:**

**Tons:** 0  
**Year:** 1989  
**Generator County Code:** 1  
**Generator County:**  
**Method Code:** 3  
**Tsd County Code:** 39  
**Tsd County:** San Joaquin  
**State Waste Code:**  
**State Waste Code Desc:**  
**Tsd Epa ID:** CAD990794133

**Tanner Information**

**Method Description:**

**Tons:** 0  
**Year:** 1992  
**Generator County Code:** 1  
**Generator County:**  
**Method Code:**  
**Tsd County Code:** 45  
**Tsd County:** Shasta  
**State Waste Code:**  
**State Waste Code Desc:**  
**Tsd Epa ID:** CAD981388952

**Tanner Information**

**Method Description:**

**Tons:** 65.73  
**Year:** 1992  
**Generator County Code:** 1  
**Generator County:**  
**Method Code:** D80  
**Tsd County Code:** 45  
**Tsd County:** Shasta  
**State Waste Code:** 151  
**State Waste Code Desc:** Asbestos containing waste  
**Tsd Epa ID:** CAD981388952

**Tanner Information**

**Method Description:**

**Tons:** 0  
**Year:** 1992  
**Generator County Code:** 1  
**Generator County:**  
**Method Code:**  
**Tsd County Code:** 0  
**Tsd County:**  
**State Waste Code:**  
**State Waste Code Desc:**  
**Tsd Epa ID:** CAD990799113

<b>Map Key</b>	<b>Number of Records</b>	<b>Direction</b>	<b>Distance (mi/ft)</b>	<b>Elev/Diff (ft)</b>	<b>Site</b>	<b>DB</b>
----------------	--------------------------	------------------	-------------------------	-----------------------	-------------	-----------

**Tanner Information**

**Method Description:**

**Tons:** 0.94  
**Year:** 1992  
**Generator County Code:** 1  
**Generator County:**  
**Method Code:** H01  
**Tsd County Code:** 7  
**Tsd County:**  
**State Waste Code:** 551  
**State Waste Code Desc:** Laboratory waste chemicals  
**Tsd Epa ID:** CAT080014079

**Tanner Information**

**Method Description:**

**Tons:** 0  
**Year:** 1991  
**Generator County Code:** 1  
**Generator County:**  
**Method Code:**  
**Tsd County Code:** 0  
**Tsd County:**  
**State Waste Code:**  
**State Waste Code Desc:**  
**Tsd Epa ID:** CAD030806850

**Tanner Information**

**Method Description:**

**Tons:** 46.35  
**Year:** 1991  
**Generator County Code:** 1  
**Generator County:**  
**Method Code:** D80  
**Tsd County Code:** 5  
**Tsd County:**  
**State Waste Code:** 151  
**State Waste Code Desc:** Asbestos containing waste  
**Tsd Epa ID:** CAL000027741

**Tanner Information**

**Method Description:**

**Tons:** 0  
**Year:** 1986  
**Generator County Code:** 1  
**Generator County:**  
**Method Code:**  
**Tsd County Code:** 42  
**Tsd County:** Santa Barbara  
**State Waste Code:**  
**State Waste Code Desc:**  
**Tsd Epa ID:** CAD020748125

**Tanner Information**

**Method Description:**

**Tons:** 5.31  
**Year:** 1986  
**Generator County Code:** 1



Map Key	Number of Records	Direction	Distance (mi/ft)	Elev/Diff (ft)	Site	DB
---------	-------------------	-----------	------------------	----------------	------	----

**Generator County:**  
**Method Code:** D80  
**Tsd County Code:** 42  
**Tsd County:** Santa Barbara  
**State Waste Code:** 551  
**State Waste Code Desc:** Laboratory waste chemicals  
**Tsd Epa ID:** CAD020748125

**Tanner Information**

**Method Description:**  
**Tons:** 1.5  
**Year:** 1985  
**Generator County Code:** 1  
**Generator County:**  
**Method Code:** 99  
**Tsd County Code:** 16  
**Tsd County:** Kings  
**State Waste Code:** 271  
**State Waste Code Desc:** Organic monomer waste (includes unreacted resins)  
**Tsd Epa ID:** CAT000646117

**Tanner Information**

**Method Description:**  
**Tons:** 0.22  
**Year:** 1987  
**Generator County Code:** 1  
**Generator County:**  
**Method Code:** D80  
**Tsd County Code:** 42  
**Tsd County:** Santa Barbara  
**State Waste Code:** 352  
**State Waste Code Desc:** Other organic solids  
**Tsd Epa ID:** CAD020748125

**Tanner Information**

**Method Description:**  
**Tons:** 0  
**Year:** 1990  
**Generator County Code:** 1  
**Generator County:**  
**Method Code:**  
**Tsd County Code:** 50  
**Tsd County:** Stanislaus  
**State Waste Code:**  
**State Waste Code Desc:**  
**Tsd Epa ID:** CAD083166728

**Tanner Information**

**Method Description:**  
**Tons:** 6.51  
**Year:** 1990  
**Generator County Code:** 1  
**Generator County:**  
**Method Code:** R01  
**Tsd County Code:** 15  
**Tsd County:** Kern  
**State Waste Code:** 221  
**State Waste Code Desc:** Waste oil and mixed oil  
**Tsd Epa ID:** CAD980883177

<b>Map Key</b>	<b>Number of Records</b>	<b>Direction</b>	<b>Distance (mi/ft)</b>	<b>Elev/Diff (ft)</b>	<b>Site</b>	<b>DB</b>
----------------	--------------------------	------------------	-------------------------	-----------------------	-------------	-----------

**Tanner Information**

**Method Description:**

**Tons:** 15.17  
**Year:** 1988  
**Generator County Code:** 1  
**Generator County:**  
**Method Code:** D80  
**Tsd County Code:** 45  
**Tsd County:** Shasta  
**State Waste Code:** 151  
**State Waste Code Desc:** Asbestos containing waste  
**Tsd Epa ID:** CAD981388952

**Tanner Information**

**Method Description:**

**Tons:** 0  
**Year:** 1989  
**Generator County Code:** 1  
**Generator County:**  
**Method Code:**  
**Tsd County Code:** 39  
**Tsd County:** San Joaquin  
**State Waste Code:**  
**State Waste Code Desc:**  
**Tsd Epa ID:** CAD990794133

**Tanner Information**

**Method Description:**

**Tons:** 14.32  
**Year:** 1991  
**Generator County Code:** 1  
**Generator County:**  
**Method Code:** D80  
**Tsd County Code:** 45  
**Tsd County:** Shasta  
**State Waste Code:** 151  
**State Waste Code Desc:** Asbestos containing waste  
**Tsd Epa ID:** CAD981388952

**Tanner Information**

**Method Description:**

**Tons:** 0.68  
**Year:** 1992  
**Generator County Code:** 1  
**Generator County:**  
**Method Code:** D99  
**Tsd County Code:** 43  
**Tsd County:** Santa Clara  
**State Waste Code:** 213  
**State Waste Code Desc:** Hydrocarbon solvents (benzene, hexane, Stoddard, Etc.)  
**Tsd Epa ID:** CAD009452657

**Tanner Information**

**Method Description:**

**Tons:** 0.21  
**Year:** 1992  
**Generator County Code:** 1  
**Generator County:**

<b>Map Key</b>	<b>Number of Records</b>	<b>Direction</b>	<b>Distance (mi/ft)</b>	<b>Elev/Diff (ft)</b>	<b>Site</b>	<b>DB</b>
<b>Method Code:</b>		R01				
<b>Tsd County Code:</b>		19				
<b>Tsd County:</b>		Los Angeles				
<b>State Waste Code:</b>		213				
<b>State Waste Code Desc:</b>		Hydrocarbon solvents (benzene, hexane, Stoddard, Etc.)				
<b>Tsd Epa ID:</b>		CAD050806850				
<b><u>Tanner Information</u></b>						
<b>Method Description:</b>						
<b>Tons:</b>		0				
<b>Year:</b>		1983				
<b>Generator County Code:</b>		1				
<b>Generator County:</b>						
<b>Method Code:</b>						
<b>Tsd County Code:</b>		16				
<b>Tsd County:</b>		Kings				
<b>State Waste Code:</b>						
<b>State Waste Code Desc:</b>						
<b>Tsd Epa ID:</b>		CAT000646117				
<b><u>Tanner Information</u></b>						
<b>Method Description:</b>						
<b>Tons:</b>		0				
<b>Year:</b>		1984				
<b>Generator County Code:</b>		1				
<b>Generator County:</b>						
<b>Method Code:</b>						
<b>Tsd County Code:</b>		42				
<b>Tsd County:</b>		Santa Barbara				
<b>State Waste Code:</b>						
<b>State Waste Code Desc:</b>						
<b>Tsd Epa ID:</b>		CAD020748125				
<b><u>Tanner Information</u></b>						
<b>Method Description:</b>						
<b>Tons:</b>		5.65				
<b>Year:</b>		1985				
<b>Generator County Code:</b>		1				
<b>Generator County:</b>						
<b>Method Code:</b>		D80				
<b>Tsd County Code:</b>		42				
<b>Tsd County:</b>		Santa Barbara				
<b>State Waste Code:</b>		551				
<b>State Waste Code Desc:</b>		Laboratory waste chemicals				
<b>Tsd Epa ID:</b>		CAD020748125				
<b><u>Tanner Information</u></b>						
<b>Method Description:</b>						
<b>Tons:</b>		0.91				
<b>Year:</b>		1992				
<b>Generator County Code:</b>		1				
<b>Generator County:</b>						
<b>Method Code:</b>		D99				
<b>Tsd County Code:</b>		43				
<b>Tsd County:</b>		Santa Clara				
<b>State Waste Code:</b>		221				
<b>State Waste Code Desc:</b>		Waste oil and mixed oil				
<b>Tsd Epa ID:</b>		CAD009452657				

Map Key	Number of Records	Direction	Distance (mi/ft)	Elev/Diff (ft)	Site	DB
---------	-------------------	-----------	------------------	----------------	------	----

**Tanner Information**

**Method Description:**

Tons: 0  
 Year: 1992  
 Generator County Code: 1  
 Generator County:  
 Method Code:  
 Tsd County Code: 5  
 Tsd County:  
 State Waste Code:  
 State Waste Code Desc:  
 Tsd Epa ID: CAL000027741

**Tanner Information**

**Method Description:**

Tons: 5.00E-03  
 Year: 1992  
 Generator County Code: 1  
 Generator County:  
 Method Code: H01  
 Tsd County Code: 7  
 Tsd County:  
 State Waste Code: 331  
 State Waste Code Desc: Off-specification, aged or surplus organics  
 Tsd Epa ID: CAT080014079

**Tanner Information**

**Method Description:**

Tons: 0.18  
 Year: 1991  
 Generator County Code: 1  
 Generator County:  
 Method Code: 15  
 Tsd County Code: 0  
 Tsd County:  
 State Waste Code: 213  
 State Waste Code Desc: Hydrocarbon solvents (benzene, hexane, Stoddard, Etc.)  
 Tsd Epa ID: CAD030806850

**Tanner Information**

**Method Description:**

Tons: 0.01  
 Year: 1991  
 Generator County Code: 1  
 Generator County:  
 Method Code: T01  
 Tsd County Code: 19  
 Tsd County: Los Angeles  
 State Waste Code: 792  
 State Waste Code Desc: Liquids with pH <= 2 with metals  
 Tsd Epa ID: CAD050806850

**Tanner Information**

**Method Description:**

Tons: 0  
 Year: 1990  
 Generator County Code: 1  
 Generator County:  
 Method Code:

<b>Map Key</b>	<b>Number of Records</b>	<b>Direction</b>	<b>Distance (mi/ft)</b>	<b>Elev/Diff (ft)</b>	<b>Site</b>	<b>DB</b>
<b>Tsd County Code:</b>	7					
<b>Tsd County:</b>						
<b>State Waste Code:</b>						
<b>State Waste Code Desc:</b>						
<b>Tsd Epa ID:</b>			CAD009466392			
<b><u>Tanner Information</u></b>						
<b>Method Description:</b>						
<b>Tons:</b>	22.1					
<b>Year:</b>	1992					
<b>Generator County Code:</b>	1					
<b>Generator County:</b>						
<b>Method Code:</b>	R01					
<b>Tsd County Code:</b>	50					
<b>Tsd County:</b>	Stanislaus					
<b>State Waste Code:</b>	221					
<b>State Waste Code Desc:</b>	Waste oil and mixed oil					
<b>Tsd Epa ID:</b>	CAD083166728					
<b><u>Tanner Information</u></b>						
<b>Method Description:</b>						
<b>Tons:</b>	0.84					
<b>Year:</b>	1992					
<b>Generator County Code:</b>	1					
<b>Generator County:</b>						
<b>Method Code:</b>	3					
<b>Tsd County Code:</b>	0					
<b>Tsd County:</b>						
<b>State Waste Code:</b>	151					
<b>State Waste Code Desc:</b>	Asbestos containing waste					
<b>Tsd Epa ID:</b>	CAD990799113					
<b><u>Tanner Information</u></b>						
<b>Method Description:</b>						
<b>Tons:</b>	0					
<b>Year:</b>	1991					
<b>Generator County Code:</b>	1					
<b>Generator County:</b>						
<b>Method Code:</b>						
<b>Tsd County Code:</b>	45					
<b>Tsd County:</b>	Shasta					
<b>State Waste Code:</b>						
<b>State Waste Code Desc:</b>						
<b>Tsd Epa ID:</b>	CAD981388952					
<b><u>Tanner Information</u></b>						
<b>Method Description:</b>						
<b>Tons:</b>	0					
<b>Year:</b>	1986					
<b>Generator County Code:</b>	1					
<b>Generator County:</b>						
<b>Method Code:</b>						
<b>Tsd County Code:</b>	0					
<b>Tsd County:</b>						
<b>State Waste Code:</b>						
<b>State Waste Code Desc:</b>						
<b>Tsd Epa ID:</b>	3800178					
<b><u>Tanner Information</u></b>						

**Method Description:**

Tons: 50.04  
 Year: 1986  
 Generator County Code: 1  
 Generator County:  
 Method Code: 99  
 Tsd County Code: 0  
 Tsd County:  
 State Waste Code: 512  
 State Waste Code Desc: Other empty containers 30 gallons or more  
 Tsd Epa ID: 3800178

**Tanner Information**

**Method Description:**

Tons: 0  
 Year: 1986  
 Generator County Code: 1  
 Generator County:  
 Method Code:  
 Tsd County Code: 16  
 Tsd County: Kings  
 State Waste Code:  
 State Waste Code Desc:  
 Tsd Epa ID: CAT000646117

**Tanner Information**

**Method Description:**

Tons: 10.42  
 Year: 1988  
 Generator County Code: 1  
 Generator County:  
 Method Code: 1  
 Tsd County Code: 0  
 Tsd County:  
 State Waste Code: 241  
 State Waste Code Desc: Tank bottom waste  
 Tsd Epa ID: 3800178

**Tanner Information**

**Method Description:**

Tons: 8.20E-03  
 Year: 1988  
 Generator County Code: 1  
 Generator County:  
 Method Code: 3  
 Tsd County Code: 0  
 Tsd County:  
 State Waste Code: 512  
 State Waste Code Desc: Other empty containers 30 gallons or more  
 Tsd Epa ID: 3800178

**Tanner Information**

**Method Description:**

Tons: 0  
 Year: 1989  
 Generator County Code: 1  
 Generator County:  
 Method Code:  
 Tsd County Code: 15

<b>Map Key</b>	<b>Number of Records</b>	<b>Direction</b>	<b>Distance (mi/ft)</b>	<b>Elev/Diff (ft)</b>	<b>Site</b>	<b>DB</b>
<b>Tsd County:</b>		Kern				
<b>State Waste Code:</b>						
<b>State Waste Code Desc:</b>						
<b>Tsd Epa ID:</b>		CAD980883177				
<b><u>Tanner Information</u></b>						
<b>Method Description:</b>						
<b>Tons:</b>		0				
<b>Year:</b>		1989				
<b>Generator County Code:</b>		1				
<b>Generator County:</b>						
<b>Method Code:</b>						
<b>Tsd County Code:</b>		45				
<b>Tsd County:</b>		Shasta				
<b>State Waste Code:</b>						
<b>State Waste Code Desc:</b>						
<b>Tsd Epa ID:</b>		CAD981388952				
<b><u>Tanner Information</u></b>						
<b>Method Description:</b>						
<b>Tons:</b>		0.81				
<b>Year:</b>		1987				
<b>Generator County Code:</b>		1				
<b>Generator County:</b>						
<b>Method Code:</b>		R01				
<b>Tsd County Code:</b>		41				
<b>Tsd County:</b>		San Mateo				
<b>State Waste Code:</b>		211				
<b>State Waste Code Desc:</b>		Halogenated solvents (chloroforms, methyl chloride, perchloroethylene, etc)				
<b>Tsd Epa ID:</b>		CAD009452657				
<b><u>Tanner Information</u></b>						
<b>Method Description:</b>						
<b>Tons:</b>		0				
<b>Year:</b>		1987				
<b>Generator County Code:</b>		1				
<b>Generator County:</b>						
<b>Method Code:</b>						
<b>Tsd County Code:</b>		42				
<b>Tsd County:</b>		Santa Barbara				
<b>State Waste Code:</b>						
<b>State Waste Code Desc:</b>						
<b>Tsd Epa ID:</b>		CAD020748125				
<b><u>Tanner Information</u></b>						
<b>Method Description:</b>						
<b>Tons:</b>		0.23				
<b>Year:</b>		1987				
<b>Generator County Code:</b>		1				
<b>Generator County:</b>						
<b>Method Code:</b>		D80				
<b>Tsd County Code:</b>		42				
<b>Tsd County:</b>		Santa Barbara				
<b>State Waste Code:</b>		331				
<b>State Waste Code Desc:</b>		Off-specification, aged or surplus organics				
<b>Tsd Epa ID:</b>		CAD020748125				
<b><u>Tanner Information</u></b>						

Map Key	Number of Records	Direction	Distance (mi/ft)	Elev/Diff (ft)	Site	DB
---------	-------------------	-----------	------------------	----------------	------	----

**Method Description:**

**Tons:** 0.3  
**Year:** 1987  
**Generator County Code:** 1  
**Generator County:**  
**Method Code:** D80  
**Tsd County Code:** 42  
**Tsd County:** Santa Barbara  
**State Waste Code:** 791  
**State Waste Code Desc:** Liquids with pH <= 2  
**Tsd Epa ID:** CAD020748125

**Tanner Information**

**Method Description:**

**Tons:** 0  
**Year:** 1985  
**Generator County Code:** 1  
**Generator County:**  
**Method Code:**  
**Tsd County Code:** 16  
**Tsd County:** Kings  
**State Waste Code:**  
**State Waste Code Desc:**  
**Tsd Epa ID:** CAT000646117

**Tanner Information**

**Method Description:**

**Tons:** 10.42  
**Year:** 1989  
**Generator County Code:** 1  
**Generator County:**  
**Method Code:** R01  
**Tsd County Code:** 15  
**Tsd County:** Kern  
**State Waste Code:** 223  
**State Waste Code Desc:** Unspecified oil-containing waste  
**Tsd Epa ID:** CAD980883177

**Tanner Information**

**Method Description:**

**Tons:** 21.91  
**Year:** 1989  
**Generator County Code:** 1  
**Generator County:**  
**Method Code:** D80  
**Tsd County Code:** 45  
**Tsd County:** Shasta  
**State Waste Code:** 151  
**State Waste Code Desc:** Asbestos containing waste  
**Tsd Epa ID:** CAD981388952

**Tanner Information**

**Method Description:**

**Tons:** 0.22  
**Year:** 1987  
**Generator County Code:** 1  
**Generator County:**  
**Method Code:** H01  
**Tsd County Code:** 41  
**Tsd County:** San Mateo



Map Key	Number of Records	Direction	Distance (mi/ft)	Elev/Diff (ft)	Site	DB
---------	-------------------	-----------	------------------	----------------	------	----

<b>State Waste Code:</b>	212					
<b>State Waste Code Desc:</b>	Oxygenated solvents (acetone, butanol, ethyl acetate, etc.)					
<b>Tsd Epa ID:</b>	CAD009452657					

**Tanner Information**

**Method Description:**

<b>Tons:</b>	0
<b>Year:</b>	1987
<b>Generator County Code:</b>	1
<b>Generator County:</b>	
<b>Method Code:</b>	
<b>Tsd County Code:</b>	41
<b>Tsd County:</b>	San Mateo
<b>State Waste Code:</b>	
<b>State Waste Code Desc:</b>	
<b>Tsd Epa ID:</b>	CAD981424732

**Tanner Information**

**Method Description:**

<b>Tons:</b>	3.33
<b>Year:</b>	1986
<b>Generator County Code:</b>	1
<b>Generator County:</b>	
<b>Method Code:</b>	1
<b>Tsd County Code:</b>	0
<b>Tsd County:</b>	
<b>State Waste Code:</b>	223
<b>State Waste Code Desc:</b>	Unspecified oil-containing waste
<b>Tsd Epa ID:</b>	3800178

**Tanner Information**

**Method Description:**

<b>Tons:</b>	0
<b>Year:</b>	1988
<b>Generator County Code:</b>	1
<b>Generator County:</b>	
<b>Method Code:</b>	
<b>Tsd County Code:</b>	0
<b>Tsd County:</b>	
<b>State Waste Code:</b>	
<b>State Waste Code Desc:</b>	
<b>Tsd Epa ID:</b>	3800178

**Tanner Information**

**Method Description:**

<b>Tons:</b>	0.07
<b>Year:</b>	1988
<b>Generator County Code:</b>	1
<b>Generator County:</b>	
<b>Method Code:</b>	D80
<b>Tsd County Code:</b>	42
<b>Tsd County:</b>	Santa Barbara
<b>State Waste Code:</b>	791
<b>State Waste Code Desc:</b>	Liquids with pH <= 2
<b>Tsd Epa ID:</b>	CAD020748125

**Tanner Information**

**Method Description:**

<b>Map Key</b>	<b>Number of Records</b>	<b>Direction</b>	<b>Distance (mi/ft)</b>	<b>Elev/Diff (ft)</b>	<b>Site</b>	<b>DB</b>
<b>Tons:</b>			0			
<b>Year:</b>			1988			
<b>Generator County Code:</b>			1			
<b>Generator County:</b>						
<b>Method Code:</b>						
<b>Tsd County Code:</b>			43			
<b>Tsd County:</b>			Santa Clara			
<b>State Waste Code:</b>						
<b>State Waste Code Desc:</b>						
<b>Tsd Epa ID:</b>			CAD059494310			

**Tanner Information**

**Method Description:**

<b>Tons:</b>	0
<b>Year:</b>	1990
<b>Generator County Code:</b>	1
<b>Generator County:</b>	
<b>Method Code:</b>	
<b>Tsd County Code:</b>	15
<b>Tsd County:</b>	Kern
<b>State Waste Code:</b>	
<b>State Waste Code Desc:</b>	
<b>Tsd Epa ID:</b>	CAD980883177

**Tanner Information**

**Method Description:**

<b>Tons:</b>	0
<b>Year:</b>	1990
<b>Generator County Code:</b>	1
<b>Generator County:</b>	
<b>Method Code:</b>	1
<b>Tsd County Code:</b>	15
<b>Tsd County:</b>	Kern
<b>State Waste Code:</b>	221
<b>State Waste Code Desc:</b>	Waste oil and mixed oil
<b>Tsd Epa ID:</b>	CAD980883177

**Tanner Information**

**Method Description:**

<b>Tons:</b>	0
<b>Year:</b>	1990
<b>Generator County Code:</b>	1
<b>Generator County:</b>	
<b>Method Code:</b>	
<b>Tsd County Code:</b>	45
<b>Tsd County:</b>	Shasta
<b>State Waste Code:</b>	
<b>State Waste Code Desc:</b>	
<b>Tsd Epa ID:</b>	CAD981388952

**Tanner Information**

**Method Description:**

<b>Tons:</b>	48.03
<b>Year:</b>	1990
<b>Generator County Code:</b>	1
<b>Generator County:</b>	
<b>Method Code:</b>	D80
<b>Tsd County Code:</b>	45
<b>Tsd County:</b>	Shasta
<b>State Waste Code:</b>	151

<b>Map Key</b>	<b>Number of Records</b>	<b>Direction</b>	<b>Distance (mi/ft)</b>	<b>Elev/Diff (ft)</b>	<b>Site</b>	<b>DB</b>
----------------	--------------------------	------------------	-------------------------	-----------------------	-------------	-----------

State Waste Code Desc: Asbestos containing waste  
Tsd Epa ID: CAD981388952

**Tanner Information**

**Method Description:**

Tons: 0  
Year: 1988  
Generator County Code: 1  
Generator County:  
Method Code:  
Tsd County Code: 42  
Tsd County: Santa Barbara  
State Waste Code:  
State Waste Code Desc:  
Tsd Epa ID: CAD020748125

**Tanner Information**

**Method Description:**

Tons: 0.83  
Year: 1987  
Generator County Code: 1  
Generator County:  
Method Code: D80  
Tsd County Code: 42  
Tsd County: Santa Barbara  
State Waste Code: 551  
State Waste Code Desc: Laboratory waste chemicals  
Tsd Epa ID: CAD020748125

**Tanner Information**

**Method Description:**

Tons: 0  
Year: 1989  
Generator County Code: 1  
Generator County:  
Method Code:  
Tsd County Code: 7  
Tsd County:  
State Waste Code:  
State Waste Code Desc:  
Tsd Epa ID: CAD009466392

**Tanner Information**

**Method Description:**

Tons: 4  
Year: 1990  
Generator County Code: 1  
Generator County:  
Method Code: R01  
Tsd County Code: 7  
Tsd County:  
State Waste Code: 512  
State Waste Code Desc: Other empty containers 30 gallons or more  
Tsd Epa ID: CAD009466392

**Tanner Information**

**Method Description:**

Tons: 0.68

<b>Map Key</b>	<b>Number of Records</b>	<b>Direction</b>	<b>Distance (mi/ft)</b>	<b>Elev/Diff (ft)</b>	<b>Site</b>	<b>DB</b>
<b>Year:</b>			1988			
<b>Generator County Code:</b>			1			
<b>Generator County:</b>						
<b>Method Code:</b>			D99			
<b>Tsd County Code:</b>			43			
<b>Tsd County:</b>			Santa Clara			
<b>State Waste Code:</b>			211			
<b>State Waste Code Desc:</b>			Halogenated solvents (chloroforms, methyl chloride, perchloroethylene, etc)			
<b>Tsd Epa ID:</b>			CAD059494310			

**Tanner Information**

<b>Method Description:</b>						
<b>Tons:</b>			6			
<b>Year:</b>			1989			
<b>Generator County Code:</b>			1			
<b>Generator County:</b>						
<b>Method Code:</b>						
<b>Tsd County Code:</b>			7			
<b>Tsd County:</b>						
<b>State Waste Code:</b>			512			
<b>State Waste Code Desc:</b>			Other empty containers 30 gallons or more			
<b>Tsd Epa ID:</b>			CAD009466392			

**Tanner Information**

<b>Method Description:</b>						
<b>Tons:</b>			0.45			
<b>Year:</b>			1992			
<b>Generator County Code:</b>			1			
<b>Generator County:</b>						
<b>Method Code:</b>			R01			
<b>Tsd County Code:</b>			19			
<b>Tsd County:</b>			Los Angeles			
<b>State Waste Code:</b>			214			
<b>State Waste Code Desc:</b>			Unspecified solvent mixture			
<b>Tsd Epa ID:</b>			CAD050806850			

**Tanner Information**

<b>Method Description:</b>						
<b>Tons:</b>			33.29			
<b>Year:</b>			1992			
<b>Generator County Code:</b>			1			
<b>Generator County:</b>						
<b>Method Code:</b>			D80			
<b>Tsd County Code:</b>			5			
<b>Tsd County:</b>						
<b>State Waste Code:</b>			151			
<b>State Waste Code Desc:</b>			Asbestos containing waste			
<b>Tsd Epa ID:</b>			CAL000027741			

**Tanner Information**

<b>Method Description:</b>						
<b>Tons:</b>			0			
<b>Year:</b>			1991			
<b>Generator County Code:</b>			1			
<b>Generator County:</b>						
<b>Method Code:</b>						
<b>Tsd County Code:</b>			19			
<b>Tsd County:</b>			Los Angeles			
<b>State Waste Code:</b>						
<b>State Waste Code Desc:</b>						

Map Key	Number of Records	Direction	Distance (mi/ft)	Elev/Diff (ft)	Site	DB
---------	-------------------	-----------	------------------	----------------	------	----

Tsd Epa ID: CAD050806850

**Tanner Information**

**Method Description:**

Tons: 0  
 Year: 1991  
 Generator County Code: 1  
 Generator County:  
 Method Code:  
 Tsd County Code: 5  
 Tsd County:  
 State Waste Code:  
 State Waste Code Desc:  
 Tsd Epa ID: CAL000027741

**Tanner Information**

**Method Description:**

Tons: 1.68  
 Year: 1991  
 Generator County Code: 1  
 Generator County:  
 Method Code: 3  
 Tsd County Code: 5  
 Tsd County:  
 State Waste Code: 151  
 State Waste Code Desc: Asbestos containing waste  
 Tsd Epa ID: CAL000027741

**Tanner Information**

**Method Description:**

Tons: 1.37  
 Year: 1992  
 Generator County Code: 1  
 Generator County:  
 Method Code: D99  
 Tsd County Code: 43  
 Tsd County: Santa Clara  
 State Waste Code: 133  
 State Waste Code Desc: Aqueous solution with total organic residues 10 percent or more  
 Tsd Epa ID: CAD009452657

**Tanner Information**

**Method Description:**

Tons: 5.2  
 Year: 1984  
 Generator County Code: 1  
 Generator County:  
 Method Code: D80  
 Tsd County Code: 42  
 Tsd County: Santa Barbara  
 State Waste Code: 551  
 State Waste Code Desc: Laboratory waste chemicals  
 Tsd Epa ID: CAD020748125

**Tanner Information**

**Method Description:**

Tons: 0.05  
 Year: 1987

Map Key	Number of Records	Direction	Distance (mi/ft)	Elev/Diff (ft)	Site	DB
<b>Generator County Code:</b>		1				
<b>Generator County:</b>						
<b>Method Code:</b>		UNK				
<b>Tsd County Code:</b>		42				
<b>Tsd County:</b>		Santa Barbara				
<b>State Waste Code:</b>		141				
<b>State Waste Code Desc:</b>		Off-specification, aged or surplus inorganics				
<b>Tsd Epa ID:</b>		CAD020748125				

**Tanner Information**

**Method Description:**

<b>Tons:</b>	0.25
<b>Year:</b>	1987
<b>Generator County Code:</b>	1
<b>Generator County:</b>	
<b>Method Code:</b>	UNK
<b>Tsd County Code:</b>	42
<b>Tsd County:</b>	Santa Barbara
<b>State Waste Code:</b>	331
<b>State Waste Code Desc:</b>	Off-specification, aged or surplus organics
<b>Tsd Epa ID:</b>	CAD020748125

**Tanner Information**

**Method Description:**

<b>Tons:</b>	0.37
<b>Year:</b>	1987
<b>Generator County Code:</b>	1
<b>Generator County:</b>	
<b>Method Code:</b>	D80
<b>Tsd County Code:</b>	42
<b>Tsd County:</b>	Santa Barbara
<b>State Waste Code:</b>	513
<b>State Waste Code Desc:</b>	Empty containers less than 30 gallons
<b>Tsd Epa ID:</b>	CAD020748125

**Tanner Information**

**Method Description:**

<b>Tons:</b>	6.50E-03
<b>Year:</b>	1987
<b>Generator County Code:</b>	1
<b>Generator County:</b>	
<b>Method Code:</b>	
<b>Tsd County Code:</b>	41
<b>Tsd County:</b>	San Mateo
<b>State Waste Code:</b>	725
<b>State Waste Code Desc:</b>	Liquids with mercury >= 20 Mg./L
<b>Tsd Epa ID:</b>	CAD981424732

**Tanner Information**

**Method Description:**

<b>Tons:</b>	0.15
<b>Year:</b>	1986
<b>Generator County Code:</b>	1
<b>Generator County:</b>	
<b>Method Code:</b>	D99
<b>Tsd County Code:</b>	16
<b>Tsd County:</b>	Kings
<b>State Waste Code:</b>	271
<b>State Waste Code Desc:</b>	Organic monomer waste (includes unreacted resins)
<b>Tsd Epa ID:</b>	CAT000646117

<b>Map Key</b>	<b>Number of Records</b>	<b>Direction</b>	<b>Distance (mi/ft)</b>	<b>Elev/Diff (ft)</b>	<b>Site</b>	<b>DB</b>
----------------	--------------------------	------------------	-------------------------	-----------------------	-------------	-----------

**Tanner Information**

**Method Description:**

**Tons:** 6.67  
**Year:** 1988  
**Generator County Code:** 1  
**Generator County:**  
**Method Code:** 1  
**Tsd County Code:** 0  
**Tsd County:**  
**State Waste Code:** 134  
**State Waste Code Desc:** Aqueous solution with total organic residues less than 10 percent  
**Tsd Epa ID:** 3800178

**Tanner Information**

**Method Description:**

**Tons:** 0.5  
**Year:** 1988  
**Generator County Code:** 1  
**Generator County:**  
**Method Code:** D80  
**Tsd County Code:** 42  
**Tsd County:** Santa Barbara  
**State Waste Code:** 331  
**State Waste Code Desc:** Off-specification, aged or surplus organics  
**Tsd Epa ID:** CAD020748125

**Tanner Information**

**Method Description:**

**Tons:** 0  
**Year:** 1988  
**Generator County Code:** 1  
**Generator County:**  
**Method Code:**  
**Tsd County Code:** 45  
**Tsd County:** Shasta  
**State Waste Code:**  
**State Waste Code Desc:**  
**Tsd Epa ID:** CAD981388952

**Tanner Information**

**Method Description:**

**Tons:** 4.17  
**Year:** 1990  
**Generator County Code:** 1  
**Generator County:**  
**Method Code:** R01  
**Tsd County Code:** 50  
**Tsd County:** Stanislaus  
**State Waste Code:** 221  
**State Waste Code Desc:** Waste oil and mixed oil  
**Tsd Epa ID:** CAD083166728

**Tanner Information**

**Method Description:**

**Tons:** 0  
**Year:** 1991  
**Generator County Code:** 1

<b>Map Key</b>	<b>Number of Records</b>	<b>Direction</b>	<b>Distance (mi/ft)</b>	<b>Elev/Diff (ft)</b>	<b>Site</b>	<b>DB</b>
<b>Generator County:</b>						
<b>Method Code:</b>						
<b>Tsd County Code:</b>	7					
<b>Tsd County:</b>						
<b>State Waste Code:</b>						
<b>State Waste Code Desc:</b>						
<b>Tsd Epa ID:</b>			CAD009466392			
<b><u>Tanner Information</u></b>						
<b>Method Description:</b>						
<b>Tons:</b>	6					
<b>Year:</b>	1991					
<b>Generator County Code:</b>	1					
<b>Generator County:</b>						
<b>Method Code:</b>						
<b>Tsd County Code:</b>	R01					
<b>Tsd County:</b>	7					
<b>Tsd County:</b>						
<b>State Waste Code:</b>						
<b>State Waste Code Desc:</b>						
<b>Tsd Epa ID:</b>			512		Other empty containers 30 gallons or more	
			CAD009466392			
<b><u>Tanner Information</u></b>						
<b>Method Description:</b>						
<b>Tons:</b>	0.47					
<b>Year:</b>	1991					
<b>Generator County Code:</b>	1					
<b>Generator County:</b>						
<b>Method Code:</b>						
<b>Tsd County Code:</b>	R01					
<b>Tsd County:</b>	19					
<b>Tsd County:</b>						
<b>State Waste Code:</b>						
<b>State Waste Code Desc:</b>						
<b>Tsd Epa ID:</b>			214		Unspecified solvent mixture	
			CAD050806850			
<b><u>Tanner Information</u></b>						
<b>Method Description:</b>						
<b>Tons:</b>	0					
<b>Year:</b>	1992					
<b>Generator County Code:</b>	1					
<b>Generator County:</b>						
<b>Method Code:</b>						
<b>Tsd County Code:</b>	43					
<b>Tsd County:</b>	Santa Clara					
<b>Tsd County:</b>						
<b>State Waste Code:</b>						
<b>State Waste Code Desc:</b>						
<b>Tsd Epa ID:</b>			CAD009452657			
<b><u>Tanner Information</u></b>						
<b>Method Description:</b>						
<b>Tons:</b>	0					
<b>Year:</b>	1992					
<b>Generator County Code:</b>	1					
<b>Generator County:</b>						
<b>Method Code:</b>						
<b>Tsd County Code:</b>	19					
<b>Tsd County:</b>	Los Angeles					
<b>Tsd County:</b>						
<b>State Waste Code:</b>						
<b>State Waste Code Desc:</b>						
<b>Tsd Epa ID:</b>			CAD050806850			



<b>Map Key</b>	<b>Number of Records</b>	<b>Direction</b>	<b>Distance (mi/ft)</b>	<b>Elev/Diff (ft)</b>	<b>Site</b>	<b>DB</b>
----------------	--------------------------	------------------	-------------------------	-----------------------	-------------	-----------

**Tanner Information**

**Method Description:**

**Tons:** 0  
**Year:** 1992  
**Generator County Code:** 1  
**Generator County:**  
**Method Code:**  
**Tsd County Code:** 50  
**Tsd County:** Stanislaus  
**State Waste Code:**  
**State Waste Code Desc:**  
**Tsd Epa ID:** CAD083166728

**Tanner Information**

**Method Description:**

**Tons:** 0.25  
**Year:** 1983  
**Generator County Code:** 1  
**Generator County:**  
**Method Code:** D80  
**Tsd County Code:** 16  
**Tsd County:** Kings  
**State Waste Code:** 551  
**State Waste Code Desc:** Laboratory waste chemicals  
**Tsd Epa ID:** CAT000646117

**Tanner Information**

**Method Description:**

**Tons:** 0  
**Year:** 1987  
**Generator County Code:** 1  
**Generator County:**  
**Method Code:**  
**Tsd County Code:** 41  
**Tsd County:** San Mateo  
**State Waste Code:**  
**State Waste Code Desc:**  
**Tsd Epa ID:** CAD009452657

**Tanner Information**

**Method Description:**

**Tons:** 0.05  
**Year:** 1987  
**Generator County Code:** 1  
**Generator County:**  
**Method Code:** D80  
**Tsd County Code:** 42  
**Tsd County:** Santa Barbara  
**State Waste Code:** 181  
**State Waste Code Desc:** Other inorganic solid waste  
**Tsd Epa ID:** CAD020748125

**Tanner Information**

**Method Description:**

**Tons:** 0.9  
**Year:** 1986  
**Generator County Code:** 1  
**Generator County:**

Map Key	Number of Records	Direction	Distance (mi/ft)	Elev/Diff (ft)	Site	DB
<b>Method Code:</b>		D80				
<b>Tsd County Code:</b>		42				
<b>Tsd County:</b>		Santa Barbara				
<b>State Waste Code:</b>		343				
<b>State Waste Code Desc:</b>		Unspecified organic liquid mixture				
<b>Tsd Epa ID:</b>		CAD020748125				
<u>1</u>	41 of 66	<b>SSE</b>	<b>0.00 / 0.00</b>	<b>34.23 / 2</b>	<b>2700 7TH ST BERKELEY CA 947100000</b>	<b>HIST MANIFEST</b>

**Gen EPA ID:** CAD009173733  
**Create Date:** 7/23/1982 0:00:00  
**Inact Date:** 01/01/1995 0:00  
**Facility Mail Street:** 1806 KANSAS AVE  
**Facility Mail City:** KANSAS CITY  
**Facility Mail State:** KS  
**Facility Mail Zip:** 661051124  
**Contact Phone(s):** 9133713232  
**File Year(s):** 1983; 1984; 1985; 1986  
**Contact Name(s):** INACTIVE/VALID #KSD007157696

**Tanner Information**

**Method Description:**  
**Tons:** 0  
**Year:** 1985  
**Generator County Code:** 1  
**Generator County:**  
**Method Code:**  
**Tsd County Code:** 48  
**Tsd County:** Solano  
**State Waste Code:**  
**State Waste Code Desc:**  
**Tsd Epa ID:** CAD000060012

**Tanner Information**

**Method Description:**  
**Tons:** 0.84  
**Year:** 1986  
**Generator County Code:** 1  
**Generator County:**  
**Method Code:** D80  
**Tsd County Code:** 42  
**Tsd County:** Santa Barbara  
**State Waste Code:** 352  
**State Waste Code Desc:** Other organic solids  
**Tsd Epa ID:** CAD020748125

**Tanner Information**

**Method Description:**  
**Tons:** 0.41  
**Year:** 1984  
**Generator County Code:** 1  
**Generator County:**  
**Method Code:** D99  
**Tsd County Code:** 7  
**Tsd County:**  
**State Waste Code:** 222  
**State Waste Code Desc:** Oil/water separation sludge  
**Tsd Epa ID:** CAD000094771

Map Key	Number of Records	Direction	Distance (mi/ft)	Elev/Diff (ft)	Site	DB
---------	-------------------	-----------	------------------	----------------	------	----

**Tanner Information**

**Method Description:**

Tons: 0  
 Year: 1983  
 Generator County Code: 1  
 Generator County:  
 Method Code:  
 Tsd County Code: 7  
 Tsd County:  
 State Waste Code:  
 State Waste Code Desc:  
 Tsd Epa ID: CAD041844002

**Tanner Information**

**Method Description:**

Tons: 50.56  
 Year: 1985  
 Generator County Code: 1  
 Generator County:  
 Method Code: D80  
 Tsd County Code: 48  
 Tsd County: Solano  
 State Waste Code: 352  
 State Waste Code Desc: Other organic solids  
 Tsd Epa ID: CAD000060012

**Tanner Information**

**Method Description:**

Tons: 0  
 Year: 1985  
 Generator County Code: 1  
 Generator County:  
 Method Code:  
 Tsd County Code: 7  
 Tsd County:  
 State Waste Code:  
 State Waste Code Desc:  
 Tsd Epa ID: CAD000094771

**Tanner Information**

**Method Description:**

Tons: 21.01  
 Year: 1985  
 Generator County Code: 1  
 Generator County:  
 Method Code: T01  
 Tsd County Code: 7  
 Tsd County:  
 State Waste Code: 122  
 State Waste Code Desc: Alkaline solution without metals pH >= 12.5  
 Tsd Epa ID: CAD000094771

**Tanner Information**

**Method Description:**

Tons: 0  
 Year: 1986  
 Generator County Code: 1  
 Generator County:  
 Method Code:

<b>Map Key</b>	<b>Number of Records</b>	<b>Direction</b>	<b>Distance (mi/ft)</b>	<b>Elev/Diff (ft)</b>	<b>Site</b>	<b>DB</b>
<b>Tsd County Code:</b>			42			
<b>Tsd County:</b>			Santa Barbara			
<b>State Waste Code:</b>						
<b>State Waste Code Desc:</b>						
<b>Tsd Epa ID:</b>			CAD020748125			
<b><u>Tanner Information</u></b>						
<b>Method Description:</b>						
<b>Tons:</b>			25.28			
<b>Year:</b>			1983			
<b>Generator County Code:</b>			1			
<b>Generator County:</b>						
<b>Method Code:</b>			D80			
<b>Tsd County Code:</b>			7			
<b>Tsd County:</b>						
<b>State Waste Code:</b>			151			
<b>State Waste Code Desc:</b>			Asbestos containing waste			
<b>Tsd Epa ID:</b>			CAD041844002			
<b><u>Tanner Information</u></b>						
<b>Method Description:</b>						
<b>Tons:</b>			19.26			
<b>Year:</b>			1985			
<b>Generator County Code:</b>			1			
<b>Generator County:</b>						
<b>Method Code:</b>			D83			
<b>Tsd County Code:</b>			48			
<b>Tsd County:</b>			Solano			
<b>State Waste Code:</b>			122			
<b>State Waste Code Desc:</b>			Alkaline solution without metals pH >= 12.5			
<b>Tsd Epa ID:</b>			CAD000060012			
<b><u>Tanner Information</u></b>						
<b>Method Description:</b>						
<b>Tons:</b>			0			
<b>Year:</b>			1984			
<b>Generator County Code:</b>			1			
<b>Generator County:</b>						
<b>Method Code:</b>						
<b>Tsd County Code:</b>			7			
<b>Tsd County:</b>						
<b>State Waste Code:</b>						
<b>State Waste Code Desc:</b>						
<b>Tsd Epa ID:</b>			CAD000094771			
<b><u>Tanner Information</u></b>						
<b>Method Description:</b>						
<b>Tons:</b>			25.28			
<b>Year:</b>			1985			
<b>Generator County Code:</b>			1			
<b>Generator County:</b>						
<b>Method Code:</b>			3			
<b>Tsd County Code:</b>			48			
<b>Tsd County:</b>			Solano			
<b>State Waste Code:</b>						
<b>State Waste Code Desc:</b>						
<b>Tsd Epa ID:</b>			CAD000060012			
<b><u>Tanner Information</u></b>						

Map Key	Number of Records	Direction	Distance (mi/ft)	Elev/Diff (ft)	Site	DB
---------	-------------------	-----------	------------------	----------------	------	----

**Method Description:**

Tons: 120.01  
 Year: 1985  
 Generator County Code: 1  
 Generator County:  
 Method Code: D83  
 Tsd County Code: 7  
 Tsd County:  
 State Waste Code: 122  
 State Waste Code Desc: Alkaline solution without metals pH >= 12.5  
 Tsd Epa ID: CAD000094771

<u>1</u>	42 of 66	<b>NNW</b>	<b>0.00 / 0.00</b>	<b>34.23 / 2</b>	<b>801 PARKER ST BERKELEY CA 947100000</b>	<b>HIST MANIFEST</b>
----------	----------	------------	--------------------	------------------	--	--------------------------

Gen EPA ID: CAD982011785  
 Create Date: 6/17/1988 0:00:00  
 Inact Date: 6/15/1994 0:00:00  
 Facility Mail Street: 2134 MARTIN LUTHER KING WAY  
 Facility Mail City: BERKELEY  
 Facility Mail State: CA  
 Facility Mail Zip: 0  
 Contact Phone(s): 4152551743  
 File Year(s): 1987; 1990; 1991; 1992  
 Contact Name(s): KELLY CUTHBERTSON/INACT

**Tanner Information**

**Method Description:**

Tons: 0  
 Year: 1987  
 Generator County Code: 1  
 Generator County:  
 Method Code:  
 Tsd County Code: 42  
 Tsd County: Santa Barbara  
 State Waste Code:  
 State Waste Code Desc:  
 Tsd Epa ID: CAD020748125

**Tanner Information**

**Method Description:**

Tons: 0.68  
 Year: 1991  
 Generator County Code: 1  
 Generator County:  
 Method Code: D99  
 Tsd County Code: 43  
 Tsd County: Santa Clara  
 State Waste Code: 123  
 State Waste Code Desc: Unspecified alkaline solution  
 Tsd Epa ID: CAD059494310

**Tanner Information**

**Method Description:**

Tons: 0.45  
 Year: 1991  
 Generator County Code: 1  
 Generator County:  
 Method Code:  
 Tsd County Code: 38

<b>Map Key</b>	<b>Number of Records</b>	<b>Direction</b>	<b>Distance (mi/ft)</b>	<b>Elev/Diff (ft)</b>	<b>Site</b>	<b>DB</b>
<b>Tsd County:</b>		San Francisco				
<b>State Waste Code:</b>		512				
<b>State Waste Code Desc:</b>		Other empty containers 30 gallons or more				
<b>Tsd Epa ID:</b>		CAD981383227				
<b><u>Tanner Information</u></b>						
<b>Method Description:</b>						
<b>Tons:</b>		0.01				
<b>Year:</b>		1991				
<b>Generator County Code:</b>		1				
<b>Generator County:</b>						
<b>Method Code:</b>		D99				
<b>Tsd County Code:</b>		36				
<b>Tsd County:</b>		San Bernardino				
<b>State Waste Code:</b>		551				
<b>State Waste Code Desc:</b>		Laboratory waste chemicals				
<b>Tsd Epa ID:</b>		CAT080022148				
<b><u>Tanner Information</u></b>						
<b>Method Description:</b>						
<b>Tons:</b>		0.1				
<b>Year:</b>		1991				
<b>Generator County Code:</b>		1				
<b>Generator County:</b>						
<b>Method Code:</b>		D80				
<b>Tsd County Code:</b>		99				
<b>Tsd County:</b>		Unknown				
<b>State Waste Code:</b>		181				
<b>State Waste Code Desc:</b>		Other inorganic solid waste				
<b>Tsd Epa ID:</b>		IDD073114654				
<b><u>Tanner Information</u></b>						
<b>Method Description:</b>						
<b>Tons:</b>		0.05				
<b>Year:</b>		1991				
<b>Generator County Code:</b>		1				
<b>Generator County:</b>						
<b>Method Code:</b>		D80				
<b>Tsd County Code:</b>		99				
<b>Tsd County:</b>		Unknown				
<b>State Waste Code:</b>		291				
<b>State Waste Code Desc:</b>		Latex waste				
<b>Tsd Epa ID:</b>		IDD073114654				
<b><u>Tanner Information</u></b>						
<b>Method Description:</b>						
<b>Tons:</b>		0				
<b>Year:</b>		1992				
<b>Generator County Code:</b>		1				
<b>Generator County:</b>						
<b>Method Code:</b>						
<b>Tsd County Code:</b>		0				
<b>Tsd County:</b>						
<b>State Waste Code:</b>						
<b>State Waste Code Desc:</b>						
<b>Tsd Epa ID:</b>		CAT080020101				
<b><u>Tanner Information</u></b>						

Map Key	Number of Records	Direction	Distance (mi/ft)	Elev/Diff (ft)	Site	DB
---------	-------------------	-----------	------------------	----------------	------	----

**Method Description:**

Tons: 0  
Year: 1990  
Generator County Code: 1  
Generator County:  
Method Code:  
Tsd County Code: 50  
Tsd County: Stanislaus  
State Waste Code:  
State Waste Code Desc:  
Tsd Epa ID: CAD083166728

**Tanner Information**

**Method Description:**

Tons: 0.22  
Year: 1987  
Generator County Code: 1  
Generator County:  
Method Code: D99  
Tsd County Code: 43  
Tsd County: Santa Clara  
State Waste Code: 214  
State Waste Code Desc: Unspecified solvent mixture  
Tsd Epa ID: CAD059494310

**Tanner Information**

**Method Description:**

Tons: 0.04  
Year: 1987  
Generator County Code: 1  
Generator County:  
Method Code: D99  
Tsd County Code: 43  
Tsd County: Santa Clara  
State Waste Code: 791  
State Waste Code Desc: Liquids with pH <= 2  
Tsd Epa ID: CAD059494310

**Tanner Information**

**Method Description:**

Tons: 0  
Year: 1991  
Generator County Code: 1  
Generator County:  
Method Code:  
Tsd County Code: 36  
Tsd County: San Bernardino  
State Waste Code:  
State Waste Code Desc:  
Tsd Epa ID: CAT080022148

**Tanner Information**

**Method Description:**

Tons: 0  
Year: 1992  
Generator County Code: 1  
Generator County:  
Method Code:  
Tsd County Code: 48  
Tsd County: Solano

State Waste Code:  
 State Waste Code Desc:  
 Tsd Epa ID: CAD982042475

**Tanner Information**

Method Description:  
 Tons: 0.47  
 Year: 1992  
 Generator County Code: 1  
 Generator County:  
 Method Code: 14  
 Tsd County Code: 0  
 Tsd County:  
 State Waste Code: 551  
 State Waste Code Desc: Laboratory waste chemicals  
 Tsd Epa ID: CAT080020101

**Tanner Information**

Method Description:  
 Tons: 0.04  
 Year: 1991  
 Generator County Code: 1  
 Generator County:  
 Method Code: D99  
 Tsd County Code: 43  
 Tsd County: Santa Clara  
 State Waste Code: 122  
 State Waste Code Desc: Alkaline solution without metals pH >= 12.5  
 Tsd Epa ID: CAD059494310

**Tanner Information**

Method Description:  
 Tons: 1.23  
 Year: 1991  
 Generator County Code: 1  
 Generator County:  
 Method Code: D80  
 Tsd County Code: 48  
 Tsd County: Solano  
 State Waste Code: 151  
 State Waste Code Desc: Asbestos containing waste  
 Tsd Epa ID: CAD982042475

**Tanner Information**

Method Description:  
 Tons: 0.01  
 Year: 1991  
 Generator County Code: 1  
 Generator County:  
 Method Code: D99  
 Tsd County Code: 36  
 Tsd County: San Bernardino  
 State Waste Code: 214  
 State Waste Code Desc: Unspecified solvent mixture  
 Tsd Epa ID: CAT080022148

**Tanner Information**

Method Description:



Map Key	Number of Records	Direction	Distance (mi/ft)	Elev/Diff (ft)	Site	DB
<b>Tons:</b>			0.68			
<b>Year:</b>			1991			
<b>Generator County Code:</b>			1			
<b>Generator County:</b>						
<b>Method Code:</b>			D99			
<b>Tsd County Code:</b>			43			
<b>Tsd County:</b>			Santa Clara			
<b>State Waste Code:</b>			221			
<b>State Waste Code Desc:</b>			Waste oil and mixed oil			
<b>Tsd Epa ID:</b>			CAD059494310			

**Tanner Information**

**Method Description:**

<b>Tons:</b>	0
<b>Year:</b>	1991
<b>Generator County Code:</b>	1
<b>Generator County:</b>	
<b>Method Code:</b>	
<b>Tsd County Code:</b>	99
<b>Tsd County:</b>	Unknown
<b>State Waste Code:</b>	
<b>State Waste Code Desc:</b>	
<b>Tsd Epa ID:</b>	IDD073114654

**Tanner Information**

**Method Description:**

<b>Tons:</b>	0.84
<b>Year:</b>	1992
<b>Generator County Code:</b>	1
<b>Generator County:</b>	
<b>Method Code:</b>	D80
<b>Tsd County Code:</b>	48
<b>Tsd County:</b>	Solano
<b>State Waste Code:</b>	151
<b>State Waste Code Desc:</b>	Asbestos containing waste
<b>Tsd Epa ID:</b>	CAD982042475

**Tanner Information**

**Method Description:**

<b>Tons:</b>	0.04
<b>Year:</b>	1992
<b>Generator County Code:</b>	1
<b>Generator County:</b>	
<b>Method Code:</b>	15
<b>Tsd County Code:</b>	0
<b>Tsd County:</b>	
<b>State Waste Code:</b>	551
<b>State Waste Code Desc:</b>	Laboratory waste chemicals
<b>Tsd Epa ID:</b>	CAT080002010

**Tanner Information**

**Method Description:**

<b>Tons:</b>	0.12
<b>Year:</b>	1987
<b>Generator County Code:</b>	1
<b>Generator County:</b>	
<b>Method Code:</b>	3
<b>Tsd County Code:</b>	42
<b>Tsd County:</b>	Santa Barbara
<b>State Waste Code:</b>	551

Map Key	Number of Records	Direction	Distance (mi/ft)	Elev/Diff (ft)	Site	DB
---------	-------------------	-----------	------------------	----------------	------	----

State Waste Code Desc: Laboratory waste chemicals  
Tsd Epa ID: CAD020748125

**Tanner Information**

Method Description:  
Tons: 0.04  
Year: 1987  
Generator County Code: 1  
Generator County:  
Method Code:  
Tsd County Code: 41  
Tsd County: San Mateo  
State Waste Code: 725  
State Waste Code Desc: Liquids with mercury >= 20 Mg./L  
Tsd Epa ID: CAD981424732

**Tanner Information**

Method Description:  
Tons: 0.2  
Year: 1987  
Generator County Code: 1  
Generator County:  
Method Code:  
Tsd County Code: 42  
Tsd County: Santa Barbara  
State Waste Code: 551  
State Waste Code Desc: Laboratory waste chemicals  
Tsd Epa ID: CAD020748125

**Tanner Information**

Method Description:  
Tons: 0.04  
Year: 1987  
Generator County Code: 1  
Generator County:  
Method Code: D80  
Tsd County Code: 42  
Tsd County: Santa Barbara  
State Waste Code: 551  
State Waste Code Desc: Laboratory waste chemicals  
Tsd Epa ID: CAD020748125

**Tanner Information**

Method Description:  
Tons: 0.08  
Year: 1987  
Generator County Code: 1  
Generator County:  
Method Code: D99  
Tsd County Code: 43  
Tsd County: Santa Clara  
State Waste Code: 792  
State Waste Code Desc: Liquids with pH <= 2 with metals  
Tsd Epa ID: CAD059494310

**Tanner Information**

Method Description:  
Tons: 0

<b>Map Key</b>	<b>Number of Records</b>	<b>Direction</b>	<b>Distance (mi/ft)</b>	<b>Elev/Diff (ft)</b>	<b>Site</b>	<b>DB</b>
<b>Year:</b>			1987			
<b>Generator County Code:</b>	1					
<b>Generator County:</b>						
<b>Method Code:</b>						
<b>Tsd County Code:</b>			41			
<b>Tsd County:</b>			San Mateo			
<b>State Waste Code:</b>						
<b>State Waste Code Desc:</b>						
<b>Tsd Epa ID:</b>			CAD981424732			
<b><u>Tanner Information</u></b>						
<b>Method Description:</b>						
<b>Tons:</b>			0			
<b>Year:</b>			1991			
<b>Generator County Code:</b>	1					
<b>Generator County:</b>						
<b>Method Code:</b>						
<b>Tsd County Code:</b>			38			
<b>Tsd County:</b>			San Francisco			
<b>State Waste Code:</b>						
<b>State Waste Code Desc:</b>						
<b>Tsd Epa ID:</b>			CAD981383227			
<b><u>Tanner Information</u></b>						
<b>Method Description:</b>						
<b>Tons:</b>			0.16			
<b>Year:</b>			1992			
<b>Generator County Code:</b>	1					
<b>Generator County:</b>						
<b>Method Code:</b>			14			
<b>Tsd County Code:</b>			0			
<b>Tsd County:</b>						
<b>State Waste Code:</b>			551			
<b>State Waste Code Desc:</b>			Laboratory waste chemicals			
<b>Tsd Epa ID:</b>			CAT080002010			
<b><u>Tanner Information</u></b>						
<b>Method Description:</b>						
<b>Tons:</b>			0			
<b>Year:</b>			1991			
<b>Generator County Code:</b>	1					
<b>Generator County:</b>						
<b>Method Code:</b>						
<b>Tsd County Code:</b>			43			
<b>Tsd County:</b>			Santa Clara			
<b>State Waste Code:</b>						
<b>State Waste Code Desc:</b>						
<b>Tsd Epa ID:</b>			CAD059494310			
<b><u>Tanner Information</u></b>						
<b>Method Description:</b>						
<b>Tons:</b>			0.02			
<b>Year:</b>			1991			
<b>Generator County Code:</b>	1					
<b>Generator County:</b>						
<b>Method Code:</b>			D99			
<b>Tsd County Code:</b>			43			
<b>Tsd County:</b>			Santa Clara			
<b>State Waste Code:</b>			121			
<b>State Waste Code Desc:</b>			Alkaline solution (pH >= 12.5) with metals			

Map Key	Number of Records	Direction	Distance (mi/ft)	Elev/Diff (ft)	Site	DB
---------	-------------------	-----------	------------------	----------------	------	----

Tsd Epa ID: CAD059494310

**Tanner Information**

**Method Description:**

Tons: 0.12  
 Year: 1991  
 Generator County Code: 1  
 Generator County:  
 Method Code: D99  
 Tsd County Code: 43  
 Tsd County: Santa Clara  
 State Waste Code: 343  
 State Waste Code Desc: Unspecified organic liquid mixture  
 Tsd Epa ID: CAD059494310

**Tanner Information**

**Method Description:**

Tons: 0.01  
 Year: 1991  
 Generator County Code: 1  
 Generator County:  
 Method Code:  
 Tsd County Code: 38  
 Tsd County: San Francisco  
 State Waste Code: 513  
 State Waste Code Desc: Empty containers less than 30 gallons  
 Tsd Epa ID: CAD981383227

**Tanner Information**

**Method Description:**

Tons: 0  
 Year: 1991  
 Generator County Code: 1  
 Generator County:  
 Method Code:  
 Tsd County Code: 48  
 Tsd County: Solano  
 State Waste Code:  
 State Waste Code Desc:  
 Tsd Epa ID: CAD982042475

**Tanner Information**

**Method Description:**

Tons: 0.77  
 Year: 1991  
 Generator County Code: 1  
 Generator County:  
 Method Code: D80  
 Tsd County Code: 99  
 Tsd County: Unknown  
 State Waste Code: 261  
 State Waste Code Desc: Polychlorinated biphenyls and material containing PCBs  
 Tsd Epa ID: IDD073114654

**Tanner Information**

**Method Description:**

Tons: 0.45  
 Year: 1991

Map Key	Number of Records	Direction	Distance (mi/ft)	Elev/Diff (ft)	Site	DB
<b>Generator County Code:</b>		1				
<b>Generator County:</b>						
<b>Method Code:</b>		D99				
<b>Tsd County Code:</b>		43				
<b>Tsd County:</b>		Santa Clara				
<b>State Waste Code:</b>		135				
<b>State Waste Code Desc:</b>		Unspecified aqueous solution				
<b>Tsd Epa ID:</b>		CAD059494310				
<b><u>Tanner Information</u></b>						
<b>Method Description:</b>						
<b>Tons:</b>		0.5				
<b>Year:</b>		1991				
<b>Generator County Code:</b>		1				
<b>Generator County:</b>						
<b>Method Code:</b>		D99				
<b>Tsd County Code:</b>		43				
<b>Tsd County:</b>		Santa Clara				
<b>State Waste Code:</b>		791				
<b>State Waste Code Desc:</b>		Liquids with pH <= 2				
<b>Tsd Epa ID:</b>		CAD059494310				
<b><u>Tanner Information</u></b>						
<b>Method Description:</b>						
<b>Tons:</b>		0.02				
<b>Year:</b>		1991				
<b>Generator County Code:</b>		1				
<b>Generator County:</b>						
<b>Method Code:</b>		D99				
<b>Tsd County Code:</b>		43				
<b>Tsd County:</b>		Santa Clara				
<b>State Waste Code:</b>		792				
<b>State Waste Code Desc:</b>		Liquids with pH <= 2 with metals				
<b>Tsd Epa ID:</b>		CAD059494310				
<b><u>Tanner Information</u></b>						
<b>Method Description:</b>						
<b>Tons:</b>		0.04				
<b>Year:</b>		1991				
<b>Generator County Code:</b>		1				
<b>Generator County:</b>						
<b>Method Code:</b>		1				
<b>Tsd County Code:</b>		38				
<b>Tsd County:</b>		San Francisco				
<b>State Waste Code:</b>		512				
<b>State Waste Code Desc:</b>		Other empty containers 30 gallons or more				
<b>Tsd Epa ID:</b>		CAD981383227				
<b><u>Tanner Information</u></b>						
<b>Method Description:</b>						
<b>Tons:</b>		0.12				
<b>Year:</b>		1990				
<b>Generator County Code:</b>		1				
<b>Generator County:</b>						
<b>Method Code:</b>		1				
<b>Tsd County Code:</b>		50				
<b>Tsd County:</b>		Stanislaus				
<b>State Waste Code:</b>		221				
<b>State Waste Code Desc:</b>		Waste oil and mixed oil				
<b>Tsd Epa ID:</b>		CAD083166728				

Map Key	Number of Records	Direction	Distance (mi/ft)	Elev/Diff (ft)	Site	DB
<u>1</u>	43 of 66	SSE	0.00 / 0.00	34.23 / 2	801 GRAYSON ST BERKELEY CA 947100000	HIST MANIFEST

**Gen EPA ID:** CAD009146663  
**Create Date:** 7/23/1982 0:00:00  
**Inact Date:** 6/30/2000 0:00:00  
**Facility Mail Street:** 8401 QUARTZ AVE  
**Facility Mail City:** SOUTH GATE  
**Facility Mail State:** CA  
**Facility Mail Zip:** 902802615  
**Contact Phone(s):** 5108451048  
**File Year(s):** 1986  
**Contact Name(s):** JIM OLIVIER/PLANT MGE

Tanner Information

**Method Description:**  
**Tons:** 16.85  
**Year:** 1986  
**Generator County Code:** 1  
**Generator County:**  
**Method Code:** D80  
**Tsd County Code:** 45  
**Tsd County:** Shasta  
**State Waste Code:** 151  
**State Waste Code Desc:** Asbestos containing waste  
**Tsd Epa ID:** CAD981388952

Tanner Information

**Method Description:**  
**Tons:** 0  
**Year:** 1986  
**Generator County Code:** 1  
**Generator County:**  
**Method Code:**  
**Tsd County Code:** 42  
**Tsd County:** Santa Barbara  
**State Waste Code:**  
**State Waste Code Desc:**  
**Tsd Epa ID:** CAD020748125

Tanner Information

**Method Description:**  
**Tons:** 0  
**Year:** 1986  
**Generator County Code:** 1  
**Generator County:**  
**Method Code:**  
**Tsd County Code:** 45  
**Tsd County:** Shasta  
**State Waste Code:**  
**State Waste Code Desc:**  
**Tsd Epa ID:** CAD981388952

Tanner Information

**Method Description:**  
**Tons:** 0.15  
**Year:** 1986  
**Generator County Code:** 1

Map Key	Number of Records	Direction	Distance (mi/ft)	Elev/Diff (ft)	Site	DB
<b>Generator County:</b>						
<b>Method Code:</b>		3				
<b>Tsd County Code:</b>		42				
<b>Tsd County:</b>		Santa Barbara				
<b>State Waste Code:</b>		135				
<b>State Waste Code Desc:</b>		Unspecified aqueous solution				
<b>Tsd Epa ID:</b>		CAD020748125				

<u>1</u>	44 of 66	<b>NNW</b>	0.00 / 0.00	34.23 / 2	<b>BAYERNA FORMER MILES/CUTTER/BERKELEY UNIFIED SCHOOL DISTRICT 800 DWIGHT WAY BERKELEY CA 94710</b>	<b>FINDS/FRS</b>
----------	----------	------------	-------------	-----------	--	------------------

**Registry ID:** 110066332203  
**FIPS Code:**  
**HUC Code:** 18050002  
**Site Type Name:** STATIONARY  
**Location Description:**  
**Supplemental Location:**  
**Create Date:** 14-OCT-15  
**Update Date:**  
**Interest Types:** STATE MASTER, TRI REPORTER  
**SIC Codes:**  
**SIC Code Descriptions:**  
**NAICS Codes:**  
**NAICS Code Descriptions:**  
**Conveyor:** FRS-GEOCODE  
**Federal Facility Code:**  
**Federal Agency Name:**  
**Tribal Land Code:**  
**Tribal Land Name:**  
**Congressional Dist No:** 09  
**Census Block Code:** 060014220001041  
**EPA Region Code:** 09  
**County Name:** ALAMEDA  
**US/Mexico Border Ind:**  
**Latitude:** 37.859874  
**Longitude:** -122.295665  
**Reference Point:** ENTRANCE POINT OF A FACILITY OR STATION  
**Coord Collection Method:** ADDRESS MATCHING-HOUSE NUMBER  
**Accuracy Value:** 50  
**Datum:** NAD83  
**Source:**  
**Facility Detail Rprt URL:** [https://ofmpub.epa.gov/frs\\_public2/fii\\_query\\_detail.disp\\_program\\_facility?p\\_registry\\_id=110066332203](https://ofmpub.epa.gov/frs_public2/fii_query_detail.disp_program_facility?p_registry_id=110066332203)  
**Program Acronyms:**

CA-ENVIROVIEW:231765, TRIS:9471WBYRNF8DWIG

<u>1</u>	45 of 66	<b>WNW</b>	0.00 / 0.00	34.23 / 2	<b>MILES LABS CUTTER UNKNOWN 4TH ST &amp;AMP; PARKER ST BERKELEY CA 94710</b>	<b>FINDS/FRS</b>
----------	----------	------------	-------------	-----------	---	------------------

**Registry ID:** 110065499035  
**FIPS Code:**  
**HUC Code:** 18050002  
**Site Type Name:** STATIONARY  
**Location Description:**  
**Supplemental Location:**  
**Create Date:** 13-OCT-15  
**Update Date:**  
**Interest Types:** STATE MASTER  
**SIC Codes:**  
**SIC Code Descriptions:**

Map Key	Number of Records	Direction	Distance (mi/ft)	Elev/Diff (ft)	Site	DB
---------	-------------------	-----------	------------------	----------------	------	----

**NAICS Codes:**  
**NAICS Code Descriptions:**  
**Conveyor:** CALEPA  
**Federal Facility Code:**  
**Federal Agency Name:**  
**Tribal Land Code:**  
**Tribal Land Name:**  
**Congressional Dist No:** 09  
**Census Block Code:** 060014220001053  
**EPA Region Code:** 09  
**County Name:** ALAMEDA  
**US/Mexico Border Ind:**  
**Latitude:** 37.8578  
**Longitude:** -122.2965  
**Reference Point:**  
**Coord Collection Method:** UNKNOWN  
**Accuracy Value:**  
**Datum:** NAD83  
**Source:**  
**Facility Detail Rprt URL:** https://ofmpub.epa.gov/frs\_public2/fii\_query\_detail.disp\_program\_facility?p\_registry\_id=110065499035  
**Program Acronyms:**

CA-ENVIROVIEW:219614

<a href="#">1</a>	46 of 66	NNW	0.00 / 0.00	34.23 / 2	BAYER US LLC 800 Dwight Way CA	BERKELEY CUPA
-------------------	----------	-----	-------------	-----------	--------------------------------------	------------------

**Facility ID:** FA0000029

**Additional Information**

<b>Program Element:</b>	4200 - HMBP	<b>Postal Address:</b>	100 Bayer Boulevard
<b>Billing Status:</b>	01 - ACTIVE, CUPA	<b>Postal Address 2:</b>	
<b>Owner:</b>	Bayer U.S. LLC	<b>Postal State:</b>	CA
<b>City:</b>	BERKELEY	<b>Postal Zip:</b>	07981
<b>Program Element:</b>	4300 - HAZ WASTE GENERATOR (RCRA-LQG)	<b>Postal Address:</b>	100 Bayer Boulevard
<b>Billing Status:</b>	01 - ACTIVE, CUPA	<b>Postal Address 2:</b>	
<b>Owner:</b>	Bayer U.S. LLC	<b>Postal State:</b>	CA
<b>City:</b>	BERKELEY	<b>Postal Zip:</b>	07981
<b>Program Element:</b>	5100 - Cal ARP	<b>Postal Address:</b>	100 Bayer Boulevard
<b>Billing Status:</b>	01 - ACTIVE, CUPA	<b>Postal Address 2:</b>	
<b>Owner:</b>	Bayer U.S. LLC	<b>Postal State:</b>	CA
<b>City:</b>	BERKELEY	<b>Postal Zip:</b>	07981
<b>Program Element:</b>	4000 - ABOVE GROUND PETROLEUM STORAGE (AST)	<b>Postal Address:</b>	100 Bayer Boulevard
<b>Billing Status:</b>	01 - ACTIVE, CUPA	<b>Postal Address 2:</b>	
<b>Owner:</b>	Bayer U.S. LLC	<b>Postal State:</b>	CA
<b>City:</b>	BERKELEY	<b>Postal Zip:</b>	07981
<b>Program Element:</b>	SW02 - STORMWATER	<b>Postal Address:</b>	100 Bayer Boulevard
<b>Billing Status:</b>	01 - ACTIVE, CUPA	<b>Postal Address 2:</b>	
<b>Owner:</b>	Bayer U.S. LLC	<b>Postal State:</b>	CA
<b>City:</b>	BERKELEY	<b>Postal Zip:</b>	07981
<b>Program Element:</b>	4400 - HAZ WASTE GENERATOR	<b>Postal Address:</b>	100 Bayer Boulevard
<b>Billing Status:</b>	02 - INACTIVE, NON-BILLABLE	<b>Postal Address 2:</b>	
<b>Owner:</b>	Bayer U.S. LLC	<b>Postal State:</b>	CA
<b>City:</b>	BERKELEY	<b>Postal Zip:</b>	07981
<b>Program Element:</b>	UW00 - UNIVERSAL WASTE	<b>Postal Address:</b>	100 Bayer Boulevard



Map Key	Number of Records	Direction	Distance (mi/ft)	Elev/Diff (ft)	Site	DB
<b>Billing Status:</b>		02 - INACTIVE, NON-BILLABLE		<b>Postal Address 2:</b>		
<b>Owner:</b>		Bayer U.S. LLC		<b>Postal State:</b>		CA
<b>City:</b>		BERKELEY		<b>Postal Zip:</b>		07981

1 47 of 66 **NNW** 0.00 / 0.00 34.23 / 2 **BAYER US LLC  
800 DWIGHT WAY  
BERKELEY CA 94710** **CERS TANK**

**Site ID:** 387621 **Latitude:** 37.859834  
**County:** Alameda County **Longitude:** -122.295633

**Regulated Programs**

**EI ID:** 10151747  
**EI Description:** Hazardous Chemical Management

**EI ID:** 10151747  
**EI Description:** RCRA LQ HW Generator

**EI ID:** 10151747  
**EI Description:** Chemical Storage Facilities

**EI ID:** 10151747  
**EI Description:** Hazardous Waste Generator

**EI ID:** 10151747  
**EI Description:** Aboveground Petroleum Storage

**Violations**

**Violation Date:** 08/28/2008 **Violation Source:** CERS  
**Violation Program:** HWLQG **Violation Division:** Berkeley City Toxics Management Division  
**Citation:** HSC 6.67 Multiple Sections - California Health and Safety Code, Chapter 6.67, Section(s) Multiple Sections  
**Violation Notes:**

Returned to compliance on 09/26/2008.

**Violation Description:**

RCRA Large Quantity Generator Program - Administration/Documentation - General

**Violations**

**Violation Date:** 05/17/2019 **Violation Source:** CERS  
**Violation Program:** APSA **Violation Division:** Berkeley City Toxics Management Division  
**Citation:** HSC 6.67 25270.4.5(a) - California Health and Safety Code, Chapter 6.67, Section(s) 25270.4.5(a)  
**Violation Notes:**

Returned to compliance on 07/11/2019. Table 2: Cross-Reference to SPCC Contingency Requirements in Bayer's Integrated Contingency Plan indicates the contact list and phone numbers are included in Section II attachment C of the Integrated Contingency Plan. The list in attachment C is an Internal Notifications list and does not include the National Response Center, cleanup contractors, and all Federal, State and local agencies who must be contacted in the case of a discharge as described in 112.1(b). Table 2 indicates that the discharge reporting information is found in Section II attachment E and Section III-Annex 2, but these sections do not include the information and procedures that would enable a person reporting an oil discharge to relate all information as described in 40 CFR 112.7(a)(4), including estimates of the total quantity discharged, source of the discharge, cause of the discharge, actions being used to stop, remove, and mitigate the effects of the discharge, and whether an evacuation may be [Truncated]

**Violation Description:**

Failure to include in the SPCC Plan:

1. A contact list and phone numbers for the facility response coordinator, National Response Center, cleanup contractors with an agreement for response, and all Federal, State, and local agencies who must be contacted in case of a discharge
2. Information and procedures that would enable a person reporting an oil discharge to relate all information as described in 40 CFR 112.7(a)(4), unless facility submitted a Facility Response Plan.

<b>Map Key</b>	<b>Number of Records</b>	<b>Direction</b>	<b>Distance (mi/ft)</b>	<b>Elev/Diff (ft)</b>	<b>Site</b>	<b>DB</b>
----------------	--------------------------	------------------	-------------------------	-----------------------	-------------	-----------

**Violations**

**Violation Date:** 09/16/2009 **Violation Source:** CERS  
**Violation Program:** HWLQG **Violation Division:** Berkeley City Toxics Management Division  
**Citation:** HSC 6.67 Multiple Sections - California Health and Safety Code, Chapter 6.67, Section(s) Multiple Sections  
**Violation Notes:**

Returned to compliance on 09/30/2009.

**Violation Description:**

RCRA Large Quantity Generator Program - Administration/Documentation - General

**Violations**

**Violation Date:** 09/16/2009 **Violation Source:** CERS  
**Violation Program:** HWLQG **Violation Division:** Berkeley City Toxics Management Division  
**Citation:** HSC 6.67 Multiple Sections - California Health and Safety Code, Chapter 6.67, Section(s) Multiple Sections  
**Violation Notes:**

Returned to compliance on 09/16/2009.

**Violation Description:**

RCRA Large Quantity Generator Program - Administration/Documentation - General

**Violations**

**Violation Date:** 08/09/2016 **Violation Source:** CERS  
**Violation Program:** HWLQG **Violation Division:** Berkeley City Toxics Management Division  
**Citation:** 22 CCR 12 66262.34(f) - California Code of Regulations, Title 22, Chapter 12, Section(s) 66262.34(f)  
**Violation Notes:**

Returned to compliance on 09/30/2016.

**Violation Description:**

Failure to properly label hazardous waste accumulation containers with the following requirements: "Hazardous Waste", name and address of the generator, physical and chemical characteristics of the Hazardous Waste, and starting accumulation date.

**Violations**

**Violation Date:** 05/17/2019 **Violation Source:** CERS  
**Violation Program:** APSA **Violation Division:** Berkeley City Toxics Management Division  
**Citation:** HSC 6.67 25270.4.5(a) - California Health and Safety Code, Chapter 6.67, Section(s) 25270.4.5(a)  
**Violation Notes:**

Returned to compliance on 07/11/2019. The tank inspections do not include container supports and foundations. Corrective action: Add to the inspection form, the supports and foundations. 6/13/2019 - RTC extension approved to 7/11/2019

**Violation Description:**

"Failure to test or inspect each aboveground container for integrity based on industry standards as discussed in the SPCC Plan:  
1. On a regular schedule.  
2. After making material repairs.  
3. Use non-destructive testing.  
4. Inspect each container's supports, foundations, and outside for signs of deterioration, discharges, or accumulation of oil inside diked areas."

**Violations**

Map Key	Number of Records	Direction	Distance (mi/ft)	Elev/Diff (ft)	Site	DB
---------	-------------------	-----------	------------------	----------------	------	----

**Violation Date:** 07/14/2015  
**Violation Program:** HW  
**Citation:** 40 CFR 1 265.33 - U.S. Code of Federal Regulations, Title 40, Chapter 1, Section(s) 265.33  
**Violation Notes:**

Returned to compliance on 08/19/2015. eye wash stations tested once a month, not weekly. No working eye wash station in main HW area.

**Violation Description:**

Failure of the facility to test and maintain all communications or alarm systems, fire protection equipment, spill control equipment, and decontamination equipment.

**Violations**

**Violation Date:** 05/17/2019  
**Violation Program:** APSA  
**Citation:** HSC 6.67 25270.4.5(a) - California Health and Safety Code, Chapter 6.67, Section(s) 25270.4.5(a)  
**Violation Notes:**

Returned to compliance on 07/11/2019. The SPCC plan does not either 1) identify the industry standard or 2) provide the reason for deviation from an industry standard and explanation of how it achieves equivalent environmental protection, for the inspection/testing program of the aboveground tanks/containers. Corrective action: Identify the industry standard or provide environmental equivalence in SPCC Plan. 6/13/2019 - RTC extension approved to 7/11/2019

**Violation Description:**

Failure to discuss in the SPCC Plan procedures to test or inspect each aboveground container for integrity in accordance with industry standards:

1. On a regular schedule.
2. After material repairs are made.
3. By qualified personnel.
4. The frequency and type of testing and inspections based on container size, configuration, and design.

**Violations**

**Violation Date:** 08/09/2016  
**Violation Program:** APSA  
**Citation:** HSC 6.67 25270.6(a)(1), 25270.6(a)(2) - California Health and Safety Code, Chapter 6.67, Section(s) 25270.6(a)(1), 25270.6(a)(2)  
**Violation Notes:**

Returned to compliance on 09/30/2016.

**Violation Description:**

Failure to submit a tank facility statement on or before January 1 annually unless a current Business Plan has been submitted.

**Violations**

**Violation Date:** 05/16/2019  
**Violation Program:** HMRRP  
**Citation:** HSC 6.95 25508(a)(1) - California Health and Safety Code, Chapter 6.95, Section(s) 25508(a)(1)  
**Violation Notes:**

Returned to compliance on 07/11/2019. The annual review does not include the hazardous waste inventory. Corrective action: Update the inventory to include the hazardous waste streams. 6/13/2019 - RTC extension approved to 7/11/2019

**Violation Description:**

Failure to complete and electronically submit hazardous material inventory information for all reportable hazardous materials on site at or above

Map Key	Number of Records	Direction	Distance (mi/ft)	Elev/Diff (ft)	Site	DB
---------	-------------------	-----------	------------------	----------------	------	----

reportable quantities.

**Violations**

**Violation Date:** 05/16/2019 **Violation Source:** CERS  
**Violation Program:** HWLQG **Violation Division:** Berkeley City Toxics Management Division  
**Citation:** 22 CCR 12 66262.34(e) - California Code of Regulations, Title 22, Chapter 12, Section(s) 66262.34(e)  
**Violation Notes:**

Returned to compliance on 07/11/2019. Observed the following: B50, Room 9: Hazardous waste container collecting hazardous waste from HPLC machine is not closed. B50, Room 18A, hood 7099H35: silver staining reagent hazardous waste container does not have an accumulation start date. B50, Room 18A: Hazardous waste container collecting hazardous waste from HPLC machine is not labeled properly. B53, Room 109: Hydranal hazardous waste container does not have accumulation start date, physical state, composition or hazard. B57, Room 223/223A: Cedex Trypan blue solution container in tote near sink is not labeled properly. B57, Room 251: The ethidium bromide container has an accumulation start date of December 7, 2016. B57, Room 333/335: IPA waste bottle is not closed B57, Room 341: Hazardous waste bottles are not closed. Corrective action: Obtain lids or bottles for hazardous waste that meet the closed container requirements and ensure that hazardous waste containers are closed. 6/13/2019 - RTC extension [Truncated]

**Violation Description:**

- Failure to meet the following conditions of satellite accumulation regulations,
- Accumulate up to 55 gallons of hazardous waste or one quart of acute hazardous waste at or near the initial point of accumulation which was under the control of the operator
  - Total time hazardous waste can be accumulated onsite in any generator accumulation area is one year, i.e., the combined accumulation time at a satellite accumulation point and at a 90/180/270 accumulation area (depending on size of generator and distance transported), whichever comes first.
  - The generator complies with sections 66265.171, 66264.172, and 66265.173(a).
  - The container must be clearly marked with the initial date that hazardous waste is first placed in the container and labelled with the words "Hazardous Waste" including specified information
  - Container must be labelled with the date the satellite accumulation limit is reached and moved within three days after reaching the 55 gallon (or one quart) limit to a "90 day" accumulation area
  - 55 gallons (or one quart of acute hazardous waste) of waste per process may be accumulated

**Violations**

**Violation Date:** 08/09/2016 **Violation Source:** CERS  
**Violation Program:** CalARP **Violation Division:** Berkeley City Toxics Management Division  
**Citation:** 19 CCR 4.5 2735.6(a) - California Code of Regulations, Title 19, Chapter 4.5, Section(s) 2735.6(a)  
**Violation Notes:**

Returned to compliance on 09/30/2016. will work on outreach with FD & Siren notification.

**Violation Description:**

Failure to develop a management system to oversee the implementation of the risk management program elements.

**Violations**

**Violation Date:** 10/05/2018 **Violation Source:** CERS  
**Violation Program:** OSHA **Violation Division:** Cal/OSHA  
**Citation:** 01002 - Search Title 8 regulations for 3203(A)(6) at <https://www.dir.ca.gov/title8/index/T8index.asp>  
**Violation Notes:**

**Violation Description:**

Cal/OSHA Violation

**Violations**

**Violation Date:** 07/14/2015 **Violation Source:** CERS  
**Violation Program:** HW **Violation Division:** Berkeley City Toxics Management Division  
**Citation:** 40 CFR 1 265.32 - U.S. Code of Federal Regulations, Title 40, Chapter 1, Section(s) 265.32

<b>Map Key</b>	<b>Number of Records</b>	<b>Direction</b>	<b>Distance (mi/ft)</b>	<b>Elev/Diff (ft)</b>	<b>Site</b>	<b>DB</b>
----------------	--------------------------	------------------	-------------------------	-----------------------	-------------	-----------

**Violation Notes:**

Returned to compliance on 08/19/2015. emergency phone not present in the main HW area.

**Violation Description:**

Failure of the facility to maintain the following emergency equipment or equivalents:

- 1) An internal communications or alarm system capable of providing immediate emergency instruction (voice or signal) to facility personnel;
- 2) A device, such as a telephone (immediately available at the scene of Operations/ Maintenance ) or a hand-held two-way radio, capable of summoning emergency assistance from local police departments, fire departments, or State or local emergency response teams;
- 3) Portable fire extinguishers, fire control equipment (including special extinguishing equipment, such as that using foam, inert gas, or dry chemicals), spill control equipment, and decontamination equipment; and
- 4) Water at adequate volume and pressure to supply water hose streams, or foam producing equipment, or automatic sprinklers, or water spray systems.

**Violations**

**Violation Date:** 11/29/2007  
**Violation Program:** HWLQG  
**Citation:** HSC 6.67 Multiple Sections - California Health and Safety Code, Chapter 6.67, Section(s) Multiple Sections  
**Violation Source:** CERS  
**Violation Division:** Berkeley City Toxics Management Division  
**Violation Notes:**

Returned to compliance on 12/07/2007.

**Violation Description:**

RCRA Large Quantity Generator Program - Administration/Documentation - General

**Violations**

**Violation Date:** 08/09/2016  
**Violation Program:** HMRRP  
**Citation:** HSC 6.95 25508(a)(1) - California Health and Safety Code, Chapter 6.95, Section(s) 25508(a)(1)  
**Violation Source:** CERS  
**Violation Division:** Berkeley City Toxics Management Division  
**Violation Notes:**

Returned to compliance on 09/30/2016.

**Violation Description:**

Failure to complete and electronically submit a site map with all required content.

**Violations**

**Violation Date:** 05/16/2019  
**Violation Program:** HMRRP  
**Citation:** HSC 6.95 25508(a)(1) - California Health and Safety Code, Chapter 6.95, Section(s) 25508(a)(1)  
**Violation Source:** CERS  
**Violation Division:** Berkeley City Toxics Management Division  
**Violation Notes:**

Returned to compliance on 07/11/2019. The Integrated Contingency Plan submitted as part of the annual review and certification of the HMBP includes an emergency coordinator who is no longer at the site. Corrective action: Update the ICP and submit. 6/13/2019 - RTC extension approved to 7/11/2019

**Violation Description:**

Failure to establish and electronically submit an adequate emergency response plan and procedures for a release or threatened release of a hazardous material.

**Violations**

**Violation Date:** 06/19/2018  
**Violation Program:** HWLQG  
**Citation:** HSC 6.5 Multiple - California Health and Safety Code, Chapter 6.5, Section(s) Multiple  
**Violation Source:** CERS  
**Violation Division:** Berkeley City Toxics Management Division  
**Violation Notes:**

<b>Map Key</b>	<b>Number of Records</b>	<b>Direction</b>	<b>Distance (mi/ft)</b>	<b>Elev/Diff (ft)</b>	<b>Site</b>	<b>DB</b>
----------------	--------------------------	------------------	-------------------------	-----------------------	-------------	-----------

Returned to compliance on 06/21/2018. TMD observed spill of liquid on floor of west hazardous waste lockers and black liquid on floor of north hazardous waste cabinet in hazardous waste area. The liquid on the floor of the west hazardous waste lockers appears to be deteriorating the floor. Jeff indicates the contractor conducts the weekly inspections and the forms do not note the liquid or the deterioration of the floor. 22 CCR section 66262.34 (a)(1)(A) Corrective action: Immediately clean up the liquid in the lockers. Provide a training to the contractor reviewing the requirements for the weekly inspections and the actions to take in the event of a spill or release.

**Violation Description:**

RCRA Large Quantity Generator Program - Operations/Maintenance - General

**Violations**

<b>Violation Date:</b>	06/12/2014	<b>Violation Source:</b>	CERS
<b>Violation Program:</b>	HWLQG	<b>Violation Division:</b>	Berkeley City Toxics Management Division
<b>Citation:</b>	22 CCR 12 66262.12 - California Code of Regulations, Title 22, Chapter 12, Section(s) 66262.12		
<b>Violation Notes:</b>			

Returned to compliance on 07/03/2014. Facility's EPA ID number is inactive. Facility was aware of the violation and has applied with DTSC to have the number reactivated. Facility claims that BOE fees were not paid and the EPA ID number was thus inactivated.

**Violation Description:**

Failure to obtain and/or maintain an Active EPA ID.

**Enforcements**

<b>Enf Action Date:</b>	09/16/2009	<b>Enf Action Program:</b>	HWLQG
<b>Enf Action Type:</b>	Notice of Violation (Unified Program)	<b>Enf Action Source:</b>	CERS
<b>Enf Action Division:</b>	Berkeley City Toxics Management Division		
<b>Enf Action Description:</b>	Notice of Violation Issued by the Inspector at the Time of Inspection		
<b>Enf Action Notes:</b>			

<b>Enf Action Date:</b>	11/29/2007	<b>Enf Action Program:</b>	HWLQG
<b>Enf Action Type:</b>	Notice of Violation (Unified Program)	<b>Enf Action Source:</b>	CERS
<b>Enf Action Division:</b>	Berkeley City Toxics Management Division		
<b>Enf Action Description:</b>	Notice of Violation Issued by the Inspector at the Time of Inspection		
<b>Enf Action Notes:</b>			

<b>Enf Action Date:</b>	07/14/2015	<b>Enf Action Program:</b>	HW
<b>Enf Action Type:</b>	Notice of Violation (Unified Program)	<b>Enf Action Source:</b>	CERS
<b>Enf Action Division:</b>	Berkeley City Toxics Management Division		
<b>Enf Action Description:</b>	Notice of Violation Issued by the Inspector at the Time of Inspection		
<b>Enf Action Notes:</b>			

<b>Enf Action Date:</b>	08/28/2008	<b>Enf Action Program:</b>	HWLQG
<b>Enf Action Type:</b>	Notice of Violation (Unified Program)	<b>Enf Action Source:</b>	CERS
<b>Enf Action Division:</b>	Berkeley City Toxics Management Division		
<b>Enf Action Description:</b>	Notice of Violation Issued by the Inspector at the Time of Inspection		
<b>Enf Action Notes:</b>			

<b>Enf Action Date:</b>	06/12/2014	<b>Enf Action Program:</b>	HWLQG
<b>Enf Action Type:</b>	Notice of Violation (Unified Program)	<b>Enf Action Source:</b>	CERS
<b>Enf Action Division:</b>	Berkeley City Toxics Management Division		
<b>Enf Action Description:</b>	Notice of Violation Issued by the Inspector at the Time of Inspection		
<b>Enf Action Notes:</b>			

**Evaluations**

**Eval Date:** 07/12/2016

<b>Map Key</b>	<b>Number of Records</b>	<b>Direction</b>	<b>Distance (mi/ft)</b>	<b>Elev/Diff (ft)</b>	<b>Site</b>	<b>DB</b>
----------------	--------------------------	------------------	-------------------------	-----------------------	-------------	-----------

**Violations Found:** Yes  
**Eval General Type:** Compliance Evaluation Inspection  
**Eval Type:** Routine done by local agency  
**Eval Division:** Berkeley City Toxics Management Division  
**Eval Program:** HWLQG  
**Eval Source:** CERS  
**Eval Notes:**

One hazardous waste container wasn't labeled properly. Picture taken of violation.; Note: data in [EVAL Notes] field for some records is truncated from the source.

**Eval Date:** 09/16/2009  
**Violations Found:** Yes  
**Eval General Type:** Compliance Evaluation Inspection  
**Eval Type:** Routine done by local agency  
**Eval Division:** Berkeley City Toxics Management Division  
**Eval Program:** HWLQG  
**Eval Source:** CERS  
**Eval Notes:**

Inspector Name: Nabil-Al-Hadithy; Note: data in [EVAL Notes] field for some records is truncated from the source.

**Eval Date:** 06/10/2014  
**Violations Found:** No  
**Eval General Type:** Other/Unknown  
**Eval Type:** Other, not routine, done by local agency  
**Eval Division:** Berkeley City Toxics Management Division  
**Eval Program:** APSA  
**Eval Source:** CERS  
**Eval Notes:**

**Eval Date:** 06/12/2014  
**Violations Found:** Yes  
**Eval General Type:** Compliance Evaluation Inspection  
**Eval Type:** Routine done by local agency  
**Eval Division:** Berkeley City Toxics Management Division  
**Eval Program:** HWLQG  
**Eval Source:** CERS  
**Eval Notes:**

Conducted annual routine HMBP, RCRA LQG, APSA, CalARP, UW & Stormwater inspections over 3 days. Physical inspection covered buildings 60,53, 62, 55, 49A, 81 and 84. The AGTs and outside gas storage of Buildings 5A and 48 were also inspected, as well as the 90 day waste storage area. Observed laboratory accumulations area, 90-day storage area, biennial report and manifests.; Note: data in [EVAL Notes] field for some records is truncated from the source.

**Eval Date:** 06/28/2012  
**Violations Found:** No  
**Eval General Type:** Compliance Evaluation Inspection  
**Eval Type:** Routine done by local agency  
**Eval Division:** Berkeley City Toxics Management Division  
**Eval Program:** HWLQG  
**Eval Source:** CERS  
**Eval Notes:**

**Eval Date:** 09/16/2009  
**Violations Found:** Yes  
**Eval General Type:** Compliance Evaluation Inspection  
**Eval Type:** Routine done by local agency  
**Eval Division:** Berkeley City Toxics Management Division  
**Eval Program:** HWLQG  
**Eval Source:** CERS  
**Eval Notes:**

Inspector Name: Nabil Al- Hadithy; Note: data in [EVAL Notes] field for some records is truncated from the source.

<i>Map Key</i>	<i>Number of Records</i>	<i>Direction</i>	<i>Distance (mi/ft)</i>	<i>Elev/Diff (ft)</i>	<i>Site</i>	<i>DB</i>
----------------	--------------------------	------------------	-------------------------	-----------------------	-------------	-----------

**Eval Date:** 12/13/2006  
**Violations Found:** No  
**Eval General Type:** Compliance Evaluation Inspection  
**Eval Type:** Routine done by local agency  
**Eval Division:** Berkeley City Toxics Management Division  
**Eval Program:** HWLQG  
**Eval Source:** CERS  
**Eval Notes:**

Inspector Name: Nabil Al-Hadithy; Note: data in [EVAL Notes] field for some records is truncated from the source.

**Eval Date:** 05/09/2019  
**Violations Found:** No  
**Eval General Type:** Compliance Evaluation Inspection  
**Eval Type:** Routine done by local agency  
**Eval Division:** Berkeley City Toxics Management Division  
**Eval Program:** CalARP  
**Eval Source:** CERS  
**Eval Notes:**

Met onsite May 9, 2019 to conduct hazardous materials release response plan and inventory, hazardous waste, aboveground petroleum storage, stormwater and to begin review of the CalARP Program with USEPA - Don Nixon, Robert Lucas, and Kimberly Burckle, and Bayer - Michael Gravink, Dan Rivers, Kingsley Chigbu, Jeffrey Bowan. Additional inspection dates: May 16 & 17, 2019. RMP contact changed November 2018. The RMP is being reviewed and updated as part of the 5 year update. TMD will complete the inspection following receipt of the updated RMP and additional documents. TMD has requested documents for review and completion of the inspection. The CalARP inspection will be completed once those documents have been received and reviewed.; Note: data in [EVAL Notes] field for some records is truncated from the source.

**Eval Date:** 06/12/2014  
**Violations Found:** No  
**Eval General Type:** Compliance Evaluation Inspection  
**Eval Type:** Routine done by local agency  
**Eval Division:** Berkeley City Toxics Management Division  
**Eval Program:** HMRRP  
**Eval Source:** CERS  
**Eval Notes:**

Conducted annual routine HMBP, RCRA LQG, APSA, CalARP, UW & Stormwater inspections over 3 days. Physical inspection covered buildings 60,53, 62, 55, 49A, 81 and 84. The AGTs and outside gas storage of Buildings 5A and 48 were also inspected, as well as the 90 day waste storage area.; Note: data in [EVAL Notes] field for some records is truncated from the source.

**Eval Date:** 07/14/2015  
**Violations Found:** No  
**Eval General Type:** Compliance Evaluation Inspection  
**Eval Type:** Routine done by local agency  
**Eval Division:** Berkeley City Toxics Management Division  
**Eval Program:** APSA  
**Eval Source:** CERS  
**Eval Notes:**

Routine and annual inspection of site for all registered CUPA elements, HMBP, HW, UW, APSA, Cal ARP and Stormwater program. Over 1/3 of facility was inspected for HW compliance. Minor violations were noted and entered into Data base.; Note: data in [EVAL Notes] field for some records is truncated from the source.

**Eval Date:** 08/09/2016  
**Violations Found:** Yes  
**Eval General Type:** Compliance Evaluation Inspection  
**Eval Type:** Routine done by local agency  
**Eval Division:** Berkeley City Toxics Management Division  
**Eval Program:** HMRRP  
**Eval Source:** CERS  
**Eval Notes:**

**Eval Date:** 06/09/2014  
**Violations Found:** No



<b>Map Key</b>	<b>Number of Records</b>	<b>Direction</b>	<b>Distance (mi/ft)</b>	<b>Elev/Diff (ft)</b>	<b>Site</b>	<b>DB</b>
<b>Eval General Type:</b>						
<b>Eval Type:</b>						
<b>Eval Division:</b>						
<b>Eval Program:</b>						
<b>Eval Source:</b>						
<b>Eval Notes:</b>						
<b>Eval Date:</b>						
<b>Violations Found:</b>						
<b>Eval General Type:</b>						
<b>Eval Type:</b>						
<b>Eval Division:</b>						
<b>Eval Program:</b>						
<b>Eval Source:</b>						
<b>Eval Notes:</b>						
<b>Eval Date:</b>						
<b>Violations Found:</b>						
<b>Eval General Type:</b>						
<b>Eval Type:</b>						
<b>Eval Division:</b>						
<b>Eval Program:</b>						
<b>Eval Source:</b>						
<b>Eval Notes:</b>						
<b>Eval Date:</b>						
<b>Violations Found:</b>						
<b>Eval General Type:</b>						
<b>Eval Type:</b>						
<b>Eval Division:</b>						
<b>Eval Program:</b>						
<b>Eval Source:</b>						
<b>Eval Notes:</b>						
<b>Eval Date:</b>						
<b>Violations Found:</b>						
<b>Eval General Type:</b>						
<b>Eval Type:</b>						
<b>Eval Division:</b>						
<b>Eval Program:</b>						
<b>Eval Source:</b>						
<b>Eval Notes:</b>						

Routine, announced HMBP, HW LQG, Universal Waste, APSA, CalARP and storm water compliance inspection. HMBP submitted through CERS, APSA section was not submitted for 2016. Several violations noted, see paper inspection report for further details noted.; Note: data in [EVAL Notes] field for some records is truncated from the source.

**Eval Date:** 06/10/2014  
**Violations Found:** No  
**Eval General Type:** Other/Unknown  
**Eval Type:** Other, not routine, done by local agency  
**Eval Division:** Berkeley City Toxics Management Division  
**Eval Program:** HWLQG  
**Eval Source:** CERS  
**Eval Notes:**

<i>Map Key</i>	<i>Number of Records</i>	<i>Direction</i>	<i>Distance (mi/ft)</i>	<i>Elev/Diff (ft)</i>	<i>Site</i>	<i>DB</i>
----------------	--------------------------	------------------	-------------------------	-----------------------	-------------	-----------

**Eval Date:** 06/12/2014  
**Violations Found:** No  
**Eval General Type:** Compliance Evaluation Inspection  
**Eval Type:** Routine done by local agency  
**Eval Division:** Berkeley City Toxics Management Division  
**Eval Program:** APSA  
**Eval Source:** CERS  
**Eval Notes:**

Conducted annual routine HMBP, RCRA LQG, APSA, CalARP, UW & Stormwater inspections over 3 days. Physical inspection covered buildings 60,53, 62, 55, 49A, 81 and 84. The AGTs and outside gas storage of Buildings 5A and 48 were also inspected, as well as the 90 day waste storage area. Reviewed the SPCC.; Note: data in [EVAL Notes] field for some records is truncated from the source.

**Eval Date:** 06/28/2017  
**Violations Found:** No  
**Eval General Type:** Compliance Evaluation Inspection  
**Eval Type:** Routine done by local agency  
**Eval Division:** Berkeley City Toxics Management Division  
**Eval Program:** HMRRP  
**Eval Source:** CERS  
**Eval Notes:**

See inspection checklists for comments, no HMBP violations noted.; Note: data in [EVAL Notes] field for some records is truncated from the source.

**Eval Date:** 11/29/2007  
**Violations Found:** Yes  
**Eval General Type:** Compliance Evaluation Inspection  
**Eval Type:** Routine done by local agency  
**Eval Division:** Berkeley City Toxics Management Division  
**Eval Program:** HWLQG  
**Eval Source:** CERS  
**Eval Notes:**

Inspector Name: Nabil Al-Hadithy; Note: data in [EVAL Notes] field for some records is truncated from the source.

**Eval Date:** 05/09/2019  
**Violations Found:** Yes  
**Eval General Type:** Compliance Evaluation Inspection  
**Eval Type:** Routine done by local agency  
**Eval Division:** Berkeley City Toxics Management Division  
**Eval Program:** APSA  
**Eval Source:** CERS  
**Eval Notes:**

The SPCC Plan was reviewed and amended January 2019. The Facility Site Plan has been updated (Section 1.1.1) and the berms for 9098X17, 9098X09, and 0908X01 have been corrected to provide adequate secondary containment (Table 1) per Jeff Bowman. The building TC-1 is referenced in the Facility Layout section of the SPCC Plan but is no longer a Bayer building. Met with Nicholas Joachim, Principal Electrical Engineer, to discuss AST inspections. Spoke with Mark Geiser, California Generator Services, who conducts the generator tests. All employees review the LMS training for environmental awareness, HESS 140-WBT, annually and the training includes a slide on the SPCC plan. TMD does not believe that this slide is adequate to assure that oil handling personnel have adequate understanding of the Plan and discharge prevention procedures annually.; Note: data in [EVAL Notes] field for some records is truncated from the source.

**Eval Date:** 06/19/2018  
**Violations Found:** Yes  
**Eval General Type:** Compliance Evaluation Inspection  
**Eval Type:** Routine done by local agency  
**Eval Division:** Berkeley City Toxics Management Division  
**Eval Program:** HWLQG  
**Eval Source:** CERS  
**Eval Notes:**

Met with Jeffrey Bowman to review site operations. Reviewed hazardous waste storage area and operations at B55, B18 and B88. The secondary containment tray for the universal waste drums in the hazardous waste storage area has standing liquid, which Jeff indicates is rainwater. Remove the liquid and manage properly. Bayer has moved out of TC-1, at 921 Parker Street. Jeff provided a document with closure steps and I reviewed the

<b>Map Key</b>	<b>Number of Records</b>	<b>Direction</b>	<b>Distance (mi/ft)</b>	<b>Elev/Diff (ft)</b>	<b>Site</b>	<b>DB</b>
----------------	--------------------------	------------------	-------------------------	-----------------------	-------------	-----------

hazardous waste manifests. The HVAC system and the compressed air system were removed from the facility. The equipment and hazardous materials were transferred to the main campus; Note: data in [EVAL Notes] field for some records is truncated from the source.

**Eval Date:** 07/15/2013  
**Violations Found:** No  
**Eval General Type:** Other/Unknown  
**Eval Type:** Other, not routine, done by local agency  
**Eval Division:** Berkeley City Toxics Management Division  
**Eval Program:** HMRRP  
**Eval Source:** CERS  
**Eval Notes:**

**Eval Date:** 06/28/2017  
**Violations Found:** No  
**Eval General Type:** Compliance Evaluation Inspection  
**Eval Type:** Routine done by local agency  
**Eval Division:** Berkeley City Toxics Management Division  
**Eval Program:** APSA  
**Eval Source:** CERS  
**Eval Notes:**

See APSA inspection checklist for program requirements checked. There were no violations noted.; Note: data in [EVAL Notes] field for some records is truncated from the source.

**Eval Date:** 06/28/2017  
**Violations Found:** No  
**Eval General Type:** Compliance Evaluation Inspection  
**Eval Type:** Routine done by local agency  
**Eval Division:** Berkeley City Toxics Management Division  
**Eval Program:** CalARP  
**Eval Source:** CERS  
**Eval Notes:**

See inspection report CalARP level 3 for inspection detail. Recent update/improvement of the number of ammonia sensors as a result of minor ammonia detection. CUPA audit will be due in 2019 at the time of the required RMP update submittal. Hazop should be attended by HMS.; Note: data in [EVAL Notes] field for some records is truncated from the source.

**Eval Date:** 05/09/2019  
**Violations Found:** Yes  
**Eval General Type:** Compliance Evaluation Inspection  
**Eval Type:** Routine done by local agency  
**Eval Division:** Berkeley City Toxics Management Division  
**Eval Program:** HWLQG  
**Eval Source:** CERS  
**Eval Notes:**

**Eval Date:** 06/10/2014  
**Violations Found:** No  
**Eval General Type:** Other/Unknown  
**Eval Type:** Other, not routine, done by local agency  
**Eval Division:** Berkeley City Toxics Management Division  
**Eval Program:** HMRRP  
**Eval Source:** CERS  
**Eval Notes:**

**Eval Date:** 06/28/2017  
**Violations Found:** No  
**Eval General Type:** Compliance Evaluation Inspection  
**Eval Type:** Routine done by local agency  
**Eval Division:** Berkeley City Toxics Management Division  
**Eval Program:** HWLQG  
**Eval Source:** CERS  
**Eval Notes:**

<b>Map Key</b>	<b>Number of Records</b>	<b>Direction</b>	<b>Distance (mi/ft)</b>	<b>Elev/Diff (ft)</b>	<b>Site</b>	<b>DB</b>
----------------	--------------------------	------------------	-------------------------	-----------------------	-------------	-----------

Routine announced facility compliance inspection. See inspection report.; Note: data in [EVAL Notes] field for some records is truncated from the source.

**Eval Date:** 07/14/2015  
**Violations Found:** No  
**Eval General Type:** Compliance Evaluation Inspection  
**Eval Type:** Routine done by local agency  
**Eval Division:** Berkeley City Toxics Management Division  
**Eval Program:** HMRRP  
**Eval Source:** CERS  
**Eval Notes:**

Routine and annual inspection of site for all registered CUPA elements, HMBP, HW, UW, APSA, Cal ARP and Stormwater program. Over 1/3 of facility was inspected for HW compliance. Minor violations were noted and entered into Data base.; Note: data in [EVAL Notes] field for some records is truncated from the source.

**Eval Date:** 06/19/2018  
**Violations Found:** No  
**Eval General Type:** Compliance Evaluation Inspection  
**Eval Type:** Routine done by local agency  
**Eval Division:** Berkeley City Toxics Management Division  
**Eval Program:** HMRRP  
**Eval Source:** CERS  
**Eval Notes:**

**Eval Date:** 07/14/2015  
**Violations Found:** No  
**Eval General Type:** Compliance Evaluation Inspection  
**Eval Type:** Routine done by local agency  
**Eval Division:** Berkeley City Toxics Management Division  
**Eval Program:** HWLQG  
**Eval Source:** CERS  
**Eval Notes:**

Routine and annual inspection of site for all registered CUPA elements, HMBP, HW, UW, APSA, Cal ARP and Stormwater program. Over 1/3 of facility was inspected for HW compliance. Minor violations were noted and entered into Data base.; Note: data in [EVAL Notes] field for some records is truncated from the source.

**Eval Date:** 08/28/2008  
**Violations Found:** Yes  
**Eval General Type:** Compliance Evaluation Inspection  
**Eval Type:** Routine done by local agency  
**Eval Division:** Berkeley City Toxics Management Division  
**Eval Program:** HWLQG  
**Eval Source:** CERS  
**Eval Notes:**

Inspector Name: Nabil Al-Hadithy; Note: data in [EVAL Notes] field for some records is truncated from the source.

**Eval Date:** 07/14/2015  
**Violations Found:** Yes  
**Eval General Type:** Compliance Evaluation Inspection  
**Eval Type:** Routine done by local agency  
**Eval Division:** Berkeley City Toxics Management Division  
**Eval Program:** HW  
**Eval Source:** CERS  
**Eval Notes:**

Routine and annual inspection of site for all registered CUPA elements, HMBP, HW, UW, APSA, Cal ARP and Stormwater program. Over 1/3 of facility was inspected for HW compliance. Minor violations were noted and entered into Data base.; Note: data in [EVAL Notes] field for some records is truncated from the source.

**Eval Date:** 07/15/2013  
**Violations Found:** No

<b>Map Key</b>	<b>Number of Records</b>	<b>Direction</b>	<b>Distance (mi/ft)</b>	<b>Elev/Diff (ft)</b>	<b>Site</b>	<b>DB</b>
----------------	--------------------------	------------------	-------------------------	-----------------------	-------------	-----------

**Eval General Type:** Other/Unknown  
**Eval Type:** Other, not routine, done by local agency  
**Eval Division:** Berkeley City Toxics Management Division  
**Eval Program:** HWLQG  
**Eval Source:** CERS  
**Eval Notes:**

**Eval Date:** 05/09/2019  
**Violations Found:** Yes  
**Eval General Type:** Compliance Evaluation Inspection  
**Eval Type:** Routine done by local agency  
**Eval Division:** Berkeley City Toxics Management Division  
**Eval Program:** HMRRP  
**Eval Source:** CERS  
**Eval Notes:**

The annual HMBP update includes inaccurate maps from 2009. Please delete all outdated maps and resubmit. The Berkeley Supply Center & Site Plan includes the building in Emeryville with the cross streets. To make this more clear, it would be helpful to identify this building as being in Emeryville.; Note: data in [EVAL Notes] field for some records is truncated from the source.

**Eval Date:** 06/10/2014  
**Violations Found:** No  
**Eval General Type:** Compliance Evaluation Inspection  
**Eval Type:** Routine done by local agency  
**Eval Division:** Berkeley City Toxics Management Division  
**Eval Program:** CalARP  
**Eval Source:** CERS  
**Eval Notes:**

Inspected the handheld monitors and the ammonia system at building 62. No violations observed.; Note: data in [EVAL Notes] field for some records is truncated from the source.

**Eval Date:** 05/16/2018  
**Violations Found:** Yes  
**Eval General Type:** Occupational Safety and Health Administration Inspection  
**Eval Type:** Cal/OSHA Inspection  
**Eval Division:** Cal/OSHA  
**Eval Program:** OSHA  
**Eval Source:** CERS  
**Eval Notes:**

**Eval Date:** 07/14/2015  
**Violations Found:** No  
**Eval General Type:** Compliance Evaluation Inspection  
**Eval Type:** Routine done by local agency  
**Eval Division:** Berkeley City Toxics Management Division  
**Eval Program:** CalARP  
**Eval Source:** CERS  
**Eval Notes:**

Cal ARP, no violations noted. It was suggested during the inspection to label water diffusion tank, as "water". Routine and annual inspection of site for all registered CUPA elements, HMBP, HW, UW, APSA, Cal ARP and Stormwater program. Over 1/3 of facility was inspected for HW compliance. Minor violations were noted and entered into Data base.; Note: data in [EVAL Notes] field for some records is truncated from the source.

**Eval Date:** 08/09/2016  
**Violations Found:** Yes  
**Eval General Type:** Compliance Evaluation Inspection  
**Eval Type:** Routine done by local agency  
**Eval Division:** Berkeley City Toxics Management Division  
**Eval Program:** CalARP  
**Eval Source:** CERS  
**Eval Notes:**

<b>Map Key</b>	<b>Number of Records</b>	<b>Direction</b>	<b>Distance (mi/ft)</b>	<b>Elev/Diff (ft)</b>	<b>Site</b>	<b>DB</b>
----------------	--------------------------	------------------	-------------------------	-----------------------	-------------	-----------

**Affiliations**

**Affil Type Desc:** Parent Corporation  
**Entity Name:** Bayer HealthCare LLC  
**Entity Title:**  
**Address:**  
**City:**  
**State:**  
**Country:**  
**Zip Code:**  
**Phone:**

**Affil Type Desc:** Property Owner  
**Entity Name:** Bayer U.S. LLC  
**Entity Title:**  
**Address:** 100 Bayer Road  
**City:** Pittsburgh  
**State:** PA  
**Country:** United States  
**Zip Code:** 15205  
**Phone:** (412) 777-2000

**Affil Type Desc:** Identification Signer  
**Entity Name:** Jeffrey Bowman  
**Entity Title:** Senior Manager - Environmental  
**Address:**  
**City:**  
**State:**  
**Country:**  
**Zip Code:**  
**Phone:**

**Affil Type Desc:** Legal Owner  
**Entity Name:** Bayer U.S. LLC  
**Entity Title:**  
**Address:** 100 Bayer Boulevard  
**City:** Whippany  
**State:** NJ  
**Country:** United States  
**Zip Code:** 07981  
**Phone:** (862) 404-3000

**Affil Type Desc:** Operator  
**Entity Name:** Bayer U.S. LLC  
**Entity Title:**  
**Address:**  
**City:**  
**State:**  
**Country:**  
**Zip Code:**  
**Phone:** (510) 705-5000

**Affil Type Desc:** CUPA District  
**Entity Name:** Berkeley City Toxics Management Division  
**Entity Title:**  
**Address:** 1947 Center Street, 1st Floor  
**City:** Berkeley  
**State:** CA  
**Country:**  
**Zip Code:** 94704  
**Phone:** (510) 981-7460

**Affil Type Desc:** Facility Mailing Address  
**Entity Name:** Mailing Address  
**Entity Title:**  
**Address:** 800 Dwight Way  
**City:** Berkeley  
**State:** CA  
**Country:**

Map Key	Number of Records	Direction	Distance (mi/ft)	Elev/Diff (ft)	Site	DB
<b>Zip Code:</b>		94710				
<b>Phone:</b>						
<b>Affil Type Desc:</b>		Environmental Contact				
<b>Entity Name:</b>		Jeffrey Bowman				
<b>Entity Title:</b>						
<b>Address:</b>		800 Dwight Way				
<b>City:</b>		Berkeley				
<b>State:</b>		CA				
<b>Country:</b>						
<b>Zip Code:</b>		94710				
<b>Phone:</b>						
<b><u>Coordinates</u></b>						
<b>Env Int Type Code:</b>	APSA			<b>Longitude:</b>	-122.295630	
<b>Program ID:</b>	10151747			<b>Coord Name:</b>		
<b>Latitude:</b>	37.859830			<b>Ref Point Type Desc:</b>	Center of a facility or station.	

<u>1</u>	48 of 66	NNW	0.00 / 0.00	34.23 / 2	bayer corp 800 dewight way s/e corner of facility berkeley CA 94710	CHMIRS
<b>Control No:</b>				<b>Notified Date:</b>	3/4/1996	
<b>Notified Date Time:</b>	02:46:11 PM			<b>Year:</b>	1996	
<b>County:</b>	ALAMEDA					
<b>URL:</b>						

**California Hazardous Material Incident Report System (as of 1993 to 1996)**

<b>Contained:</b>	YES			<b>Incident Date:</b>	1540/02mar96	
<b>Substance:</b>	30% ethylene glycol			<b>Injuries?:</b>	NO	
<b>Type:</b>	CHEMICAL			<b>Fatals?:</b>	NO	
<b>Qty:</b>				<b>Evacs?:</b>	NO	
<b>Other:</b>				<b>Cleanup:</b>	not possible	
<b>Measure:</b>				<b>Site:</b>	OTHER	
<b>Amount:</b>	100 gals			<b>City:</b>	berkeley	
<b>Water:</b>	YES			<b>County:</b>	ALAMEDA	
<b>Water Way:</b>	aquatic park lagoon			<b>Zip:</b>	94710	
<b>Location:</b>	800 dewight way s/e corner of facility					
<b>Description:</b>	during filling of cooling system valve left open, leak duration was for 10 min					

<u>1</u>	49 of 66	NNW	0.00 / 0.00	34.23 / 2	bayer corp 800 dwight way east boundry area berkeley CA 94710	CHMIRS
<b>Control No:</b>				<b>Notified Date:</b>	5/19/1995	
<b>Notified Date Time:</b>	09:33:29 AM			<b>Year:</b>	1995	
<b>County:</b>	ALAMEDA					
<b>URL:</b>						

**California Hazardous Material Incident Report System (as of 1993 to 1996)**

<b>Contained:</b>	YES			<b>Incident Date:</b>	pm/18may95	
<b>Substance:</b>	raw sewage diluted with sterile water ( mostly water few solids)			<b>Injuries?:</b>	NO	
<b>Type:</b>	SEWAGE			<b>Fatals?:</b>	NO	
<b>Qty:</b>				<b>Evacs?:</b>	NO	
<b>Other:</b>				<b>Cleanup:</b>	not possible	
<b>Measure:</b>				<b>Site:</b>	OTHER	
<b>Amount:</b>	unknown approx 1,000-5,000 gals			<b>City:</b>	berkeley	
<b>Water:</b>	YES			<b>County:</b>	ALAMEDA	
<b>Water Way:</b>	aquatic park then san francisco bay			<b>Zip:</b>	94710	

Map Key	Number of Records	Direction	Distance (mi/ft)	Elev/Diff (ft)	Site	DB
---------	-------------------	-----------	------------------	----------------	------	----

**Location:** 800 dwight way east boundry area  
**Description:** due to city sewage main collapsing sewage back - up into bayer corp storm drain system aquatic park has been posted by county health

<u>1</u>	50 of 66	WNW	0.00 / 0.00	34.23 / 2	MILES INC 4TH & PARKER STREET BERKELEY CA 94701	EMISSIONS
----------	----------	-----	-------------	-----------	---	-----------

**1990 Criteria Data**

<b>Facility ID:</b>	3337	<b>CERR Code:</b>	
<b>Facility SIC Code:</b>	2834	<b>TOGT:</b>	.7
<b>CO:</b>	1	<b>ROGT:</b>	.57349
<b>Air Basin:</b>	SF	<b>COT:</b>	.6
<b>District:</b>	BA	<b>NOXT:</b>	3.4
<b>COID:</b>	ALA	<b>SOXT:</b>	0
<b>DISN:</b>	BAY AREA AQMD	<b>PMT:</b>	.1
<b>CHAPIS:</b>		<b>PM10T:</b>	.1

**1990 Toxic Data**

<b>Facility ID:</b>	3337	<b>COID:</b>	ALA
<b>Facility SIC Code:</b>	2834	<b>DISN:</b>	BAY AREA AQMD
<b>CO:</b>	1	<b>CHAPIS:</b>	
<b>Air Basin:</b>	SF	<b>CERR Code:</b>	
<b>District:</b>	BA		
<b>TS:</b>			
<b>Health Risk Asmt:</b>			
<b>Non-Cancer Chronic Haz Ind:</b>			
<b>Non-Cancer Acute Haz Ind:</b>			

**1993 Criteria Data**

<b>Facility ID:</b>	3337	<b>CERR Code:</b>	
<b>Facility SIC Code:</b>	2834	<b>TOGT:</b>	.2
<b>CO:</b>	1	<b>ROGT:</b>	.08446
<b>Air Basin:</b>	SF	<b>COT:</b>	1.3
<b>District:</b>	BA	<b>NOXT:</b>	5.5
<b>COID:</b>	ALA	<b>SOXT:</b>	0
<b>DISN:</b>	BAY AREA AQMD	<b>PMT:</b>	.2
<b>CHAPIS:</b>		<b>PM10T:</b>	.2

**1993 Toxic Data**

<b>Facility ID:</b>	3337	<b>COID:</b>	ALA
<b>Facility SIC Code:</b>	2834	<b>DISN:</b>	BAY AREA AQMD
<b>CO:</b>	1	<b>CHAPIS:</b>	
<b>Air Basin:</b>	SF	<b>CERR Code:</b>	
<b>District:</b>	BA		
<b>TS:</b>			
<b>Health Risk Asmt:</b>			
<b>Non-Cancer Chronic Haz Ind:</b>			
<b>Non-Cancer Acute Haz Ind:</b>			

<u>1</u>	51 of 66	NNW	0.00 / 0.00	34.23 / 2	BAYER CORPORATION 800 DWIGHT WAY BERKELEY CA 94710	EMISSIONS
----------	----------	-----	-------------	-----------	--	-----------

**1999 Criteria Data**



<b>Facility ID:</b>	12071				<b>CERR Code:</b>	
<b>Facility SIC Code:</b>	6512				<b>TOGT:</b>	19.225
<b>CO:</b>	1				<b>ROGT:</b>	9.1221538
<b>Air Basin:</b>	SF				<b>COT:</b>	3.15
<b>District:</b>	BA				<b>NOXT:</b>	12.6
<b>COID:</b>	ALA				<b>SOXT:</b>	.052
<b>DISN:</b>	BAY AREA AQMD				<b>PMT:</b>	.27
<b>CHAPIS:</b>					<b>PM10T:</b>	.27

**1999 Toxic Data**

<b>Facility ID:</b>	12071				<b>COID:</b>	ALA
<b>Facility SIC Code:</b>	6512				<b>DISN:</b>	BAY AREA AQMD
<b>CO:</b>	1				<b>CHAPIS:</b>	
<b>Air Basin:</b>	SF				<b>CERR Code:</b>	
<b>District:</b>	BA					
<b>TS:</b>						
<b>Health Risk Asmt:</b>						
<b>Non-Cancer Chronic Haz Ind:</b>						
<b>Non-Cancer Acute Haz Ind:</b>						

**2000 Criteria Data**

<b>Facility ID:</b>	12071				<b>CERR Code:</b>	
<b>Facility SIC Code:</b>	6512				<b>TOGT:</b>	19.225
<b>CO:</b>	1				<b>ROGT:</b>	9.13
<b>Air Basin:</b>	SF				<b>COT:</b>	3.15
<b>District:</b>	BA				<b>NOXT:</b>	12.6
<b>COID:</b>	ALA				<b>SOXT:</b>	.052
<b>DISN:</b>	BAY AREA AQMD				<b>PMT:</b>	.27
<b>CHAPIS:</b>					<b>PM10T:</b>	.28

**2000 Toxic Data**

<b>Facility ID:</b>	12071				<b>COID:</b>	ALA
<b>Facility SIC Code:</b>	6512				<b>DISN:</b>	BAY AREA AQMD
<b>CO:</b>	1				<b>CHAPIS:</b>	
<b>Air Basin:</b>	SF				<b>CERR Code:</b>	
<b>District:</b>	BA					
<b>TS:</b>						
<b>Health Risk Asmt:</b>						
<b>Non-Cancer Chronic Haz Ind:</b>						
<b>Non-Cancer Acute Haz Ind:</b>						

**2001 Criteria Data**

<b>Facility ID:</b>	12071				<b>CERR Code:</b>	
<b>Facility SIC Code:</b>	6512				<b>TOGT:</b>	10.79
<b>CO:</b>	1				<b>ROGT:</b>	5.91
<b>Air Basin:</b>	SF				<b>COT:</b>	3.63
<b>District:</b>	BA				<b>NOXT:</b>	15.15
<b>COID:</b>	ALA				<b>SOXT:</b>	.04
<b>DISN:</b>	BAY AREA AQMD				<b>PMT:</b>	.54
<b>CHAPIS:</b>	Y				<b>PM10T:</b>	.54

**2001 Toxic Data**

<b>Facility ID:</b>	12071				<b>COID:</b>	ALA
<b>Facility SIC Code:</b>	6512				<b>DISN:</b>	BAY AREA AQMD
<b>CO:</b>	1				<b>CHAPIS:</b>	Y
<b>Air Basin:</b>	SF				<b>CERR Code:</b>	
<b>District:</b>	BA					

Map Key	Number of Records	Direction	Distance (mi/ft)	Elev/Diff (ft)	Site	DB
---------	-------------------	-----------	------------------	----------------	------	----

TS:  
 Health Risk Asmt:  
 Non-Cancer Chronic Haz Ind:  
 Non-Cancer Acute Haz Ind:

**2002 Criteria Data**

Facility ID:	12071	CERR Code:	
Facility SIC Code:	2834	TOGT:	6.478
CO:	1	ROGT:	2.6285873
Air Basin:	SF	COT:	3.678
District:	BA	NOXT:	14.737
COID:	ALA	SOXT:	.06
DISN:	BAY AREA AQMD	PMT:	.324
CHAPIS:	Y	PM10T:	.323712

**2002 Toxic Data**

Facility ID:	12071	COID:	ALA
Facility SIC Code:	2834	DISN:	BAY AREA AQMD
CO:	1	CHAPIS:	Y
Air Basin:	SF	CERR Code:	
District:	BA		

TS:  
 Health Risk Asmt:  
 Non-Cancer Chronic Haz Ind:  
 Non-Cancer Acute Haz Ind:

**2003 Criteria Data**

Facility ID:	12071	CERR Code:	
Facility SIC Code:	2834	TOGT:	9.025
CO:	1	ROGT:	3.64
Air Basin:	SF	COT:	3.388
District:	BA	NOXT:	13.599
COID:	ALA	SOXT:	.054
DISN:	BAY AREA AQMD	PMT:	.308
CHAPIS:	Y	PM10T:	.29

**2003 Toxic Data**

Facility ID:	12071	COID:	ALA
Facility SIC Code:	2834	DISN:	BAY AREA AQMD
CO:	1	CHAPIS:	Y
Air Basin:	SF	CERR Code:	
District:	BA		

TS:  
 Health Risk Asmt:  
 Non-Cancer Chronic Haz Ind:  
 Non-Cancer Acute Haz Ind:

**2004 Criteria Data**

Facility ID:	12071	CERR Code:	
Facility SIC Code:	2834	TOGT:	1.107
CO:	1	ROGT:	.4810017
Air Basin:	SF	COT:	3.205
District:	BA	NOXT:	12.859
COID:	ALA	SOXT:	.052
DISN:	BAY AREA AQMD	PMT:	.285
CHAPIS:	Y	PM10T:	.28464

Map Key	Number of Records	Direction	Distance (mi/ft)	Elev/Diff (ft)	Site	DB
---------	-------------------	-----------	------------------	----------------	------	----

**2004 Toxic Data**

Facility ID:	12071				COID:	ALA
Facility SIC Code:	2834				DISN:	BAY AREA AQMD
CO:	1				CHAPIS:	Y
Air Basin:	SF				CERR Code:	
District:	BA					
TS:						
Health Risk Asmt:						
Non-Cancer Chronic Haz Ind:						
Non-Cancer Acute Haz Ind:						

**2005 Criteria Data**

Facility ID:	12071				CERR Code:	
Facility SIC Code:	2834				TOGT:	1.199
CO:	1				ROGT:	.5297921
Air Basin:	SF				COT:	4.064
District:	BA				NOXT:	16.325
COID:	ALA				SOXT:	.066
DISN:	BAY AREA AQMD				PMT:	.376
CHAPIS:	Y				PM10T:	.375088

**2005 Toxic Data**

Facility ID:	12071				COID:	ALA
Facility SIC Code:	2834				DISN:	BAY AREA AQMD
CO:	1				CHAPIS:	Y
Air Basin:	SF				CERR Code:	
District:	BA					
TS:						
Health Risk Asmt:						
Non-Cancer Chronic Haz Ind:						
Non-Cancer Acute Haz Ind:						

**2006 Criteria Data**

Facility ID:	12071				CERR Code:	
Facility SIC Code:	2834				TOGT:	9.68
CO:	1				ROGT:	3.9784291
Air Basin:	SF				COT:	4.803
District:	BA				NOXT:	19.43
COID:	ALA				SOXT:	.09
DISN:	BAY AREA AQMD				PMT:	.43
CHAPIS:	Y				PM10T:	.429328

**2006 Toxic Data**

Facility ID:	12071				COID:	ALA
Facility SIC Code:	2834				DISN:	BAY AREA AQMD
CO:	1				CHAPIS:	Y
Air Basin:	SF				CERR Code:	
District:	BA					
TS:						
Health Risk Asmt:						
Non-Cancer Chronic Haz Ind:						
Non-Cancer Acute Haz Ind:						

**2007 Criteria Data**

Facility ID:	12071				CERR Code:	
Facility SIC Code:	2834				TOGT:	10.016
CO:	1				ROGT:	4.1116668

Map Key	Number of Records	Direction	Distance (mi/ft)	Elev/Diff (ft)	Site	DB
Air Basin:	SF			COT:	5.326	
District:	BA			NOXT:	21.483	
COID:	ALA			SOXT:	.084	
DISN:	BAY AREA AQMD			PMT:	.475	
CHAPIS:				PM10T:	.474352	

**2007 Toxic Data**

Facility ID:	12071			COID:	ALA	
Facility SIC Code:	2834			DISN:	BAY AREA AQMD	
CO:	1			CHAPIS:		
Air Basin:	SF			CERR Code:		
District:	BA					
TS:						
Health Risk Asmt:						
Non-Cancer Chronic Haz Ind:						
Non-Cancer Acute Haz Ind:						

**2008 Criteria Data**

Facility ID:	12071			CERR Code:		
Facility SIC Code:	2834			TOGT:	30.352	
CO:	1			ROGT:	12.2569758	
Air Basin:	SF			COT:	4.891	
District:	BA			NOXT:	19.876	
COID:	ALA			SOXT:	.076	
DISN:	BAY AREA AQMD			PMT:	.442	
CHAPIS:				PM10T:	.441136	

**2008 Toxic Data**

Facility ID:	12071			COID:	ALA	
Facility SIC Code:	2834			DISN:	BAY AREA AQMD	
CO:	1			CHAPIS:		
Air Basin:	SF			CERR Code:		
District:	BA					
TS:						
Health Risk Asmt:						
Non-Cancer Chronic Haz Ind:						
Non-Cancer Acute Haz Ind:						

**2009 Criteria Data**

Facility ID:	12071			CERR Code:		
Facility SIC Code:	2834			TOGT:	13.765	
CO:	1			ROGT:	5.6204436	
Air Basin:	SF			COT:	5.191	
District:	BA			NOXT:	20.783	
COID:	ALA			SOXT:	.082	
DISN:	BAY AREA AQMD			PMT:	.	
CHAPIS:					46534426229508196721311475409836065573	
					77	
				PM10T:	.464544	

**2009 Toxic Data**

Facility ID:	12071			COID:	ALA	
Facility SIC Code:	2834			DISN:	BAY AREA AQMD	
CO:	1			CHAPIS:		
Air Basin:	SF			CERR Code:		
District:	BA					
TS:						
Health Risk Asmt:						

Map Key	Number of Records	Direction	Distance (mi/ft)	Elev/Diff (ft)	Site	DB
---------	-------------------	-----------	------------------	----------------	------	----

Non-Cancer Chronic Haz Ind:  
 Non-Cancer Acute Haz Ind:

**2010 Toxic Data**

Facility ID:	12071	COID:	ALA
Facility SIC Code:	2834	DISN:	BAY AREA AQMD
CO:	1	CHAPIS:	
Air Basin:	SF	CERR Code:	
District:	BA		
TS:			
Health Risk Asmt:			
Non-Cancer Chronic Haz Ind:			
Non-Cancer Acute Haz Ind:			

**2011 Criteria Data**

Facility ID:	12071	CERR Code:	
Facility SIC Code:	2834	TOGT:	6.871
CO:	1	ROGT:	2.801228
Air Basin:	SF	COT:	4.565
District:	BA	NOXT:	18.293
COID:	ALA	SOXT:	.068
DISN:	BAY AREA AQMD	PMT:	.
			42240163934426229508196721311475409836
			06
CHAPIS:		PM10T:	.421

**2011 Toxic Data**

Facility ID:	12071	COID:	ALA
Facility SIC Code:	2834	DISN:	BAY AREA AQMD
CO:	1	CHAPIS:	
Air Basin:	SF	CERR Code:	
District:	BA		
TS:			
Health Risk Asmt:			
Non-Cancer Chronic Haz Ind:			
Non-Cancer Acute Haz Ind:			

<u>1</u>	52 of 66	WNW	0.00 / 0.00	34.23 / 2	BAYER CORPORATION 4TH & PARKER STREET BERKELEY CA 94701	EMISSIONS
----------	----------	-----	----------------	--------------	---	-----------

**1995 Criteria Data**

Facility ID:	3337	CERR Code:	
Facility SIC Code:	2834	TOGT:	.2
CO:	1	ROGT:	.08446
Air Basin:	SF	COT:	1.2
District:	BA	NOXT:	5.7
COID:	ALA	SOXT:	0
DISN:	BAY AREA AQMD	PMT:	.2
CHAPIS:		PM10T:	.2

**1995 Toxic Data**

Facility ID:	3337	COID:	ALA
Facility SIC Code:	2834	DISN:	BAY AREA AQMD
CO:	1	CHAPIS:	
Air Basin:	SF	CERR Code:	

Map Key	Number of Records	Direction	Distance (mi/ft)	Elev/Diff (ft)	Site	DB
---------	-------------------	-----------	------------------	----------------	------	----

District: BA  
 TS:  
 Health Risk Asmt:  
 Non-Cancer Chronic Haz Ind:  
 Non-Cancer Acute Haz Ind:

**1996 Toxic Data**

Facility ID:	3337	COID:	ALA
Facility SIC Code:	2834	DISN:	BAY AREA AQMD
CO:	1	CHAPIS:	
Air Basin:	SF	CERR Code:	
District:	BA		
TS:			
Health Risk Asmt:			
Non-Cancer Chronic Haz Ind:			
Non-Cancer Acute Haz Ind:			

**1997 Toxic Data**

Facility ID:	3337	COID:	ALA
Facility SIC Code:	2834	DISN:	BAY AREA AQMD
CO:	1	CHAPIS:	
Air Basin:	SF	CERR Code:	
District:	BA		
TS:			
Health Risk Asmt:			
Non-Cancer Chronic Haz Ind:			
Non-Cancer Acute Haz Ind:			

**1998 Toxic Data**

Facility ID:	3337	COID:	ALA
Facility SIC Code:	2834	DISN:	BAY AREA AQMD
CO:	1	CHAPIS:	
Air Basin:	SF	CERR Code:	
District:	BA		
TS:			
Health Risk Asmt:			
Non-Cancer Chronic Haz Ind:			
Non-Cancer Acute Haz Ind:			

<u>1</u>	53 of 66	NNW	0.00 / 0.00	34.23 / 2	BAYER HEALTHCARE LLC 800 DWIGHT WAY BERKELEY CA 94710	EMISSIONS
----------	----------	-----	-------------	-----------	---	-----------

**2012 Criteria Data**

Facility ID:	12071	CERR Code:	
Facility SIC Code:	2834	TOGT:	6.871
CO:	1	ROGT:	2.801228
Air Basin:	SF	COT:	4.565
District:	BA	NOXT:	18.293
COID:	ALA	SOXT:	.068
DISN:	BAY AREA AQMD	PMT:	.
			42240163934426229508196721311475409836
			06
CHAPIS:		PM10T:	.421

**2012 Toxic Data**

Map Key	Number of Records	Direction	Distance (mi/ft)	Elev/Diff (ft)	Site	DB
Facility ID:	12071				COID:	ALA
Facility SIC Code:	2834				DISN:	BAY AREA AQMD
CO:	1				CHAPIS:	
Air Basin:	SF				CERR Code:	
District:	BA					
TS:						
Health Risk Asmt:						
Non-Cancer Chronic Haz Ind:						
Non-Cancer Acute Haz Ind:						

#### 2013 Criteria Data

Facility ID:	12071				CERR Code:	
Facility SIC Code:	2834				TOGT:	18.607
CO:	1				ROGT:	7.4865461
Air Basin:	SF				COT:	4.472
District:	BA				NOXT:	18.205
COID:	ALA				SOXT:	.07
DISN:	BAY AREA AQMD				PMT:	.414
CHAPIS:					PM10T:	.411

#### 2013 Toxic Data

Facility ID:	12071				COID:	ALA
Facility SIC Code:	2834				DISN:	BAY AREA AQMD
CO:	1				CHAPIS:	
Air Basin:	SF				CERR Code:	
District:	BA					
TS:						
Health Risk Asmt:						
Non-Cancer Chronic Haz Ind:						
Non-Cancer Acute Haz Ind:						

#### 2014 Criteria Data

Facility ID:	12071				CERR Code:	
Facility SIC Code:	2834				TOGT:	13.926437948
CO:	1				ROGT:	
Air Basin:	SF				COT:	4.37741819
District:	BA				NOXT:	17.807094088
COID:	ALA				SOXT:	.068766448
DISN:	BAY AREA AQMD				PMT:	.403780951
CHAPIS:					PM10T:	.402022284

#### 2014 Toxic Data

Facility ID:	12071				COID:	ALA
Facility SIC Code:	2834				DISN:	BAY AREA AQMD
CO:	1				CHAPIS:	
Air Basin:	SF				CERR Code:	
District:	BA					
TS:						
Health Risk Asmt:						
Non-Cancer Chronic Haz Ind:						
Non-Cancer Acute Haz Ind:						

#### 2015 Criteria Data

Facility ID:	12071				CERR Code:	
Facility SIC Code:	2834				TOGT:	12.174852907
CO:	1				ROGT:	11.933399958
Air Basin:	SF				COT:	4.250439397
District:	BA				NOXT:	17.382189142

Map Key	Number of Records	Direction	Distance (mi/ft)	Elev/Diff (ft)	Site	DB
<b>COID:</b>	ALA				<b>SOXT:</b> .072008154	
<b>DISN:</b>	BAY AREA AQMD				<b>PMT:</b> .370066741	
<b>CHAPIS:</b>					<b>PM10T:</b> .369208328	
<b>2015 Toxic Data</b>						
<b>Facility ID:</b>	12071				<b>COID:</b> ALA	
<b>Facility SIC Code:</b>	2834				<b>DISN:</b> BAY AREA AQMD	
<b>CO:</b>	1				<b>CHAPIS:</b>	
<b>Air Basin:</b>	SF				<b>CERR Code:</b>	
<b>District:</b>	BA					
<b>TS:</b>						
<b>Health Risk Asmt:</b>		6.1				
<b>Non-Cancer Chronic Haz Ind:</b>		0				
<b>Non-Cancer Acute Haz Ind:</b>		1				

<u>1</u>	54 of 66	WNW	0.00 / 0.00	34.23 / 2	MOON'S BEST CLEANERS 4TH & PARKER STREET BERKELEY CA 94701	EMISSIONS
----------	----------	-----	-------------	-----------	--	-----------

<b>1996 Criteria Data</b>						
<b>Facility ID:</b>	11042				<b>CERR Code:</b>	
<b>Facility SIC Code:</b>	2834				<b>TOGT:</b> .7	
<b>CO:</b>	1				<b>ROGT:</b> .29561	
<b>Air Basin:</b>	SF				<b>COT:</b> 7	
<b>District:</b>	BA				<b>NOXT:</b> 28.4	
<b>COID:</b>	ALA				<b>SOXT:</b> .2	
<b>DISN:</b>	BAY AREA AQMD				<b>PMT:</b> .7	
<b>CHAPIS:</b>					<b>PM10T:</b> .7	
<b>1996 Toxic Data</b>						
<b>Facility ID:</b>	11042				<b>COID:</b> ALA	
<b>Facility SIC Code:</b>	2834				<b>DISN:</b> BAY AREA AQMD	
<b>CO:</b>	1				<b>CHAPIS:</b>	
<b>Air Basin:</b>	SF				<b>CERR Code:</b>	
<b>District:</b>	BA					
<b>TS:</b>						
<b>Health Risk Asmt:</b>						
<b>Non-Cancer Chronic Haz Ind:</b>						
<b>Non-Cancer Acute Haz Ind:</b>						

<u>1</u>	55 of 66	SSE	0.00 / 0.00	34.23 / 2	P Q CORPORATION 801 GRAYSON STREET BERKELEY CA 94710	EMISSIONS
----------	----------	-----	-------------	-----------	--	-----------

<b>1987 Criteria Data</b>						
<b>Facility ID:</b>	470				<b>CERR Code:</b>	
<b>Facility SIC Code:</b>	2819				<b>TOGT:</b> .1	
<b>CO:</b>	1				<b>ROGT:</b> .04223	
<b>Air Basin:</b>	SF				<b>COT:</b> 1.1	
<b>District:</b>	BA				<b>NOXT:</b> 4.4	
<b>COID:</b>	ALA				<b>SOXT:</b> 0	
<b>DISN:</b>	BAY AREA AQMD				<b>PMT:</b> .7	
<b>CHAPIS:</b>					<b>PM10T:</b> .31	
<b>1987 Toxic Data</b>						



Map Key	Number of Records	Direction	Distance (mi/ft)	Elev/Diff (ft)	Site	DB
---------	-------------------	-----------	------------------	----------------	------	----

Facility ID:	470				COID:	ALA
Facility SIC Code:	2819				DISN:	BAY AREA AQMD
CO:	1				CHAPIS:	
Air Basin:	SF				CERR Code:	
District:	BA					
TS:						
Health Risk Asmt:						
Non-Cancer Chronic Haz Ind:						
Non-Cancer Acute Haz Ind:						

**1990 Criteria Data**

Facility ID:	470				CERR Code:	
Facility SIC Code:	2819				TOGT:	.2
CO:	1				ROGT:	.08446
Air Basin:	SF				COT:	1
District:	BA				NOXT:	4.5
COID:	ALA				SOXT:	0
DISN:	BAY AREA AQMD				PMT:	1.1
CHAPIS:					PM10T:	.91

**1990 Toxic Data**

Facility ID:	470				COID:	ALA
Facility SIC Code:	2819				DISN:	BAY AREA AQMD
CO:	1				CHAPIS:	
Air Basin:	SF				CERR Code:	
District:	BA					
TS:						
Health Risk Asmt:						
Non-Cancer Chronic Haz Ind:						
Non-Cancer Acute Haz Ind:						

**1993 Criteria Data**

Facility ID:	470				CERR Code:	
Facility SIC Code:	2819				TOGT:	.1
CO:	1				ROGT:	.04223
Air Basin:	SF				COT:	.9
District:	BA				NOXT:	4.2
COID:	ALA				SOXT:	0
DISN:	BAY AREA AQMD				PMT:	1
CHAPIS:					PM10T:	.82

**1993 Toxic Data**

Facility ID:	470				COID:	ALA
Facility SIC Code:	2819				DISN:	BAY AREA AQMD
CO:	1				CHAPIS:	
Air Basin:	SF				CERR Code:	
District:	BA					
TS:						
Health Risk Asmt:						
Non-Cancer Chronic Haz Ind:						
Non-Cancer Acute Haz Ind:						

**1995 Criteria Data**

Facility ID:	470				CERR Code:	
Facility SIC Code:	2819				TOGT:	.1
CO:	1				ROGT:	.04223
Air Basin:	SF				COT:	1

Map Key	Number of Records	Direction	Distance (mi/ft)	Elev/Diff (ft)	Site	DB
District:	BA			NOXT:	4.2	
COID:	ALA			SOXT:	0	
DISN:	BAY AREA AQMD			PMT:	1.8	
CHAPIS:				PM10T:	1.58	

**1995 Toxic Data**

Facility ID:	470			COID:	ALA	
Facility SIC Code:	2819			DISN:	BAY AREA AQMD	
CO:	1			CHAPIS:		
Air Basin:	SF			CERR Code:		
District:	BA					
TS:						
Health Risk Asmt:						
Non-Cancer Chronic Haz Ind:						
Non-Cancer Acute Haz Ind:						

**1996 Criteria Data**

Facility ID:	470			CERR Code:		
Facility SIC Code:	2819			TOGT:	.1	
CO:	1			ROGT:	.04223	
Air Basin:	SF			COT:	1	
District:	BA			NOXT:	4.2	
COID:	ALA			SOXT:	0	
DISN:	BAY AREA AQMD			PMT:	1.8	
CHAPIS:				PM10T:	1.58	

**1996 Toxic Data**

Facility ID:	470			COID:	ALA	
Facility SIC Code:	2819			DISN:	BAY AREA AQMD	
CO:	1			CHAPIS:		
Air Basin:	SF			CERR Code:		
District:	BA					
TS:						
Health Risk Asmt:						
Non-Cancer Chronic Haz Ind:						
Non-Cancer Acute Haz Ind:						

**1997 Criteria Data**

Facility ID:	470			CERR Code:		
Facility SIC Code:	2819			TOGT:	.1	
CO:	1			ROGT:	.04223	
Air Basin:	SF			COT:	.9	
District:	BA			NOXT:	3.5	
COID:	ALA			SOXT:	0	
DISN:	BAY AREA AQMD			PMT:	1.1	
CHAPIS:				PM10T:	.95	

**1997 Toxic Data**

Facility ID:	470			COID:	ALA	
Facility SIC Code:	2819			DISN:	BAY AREA AQMD	
CO:	1			CHAPIS:		
Air Basin:	SF			CERR Code:		
District:	BA					
TS:						
Health Risk Asmt:						
Non-Cancer Chronic Haz Ind:						
Non-Cancer Acute Haz Ind:						

Map Key	Number of Records	Direction	Distance (mi/ft)	Elev/Diff (ft)	Site	DB
---------	-------------------	-----------	------------------	----------------	------	----

**1998 Criteria Data**

Facility ID:	470	CERR Code:	
Facility SIC Code:	2819	TOGT:	
CO:	1	ROGT:	
Air Basin:	SF	COT:	
District:	BA	NOXT:	
COID:	ALA	SOXT:	
DISN:	BAY AREA AQMD	PMT:	.1
CHAPIS:		PM10T:	.09

**1998 Toxic Data**

Facility ID:	470	COID:	ALA
Facility SIC Code:	2819	DISN:	BAY AREA AQMD
CO:	1	CHAPIS:	
Air Basin:	SF	CERR Code:	
District:	BA		
TS:			
Health Risk Asmt:			
Non-Cancer Chronic Haz Ind:			
Non-Cancer Acute Haz Ind:			

<u>1</u>	56 of 66	NNW	0.00 / 0.00	34.23 / 2	BERKELEY UNIFIED SCHOOL DISTRI 801 PARKER STREET BERKELEY CA	HIST TANK
----------	----------	-----	-------------	-----------	--	-----------

Owner Name:	BERKELEY UNIFIED SCHOOL DISTRI	No of Containers:	5
Owner Street:	2134 MARTIN LUTHER KING WAY	County:	ALAMEDA
Owner City:	BERKELEY	Facility State:	CA
Owner State:	CA	Facility Zip:	94710
Owner Zip:	94704		

<u>1</u>	57 of 66	SSE	0.00 / 0.00	34.23 / 2	COLGATE-PALMOLIVE COMPANY 2700 SEVENTH STREET BERKELEY CA	HIST TANK
----------	----------	-----	-------------	-----------	---	-----------

Owner Name:	COLGATE-PALMOLIVE COMPANY	No of Containers:	4
Owner Street:	300 PARK AVENUE	County:	ALAMEDA
Owner City:	NEW YORK	Facility State:	CA
Owner State:	NY	Facility Zip:	94710
Owner Zip:	10022		

<u>1</u>	58 of 66	SSE	0.00 / 0.00	34.23 / 2	THE P.Q. CORPORATION 801 GRAYSON STREET BERKELEY CA	HIST TANK
----------	----------	-----	-------------	-----------	---	-----------

Owner Name:	THE P.Q. CORPORATION	No of Containers:	3
Owner Street:	P.O. BOX 840	County:	ALAMEDA
Owner City:	VALLEY FORGE	Facility State:	CA
Owner State:	PA	Facility Zip:	94710
Owner Zip:	19482		

<u>1</u>	59 of 66	N	0.00 / 0.00	34.23 / 2	C.D.H. METALS, INC. 2550 - 7TH STREET BERKELEY CA	HIST TANK
----------	----------	---	-------------	-----------	---	-----------

Owner Name:	DUCOMMUN METALS COMPANY	No of Containers:	1
Owner Street:	4890 S. ALAMEDA STREET	County:	ALAMEDA

Map Key	Number of Records	Direction	Distance (mi/ft)	Elev/Diff (ft)	Site	DB
Owner City:	LOS ANGELES				Facility State:	CA
Owner State:	CA				Facility Zip:	94710
Owner Zip:	90058					
<u>1</u>	60 of 66	WNW	0.00 / 0.00	34.23 / 2	CUTTER LABORATORIES INC. DBA CU 4TH & PARKER STREETS (MAIL BOX) BERKELEY CA	HIST TANK
Owner Name:	MILES LABORATORIES INC. DBA CU				No of Containers:	8
Owner Street:	4TH & PARKER STREETS (MAIL BOX)				County:	ALAMEDA
Owner City:	BERKELEY				Facility State:	CA
Owner State:	CA				Facility Zip:	94701
Owner Zip:	94701					

<u>1</u>	61 of 66	NNW	0.00 / 0.00	34.23 / 2	BAYER US LLC 800 DWIGHT WAY BERKELEY CA 94710	EMISSIONS
----------	----------	-----	-------------	-----------	---	-----------

**2016 Criteria Data**

Facility ID:	12071	CERR CODE:	
Facility SIC Code:	2834	TOGT:	16.640649328
CO:	1	ROGT:	6.7296318163152
Air Basin:	SF	COT:	3.797321054
District:	BA	NOXT:	15.252781997
COID:	ALA	SOXT:	.074413299
DISN:	BAY AREA AQMD	PMT:	.338555161
CHAPIS:		PM10T:	.337612325

**2016 Toxic Data**

Facility ID:	12071	TS:	
Facility SIC Code:	2834	HRA:	6.1
CERR CODE:		CH Index:	0
COID:	ALA	AH Index:	1
CO:	1	Air Basin:	SF
DISN:	BAY AREA AQMD	District:	BA
CHAPIS:			

**2017 Criteria Data**

Facility ID:	12071	CERR Code:	
Facility SIC Code:	2834	TOGT:	18.876732443
CO:	1	ROGT:	7.5908568481707
Air Basin:	SF	COT:	3.557833343
District:	BA	NOXT:	14.049044075
COID:	ALA	SOXT:	.073555133
DISN:	BAY AREA AQMD	PMT:	.320680572
CHAPIS:		PM10T:	.320429129

**2017 Toxic Data**

Facility ID:	12071	COID:	ALA
Facility SIC Code:	2834	DISN:	BAY AREA AQMD
CO:	1	CHAPIS:	
Air Basin:	SF	CERR Code:	
District:	BA		

Map Key	Number of Records	Direction	Distance (mi/ft)	Elev/Diff (ft)	Site	DB
<b>TS:</b>						
Health Risk Asmt:		6.1				
Non-Cancer Chronic Haz Ind:		0				
Non-Cancer Acute Haz Ind:		1				

**2018 Criteria Data**

Facility ID:	12071	CERR Code:	
Facility SIC Code:	2834	TOGT:	23.13284078
CO:	1	ROGT:	9.3027209214695
Air Basin:	SF	COT:	3.733302265
District:	BA	NOXT:	14.832001806
COID:	ALA	SOXT:	.076290667
DISN:	BAY AREA AQMD	PMT:	.335980162
CHAPIS:		PM10T:	.335554828

**2018 Toxic Data**

Facility ID:	12071	COID:	ALA
Facility SIC Code:	2834	DISN:	BAY AREA AQMD
CO:	1	CHAPIS:	
Air Basin:	SF	CERR Code:	
District:	BA		
<b>TS:</b>			
Health Risk Asmt:	6.1		
Non-Cancer Chronic Haz Ind:	0		
Non-Cancer Acute Haz Ind:	1		

<u>1</u>	62 of 66	NNW	0.00 / 0.00	34.23 / 2	BAYER HEALTHCARE PHARMACEUTICALS 800 DWIGHT WAY BERKELEY CA 94701	TRIS
----------	----------	-----	-------------	-----------	---	------

TRI FD:	94710CTTRB4THAN	Pgm Sys ID (Map):	94710CTTRB4THAN
FRS_ID:	110000483806	Registry ID (Map):	110000483806
Facility Name:	BAYER HEALTHCARE PHARMACEUTICALS	Primary Name (Map):	BAYER HEALTHCARE PHARMACEUTICALS
Street Address:	800 DWIGHT WAY	Location Addr (Map):	800 DWIGHT WAY
City:	BERKELEY	City Name (Map):	BERKELEY
County:	ALAMEDA	County Name (Map):	ALAMEDA
State:	CA	State Code (Map):	CA
Zip:	94701	Postal Code (Map):	947101986
Latitude:	37.858361	Latitude83 (Map):	37.858361
Longitude:	-122.295611	Longitude83 (Map):	-122.295611
BIA:		FIPS Code (Map):	06001
Tribe:			
Record Source(s):	TRI Federal Download / TRI Mapserver		

**MapServer Details**

Interest Type:	TRI REPORTER	HUC8 Code:	18050002
Active Status:	***UNCHANGED***	Accuracy Value:	0
Pgm Sys Acnm:	TRIS	Collect Mth Desc:	INTERPOLATION - DIGITAL MAP SRCE (TIGER)
Pgm Report:	no data yet	Ref Point Desc:	CENTER OF FACILITY
Public Ind:	Y		
Fac URL:	<a href="http://oaspub.epa.gov/enviro/fac_gateway.main?p_regid=110000483806">http://oaspub.epa.gov/enviro/fac_gateway.main?p_regid=110000483806</a>		

**1987 Details**

TRI FD:	94710CTTRB4THAN
Sic 2:	
8.7 Treatment Off Site:	0
Sic 3:	

Map Key	Number of Records	Direction	Distance (mi/ft)	Elev/Diff (ft)	Site	DB
Sic 4:						
Sic 5:						
Sic 6:						
Primary NAICS:	325412					
Naics 2:						
Naics 3:						
Naics 4:						
Naics 5:						
Year:	1987					
Naics 6:						
Doc Ctrl No:	1387010174542					
Chemical:	ACETONE					
Elemental Metal Included:	NO					
Cas No Compound ID:	000067641					
SRS ID:	4309					
Clean Air Act Chemical:	NO					
Classification:	TRI					
Metal:	NO					
Metal Category:	0					
Parent Co Name:	BAYER CORP					
Carcinogen:	NO					
Form Type:	R					
Unit of Measure:	Pounds					
5.1 Fugitive Air:	750					
5.2 Stack Air:	32000					
5.3 Water:	0					
5.4 Underground:	0					
5.4.1 Underground CL I:	0					
5.4.2 Underground C II-V:	0					
5.5.1 Landfills:	0					
Parent Co Db No:	064960248					
5.5.1a RCRA C Landfill:	0					
5.5.1b Other Landfills:	0					
5.5.2 Land Treatment:	0					
5.5.3 Surface Impndmnt:	0					
5.5.3a RCRA Surface IM:	0					
5.5.3b Other Surface I:	0					
5.5.4 Other Disposal:	0					
On Site Release Total:	32750					
6.1 POTW TRNS RLSE:	0					
6.1 POTW TRNS TRT:	10					
Standard Parent Co Name:						
POTW Total Transfers:	10					
6.2 M10:	0					
6.2 M41:	0					
6.2 M62:	0					
6.2 M40 Metal:	0					
6.2 M61 Metal:	0					
6.2 M71:	0					
6.2 M81:	0					
6.2 M82:	0					
6.2 M72:	0					
Federal Facility:	NO					
6.2 M63:	0					
6.2 M66:	0					
6.2 M67:	0					
6.2 M64:	0					
6.2 M65:	0					
6.2 M73:	0					
6.2 M79:	0					
6.2 M90:	0					
6.2 M94:	0					
6.2 M99:	0					
Industry Sector Code:	325					
Off Site Release Total:	0					
6.2 M20:	0					
6.2 M24:	0					
6.2 M26:	0					
6.2 M28:	0					

<b>Map Key</b>	<b>Number of Records</b>	<b>Direction</b>	<b>Distance (mi/ft)</b>	<b>Elev/Diff (ft)</b>	<b>Site</b>	<b>DB</b>
6.2 M93:			0			
Off Site Recycled Total:			0			
6.2 M56:			0			
6.2 M92:			0			
Off Site Energy Recovery :			0			
Industry Sector:		Chemicals				
6.2 M40 Non Metal:			0			
6.2 M50:			0			
6.2 M54:			0			
6.2 M61 Non Metal:			0			
6.2 M69:			0			
6.2 M95:			0			
Off Site Treated Total:			10			
6.2 Unclassified:			0			
6.2 Total Transfer:			10			
Total Releases:			32750			
Primary SIC:			2831			
8.1 Releases:			0			
8.1a On Site Contained:			0			
8.1b On Site Other :			0			
8.1c Off Site Contain:			0			
8.1d Off Site Other R:			0			
8.2 Energy Recover On:			0			
8.3 Energy Recover Of:			0			
8.4 Recycling On Site:			0			
8.5 Recycling Off Sit:			0			
8.6 Treatment On Site:			0			
Production Wste (8.1- 8.7):			0			
0						
8.9 Production Ratio:						
Prod Ratio Or Activity:						
8.8 One Time Release:						
<b>1990 Details</b>						
TRI FD:			94710CTTRB4THAN			
Sic 2:						
8.7 Treatment Off Site:			0			
Sic 3:						
Sic 4:						
Sic 5:						
Sic 6:						
Primary NAICS:			325414			
Naics 2:						
Naics 3:						
Naics 4:						
Naics 5:						
Year:			1990			
Naics 6:						
Doc Ctrl No:			1390045389537			
Chemical:			PHOSPHORIC ACID			
Elemental Metal Included:			NO			
Cas No Compound ID:			007664382			
SRS ID:			152363			
Clean Air Act Chemical:			NO			
Classification:			TRI			
Metal:			NO			
Metal Category:			0			
Parent Co Name:			BAYER CORP			
Carcinogen:			NO			
Form Type:			R			
Unit of Measure:			Pounds			
5.1 Fugitive Air:			0			

Map Key	Number of Records	Direction	Distance (mi/ft)	Elev/Diff (ft)	Site	DB
5.2 Stack Air:	0					
5.3 Water:	0					
5.4 Underground:	0					
5.4.1 Underground CL I:	0					
5.4.2 Underground C II-V:	0					
5.5.1 Landfills:	0					
Parent Co Db No:	064960248					
5.5.1a RCRA C Landfill:	0					
5.5.1b Other Landfills:	0					
5.5.2 Land Treatment:	0					
5.5.3 Surface Impndmnt:	0					
5.5.3a RCRA Surface IM:	0					
5.5.3b Other Surface I:	0					
5.5.4 Other Disposal:	0					
On Site Release Total:	0					
6.1 POTW TRNS RLSE:	0					
6.1 POTW TRNS TRT:	0					
Standard Parent Co Name:						
POTW Total Transfers:	0					
6.2 M10:	0					
6.2 M41:	0					
6.2 M62:	0					
6.2 M40 Metal:	0					
6.2 M61 Metal:	0					
6.2 M71:	0					
6.2 M81:	0					
6.2 M82:	0					
6.2 M72:	0					
Federal Facility:	NO					
6.2 M63:	0					
6.2 M66:	0					
6.2 M67:	0					
6.2 M64:	0					
6.2 M65:	0					
6.2 M73:	0					
6.2 M79:	0					
6.2 M90:	0					
6.2 M94:	0					
6.2 M99:	0					
Industry Sector Code:	325					
Off Site Release Total:	0					
6.2 M20:	0					
6.2 M24:	0					
6.2 M26:	0					
6.2 M28:	0					
6.2 M93:	0					
Off Site Recycled Total:	0					
6.2 M56:	0					
6.2 M92:	0					
Off Site Energy Recovery :	0					
Industry Sector:	Chemicals					
6.2 M40 Non Metal:	0					
6.2 M50:	0					
6.2 M54:	0					
6.2 M61 Non Metal:	0					
6.2 M69:	0					
6.2 M95:	0					
Off Site Treated Total:	0					
6.2 Unclassified:	0					
6.2 Total Transfer:	0					
Total Releases:	0					
Primary SIC:	2836					
8.1 Releases:	0					
8.1a On Site Contained:	0					
8.1b On Site Other :	0					
8.1c Off Site Contain:	0					
8.1d Off Site Other R:	0					
8.2 Energy Recover On:	0					
8.3 Energy Recover Of:	0					



<b>Map Key</b>	<b>Number of Records</b>	<b>Direction</b>	<b>Distance (mi/ft)</b>	<b>Elev/Diff (ft)</b>	<b>Site</b>	<b>DB</b>
8.4 Recycling On Site:	0					
8.5 Recycling Off Sit:	0					
8.6 Treatment On Site:	0					
Production Wste (8.1- 8.7):						
0						
8.9 Production Ratio:						
Prod Ratio Or Activity:						
8.8 One Time Release:						
<b><u>1991 Details</u></b>						
TRI FD:			94710CTTRB4THAN			
Sic 2:						
8.7 Treatment Off Site:	0					
Sic 3:						
Sic 4:						
Sic 5:						
Sic 6:						
Primary NAICS:			325414			
Naics 2:						
Naics 3:						
Naics 4:						
Naics 5:						
Year:			1991			
Naics 6:						
Doc Ctrl No:			1391055260424			
Chemical:			PHOSPHORIC ACID			
Elemental Metal Included:			NO			
Cas No Compound ID:			007664382			
SRS ID:			152363			
Clean Air Act Chemical:			NO			
Classification:			TRI			
Metal:			NO			
Metal Category:			0			
Parent Co Name:			BAYER CORP			
Carcinogen:			NO			
Form Type:			R			
Unit of Measure:			Pounds			
5.1 Fugitive Air:	0					
5.2 Stack Air:	0					
5.3 Water:	0					
5.4 Underground:	0					
5.4.1 Underground CL I:	0					
5.4.2 Underground C II-V:	0					
5.5.1 Landfills:	0					
Parent Co Db No:			064960248			
5.5.1a RCRA C Landfill:	0					
5.5.1b Other Landfills:	0					
5.5.2 Land Treatment:	0					
5.5.3 Surface Impndmnt:	0					
5.5.3a RCRA Surface IM:	0					
5.5.3b Other Surface I:	0					
5.5.4 Other Disposal:	0					
On Site Release Total:	0					
6.1 POTW TRNS RLSE:	0					
6.1 POTW TRNS TRT:	0					
Standard Parent Co Name:						
POTW Total Transfers:	0					
6.2 M10:	0					
6.2 M41:	0					
6.2 M62:	0					
6.2 M40 Metal:	0					
6.2 M61 Metal:	0					

Map Key	Number of Records	Direction	Distance (mi/ft)	Elev/Diff (ft)	Site	DB
6.2 M71:			0			
6.2 M81:			0			
6.2 M82:			0			
6.2 M72:			0			
Federal Facility:			NO			
6.2 M63:			0			
6.2 M66:			0			
6.2 M67:			0			
6.2 M64:			0			
6.2 M65:			0			
6.2 M73:			0			
6.2 M79:			0			
6.2 M90:			0			
6.2 M94:			0			
6.2 M99:			0			
Industry Sector Code:			325			
Off Site Release Total:			0			
6.2 M20:			0			
6.2 M24:			0			
6.2 M26:			0			
6.2 M28:			0			
6.2 M93:			0			
Off Site Recycled Total:			0			
6.2 M56:			0			
6.2 M92:			0			
Off Site Energy Recovery :			0			
Industry Sector:			Chemicals			
6.2 M40 Non Metal:			0			
6.2 M50:			0			
6.2 M54:			0			
6.2 M61 Non Metal:			0			
6.2 M69:			0			
6.2 M95:			0			
Off Site Treated Total:			0			
6.2 Unclassified:			0			
6.2 Total Transfer:			0			
Total Releases:			0			
Primary SIC:			2836			
8.1 Releases:			0			
8.1a On Site Contained:			0			
8.1b On Site Other :			0			
8.1c Off Site Contain:			0			
8.1d Off Site Other R:			0			
8.2 Energy Recover On:			0			
8.3 Energy Recover Of:			0			
8.4 Recycling On Site:			0			
8.5 Recycling Off Sit:			0			
8.6 Treatment On Site:			104491			
Production Wste (8.1- 8.7):						
104491						
8.9 Production Ratio:						
2.8						
Prod Ratio Or Activity:						
8.8 One Time Release:						
0						
<b>1992 Details</b>						
TRI FD:			94710CTTRB4THAN			
Sic 2:						
8.7 Treatment Off Site:			0			
Sic 3:						

Map Key	Number of Records	Direction	Distance (mi/ft)	Elev/Diff (ft)	Site	DB
Sic 4:						
Sic 5:						
Sic 6:						
Primary NAICS:		325414				
Naics 2:						
Naics 3:						
Naics 4:						
Naics 5:						
Year:		1992				
Naics 6:						
Doc Ctrl No:		1392065354577				
Chemical:		PHOSPHORIC ACID				
Elemental Metal Included:		NO				
Cas No Compound ID:		007664382				
SRS ID:		152363				
Clean Air Act Chemical:		NO				
Classification:		TRI				
Metal:		NO				
Metal Category:		0				
Parent Co Name:		BAYER CORP				
Carcinogen:		NO				
Form Type:		R				
Unit of Measure:		Pounds				
5.1 Fugitive Air:		0				
5.2 Stack Air:		0				
5.3 Water:		0				
5.4 Underground:		0				
5.4.1 Underground CL I:		0				
5.4.2 Underground C II-V:		0				
5.5.1 Landfills:		0				
Parent Co Db No:		064960248				
5.5.1a RCRA C Landfill:		0				
5.5.1b Other Landfills:		0				
5.5.2 Land Treatment:		0				
5.5.3 Surface Impndmnt:		0				
5.5.3a RCRA Surface IM:		0				
5.5.3b Other Surface I:		0				
5.5.4 Other Disposal:		0				
On Site Release Total:		0				
6.1 POTW TRNS RLSE:		0				
6.1 POTW TRNS TRT:		0				
Standard Parent Co Name:						
POTW Total Transfers:		0				
6.2 M10:		0				
6.2 M41:		0				
6.2 M62:		0				
6.2 M40 Metal:		0				
6.2 M61 Metal:		0				
6.2 M71:		0				
6.2 M81:		0				
6.2 M82:		0				
6.2 M72:		0				
Federal Facility:		NO				
6.2 M63:		0				
6.2 M66:		0				
6.2 M67:		0				
6.2 M64:		0				
6.2 M65:		0				
6.2 M73:		0				
6.2 M79:		0				
6.2 M90:		0				
6.2 M94:		0				
6.2 M99:		0				
Industry Sector Code:		325				
Off Site Release Total:		0				
6.2 M20:		0				
6.2 M24:		0				
6.2 M26:		0				
6.2 M28:		0				

Map Key	Number of Records	Direction	Distance (mi/ft)	Elev/Diff (ft)	Site	DB
6.2 M93:			0			
Off Site Recycled Total:			0			
6.2 M56:			0			
6.2 M92:			0			
Off Site Energy Recovery :			0			
Industry Sector:		Chemicals				
6.2 M40 Non Metal:			0			
6.2 M50:			0			
6.2 M54:			0			
6.2 M61 Non Metal:			0			
6.2 M69:			0			
6.2 M95:			0			
Off Site Treated Total:			0			
6.2 Unclassified:			0			
6.2 Total Transfer:			0			
Total Releases:			0			
Primary SIC:		2836				
8.1 Releases:			0			
8.1a On Site Contained:			0			
8.1b On Site Other :			0			
8.1c Off Site Contain:			0			
8.1d Off Site Other R:			0			
8.2 Energy Recover On:			0			
8.3 Energy Recover Of:			0			
8.4 Recycling On Site:			0			
8.5 Recycling Off Sit:			0			
8.6 Treatment On Site:			72741			
Production Wste (8.1- 8.7):						
72741						
8.9 Production Ratio:						
.7						
Prod Ratio Or Activity:						
8.8 One Time Release:						
0						
<b>1993 Details</b>						
TRI FD:			94710CTTRB4THAN			
Sic 2:			NA			
8.7 Treatment Off Site:			0			
Sic 3:						
Sic 4:						
Sic 5:						
Sic 6:						
Primary NAICS:			325414			
Naics 2:						
Naics 3:						
Naics 4:						
Naics 5:						
Year:			1993			
Naics 6:						
Doc Ctrl No:			1393070397082			
Chemical:			PHOSPHORIC ACID			
Elemental Metal Included:			NO			
Cas No Compound ID:			007664382			
SRS ID:			152363			
Clean Air Act Chemical:			NO			
Classification:			TRI			
Metal:			NO			
Metal Category:			0			
Parent Co Name:			BAYER CORP			
Carcinogen:			NO			

Map Key	Number of Records	Direction	Distance (mi/ft)	Elev/Diff (ft)	Site	DB
Form Type:		R				
Unit of Measure:		Pounds				
5.1 Fugitive Air:		0				
5.2 Stack Air:		0				
5.3 Water:		0				
5.4 Underground:		0				
5.4.1 Underground CL I:		0				
5.4.2 Underground C II-V:		0				
5.5.1 Landfills:		0				
Parent Co Db No:		064960248				
5.5.1a RCRA C Landfill:		0				
5.5.1b Other Landfills:		0				
5.5.2 Land Treatment:		0				
5.5.3 Surface Impndmnt:		0				
5.5.3a RCRA Surface IM:		0				
5.5.3b Other Surface I:		0				
5.5.4 Other Disposal:		0				
On Site Release Total:		0				
6.1 POTW TRNS RLSE:		0				
6.1 POTW TRNS TRT:		0				
Standard Parent Co Name:						
POTW Total Transfers:		0				
6.2 M10:		0				
6.2 M41:		0				
6.2 M62:		0				
6.2 M40 Metal:		0				
6.2 M61 Metal:		0				
6.2 M71:		0				
6.2 M81:		0				
6.2 M82:		0				
6.2 M72:		0				
Federal Facility:		NO				
6.2 M63:		0				
6.2 M66:		0				
6.2 M67:		0				
6.2 M64:		0				
6.2 M65:		0				
6.2 M73:		0				
6.2 M79:		0				
6.2 M90:		0				
6.2 M94:		0				
6.2 M99:		0				
Industry Sector Code:		325				
Off Site Release Total:		0				
6.2 M20:		0				
6.2 M24:		0				
6.2 M26:		0				
6.2 M28:		0				
6.2 M93:		0				
Off Site Recycled Total:		0				
6.2 M56:		0				
6.2 M92:		0				
Off Site Energy Recovery :		0				
Industry Sector:		Chemicals				
6.2 M40 Non Metal:		0				
6.2 M50:		0				
6.2 M54:		0				
6.2 M61 Non Metal:		0				
6.2 M69:		0				
6.2 M95:		0				
Off Site Treated Total:		0				
6.2 Unclassified:		0				
6.2 Total Transfer:		0				
Total Releases:		0				
Primary SIC:		2836				
8.1 Releases:		0				
8.1a On Site Contained:		0				
8.1b On Site Other :		0				
8.1c Off Site Contain:		0				

<b>Map Key</b>	<b>Number of Records</b>	<b>Direction</b>	<b>Distance (mi/ft)</b>	<b>Elev/Diff (ft)</b>	<b>Site</b>	<b>DB</b>
<b>8.1d Off Site Other R:</b>	0					
<b>8.2 Energy Recover On:</b>	0					
<b>8.3 Energy Recover Of:</b>	0					
<b>8.4 Recycling On Site:</b>	0					
<b>8.5 Recycling Off Sit:</b>	0					
<b>8.6 Treatment On Site:</b>	79892					
<b>Production Wste (8.1- 8.7):</b>						
	79892					
<b>8.9 Production Ratio:</b>						
	1.1					
<b>Prod Ratio Or Activity:</b>						
<b>8.8 One Time Release:</b>						
	0					
<b>1994 Details</b>						
<b>TRI FD:</b>			94710CTTRB4THAN			
<b>Sic 2:</b>			NA			
<b>8.7 Treatment Off Site:</b>			0			
<b>Sic 3:</b>						
<b>Sic 4:</b>						
<b>Sic 5:</b>						
<b>Sic 6:</b>						
<b>Primary NAICS:</b>			325414			
<b>Naics 2:</b>						
<b>Naics 3:</b>						
<b>Naics 4:</b>						
<b>Naics 5:</b>						
<b>Year:</b>			1994			
<b>Naics 6:</b>						
<b>Doc Ctrl No:</b>			1394080201864			
<b>Chemical:</b>			PHOSPHORIC ACID			
<b>Elemental Metal Included:</b>			NO			
<b>Cas No Compound ID:</b>			007664382			
<b>SRS ID:</b>			152363			
<b>Clean Air Act Chemical:</b>			NO			
<b>Classification:</b>			TRI			
<b>Metal:</b>			NO			
<b>Metal Category:</b>			0			
<b>Parent Co Name:</b>			BAYER CORP			
<b>Carcinogen:</b>			NO			
<b>Form Type:</b>			R			
<b>Unit of Measure:</b>			Pounds			
<b>5.1 Fugitive Air:</b>			0			
<b>5.2 Stack Air:</b>			0			
<b>5.3 Water:</b>			0			
<b>5.4 Underground:</b>			0			
<b>5.4.1 Underground CL I:</b>			0			
<b>5.4.2 Underground C II-V:</b>			0			
<b>5.5.1 Landfills:</b>			0			
<b>Parent Co Db No:</b>			064960248			
<b>5.5.1a RCRA C Landfill:</b>			0			
<b>5.5.1b Other Landfills:</b>			0			
<b>5.5.2 Land Treatment:</b>			0			
<b>5.5.3 Surface Impndmnt:</b>			0			
<b>5.5.3a RCRA Surface IM:</b>			0			
<b>5.5.3b Other Surface I:</b>			0			
<b>5.5.4 Other Disposal:</b>			0			
<b>On Site Release Total:</b>			0			
<b>6.1 POTW TRNS RLSE:</b>			0			
<b>6.1 POTW TRNS TRT:</b>			0			
<b>Standard Parent Co Name:</b>						

Map Key	Number of Records	Direction	Distance (mi/ft)	Elev/Diff (ft)	Site	DB
<b>POTW Total Transfers:</b>	0					
6.2 M10:	0					
6.2 M41:	0					
6.2 M62:	0					
6.2 M40 Metal:	0					
6.2 M61 Metal:	0					
6.2 M71:	0					
6.2 M81:	0					
6.2 M82:	0					
6.2 M72:	0					
<b>Federal Facility:</b>	NO					
6.2 M63:	0					
6.2 M66:	0					
6.2 M67:	0					
6.2 M64:	0					
6.2 M65:	0					
6.2 M73:	0					
6.2 M79:	0					
6.2 M90:	0					
6.2 M94:	0					
6.2 M99:	0					
<b>Industry Sector Code:</b>	325					
<b>Off Site Release Total:</b>	0					
6.2 M20:	0					
6.2 M24:	0					
6.2 M26:	0					
6.2 M28:	0					
6.2 M93:	0					
<b>Off Site Recycled Total:</b>	0					
6.2 M56:	0					
6.2 M92:	0					
<b>Off Site Energy Recovery :</b>	0					
<b>Industry Sector:</b>	Chemicals					
6.2 M40 Non Metal:	0					
6.2 M50:	0					
6.2 M54:	0					
6.2 M61 Non Metal:	0					
6.2 M69:	0					
6.2 M95:	0					
<b>Off Site Treated Total:</b>	0					
6.2 Unclassified:	0					
6.2 Total Transfer:	0					
<b>Total Releases:</b>	0					
<b>Primary SIC:</b>	2836					
8.1 Releases:	0					
8.1a On Site Contained:	0					
8.1b On Site Other :	0					
8.1c Off Site Contain:	0					
8.1d Off Site Other R:	0					
8.2 Energy Recover On:	0					
8.3 Energy Recover Of:	0					
8.4 Recycling On Site:	0					
8.5 Recycling Off Sit:	0					
8.6 Treatment On Site:	100000					
<b>Production Wste (8.1- 8.7):</b>						
	100000					
<b>8.9 Production Ratio:</b>						
	.98					
<b>Prod Ratio Or Activity:</b>						
<b>8.8 One Time Release:</b>						
	0					

<b>Map Key</b>	<b>Number of Records</b>	<b>Direction</b>	<b>Distance (mi/ft)</b>	<b>Elev/Diff (ft)</b>	<b>Site</b>	<b>DB</b>
<b>1995 Details</b>						
TRI FD:			94710CTTRB4THAN			
Sic 2:			NA			
8.7 Treatment Off Site:			0			
Sic 3:						
Sic 4:						
Sic 5:						
Sic 6:						
Primary NAICS:			325414			
Naics 2:						
Naics 3:						
Naics 4:						
Naics 5:						
Year:			1995			
Naics 6:						
Doc Ctrl No:			1395090109289			
Chemical:			AMMONIA			
Elemental Metal Included:			NO			
Cas No Compound ID:			007664417			
SRS ID:			152389			
Clean Air Act Chemical:			NO			
Classification:			TRI			
Metal:			NO			
Metal Category:			0			
Parent Co Name:			BAYER CORP			
Carcinogen:			NO			
Form Type:			R			
Unit of Measure:			Pounds			
5.1 Fugitive Air:			0			
5.2 Stack Air:			0			
5.3 Water:			0			
5.4 Underground:			0			
5.4.1 Underground CL I:			0			
5.4.2 Underground C II-V:			0			
5.5.1 Landfills:			0			
Parent Co Db No:			064960248			
5.5.1a RCRA C Landfill:			0			
5.5.1b Other Landfills:			0			
5.5.2 Land Treatment:			0			
5.5.3 Surface Impndmnt:			0			
5.5.3a RCRA Surface IM:			0			
5.5.3b Other Surface I:			0			
5.5.4 Other Disposal:			0			
On Site Release Total:			0			
6.1 POTW TRNS RLSE:			0			
6.1 POTW TRNS TRT:			0			
Standard Parent Co Name:						
POTW Total Transfers:			0			
6.2 M10:			0			
6.2 M41:			0			
6.2 M62:			0			
6.2 M40 Metal:			0			
6.2 M61 Metal:			0			
6.2 M71:			0			
6.2 M81:			0			
6.2 M82:			0			
6.2 M72:			0			
Federal Facility:			NO			
6.2 M63:			0			
6.2 M66:			0			
6.2 M67:			0			
6.2 M64:			0			
6.2 M65:			0			
6.2 M73:			0			
6.2 M79:			0			
6.2 M90:			0			
6.2 M94:			0			
6.2 M99:			0			



<b>Map Key</b>	<b>Number of Records</b>	<b>Direction</b>	<b>Distance (mi/ft)</b>	<b>Elev/Diff (ft)</b>	<b>Site</b>	<b>DB</b>
<b>Industry Sector Code:</b>	325					
<b>Off Site Release Total:</b>	0					
<b>6.2 M20:</b>	0					
<b>6.2 M24:</b>	0					
<b>6.2 M26:</b>	0					
<b>6.2 M28:</b>	0					
<b>6.2 M93:</b>	0					
<b>Off Site Recycled Total:</b>	0					
<b>6.2 M56:</b>	0					
<b>6.2 M92:</b>	0					
<b>Off Site Energy Recovery :</b>	0					
<b>Industry Sector:</b>	Chemicals					
<b>6.2 M40 Non Metal:</b>	0					
<b>6.2 M50:</b>	0					
<b>6.2 M54:</b>	0					
<b>6.2 M61 Non Metal:</b>	0					
<b>6.2 M69:</b>	0					
<b>6.2 M95:</b>	0					
<b>Off Site Treated Total:</b>	0					
<b>6.2 Unclassified:</b>	0					
<b>6.2 Total Transfer:</b>	0					
<b>Total Releases:</b>	0					
<b>Primary SIC:</b>	2836					
<b>8.1 Releases:</b>	0					
<b>8.1a On Site Contained:</b>	0					
<b>8.1b On Site Other :</b>	0					
<b>8.1c Off Site Contain:</b>	0					
<b>8.1d Off Site Other R:</b>	0					
<b>8.2 Energy Recover On:</b>	0					
<b>8.3 Energy Recover Of:</b>	0					
<b>8.4 Recycling On Site:</b>	0					
<b>8.5 Recycling Off Sit:</b>	0					
<b>8.6 Treatment On Site:</b>	0					
<b>Production Wste (8.1- 8.7):</b>	0					
<b>8.9 Production Ratio:</b>	.98					
<b>Prod Ratio Or Activity:</b>						
<b>8.8 One Time Release:</b>	0					
<b>TRI FD:</b>	94710CTTRB4THAN					
<b>Sic 2:</b>	NA					
<b>8.7 Treatment Off Site:</b>	0					
<b>Sic 3:</b>						
<b>Sic 4:</b>						
<b>Sic 5:</b>						
<b>Sic 6:</b>						
<b>Primary NAICS:</b>	325414					
<b>Naics 2:</b>						
<b>Naics 3:</b>						
<b>Naics 4:</b>						
<b>Naics 5:</b>						
<b>Year:</b>	1995					
<b>Naics 6:</b>						
<b>Doc Ctrl No:</b>	1395090109277					
<b>Chemical:</b>	PHOSPHORIC ACID					
<b>Elemental Metal Included:</b>	NO					
<b>Cas No Compound ID:</b>	007664382					
<b>SRS ID:</b>	152363					
<b>Clean Air Act Chemical:</b>	NO					
<b>Classification:</b>	TRI					
<b>Metal:</b>	NO					

<b>Map Key</b>	<b>Number of Records</b>	<b>Direction</b>	<b>Distance (mi/ft)</b>	<b>Elev/Diff (ft)</b>	<b>Site</b>	<b>DB</b>
<b>Metal Category:</b>	0					
<b>Parent Co Name:</b>		BAYER CORP				
<b>Carcinogen:</b>		NO				
<b>Form Type:</b>		R				
<b>Unit of Measure:</b>		Pounds				
<b>5.1 Fugitive Air:</b>	0					
<b>5.2 Stack Air:</b>	0					
<b>5.3 Water:</b>	0					
<b>5.4 Underground:</b>	0					
<b>5.4.1 Underground CL I:</b>	0					
<b>5.4.2 Underground C II-V:</b>	0					
<b>5.5.1 Landfills:</b>	0					
<b>Parent Co Db No:</b>		064960248				
<b>5.5.1a RCRA C Landfill:</b>	0					
<b>5.5.1b Other Landfills:</b>	0					
<b>5.5.2 Land Treatment:</b>	0					
<b>5.5.3 Surface Impndmnt:</b>	0					
<b>5.5.3a RCRA Surface IM:</b>	0					
<b>5.5.3b Other Surface I:</b>	0					
<b>5.5.4 Other Disposal:</b>	0					
<b>On Site Release Total:</b>	0					
<b>6.1 POTW TRNS RLSE:</b>	0					
<b>6.1 POTW TRNS TRT:</b>	0					
<b>Standard Parent Co Name:</b>						
<b>POTW Total Transfers:</b>	0					
<b>6.2 M10:</b>	0					
<b>6.2 M41:</b>	0					
<b>6.2 M62:</b>	0					
<b>6.2 M40 Metal:</b>	0					
<b>6.2 M61 Metal:</b>	0					
<b>6.2 M71:</b>	0					
<b>6.2 M81:</b>	0					
<b>6.2 M82:</b>	0					
<b>6.2 M72:</b>	0					
<b>Federal Facility:</b>		NO				
<b>6.2 M63:</b>	0					
<b>6.2 M66:</b>	0					
<b>6.2 M67:</b>	0					
<b>6.2 M64:</b>	0					
<b>6.2 M65:</b>	0					
<b>6.2 M73:</b>	0					
<b>6.2 M79:</b>	0					
<b>6.2 M90:</b>	0					
<b>6.2 M94:</b>	0					
<b>6.2 M99:</b>	0					
<b>Industry Sector Code:</b>		325				
<b>Off Site Release Total:</b>	0					
<b>6.2 M20:</b>	0					
<b>6.2 M24:</b>	0					
<b>6.2 M26:</b>	0					
<b>6.2 M28:</b>	0					
<b>6.2 M93:</b>	0					
<b>Off Site Recycled Total:</b>	0					
<b>6.2 M56:</b>	0					
<b>6.2 M92:</b>	0					
<b>Off Site Energy Recovery :</b>	0					
<b>Industry Sector:</b>		Chemicals				
<b>6.2 M40 Non Metal:</b>	0					
<b>6.2 M50:</b>	0					
<b>6.2 M54:</b>	0					
<b>6.2 M61 Non Metal:</b>	0					
<b>6.2 M69:</b>	0					
<b>6.2 M95:</b>	0					
<b>Off Site Treated Total:</b>	0					
<b>6.2 Unclassified:</b>	0					
<b>6.2 Total Transfer:</b>	0					
<b>Total Releases:</b>	0					
<b>Primary SIC:</b>		2836				
<b>8.1 Releases:</b>	0					

Map Key	Number of Records	Direction	Distance (mi/ft)	Elev/Diff (ft)	Site	DB
8.1a On Site Contained:	0					
8.1b On Site Other :	0					
8.1c Off Site Contain:	0					
8.1d Off Site Other R:	0					
8.2 Energy Recover On:	0					
8.3 Energy Recover Of:	0					
8.4 Recycling On Site:	0					
8.5 Recycling Off Sit:	0					
8.6 Treatment On Site:	95792					
Production Wste (8.1- 8.7):						
	95792					
8.9 Production Ratio:						
	.98					
Prod Ratio Or Activity:						
8.8 One Time Release:						
	0					
<b><u>1996 Details</u></b>						
TRI FD:			94710CTTRB4THAN			
Sic 2:			NA			
8.7 Treatment Off Site:			0			
Sic 3:						
Sic 4:						
Sic 5:						
Sic 6:						
Primary NAICS:			325414			
Naics 2:						
Naics 3:						
Naics 4:						
Naics 5:						
Year:			1996			
Naics 6:						
Doc Ctrl No:			1396100068030			
Chemical:			PHOSPHORIC ACID			
Elemental Metal Included:			NO			
Cas No Compound ID:			007664382			
SRS ID:			152363			
Clean Air Act Chemical:			NO			
Classification:			TRI			
Metal:			NO			
Metal Category:			0			
Parent Co Name:			BAYER CORP			
Carcinogen:			NO			
Form Type:			R			
Unit of Measure:			Pounds			
5.1 Fugitive Air:			0			
5.2 Stack Air:			0			
5.3 Water:			0			
5.4 Underground:			0			
5.4.1 Underground CL I:			0			
5.4.2 Underground C II-V:			0			
5.5.1 Landfills:			0			
Parent Co Db No:			064960248			
5.5.1a RCRA C Landfill:			0			
5.5.1b Other Landfills:			0			
5.5.2 Land Treatment:			0			
5.5.3 Surface Impndmnt:			0			
5.5.3a RCRA Surface IM:			0			
5.5.3b Other Surface I:			0			
5.5.4 Other Disposal:			0			
On Site Release Total:			0			

<b>Map Key</b>	<b>Number of Records</b>	<b>Direction</b>	<b>Distance (mi/ft)</b>	<b>Elev/Diff (ft)</b>	<b>Site</b>	<b>DB</b>
6.1 POTW TRNS RLSE:	0					
6.1 POTW TRNS TRT:	0					
Standard Parent Co Name:						
POTW Total Transfers:	0					
6.2 M10:	0					
6.2 M41:	0					
6.2 M62:	0					
6.2 M40 Metal:	0					
6.2 M61 Metal:	0					
6.2 M71:	0					
6.2 M81:	0					
6.2 M82:	0					
6.2 M72:	0					
Federal Facility:	NO					
6.2 M63:	0					
6.2 M66:	0					
6.2 M67:	0					
6.2 M64:	0					
6.2 M65:	0					
6.2 M73:	0					
6.2 M79:	0					
6.2 M90:	0					
6.2 M94:	0					
6.2 M99:	0					
Industry Sector Code:	325					
Off Site Release Total:	0					
6.2 M20:	0					
6.2 M24:	0					
6.2 M26:	0					
6.2 M28:	0					
6.2 M93:	0					
Off Site Recycled Total:	0					
6.2 M56:	0					
6.2 M92:	0					
Off Site Energy Recovery :	0					
Industry Sector:	Chemicals					
6.2 M40 Non Metal:	0					
6.2 M50:	0					
6.2 M54:	0					
6.2 M61 Non Metal:	0					
6.2 M69:	0					
6.2 M95:	0					
Off Site Treated Total:	0					
6.2 Unclassified:	0					
6.2 Total Transfer:	0					
Total Releases:	0					
Primary SIC:	2836					
8.1 Releases:	0					
8.1a On Site Contained:	0					
8.1b On Site Other :	0					
8.1c Off Site Contain:	0					
8.1d Off Site Other R:	0					
8.2 Energy Recover On:	0					
8.3 Energy Recover Of:	0					
8.4 Recycling On Site:	0					
8.5 Recycling Off Sit:	0					
8.6 Treatment On Site:	86696					
Production Wste (8.1- 8.7):						
86696						
8.9 Production Ratio:						
.9						
Prod Ratio Or Activity:						
8.8 One Time Release:						
0						

<b>Map Key</b>	<b>Number of Records</b>	<b>Direction</b>	<b>Distance (mi/ft)</b>	<b>Elev/Diff (ft)</b>	<b>Site</b>	<b>DB</b>
<b>TRI FD:</b>			94710CTTRB4THAN			
<b>Sic 2:</b>			NA			
<b>8.7 Treatment Off Site:</b>			0			
<b>Sic 3:</b>						
<b>Sic 4:</b>						
<b>Sic 5:</b>						
<b>Sic 6:</b>						
<b>Primary NAICS:</b>			325414			
<b>Naics 2:</b>						
<b>Naics 3:</b>						
<b>Naics 4:</b>						
<b>Naics 5:</b>						
<b>Year:</b>			1996			
<b>Naics 6:</b>						
<b>Doc Ctrl No:</b>			1396100068028			
<b>Chemical:</b>			AMMONIA			
<b>Elemental Metal Included:</b>			NO			
<b>Cas No Compound ID:</b>			007664417			
<b>SRS ID:</b>			152389			
<b>Clean Air Act Chemical:</b>			NO			
<b>Classification:</b>			TRI			
<b>Metal:</b>			NO			
<b>Metal Category:</b>			0			
<b>Parent Co Name:</b>			BAYER CORP			
<b>Carcinogen:</b>			NO			
<b>Form Type:</b>			R			
<b>Unit of Measure:</b>			Pounds			
<b>5.1 Fugitive Air:</b>			0			
<b>5.2 Stack Air:</b>			0			
<b>5.3 Water:</b>			0			
<b>5.4 Underground:</b>			0			
<b>5.4.1 Underground CL I:</b>			0			
<b>5.4.2 Underground C II-V:</b>			0			
<b>5.5.1 Landfills:</b>			0			
<b>Parent Co Db No:</b>			064960248			
<b>5.5.1a RCRA C Landfill:</b>			0			
<b>5.5.1b Other Landfills:</b>			0			
<b>5.5.2 Land Treatment:</b>			0			
<b>5.5.3 Surface Impndmnt:</b>			0			
<b>5.5.3a RCRA Surface IM:</b>			0			
<b>5.5.3b Other Surface I:</b>			0			
<b>5.5.4 Other Disposal:</b>			0			
<b>On Site Release Total:</b>			0			
<b>6.1 POTW TRNS RLSE:</b>			0			
<b>6.1 POTW TRNS TRT:</b>			0			
<b>Standard Parent Co Name:</b>						
<b>POTW Total Transfers:</b>			0			
<b>6.2 M10:</b>			0			
<b>6.2 M41:</b>			0			
<b>6.2 M62:</b>			0			
<b>6.2 M40 Metal:</b>			0			
<b>6.2 M61 Metal:</b>			0			
<b>6.2 M71:</b>			0			
<b>6.2 M81:</b>			0			
<b>6.2 M82:</b>			0			
<b>6.2 M72:</b>			0			
<b>Federal Facility:</b>			NO			
<b>6.2 M63:</b>			0			
<b>6.2 M66:</b>			0			
<b>6.2 M67:</b>			0			
<b>6.2 M64:</b>			0			
<b>6.2 M65:</b>			0			
<b>6.2 M73:</b>			0			
<b>6.2 M79:</b>			0			
<b>6.2 M90:</b>			0			
<b>6.2 M94:</b>			0			
<b>6.2 M99:</b>			0			

Map Key	Number of Records	Direction	Distance (mi/ft)	Elev/Diff (ft)	Site	DB
<b>Industry Sector Code:</b>		325				
<b>Off Site Release Total:</b>		0				
<b>6.2 M20:</b>		0				
<b>6.2 M24:</b>		0				
<b>6.2 M26:</b>		0				
<b>6.2 M28:</b>		0				
<b>6.2 M93:</b>		0				
<b>Off Site Recycled Total:</b>		0				
<b>6.2 M56:</b>		0				
<b>6.2 M92:</b>		0				
<b>Off Site Energy Recovery :</b>		0				
<b>Industry Sector:</b>		Chemicals				
<b>6.2 M40 Non Metal:</b>		0				
<b>6.2 M50:</b>		0				
<b>6.2 M54:</b>		0				
<b>6.2 M61 Non Metal:</b>		0				
<b>6.2 M69:</b>		0				
<b>6.2 M95:</b>		0				
<b>Off Site Treated Total:</b>		0				
<b>6.2 Unclassified:</b>		0				
<b>6.2 Total Transfer:</b>		0				
<b>Total Releases:</b>		0				
<b>Primary SIC:</b>		2836				
<b>8.1 Releases:</b>		0				
<b>8.1a On Site Contained:</b>		0				
<b>8.1b On Site Other :</b>		0				
<b>8.1c Off Site Contain:</b>		0				
<b>8.1d Off Site Other R:</b>		0				
<b>8.2 Energy Recover On:</b>		0				
<b>8.3 Energy Recover Of:</b>		0				
<b>8.4 Recycling On Site:</b>		0				
<b>8.5 Recycling Off Sit:</b>		0				
<b>8.6 Treatment On Site:</b>		0				
<b>Production Wste (8.1- 8.7):</b>		0				
<b>8.9 Production Ratio:</b>		.98				
<b>Prod Ratio Or Activity:</b>		0				
<b>8.8 One Time Release:</b>		0				
<b><u>1997 Details</u></b>						
<b>TRI FD:</b>		94710CTTRB4THAN				
<b>Sic 2:</b>		NA				
<b>8.7 Treatment Off Site:</b>		0				
<b>Sic 3:</b>						
<b>Sic 4:</b>						
<b>Sic 5:</b>						
<b>Sic 6:</b>						
<b>Primary NAICS:</b>		325414				
<b>Naics 2:</b>						
<b>Naics 3:</b>						
<b>Naics 4:</b>						
<b>Naics 5:</b>						
<b>Year:</b>		1997				
<b>Naics 6:</b>						
<b>Doc Ctrl No:</b>		1397110423821				
<b>Chemical:</b>		PHOSPHORIC ACID				
<b>Elemental Metal Included:</b>		NO				
<b>Cas No Compound ID:</b>		007664382				
<b>SRS ID:</b>		152363				

<b>Map Key</b>	<b>Number of Records</b>	<b>Direction</b>	<b>Distance (mi/ft)</b>	<b>Elev/Diff (ft)</b>	<b>Site</b>	<b>DB</b>
<b>Clean Air Act Chemical:</b>		NO				
<b>Classification:</b>		TRI				
<b>Metal:</b>		NO				
<b>Metal Category:</b>		0				
<b>Parent Co Name:</b>		BAYER CORP				
<b>Carcinogen:</b>		NO				
<b>Form Type:</b>		R				
<b>Unit of Measure:</b>		Pounds				
<b>5.1 Fugitive Air:</b>		0				
<b>5.2 Stack Air:</b>		0				
<b>5.3 Water:</b>		0				
<b>5.4 Underground:</b>		0				
<b>5.4.1 Underground CL I:</b>		0				
<b>5.4.2 Underground C II-V:</b>		0				
<b>5.5.1 Landfills:</b>		0				
<b>Parent Co Db No:</b>		064960248				
<b>5.5.1a RCRA C Landfill:</b>		0				
<b>5.5.1b Other Landfills:</b>		0				
<b>5.5.2 Land Treatment:</b>		0				
<b>5.5.3 Surface Impndmnt:</b>		0				
<b>5.5.3a RCRA Surface IM:</b>		0				
<b>5.5.3b Other Surface I:</b>		0				
<b>5.5.4 Other Disposal:</b>		0				
<b>On Site Release Total:</b>		0				
<b>6.1 POTW TRNS RLSE:</b>		0				
<b>6.1 POTW TRNS TRT:</b>		0				
<b>Standard Parent Co Name:</b>						
<b>POTW Total Transfers:</b>		0				
<b>6.2 M10:</b>		0				
<b>6.2 M41:</b>		0				
<b>6.2 M62:</b>		0				
<b>6.2 M40 Metal:</b>		0				
<b>6.2 M61 Metal:</b>		0				
<b>6.2 M71:</b>		0				
<b>6.2 M81:</b>		0				
<b>6.2 M82:</b>		0				
<b>6.2 M72:</b>		0				
<b>Federal Facility:</b>		NO				
<b>6.2 M63:</b>		0				
<b>6.2 M66:</b>		0				
<b>6.2 M67:</b>		0				
<b>6.2 M64:</b>		0				
<b>6.2 M65:</b>		0				
<b>6.2 M73:</b>		0				
<b>6.2 M79:</b>		0				
<b>6.2 M90:</b>		0				
<b>6.2 M94:</b>		0				
<b>6.2 M99:</b>		0				
<b>Industry Sector Code:</b>		325				
<b>Off Site Release Total:</b>		0				
<b>6.2 M20:</b>		0				
<b>6.2 M24:</b>		0				
<b>6.2 M26:</b>		0				
<b>6.2 M28:</b>		0				
<b>6.2 M93:</b>		0				
<b>Off Site Recycled Total:</b>		0				
<b>6.2 M56:</b>		0				
<b>6.2 M92:</b>		0				
<b>Off Site Energy Recovery :</b>		0				
<b>Industry Sector:</b>		Chemicals				
<b>6.2 M40 Non Metal:</b>		0				
<b>6.2 M50:</b>		0				
<b>6.2 M54:</b>		0				
<b>6.2 M61 Non Metal:</b>		0				
<b>6.2 M69:</b>		0				
<b>6.2 M95:</b>		0				
<b>Off Site Treated Total:</b>		0				
<b>6.2 Unclassified:</b>		0				
<b>6.2 Total Transfer:</b>		0				

<b>Map Key</b>	<b>Number of Records</b>	<b>Direction</b>	<b>Distance (mi/ft)</b>	<b>Elev/Diff (ft)</b>	<b>Site</b>	<b>DB</b>
<b>Total Releases:</b>	0					
<b>Primary SIC:</b>	2836					
<b>8.1 Releases:</b>	0					
<b>8.1a On Site Contained:</b>	0					
<b>8.1b On Site Other :</b>	0					
<b>8.1c Off Site Contain:</b>	0					
<b>8.1d Off Site Other R:</b>	0					
<b>8.2 Energy Recover On:</b>	0					
<b>8.3 Energy Recover Of:</b>	0					
<b>8.4 Recycling On Site:</b>	0					
<b>8.5 Recycling Off Sit:</b>	0					
<b>8.6 Treatment On Site:</b>	95366					
<b>Production Wste (8.1- 8.7):</b>						
	95366					
<b>8.9 Production Ratio:</b>						
	.9					
<b>Prod Ratio Or Activity:</b>						
<b>8.8 One Time Release:</b>						
	0					
<b>TRI FD:</b>			94710CTTRB4THAN			
<b>Sic 2:</b>			NA			
<b>8.7 Treatment Off Site:</b>			0			
<b>Sic 3:</b>						
<b>Sic 4:</b>						
<b>Sic 5:</b>						
<b>Sic 6:</b>						
<b>Primary NAICS:</b>			325414			
<b>Naics 2:</b>						
<b>Naics 3:</b>						
<b>Naics 4:</b>						
<b>Naics 5:</b>						
<b>Year:</b>			1997			
<b>Naics 6:</b>						
<b>Doc Ctrl No:</b>			1397110423819			
<b>Chemical:</b>			AMMONIA			
<b>Elemental Metal Included:</b>			NO			
<b>Cas No Compound ID:</b>			007664417			
<b>SRS ID:</b>			152389			
<b>Clean Air Act Chemical:</b>			NO			
<b>Classification:</b>			TRI			
<b>Metal:</b>			NO			
<b>Metal Category:</b>			0			
<b>Parent Co Name:</b>			BAYER CORP			
<b>Carcinogen:</b>			NO			
<b>Form Type:</b>			R			
<b>Unit of Measure:</b>			Pounds			
<b>5.1 Fugitive Air:</b>			0			
<b>5.2 Stack Air:</b>			0			
<b>5.3 Water:</b>			0			
<b>5.4 Underground:</b>			0			
<b>5.4.1 Underground CL I:</b>			0			
<b>5.4.2 Underground C II-V:</b>			0			
<b>5.5.1 Landfills:</b>			0			
<b>Parent Co Db No:</b>			064960248			
<b>5.5.1a RCRA C Landfill:</b>			0			
<b>5.5.1b Other Landfills:</b>			0			
<b>5.5.2 Land Treatment:</b>			0			
<b>5.5.3 Surface Impndmnt:</b>			0			
<b>5.5.3a RCRA Surface IM:</b>			0			
<b>5.5.3b Other Surface I:</b>			0			
<b>5.5.4 Other Disposal:</b>			0			
<b>On Site Release Total:</b>			0			



Map Key	Number of Records	Direction	Distance (mi/ft)	Elev/Diff (ft)	Site	DB
6.1 POTW TRNS RLSE:	0					
6.1 POTW TRNS TRT:	0					
Standard Parent Co Name:						
POTW Total Transfers:	0					
6.2 M10:	0					
6.2 M41:	0					
6.2 M62:	0					
6.2 M40 Metal:	0					
6.2 M61 Metal:	0					
6.2 M71:	0					
6.2 M81:	0					
6.2 M82:	0					
6.2 M72:	0					
Federal Facility:	NO					
6.2 M63:	0					
6.2 M66:	0					
6.2 M67:	0					
6.2 M64:	0					
6.2 M65:	0					
6.2 M73:	0					
6.2 M79:	0					
6.2 M90:	0					
6.2 M94:	0					
6.2 M99:	0					
Industry Sector Code:	325					
Off Site Release Total:	0					
6.2 M20:	0					
6.2 M24:	0					
6.2 M26:	0					
6.2 M28:	0					
6.2 M93:	0					
Off Site Recycled Total:	0					
6.2 M56:	0					
6.2 M92:	0					
Off Site Energy Recovery :	0					
Industry Sector:	Chemicals					
6.2 M40 Non Metal:	0					
6.2 M50:	0					
6.2 M54:	0					
6.2 M61 Non Metal:	0					
6.2 M69:	0					
6.2 M95:	0					
Off Site Treated Total:	0					
6.2 Unclassified:	0					
6.2 Total Transfer:	0					
Total Releases:	0					
Primary SIC:	2836					
8.1 Releases:	0					
8.1a On Site Contained:	0					
8.1b On Site Other :	0					
8.1c Off Site Contain:	0					
8.1d Off Site Other R:	0					
8.2 Energy Recover On:	0					
8.3 Energy Recover Of:	0					
8.4 Recycling On Site:	0					
8.5 Recycling Off Sit:	0					
8.6 Treatment On Site:	0					
Production Wste (8.1- 8.7):						
0						
8.9 Production Ratio:						
.98						
Prod Ratio Or Activity:						
8.8 One Time Release:						
0						

Map Key	Number of Records	Direction	Distance (mi/ft)	Elev/Diff (ft)	Site	DB
---------	-------------------	-----------	------------------	----------------	------	----

**1998 Details**

TRI FD:			94710CTTRB4THAN			
Sic 2:			NA			
8.7 Treatment Off Site:			0			
Sic 3:						
Sic 4:						
Sic 5:						
Sic 6:						
Primary NAICS:			325414			
Naics 2:						
Naics 3:						
Naics 4:						
Naics 5:						
Year:			1998			
Naics 6:						
Doc Ctrl No:			1398120020540			
Chemical:			AMMONIA			
Elemental Metal Included:			NO			
Cas No Compound ID:			007664417			
SRS ID:			152389			
Clean Air Act Chemical:			NO			
Classification:			TRI			
Metal:			NO			
Metal Category:			0			
Parent Co Name:			BAYER CORP			
Carcinogen:			NO			
Form Type:			R			
Unit of Measure:			Pounds			
5.1 Fugitive Air:			0			
5.2 Stack Air:			0			
5.3 Water:			0			
5.4 Underground:			0			
5.4.1 Underground CL I:			0			
5.4.2 Underground C II-V:			0			
5.5.1 Landfills:			0			
Parent Co Db No:			064960248			
5.5.1a RCRA C Landfill:			0			
5.5.1b Other Landfills:			0			
5.5.2 Land Treatment:			0			
5.5.3 Surface Impndmnt:			0			
5.5.3a RCRA Surface IM:			0			
5.5.3b Other Surface I:			0			
5.5.4 Other Disposal:			0			
On Site Release Total:			0			
6.1 POTW TRNS RLSE:			0			
6.1 POTW TRNS TRT:			0			
Standard Parent Co Name:						
POTW Total Transfers:			0			
6.2 M10:			0			
6.2 M41:			0			
6.2 M62:			0			
6.2 M40 Metal:			0			
6.2 M61 Metal:			0			
6.2 M71:			0			
6.2 M81:			0			
6.2 M82:			0			
6.2 M72:			0			
Federal Facility:			NO			
6.2 M63:			0			
6.2 M66:			0			
6.2 M67:			0			
6.2 M64:			0			
6.2 M65:			0			
6.2 M73:			0			
6.2 M79:			0			

<b>Map Key</b>	<b>Number of Records</b>	<b>Direction</b>	<b>Distance (mi/ft)</b>	<b>Elev/Diff (ft)</b>	<b>Site</b>	<b>DB</b>
6.2 M90:	0					
6.2 M94:	0					
6.2 M99:	0					
Industry Sector Code:	325					
Off Site Release Total:	0					
6.2 M20:	0					
6.2 M24:	0					
6.2 M26:	0					
6.2 M28:	0					
6.2 M93:	0					
Off Site Recycled Total:	0					
6.2 M56:	0					
6.2 M92:	0					
Off Site Energy Recovery :	0					
Industry Sector:	Chemicals					
6.2 M40 Non Metal:	0					
6.2 M50:	0					
6.2 M54:	0					
6.2 M61 Non Metal:	0					
6.2 M69:	0					
6.2 M95:	0					
Off Site Treated Total:	0					
6.2 Unclassified:	0					
6.2 Total Transfer:	0					
Total Releases:	0					
Primary SIC:	2836					
8.1 Releases:	0					
8.1a On Site Contained:	0					
8.1b On Site Other :	0					
8.1c Off Site Contain:	0					
8.1d Off Site Other R:	0					
8.2 Energy Recover On:	0					
8.3 Energy Recover Of:	0					
8.4 Recycling On Site:	0					
8.5 Recycling Off Sit:	0					
8.6 Treatment On Site:	0					
Production Wste (8.1- 8.7):	0					
0						
8.9 Production Ratio:						
1						
Prod Ratio Or Activity:						
8.8 One Time Release:						
0						
TRI FD:	94710CTTRB4THAN					
Sic 2:	NA					
8.7 Treatment Off Site:	0					
Sic 3:						
Sic 4:						
Sic 5:						
Sic 6:						
Primary NAICS:	325414					
Naics 2:						
Naics 3:						
Naics 4:						
Naics 5:						
Year:	1998					
Naics 6:						
Doc Ctrl No:	1398120020553					
Chemical:	PHOSPHORIC ACID					
Elemental Metal Included:	NO					
Cas No Compound ID:	007664382					
SRS ID:	152363					

<b>Map Key</b>	<b>Number of Records</b>	<b>Direction</b>	<b>Distance (mi/ft)</b>	<b>Elev/Diff (ft)</b>	<b>Site</b>	<b>DB</b>
<b>Clean Air Act Chemical:</b>		NO				
<b>Classification:</b>		TRI				
<b>Metal:</b>		NO				
<b>Metal Category:</b>		0				
<b>Parent Co Name:</b>		BAYER CORP				
<b>Carcinogen:</b>		NO				
<b>Form Type:</b>		R				
<b>Unit of Measure:</b>		Pounds				
<b>5.1 Fugitive Air:</b>		0				
<b>5.2 Stack Air:</b>		0				
<b>5.3 Water:</b>		0				
<b>5.4 Underground:</b>		0				
<b>5.4.1 Underground CL I:</b>		0				
<b>5.4.2 Underground C II-V:</b>		0				
<b>5.5.1 Landfills:</b>		0				
<b>Parent Co Db No:</b>		064960248				
<b>5.5.1a RCRA C Landfill:</b>		0				
<b>5.5.1b Other Landfills:</b>		0				
<b>5.5.2 Land Treatment:</b>		0				
<b>5.5.3 Surface Impndmnt:</b>		0				
<b>5.5.3a RCRA Surface IM:</b>		0				
<b>5.5.3b Other Surface I:</b>		0				
<b>5.5.4 Other Disposal:</b>		0				
<b>On Site Release Total:</b>		0				
<b>6.1 POTW TRNS RLSE:</b>		0				
<b>6.1 POTW TRNS TRT:</b>		0				
<b>Standard Parent Co Name:</b>						
<b>POTW Total Transfers:</b>		0				
<b>6.2 M10:</b>		0				
<b>6.2 M41:</b>		0				
<b>6.2 M62:</b>		0				
<b>6.2 M40 Metal:</b>		0				
<b>6.2 M61 Metal:</b>		0				
<b>6.2 M71:</b>		0				
<b>6.2 M81:</b>		0				
<b>6.2 M82:</b>		0				
<b>6.2 M72:</b>		0				
<b>Federal Facility:</b>		NO				
<b>6.2 M63:</b>		0				
<b>6.2 M66:</b>		0				
<b>6.2 M67:</b>		0				
<b>6.2 M64:</b>		0				
<b>6.2 M65:</b>		0				
<b>6.2 M73:</b>		0				
<b>6.2 M79:</b>		0				
<b>6.2 M90:</b>		0				
<b>6.2 M94:</b>		0				
<b>6.2 M99:</b>		0				
<b>Industry Sector Code:</b>		325				
<b>Off Site Release Total:</b>		0				
<b>6.2 M20:</b>		0				
<b>6.2 M24:</b>		0				
<b>6.2 M26:</b>		0				
<b>6.2 M28:</b>		0				
<b>6.2 M93:</b>		0				
<b>Off Site Recycled Total:</b>		0				
<b>6.2 M56:</b>		0				
<b>6.2 M92:</b>		0				
<b>Off Site Energy Recovery :</b>		0				
<b>Industry Sector:</b>		Chemicals				
<b>6.2 M40 Non Metal:</b>		0				
<b>6.2 M50:</b>		0				
<b>6.2 M54:</b>		0				
<b>6.2 M61 Non Metal:</b>		0				
<b>6.2 M69:</b>		0				
<b>6.2 M95:</b>		0				
<b>Off Site Treated Total:</b>		0				
<b>6.2 Unclassified:</b>		0				
<b>6.2 Total Transfer:</b>		0				

<b>Map Key</b>	<b>Number of Records</b>	<b>Direction</b>	<b>Distance (mi/ft)</b>	<b>Elev/Diff (ft)</b>	<b>Site</b>	<b>DB</b>
<b>Total Releases:</b>	0					
<b>Primary SIC:</b>	2836					
<b>8.1 Releases:</b>	0					
<b>8.1a On Site Contained:</b>	0					
<b>8.1b On Site Other :</b>	0					
<b>8.1c Off Site Contain:</b>	0					
<b>8.1d Off Site Other R:</b>	0					
<b>8.2 Energy Recover On:</b>	0					
<b>8.3 Energy Recover Of:</b>	0					
<b>8.4 Recycling On Site:</b>	0					
<b>8.5 Recycling Off Sit:</b>	0					
<b>8.6 Treatment On Site:</b>	101824					
<b>Production Wste (8.1- 8.7):</b>						
101824						
<b>8.9 Production Ratio:</b>						
1.06						
<b>Prod Ratio Or Activity:</b>						
<b>8.8 One Time Release:</b>						
0						
<b><u>1999 Details</u></b>						
<b>TRI FD:</b>			94710CTTRB4THAN			
<b>Sic 2:</b>			NA			
<b>8.7 Treatment Off Site:</b>			0			
<b>Sic 3:</b>						
<b>Sic 4:</b>						
<b>Sic 5:</b>						
<b>Sic 6:</b>						
<b>Primary NAICS:</b>	325414					
<b>Naics 2:</b>						
<b>Naics 3:</b>						
<b>Naics 4:</b>						
<b>Naics 5:</b>						
<b>Year:</b>	1999					
<b>Naics 6:</b>						
<b>Doc Ctrl No:</b>	1399130119151					
<b>Chemical:</b>	AMMONIA					
<b>Elemental Metal Included:</b>	NO					
<b>Cas No Compound ID:</b>	007664417					
<b>SRS ID:</b>	152389					
<b>Clean Air Act Chemical:</b>	NO					
<b>Classification:</b>	TRI					
<b>Metal:</b>	NO					
<b>Metal Category:</b>	0					
<b>Parent Co Name:</b>	BAYER CORP					
<b>Carcinogen:</b>	NO					
<b>Form Type:</b>	R					
<b>Unit of Measure:</b>	Pounds					
<b>5.1 Fugitive Air:</b>	0					
<b>5.2 Stack Air:</b>	0					
<b>5.3 Water:</b>	0					
<b>5.4 Underground:</b>	0					
<b>5.4.1 Underground CL I:</b>	0					
<b>5.4.2 Underground C II-V:</b>	0					
<b>5.5.1 Landfills:</b>	0					
<b>Parent Co Db No:</b>	064960248					
<b>5.5.1a RCRA C Landfill:</b>	0					
<b>5.5.1b Other Landfills:</b>	0					
<b>5.5.2 Land Treatment:</b>	0					
<b>5.5.3 Surface Impndmnt:</b>	0					
<b>5.5.3a RCRA Surface IM:</b>	0					

<b>Map Key</b>	<b>Number of Records</b>	<b>Direction</b>	<b>Distance (mi/ft)</b>	<b>Elev/Diff (ft)</b>	<b>Site</b>	<b>DB</b>
5.5.3b Other Surface I:	0					
5.5.4 Other Disposal:	0					
On Site Release Total:	0					
6.1 POTW TRNS RLSE:	0					
6.1 POTW TRNS TRT:	0					
Standard Parent Co Name:						
POTW Total Transfers:	0					
6.2 M10:	0					
6.2 M41:	0					
6.2 M62:	0					
6.2 M40 Metal:	0					
6.2 M61 Metal:	0					
6.2 M71:	0					
6.2 M81:	0					
6.2 M82:	0					
6.2 M72:	0					
Federal Facility:	NO					
6.2 M63:	0					
6.2 M66:	0					
6.2 M67:	0					
6.2 M64:	0					
6.2 M65:	0					
6.2 M73:	0					
6.2 M79:	0					
6.2 M90:	0					
6.2 M94:	0					
6.2 M99:	0					
Industry Sector Code:	325					
Off Site Release Total:	0					
6.2 M20:	0					
6.2 M24:	0					
6.2 M26:	0					
6.2 M28:	0					
6.2 M93:	0					
Off Site Recycled Total:	0					
6.2 M56:	0					
6.2 M92:	0					
Off Site Energy Recovery :	0					
Industry Sector:	Chemicals					
6.2 M40 Non Metal:	0					
6.2 M50:	0					
6.2 M54:	0					
6.2 M61 Non Metal:	0					
6.2 M69:	0					
6.2 M95:	0					
Off Site Treated Total:	0					
6.2 Unclassified:	0					
6.2 Total Transfer:	0					
Total Releases:	0					
Primary SIC:	2836					
8.1 Releases:	0					
8.1a On Site Contained:	0					
8.1b On Site Other :	0					
8.1c Off Site Contain:	0					
8.1d Off Site Other R:	0					
8.2 Energy Recover On:	0					
8.3 Energy Recover Of:	0					
8.4 Recycling On Site:	0					
8.5 Recycling Off Sit:	0					
8.6 Treatment On Site:	0					
Production Wste (8.1- 8.7):						
0						
8.9 Production Ratio:						
1						
Prod Ratio Or Activity:						

Map Key	Number of Records	Direction	Distance (mi/ft)	Elev/Diff (ft)	Site	DB
---------	-------------------	-----------	------------------	----------------	------	----

8.8 One Time Release:

2000 Details

TRI FD:	94710CTTRB4THAN
Sic 2:	NA
8.7 Treatment Off Site:	0
Sic 3:	
Sic 4:	
Sic 5:	
Sic 6:	
Primary NAICS:	325414
Naics 2:	
Naics 3:	
Naics 4:	
Naics 5:	
Year:	2000
Naics 6:	
Doc Ctrl No:	1300140180821
Chemical:	AMMONIA
Elemental Metal Included:	NO
Cas No Compound ID:	007664417
SRS ID:	152389
Clean Air Act Chemical:	NO
Classification:	TRI
Metal:	NO
Metal Category:	0
Parent Co Name:	BAYER CORP
Carcinogen:	NO
Form Type:	R
Unit of Measure:	Pounds
5.1 Fugitive Air:	0
5.2 Stack Air:	0
5.3 Water:	0
5.4 Underground:	0
5.4.1 Underground CL I:	0
5.4.2 Underground C II-V:	0
5.5.1 Landfills:	0
Parent Co Db No:	064960248
5.5.1a RCRA C Landfill:	0
5.5.1b Other Landfills:	0
5.5.2 Land Treatment:	0
5.5.3 Surface Impndmnt:	0
5.5.3a RCRA Surface IM:	0
5.5.3b Other Surface I:	0
5.5.4 Other Disposal:	0
On Site Release Total:	0
6.1 POTW TRNS RLSE:	0
6.1 POTW TRNS TRT:	0
Standard Parent Co Name:	
POTW Total Transfers:	0
6.2 M10:	0
6.2 M41:	0
6.2 M62:	0
6.2 M40 Metal:	0
6.2 M61 Metal:	0
6.2 M71:	0
6.2 M81:	0
6.2 M82:	0
6.2 M72:	0
Federal Facility:	NO
6.2 M63:	0
6.2 M66:	0
6.2 M67:	0
6.2 M64:	0
6.2 M65:	0
6.2 M73:	0

Map Key	Number of Records	Direction	Distance (mi/ft)	Elev/Diff (ft)	Site	DB
6.2 M79:			0			
6.2 M90:			0			
6.2 M94:			0			
6.2 M99:			0			
Industry Sector Code:			325			
Off Site Release Total:			0			
6.2 M20:			0			
6.2 M24:			0			
6.2 M26:			0			
6.2 M28:			0			
6.2 M93:			0			
Off Site Recycled Total:			0			
6.2 M56:			0			
6.2 M92:			0			
Off Site Energy Recovery :			0			
Industry Sector:			Chemicals			
6.2 M40 Non Metal:			0			
6.2 M50:			0			
6.2 M54:			0			
6.2 M61 Non Metal:			0			
6.2 M69:			0			
6.2 M95:			0			
Off Site Treated Total:			0			
6.2 Unclassified:			0			
6.2 Total Transfer:			0			
Total Releases:			0			
Primary SIC:			2836			
8.1 Releases:			0			
8.1a On Site Contained:			0			
8.1b On Site Other :			0			
8.1c Off Site Contain:			0			
8.1d Off Site Other R:			0			
8.2 Energy Recover On:			0			
8.3 Energy Recover Of:			0			
8.4 Recycling On Site:			0			
8.5 Recycling Off Sit:			0			
8.6 Treatment On Site:			0			
Production Wste (8.1- 8.7):			0			
0						
8.9 Production Ratio:						
1						
Prod Ratio Or Activity:						
8.8 One Time Release:						
0						
<b>2001 Details</b>						
TRI FD:			94710CTTRB4THAN			
Sic 2:						
8.7 Treatment Off Site:			0			
Sic 3:						
Sic 4:						
Sic 5:						
Sic 6:						
Primary NAICS:			325414			
Naics 2:						
Naics 3:						
Naics 4:						
Naics 5:						
Year:			2001			
Naics 6:						
Doc Ctrl No:			1301155160171			



<b>Map Key</b>	<b>Number of Records</b>	<b>Direction</b>	<b>Distance (mi/ft)</b>	<b>Elev/Diff (ft)</b>	<b>Site</b>	<b>DB</b>
<b>Chemical:</b>		AMMONIA				
<b>Elemental Metal Included:</b>		NO				
<b>Cas No Compound ID:</b>		007664417				
<b>SRS ID:</b>		152389				
<b>Clean Air Act Chemical:</b>		NO				
<b>Classification:</b>		TRI				
<b>Metal:</b>		NO				
<b>Metal Category:</b>		0				
<b>Parent Co Name:</b>		BAYER CORP				
<b>Carcinogen:</b>		NO				
<b>Form Type:</b>		R				
<b>Unit of Measure:</b>		Pounds				
<b>5.1 Fugitive Air:</b>		0				
<b>5.2 Stack Air:</b>		0				
<b>5.3 Water:</b>		0				
<b>5.4 Underground:</b>		0				
<b>5.4.1 Underground CL I:</b>		0				
<b>5.4.2 Underground C II-V:</b>		0				
<b>5.5.1 Landfills:</b>		0				
<b>Parent Co Db No:</b>		064960248				
<b>5.5.1a RCRA C Landfill:</b>		0				
<b>5.5.1b Other Landfills:</b>		0				
<b>5.5.2 Land Treatment:</b>		0				
<b>5.5.3 Surface Impndmnt:</b>		0				
<b>5.5.3a RCRA Surface IM:</b>		0				
<b>5.5.3b Other Surface I:</b>		0				
<b>5.5.4 Other Disposal:</b>		0				
<b>On Site Release Total:</b>		0				
<b>6.1 POTW TRNS RLSE:</b>		0				
<b>6.1 POTW TRNS TRT:</b>		0				
<b>Standard Parent Co Name:</b>						
<b>POTW Total Transfers:</b>		0				
<b>6.2 M10:</b>		0				
<b>6.2 M41:</b>		0				
<b>6.2 M62:</b>		0				
<b>6.2 M40 Metal:</b>		0				
<b>6.2 M61 Metal:</b>		0				
<b>6.2 M71:</b>		0				
<b>6.2 M81:</b>		0				
<b>6.2 M82:</b>		0				
<b>6.2 M72:</b>		0				
<b>Federal Facility:</b>		NO				
<b>6.2 M63:</b>		0				
<b>6.2 M66:</b>		0				
<b>6.2 M67:</b>		0				
<b>6.2 M64:</b>		0				
<b>6.2 M65:</b>		0				
<b>6.2 M73:</b>		0				
<b>6.2 M79:</b>		0				
<b>6.2 M90:</b>		0				
<b>6.2 M94:</b>		0				
<b>6.2 M99:</b>		0				
<b>Industry Sector Code:</b>		325				
<b>Off Site Release Total:</b>		0				
<b>6.2 M20:</b>		0				
<b>6.2 M24:</b>		0				
<b>6.2 M26:</b>		0				
<b>6.2 M28:</b>		0				
<b>6.2 M93:</b>		0				
<b>Off Site Recycled Total:</b>		0				
<b>6.2 M56:</b>		0				
<b>6.2 M92:</b>		0				
<b>Off Site Energy Recovery :</b>		0				
<b>Industry Sector:</b>		Chemicals				
<b>6.2 M40 Non Metal:</b>		0				
<b>6.2 M50:</b>		0				
<b>6.2 M54:</b>		0				
<b>6.2 M61 Non Metal:</b>		0				
<b>6.2 M69:</b>		0				

<b>Map Key</b>	<b>Number of Records</b>	<b>Direction</b>	<b>Distance (mi/ft)</b>	<b>Elev/Diff (ft)</b>	<b>Site</b>	<b>DB</b>
6.2 M95:	0					
Off Site Treated Total:	0					
6.2 Unclassified:	0					
6.2 Total Transfer:	0					
Total Releases:	0					
Primary SIC:	2836					
8.1 Releases:	0					
8.1a On Site Contained:	0					
8.1b On Site Other :	0					
8.1c Off Site Contain:	0					
8.1d Off Site Other R:	0					
8.2 Energy Recover On:	0					
8.3 Energy Recover Of:	0					
8.4 Recycling On Site:	0					
8.5 Recycling Off Sit:	0					
8.6 Treatment On Site:	0					
Production Wste (8.1- 8.7):						
0						
8.9 Production Ratio:						
1						
Prod Ratio Or Activity:						
8.8 One Time Release:						
<b><u>2006 Details</u></b>						
TRI FD:			94710CTTRB4THAN			
Sic 2:						
8.7 Treatment Off Site:	0					
Sic 3:						
Sic 4:						
Sic 5:						
Sic 6:						
Primary NAICS:	325414					
Naics 2:						
Naics 3:						
Naics 4:						
Naics 5:						
Year:	2006					
Naics 6:						
Doc Ctrl No:	1306205011404					
Chemical:	ETHYLENE GLYCOL					
Elemental Metal Included:	NO					
Cas No Compound ID:	000107211					
SRS ID:	24257					
Clean Air Act Chemical:	YES					
Classification:	TRI					
Metal:	NO					
Metal Category:	0					
Parent Co Name:	BAYER CORP					
Carcinogen:	NO					
Form Type:	R					
Unit of Measure:	Pounds					
5.1 Fugitive Air:	5					
5.2 Stack Air:	250					
5.3 Water:	0					
5.4 Underground:	0					
5.4.1 Underground CL I:	0					
5.4.2 Underground C II-V:	0					
5.5.1 Landfills:	0					
Parent Co Db No:	064960248					
5.5.1a RCRA C Landfill:	0					
5.5.1b Other Landfills:	0					
5.5.2 Land Treatment:	0					

<b>Map Key</b>	<b>Number of Records</b>	<b>Direction</b>	<b>Distance (mi/ft)</b>	<b>Elev/Diff (ft)</b>	<b>Site</b>	<b>DB</b>
5.5.3 Surface Impndmnt:	0					
5.5.3a RCRA Surface IM:	0					
5.5.3b Other Surface I:	0					
5.5.4 Other Disposal:	0					
On Site Release Total:	255					
6.1 POTW TRNS RLSE:	0					
6.1 POTW TRNS TRT:	250					
Standard Parent Co Name:						
POTW Total Transfers:	250					
6.2 M10:	0					
6.2 M41:	0					
6.2 M62:	0					
6.2 M40 Metal:	0					
6.2 M61 Metal:	0					
6.2 M71:	0					
6.2 M81:	0					
6.2 M82:	0					
6.2 M72:	0					
Federal Facility:	NO					
6.2 M63:	0					
6.2 M66:	0					
6.2 M67:	0					
6.2 M64:	0					
6.2 M65:	0					
6.2 M73:	0					
6.2 M79:	0					
6.2 M90:	0					
6.2 M94:	0					
6.2 M99:	0					
Industry Sector Code:	325					
Off Site Release Total:	0					
6.2 M20:	0					
6.2 M24:	0					
6.2 M26:	0					
6.2 M28:	0					
6.2 M93:	750					
Off Site Recycled Total:	750					
6.2 M56:	0					
6.2 M92:	0					
Off Site Energy Recovery :	0					
Industry Sector:	Chemicals					
6.2 M40 Non Metal:	0					
6.2 M50:	0					
6.2 M54:	0					
6.2 M61 Non Metal:	0					
6.2 M69:	0					
6.2 M95:	0					
Off Site Treated Total:	250					
6.2 Unclassified:	0					
6.2 Total Transfer:	1000					
Total Releases:	255					
Primary SIC:						
8.1 Releases:	0					
8.1a On Site Contained:	0					
8.1b On Site Other :	0					
8.1c Off Site Contain:	25					
8.1d Off Site Other R:	0					
8.2 Energy Recover On:	0					
8.3 Energy Recover Of:	0					
8.4 Recycling On Site:	0					
8.5 Recycling Off Sit:	750					
8.6 Treatment On Site:	0					
Production Wste (8.1- 8.7):						

775

8.9 Production Ratio:

1.1

Map Key	Number of Records	Direction	Distance (mi/ft)	Elev/Diff (ft)	Site	DB
---------	-------------------	-----------	------------------	----------------	------	----

Prod Ratio Or Activity:

8.8 One Time Release:

775

<u>1</u>	63 of 66	SSE	0.00 / 0.00	34.23 / 2	PQ CORP 801 GRAYSON ST BERKELEY CA 94710	TRIS
----------	----------	-----	----------------	--------------	--	------

<b>TRI FD:</b>	94710THPQC801GR	<b>Pgm Sys ID (Map):</b>	94710THPQC801GR
<b>FRS_ID:</b>	110001133443	<b>Registry ID (Map):</b>	110001133443
<b>Facility Name:</b>	PQ CORP	<b>Primary Name (Map):</b>	PQ CORP
<b>Street Address:</b>	801 GRAYSON ST	<b>Location Addr (Map):</b>	801 GRAYSON ST.
<b>City:</b>	BERKELEY	<b>City Name (Map):</b>	BERKELEY
<b>County:</b>	ALAMEDA	<b>County Name (Map):</b>	ALAMEDA
<b>State:</b>	CA	<b>State Code (Map):</b>	CA
<b>Zip:</b>	94710	<b>Postal Code (Map):</b>	94710
<b>Latitude:</b>	37.85487	<b>Latitude83 (Map):</b>	37.85487
<b>Longitude:</b>	-122.29459	<b>Longitude83 (Map):</b>	-122.29459
<b>BIA:</b>		<b>FIPS Code (Map):</b>	06001

**Tribe:**  
**Record Source(s):** TRI Federal Download / TRI Mapserver

MapServer Details

<b>Interest Type:</b>	TRI REPORTER	<b>HUC8 Code:</b>	18050002
<b>Active Status:</b>	CLOSED	<b>Accuracy Value:</b>	30
<b>Pgm Sys Acnrm:</b>	TRIS	<b>Collect Mth Desc:</b>	ADDRESS MATCHING-HOUSE NUMBER
<b>Pgm Report:</b>	no data yet	<b>Ref Point Desc:</b>	CENTER OF A FACILITY OR STATION
<b>Public Ind:</b>	Y		
<b>Fac URL:</b>	<a href="http://oaspub.epa.gov/enviro/fac_gateway.main?p_regid=110001133443">http://oaspub.epa.gov/enviro/fac_gateway.main?p_regid=110001133443</a>		

1987 Details

<b>TRI FD:</b>	94710THPQC801GR
<b>Sic 2:</b>	2834
<b>8.7 Treatment Off Site:</b>	0
<b>Sic 3:</b>	
<b>Sic 4:</b>	
<b>Sic 5:</b>	
<b>Sic 6:</b>	
<b>Primary NAICS:</b>	211112
<b>Naics 2:</b>	
<b>Naics 3:</b>	
<b>Naics 4:</b>	
<b>Naics 5:</b>	
<b>Year:</b>	1987
<b>Naics 6:</b>	
<b>Doc Ctrl No:</b>	1387010262499
<b>Chemical:</b>	SODIUM HYDROXIDE (SOLUTION)
<b>Elemental Metal Included:</b>	NO
<b>Cas No Compound ID:</b>	001310732
<b>SRS ID:</b>	82644
<b>Clean Air Act Chemical:</b>	NO
<b>Classification:</b>	TRI
<b>Metal:</b>	NO
<b>Metal Category:</b>	0
<b>Parent Co Name:</b>	PQ CORP
<b>Carcinogen:</b>	NO
<b>Form Type:</b>	R
<b>Unit of Measure:</b>	Pounds
<b>5.1 Fugitive Air:</b>	0
<b>5.2 Stack Air:</b>	0

<b>Map Key</b>	<b>Number of Records</b>	<b>Direction</b>	<b>Distance (mi/ft)</b>	<b>Elev/Diff (ft)</b>	<b>Site</b>	<b>DB</b>
5.3 Water:	0					
5.4 Underground:	0					
5.4.1 Underground CL I:	0					
5.4.2 Underground C II-V:	0					
5.5.1 Landfills:	0					
Parent Co Db No:	002284933					
5.5.1a RCRA C Landfill:	0					
5.5.1b Other Landfills:	0					
5.5.2 Land Treatment:	0					
5.5.3 Surface Impndmnt:	0					
5.5.3a RCRA Surface IM:	0					
5.5.3b Other Surface I:	0					
5.5.4 Other Disposal:	0					
On Site Release Total:	0					
6.1 POTW TRNS RLSE:	0					
6.1 POTW TRNS TRT:	0					
Standard Parent Co Name:						
POTW Total Transfers:	0					
6.2 M10:	0					
6.2 M41:	0					
6.2 M62:	0					
6.2 M40 Metal:	0					
6.2 M61 Metal:	0					
6.2 M71:	0					
6.2 M81:	0					
6.2 M82:	0					
6.2 M72:	0					
Federal Facility:	NO					
6.2 M63:	0					
6.2 M66:	0					
6.2 M67:	0					
6.2 M64:	0					
6.2 M65:	0					
6.2 M73:	0					
6.2 M79:	0					
6.2 M90:	0					
6.2 M94:	0					
6.2 M99:	0					
Industry Sector Code:	999					
Off Site Release Total:	0					
6.2 M20:	0					
6.2 M24:	0					
6.2 M26:	0					
6.2 M28:	0					
6.2 M93:	0					
Off Site Recycled Total:	0					
6.2 M56:	0					
6.2 M92:	0					
Off Site Energy Recovery :	0					
Industry Sector:	Other					
6.2 M40 Non Metal:	0					
6.2 M50:	0					
6.2 M54:	0					
6.2 M61 Non Metal:	0					
6.2 M69:	0					
6.2 M95:	0					
Off Site Treated Total:	0					
6.2 Unclassified:	0					
6.2 Total Transfer:	0					
Total Releases:	0					
Primary SIC:	2819					
8.1 Releases:	0					
8.1a On Site Contained:	0					
8.1b On Site Other :	0					
8.1c Off Site Contain:	0					
8.1d Off Site Other R:	0					
8.2 Energy Recover On:	0					
8.3 Energy Recover Of:	0					
8.4 Recycling On Site:	0					

<b>Map Key</b>	<b>Number of Records</b>	<b>Direction</b>	<b>Distance (mi/ft)</b>	<b>Elev/Diff (ft)</b>	<b>Site</b>	<b>DB</b>
8.5 Recycling Off Site:	0					
8.6 Treatment On Site:	0					
Production Wste (8.1- 8.7):						
0						
8.9 Production Ratio:						
Prod Ratio Or Activity:						
8.8 One Time Release:						
TRI FD:			94710THPQC801GR			
Sic 2:			2834			
8.7 Treatment Off Site:	0					
Sic 3:						
Sic 4:						
Sic 5:						
Sic 6:						
Primary NAICS:	325188					
Naics 2:						
Naics 3:						
Naics 4:						
Naics 5:						
Year:	1987					
Naics 6:						
Doc Ctrl No:	1387010262487					
Chemical:	SULFURIC ACID (1994 AND AFTER ACID AEROSOLS" ONLY)"					
Elemental Metal Included:	NO					
Cas No Compound ID:	007664939					
SRS ID:	152405					
Clean Air Act Chemical:	NO					
Classification:	TRI					
Metal:	NO					
Metal Category:	0					
Parent Co Name:	PQ CORP					
Carcinogen:	NO					
Form Type:	R					
Unit of Measure:	Pounds					
5.1 Fugitive Air:	250					
5.2 Stack Air:	250					
5.3 Water:	0					
5.4 Underground:	0					
5.4.1 Underground CL I:	0					
5.4.2 Underground C II-V:	0					
5.5.1 Landfills:	0					
Parent Co Db No:	002284933					
5.5.1a RCRA C Landfill:	0					
5.5.1b Other Landfills:	0					
5.5.2 Land Treatment:	0					
5.5.3 Surface Impndmnt:	0					
5.5.3a RCRA Surface IM:	0					
5.5.3b Other Surface I:	0					
5.5.4 Other Disposal:	0					
On Site Release Total:	500					
6.1 POTW TRNS RLSE:	0					
6.1 POTW TRNS TRT:	0					
Standard Parent Co Name:						
POTW Total Transfers:	0					
6.2 M10:	0					
6.2 M41:	0					
6.2 M62:	0					
6.2 M40 Metal:	0					
6.2 M61 Metal:	0					
6.2 M71:	0					
6.2 M81:	0					
6.2 M82:	0					
6.2 M72:	0					
Federal Facility:	NO					

Map Key	Number of Records	Direction	Distance (mi/ft)	Elev/Diff (ft)	Site	DB
6.2 M63:		0				
6.2 M66:		0				
6.2 M67:		0				
6.2 M64:		0				
6.2 M65:		0				
6.2 M73:		0				
6.2 M79:		0				
6.2 M90:		0				
6.2 M94:		0				
6.2 M99:		0				
Industry Sector Code:		325				
Off Site Release Total:		0				
6.2 M20:		0				
6.2 M24:		0				
6.2 M26:		0				
6.2 M28:		0				
6.2 M93:		0				
Off Site Recycled Total:		0				
6.2 M56:		0				
6.2 M92:		0				
Off Site Energy Recovery :		0				
Industry Sector:		Chemicals				
6.2 M40 Non Metal:		0				
6.2 M50:		0				
6.2 M54:		0				
6.2 M61 Non Metal:		0				
6.2 M69:		0				
6.2 M95:		0				
Off Site Treated Total:		0				
6.2 Unclassified:		0				
6.2 Total Transfer:		0				
Total Releases:		500				
Primary SIC:		2819				
8.1 Releases:		0				
8.1a On Site Contained:		0				
8.1b On Site Other :		0				
8.1c Off Site Contain:		0				
8.1d Off Site Other R:		0				
8.2 Energy Recover On:		0				
8.3 Energy Recover Of:		0				
8.4 Recycling On Site:		0				
8.5 Recycling Off Sit:		0				
8.6 Treatment On Site:		0				
Production Wste (8.1- 8.7):		0				
0						
8.9 Production Ratio:						
Prod Ratio Or Activity:						
8.8 One Time Release:						
<b>1988 Details</b>						
TRI FD:		94710THPQC801GR				
Sic 2:		2834				
8.7 Treatment Off Site:		0				
Sic 3:						
Sic 4:						
Sic 5:						
Sic 6:						
Primary NAICS:		325188				
Naics 2:						
Naics 3:						
Naics 4:						
Naics 5:						

Map Key	Number of Records	Direction	Distance (mi/ft)	Elev/Diff (ft)	Site	DB
Year:			1988			
Naics 6:						
Doc Ctrl No:			1388025001227			
Chemical:			SULFURIC ACID (1994 AND AFTER ACID AEROSOLS" ONLY)"			
Elemental Metal Included:			NO			
Cas No Compound ID:			007664939			
SRS ID:			152405			
Clean Air Act Chemical:			NO			
Classification:			TRI			
Metal:			NO			
Metal Category:			0			
Parent Co Name:			PQ CORP			
Carcinogen:			NO			
Form Type:			R			
Unit of Measure:			Pounds			
5.1 Fugitive Air:			250			
5.2 Stack Air:			250			
5.3 Water:			0			
5.4 Underground:			0			
5.4.1 Underground CL I:			0			
5.4.2 Underground C II-V:			0			
5.5.1 Landfills:			0			
Parent Co Db No:			002284933			
5.5.1a RCRA C Landfill:			0			
5.5.1b Other Landfills:			0			
5.5.2 Land Treatment:			0			
5.5.3 Surface Impndmnt:			0			
5.5.3a RCRA Surface IM:			0			
5.5.3b Other Surface I:			0			
5.5.4 Other Disposal:			0			
On Site Release Total:			500			
6.1 POTW TRNS RLSE:			0			
6.1 POTW TRNS TRT:			0			
Standard Parent Co Name:						
POTW Total Transfers:			0			
6.2 M10:			0			
6.2 M41:			0			
6.2 M62:			0			
6.2 M40 Metal:			0			
6.2 M61 Metal:			0			
6.2 M71:			0			
6.2 M81:			0			
6.2 M82:			0			
6.2 M72:			0			
Federal Facility:			NO			
6.2 M63:			0			
6.2 M66:			0			
6.2 M67:			0			
6.2 M64:			0			
6.2 M65:			0			
6.2 M73:			0			
6.2 M79:			0			
6.2 M90:			0			
6.2 M94:			0			
6.2 M99:			0			
Industry Sector Code:			325			
Off Site Release Total:			0			
6.2 M20:			0			
6.2 M24:			0			
6.2 M26:			0			
6.2 M28:			0			
6.2 M93:			0			
Off Site Recycled Total:			0			
6.2 M56:			0			
6.2 M92:			0			
Off Site Energy Recovery :			0			
Industry Sector:			Chemicals			
6.2 M40 Non Metal:			0			
6.2 M50:			0			



Map Key	Number of Records	Direction	Distance (mi/ft)	Elev/Diff (ft)	Site	DB
6.2 M54:	0					
6.2 M61 Non Metal:	0					
6.2 M69:	0					
6.2 M95:	0					
Off Site Treated Total:	0					
6.2 Unclassified:	0					
6.2 Total Transfer:	0					
Total Releases:	500					
Primary SIC:	2819					
8.1 Releases:	0					
8.1a On Site Contained:	0					
8.1b On Site Other :	0					
8.1c Off Site Contain:	0					
8.1d Off Site Other R:	0					
8.2 Energy Recover On:	0					
8.3 Energy Recover Of:	0					
8.4 Recycling On Site:	0					
8.5 Recycling Off Sit:	0					
8.6 Treatment On Site:	0					
Production Wste (8.1- 8.7):						

0

8.9 Production Ratio:

Prod Ratio Or Activity:

8.8 One Time Release:

1989 Details

TRI FD:	94710THPQC801GR
Sic 2:	2834
8.7 Treatment Off Site:	0
Sic 3:	
Sic 4:	
Sic 5:	
Sic 6:	
Primary NAICS:	325188
Naics 2:	
Naics 3:	
Naics 4:	
Naics 5:	
Year:	1989
Naics 6:	
Doc Ctrl No:	1389035730946
Chemical:	SULFURIC ACID (1994 AND AFTER ACID AEROSOLS" ONLY)"
Elemental Metal Included:	NO
Cas No Compound ID:	007664939
SRS ID:	152405
Clean Air Act Chemical:	NO
Classification:	TRI
Metal:	NO
Metal Category:	0
Parent Co Name:	PQ CORP
Carcinogen:	NO
Form Type:	R
Unit of Measure:	Pounds
5.1 Fugitive Air:	250
5.2 Stack Air:	250
5.3 Water:	0
5.4 Underground:	0
5.4.1 Underground CL I:	0
5.4.2 Underground C II-V:	0
5.5.1 Landfills:	0
Parent Co Db No:	002284933
5.5.1a RCRA C Landfill:	0

Map Key	Number of Records	Direction	Distance (mi/ft)	Elev/Diff (ft)	Site	DB
5.5.1b Other Landfills:	0					
5.5.2 Land Treatment:	0					
5.5.3 Surface Impndmnt:	0					
5.5.3a RCRA Surface IM:	0					
5.5.3b Other Surface I:	0					
5.5.4 Other Disposal:	0					
On Site Release Total:	500					
6.1 POTW TRNS RLSE:	0					
6.1 POTW TRNS TRT:	0					
Standard Parent Co Name:						
POTW Total Transfers:	0					
6.2 M10:	0					
6.2 M41:	0					
6.2 M62:	0					
6.2 M40 Metal:	0					
6.2 M61 Metal:	0					
6.2 M71:	0					
6.2 M81:	0					
6.2 M82:	0					
6.2 M72:	0					
Federal Facility:	NO					
6.2 M63:	0					
6.2 M66:	0					
6.2 M67:	0					
6.2 M64:	0					
6.2 M65:	0					
6.2 M73:	0					
6.2 M79:	0					
6.2 M90:	0					
6.2 M94:	0					
6.2 M99:	0					
Industry Sector Code:	325					
Off Site Release Total:	0					
6.2 M20:	0					
6.2 M24:	0					
6.2 M26:	0					
6.2 M28:	0					
6.2 M93:	0					
Off Site Recycled Total:	0					
6.2 M56:	0					
6.2 M92:	0					
Off Site Energy Recovery :	0					
Industry Sector:	Chemicals					
6.2 M40 Non Metal:	0					
6.2 M50:	0					
6.2 M54:	0					
6.2 M61 Non Metal:	0					
6.2 M69:	0					
6.2 M95:	0					
Off Site Treated Total:	0					
6.2 Unclassified:	0					
6.2 Total Transfer:	0					
Total Releases:	500					
Primary SIC:	2819					
8.1 Releases:	0					
8.1a On Site Contained:	0					
8.1b On Site Other :	0					
8.1c Off Site Contain:	0					
8.1d Off Site Other R:	0					
8.2 Energy Recover On:	0					
8.3 Energy Recover Of:	0					
8.4 Recycling On Site:	0					
8.5 Recycling Off Sit:	0					
8.6 Treatment On Site:	0					
Production Wste (8.1- 8.7):						

0

8.9 Production Ratio:

Map Key	Number of Records	Direction	Distance (mi/ft)	Elev/Diff (ft)	Site	DB
---------	-------------------	-----------	------------------	----------------	------	----

Prod Ratio Or Activity:

8.8 One Time Release:

1990 Details

TRI FD:	94710THPQC801GR
Sic 2:	2834
8.7 Treatment Off Site:	0
Sic 3:	
Sic 4:	
Sic 5:	
Sic 6:	
Primary NAICS:	325188
Naics 2:	
Naics 3:	
Naics 4:	
Naics 5:	
Year:	1990
Naics 6:	
Doc Ctrl No:	1390045151077
Chemical:	SULFURIC ACID (1994 AND AFTER ACID AEROSOLS" ONLY)"
Elemental Metal Included:	NO
Cas No Compound ID:	007664939
SRS ID:	152405
Clean Air Act Chemical:	NO
Classification:	TRI
Metal:	NO
Metal Category:	0
Parent Co Name:	PQ CORP
Carcinogen:	NO
Form Type:	R
Unit of Measure:	Pounds
5.1 Fugitive Air:	250
5.2 Stack Air:	250
5.3 Water:	0
5.4 Underground:	0
5.4.1 Underground CL I:	0
5.4.2 Underground C II-V:	0
5.5.1 Landfills:	0
Parent Co Db No:	002284933
5.5.1a RCRA C Landfill:	0
5.5.1b Other Landfills:	0
5.5.2 Land Treatment:	0
5.5.3 Surface Impndmnt:	0
5.5.3a RCRA Surface IM:	0
5.5.3b Other Surface I:	0
5.5.4 Other Disposal:	0
On Site Release Total:	500
6.1 POTW TRNS RLSE:	0
6.1 POTW TRNS TRT:	0
Standard Parent Co Name:	
POTW Total Transfers:	0
6.2 M10:	0
6.2 M41:	0
6.2 M62:	0
6.2 M40 Metal:	0
6.2 M61 Metal:	0
6.2 M71:	0
6.2 M81:	0
6.2 M82:	0
6.2 M72:	0
Federal Facility:	NO
6.2 M63:	0
6.2 M66:	0
6.2 M67:	0

Map Key	Number of Records	Direction	Distance (mi/ft)	Elev/Diff (ft)	Site	DB
6.2 M64:	0					
6.2 M65:	0					
6.2 M73:	0					
6.2 M79:	0					
6.2 M90:	0					
6.2 M94:	0					
6.2 M99:	0					
Industry Sector Code:	325					
Off Site Release Total:	0					
6.2 M20:	0					
6.2 M24:	0					
6.2 M26:	0					
6.2 M28:	0					
6.2 M93:	0					
Off Site Recycled Total:	0					
6.2 M56:	0					
6.2 M92:	0					
Off Site Energy Recovery :	0					
Industry Sector:	Chemicals					
6.2 M40 Non Metal:	0					
6.2 M50:	0					
6.2 M54:	0					
6.2 M61 Non Metal:	0					
6.2 M69:	0					
6.2 M95:	0					
Off Site Treated Total:	0					
6.2 Unclassified:	0					
6.2 Total Transfer:	0					
Total Releases:	500					
Primary SIC:	2819					
8.1 Releases:	0					
8.1a On Site Contained:	0					
8.1b On Site Other :	0					
8.1c Off Site Contain:	0					
8.1d Off Site Other R:	0					
8.2 Energy Recover On:	0					
8.3 Energy Recover Of:	0					
8.4 Recycling On Site:	0					
8.5 Recycling Off Sit:	0					
8.6 Treatment On Site:	0					
Production Wste (8.1- 8.7):	0					
0						
8.9 Production Ratio:						
Prod Ratio Or Activity:						
8.8 One Time Release:						
<u>1991 Details</u>						
TRI FD:			94710THPQC801GR			
Sic 2:			2834			
8.7 Treatment Off Site:			0			
Sic 3:						
Sic 4:						
Sic 5:						
Sic 6:						
Primary NAICS:			325188			
Naics 2:						
Naics 3:						
Naics 4:						
Naics 5:						
Year:			1991			
Naics 6:						
Doc Ctrl No:			1391055925945			

Map Key	Number of Records	Direction	Distance (mi/ft)	Elev/Diff (ft)	Site	DB
<b>Chemical:</b>			SULFURIC ACID (1994 AND AFTER ACID AEROSOLS" ONLY)"			
<b>Elemental Metal Included:</b>			NO			
<b>Cas No Compound ID:</b>			007664939			
<b>SRS ID:</b>			152405			
<b>Clean Air Act Chemical:</b>			NO			
<b>Classification:</b>			TRI			
<b>Metal:</b>			NO			
<b>Metal Category:</b>			0			
<b>Parent Co Name:</b>			PQ CORP			
<b>Carcinogen:</b>			NO			
<b>Form Type:</b>			R			
<b>Unit of Measure:</b>			Pounds			
<b>5.1 Fugitive Air:</b>			5			
<b>5.2 Stack Air:</b>			250			
<b>5.3 Water:</b>			0			
<b>5.4 Underground:</b>			0			
<b>5.4.1 Underground CL I:</b>			0			
<b>5.4.2 Underground C II-V:</b>			0			
<b>5.5.1 Landfills:</b>			0			
<b>Parent Co Db No:</b>			002284933			
<b>5.5.1a RCRA C Landfill:</b>			0			
<b>5.5.1b Other Landfills:</b>			0			
<b>5.5.2 Land Treatment:</b>			0			
<b>5.5.3 Surface Impndmnt:</b>			0			
<b>5.5.3a RCRA Surface IM:</b>			0			
<b>5.5.3b Other Surface I:</b>			0			
<b>5.5.4 Other Disposal:</b>			0			
<b>On Site Release Total:</b>			255			
<b>6.1 POTW TRNS RLSE:</b>			0			
<b>6.1 POTW TRNS TRT:</b>			0			
<b>Standard Parent Co Name:</b>						
<b>POTW Total Transfers:</b>			0			
<b>6.2 M10:</b>			0			
<b>6.2 M41:</b>			0			
<b>6.2 M62:</b>			0			
<b>6.2 M40 Metal:</b>			0			
<b>6.2 M61 Metal:</b>			0			
<b>6.2 M71:</b>			0			
<b>6.2 M81:</b>			0			
<b>6.2 M82:</b>			0			
<b>6.2 M72:</b>			0			
<b>Federal Facility:</b>			NO			
<b>6.2 M63:</b>			0			
<b>6.2 M66:</b>			0			
<b>6.2 M67:</b>			0			
<b>6.2 M64:</b>			0			
<b>6.2 M65:</b>			0			
<b>6.2 M73:</b>			0			
<b>6.2 M79:</b>			0			
<b>6.2 M90:</b>			0			
<b>6.2 M94:</b>			0			
<b>6.2 M99:</b>			0			
<b>Industry Sector Code:</b>			325			
<b>Off Site Release Total:</b>			0			
<b>6.2 M20:</b>			0			
<b>6.2 M24:</b>			0			
<b>6.2 M26:</b>			0			
<b>6.2 M28:</b>			0			
<b>6.2 M93:</b>			0			
<b>Off Site Recycled Total:</b>			0			
<b>6.2 M56:</b>			0			
<b>6.2 M92:</b>			0			
<b>Off Site Energy Recovery :</b>			0			
<b>Industry Sector:</b>			Chemicals			
<b>6.2 M40 Non Metal:</b>			0			
<b>6.2 M50:</b>			0			
<b>6.2 M54:</b>			0			
<b>6.2 M61 Non Metal:</b>			0			
<b>6.2 M69:</b>			0			

<b>Map Key</b>	<b>Number of Records</b>	<b>Direction</b>	<b>Distance (mi/ft)</b>	<b>Elev/Diff (ft)</b>	<b>Site</b>	<b>DB</b>
<b>6.2 M95:</b>			0			
<b>Off Site Treated Total:</b>			0			
<b>6.2 Unclassified:</b>			0			
<b>6.2 Total Transfer:</b>			0			
<b>Total Releases:</b>			255			
<b>Primary SIC:</b>			2819			
<b>8.1 Releases:</b>			250			
<b>8.1a On Site Contained:</b>			0			
<b>8.1b On Site Other :</b>			0			
<b>8.1c Off Site Contain:</b>			0			
<b>8.1d Off Site Other R:</b>			0			
<b>8.2 Energy Recover On:</b>			0			
<b>8.3 Energy Recover Of:</b>			0			
<b>8.4 Recycling On Site:</b>			0			
<b>8.5 Recycling Off Sit:</b>			0			
<b>8.6 Treatment On Site:</b>			0			
<b>Production Wste (8.1- 8.7):</b>						
			250			
<b>8.9 Production Ratio:</b>						
			.82			
<b>Prod Ratio Or Activity:</b>						
<b>8.8 One Time Release:</b>						
			0			
<b><u>1992 Details</u></b>						
<b>TRI FD:</b>			94710THPQC801GR			
<b>Sic 2:</b>			2834			
<b>8.7 Treatment Off Site:</b>			0			
<b>Sic 3:</b>						
<b>Sic 4:</b>						
<b>Sic 5:</b>						
<b>Sic 6:</b>						
<b>Primary NAICS:</b>			325188			
<b>Naics 2:</b>						
<b>Naics 3:</b>						
<b>Naics 4:</b>						
<b>Naics 5:</b>						
<b>Year:</b>			1992			
<b>Naics 6:</b>						
<b>Doc Ctrl No:</b>			1392065699959			
<b>Chemical:</b>			SULFURIC ACID (1994 AND AFTER ACID AEROSOLS" ONLY)"			
<b>Elemental Metal Included:</b>			NO			
<b>Cas No Compound ID:</b>			007664939			
<b>SRS ID:</b>			152405			
<b>Clean Air Act Chemical:</b>			NO			
<b>Classification:</b>			TRI			
<b>Metal:</b>			NO			
<b>Metal Category:</b>			0			
<b>Parent Co Name:</b>			PQ CORP			
<b>Carcinogen:</b>			NO			
<b>Form Type:</b>			R			
<b>Unit of Measure:</b>			Pounds			
<b>5.1 Fugitive Air:</b>			5			
<b>5.2 Stack Air:</b>			250			
<b>5.3 Water:</b>			0			
<b>5.4 Underground:</b>			0			
<b>5.4.1 Underground CL I:</b>			0			
<b>5.4.2 Underground C II-V:</b>			0			
<b>5.5.1 Landfills:</b>			0			
<b>Parent Co Db No:</b>			002284933			
<b>5.5.1a RCRA C Landfill:</b>			0			

Map Key	Number of Records	Direction	Distance (mi/ft)	Elev/Diff (ft)	Site	DB
5.5.1b Other Landfills:	0					
5.5.2 Land Treatment:	0					
5.5.3 Surface Impndmnt:	0					
5.5.3a RCRA Surface IM:	0					
5.5.3b Other Surface I:	0					
5.5.4 Other Disposal:	0					
On Site Release Total:	255					
6.1 POTW TRNS RLSE:	0					
6.1 POTW TRNS TRT:	0					
Standard Parent Co Name:						
POTW Total Transfers:	0					
6.2 M10:	0					
6.2 M41:	0					
6.2 M62:	0					
6.2 M40 Metal:	0					
6.2 M61 Metal:	0					
6.2 M71:	0					
6.2 M81:	0					
6.2 M82:	0					
6.2 M72:	0					
Federal Facility:	NO					
6.2 M63:	0					
6.2 M66:	0					
6.2 M67:	0					
6.2 M64:	0					
6.2 M65:	0					
6.2 M73:	0					
6.2 M79:	0					
6.2 M90:	0					
6.2 M94:	0					
6.2 M99:	0					
Industry Sector Code:	325					
Off Site Release Total:	0					
6.2 M20:	0					
6.2 M24:	0					
6.2 M26:	0					
6.2 M28:	0					
6.2 M93:	0					
Off Site Recycled Total:	0					
6.2 M56:	0					
6.2 M92:	0					
Off Site Energy Recovery :	0					
Industry Sector:	Chemicals					
6.2 M40 Non Metal:	0					
6.2 M50:	0					
6.2 M54:	0					
6.2 M61 Non Metal:	0					
6.2 M69:	0					
6.2 M95:	0					
Off Site Treated Total:	0					
6.2 Unclassified:	0					
6.2 Total Transfer:	0					
Total Releases:	255					
Primary SIC:	2819					
8.1 Releases:	250					
8.1a On Site Contained:	0					
8.1b On Site Other :	0					
8.1c Off Site Contain:	0					
8.1d Off Site Other R:	0					
8.2 Energy Recover On:	0					
8.3 Energy Recover Of:	0					
8.4 Recycling On Site:	0					
8.5 Recycling Off Sit:	0					
8.6 Treatment On Site:	0					
Production Wste (8.1- 8.7):						

250

8.9 Production Ratio:

Map Key	Number of Records	Direction	Distance (mi/ft)	Elev/Diff (ft)	Site	DB
---------	-------------------	-----------	------------------	----------------	------	----

.67

Prod Ratio Or Activity:

8.8 One Time Release:

0

1993 Details

TRI FD:	94710THPQC801GR
Sic 2:	2834
8.7 Treatment Off Site:	0
Sic 3:	
Sic 4:	
Sic 5:	
Sic 6:	
Primary NAICS:	325188
Naics 2:	
Naics 3:	
Naics 4:	
Naics 5:	
Year:	1993
Naics 6:	
Doc Ctrl No:	1393075241568
Chemical:	SULFURIC ACID (1994 AND AFTER ACID AEROSOLS" ONLY)"
Elemental Metal Included:	NO
Cas No Compound ID:	007664939
SRS ID:	152405
Clean Air Act Chemical:	NO
Classification:	TRI
Metal:	NO
Metal Category:	0
Parent Co Name:	PQ CORP
Carcinogen:	NO
Form Type:	R
Unit of Measure:	Pounds
5.1 Fugitive Air:	5
5.2 Stack Air:	250
5.3 Water:	0
5.4 Underground:	0
5.4.1 Underground CL I:	0
5.4.2 Underground C II-V:	0
5.5.1 Landfills:	0
Parent Co Db No:	002284933
5.5.1a RCRA C Landfill:	0
5.5.1b Other Landfills:	0
5.5.2 Land Treatment:	0
5.5.3 Surface Impndmnt:	0
5.5.3a RCRA Surface IM:	0
5.5.3b Other Surface I:	0
5.5.4 Other Disposal:	0
On Site Release Total:	255
6.1 POTW TRNS RLSE:	0
6.1 POTW TRNS TRT:	0
Standard Parent Co Name:	
POTW Total Transfers:	0
6.2 M10:	0
6.2 M41:	0
6.2 M62:	0
6.2 M40 Metal:	0
6.2 M61 Metal:	0
6.2 M71:	0
6.2 M81:	0
6.2 M82:	0
6.2 M72:	0



Map Key	Number of Records	Direction	Distance (mi/ft)	Elev/Diff (ft)	Site	DB
<b>Federal Facility:</b>		NO				
6.2 M63:	0					
6.2 M66:	0					
6.2 M67:	0					
6.2 M64:	0					
6.2 M65:	0					
6.2 M73:	0					
6.2 M79:	0					
6.2 M90:	0					
6.2 M94:	0					
6.2 M99:	0					
<b>Industry Sector Code:</b>	325					
<b>Off Site Release Total:</b>	0					
6.2 M20:	0					
6.2 M24:	0					
6.2 M26:	0					
6.2 M28:	0					
6.2 M93:	0					
<b>Off Site Recycled Total:</b>	0					
6.2 M56:	0					
6.2 M92:	0					
<b>Off Site Energy Recovery :</b>	0					
<b>Industry Sector:</b>	Chemicals					
6.2 M40 Non Metal:	0					
6.2 M50:	0					
6.2 M54:	0					
6.2 M61 Non Metal:	0					
6.2 M69:	0					
6.2 M95:	0					
<b>Off Site Treated Total:</b>	0					
6.2 Unclassified:	0					
6.2 Total Transfer:	0					
<b>Total Releases:</b>	255					
<b>Primary SIC:</b>	2819					
<b>8.1 Releases:</b>	250					
8.1a On Site Contained:	0					
8.1b On Site Other :	0					
8.1c Off Site Contain:	0					
8.1d Off Site Other R:	0					
8.2 Energy Recover On:	0					
8.3 Energy Recover Of:	0					
8.4 Recycling On Site:	0					
8.5 Recycling Off Sit:	0					
8.6 Treatment On Site:	0					
<b>Production Wste (8.1- 8.7):</b>						
	250					
<b>8.9 Production Ratio:</b>						
	1.33					
<b>Prod Ratio Or Activity:</b>						
<b>8.8 One Time Release:</b>						
	0					
<b>1994 Details</b>						
<b>TRI FD:</b>		94710THPQC801GR				
<b>Sic 2:</b>		2834				
<b>8.7 Treatment Off Site:</b>		0				
<b>Sic 3:</b>						
<b>Sic 4:</b>						
<b>Sic 5:</b>						
<b>Sic 6:</b>						
<b>Primary NAICS:</b>		325188				

Map Key	Number of Records	Direction	Distance (mi/ft)	Elev/Diff (ft)	Site	DB
Naics 2:						
Naics 3:						
Naics 4:						
Naics 5:						
Year:		1994				
Naics 6:						
Doc Ctrl No:		1394085178515				
Chemical:		SULFURIC ACID (1994 AND AFTER ACID AEROSOLS" ONLY)"				
Elemental Metal Included:		NO				
Cas No Compound ID:		007664939				
SRS ID:		152405				
Clean Air Act Chemical:		NO				
Classification:		TRI				
Metal:		NO				
Metal Category:		0				
Parent Co Name:		PQ CORP				
Carcinogen:		NO				
Form Type:		R				
Unit of Measure:		Pounds				
5.1 Fugitive Air:		0				
5.2 Stack Air:		250				
5.3 Water:		0				
5.4 Underground:		0				
5.4.1 Underground CL I:		0				
5.4.2 Underground C II-V:		0				
5.5.1 Landfills:		0				
Parent Co Db No:		002284933				
5.5.1a RCRA C Landfill:		0				
5.5.1b Other Landfills:		0				
5.5.2 Land Treatment:		0				
5.5.3 Surface Impndmnt:		0				
5.5.3a RCRA Surface IM:		0				
5.5.3b Other Surface I:		0				
5.5.4 Other Disposal:		0				
On Site Release Total:		250				
6.1 POTW TRNS RLSE:		0				
6.1 POTW TRNS TRT:		0				
Standard Parent Co Name:						
POTW Total Transfers:		0				
6.2 M10:		0				
6.2 M41:		0				
6.2 M62:		0				
6.2 M40 Metal:		0				
6.2 M61 Metal:		0				
6.2 M71:		0				
6.2 M81:		0				
6.2 M82:		0				
6.2 M72:		0				
Federal Facility:		NO				
6.2 M63:		0				
6.2 M66:		0				
6.2 M67:		0				
6.2 M64:		0				
6.2 M65:		0				
6.2 M73:		0				
6.2 M79:		0				
6.2 M90:		0				
6.2 M94:		0				
6.2 M99:		0				
Industry Sector Code:		325				
Off Site Release Total:		0				
6.2 M20:		0				
6.2 M24:		0				
6.2 M26:		0				
6.2 M28:		0				
6.2 M93:		0				
Off Site Recycled Total:		0				
6.2 M56:		0				
6.2 M92:		0				

Map Key	Number of Records	Direction	Distance (mi/ft)	Elev/Diff (ft)	Site	DB
<b>Off Site Energy Recovery :</b>	0					
<b>Industry Sector:</b>	Chemicals					
<b>6.2 M40 Non Metal:</b>	0					
<b>6.2 M50:</b>	0					
<b>6.2 M54:</b>	0					
<b>6.2 M61 Non Metal:</b>	0					
<b>6.2 M69:</b>	0					
<b>6.2 M95:</b>	0					
<b>Off Site Treated Total:</b>	0					
<b>6.2 Unclassified:</b>	0					
<b>6.2 Total Transfer:</b>	0					
<b>Total Releases:</b>	250					
<b>Primary SIC:</b>	2819					
<b>8.1 Releases:</b>	0					
<b>8.1a On Site Contained:</b>	0					
<b>8.1b On Site Other :</b>	0					
<b>8.1c Off Site Contain:</b>	0					
<b>8.1d Off Site Other R:</b>	0					
<b>8.2 Energy Recover On:</b>	0					
<b>8.3 Energy Recover Of:</b>	0					
<b>8.4 Recycling On Site:</b>	0					
<b>8.5 Recycling Off Sit:</b>	0					
<b>8.6 Treatment On Site:</b>	0					
<b>Production Wste (8.1- 8.7):</b>	0					
<b>8.9 Production Ratio:</b>	1.17					
<b>Prod Ratio Or Activity:</b>						
<b>8.8 One Time Release:</b>	0					
<b><u>1995 Details</u></b>						
<b>TRI FD:</b>	94710THPQC801GR					
<b>Sic 2:</b>	2834					
<b>8.7 Treatment Off Site:</b>	0					
<b>Sic 3:</b>						
<b>Sic 4:</b>						
<b>Sic 5:</b>						
<b>Sic 6:</b>						
<b>Primary NAICS:</b>	325188					
<b>Naics 2:</b>						
<b>Naics 3:</b>						
<b>Naics 4:</b>						
<b>Naics 5:</b>						
<b>Year:</b>	1995					
<b>Naics 6:</b>						
<b>Doc Ctrl No:</b>	1395095290553					
<b>Chemical:</b>	SULFURIC ACID (1994 AND AFTER ACID AEROSOLS" ONLY)"					
<b>Elemental Metal Included:</b>	NO					
<b>Cas No Compound ID:</b>	007664939					
<b>SRS ID:</b>	152405					
<b>Clean Air Act Chemical:</b>	NO					
<b>Classification:</b>	TRI					
<b>Metal:</b>	NO					
<b>Metal Category:</b>	0					
<b>Parent Co Name:</b>	PQ CORP					
<b>Carcinogen:</b>	NO					
<b>Form Type:</b>	R					
<b>Unit of Measure:</b>	Pounds					
<b>5.1 Fugitive Air:</b>	0					
<b>5.2 Stack Air:</b>	250					

Map Key	Number of Records	Direction	Distance (mi/ft)	Elev/Diff (ft)	Site	DB
5.3 Water:	0					
5.4 Underground:	0					
5.4.1 Underground CL I:	0					
5.4.2 Underground C II-V:	0					
5.5.1 Landfills:	0					
Parent Co Db No:	002284933					
5.5.1a RCRA C Landfill:	0					
5.5.1b Other Landfills:	0					
5.5.2 Land Treatment:	0					
5.5.3 Surface Impndmnt:	0					
5.5.3a RCRA Surface IM:	0					
5.5.3b Other Surface I:	0					
5.5.4 Other Disposal:	0					
On Site Release Total:	250					
6.1 POTW TRNS RLSE:	0					
6.1 POTW TRNS TRT:	0					
Standard Parent Co Name:						
POTW Total Transfers:	0					
6.2 M10:	0					
6.2 M41:	0					
6.2 M62:	0					
6.2 M40 Metal:	0					
6.2 M61 Metal:	0					
6.2 M71:	0					
6.2 M81:	0					
6.2 M82:	0					
6.2 M72:	0					
Federal Facility:	NO					
6.2 M63:	0					
6.2 M66:	0					
6.2 M67:	0					
6.2 M64:	0					
6.2 M65:	0					
6.2 M73:	0					
6.2 M79:	0					
6.2 M90:	0					
6.2 M94:	0					
6.2 M99:	1000					
Industry Sector Code:	325					
Off Site Release Total:	1000					
6.2 M20:	0					
6.2 M24:	0					
6.2 M26:	0					
6.2 M28:	0					
6.2 M93:	0					
Off Site Recycled Total:	0					
6.2 M56:	0					
6.2 M92:	0					
Off Site Energy Recovery :	0					
Industry Sector:	Chemicals					
6.2 M40 Non Metal:	0					
6.2 M50:	0					
6.2 M54:	0					
6.2 M61 Non Metal:	0					
6.2 M69:	0					
6.2 M95:	0					
Off Site Treated Total:	0					
6.2 Unclassified:	0					
6.2 Total Transfer:	1000					
Total Releases:	1250					
Primary SIC:	2819					
8.1 Releases:	0					
8.1a On Site Contained:	0					
8.1b On Site Other :	0					
8.1c Off Site Contain:	0					
8.1d Off Site Other R:	0					
8.2 Energy Recover On:	0					
8.3 Energy Recover Of:	0					
8.4 Recycling On Site:	0					

<b>Map Key</b>	<b>Number of Records</b>	<b>Direction</b>	<b>Distance (mi/ft)</b>	<b>Elev/Diff (ft)</b>	<b>Site</b>	<b>DB</b>
<b>8.5 Recycling Off Sit:</b>	0					
<b>8.6 Treatment On Site:</b>	0					
<b>Production Wste (8.1- 8.7):</b>						
0						
<b>8.9 Production Ratio:</b>						
1.01						
<b>Prod Ratio Or Activity:</b>						
<b>8.8 One Time Release:</b>						
1000						
<b><u>1996 Details</u></b>						
<b>TRI FD:</b>			94710THPQC801GR			
<b>Sic 2:</b>			2834			
<b>8.7 Treatment Off Site:</b>			0			
<b>Sic 3:</b>						
<b>Sic 4:</b>						
<b>Sic 5:</b>						
<b>Sic 6:</b>						
<b>Primary NAICS:</b>			325188			
<b>Naics 2:</b>						
<b>Naics 3:</b>						
<b>Naics 4:</b>						
<b>Naics 5:</b>						
<b>Year:</b>			1996			
<b>Naics 6:</b>						
<b>Doc Ctrl No:</b>			1396105362949			
<b>Chemical:</b>			SULFURIC ACID (1994 AND AFTER ACID AEROSOLS" ONLY)"			
<b>Elemental Metal Included:</b>			NO			
<b>Cas No Compound ID:</b>			007664939			
<b>SRS ID:</b>			152405			
<b>Clean Air Act Chemical:</b>			NO			
<b>Classification:</b>			TRI			
<b>Metal:</b>			NO			
<b>Metal Category:</b>			0			
<b>Parent Co Name:</b>			PQ CORP			
<b>Carcinogen:</b>			NO			
<b>Form Type:</b>			R			
<b>Unit of Measure:</b>			Pounds			
<b>5.1 Fugitive Air:</b>			5			
<b>5.2 Stack Air:</b>			250			
<b>5.3 Water:</b>			0			
<b>5.4 Underground:</b>			0			
<b>5.4.1 Underground CL I:</b>			0			
<b>5.4.2 Underground C II-V:</b>			0			
<b>5.5.1 Landfills:</b>			0			
<b>Parent Co Db No:</b>			002284933			
<b>5.5.1a RCRA C Landfill:</b>			0			
<b>5.5.1b Other Landfills:</b>			0			
<b>5.5.2 Land Treatment:</b>			0			
<b>5.5.3 Surface Impndmnt:</b>			0			
<b>5.5.3a RCRA Surface IM:</b>			0			
<b>5.5.3b Other Surface I:</b>			0			
<b>5.5.4 Other Disposal:</b>			0			
<b>On Site Release Total:</b>			255			
<b>6.1 POTW TRNS RLSE:</b>			0			
<b>6.1 POTW TRNS TRT:</b>			0			
<b>Standard Parent Co Name:</b>						
<b>POTW Total Transfers:</b>			0			
<b>6.2 M10:</b>			0			
<b>6.2 M41:</b>			0			
<b>6.2 M62:</b>			0			

Map Key	Number of Records	Direction	Distance (mi/ft)	Elev/Diff (ft)	Site	DB
6.2 M40 Metal:	0					
6.2 M61 Metal:	0					
6.2 M71:	0					
6.2 M81:	0					
6.2 M82:	0					
6.2 M72:	0					
Federal Facility:	NO					
6.2 M63:	0					
6.2 M66:	0					
6.2 M67:	0					
6.2 M64:	0					
6.2 M65:	0					
6.2 M73:	0					
6.2 M79:	0					
6.2 M90:	0					
6.2 M94:	0					
6.2 M99:	0					
Industry Sector Code:	325					
Off Site Release Total:	0					
6.2 M20:	0					
6.2 M24:	0					
6.2 M26:	0					
6.2 M28:	0					
6.2 M93:	0					
Off Site Recycled Total:	0					
6.2 M56:	0					
6.2 M92:	0					
Off Site Energy Recovery :	0					
Industry Sector:	Chemicals					
6.2 M40 Non Metal:	0					
6.2 M50:	0					
6.2 M54:	0					
6.2 M61 Non Metal:	0					
6.2 M69:	0					
6.2 M95:	0					
Off Site Treated Total:	0					
6.2 Unclassified:	0					
6.2 Total Transfer:	0					
Total Releases:	255					
Primary SIC:	2819					
8.1 Releases:	0					
8.1a On Site Contained:	0					
8.1b On Site Other :	0					
8.1c Off Site Contain:	0					
8.1d Off Site Other R:	0					
8.2 Energy Recover On:	0					
8.3 Energy Recover Of:	0					
8.4 Recycling On Site:	0					
8.5 Recycling Off Sit:	0					
8.6 Treatment On Site:	0					
Production Wste (8.1- 8.7):						
0						
8.9 Production Ratio:						
1						
Prod Ratio Or Activity:						
8.8 One Time Release:						
0						

Map Key	Number of Records	Direction	Distance (mi/ft)	Elev/Diff (ft)	Site	DB
---------	-------------------	-----------	------------------	----------------	------	----

**BERKELEY CA 94710**

<b>TRI FD:</b>		<b>Pgm Sys ID (Map):</b>	9471WBYRNF8DWIG
<b>FRS_ID:</b>		<b>Registry ID (Map):</b>	110066332203
<b>Facility Name:</b>		<b>Primary Name (Map):</b>	BAYERNA FORMER MILES/CUTTER/BERKELEY UNIFIED SCHOOL DISTRICT
<b>Street Address:</b>		<b>Location Addr (Map):</b>	800 DWIGHT WAY
<b>City:</b>		<b>City Name (Map):</b>	BERKELEY
<b>County:</b>		<b>County Name (Map):</b>	ALAMEDA
<b>State:</b>		<b>State Code (Map):</b>	CA
<b>Zip:</b>		<b>Postal Code (Map):</b>	94710
<b>Latitude:</b>		<b>Latitude83 (Map):</b>	37.859874
<b>Longitude:</b>		<b>Longitude83 (Map):</b>	-122.295665
<b>BIA:</b>		<b>FIPS Code (Map):</b>	
<b>Tribe:</b>			
<b>Record Source(s):</b>	TRI Mapserver		

**MapServer Details**

<b>Interest Type:</b>	TRI REPORTER	<b>HUC8 Code:</b>	18050002
<b>Active Status:</b>	***UNCHANGED***	<b>Accuracy Value:</b>	50
<b>Pgm Sys Acnm:</b>	TRIS	<b>Collect Mth Desc:</b>	ADDRESS MATCHING-HOUSE NUMBER
<b>Pgm Report:</b>	no data yet	<b>Ref Point Desc:</b>	ENTRANCE POINT OF A FACILITY OR STATION
<b>Public Ind:</b>	Y		
<b>Fac URL:</b>	http://oaspub.epa.gov/enviro/fac_gateway.main?p_regid=110066332203		

<a href="#">1</a>	65 of 66	SSE	0.00 / 0.00	34.23 / 2	<b>CARLETON BUSINESS CENTER 2700 7TH ST BERKELEY CA 94704</b>	<b>CLEANUP SITES</b>
-------------------	----------	-----	-------------	-----------	---	----------------------

<b>Global ID:</b>	T10000013992	<b>Site Facility Type:</b>	CLEANUP PROGRAM SITE
<b>Status:</b>	COMPLETED - CASE CLOSED	<b>County:</b>	ALAMEDA
<b>Status Date:</b>	2/10/2020	<b>Latitude:</b>	37.85565
<b>Longitude:</b>	-122.2948		
<b>Data Source:</b>	Cleanup Program Sites from GeoTracker Search; Cleanup Sites from GeoTracker Cleanup Sites Data Download		

**Cleanup Sites from GeoTracker Cleanup Sites Data Download - Facilities Detail**

<b>RB Case No:</b>	01S0107	<b>CUF Case:</b>	NO
<b>Local Case No:</b>		<b>Case Worker:</b>	
<b>Begin Date:</b>	1/31/2020	<b>File Location:</b>	
<b>Stop Method:</b>			
<b>Lead Agency:</b>			
<b>Local Agency:</b>			
<b>Potential COC:</b>			
<b>Potential Media of Concern:</b>			
<b>How Discovered:</b>			
<b>How Discovered Description:</b>			
<b>Stop Description:</b>			
<b>Calwater Watershed Name:</b>	Bay Bridges - Berkeley (203.30)		
<b>DWR GW Subbasin Name:</b>	Santa Clara Valley - East Bay Plain (2-009.04)		
<b>Disadvantaged Community:</b>			
<b>Site History:</b>			

**Cleanup Sites from GeoTracker Cleanup Sites Data Download - Regulatory Activity**

<b>Action Type:</b>	ENFORCEMENT
<b>Date :</b>	1992-11-18 00:00:00
<b>Action:</b>	Closure Summary
<b>Action Type:</b>	RESPONSE

<b>Map Key</b>	<b>Number of Records</b>	<b>Direction</b>	<b>Distance (mi/ft)</b>	<b>Elev/Diff (ft)</b>	<b>Site</b>	<b>DB</b>
<b>Date :</b>						
<b>Action:</b>						
<b>Action Type:</b>						
<b>Date :</b>						
<b>Action:</b>						
<b>Action Type:</b>						
<b>Date :</b>						
<b>Action:</b>						
<b>Action Type:</b>						
<b>Date :</b>						
<b>Action:</b>						
<b>Action Type:</b>						
<b>Date :</b>						
<b>Action:</b>						
<b>Action Type:</b>						
<b>Date :</b>						
<b>Action:</b>						
<b>Action Type:</b>						
<b>Date :</b>						
<b>Action:</b>						
<b>Action Type:</b>						
<b>Date :</b>						
<b>Action:</b>						
<b>Action Type:</b>						
<b>Date :</b>						
<b>Action:</b>						
<b>Action Type:</b>						
<b>Date :</b>						
<b>Action:</b>						
<b>Action Type:</b>						
<b>Date :</b>						
<b>Action:</b>						
<b>Action Type:</b>						
<b>Date :</b>						
<b>Action:</b>						
<b>Action Type:</b>						
<b>Date :</b>						
<b>Action:</b>						
<b>Action Type:</b>						
<b>Date :</b>						
<b>Action:</b>						
<b>Action Type:</b>						
<b>Date :</b>						
<b>Action:</b>						



<b>Map Key</b>	<b>Number of Records</b>	<b>Direction</b>	<b>Distance (mi/ft)</b>	<b>Elev/Diff (ft)</b>	<b>Site</b>	<b>DB</b>
<b>Action:</b>					Other Workplan	
<b>Action Type:</b>					RESPONSE	
<b>Date :</b>					1984-08-15 00:00:00	
<b>Action:</b>					Other Report / Document	
<b>Action Type:</b>					RESPONSE	
<b>Date :</b>					1984-08-14 00:00:00	
<b>Action:</b>					Correspondence	
<b>Action Type:</b>					RESPONSE	
<b>Date :</b>					1984-08-01 00:00:00	
<b>Action:</b>					Other Report / Document	
<b>Action Type:</b>					ENFORCEMENT	
<b>Date :</b>					1984-06-27 00:00:00	
<b>Action:</b>					Staff Letter	
<b>Action Type:</b>					RESPONSE	
<b>Date :</b>					1984-06-06 00:00:00	
<b>Action:</b>					Other Report / Document	
<b>Action Type:</b>					RESPONSE	
<b>Date :</b>					1984-05-21 00:00:00	
<b>Action:</b>					Other Report / Document	
<b>Action Type:</b>					RESPONSE	
<b>Date :</b>					1984-04-16 00:00:00	
<b>Action:</b>					Other Report / Document	
<b>Action Type:</b>					RESPONSE	
<b>Date :</b>					1984-02-16 00:00:00	
<b>Action:</b>					Other Report / Document	
<b>Action Type:</b>					RESPONSE	
<b>Date :</b>					1984-01-30 00:00:00	
<b>Action:</b>					Other Report / Document	
<b>Action Type:</b>					ENFORCEMENT	
<b>Date :</b>					1984-01-30 00:00:00	
<b>Action:</b>					Staff Letter	
<b>Action Type:</b>					RESPONSE	
<b>Date :</b>					1983-10-26 00:00:00	
<b>Action:</b>					Other Report / Document	
<b>Action Type:</b>					RESPONSE	
<b>Date :</b>					1983-09-13 00:00:00	
<b>Action:</b>					Other Report / Document	
<b>Action Type:</b>					RESPONSE	
<b>Date :</b>					1983-04-21 00:00:00	
<b>Action:</b>					Site Investigation	
<b>Action Type:</b>					RESPONSE	
<b>Date :</b>					1983-04-18 00:00:00	
<b>Action:</b>					Other Report / Document	
<b>Action Type:</b>					RESPONSE	
<b>Date :</b>					1983-02-08 00:00:00	
<b>Action:</b>					Other Report / Document	
<b>Action Type:</b>					RESPONSE	
<b>Date :</b>					1981-06-15 00:00:00	
<b>Action:</b>					Interim Remedial Action Report	

**Cleanup Sites from GeoTracker Cleanup Sites Data Download - Status History**

Map Key	Number of Records	Direction	Distance (mi/ft)	Elev/Diff (ft)	Site	DB
Status:		Completed - Case Closed				
Status Date:		2020-02-10 00:00:00				
Status:		Informational Item				
Status Date:		2020-02-07 00:00:00				
Status:		Open - Case Begin Date				
Status Date:		2020-01-31 00:00:00				
Status:		Open - Inactive				
Status Date:		2020-01-31 00:00:00				
Status:		Completed - Case Closed				
Status Date:		1990-07-31 00:00:00				

**Cleanup Program Sites from GeoTracker Search - Regulatory Profile (as of Feb 24, 2020)**

**Project Status:**  
**CUF Claim:**  
**CUF Priority Assign:**  
**CUF Amount Paid:**  
**Facility Type:**  
**User Defined Beneficial Use:**  
**Designated Beneficial Use:** MUN, AGR, IND, PROC  
**Designated Beneficial Use Desc:** Municipal and Domestic Supply, Agricultural Supply, Industrial Service Supply, Industrial Process Supply  
**Project Oversight Agencies:**  
**Report Link:** [https://geotracker.waterboards.ca.gov/profile\\_report?global\\_id=T10000013992](https://geotracker.waterboards.ca.gov/profile_report?global_id=T10000013992)  
**Cleanup Status Detail:** COMPLETED - CASE CLOSED AS OF 2/10/2020  
**Cleanup History Link:** [https://geotracker.waterboards.ca.gov/profile\\_report\\_include?global\\_id=T10000013992&tabname=regulatoryhistory](https://geotracker.waterboards.ca.gov/profile_report_include?global_id=T10000013992&tabname=regulatoryhistory)  
**Potential COC:** NONE SPECIFIED  
**Potential Media of Concern:** NONE SPECIFIED  
**GW Monitoring Freq:**  
**DWR GW Sub Basin:** Santa Clara Valley - East Bay Plain (2-009.04)  
**Calwater Watershed Name:** Bay Bridges - Berkeley (203.30)  
**Post Closure Site Management:**  
**Future Land Use:**  
**Cleanup Oversight Agencies:** SAN FRANCISCO BAY RWQCB (REGION 2) - CASE #: 01S0107  
**Site History:**

No site history available

**Sites from GeoTracker Search - Regulatory Activities (as of Feb 24, 2020)**

**Action Type:** Other Regulatory Actions  
**Action Date:** 11/18/1992  
**Received Issue Date:** 11/18/1992  
**Action:** Closure Summary  
**Doc Link:** [https://geotracker.waterboards.ca.gov/view\\_documents?global\\_id=T10000013992&enforcement\\_id=6426868&temptable=ENFORCEMENT](https://geotracker.waterboards.ca.gov/view_documents?global_id=T10000013992&enforcement_id=6426868&temptable=ENFORCEMENT)

**Title Description Comments:**

conditional case closure for Carleton Business Center

**Action Type:** Response Requested - Other  
**Action Date:** 9/9/1992  
**Received Issue Date:** 9/9/1992  
**Action:** Correspondence  
**Doc Link:** [https://geotracker.waterboards.ca.gov/view\\_documents\\_all?global\\_id=T10000013992&doc\\_id=6016188](https://geotracker.waterboards.ca.gov/view_documents_all?global_id=T10000013992&doc_id=6016188)  
**Title Description Comments:**

correspondence for the environmental investigations

**Action Type:** Response Requested - Other

<b>Map Key</b>	<b>Number of Records</b>	<b>Direction</b>	<b>Distance (mi/ft)</b>	<b>Elev/Diff (ft)</b>	<b>Site</b>	<b>DB</b>
----------------	--------------------------	------------------	-------------------------	-----------------------	-------------	-----------

**Action Date:** 8/15/1991  
**Received Issue Date:** 8/15/1991  
**Action:** Correspondence  
**Doc Link:** [https://geotracker.waterboards.ca.gov/view\\_documents\\_all?global\\_id=T10000013992&doc\\_id=6015540](https://geotracker.waterboards.ca.gov/view_documents_all?global_id=T10000013992&doc_id=6015540)  
**Title Description Comments:**

proposed scope of work for contaminated site

**Action Type:** Response Requested - Other  
**Action Date:** 8/8/1990  
**Received Issue Date:** 8/8/1990  
**Action:** Correspondence  
**Doc Link:** [https://geotracker.waterboards.ca.gov/view\\_documents\\_all?global\\_id=T10000013992&doc\\_id=6015548](https://geotracker.waterboards.ca.gov/view_documents_all?global_id=T10000013992&doc_id=6015548)  
**Title Description Comments:**

letter for subsurface investigation report

**Action Type:** Response Requested - Other  
**Action Date:** 12/9/1987  
**Received Issue Date:** 12/9/1987  
**Action:** Correspondence  
**Doc Link:** [https://geotracker.waterboards.ca.gov/view\\_documents\\_all?global\\_id=T10000013992&doc\\_id=6016189](https://geotracker.waterboards.ca.gov/view_documents_all?global_id=T10000013992&doc_id=6016189)  
**Title Description Comments:**

letter from Carleton Business Center

**Action Type:** Response Requested - Other  
**Action Date:** 7/1/1987  
**Received Issue Date:** 7/1/1987  
**Action:** Other Report / Document  
**Doc Link:** [https://geotracker.waterboards.ca.gov/view\\_documents\\_all?global\\_id=T10000013992&doc\\_id=6016186](https://geotracker.waterboards.ca.gov/view_documents_all?global_id=T10000013992&doc_id=6016186)  
**Title Description Comments:**

report of analytical results

**Action Type:** Response Requested - Other  
**Action Date:** 3/6/1986  
**Received Issue Date:** 3/6/1986  
**Action:** Correspondence  
**Doc Link:**  
**Title Description Comments:**

department of health services

**Action Type:** Response Requested - Other  
**Action Date:** 3/6/1986  
**Received Issue Date:** 3/6/1986  
**Action:** Correspondence  
**Doc Link:** [https://geotracker.waterboards.ca.gov/view\\_documents\\_all?global\\_id=T10000013992&doc\\_id=6016185](https://geotracker.waterboards.ca.gov/view_documents_all?global_id=T10000013992&doc_id=6016185)  
**Title Description Comments:**

department of health services

**Action Type:** Response Requested - Other  
**Action Date:** 3/15/1985  
**Received Issue Date:** 3/15/1985  
**Action:** Correspondence  
**Doc Link:** [https://geotracker.waterboards.ca.gov/view\\_documents\\_all?global\\_id=T10000013992&doc\\_id=6016178](https://geotracker.waterboards.ca.gov/view_documents_all?global_id=T10000013992&doc_id=6016178)  
**Title Description Comments:**

letter about February 14, 1985 meeting

**Action Type:** Response Requested - Other

<b>Map Key</b>	<b>Number of Records</b>	<b>Direction</b>	<b>Distance (mi/ft)</b>	<b>Elev/Diff (ft)</b>	<b>Site</b>	<b>DB</b>
<b>Action Date:</b>		2/4/1985				
<b>Received Issue Date:</b>		2/4/1985				
<b>Action:</b>		Correspondence				
<b>Doc Link:</b>		<a href="https://geotracker.waterboards.ca.gov/view_documents_all?global_id=T10000013992&amp;doc_id=6016177">https://geotracker.waterboards.ca.gov/view_documents_all?global_id=T10000013992&amp;doc_id=6016177</a>				
<b>Title Description Comments:</b>		letter about monitoring wells				
<b>Action Type:</b>		Other Regulatory Actions				
<b>Action Date:</b>		12/31/1984				
<b>Received Issue Date:</b>		12/31/1984				
<b>Action:</b>		Staff Letter				
<b>Doc Link:</b>		<a href="https://geotracker.waterboards.ca.gov/view_documents?global_id=T10000013992&amp;enforcement_id=6427542&amp;temptable=ENFORCEMENT">https://geotracker.waterboards.ca.gov/view_documents?global_id=T10000013992&amp;enforcement_id=6427542&amp;temptable=ENFORCEMENT</a>				
<b>Title Description Comments:</b>		clarify the position of the regional board staff with the groundwater contamination investigation				
<b>Action Type:</b>		Other Regulatory Actions				
<b>Action Date:</b>		12/27/1984				
<b>Received Issue Date:</b>		12/27/1984				
<b>Action:</b>		Staff Letter				
<b>Doc Link:</b>		<a href="https://geotracker.waterboards.ca.gov/view_documents?global_id=T10000013992&amp;enforcement_id=6427541&amp;temptable=ENFORCEMENT">https://geotracker.waterboards.ca.gov/view_documents?global_id=T10000013992&amp;enforcement_id=6427541&amp;temptable=ENFORCEMENT</a>				
<b>Title Description Comments:</b>		proposal of the region 9 field investigative team				
<b>Action Type:</b>		Response Requested - Workplans				
<b>Action Date:</b>		12/21/1984				
<b>Received Issue Date:</b>		12/21/1984				
<b>Action:</b>		Other Workplan				
<b>Doc Link:</b>		<a href="https://geotracker.waterboards.ca.gov/view_documents_all?global_id=T10000013992&amp;doc_id=6016125">https://geotracker.waterboards.ca.gov/view_documents_all?global_id=T10000013992&amp;doc_id=6016125</a>				
<b>Title Description Comments:</b>		environmental status & clean up plan				
<b>Action Type:</b>		Response Requested - Reports				
<b>Action Date:</b>		12/18/1984				
<b>Received Issue Date:</b>		12/18/1984				
<b>Action:</b>		Soil and Water Investigation Report				
<b>Doc Link:</b>		<a href="https://geotracker.waterboards.ca.gov/view_documents_all?global_id=T10000013992&amp;doc_id=6015547">https://geotracker.waterboards.ca.gov/view_documents_all?global_id=T10000013992&amp;doc_id=6015547</a>				
<b>Title Description Comments:</b>		summary report on soils and groundwater investigation				
<b>Action Type:</b>		Response Requested - Other				
<b>Action Date:</b>		11/30/1984				
<b>Received Issue Date:</b>		11/30/1984				
<b>Action:</b>		Other Report / Document				
<b>Doc Link:</b>		<a href="https://geotracker.waterboards.ca.gov/view_documents_all?global_id=T10000013992&amp;doc_id=6016182">https://geotracker.waterboards.ca.gov/view_documents_all?global_id=T10000013992&amp;doc_id=6016182</a>				
<b>Title Description Comments:</b>		results of soil analyses and inspection related to removal of underground fuel oil storage tank				
<b>Action Type:</b>		Response Requested - Other				
<b>Action Date:</b>		11/26/1984				
<b>Received Issue Date:</b>		11/26/1984				
<b>Action:</b>		Correspondence				
<b>Doc Link:</b>		<a href="https://geotracker.waterboards.ca.gov/view_documents_all?global_id=T10000013992&amp;doc_id=6016123">https://geotracker.waterboards.ca.gov/view_documents_all?global_id=T10000013992&amp;doc_id=6016123</a>				
<b>Title Description Comments:</b>		response to request on October 12, 1984				

<b>Map Key</b>	<b>Number of Records</b>	<b>Direction</b>	<b>Distance (mi/ft)</b>	<b>Elev/Diff (ft)</b>	<b>Site</b>	<b>DB</b>
<b>Action Type:</b>		Response Requested - Other				
<b>Action Date:</b>		11/7/1984				
<b>Received Issue Date:</b>		11/7/1984				
<b>Action:</b>		Other Report / Document				
<b>Doc Link:</b>		<a href="https://geotracker.waterboards.ca.gov/view_documents_all?global_id=T10000013992&amp;doc_id=6016200">https://geotracker.waterboards.ca.gov/view_documents_all?global_id=T10000013992&amp;doc_id=6016200</a>				
<b>Title Description Comments:</b>		internal notes, San Francisco Bay Region				
<b>Action Type:</b>		Response Requested - Other				
<b>Action Date:</b>		10/18/1984				
<b>Received Issue Date:</b>		10/18/1984				
<b>Action:</b>		Other Report / Document				
<b>Doc Link:</b>		<a href="https://geotracker.waterboards.ca.gov/view_documents_all?global_id=T10000013992&amp;doc_id=6016514">https://geotracker.waterboards.ca.gov/view_documents_all?global_id=T10000013992&amp;doc_id=6016514</a>				
<b>Title Description Comments:</b>		data chart for tank system tightness test				
<b>Action Type:</b>		Response Requested - Other				
<b>Action Date:</b>		10/18/1984				
<b>Received Issue Date:</b>		10/18/1984				
<b>Action:</b>		Other Report / Document				
<b>Doc Link:</b>		<a href="https://geotracker.waterboards.ca.gov/view_documents_all?global_id=T10000013992&amp;doc_id=6016515">https://geotracker.waterboards.ca.gov/view_documents_all?global_id=T10000013992&amp;doc_id=6016515</a>				
<b>Title Description Comments:</b>		data chart for tank system tightness test				
<b>Action Type:</b>		Response Requested - Other				
<b>Action Date:</b>		9/28/1984				
<b>Received Issue Date:</b>		9/28/1984				
<b>Action:</b>		Other Report / Document				
<b>Doc Link:</b>		<a href="https://geotracker.waterboards.ca.gov/view_documents_all?global_id=T10000013992&amp;doc_id=6016512">https://geotracker.waterboards.ca.gov/view_documents_all?global_id=T10000013992&amp;doc_id=6016512</a>				
<b>Title Description Comments:</b>		comments on Colgate-Palmolive Company site history, interim status and site closure				
<b>Action Type:</b>		Response Requested - Workplans				
<b>Action Date:</b>		9/1/1984				
<b>Received Issue Date:</b>		9/1/1984				
<b>Action:</b>		Other Workplan				
<b>Doc Link:</b>		<a href="https://geotracker.waterboards.ca.gov/view_documents_all?global_id=T10000013992&amp;doc_id=6015545">https://geotracker.waterboards.ca.gov/view_documents_all?global_id=T10000013992&amp;doc_id=6015545</a>				
<b>Title Description Comments:</b>		work plan for additional soil sampling				
<b>Action Type:</b>		Response Requested - Other				
<b>Action Date:</b>		8/15/1984				
<b>Received Issue Date:</b>		8/15/1984				
<b>Action:</b>		Other Report / Document				
<b>Doc Link:</b>		<a href="https://geotracker.waterboards.ca.gov/view_documents_all?global_id=T10000013992&amp;doc_id=6015564">https://geotracker.waterboards.ca.gov/view_documents_all?global_id=T10000013992&amp;doc_id=6015564</a>				
<b>Title Description Comments:</b>		comments on Colgate-Palmolive Company site history, interim status and site closure				
<b>Action Type:</b>		Response Requested - Other				
<b>Action Date:</b>		8/14/1984				
<b>Received Issue Date:</b>		8/14/1984				
<b>Action:</b>		Correspondence				
<b>Doc Link:</b>		<a href="https://geotracker.waterboards.ca.gov/view_documents_all?global_id=T10000013992&amp;doc_id=6016511">https://geotracker.waterboards.ca.gov/view_documents_all?global_id=T10000013992&amp;doc_id=6016511</a>				
<b>Title Description Comments:</b>		notification and closure requirements pursuant to Colgate Palmolive's interim status document CAD 009173733				

<b>Map Key</b>	<b>Number of Records</b>	<b>Direction</b>	<b>Distance (mi/ft)</b>	<b>Elev/Diff (ft)</b>	<b>Site</b>	<b>DB</b>
<b>Action Type:</b>		Response Requested - Other				
<b>Action Date:</b>		8/1/1984				
<b>Received Issue Date:</b>		8/1/1984				
<b>Action:</b>		Other Report / Document				
<b>Doc Link:</b>		<a href="https://geotracker.waterboards.ca.gov/view_documents_all?global_id=T10000013992&amp;doc_id=6016132">https://geotracker.waterboards.ca.gov/view_documents_all?global_id=T10000013992&amp;doc_id=6016132</a>				
<b>Title Description Comments:</b>		subsurface investigation tracking system				
<b>Action Type:</b>		Other Regulatory Actions				
<b>Action Date:</b>		6/27/1984				
<b>Received Issue Date:</b>		6/27/1984				
<b>Action:</b>		Staff Letter				
<b>Doc Link:</b>						
<b>Title Description Comments:</b>		groundwater contamination investigation				
<b>Action Type:</b>		Other Regulatory Actions				
<b>Action Date:</b>		6/27/1984				
<b>Received Issue Date:</b>		6/27/1984				
<b>Action:</b>		Staff Letter				
<b>Doc Link:</b>		<a href="https://geotracker.waterboards.ca.gov/view_documents?global_id=T10000013992&amp;enforcement_id=6426869&amp;temptable=ENFORCEMENT">https://geotracker.waterboards.ca.gov/view_documents?global_id=T10000013992&amp;enforcement_id=6426869&amp;temptable=ENFORCEMENT</a>				
<b>Title Description Comments:</b>		groundwater contamination investigation				
<b>Action Type:</b>		Response Requested - Other				
<b>Action Date:</b>		6/6/1984				
<b>Received Issue Date:</b>		6/6/1984				
<b>Action:</b>		Other Report / Document				
<b>Doc Link:</b>		<a href="https://geotracker.waterboards.ca.gov/view_documents_all?global_id=T10000013992&amp;doc_id=6016127">https://geotracker.waterboards.ca.gov/view_documents_all?global_id=T10000013992&amp;doc_id=6016127</a>				
<b>Title Description Comments:</b>		transmittal of results of metals analyses from monitoring wells W-2 and W-3				
<b>Action Type:</b>		Response Requested - Other				
<b>Action Date:</b>		5/21/1984				
<b>Received Issue Date:</b>		5/21/1984				
<b>Action:</b>		Other Report / Document				
<b>Doc Link:</b>		<a href="https://geotracker.waterboards.ca.gov/view_documents_all?global_id=T10000013992&amp;doc_id=6016131">https://geotracker.waterboards.ca.gov/view_documents_all?global_id=T10000013992&amp;doc_id=6016131</a>				
<b>Title Description Comments:</b>		fence diagram of colgate- palmolive company property				
<b>Action Type:</b>		Response Requested - Other				
<b>Action Date:</b>		4/16/1984				
<b>Received Issue Date:</b>		4/16/1984				
<b>Action:</b>		Other Report / Document				
<b>Doc Link:</b>		<a href="https://geotracker.waterboards.ca.gov/view_documents_all?global_id=T10000013992&amp;doc_id=6015549">https://geotracker.waterboards.ca.gov/view_documents_all?global_id=T10000013992&amp;doc_id=6015549</a>				
<b>Title Description Comments:</b>		results of recent geohydrological work				
<b>Action Type:</b>		Response Requested - Other				
<b>Action Date:</b>		2/16/1984				
<b>Received Issue Date:</b>		2/16/1984				
<b>Action:</b>		Other Report / Document				
<b>Doc Link:</b>		<a href="https://geotracker.waterboards.ca.gov/view_documents_all?global_id=T10000013992&amp;doc_id=6016129">https://geotracker.waterboards.ca.gov/view_documents_all?global_id=T10000013992&amp;doc_id=6016129</a>				
<b>Title Description Comments:</b>		sample analysis				

<b>Map Key</b>	<b>Number of Records</b>	<b>Direction</b>	<b>Distance (mi/ft)</b>	<b>Elev/Diff (ft)</b>	<b>Site</b>	<b>DB</b>
<b>Action Type:</b>		Response Requested - Other				
<b>Action Date:</b>		1/30/1984				
<b>Received Issue Date:</b>		1/30/1984				
<b>Action:</b>		Other Report / Document				
<b>Doc Link:</b>		<a href="https://geotracker.waterboards.ca.gov/view_documents_all?global_id=T10000013992&amp;doc_id=6016124">https://geotracker.waterboards.ca.gov/view_documents_all?global_id=T10000013992&amp;doc_id=6016124</a>				
<b>Title Description Comments:</b>		correction of two tables in the October 25, 1983, letter to Ms. Joanne Cox				
<b>Action Type:</b>		Other Regulatory Actions				
<b>Action Date:</b>		1/30/1984				
<b>Received Issue Date:</b>		1/30/1984				
<b>Action:</b>		Staff Letter				
<b>Doc Link:</b>		<a href="https://geotracker.waterboards.ca.gov/view_documents?global_id=T10000013992&amp;enforcement_id=6427539&amp;temptable=ENFORCEMENT">https://geotracker.waterboards.ca.gov/view_documents?global_id=T10000013992&amp;enforcement_id=6427539&amp;temptable=ENFORCEMENT</a>				
<b>Title Description Comments:</b>		proposal for additional soil and groundwater investigation				
<b>Action Type:</b>		Response Requested - Other				
<b>Action Date:</b>		10/26/1983				
<b>Received Issue Date:</b>		10/26/1983				
<b>Action:</b>		Other Report / Document				
<b>Doc Link:</b>		<a href="https://geotracker.waterboards.ca.gov/view_documents_all?global_id=T10000013992&amp;doc_id=6015542">https://geotracker.waterboards.ca.gov/view_documents_all?global_id=T10000013992&amp;doc_id=6015542</a>				
<b>Title Description Comments:</b>		results of recent sampling and analyses				
<b>Action Type:</b>		Response Requested - Other				
<b>Action Date:</b>		9/13/1983				
<b>Received Issue Date:</b>		9/13/1983				
<b>Action:</b>		Other Report / Document				
<b>Doc Link:</b>		<a href="https://geotracker.waterboards.ca.gov/view_documents_all?global_id=T10000013992&amp;doc_id=6016120">https://geotracker.waterboards.ca.gov/view_documents_all?global_id=T10000013992&amp;doc_id=6016120</a>				
<b>Title Description Comments:</b>		gas chromatography/ mass spectrometry results-- EPA method 624				
<b>Action Type:</b>		Response Requested - Reports				
<b>Action Date:</b>		4/21/1983				
<b>Received Issue Date:</b>		4/21/1983				
<b>Action:</b>		Site Investigation				
<b>Doc Link:</b>		<a href="https://geotracker.waterboards.ca.gov/view_documents_all?global_id=T10000013992&amp;doc_id=6015538">https://geotracker.waterboards.ca.gov/view_documents_all?global_id=T10000013992&amp;doc_id=6015538</a>				
<b>Title Description Comments:</b>		field and laboratory investigation				
<b>Action Type:</b>		Response Requested - Other				
<b>Action Date:</b>		4/18/1983				
<b>Received Issue Date:</b>		4/18/1983				
<b>Action:</b>		Other Report / Document				
<b>Doc Link:</b>		<a href="https://geotracker.waterboards.ca.gov/view_documents_all?global_id=T10000013992&amp;doc_id=6016118">https://geotracker.waterboards.ca.gov/view_documents_all?global_id=T10000013992&amp;doc_id=6016118</a>				
<b>Title Description Comments:</b>		sample analysis				
<b>Action Type:</b>		Response Requested - Other				
<b>Action Date:</b>		2/8/1983				
<b>Received Issue Date:</b>		2/8/1983				
<b>Action:</b>		Other Report / Document				
<b>Doc Link:</b>		<a href="https://geotracker.waterboards.ca.gov/view_documents_all?global_id=T10000013992&amp;doc_id=6016513">https://geotracker.waterboards.ca.gov/view_documents_all?global_id=T10000013992&amp;doc_id=6016513</a>				
<b>Title Description Comments:</b>		hazardous material assessment report				

Map Key	Number of Records	Direction	Distance (mi/ft)	Elev/Diff (ft)	Site	DB
<b>Action Type:</b>		Response Requested - Reports				
<b>Action Date:</b>		6/15/1981				
<b>Received Issue Date:</b>		6/15/1981				
<b>Action:</b>		Interim Remedial Action Report				
<b>Doc Link:</b>		<a href="https://geotracker.waterboards.ca.gov/view_documents_all?global_id=T10000013992&amp;doc_id=6016116">https://geotracker.waterboards.ca.gov/view_documents_all?global_id=T10000013992&amp;doc_id=6016116</a>				
<b>Title Description Comments:</b>						

hazardous waste management interim status

**Sites from GeoTracker Search - Documents (as of Feb 24, 2020)**

<b>Document Type:</b>	Site Documents	<b>Submitted:</b>	
<b>Document Date:</b>	11/18/1992	<b>Submitted By:</b>	FEI ZHAO (REGULATOR)
<b>Size :</b>			
<b>Title:</b>	CONDITIONAL CASE CLOSURE FOR CARLETON BUSINESS CENTER		
<b>Title Link:</b>	<a href="https://geotracker.waterboards.ca.gov/view_documents?global_id=T10000013992&amp;enforcement_id=6426868">https://geotracker.waterboards.ca.gov/view_documents?global_id=T10000013992&amp;enforcement_id=6426868</a>		
<b>Type:</b>	CLOSURE SUMMARY		
<b>Document Type:</b>	Site Documents	<b>Submitted:</b>	
<b>Document Date:</b>	9/9/1992	<b>Submitted By:</b>	FEI ZHAO (REGULATOR)
<b>Size :</b>			
<b>Title:</b>	CORRESPONDENCE FOR THE ENVIRONMENTAL INVESTIGATIONS		
<b>Title Link:</b>	<a href="https://geotracker.waterboards.ca.gov/view_documents?global_id=T10000013992&amp;document_id=6016188">https://geotracker.waterboards.ca.gov/view_documents?global_id=T10000013992&amp;document_id=6016188</a>		
<b>Type:</b>	CORRESPONDENCE		
<b>Document Type:</b>	Site Documents	<b>Submitted:</b>	
<b>Document Date:</b>	8/15/1991	<b>Submitted By:</b>	FEI ZHAO (REGULATOR)
<b>Size :</b>			
<b>Title:</b>	PROPOSED SCOPE OF WORK FOR CONTAMINATED SITE		
<b>Title Link:</b>	<a href="https://geotracker.waterboards.ca.gov/view_documents?global_id=T10000013992&amp;document_id=6015540">https://geotracker.waterboards.ca.gov/view_documents?global_id=T10000013992&amp;document_id=6015540</a>		
<b>Type:</b>	CORRESPONDENCE		
<b>Document Type:</b>	Site Documents	<b>Submitted:</b>	
<b>Document Date:</b>	8/8/1990	<b>Submitted By:</b>	FEI ZHAO (REGULATOR)
<b>Size :</b>			
<b>Title:</b>	LETTER FOR SUBSURFACE INVESTIGATION REPORT		
<b>Title Link:</b>	<a href="https://geotracker.waterboards.ca.gov/view_documents?global_id=T10000013992&amp;document_id=6015548">https://geotracker.waterboards.ca.gov/view_documents?global_id=T10000013992&amp;document_id=6015548</a>		
<b>Type:</b>	CORRESPONDENCE		
<b>Document Type:</b>	Site Documents	<b>Submitted:</b>	
<b>Document Date:</b>	12/9/1987	<b>Submitted By:</b>	FEI ZHAO (REGULATOR)
<b>Size :</b>			
<b>Title:</b>	LETTER FROM CARLETON BUSINESS CENTER		
<b>Title Link:</b>	<a href="https://geotracker.waterboards.ca.gov/view_documents?global_id=T10000013992&amp;document_id=6016189">https://geotracker.waterboards.ca.gov/view_documents?global_id=T10000013992&amp;document_id=6016189</a>		
<b>Type:</b>	CORRESPONDENCE		
<b>Document Type:</b>	Site Documents	<b>Submitted:</b>	
<b>Document Date:</b>	7/1/1987	<b>Submitted By:</b>	FEI ZHAO (REGULATOR)
<b>Size :</b>			
<b>Title:</b>	REPORT OF ANALYTICAL RESULTS		
<b>Title Link:</b>	<a href="https://geotracker.waterboards.ca.gov/view_documents?global_id=T10000013992&amp;document_id=6016186">https://geotracker.waterboards.ca.gov/view_documents?global_id=T10000013992&amp;document_id=6016186</a>		
<b>Type:</b>	OTHER REPORT / DOCUMENT		
<b>Document Type:</b>	Site Documents	<b>Submitted:</b>	
<b>Document Date:</b>	3/6/1986	<b>Submitted By:</b>	FEI ZHAO (REGULATOR)
<b>Size :</b>			
<b>Title:</b>	DEPARTMENT OF HEALTH SERVICES		
<b>Title Link:</b>	<a href="https://geotracker.waterboards.ca.gov/view_documents?global_id=T10000013992&amp;document_id=6016185">https://geotracker.waterboards.ca.gov/view_documents?global_id=T10000013992&amp;document_id=6016185</a>		
<b>Type:</b>	CORRESPONDENCE		
<b>Document Type:</b>	Site Documents	<b>Submitted:</b>	
<b>Document Date:</b>	3/15/1985	<b>Submitted By:</b>	FEI ZHAO (REGULATOR)
<b>Size :</b>			
<b>Title:</b>	LETTER ABOUT FEBRUARY 14, 1985 MEETING		
<b>Title Link:</b>	<a href="https://geotracker.waterboards.ca.gov/view_documents?global_id=T10000013992&amp;document_id=6016178">https://geotracker.waterboards.ca.gov/view_documents?global_id=T10000013992&amp;document_id=6016178</a>		
<b>Type:</b>	CORRESPONDENCE		



<b>Map Key</b>	<b>Number of Records</b>	<b>Direction</b>	<b>Distance (mi/ft)</b>	<b>Elev/Diff (ft)</b>	<b>Site</b>	<b>DB</b>
<b>Document Type:</b> <b>Document Date:</b> <b>Size :</b> <b>Title:</b> <b>Title Link:</b> <b>Type:</b>	Site Documents 2/4/1985				<b>Submitted:</b> <b>Submitted By:</b>  FEI ZHAO (REGULATOR)	
					LETTER ABOUT MONITORING WELLS <a href="https://geotracker.waterboards.ca.gov/view_documents?global_id=T10000013992&amp;document_id=6016177">https://geotracker.waterboards.ca.gov/view_documents?global_id=T10000013992&amp;document_id=6016177</a> CORRESPONDENCE	
<b>Document Type:</b> <b>Document Date:</b> <b>Size :</b> <b>Title:</b> <b>Title Link:</b> <b>Type:</b>	Site Documents 12/31/1984				<b>Submitted:</b> <b>Submitted By:</b>  FEI ZHAO (REGULATOR)	
					CLARIFY THE POSITION OF THE REGIONAL BOARD STAFF WITH THE GROUNDWATER CONTAMINATION INVESTIGATION <a href="https://geotracker.waterboards.ca.gov/view_documents?global_id=T10000013992&amp;enforcement_id=6427542">https://geotracker.waterboards.ca.gov/view_documents?global_id=T10000013992&amp;enforcement_id=6427542</a> STAFF LETTER	
<b>Document Type:</b> <b>Document Date:</b> <b>Size :</b> <b>Title:</b> <b>Title Link:</b> <b>Type:</b>	Site Documents 12/27/1984				<b>Submitted:</b> <b>Submitted By:</b>  FEI ZHAO (REGULATOR)	
					PROPOSAL OF THE REGION 9 FIELD INVESTIGATIVE TEAM <a href="https://geotracker.waterboards.ca.gov/view_documents?global_id=T10000013992&amp;enforcement_id=6427541">https://geotracker.waterboards.ca.gov/view_documents?global_id=T10000013992&amp;enforcement_id=6427541</a> STAFF LETTER	
<b>Document Type:</b> <b>Document Date:</b> <b>Size :</b> <b>Title:</b> <b>Title Link:</b> <b>Type:</b>	Site Documents 12/21/1984				<b>Submitted:</b> <b>Submitted By:</b>  FEI ZHAO (REGULATOR)	
					ENVIRONMENTAL STATUS & CLEAN UP PLAN <a href="https://geotracker.waterboards.ca.gov/view_documents?global_id=T10000013992&amp;document_id=6016125">https://geotracker.waterboards.ca.gov/view_documents?global_id=T10000013992&amp;document_id=6016125</a> OTHER WORKPLAN	
<b>Document Type:</b> <b>Document Date:</b> <b>Size :</b> <b>Title:</b> <b>Title Link:</b> <b>Type:</b>	Site Documents 12/18/1984				<b>Submitted:</b> <b>Submitted By:</b>  FEI ZHAO (REGULATOR)	
					SUMMARY REPORT ON SOILS AND GROUNDWATER INVESTIGATION <a href="https://geotracker.waterboards.ca.gov/view_documents?global_id=T10000013992&amp;document_id=6015547">https://geotracker.waterboards.ca.gov/view_documents?global_id=T10000013992&amp;document_id=6015547</a> SOIL AND WATER INVESTIGATION REPORT	
<b>Document Type:</b> <b>Document Date:</b> <b>Size :</b> <b>Title:</b> <b>Title Link:</b> <b>Type:</b>	Site Documents 11/30/1984				<b>Submitted:</b> <b>Submitted By:</b>  FEI ZHAO (REGULATOR)	
					RESULTS OF SOIL ANALYSES AND INSPECTION RELATED TO REMOVAL OF UNDERGROUND FUEL OIL STORAGE TANK <a href="https://geotracker.waterboards.ca.gov/view_documents?global_id=T10000013992&amp;document_id=6016182">https://geotracker.waterboards.ca.gov/view_documents?global_id=T10000013992&amp;document_id=6016182</a> OTHER REPORT / DOCUMENT	
<b>Document Type:</b> <b>Document Date:</b> <b>Size :</b> <b>Title:</b> <b>Title Link:</b> <b>Type:</b>	Site Documents 11/26/1984				<b>Submitted:</b> <b>Submitted By:</b>  FEI ZHAO (REGULATOR)	
					RESPONSE TO REQUEST ON OCTOBER 12, 1984 <a href="https://geotracker.waterboards.ca.gov/view_documents?global_id=T10000013992&amp;document_id=6016123">https://geotracker.waterboards.ca.gov/view_documents?global_id=T10000013992&amp;document_id=6016123</a> CORRESPONDENCE	
<b>Document Type:</b> <b>Document Date:</b> <b>Size :</b> <b>Title:</b> <b>Title Link:</b> <b>Type:</b>	Site Documents 11/7/1984				<b>Submitted:</b> <b>Submitted By:</b>  FEI ZHAO (REGULATOR)	
					INTERNAL NOTES, SAN FRANCISCO BAY REGION <a href="https://geotracker.waterboards.ca.gov/view_documents?global_id=T10000013992&amp;document_id=6016200">https://geotracker.waterboards.ca.gov/view_documents?global_id=T10000013992&amp;document_id=6016200</a> OTHER REPORT / DOCUMENT	
<b>Document Type:</b> <b>Document Date:</b> <b>Size :</b> <b>Title:</b> <b>Title Link:</b> <b>Type:</b>	Site Documents 10/18/1984				<b>Submitted:</b> <b>Submitted By:</b>  FEI ZHAO (REGULATOR)	
					DATA CHART FOR TANK SYSTEM TIGHTNESS TEST <a href="https://geotracker.waterboards.ca.gov/view_documents?global_id=T10000013992&amp;document_id=6016515">https://geotracker.waterboards.ca.gov/view_documents?global_id=T10000013992&amp;document_id=6016515</a> OTHER REPORT / DOCUMENT	
<b>Document Type:</b> <b>Document Date:</b> <b>Size :</b> <b>Title:</b>	Site Documents 10/18/1984				<b>Submitted:</b> <b>Submitted By:</b>  FEI ZHAO (REGULATOR)	
					DATA CHART FOR TANK SYSTEM TIGHTNESS TEST	

<b>Map Key</b>	<b>Number of Records</b>	<b>Direction</b>	<b>Distance (mi/ft)</b>	<b>Elev/Diff (ft)</b>	<b>Site</b>	<b>DB</b>
<b>Title Link:</b> <b>Type:</b>					<a href="https://geotracker.waterboards.ca.gov/view_documents?global_id=T10000013992&amp;document_id=6016514">https://geotracker.waterboards.ca.gov/view_documents?global_id=T10000013992&amp;document_id=6016514</a> OTHER REPORT / DOCUMENT	
<b>Document Type:</b> <b>Document Date:</b> <b>Size :</b> <b>Title:</b> <b>Title Link:</b> <b>Type:</b>	Site Documents 9/28/1984				<b>Submitted:</b> <b>Submitted By:</b> FEI ZHAO (REGULATOR)  COMMENTS ON COLGATE-PALMOLIVE COMPANY SITE HISTORY, INTERIM STATUS AND SITE CLOSURE <a href="https://geotracker.waterboards.ca.gov/view_documents?global_id=T10000013992&amp;document_id=6016512">https://geotracker.waterboards.ca.gov/view_documents?global_id=T10000013992&amp;document_id=6016512</a> OTHER REPORT / DOCUMENT	
<b>Document Type:</b> <b>Document Date:</b> <b>Size :</b> <b>Title:</b> <b>Title Link:</b> <b>Type:</b>	Site Documents 9/1/1984				<b>Submitted:</b> <b>Submitted By:</b> FEI ZHAO (REGULATOR)  WORK PLAN FOR ADDITIONAL SOIL SAMPLING <a href="https://geotracker.waterboards.ca.gov/view_documents?global_id=T10000013992&amp;document_id=6015545">https://geotracker.waterboards.ca.gov/view_documents?global_id=T10000013992&amp;document_id=6015545</a> OTHER WORKPLAN	
<b>Document Type:</b> <b>Document Date:</b> <b>Size :</b> <b>Title:</b> <b>Title Link:</b> <b>Type:</b>	Site Documents 8/15/1984				<b>Submitted:</b> <b>Submitted By:</b> FEI ZHAO (REGULATOR)  COMMENTS ON COLGATE-PALMOLIVE COMPANY SITE HISTORY, INTERIM STATUS AND SITE CLOSURE <a href="https://geotracker.waterboards.ca.gov/view_documents?global_id=T10000013992&amp;document_id=6015564">https://geotracker.waterboards.ca.gov/view_documents?global_id=T10000013992&amp;document_id=6015564</a> OTHER REPORT / DOCUMENT	
<b>Document Type:</b> <b>Document Date:</b> <b>Size :</b> <b>Title:</b> <b>Title Link:</b> <b>Type:</b>	Site Documents 8/14/1984				<b>Submitted:</b> <b>Submitted By:</b> FEI ZHAO (REGULATOR)  NOTIFICATION AND CLOSURE REQUIREMENTS PURSUANT TO COLGATE PALMOLIVE'S INTERIM STATUS DOCUMENT CAD 009173733 <a href="https://geotracker.waterboards.ca.gov/view_documents?global_id=T10000013992&amp;document_id=6016511">https://geotracker.waterboards.ca.gov/view_documents?global_id=T10000013992&amp;document_id=6016511</a> CORRESPONDENCE	
<b>Document Type:</b> <b>Document Date:</b> <b>Size :</b> <b>Title:</b> <b>Title Link:</b> <b>Type:</b>	Site Documents 8/1/1984				<b>Submitted:</b> <b>Submitted By:</b> FEI ZHAO (REGULATOR)  SUBSURFACE INVESTIGATION TRACKING SYSTEM <a href="https://geotracker.waterboards.ca.gov/view_documents?global_id=T10000013992&amp;document_id=6016132">https://geotracker.waterboards.ca.gov/view_documents?global_id=T10000013992&amp;document_id=6016132</a> OTHER REPORT / DOCUMENT	
<b>Document Type:</b> <b>Document Date:</b> <b>Size :</b> <b>Title:</b> <b>Title Link:</b> <b>Type:</b>	Site Documents 6/27/1984				<b>Submitted:</b> <b>Submitted By:</b> FEI ZHAO (REGULATOR)  GROUNDWATER CONTAMINATION INVESTIGATION <a href="https://geotracker.waterboards.ca.gov/view_documents?global_id=T10000013992&amp;enforcement_id=6426869">https://geotracker.waterboards.ca.gov/view_documents?global_id=T10000013992&amp;enforcement_id=6426869</a> STAFF LETTER	
<b>Document Type:</b> <b>Document Date:</b> <b>Size :</b> <b>Title:</b> <b>Title Link:</b> <b>Type:</b>	Site Documents 6/6/1984				<b>Submitted:</b> <b>Submitted By:</b> FEI ZHAO (REGULATOR)  TRANSMITTAL OF RESULTS OF METALS ANALYSES FROM MONITORING WELLS W-2 AND W-3 <a href="https://geotracker.waterboards.ca.gov/view_documents?global_id=T10000013992&amp;document_id=6016127">https://geotracker.waterboards.ca.gov/view_documents?global_id=T10000013992&amp;document_id=6016127</a> OTHER REPORT / DOCUMENT	
<b>Document Type:</b> <b>Document Date:</b> <b>Size :</b> <b>Title:</b> <b>Title Link:</b> <b>Type:</b>	Site Documents 5/21/1984				<b>Submitted:</b> <b>Submitted By:</b> FEI ZHAO (REGULATOR)  FENCE DIAGRAM OF COLGATE- PALMOLIVE COMPANY PROPERTY <a href="https://geotracker.waterboards.ca.gov/view_documents?global_id=T10000013992&amp;document_id=6016131">https://geotracker.waterboards.ca.gov/view_documents?global_id=T10000013992&amp;document_id=6016131</a> OTHER REPORT / DOCUMENT	
<b>Document Type:</b> <b>Document Date:</b> <b>Size :</b> <b>Title:</b> <b>Title Link:</b> <b>Type:</b>	Site Documents 4/16/1984				<b>Submitted:</b> <b>Submitted By:</b> FEI ZHAO (REGULATOR)  RESULTS OF RECENT GEOHYDROLOGICAL WORK <a href="https://geotracker.waterboards.ca.gov/view_documents?global_id=T10000013992&amp;document_id=6015549">https://geotracker.waterboards.ca.gov/view_documents?global_id=T10000013992&amp;document_id=6015549</a> OTHER REPORT / DOCUMENT	
<b>Document Type:</b> <b>Document Date:</b>	Site Documents 2/16/1984				<b>Submitted:</b> <b>Submitted By:</b> FEI ZHAO (REGULATOR)	

Map Key	Number of Records	Direction	Distance (mi/ft)	Elev/Diff (ft)	Site	DB
<b>Size :</b>						
<b>Title:</b>					SAMPLE ANALYSIS	
<b>Title Link:</b>					<a href="https://geotracker.waterboards.ca.gov/view_documents?global_id=T10000013992&amp;document_id=6016129">https://geotracker.waterboards.ca.gov/view_documents?global_id=T10000013992&amp;document_id=6016129</a>	
<b>Type:</b>					OTHER REPORT / DOCUMENT	
<b>Document Type:</b>	Site Documents				<b>Submitted:</b>	
<b>Document Date:</b>	1/30/1984				<b>Submitted By:</b>	FEI ZHAO (REGULATOR)
<b>Size :</b>						
<b>Title:</b>					PROPOSAL FOR ADDITIONAL SOIL AND GROUNDWATER INVESTIGATION	
<b>Title Link:</b>					<a href="https://geotracker.waterboards.ca.gov/view_documents?global_id=T10000013992&amp;enforcement_id=6427539">https://geotracker.waterboards.ca.gov/view_documents?global_id=T10000013992&amp;enforcement_id=6427539</a>	
<b>Type:</b>					STAFF LETTER	
<b>Document Type:</b>	Site Documents				<b>Submitted:</b>	
<b>Document Date:</b>	1/30/1984				<b>Submitted By:</b>	FEI ZHAO (REGULATOR)
<b>Size :</b>						
<b>Title:</b>					CORRECTION OF TWO TABLES IN THE OCTOBER 25, 1983, LETTER TO MS. JOANNE COX	
<b>Title Link:</b>					<a href="https://geotracker.waterboards.ca.gov/view_documents?global_id=T10000013992&amp;document_id=6016124">https://geotracker.waterboards.ca.gov/view_documents?global_id=T10000013992&amp;document_id=6016124</a>	
<b>Type:</b>					OTHER REPORT / DOCUMENT	
<b>Document Type:</b>	Site Documents				<b>Submitted:</b>	
<b>Document Date:</b>	10/26/1983				<b>Submitted By:</b>	FEI ZHAO (REGULATOR)
<b>Size :</b>						
<b>Title:</b>					RESULTS OF RECENT SAMPLING AND ANALYSES	
<b>Title Link:</b>					<a href="https://geotracker.waterboards.ca.gov/view_documents?global_id=T10000013992&amp;document_id=6015542">https://geotracker.waterboards.ca.gov/view_documents?global_id=T10000013992&amp;document_id=6015542</a>	
<b>Type:</b>					OTHER REPORT / DOCUMENT	
<b>Document Type:</b>	Site Documents				<b>Submitted:</b>	
<b>Document Date:</b>	9/13/1983				<b>Submitted By:</b>	FEI ZHAO (REGULATOR)
<b>Size :</b>						
<b>Title:</b>					GAS CHROMATOGRAPHY/ MASS SPECTROMETRY RESULTS-- EPA METHOD 624	
<b>Title Link:</b>					<a href="https://geotracker.waterboards.ca.gov/view_documents?global_id=T10000013992&amp;document_id=6016120">https://geotracker.waterboards.ca.gov/view_documents?global_id=T10000013992&amp;document_id=6016120</a>	
<b>Type:</b>					OTHER REPORT / DOCUMENT	
<b>Document Type:</b>	Site Documents				<b>Submitted:</b>	
<b>Document Date:</b>	4/21/1983				<b>Submitted By:</b>	FEI ZHAO (REGULATOR)
<b>Size :</b>						
<b>Title:</b>					FIELD AND LABORATORY INVESTIGATION	
<b>Title Link:</b>					<a href="https://geotracker.waterboards.ca.gov/view_documents?global_id=T10000013992&amp;document_id=6015538">https://geotracker.waterboards.ca.gov/view_documents?global_id=T10000013992&amp;document_id=6015538</a>	
<b>Type:</b>					SITE INVESTIGATION	
<b>Document Type:</b>	Site Documents				<b>Submitted:</b>	
<b>Document Date:</b>	4/18/1983				<b>Submitted By:</b>	FEI ZHAO (REGULATOR)
<b>Size :</b>						
<b>Title:</b>					SAMPLE ANALYSIS	
<b>Title Link:</b>					<a href="https://geotracker.waterboards.ca.gov/view_documents?global_id=T10000013992&amp;document_id=6016118">https://geotracker.waterboards.ca.gov/view_documents?global_id=T10000013992&amp;document_id=6016118</a>	
<b>Type:</b>					OTHER REPORT / DOCUMENT	
<b>Document Type:</b>	Site Documents				<b>Submitted:</b>	
<b>Document Date:</b>	2/8/1983				<b>Submitted By:</b>	FEI ZHAO (REGULATOR)
<b>Size :</b>						
<b>Title:</b>					HAZARDOUS MATERIAL ASSESSMENT REPORT	
<b>Title Link:</b>					<a href="https://geotracker.waterboards.ca.gov/view_documents?global_id=T10000013992&amp;document_id=6016513">https://geotracker.waterboards.ca.gov/view_documents?global_id=T10000013992&amp;document_id=6016513</a>	
<b>Type:</b>					OTHER REPORT / DOCUMENT	
<b>Document Type:</b>	Site Documents				<b>Submitted:</b>	
<b>Document Date:</b>	6/15/1981				<b>Submitted By:</b>	FEI ZHAO (REGULATOR)
<b>Size :</b>						
<b>Title:</b>					HAZARDOUS WASTE MANAGEMENT INTERIM STATUS	
<b>Title Link:</b>					<a href="https://geotracker.waterboards.ca.gov/view_documents?global_id=T10000013992&amp;document_id=6016116">https://geotracker.waterboards.ca.gov/view_documents?global_id=T10000013992&amp;document_id=6016116</a>	
<b>Type:</b>					INTERIM REMEDIAL ACTION REPORT	

**Sites from GeoTracker Search - Cleanup Status History (as of Feb 24, 2020)**

**Status:** Completed - Case Closed  
**Date :** 2/10/2020

**Status:** Informational Item  
**Date :** 2/7/2020

Map Key	Number of Records	Direction	Distance (mi/ft)	Elev/Diff (ft)	Site	DB
<b>Status:</b>		Open - Inactive				
<b>Date :</b>		1/31/2020				
<b>Status:</b>		Open - Case Begin Date				
<b>Date :</b>		1/31/2020				
<b>Status:</b>		Completed - Case Closed				
<b>Date :</b>		7/31/1990				

<u>1</u>	66 of 66	<b>NNW</b>	<b>0.00 / 0.00</b>	<b>34.23 / 2</b>	<b>BAYER CORPORATION 800 DWIGHT WAY FORMER COLGATE PROPERTY BERKELEY CA 94701-1986</b>	<b>RCRA SQG</b>
----------	----------	------------	--------------------	------------------	--	-----------------

**EPA Handler ID:** CAP000089425  
**Gen Status Universe:** Small Quantity Generator  
**Contact Name:** JEFF SPRAGG  
**Contact Address:** 800 DWIGHT WAY , FORMER COLGATE PROPERTY , BERKELEY , CA, 94701-1986 , US  
**Contact Phone No and Ext:** 510-705-7542  
**Contact Email:**  
**Contact Country:** US  
**County Name:** ALAMEDA  
**EPA Region:** 09  
**Land Type:** Private  
**Receive Date:** 20010102

**Violation/Evaluation Summary**

**Note:** NO RECORDS: As of May 2020, there are no Compliance Monitoring and Enforcement (violation) records associated with this facility (EPA ID).

**Handler Summary**

**Importer Activity:** No  
**Mixed Waste Generator:** No  
**Transporter Activity:** No  
**Transfer Facility:** No  
**Onsite Burner Exemption:** No  
**Furnace Exemption:** No  
**Underground Injection Activity:** No  
**Commercial TSD:** No  
**Used Oil Transporter:** No  
**Used Oil Transfer Facility:** No  
**Used Oil Processor:** No  
**Used Oil Refiner:** No  
**Used Oil Burner:** No  
**Used Oil Market Burner:** No  
**Used Oil Spec Marketer:** No

**Hazardous Waste Handler Details**

**Sequence No:** 1  
**Receive Date:** 20010102  
**Handler Name:** BAYER CORPORATION  
**Federal Waste Generator Code:** 2  
**Generator Code Description:** Small Quantity Generator  
**Source Type:** Implementer

**Hazardous Waste Handler Details**

**Sequence No:** 1  
**Receive Date:** 20010102

Map Key	Number of Records	Direction	Distance (mi/ft)	Elev/Diff (ft)	Site	DB
---------	-------------------	-----------	------------------	----------------	------	----

**Handler Name:** BAYER CORPORATION  
**Federal Waste Generator Code:** 1  
**Generator Code Description:** Large Quantity Generator  
**Source Type:** Notification

**Waste Code Details**

**Hazardous Waste Code:** D008  
**Waste Code Description:** LEAD

**Owner/Operator Details**

<b>Owner/Operator Ind:</b> Current Owner <b>Type:</b> Private <b>Name:</b> BAYER CORPORATION <b>Date Became Current:</b> <b>Date Ended Current:</b> <b>Phone:</b> 510-705-7542 <b>Source Type:</b> Implementer	<b>Street No:</b> <b>Street 1:</b> 800 DWIGHT WAY <b>Street 2:</b> <b>City:</b> BERKELEY <b>State:</b> CA <b>Country:</b> <b>Zip Code:</b> 94701-1986
<b>Owner/Operator Ind:</b> Current Owner <b>Type:</b> Private <b>Name:</b> BAYER CORPORATION <b>Date Became Current:</b> <b>Date Ended Current:</b> <b>Phone:</b> 510-705-7542 <b>Source Type:</b> Notification	<b>Street No:</b> <b>Street 1:</b> 800 DWIGHT WAY <b>Street 2:</b> <b>City:</b> BERKELEY <b>State:</b> CA <b>Country:</b> <b>Zip Code:</b> 94701-1986

**Historical Handler Details**

**Receive Dt:** 20010102  
**Generator Code Description:** Large Quantity Generator  
**Handler Name:** BAYER CORPORATION

<u>2</u>	1 of 4	NE	0.00 / 3.73	38.33 / 6	GARY STEEL COMPANY 2560 7TH ST BERKELEY CA 94704	LUST
----------	--------	----	-------------	-----------	--	------

**Global ID:** T0600100628  
**Status:** COMPLETED - CASE CLOSED  
**Status Date:** 6/25/1999  
**Case Type:** LUST CLEANUP SITE  
**Date Source:** LUST Cleanup Sites from GeoTracker Search; LUST Cleanup Sites from GeoTracker Cleanup Sites Data Download

**County:** ALAMEDA  
**Latitude:** 37.8591276  
**Longitude:** -122.2937291

**LUST Cleanup Sites from GeoTracker Cleanup Sites Data Download - Facilities Detail**

<b>RB Case No:</b> 01-0683 <b>Local Case No:</b> 01-0683 <b>Begin Date:</b> 6/16/1986 <b>Lead Agency:</b> SAN FRANCISCO BAY RWQCB (REGION 2) <b>Local Agency:</b> BERKELEY, CITY OF <b>CUF Case:</b> NO <b>Potential Media of Concern:</b> Soil <b>How Discovered Description:</b> <b>Calwater Watershed Name:</b> Bay Bridges - Berkeley (203.30) <b>DWR GW Subbasin Name:</b> Santa Clara Valley - East Bay Plain (2-009.04) <b>Disadvantaged Community:</b> <b>Site History:</b>	<b>Potential COC:</b> Diesel <b>How Discovered:</b> Tank Closure <b>Stop Method:</b> <b>Stop Description:</b> <b>Case Worker:</b> UUU <b>File Location:</b>
--	--

**Regulatory Activity**

Map Key	Number of Records	Direction	Distance (mi/ft)	Elev/Diff (ft)	Site	DB
<b>Action Type:</b>					ENFORCEMENT	
<b>Date :</b>					6/25/1999	
<b>Action:</b>					Closure/No Further Action Letter	
<b>Action Type:</b>					Other	
<b>Date :</b>					6/16/1986	
<b>Action:</b>					Leak Reported	
<b>Action Type:</b>					Other	
<b>Date :</b>					6/16/1986	
<b>Action:</b>					Leak Stopped	
<b>Action Type:</b>					Other	
<b>Date :</b>					6/16/1986	
<b>Action:</b>					Leak Discovery	

**Regulatory Contacts**

**Contact Type:** Regional Board Caseworker  
**Contact Name:** Regional Water Board  
**City:** OAKLAND  
**Organization Name:** SAN FRANCISCO BAY RWQCB (REGION 2)  
**Address:** 1515 CLAY ST SUITE 1400  
**Email:**  
**Phone No:**

**Contact Type:** Local Agency Caseworker  
**Contact Name:** GEOFFERY FIEDLER  
**City:** BERKELEY  
**Organization Name:** BERKELEY, CITY OF  
**Address:** 2118 MILVIA STREET 3RD FLOOR  
**Email:** gfiedler@ci.berkeley.ca.us  
**Phone No:**

**Status History**

**Status:** Completed - Case Closed  
**Status Date:** 6/25/1999

**Status:** Open - Site Assessment  
**Status Date:** 9/3/1990

**Status:** Open - Case Begin Date  
**Status Date:** 6/16/1986

**LUST Sites from GeoTracker Search - Regulatory Profile (as of Feb 24, 2020)**

**Site Facility Name:** GARY STEEL COMPANY  
**Site Facility Type:** LUST CLEANUP SITE  
**Cleanup Status:** COMPLETED - CASE CLOSED  
**Project Status:**  
**WDR Place Type:**  
**WDR File:**  
**WDR Order:**  
**CUF Priority Assig:**  
**CUF Amount Paid:**  
**File Location:**  
**Designated Beneficial Use:** MUN, AGR, IND, PROC  
**Project Oversight Agencies:**  
**Report Link:** [https://geotracker.waterboards.ca.gov/profile\\_report?global\\_id=T0600100628](https://geotracker.waterboards.ca.gov/profile_report?global_id=T0600100628)  
**Cleanup Status Detail:** COMPLETED - CASE CLOSED AS OF 6/25/1999  
**Cleanup History Link:** [https://geotracker.waterboards.ca.gov/profile\\_report\\_include?global\\_id=T0600100628&tabname=regulatoryhistory](https://geotracker.waterboards.ca.gov/profile_report_include?global_id=T0600100628&tabname=regulatoryhistory)  
**Potential Media of Concern:** SOIL  
**User Defined Beneficial Use:**  
**DWR GW Sub Basin:** Santa Clara Valley - East Bay Plain (2-009.04)  
**Calwater Watershed Name:** Bay Bridges - Berkeley (203.30)  
**Post Closure Site Management:**  
**Future Land Use:**  
**Cleanup Oversight Agencies:** SAN FRANCISCO BAY RWQCB (REGION 2) (LEAD) - CASE #: 01-0683  
CASEWORKER: Regional Water Board  
BERKELEY, CITY OF - CASE #: 01-0683  
CASEWORKER: GEOFFERY FIEDLER

Map Key	Number of Records	Direction	Distance (mi/ft)	Elev/Diff (ft)	Site	DB
---------	-------------------	-----------	------------------	----------------	------	----

**Gndwater Monitoring Freque:**  
**Designated Beneficial Use** Municipal and Domestic Supply, Agricultural Supply, Industrial Service Supply, Industrial Process Supply  
**Desc:**  
**Site History:**

No site history available

**LUST Sites from GeoTracker Search - Cleanup Status History (as of Feb 24, 2020)**

**Status:** Completed - Case Closed  
**Date :** 6/25/1999

**Status:** Open - Site Assessment  
**Date :** 9/3/1990

**Status:** Open - Case Begin Date  
**Date :** 6/16/1986

**LUST Sites from GeoTracker Search - Regulatory Activities (as of Feb 24, 2020)**

**Action Type:** Other Regulatory Actions  
**Action Date:** 6/25/1999  
**Received Issue Date:** 6/25/1999  
**Action:** Closure/No Further Action Letter  
**Doc Link:** [https://geotracker.waterboards.ca.gov/view\\_documents?global\\_id=T0600100628&enforcement\\_id=6058260&temptable=ENFORCEMENT](https://geotracker.waterboards.ca.gov/view_documents?global_id=T0600100628&enforcement_id=6058260&temptable=ENFORCEMENT)

**Title Description Comments:**

Case Closure Letter/Summary

**Action Type:** Leak Action  
**Action Date:** 6/16/1986  
**Received Issue Date:**  
**Action:** Leak Discovery  
**Doc Link:**  
**Title Description Comments:**

**Action Type:** Leak Action  
**Action Date:** 6/16/1986  
**Received Issue Date:**  
**Action:** Leak Stopped  
**Doc Link:**  
**Title Description Comments:**

**Action Type:** Leak Action  
**Action Date:** 6/16/1986  
**Received Issue Date:**  
**Action:** Leak Reported  
**Doc Link:**  
**Title Description Comments:**

**LUST Sites from GeoTracker Search - Documents (as of Feb 24, 2020)**

**Document Type:** Site Documents  
**Document Date:** 6/25/1999  
**Type:** CLOSURE/NO FURTHER ACTION LETTER  
**Title:** CASE CLOSURE LETTER/SUMMARY  
**Title Link:** [https://geotracker.waterboards.ca.gov/view\\_documents?global\\_id=T0600100628&enforcement\\_id=6058260](https://geotracker.waterboards.ca.gov/view_documents?global_id=T0600100628&enforcement_id=6058260)

**Size :**  
**Submitted By:** (REGULATOR)  
**Submitted:**

Map Key	Number of Records	Direction	Distance (mi/ft)	Elev/Diff (ft)	Site	DB
---------	-------------------	-----------	------------------	----------------	------	----

			3.73	6	2560 7TH ST BERKELEY CA 947100000	
--	--	--	------	---	--------------------------------------	--

<b>SIC Code:</b>		<b>Mailing City:</b>	BERKELEY
<b>NAICS Code:</b>		<b>Mailing State:</b>	CA
<b>EPA ID:</b>	CAC000894968	<b>Mailing Zip:</b>	947100000
<b>Create Date:</b>	9/13/1993	<b>Region Code:</b>	2
<b>Fac Act Ind:</b>	No	<b>Owner Name:</b>	--
<b>Inact Date:</b>	10/25/2000	<b>Owner Addr 1:</b>	--
<b>County Code:</b>	01	<b>Owner Addr 2:</b>	--
<b>County Name:</b>	Alameda	<b>Owner City:</b>	--
<b>Mail Name:</b>		<b>Owner State:</b>	99
<b>Mailing Addr 1:</b>	2560 7TH ST	<b>Owner Zip:</b>	--
<b>Mailing Addr 2:</b>		<b>Owner Phone:</b>	0000000000
<b>Owner Fax:</b>			

**Contact Information**

--

**Contact Name:** CATINA  
**Street Address 1:** CLEAN FUELS  
**Street Address 2:**  
**City:** MANTECA  
**State:** CA  
**Zip:** 953370000  
**Phone:** 2098234145

**Tanner Information**

--

**Generator EPA ID:** CAC000894968  
**Generator County Code:** 01  
**Generator County:** Alameda  
**TSD EPA ID:** CAD982446890  
**TSD County Code:** 39  
**TSD County:** San Joaquin  
**State Waste Code:** 221  
**State Waste Code Desc.:** Waste oil and mixed oil  
**Method Code:** H01  
**Method Description:** Transfer station  
**Tons:** 0.095  
**Year:** 1993

<a href="#">2</a>	3 of 4	NE	0.00 / 3.73	38.33 / 6	1X GARY STEELE 2560 7TH ST BERKELEY CA 947100000	HAZNET
-------------------	--------	----	----------------	--------------	--	--------

<b>SIC Code:</b>		<b>Mailing City:</b>	BERKELEY
<b>NAICS Code:</b>		<b>Mailing State:</b>	CA
<b>EPA ID:</b>	CAC000905824	<b>Mailing Zip:</b>	946070000
<b>Create Date:</b>	11/18/1994	<b>Region Code:</b>	2
<b>Fac Act Ind:</b>	No	<b>Owner Name:</b>	GARY STEELE CO
<b>Inact Date:</b>	10/25/2000	<b>Owner Addr 1:</b>	1699 W GRAND AVE
<b>County Code:</b>	01	<b>Owner Addr 2:</b>	
<b>County Name:</b>	Alameda	<b>Owner City:</b>	BERKELEY
<b>Mail Name:</b>		<b>Owner State:</b>	CA
<b>Mailing Addr 1:</b>	1699 W GRAND AVE	<b>Owner Zip:</b>	946070000
<b>Mailing Addr 2:</b>		<b>Owner Phone:</b>	0000000000
<b>Owner Fax:</b>			

**Contact Information**

--

**Contact Name:** CHUCK TRAVELLA  
**Street Address 1:** 1699 W GRAND AVE  
**Street Address 2:**  
**City:** BERKELEY  
**State:** CA  
**Zip:** 946070000



Map Key	Number of Records	Direction	Distance (mi/ft)	Elev/Diff (ft)	Site	DB
Phone:		5102510900				
--		--				
--		--				
<b>Tanner Information</b>						
--		--				
Generator EPA ID:		CAC000905824				
Generator County Code:		01				
Generator County:		Alameda				
TSD EPA ID:		CAD083166728				
TSD County Code:		50				
TSD County:		Stanislaus				
State Waste Code:		223				
State Waste Code Desc.:		Unspecified oil-containing waste				
Method Code:		R01				
Method Description:		Recycler				
Tons:		0.834				
Year:		1994				
--		--				

<a href="#">2</a>	4 of 4	NE	0.00 / 3.73	38.33 / 6	GARY STEEL COMPANY 2560 7TH ST BERKELEY CA 94704	<a href="#">FINDS/FRS</a>
-------------------	--------	----	-------------	-----------	--	---------------------------

**Registry ID:** 110065390428  
**FIPS Code:**  
**HUC Code:** 18050002  
**Site Type Name:** STATIONARY  
**Location Description:**  
**Supplemental Location:**  
**Create Date:** 13-OCT-15  
**Update Date:**  
**Interest Types:** STATE MASTER  
**SIC Codes:**  
**SIC Code Descriptions:**  
**NAICS Codes:**  
**NAICS Code Descriptions:**  
**Conveyor:** FRS-GEOCODE  
**Federal Facility Code:**  
**Federal Agency Name:**  
**Tribal Land Code:**  
**Tribal Land Name:**  
**Congressional Dist No:** 09  
**Census Block Code:** 060014220001055  
**EPA Region Code:** 09  
**County Name:** ALAMEDA  
**US/Mexico Border Ind:**  
**Latitude:** 37.859077  
**Longitude:** -122.2937  
**Reference Point:** ENTRANCE POINT OF A FACILITY OR STATION  
**Coord Collection Method:** ADDRESS MATCHING-HOUSE NUMBER  
**Accuracy Value:** 50  
**Datum:** NAD83  
**Source:**  
**Facility Detail Rprt URL:** [https://ofmpub.epa.gov/frs\\_public2/fii\\_query\\_detail.disp\\_program\\_facility?p\\_registry\\_id=110065390428](https://ofmpub.epa.gov/frs_public2/fii_query_detail.disp_program_facility?p_registry_id=110065390428)  
**Program Acronyms:**

CA-ENVIROVIEW:239415

<a href="#">3</a>	1 of 4	SE	0.00 / 3.75	32.56 / 0	Henkel US Operations Corporation 800 Grayson St CA	<a href="#">BERKELEY CUPA</a>
-------------------	--------	----	-------------	-----------	--	-------------------------------

**Facility ID:** FA0000159

Map Key	Number of Records	Direction	Distance (mi/ft)	Elev/Diff (ft)	Site	DB
---------	-------------------	-----------	------------------	----------------	------	----

**Additional Information**

<b>Program Element:</b>	4400 - HAZ WASTE GENERATOR	<b>Postal Address:</b>	One Henkel Way
<b>Billing Status:</b>	01 - ACTIVE, CUPA	<b>Postal Address 2:</b>	
<b>Owner:</b>	Henkel US Operations Corporation	<b>Postal State:</b>	CT
<b>City:</b>	Rocky Hill	<b>Postal Zip:</b>	06067
<b>Program Element:</b>	SW02 - STORMWATER	<b>Postal Address:</b>	One Henkel Way
<b>Billing Status:</b>	01 - ACTIVE, CUPA	<b>Postal Address 2:</b>	
<b>Owner:</b>	Henkel US Operations Corporation	<b>Postal State:</b>	CT
<b>City:</b>	Rocky Hill	<b>Postal Zip:</b>	06067
<b>Program Element:</b>	4200 - HMBP	<b>Postal Address:</b>	One Henkel Way
<b>Billing Status:</b>	01 - ACTIVE, CUPA	<b>Postal Address 2:</b>	
<b>Owner:</b>	Henkel US Operations Corporation	<b>Postal State:</b>	CT
<b>City:</b>	Rocky Hill	<b>Postal Zip:</b>	06067

<u>3</u>	2 of 4	SE	0.00 / 3.75	32.56 / 0	<b>Henkel US Operations Corporation 800 GRAYSON ST BERKELEY CA 94710</b>	<b>CERS HAZ</b>
----------	--------	----	-------------	-----------	--	-----------------

**Site ID:** 394614  
**Latitude:** 37.854590  
**Longitude:** -122.293890  
**County:** Alameda County

**Regulated Programs**

<b>EI ID:</b>	10196107	<b>EI Description:</b>	Chemical Storage Facilities
---------------	----------	------------------------	-----------------------------

**Violations**

<b>Violation Date:</b>	06/29/2015	<b>Violation Source:</b>	CERS
<b>Violation Program:</b>	HMRRP	<b>Violation Division:</b>	Berkeley City Toxics Management Division
<b>Citation:</b>	HSC 6.95 25508.1(a)-(e) - California Health and Safety Code, Chapter 6.95, Section(s) 25508.1(a)-(e)		
<b>Violation Notes:</b>			

Returned to compliance on 12/14/2015. Henkel RTC date was extended because violations that were observed on 6/29 were not reported to Henkel until 8/17 due to GAF vacation, FMLA and sick leave for Henkel representatives. Henkel received a return to compliance inspection on 10/15/15. Hazardous waste violations confirmed as corrected. The deadline to comply with HMBP violation has been extended to allow staff and consulting support to upload chemical inventory information from a spreadsheet. There has not been a functioning spreadsheet, but staff are working with the vendor to correct this. Additional time may be needed to convert the existing inventory of chemicals into the new spreadsheet. Henkel has hired a consultant to support this effort. On 11/16/15, contacted Henkel to request progress report after being forwarded CERS upload template for chemical inventory. Taha Nassar requested an extension to 12/15, though suggested it would be completed sooner. Taha having issues with email, agreed to confirm by as [Truncated]

**Violation Description:**

Failure to electronically update business plan within 30 days of any one of the following events:  
A 100 percent or more increase in the quantity of a previously disclosed material.  
Any handling of a previously undisclosed hazardous materials at or above reportable quantities.  
A change of business address, business ownership, or business name.

**Violations**

<b>Violation Date:</b>	06/29/2015	<b>Violation Source:</b>	CERS
<b>Violation Program:</b>	HW	<b>Violation Division:</b>	Berkeley City Toxics Management Division
<b>Citation:</b>	40 CFR 1 262.34(d)(5)(iii) - U.S. Code of Federal Regulations, Title 40, Chapter 1, Section(s) 262.34(d)(5)(iii)		
<b>Violation Notes:</b>			

Returned to compliance on 10/15/2015. Henkel RTC date was extended because violations that were observed on 6/29 were not reported to Henkel until 8/17 due to GAF vacation, FMLA and sick leave for Henkel representatives. Additional time required to comply due to staffing and revision issues.

**Violation Description:**



<b>Map Key</b>	<b>Number of Records</b>	<b>Direction</b>	<b>Distance (mi/ft)</b>	<b>Elev/Diff (ft)</b>	<b>Site</b>	<b>DB</b>
----------------	--------------------------	------------------	-------------------------	-----------------------	-------------	-----------

- 15) A list of each measure considered but not selected for a detailed evaluation as a potentially viable source reduction measure. For each measure rejected, explain the generator's rationale. This list shall be supplemented for waste streams where no measures were identified with a narrative demonstrating the good faith efforts undertaken to identify measures.
- 16) A timetable for making reasonable and measurable progress towards implementation of the selected source reduction measures specified in subsection (13) of this section. It shall also include an implementation schedule for completing the evaluation of potentially viable source reduction measures and it shall prioritize processes and wastes for future research, development and source reduction analysis,
- 17) P.E. Certification,
- 18) A summary progress report that briefly summarizes the results of implementing the source r; Note: data in [Violation Description] field for some records is truncated from the source.

**Violations**

**Violation Date:** 08/17/2015 **Violation Source:** CERS  
**Violation Program:** HW **Violation Division:** Berkeley City Toxics Management Division  
**Citation:** 22 CCR 15 66265.16 - California Code of Regulations, Title 22, Chapter 15, Section(s) 66265.16  
**Violation Notes:**

Returned to compliance on 10/15/2015. Henkel failed to demonstrate their training plan satisfies requirements for LQG. No training plan available to show, personnel, their title and job description, required training and frequency of recurring training.

**Violation Description:**

Failure to provide employees within the first six months after the date of their employment, or assignment to the facility, or to work unsupervised, or to a new position at a facility with hazardous waste training to ensure employees are competent in the following areas: hazardous waste management procedures (including contingency plan implementation) relevant to the positions in which they are employed, emergency response and emergency equipment, and procedures for using, inspecting, repairing, and replacing facility emergency and monitoring equipment. In addition, the owner/operator shall ensure facility personnel take part in an annual review of the initial training and training records training records on current personnel shall be kept until closure of the facility. Training records on former employees shall be kept for at least three years from the date the employee last worked at the facility. The records shall include the following: the job title for each position at the facility related to hazardous waste management, and the name of the employee filling each job; a written job description for each position, duties of facility personnel assigned to each position, and a written description of the type and amount of both introductory and continuing training that will be given to each person filling a position.

**Violations**

**Violation Date:** 08/17/2015 **Violation Source:** CERS  
**Violation Program:** HW **Violation Division:** Berkeley City Toxics Management Division  
**Citation:** 22 CCR 31 67100.9 - California Code of Regulations, Title 22, Chapter 31, Section(s) 67100.9  
**Violation Notes:**

Returned to compliance on 10/15/2015. Henkel failed to prepare a hazardous waste summary progress report. Additional time granted for Henkel to arrange for support and review of a summary progress report.

**Violation Description:**

Failure of the generator to prepare a summary progress report (Form # 1262 titled, "Summary Progress Report" ) and submit it to the Department of Toxic Substances Control every four years thereafter.

**Violations**

**Violation Date:** 08/17/2015 **Violation Source:** CERS  
**Violation Program:** HW **Violation Division:** Berkeley City Toxics Management Division  
**Citation:** 22 CCR 15 66265.171 - California Code of Regulations, Title 22, Chapter 15, Section(s) 66265.171  
**Violation Notes:**

Returned to compliance on 10/15/2015. Containers with liquid materials indicated as damaged. Unclear as to whether these are hazardous wastes. Business segregated containers intended for reuse or repair and clearly marked areas for wastes and products in process. Additional time was allowed for compliance due to scheduling issues - health, vacation, and also new management at Henkel.

**Violation Description:**

Failure to accumulate hazardous waste in a container that is in good condition.

<b>Map Key</b>	<b>Number of Records</b>	<b>Direction</b>	<b>Distance (mi/ft)</b>	<b>Elev/Diff (ft)</b>	<b>Site</b>	<b>DB</b>
----------------	--------------------------	------------------	-------------------------	-----------------------	-------------	-----------

**Violations**

**Violation Date:** 12/19/2017 **Violation Source:** CERS  
**Violation Program:** HMRRP **Violation Division:** Berkeley City Toxics Management Division  
**Citation:** HSC 6.95 25508.1(a)-(f) - California Health and Safety Code, Chapter 6.95, Section(s) 25508.1(a)-(f)  
**Violation Notes:**

Returned to compliance on 04/17/2018. note address change needed for this site, bldg to be sold, business had previously consolidated operations into the adjoining property, HM quantities no change.

**Violation Description:**

Failure to electronically update business plan within 30 days of any one of the following events:  
A 100 percent or more increase in the quantity of a previously disclosed material.  
Any handling of a previously undisclosed hazardous materials at or above reportable quantities.  
A change of business address, business ownership, or business name.  
A substantial change in the handler's operations that requires modification to any portion of the business plan.

**Enforcements**

**Enf Action Date:** 06/29/2015 **Enf Action Program:** HMRRP  
**Enf Action Type:** Notice of Violation (Unified Program) **Enf Action Source:** CERS  
**Enf Action Division:** Berkeley City Toxics Management Division  
**Enf Action Description:** Notice of Violation Issued by the Inspector at the Time of Inspection  
**Enf Action Notes:**

**Enf Action Date:** 08/17/2015 **Enf Action Program:** HW  
**Enf Action Type:** Notice of Violation (Unified Program) **Enf Action Source:** CERS  
**Enf Action Division:** Berkeley City Toxics Management Division  
**Enf Action Description:** Notice of Violation Issued by the Inspector at the Time of Inspection  
**Enf Action Notes:**

**Enf Action Date:** 06/29/2015 **Enf Action Program:** HW  
**Enf Action Type:** Notice of Violation (Unified Program) **Enf Action Source:** CERS  
**Enf Action Division:** Berkeley City Toxics Management Division  
**Enf Action Description:** Notice of Violation Issued by the Inspector at the Time of Inspection  
**Enf Action Notes:**

**Evaluations**

**Eval Date:** 08/17/2015  
**Violations Found:** Yes  
**Eval General Type:** Other/Unknown  
**Eval Type:** Other, not routine, done by local agency  
**Eval Division:** Berkeley City Toxics Management Division  
**Eval Program:** HW  
**Eval Source:** CERS  
**Eval Notes:**

Submit Cert of Return to Compliance form within 30 days or by extension for reasonable circumstances. Schedule Return to Compliance inspection to confirm completion of corrections. Violation due date was extended from original date of inspection due to unanticipated absences, hiring of new facility manager, and vacation schedules.; Note: data in [EVAL Notes] field for some records is truncated from the source.

**Eval Date:** 05/09/2018  
**Violations Found:** No  
**Eval General Type:** Compliance Evaluation Inspection  
**Eval Type:** Routine done by local agency  
**Eval Division:** Berkeley City Toxics Management Division  
**Eval Program:** HW  
**Eval Source:** CERS  
**Eval Notes:**

Facility has not generated hazardous waste since completely moving to 800 Grayson. Hazardous Waste Glue shipped off in 2016 was due to cleaning

<b>Map Key</b>	<b>Number of Records</b>	<b>Direction</b>	<b>Distance (mi/ft)</b>	<b>Elev/Diff (ft)</b>	<b>Site</b>	<b>DB</b>
----------------	--------------------------	------------------	-------------------------	-----------------------	-------------	-----------

for closure. Waste oil has not been generated in the last 5 years, generated by servicing machinery. Non-hazardous waste glue from bleeding off tanks is generated and collected in totes - waste is hauled off to Altamont Landfill. Employees receive DOT training. Universal waste is properly managed and kept in appropriate containers. Emergency eye wash/ showers are available and regularly tested. Fire extinguishers are up to date and serviced. New EPA ID number is required prior to shipment of waste oil. Spills are cleaned up with absorbent and disposed of as solid waste, absorbent material should be disposed of along with the non-haz adhesive generated from tank cleaning.; Note: data in [EVAL Notes] field for some records is truncated from the source.

**Eval Date:** 05/09/2018  
**Violations Found:** No  
**Eval General Type:** Compliance Evaluation Inspection  
**Eval Type:** Routine done by local agency  
**Eval Division:** Berkeley City Toxics Management Division  
**Eval Program:** HMRRP  
**Eval Source:** CERS  
**Eval Notes:**

Business completed move from 742 Grayson. Now located at 800 Grayson. Hazardous materials observed onsite were consistent with CERS reporting. Facility site map is accurate. Employee training for hazard communication and emergency evacuation procedures are reviewed annually. Emergency phone numbers and evacuation maps are available. Employee training is conducted annually, records were available.; Note: data in [EVAL Notes] field for some records is truncated from the source.

**Eval Date:** 12/19/2017  
**Violations Found:** Yes  
**Eval General Type:** Compliance Evaluation Inspection  
**Eval Type:** Routine done by local agency  
**Eval Division:** Berkeley City Toxics Management Division  
**Eval Program:** HMRRP  
**Eval Source:** CERS  
**Eval Notes:**

Business address needs change due to bldg to be sold. HM quantities no change but need to revise the address.; Note: data in [EVAL Notes] field for some records is truncated from the source.

**Eval Date:** 06/29/2015  
**Violations Found:** Yes  
**Eval General Type:** Compliance Evaluation Inspection  
**Eval Type:** Routine done by local agency  
**Eval Division:** Berkeley City Toxics Management Division  
**Eval Program:** HMRRP  
**Eval Source:** CERS  
**Eval Notes:**

Chemicals identified in the facility that do not appear on the reported inventory. Chemical locations are located as 'ubiquitous'. Chemical locations are required to be identified with a more specific location.; Note: data in [EVAL Notes] field for some records is truncated from the source.

**Eval Date:** 06/29/2015  
**Violations Found:** Yes  
**Eval General Type:** Compliance Evaluation Inspection  
**Eval Type:** Routine done by local agency  
**Eval Division:** Berkeley City Toxics Management Division  
**Eval Program:** HW  
**Eval Source:** CERS  
**Eval Notes:**

**Affiliations**

**Affil Type Desc:** Operator  
**Entity Name:** Henkel US Operations Corporation (BERKELEY, CA)  
**Entity Title:**  
**Address:**  
**City:**  
**State:**  
**Country:**  
**Zip Code:**

<b>Map Key</b>	<b>Number of Records</b>	<b>Direction</b>	<b>Distance (mi/ft)</b>	<b>Elev/Diff (ft)</b>	<b>Site</b>	<b>DB</b>
<b>Phone:</b>		(925) 391-1650				
<b>Affil Type Desc:</b>		CUPA District				
<b>Entity Name:</b>		Berkeley City Toxics Management Division				
<b>Entity Title:</b>						
<b>Address:</b>		1947 Center Street, 1st Floor				
<b>City:</b>		Berkeley				
<b>State:</b>		CA				
<b>Country:</b>						
<b>Zip Code:</b>		94704				
<b>Phone:</b>		(510) 981-7460				
<b>Affil Type Desc:</b>		Property Owner				
<b>Entity Name:</b>		HENKEL US OPERATIONS CORPORATION				
<b>Entity Title:</b>						
<b>Address:</b>		One Henkel Way				
<b>City:</b>		Rocky Hill				
<b>State:</b>		CT				
<b>Country:</b>		United States				
<b>Zip Code:</b>		06067				
<b>Phone:</b>		(860) 571-5100				
<b>Affil Type Desc:</b>		Facility Mailing Address				
<b>Entity Name:</b>		Mailing Address				
<b>Entity Title:</b>						
<b>Address:</b>		800 GRAYSON STREET				
<b>City:</b>		BERKELEY				
<b>State:</b>		CA				
<b>Country:</b>						
<b>Zip Code:</b>		94710				
<b>Phone:</b>						
<b>Affil Type Desc:</b>		Document Preparer				
<b>Entity Name:</b>		Todd Perry				
<b>Entity Title:</b>						
<b>Address:</b>						
<b>City:</b>						
<b>State:</b>						
<b>Country:</b>						
<b>Zip Code:</b>						
<b>Phone:</b>						
<b>Affil Type Desc:</b>		Parent Corporation				
<b>Entity Name:</b>		HENKEL CORPORATION				
<b>Entity Title:</b>						
<b>Address:</b>						
<b>City:</b>						
<b>State:</b>						
<b>Country:</b>						
<b>Zip Code:</b>						
<b>Phone:</b>						
<b>Affil Type Desc:</b>		Environmental Contact				
<b>Entity Name:</b>		Tim Davies				
<b>Entity Title:</b>						
<b>Address:</b>		800 GRAYSON ST				
<b>City:</b>		BERKELEY				
<b>State:</b>		CA				
<b>Country:</b>						
<b>Zip Code:</b>		94710				
<b>Phone:</b>						
<b>Affil Type Desc:</b>		Legal Owner				
<b>Entity Name:</b>		HENKEL US OPERATIONS CORPORATION				
<b>Entity Title:</b>						
<b>Address:</b>		One Henkel Way				
<b>City:</b>		Rocky Hill				
<b>State:</b>		CT				
<b>Country:</b>		United States				

Map Key	Number of Records	Direction	Distance (mi/ft)	Elev/Diff (ft)	Site	DB
---------	-------------------	-----------	------------------	----------------	------	----

Zip Code: 06067  
Phone: (860) 571-5100

Affil Type Desc: Identification Signer  
Entity Name: Michael Cerny  
Entity Title: Plant Manager  
Address:  
City:  
State:  
Country:  
Zip Code:  
Phone:

**Coordinates**

Env Int Type Code: HMBP Longitude: -122.295520  
Program ID: 10196107 Coord Name:  
Latitude: 37.854240 Ref Point Type Desc: Center of a facility or station.

<a href="#">3</a>	3 of 4	SE	0.00 / 3.75	32.56 / 0	HENKEL US OPERATIONS CORPORATION 800 GRAYSON ST BERKELEY CA 94710	RCRA SQG
-------------------	--------	----	-------------	-----------	---	----------

EPA Handler ID: CAR000283374  
Gen Status Universe: Small Quantity Generator  
Contact Name: OLIVER SAMARDZIC  
Contact Address: 800 , GRAYSON ST , , BERKELEY , CA, 94710 , US  
Contact Phone No and Ext: 510-426-8587  
Contact Email: OLIVER.SAMARDZIC@HENKEL.COM  
Contact Country: US  
County Name: ALAMEDA  
EPA Region: 09  
Land Type: Private  
Receive Date: 20180509

**Violation/Evaluation Summary**

Note: NO RECORDS: As of May 2020, there are no Compliance Monitoring and Enforcement (violation) records associated with this facility (EPA ID).

**Handler Summary**

Importer Activity: No  
Mixed Waste Generator: No  
Transporter Activity: No  
Transfer Facility: No  
Onsite Burner Exemption: No  
Furnace Exemption: No  
Underground Injection Activity: No  
Commercial TSD: No  
Used Oil Transporter: No  
Used Oil Transfer Facility: No  
Used Oil Processor: No  
Used Oil Refiner: No  
Used Oil Burner: No  
Used Oil Market Burner: No  
Used Oil Spec Marketer: No

**Hazardous Waste Handler Details**

Sequence No: 1  
Receive Date: 20180509



**Handler Name:** HENKEL US OPERATIONS CORPORATION  
**Federal Waste Generator Code:** 2  
**Generator Code Description:** Small Quantity Generator  
**Source Type:** Notification

**Waste Code Details**

**Hazardous Waste Code:** 221  
**Waste Code Description:** Waste oil and mixed oil  
  
**Hazardous Waste Code:** 281  
**Waste Code Description:** Adhesives  
  
**Hazardous Waste Code:** 331  
**Waste Code Description:** Off-specification, aged, or surplus organics  
  
**Hazardous Waste Code:** 352  
**Waste Code Description:** Other organic solids  
  
**Hazardous Waste Code:** D001  
**Waste Code Description:** IGNITABLE WASTE

**Owner/Operator Details**

<b>Owner/Operator Ind:</b>	Current Owner	<b>Street No:</b>	1
<b>Type:</b>	Private	<b>Street 1:</b>	HENKEL WAY
<b>Name:</b>	HENKEL US OPERATIONS CORPORATION	<b>Street 2:</b>	
<b>Date Became Current:</b>	20180101	<b>City:</b>	ROCKY HILL
<b>Date Ended Current:</b>		<b>State:</b>	CT
<b>Phone:</b>		<b>Country:</b>	US
<b>Source Type:</b>	Notification	<b>Zip Code:</b>	06067

<b>Owner/Operator Ind:</b>	Current Operator	<b>Street No:</b>	800
<b>Type:</b>	Private	<b>Street 1:</b>	GRAYSON STREET
<b>Name:</b>	HENKEL US OPERATIONS CORPORATION	<b>Street 2:</b>	
<b>Date Became Current:</b>	20180101	<b>City:</b>	BERKELEY
<b>Date Ended Current:</b>		<b>State:</b>	CA
<b>Phone:</b>		<b>Country:</b>	US
<b>Source Type:</b>	Notification	<b>Zip Code:</b>	94710

<a href="#">3</a>	4 of 4	SE	0.00 / 3.75	32.56 / 0	HENKEL US OPERATIONS CORPORATION 800 GRAYSON ST BERKELEY CA 94710	FINDS/FRS
-------------------	--------	----	-------------	-----------	---	-----------

**Registry ID:** 110070245363  
**FIPS Code:** 06001  
**HUC Code:**  
**Site Type Name:** STATIONARY  
**Location Description:**  
**Supplemental Location:**  
**Create Date:** 29-JUN-18  
**Update Date:**  
**Interest Types:** SQG  
**SIC Codes:**  
**SIC Code Descriptions:**  
**NAICS Codes:** 325520  
**NAICS Code Descriptions:** ADHESIVE MANUFACTURING.  
**Conveyor:**  
**Federal Facility Code:**  
**Federal Agency Name:**  
**Tribal Land Code:**  
**Tribal Land Name:**  
**Congressional Dist No:**  
**Census Block Code:**  
**EPA Region Code:** 09

Map Key	Number of Records	Direction	Distance (mi/ft)	Elev/Diff (ft)	Site	DB
<b>County Name:</b>		ALAMEDA				
<b>US/Mexico Border Ind:</b>						
<b>Latitude:</b>						
<b>Longitude:</b>						
<b>Reference Point:</b>						
<b>Coord Collection Method:</b>						
<b>Accuracy Value:</b>						
<b>Datum:</b>		NAD83				
<b>Source:</b>						
<b>Facility Detail Rprt URL:</b>		https://ofmpub.epa.gov/frs_public2/fii_query_detail.disp_program_facility?p_registry_id=110070245363				
<b>Program Acronyms:</b>						
RCRAINFO:CAR000283374						

<a href="#">4</a>	1 of 1	N	0.00 / 4.19	37.29 / 5	POWIS PARKER, INC. 2929 Sixth ST CA	BERKELEY CUPA
-------------------	--------	---	-------------	-----------	---	------------------

**Facility ID:** FA0000967

**Additional Information**

<b>Program Element:</b>	4200 - HMBP	<b>Postal Address:</b>	2929 5TH ST
<b>Billing Status:</b>	01 - ACTIVE, CUPA	<b>Postal Address 2:</b>	
<b>Owner:</b>	KEVIN PARKER	<b>Postal State:</b>	CA
<b>City:</b>	BERKELEY	<b>Postal Zip:</b>	94710
<b>Program Element:</b>	SW02 - STORMWATER	<b>Postal Address:</b>	2929 5TH ST
<b>Billing Status:</b>	01 - ACTIVE, CUPA	<b>Postal Address 2:</b>	
<b>Owner:</b>	KEVIN PARKER	<b>Postal State:</b>	CA
<b>City:</b>	BERKELEY	<b>Postal Zip:</b>	94710
<b>Program Element:</b>	4400 - HAZ WASTE GENERATOR	<b>Postal Address:</b>	2929 5TH ST
<b>Billing Status:</b>	02 - INACTIVE, NON-BILLABLE	<b>Postal Address 2:</b>	
<b>Owner:</b>	KEVIN PARKER	<b>Postal State:</b>	CA
<b>City:</b>	BERKELEY	<b>Postal Zip:</b>	94710

<a href="#">5</a>	1 of 2	SE	0.00 / 6.30	36.69 / 5	HEINZ/GRAYSON PLUME 7TH STREET AND GRAYSON STREET BERKELEY CA 94710	FINDS/FRS
-------------------	--------	----	-------------	-----------	--	-----------

**Registry ID:** 110033613846  
**FIPS Code:** 06001  
**HUC Code:** 18050002  
**Site Type Name:** STATIONARY  
**Location Description:**  
**Supplemental Location:**  
**Create Date:** 18-MAR-08  
**Update Date:** 24-SEP-14  
**Interest Types:** STATE MASTER  
**SIC Codes:**  
**SIC Code Descriptions:**  
**NAICS Codes:**  
**NAICS Code Descriptions:**  
**Conveyor:** FRS  
**Federal Facility Code:**  
**Federal Agency Name:**  
**Tribal Land Code:**  
**Tribal Land Name:**  
**Congressional Dist No:** 09  
**Census Block Code:** 060014220001068  
**EPA Region Code:** 09  
**County Name:** ALAMEDA

Map Key	Number of Records	Direction	Distance (mi/ft)	Elev/Diff (ft)	Site	DB
<b>US/Mexico Border Ind:</b>						
<b>Latitude:</b>		37.85529				
<b>Longitude:</b>		-122.29249				
<b>Reference Point:</b>		ENTRANCE POINT OF A FACILITY OR STATION				
<b>Coord Collection Method:</b>		ADDRESS MATCHING-NEAREST INTERSECTION				
<b>Accuracy Value:</b>		200				
<b>Datum:</b>		NAD83				
<b>Source:</b>						
<b>Facility Detail Rprt URL:</b>		<a href="https://ofmpub.epa.gov/frs_public2/fii_query_detail.disp_program_facility?p_registry_id=110033613846">https://ofmpub.epa.gov/frs_public2/fii_query_detail.disp_program_facility?p_registry_id=110033613846</a>				
<b>Program Acronyms:</b>						
DTSC-ENVIROSTOR:60000399						

<u>5</u>	2 of 2	SE	0.00 / 6.30	36.69 / 5	HEINZ/GRAYSON PLUME 7TH STREET AND GRAYSON STREET BERKELEY CA 94710	RESPONSE
----------	--------	----	-------------	-----------	--	----------

<b>Estor/EPA ID:</b>	60000399	<b>Permit Renewal Lead:</b>	
<b>Site Code:</b>		<b>Project Manager:</b>	
<b>Nat Priority List:</b>	NO	<b>Supervisor:</b>	
<b>Acres:</b>	15.1 ACRES	<b>Public Partici Spclst:</b>	
<b>Special Program:</b>		<b>Census Tract:</b>	6001422000
<b>Funding:</b>	RESPONSIBLE PARTY	<b>County:</b>	ALAMEDA
<b>Assembly District:</b>	15	<b>Latitude:</b>	37.853889443318
<b>Senate District:</b>	09	<b>Longitude:</b>	-122.293226303315
<b>School District:</b>			
<b>APN:</b>	53-1655-2-2, 53-1655-3-15, 53-1655-8, 53-1655-9		
<b>Cleanup Status:</b>	REFER: RWQCB AS OF 6/27/2007		
<b>Cleanup Oversight Agencies:</b>	BERKELEY, CITY OF;DTSC - SITE CLEANUP PROGRAM - LEAD AGENCY;RWQCB 2 - SAN FRANCISCO BAY		
<b>Site Type:</b>	STATE RESPONSE OR NPL		
<b>Office:</b>	CLEANUP BERKELEY		
<b>Past Use that Caused Contam:</b>	UNKNOWN		
<b>Potential Media Affected:</b>	OTHER GROUNDWATER AFFECTED (USES OTHER THAN DRINKING WATER), SOIL		
<b>Potential Contaminant of Concern:</b>			

METALS, POLYCHLORINATED BIPHENYLS (PCBS), VOLATILE ORGANICS (8260B VOCS)

#### Site History:

The Hall-Scott Motor Car Company began manufacturing automobiles at the Berkeley Industrial Court/Temescal Business Center property in 1910. This same company overhauled and rebuilt large marine engines at the property during World War II in support of the war effort. Limited information is available regarding site uses between 1945 and 1967. In 1967, Airco purchased the property for storage of old equipment, spent dolomite, and neutralized chemical metal etching waste prior to disposal. In 1978, the site was divided into two properties: 2850 7th Street and 729 Heinz Avenue. The Berkeley Industrial Court, a multi-tenant rental complex, currently occupies the 729 Heinz Avenue property. The Temescal Business Center, a multi-tenant industrial complex, currently occupies the 2850 7th Street property.

From 1968 to 1990, solvent-based adhesives were manufactured at the National Starch and Chemical Company's 742 Grayson Street facility using toluene, hexane, acetone, and 1,1,1-TCA. Beginning in 1980, water-based adhesive was manufactured at the 800 Grayson Street property, which was previously used as a lumber distribution warehouse.

The source of contaminants in groundwater beneath the sites has not been determined.

<b>Status:</b>	REFER: RWQCB
<b>Program Type:</b>	STATE RESPONSE
<b>CalEnviroScreen Score:</b>	76-80%
<b>Summary Link:</b>	<a href="http://www.envirostor.dtsc.ca.gov/public/profile_report?global_id=60000399">http://www.envirostor.dtsc.ca.gov/public/profile_report?global_id=60000399</a>

#### Completed Activities

<b>Title:</b>	Site Screening
<b>Title Link:</b>	<a href="http://www.envirostor.dtsc.ca.gov/public/final_documents2?global_id=60000399&amp;doc_id=6012972">http://www.envirostor.dtsc.ca.gov/public/final_documents2?global_id=60000399&amp;doc_id=6012972</a>
<b>Area Name:</b>	National Starch and Chemical Company
<b>Area Link:</b>	<a href="http://www.envirostor.dtsc.ca.gov/public/profile_report?global_id=60000399&amp;ou_id=1000279&amp;hideside=True&amp;printerfriendly=True">http://www.envirostor.dtsc.ca.gov/public/profile_report?global_id=60000399&amp;ou_id=1000279&amp;hideside=True&amp;printerfriendly=True</a>

Map Key	Number of Records	Direction	Distance (mi/ft)	Elev/Diff (ft)	Site	DB
<b>Sub Area:</b>						
<b>Sub Area Link:</b>						
<b>Document Type:</b>		Site Screening				
<b>Date Completed:</b>		11/12/2004				
<b>Comments:</b>		Site screening concluded that chlorinated solvents were present in groundwater beneath the National Starch site. The City of Berkeley has overseen sampling at the site in an effort to characterize the occurrence of chlorinated solvents in area groundwater.				
<b>Title:</b>						
<b>Title Link:</b>						
<b>Area Name:</b>		Temescal Business Center				
<b>Area Link:</b>		http://www.envirostor.dtsc.ca.gov/public/profile_report?global_id=60000399&ou_id=1000281&hideside=True&printerfriendly=True				
<b>Sub Area:</b>						
<b>Sub Area Link:</b>						
<b>Document Type:</b>		Site Screening				
<b>Date Completed:</b>		2/15/2005				
<b>Comments:</b>		Site screening determined that historic site uses had included automobile manufacturing, rebuilding of marine engines, and storage of chemical metal etching waste. The City of Berkeley has overseen sampling at the site in an effort to characterize the occurrence of chlorinated solvents in area groundwater.				
<b>Title:</b>						
<b>Title Link:</b>						
<b>Area Name:</b>		Berkeley Industrial Court				
<b>Area Link:</b>		http://www.envirostor.dtsc.ca.gov/public/profile_report?global_id=60000399&ou_id=1000280&hideside=True&printerfriendly=True				
<b>Sub Area:</b>						
<b>Sub Area Link:</b>						
<b>Document Type:</b>		Preliminary Assessment Report				
<b>Date Completed:</b>		4/1/1986				
<b>Comments:</b>		Confirmed DHS Preliminary Assessment information. Nine samples taken.				
<b>Title:</b>						
<b>Title Link:</b>						
<b>Area Name:</b>		Berkeley Industrial Court				
<b>Area Link:</b>		http://www.envirostor.dtsc.ca.gov/public/profile_report?global_id=60000399&ou_id=1000280&hideside=True&printerfriendly=True				
<b>Sub Area:</b>						
<b>Sub Area Link:</b>						
<b>Document Type:</b>		* Discovery				
<b>Date Completed:</b>		9/26/1981				
<b>Comments:</b>		Facility identified from EPA Superfund list.				
<b>Title:</b>						
<b>Title Link:</b>						
<b>Area Name:</b>		Berkeley Industrial Court				
<b>Area Link:</b>		http://www.envirostor.dtsc.ca.gov/public/profile_report?global_id=60000399&ou_id=1000280&hideside=True&printerfriendly=True				
<b>Sub Area:</b>						
<b>Sub Area Link:</b>						
<b>Document Type:</b>		Site Screening				
<b>Date Completed:</b>		2/15/2005				
<b>Comments:</b>		Site screening determined that PCBs, lead, nickel, and petroleum hydrocarbons had previously been detected in soil samples collected from the Berkeley Industrial Court site. The City of Berkeley has overseen sampling at the site in an effort to characterize chlorinated solvent occurrence in area groundwater.				

6 1 of 2 NW 0.00 / 31.27 / 9.21 -1 D'WIGHT AND 4TH ST BERKELEY CA ERNS

**NRC Report No:** 720833  
**Type of Incident:** PIPELINE  
**Incident Cause:** EQUIPMENT FAILURE  
**Incident Date:** 5/5/2004 4:10:00 PM  
**Incident Location:** OCCURRED  
**Incident Dtg:** OCCURRED  
**Distance from City:**  
**Distance Units:**  
**Direction from City:**

**Latitude Degrees:**  
**Latitude Minutes:**  
**Latitude Seconds:**  
**Longitude Degrees:**  
**Longitude Minutes:**  
**Longitude Seconds:**  
**Lat Quad:**  
**Long Quad:**  
**Location Section:**

Map Key	Number of Records	Direction	Distance (mi/ft)	Elev/Diff (ft)	Site	DB
---------	-------------------	-----------	------------------	----------------	------	----

<b>Location County:</b>	ALAMEDA	<b>Location Township:</b>	
<b>Potential Flag:</b>		<b>Location Range:</b>	
<b>Year:</b>	Year 2004 Reports		
<b>Description of Incident:</b>	A SEWER WATER MAIN FAILED CAUSING A RELEASE OF SEWER WATER ONTO THE PAVEMENT AND THE SOIL.		

**Material Spill Information**

<b>Chris Code:</b>	NCC	<b>Unit of Measure:</b>	UNKNOWN AMOUNT
<b>CAS No:</b>	000000-00-0	<b>If Reached Water:</b>	NO
<b>UN No:</b>		<b>Amount in Water:</b>	
<b>Name of Material:</b>	SEWER WATER	<b>Unit Reach Water:</b>	
<b>Amount of Material:</b>	0		

**Calls Information**

<b>Date Time Received:</b>	5/5/2004 7:24:11 PM	<b>Responsible City:</b>	
<b>Date Time Complete:</b>	5/5/2004 7:28:03 PM	<b>Responsible State:</b>	XX
<b>Call Type:</b>	INC	<b>Responsible Zip:</b>	
<b>Resp Company:</b>		<b>Source:</b>	TELEPHONE
<b>Resp Org Type:</b>	UNKNOWN		

**Incident Information**

<b>Tank ID:</b>		<b>Building ID:</b>	
<b>Tank Regulated:</b>	U	<b>Location Area ID:</b>	
<b>Tank Regulated By:</b>		<b>Location Block ID:</b>	
<b>Capacity of Tank:</b>		<b>OCSG No:</b>	
<b>Capacity Tank Units:</b>		<b>OCSF No:</b>	
<b>Description of Tank:</b>		<b>State Lease No:</b>	
<b>Actual Amount:</b>		<b>Pier Dock No:</b>	
<b>Actual Amount Units:</b>		<b>Berth Slip No:</b>	
<b>Tank Above Ground:</b>	ABOVE	<b>Brake Failure:</b>	N
<b>NPDES:</b>		<b>Airbag Deployed:</b>	
<b>NPDES Compliance:</b>	U	<b>Transport Contain:</b>	U
<b>Init Contin Rel No:</b>		<b>Location Subdiv:</b>	
<b>Contin Rel Permit:</b>		<b>Platform Rig Name:</b>	
<b>Contin Release Type:</b>		<b>Platform Letter:</b>	
<b>Aircraft ID:</b>		<b>Allision:</b>	N
<b>Aircraft Runway No:</b>		<b>Type of Structure:</b>	
<b>Aircraft Spot No:</b>		<b>Structure Name:</b>	
<b>Aircraft Type:</b>		<b>Structure Oper:</b>	U
<b>Aircraft Model:</b>		<b>Transit Bus Flag:</b>	
<b>Aircraft Fuel Cap:</b>		<b>Date Time Norm Serv:</b>	
<b>Aircraft Fuel Cap U:</b>		<b>Serv Disrupt Time:</b>	
<b>Aircraft Fuel on Brd:</b>		<b>Serv Disrupt Units:</b>	
<b>Aircraft Fuel OB U:</b>		<b>CR Begin Date:</b>	
<b>Aircraft Hanger:</b>		<b>CR End Date:</b>	
<b>Road Mile Marker:</b>		<b>CR Change Date:</b>	
<b>Power Gen Facility:</b>	U	<b>FBI Contact:</b>	
<b>Generating Capacity:</b>		<b>FBI Contact Dt Tm:</b>	
<b>Type of Fixed Obj:</b>		<b>Passenger Handling:</b>	
<b>Type of Fuel:</b>		<b>Passenger Route:</b>	XXX
<b>DOT Crossing No:</b>		<b>Passenger Delay:</b>	XXX
<b>DOT Regulated:</b>	U	<b>Sub Part C Test Req:</b>	XXX
<b>Pipeline Type:</b>	OTHER	<b>Conductor Test:</b>	
<b>Pipeline Abv Ground:</b>	ABOVE	<b>Engineer Test:</b>	
<b>Pipeline Covered:</b>	U	<b>Trainman Test:</b>	
<b>Exposed Underwater:</b>	N	<b>Yard Foreman Test:</b>	
<b>Railroad Hotline:</b>		<b>RCL Operator Test:</b>	
<b>Railroad Milepost:</b>		<b>Brakeman Test:</b>	
<b>Grade Crossing:</b>	N	<b>Train Dispat Test:</b>	
<b>Crossing Device Ty:</b>		<b>Signalman Test:</b>	
<b>Ty Vehicle Involved:</b>		<b>Oth Employee Test:</b>	
<b>Device Operational:</b>	Y	<b>Unknown Test:</b>	

Map Key	Number of Records	Direction	Distance (mi/ft)	Elev/Diff (ft)	Site	DB
---------	-------------------	-----------	------------------	----------------	------	----

**Incident Details Information**

<b>Release Secured:</b>	U	<b>State Agen Report No:</b>	
<b>Release Rate:</b>		<b>State Agen on Scene:</b>	PUC
<b>Release Rate Unit:</b>		<b>State Agen Notified:</b>	
<b>Release Rate Rate:</b>		<b>Fed Agency Notified:</b>	USCG
<b>Est Duration of Rel:</b>		<b>Oth Agency Notified:</b>	
<b>Desc Remedial Act:</b>	CLEAN UP UNDERWAY	<b>Body of Water:</b>	
<b>Fire Involved:</b>	N	<b>Tributary of:</b>	
<b>Fire Extinguished:</b>	U	<b>Near River Mile Make:</b>	
<b>Any Evacuations:</b>	N	<b>Near River Mile Mark:</b>	
<b>No Evacuated:</b>		<b>Offshore:</b>	N
<b>Who Evacuated:</b>		<b>Weather Conditions:</b>	CLEAR
<b>Radius of Evacu:</b>		<b>Air Temperature:</b>	
<b>Any Injuries:</b>	N	<b>Wind Direction:</b>	
<b>No. Injured:</b>		<b>Wind Speed:</b>	
<b>No. Hospitalized:</b>		<b>Wind Speed Unit:</b>	
<b>No. Fatalities:</b>		<b>Water Supp Contam:</b>	U
<b>Any Fatalities:</b>	N	<b>Water Temperature:</b>	
<b>Any Damages:</b>	N	<b>Wave Condition:</b>	
<b>Damage Amount:</b>		<b>Current Speed:</b>	
<b>Air Corridor Closed:</b>	N	<b>Current Direction:</b>	
<b>Air Corridor Desc:</b>		<b>Current Speed Unit:</b>	
<b>Air Closure Time:</b>		<b>EMPL Fatality:</b>	
<b>Waterway Closed:</b>	N	<b>Pass Fatality:</b>	
<b>Waterway Desc:</b>		<b>Community Impact:</b>	N
<b>Waterway Close Time:</b>		<b>Passengers Transfer:</b>	UNK
<b>Road Closed:</b>	N	<b>Passenger Injuries:</b>	
<b>Road Desc:</b>		<b>Employee Injuries:</b>	
<b>Road Closure Time:</b>		<b>Occupant Fatality:</b>	
<b>Road Closure Units:</b>		<b>Sheen Size:</b>	
<b>Closure Direction:</b>		<b>Sheen Size Units:</b>	
<b>Major Artery:</b>	No	<b>Sheen Size Length:</b>	
<b>Track Closed:</b>	N	<b>Sheen Size Length U:</b>	
<b>Track Desc:</b>		<b>Sheen Size Width:</b>	
<b>Track Closure Time:</b>		<b>Sheen Size Width U:</b>	
<b>Track Closure Units:</b>		<b>Sheen Color:</b>	
<b>Track Close Dir:</b>		<b>Dir of Sheen Travel:</b>	
<b>Media Interest:</b>	NONE	<b>Sheen Odor Desc:</b>	
<b>Medium Desc:</b>	LAND	<b>Duration Unit:</b>	
<b>Addl Medium Info:</b>	PAVEMENT>SOIL	<b>Additional Info:</b>	NONE

<b>6</b>	<b>2 of 2</b>	<b>NW</b>	<b>0.00 / 9.21</b>	<b>31.27 / -1</b>	<b>NRC D'wight and 4th St. Berkeley CA</b>	<b>CHMIRS</b>
----------	---------------	-----------	--------------------	-------------------	--	---------------

<b>Control No:</b>		<b>Notified Date:</b>	5/5/200404:32:50 PM
<b>Notified Date Time:</b>		<b>Year:</b>	2004
<b>County:</b>	Alameda County		
<b>URL:</b>			

**California Hazardous Material Incident Report System (as of 1997 to 2005)**

<b>Contained:</b>	Unknown	<b>Bbls:</b>	0
<b>Substance:</b>	Sewer Water	<b>Cups:</b>	0
<b>Incident Date:</b>	5/5/200412:00:00 AM	<b>Cuft:</b>	0
<b>No of Injuries:</b>	0	<b>Gals:</b>	0.000000
<b>No of Fatafs:</b>	0	<b>Grams:</b>	0
<b>No of Evacs:</b>	0	<b>Lbs:</b>	0
<b>Cleanup:</b>	Unknown	<b>Liters:</b>	0
<b>Water:</b>		<b>Oz:</b>	0
<b>Water Way:</b>		<b>Pts:</b>	0
<b>City:</b>	Berkeley	<b>Qts:</b>	0
<b>County:</b>	Alameda County	<b>Sheen:</b>	0
<b>Zip:</b>		<b>Tons:</b>	0
<b>Site:</b>	Road	<b>Unknown:</b>	0

Map Key	Number of Records	Direction	Distance (mi/ft)	Elev/Diff (ft)	Site	DB
<b>Admin Agency:</b>		Berkeley Emergency & Toxics Management				
<b>Location:</b>		D'wight and 4th St.				
<b>Description:</b>		Via NRC report, a sewer water main failed causing a release of sewer water onto the pavement and the soil.				

7 1 of 1 **NNE** 0.00 / 10.54 39.81 / 8 **SUSAN CALIRI, DDS  
851 DWIGHT WAY  
CA** **BERKELEY  
CUPA**

**Facility ID:** FA0000581

**Additional Information**

**Program Element:** 4270 - HMBP - UNDER THRESHOLD **Postal Address:** 851 DWIGHT WAY DR  
**Billing Status:** 02 - INACTIVE, NON-BILLABLE **Postal Address 2:**  
**Owner:** SUSAN CALIRI, DDS **Postal State:** CA  
**City:** BERKELEY **Postal Zip:** 94710

8 1 of 3 **NW** 0.00 / 15.44 31.37 / -1 **SAAB REPLAY  
727 DWIGHT WAY  
BERKELEY CA 94720** **FINDS/FRS**

**Registry ID:** 110001155561  
**FIPS Code:** 06001  
**HUC Code:** 18050002  
**Site Type Name:** STATIONARY  
**Location Description:**  
**Supplemental Location:**  
**Create Date:** 01-MAR-00  
**Update Date:** 09-JAN-15  
**Interest Types:** AIR MINOR  
**SIC Codes:** 7538  
**SIC Code Descriptions:** GENERAL AUTOMOTIVE REPAIR SHOPS  
**NAICS Codes:** 811111  
**NAICS Code Descriptions:** GENERAL AUTOMOTIVE REPAIR.  
**Conveyor:** FRS-GEOCODE  
**Federal Facility Code:**  
**Federal Agency Name:**  
**Tribal Land Code:**  
**Tribal Land Name:**  
**Congressional Dist No:** 09  
**Census Block Code:** 060014220001041  
**EPA Region Code:** 09  
**County Name:** ALAMEDA  
**US/Mexico Border Ind:**  
**Latitude:** 37.85964  
**Longitude:** -122.2968  
**Reference Point:** CENTER OF A FACILITY OR STATION  
**Coord Collection Method:** ADDRESS MATCHING-HOUSE NUMBER  
**Accuracy Value:** 30  
**Datum:** NAD83  
**Source:**  
**Facility Detail Rprt URL:** [https://ofmpub.epa.gov/frs\\_public2/fii\\_query\\_detail.disp\\_program\\_facility?p\\_registry\\_id=110001155561](https://ofmpub.epa.gov/frs_public2/fii_query_detail.disp_program_facility?p_registry_id=110001155561)  
**Program Acronyms:**

AIR:0900000006001R9657, AIRS/AFS:06001R9657

8 2 of 3 **NW** 0.00 / 15.44 31.37 / -1 **SAAB REPLAY  
727 DWIGHT WAY  
BERKELEY CA 947100000** **HAZNET**

**SIC Code:** **Mailing City:** BERKELEY  
**NAICS Code:** **Mailing State:** CA  
**EPA ID:** CAL000144155 **Mailing Zip:** 947102431

Map Key	Number of Records	Direction	Distance (mi/ft)	Elev/Diff (ft)	Site	DB
<b>Create Date:</b>	7/31/1996				<b>Region Code:</b>	2
<b>Fac Act Ind:</b>	No				<b>Owner Name:</b>	BENJAMIN HAMILTON RONO
<b>Inact Date:</b>	6/30/1998				<b>Owner Addr 1:</b>	727 DWIGHT WAY
<b>County Code:</b>	01				<b>Owner Addr 2:</b>	
<b>County Name:</b>	Alameda				<b>Owner City:</b>	BERKELEY
<b>Mail Name:</b>					<b>Owner State:</b>	CA
<b>Mailing Addr 1:</b>	727 DWIGHT WAY				<b>Owner Zip:</b>	947102431
<b>Mailing Addr 2:</b>					<b>Owner Phone:</b>	5105401120
<b>Owner Fax:</b>						

**Contact Information**

-- --  
**Contact Name:** BENJAMIN HAMILTON RONO, OWNER  
**Street Address 1:** INACT PER 98VQ FINAL NOTICE  
**Street Address 2:** - BATCH 4/27  
**City:** BERKELEY  
**State:** CA  
**Zip:** 947102431  
**Phone:** 5105401120

**Tanner Information**

-- --  
**Generator EPA ID:** CAL000144155  
**Generator County Code:** 01  
**Generator County:** Alameda  
**TSD EPA ID:** CAD980887418  
**TSD County Code:** 01  
**TSD County:** Alameda  
**State Waste Code:** 134  
**State Waste Code Desc.:** Aqueous solution with total organic residues less than 10 percent  
**Method Code:** H01  
**Method Description:** Transfer station  
**Tons:** 0.63  
**Year:** 1996

-- --  
**Generator EPA ID:** CAL000144155  
**Generator County Code:** 01  
**Generator County:** Alameda  
**TSD EPA ID:** CAD980887418  
**TSD County Code:** 01  
**TSD County:** Alameda  
**State Waste Code:** 134  
**State Waste Code Desc.:** Aqueous solution with total organic residues less than 10 percent  
**Method Code:** H01  
**Method Description:** Transfer station  
**Tons:** 0.231  
**Year:** 1997

-- --  
**Generator EPA ID:** CAL000144155  
**Generator County Code:** 01  
**Generator County:** Alameda  
**TSD EPA ID:** CAD980887418  
**TSD County Code:** 01  
**TSD County:** Alameda  
**State Waste Code:** 134  
**State Waste Code Desc.:** Aqueous solution with total organic residues less than 10 percent  
**Method Code:** H01  
**Method Description:** Transfer station  
**Tons:** 0.231  
**Year:** 1998

-- --  
**Generator EPA ID:** CAL000144155  
**Generator County Code:** 01  
**Generator County:** Alameda  
**TSD EPA ID:** CAD982446874  
**TSD County Code:** 57  
**TSD County:** Yolo  
**State Waste Code:** 134



Map Key	Number of Records	Direction	Distance (mi/ft)	Elev/Diff (ft)	Site	DB
<b>State Waste Code Desc.:</b>		Aqueous solution with total organic residues less than 10 percent				
<b>Method Code:</b>		H01				
<b>Method Description:</b>		Transfer station				
<b>Tons:</b>		0.21				
<b>Year:</b>		1999				
--		--				
<b>Generator EPA ID:</b>		CAL000144155				
<b>Generator County Code:</b>		01				
<b>Generator County:</b>		Alameda				
<b>TSD EPA ID:</b>		CAD000088252				
<b>TSD County Code:</b>		19				
<b>TSD County:</b>		Los Angeles				
<b>State Waste Code:</b>		343				
<b>State Waste Code Desc.:</b>		Unspecified organic liquid mixture				
<b>Method Code:</b>		H01				
<b>Method Description:</b>		Transfer station				
<b>Tons:</b>		0.0068				
<b>Year:</b>		1996				
--		--				

8      3 of 3      **NW**      0.00 / 15.44      31.37 / -1      **SAAB REPLAY  
727 DWIGHT WAY  
BERKELEY CA 94720**      **ICIS**

<b>EPA Region:</b>	09	<b>Federal Facility ID:</b>	
<b>FRS Facility UIN:</b>	110001155561	<b>Tribal Land Code:</b>	
<b>Program Syst ID:</b>	0900000006001R9657	<b>County:</b>	Alameda
<b>Prog Sys Acronym:</b>	AIR	<b>Latitude:</b>	37.859552
<b>Permit Type:</b>		<b>Longitude:</b>	-122.297216

**--Details--**

<b>EA Identifier:</b>		<b>Enf Act Forum Dsc:</b>	
<b>EA Type Code:</b>		<b>Fac NAICS Code:</b>	811111
<b>EA Type Desc:</b>		<b>Facility SIC Code:</b>	7538
<b>EA Name:</b>			

9      1 of 1      **NW**      0.00 / 16.60      29.34 / -3      **AARVAKS HEATING & AIR  
CONDITIONING INC  
723 DWIGHT WAY  
BERKELEY CA 94710**      **RCRA  
NON GEN**

<b>EPA Handler ID:</b>	CAC003069052
<b>Gen Status Universe:</b>	No Report
<b>Contact Name:</b>	GLEN UHLES
<b>Contact Address:</b>	723 DWIGHT WAY , , BERKELEY , CA, 94710 ,
<b>Contact Phone No and Ext:</b>	510-848-5010
<b>Contact Email:</b>	GLEN@AARVAKS.COM
<b>Contact Country:</b>	
<b>County Name:</b>	ALAMEDA
<b>EPA Region:</b>	09
<b>Land Type:</b>	
<b>Receive Date:</b>	20200602

**Violation/Evaluation Summary**

**Note:** NO RECORDS: As of May 2020, there are no Compliance Monitoring and Enforcement (violation) records associated with this facility (EPA ID).

**Handler Summary**

<b>Importer Activity:</b>	No
<b>Mixed Waste Generator:</b>	No
<b>Transporter Activity:</b>	No

Map Key	Number of Records	Direction	Distance (mi/ft)	Elev/Diff (ft)	Site	DB
<b>Transfer Facility:</b>		No				
<b>Onsite Burner Exemption:</b>		No				
<b>Furnace Exemption:</b>		No				
<b>Underground Injection Activity:</b>		No				
<b>Commercial TSD:</b>		No				
<b>Used Oil Transporter:</b>		No				
<b>Used Oil Transfer Facility:</b>		No				
<b>Used Oil Processor:</b>		No				
<b>Used Oil Refiner:</b>		No				
<b>Used Oil Burner:</b>		No				
<b>Used Oil Market Burner:</b>		No				
<b>Used Oil Spec Marketer:</b>		No				

**Hazardous Waste Handler Details**

**Sequence No:** 1  
**Receive Date:** 20200602  
**Handler Name:** AARVAKS HEATING & AIR CONDITIONING INC  
**Source Type:** Implementer  
**Federal Waste Generator Code:** N  
**Generator Code Description:** Not a Generator, Verified

**Owner/Operator Details**

<b>Owner/Operator Ind:</b> Current Operator	<b>Street No:</b>	
<b>Type:</b> Other	<b>Street 1:</b>	723 DWIGHT WAY
<b>Name:</b> GLEN UHLES	<b>Street 2:</b>	
<b>Date Became Current:</b>	<b>City:</b>	BERKELEY
<b>Date Ended Current:</b>	<b>State:</b>	CA
<b>Phone:</b> 510-848-5010	<b>Country:</b>	
<b>Source Type:</b> Implementer	<b>Zip Code:</b>	94710

<b>Owner/Operator Ind:</b> Current Owner	<b>Street No:</b>	
<b>Type:</b> Other	<b>Street 1:</b>	723 DWIGHT WAY
<b>Name:</b> JEFF GEIER	<b>Street 2:</b>	
<b>Date Became Current:</b>	<b>City:</b>	BERKELEY
<b>Date Ended Current:</b>	<b>State:</b>	CA
<b>Phone:</b> 510-693-6565	<b>Country:</b>	
<b>Source Type:</b> Implementer	<b>Zip Code:</b>	94710

[10](#)    1 of 2    **NW**    0.00 / 19.20    30.63 / -2    **2465 FOURTH ST  
Berkeley CA**    **AST**

**Total Capacity(Gal):** 1,320    **Owner Name:** BIOFUEL OASIS  
**CUPA:** Berkeley    **County:** Alameda

[10](#)    2 of 2    **NW**    0.00 / 19.20    30.63 / -2    **BIO-FUEL OASIS  
2465 FOURTH ST  
CA**    **BERKELEY  
CUPA**

**Facility ID:** FA0000498

**Additional Information**

<b>Program Element:</b> 4200 - HMBP	<b>Postal Address:</b> 2465 FOURTH STREET
<b>Billing Status:</b> 02 - INACTIVE, NON-BILLABLE	<b>Postal Address 2:</b>
<b>Owner:</b> JENNIFER RADTKE	<b>Postal State:</b> CA
<b>City:</b> BERKELEY	<b>Postal Zip:</b> 94710

[11](#)    1 of 2    **ENE**    0.01 / 29.58    38.31 / 6    **ELLISON TECHNOLOGIES INC  
2607 7TH ST BLDG B STE C**    **HAZNET**

Map Key	Number of Records	Direction	Distance (mi/ft)	Elev/Diff (ft)	Site	DB
---------	-------------------	-----------	------------------	----------------	------	----

BERKELEY CA 94710

<b>SIC Code:</b>	5085	<b>Mailing City:</b>	SANTA FE SPRINGS
<b>NAICS Code:</b>	42183	<b>Mailing State:</b>	CA
<b>EPA ID:</b>	CAL000386419	<b>Mailing Zip:</b>	906700000
<b>Create Date:</b>	6/20/2013 1:01:38 PM	<b>Region Code:</b>	2
<b>Fac Act Ind:</b>	No	<b>Owner Name:</b>	ELLISON TECHNOLOGIES INC
<b>Inact Date:</b>	6/30/2015	<b>Owner Addr 1:</b>	9912 PIONEER BLVD
<b>County Code:</b>	01	<b>Owner Addr 2:</b>	
<b>County Name:</b>	Alameda	<b>Owner City:</b>	SANTA FE SPRINGS
<b>Mail Name:</b>		<b>Owner State:</b>	CA
<b>Mailing Addr 1:</b>	9912 PIONEER BLVD	<b>Owner Zip:</b>	906700000
<b>Mailing Addr 2:</b>		<b>Owner Phone:</b>	5625761123
<b>Owner Fax:</b>	5629498011		

Contact Information

--  
**Contact Name:** DEBRA D TOLLER  
**Street Address 1:** 9912 PIONEER BLVD.  
**Street Address 2:**  
**City:** SANTA FE SPRINGS  
**State:** CA  
**Zip:** 906703250  
**Phone:** 5625761123  
 --

<a href="#">11</a>	2 of 2	ENE	0.01 / 29.58	38.31 / 6	COOL SYSTEMS INC 2607 7TH ST STE G BERKELEY CA 947100000	HAZNET
--------------------	--------	-----	--------------	-----------	--	--------

<b>SIC Code:</b>		<b>Mailing City:</b>	BERKELEY
<b>NAICS Code:</b>		<b>Mailing State:</b>	CA
<b>EPA ID:</b>	CAC002370959	<b>Mailing Zip:</b>	947100000
<b>Create Date:</b>	8/24/2001	<b>Region Code:</b>	2
<b>Fac Act Ind:</b>	No	<b>Owner Name:</b>	COOL SYSTEMS INC
<b>Inact Date:</b>	9/10/2002	<b>Owner Addr 1:</b>	2607 7TH ST STE G
<b>County Code:</b>	01	<b>Owner Addr 2:</b>	
<b>County Name:</b>	Alameda	<b>Owner City:</b>	BERKELEY
<b>Mail Name:</b>		<b>Owner State:</b>	CA
<b>Mailing Addr 1:</b>	2607 7TH ST STE G	<b>Owner Zip:</b>	947100000
<b>Mailing Addr 2:</b>		<b>Owner Phone:</b>	0000000000
<b>Owner Fax:</b>			

Contact Information

--  
**Contact Name:** BRET NEWMAN  
**Street Address 1:** 2607 7TH ST STE G  
**Street Address 2:**  
**City:** BERKELEY  
**State:** CA  
**Zip:** 947100000  
**Phone:** 5106652967  
 --

<a href="#">12</a>	1 of 5	E	0.01 / 56.79	37.47 / 5	EAST BAY TOE 845 CARLETON ST BERKELEY CA 947100000	HAZNET
--------------------	--------	---	--------------	-----------	--	--------

<b>SIC Code:</b>		<b>Mailing City:</b>	BERKELEY
<b>NAICS Code:</b>		<b>Mailing State:</b>	CA
<b>EPA ID:</b>	CAC001181976	<b>Mailing Zip:</b>	947100000
<b>Create Date:</b>	4/27/2000	<b>Region Code:</b>	2
<b>Fac Act Ind:</b>	No	<b>Owner Name:</b>	TERESA BEGLINGER
<b>Inact Date:</b>	6/11/2001	<b>Owner Addr 1:</b>	845 CARLETON ST
<b>County Code:</b>	01	<b>Owner Addr 2:</b>	
<b>County Name:</b>	Alameda	<b>Owner City:</b>	BERKELEY
<b>Mail Name:</b>		<b>Owner State:</b>	CA

Map Key	Number of Records	Direction	Distance (mi/ft)	Elev/Diff (ft)	Site	DB
---------	-------------------	-----------	------------------	----------------	------	----

Mailing Addr 1:	845 CARLETON ST				Owner Zip:	947100000
Mailing Addr 2:					Owner Phone:	0000000000
Owner Fax:						

**Contact Information**

--

Contact Name: JAY SNOW/MGR  
 Street Address 1: 845 CARLETON ST  
 Street Address 2:  
 City: BERKELEY  
 State: CA  
 Zip: 947100000  
 Phone: 5105598500

**Tanner Information**

--

Generator EPA ID: CAC001181976  
 Generator County Code: 01  
 Generator County: Alameda  
 TSD EPA ID: CAD982444481  
 TSD County Code: 36  
 TSD County: San Bernardino  
 State Waste Code: 352  
 State Waste Code Desc.: Other organic solids  
 Method Code: H01  
 Method Description: Transfer station  
 Tons: 0.5  
 Year: 2000

<a href="#">12</a>	2 of 5	E	0.01 / 56.79	37.47 / 5	DAVID BROTHERS 845 CARLETON STREET BERKELEY CA 947100000	HAZNET
--------------------	--------	---	--------------	-----------	--	--------

SIC Code:		Mailing City:	BERKELEY
NAICS Code:		Mailing State:	CA
EPA ID:	CAL000120012	Mailing Zip:	947100000
Create Date:	5/20/1993	Region Code:	2
Fac Act Ind:	No	Owner Name:	KEN DAVID
Inact Date:	6/30/2001	Owner Addr 1:	845 CARLETON ST
County Code:	01	Owner Addr 2:	
County Name:	Alameda	Owner City:	BERKELEY
Mail Name:		Owner State:	CA
Mailing Addr 1:	845 CARLETON ST	Owner Zip:	947100000
Mailing Addr 2:		Owner Phone:	0000000000
Owner Fax:			

**Contact Information**

--

Contact Name: KEN DAVID  
 Street Address 1: 845 CARLETON ST  
 Street Address 2:  
 City: BERKELEY  
 State: CA  
 Zip: 947100000  
 Phone: --

**Tanner Information**

--

Generator EPA ID: CAL000120012  
 Generator County Code: 01  
 Generator County: Alameda  
 TSD EPA ID: CAT080011059  
 TSD County Code: 19  
 TSD County: Los Angeles  
 State Waste Code: 223

Map Key	Number of Records	Direction	Distance (mi/ft)	Elev/Diff (ft)	Site	DB
<b>State Waste Code Desc.:</b>		Unspecified oil-containing waste				
<b>Method Code:</b>		D99				
<b>Method Description:</b>		Disposal, other				
<b>Tons:</b>		0.6				
<b>Year:</b>		1994				
--		--				

[12](#)    3 of 5    *E*    0.01 / 56.79    37.47 / 5    **DAVID BROTHERS  
845 CARLETON ST  
BERKELEY CA 94710**    *FINDS/FRS*

**Registry ID:** 110065890691  
**FIPS Code:**  
**HUC Code:** 18050002  
**Site Type Name:** STATIONARY  
**Location Description:**  
**Supplemental Location:**  
**Create Date:** 13-OCT-15  
**Update Date:**  
**Interest Types:** STATE MASTER  
**SIC Codes:**  
**SIC Code Descriptions:**  
**NAICS Codes:**  
**NAICS Code Descriptions:**  
**Conveyor:** FRS-GEOCODE  
**Federal Facility Code:**  
**Federal Agency Name:**  
**Tribal Land Code:**  
**Tribal Land Name:**  
**Congressional Dist No:** 09  
**Census Block Code:** 060014220001053  
**EPA Region Code:** 09  
**County Name:** ALAMEDA  
**US/Mexico Border Ind:**  
**Latitude:** 37.85711  
**Longitude:** -122.2938  
**Reference Point:** CENTER OF A FACILITY OR STATION  
**Coord Collection Method:** ADDRESS MATCHING-HOUSE NUMBER  
**Accuracy Value:** 30  
**Datum:** NAD83  
**Source:**  
**Facility Detail Rprt URL:** [https://ofmpub.epa.gov/frs\\_public2/fii\\_query\\_detail.disp\\_program\\_facility?p\\_registry\\_id=110065890691](https://ofmpub.epa.gov/frs_public2/fii_query_detail.disp_program_facility?p_registry_id=110065890691)  
**Program Acronyms:**

CA-ENVIROVIEW:24011

[12](#)    4 of 5    *E*    0.01 / 56.79    37.47 / 5    **DAVID BROTHERS  
845 Carleton ST  
CA**    *BERKELEY CUPA*

**Facility ID:** FA0000875

**Additional Information**

<b>Program Element:</b> SW02 - STORMWATER	<b>Postal Address:</b> 845 Carleton Street
<b>Billing Status:</b> 01 - ACTIVE, CUPA	<b>Postal Address 2:</b>
<b>Owner:</b> Daniel David	<b>Postal State:</b> CA
<b>City:</b> BERKELEY	<b>Postal Zip:</b> 94710
<b>Program Element:</b> 4200 - HMBP	<b>Postal Address:</b> 845 Carleton Street
<b>Billing Status:</b> 01 - ACTIVE, CUPA	<b>Postal Address 2:</b>
<b>Owner:</b> Daniel David	<b>Postal State:</b> CA
<b>City:</b> BERKELEY	<b>Postal Zip:</b> 94710

Map Key	Number of Records	Direction	Distance (mi/ft)	Elev/Diff (ft)	Site	DB
<b>Program Element:</b>		4400 - HAZ WASTE GENERATOR		<b>Postal Address:</b>		845 Carleton Street
<b>Billing Status:</b>		01 - ACTIVE, CUPA		<b>Postal Address 2:</b>		
<b>Owner:</b>		Daniel David		<b>Postal State:</b>		CA
<b>City:</b>		BERKELEY		<b>Postal Zip:</b>		94710

[12](#) 5 of 5 E 0.01 / 56.79 37.47 / 5 DAVID BROTHERS 845 CARLETON ST BERKELEY CA 94710 CERS HAZ

**Site ID:** 24011  
**Latitude:** 37.857117  
**Longitude:** -122.293800  
**County:** Alameda County

**Regulated Programs**

**EI ID:** 10196980 **EI Description:** Chemical Storage Facilities  
**EI ID:** 10196980 **EI Description:** Hazardous Waste Generator

**Evaluations**

**Eval Date:** 07/11/2017  
**Violations Found:** No  
**Eval General Type:** Compliance Evaluation Inspection  
**Eval Type:** Routine done by local agency  
**Eval Division:** Berkeley City Toxics Management Division  
**Eval Program:** HMRRP  
**Eval Source:** CERS  
**Eval Notes:**

Routine Hazardous Materials Business Plan, Hazardous waste and Storm Water facility compliance inspection. The 2017 CERS submission was done on 2.24.27 by Daniel David. Bike repair, storage and mostly personal vehicle storage. The auto repair operation has not been in active for several years according to Daniel David. There is a used car selling operation at the site. There were a number of old cars in various state of repairs mainly stored inside and a number of dissembled/junk cars stored outside along with various junk car parts. While the exterior and interior were messy & unkempt, there was no spilled liquids or oil noted on the grounds. Several 55-gallon drums were on the property and were noted to be empty or containing water. The two 1/4 full drums of oil were reported as being moved from the foundry and were in the process of being used. Daniel David stated he has a car dealers license for selling used cars. The electric bicycle shop and small quantity used car [Truncated]; Note: data in [EVAL Notes] field for some records is truncated from the source.

**Eval Date:** 10/10/2014  
**Violations Found:** No  
**Eval General Type:** Compliance Evaluation Inspection  
**Eval Type:** Routine done by local agency  
**Eval Division:** Berkeley City Toxics Management Division  
**Eval Program:** HMRRP  
**Eval Source:** CERS  
**Eval Notes:**

hazmats and used oil in locations and amounts indicated on 2014 report. Oil disposed at transfer station, CESQG. Training not required, sole proprietor. Stormwater and BMPs appropriate to facility. No exposed materials or wastes., covered or inside building E.R. Posting in office, by phone. No observed violations; Note: data in [EVAL Notes] field for some records is truncated from the source.

**Eval Date:** 07/11/2017  
**Violations Found:** No  
**Eval General Type:** Compliance Evaluation Inspection  
**Eval Type:** Routine done by local agency  
**Eval Division:** Berkeley City Toxics Management Division  
**Eval Program:** HW  
**Eval Source:** CERS  
**Eval Notes:**

Routine Hazardous Materials Business Plan, Hazardous waste and Storm Water facility compliance inspection. The 2017 CERS submission was done on 2.24.27 by Daniel David. Bike repair, storage and mostly personal vehicle storage. The auto repair operation has not been in active for several years according to Daniel David. There is a used car selling operation at the site. There were a number of old cars in various state of repairs mainly stored

<b>Map Key</b>	<b>Number of Records</b>	<b>Direction</b>	<b>Distance (mi/ft)</b>	<b>Elev/Diff (ft)</b>	<b>Site</b>	<b>DB</b>
----------------	--------------------------	------------------	-------------------------	-----------------------	-------------	-----------

inside and a number of dissembled/junk cars stored outside along with various junk car parts. While the exterior and interior were messy & unkempt, there was no spilled liquids or oil noted on the grounds. Several 55-gallon drums were on the property and were noted to be empty or containing water. The two 1/4 full drums of oil were reported as being moved from the foundry and were in the process of being used. Daniel David stated he has a car dealers license for selling used cars. The electric bicycle shop and small quantity used car [Truncated]; Note: data in [EVAL Notes] field for some records is truncated from the source.

**Eval Date:** 10/10/2014  
**Violations Found:** No  
**Eval General Type:** Compliance Evaluation Inspection  
**Eval Type:** Routine done by local agency  
**Eval Division:** Berkeley City Toxics Management Division  
**Eval Program:** HW  
**Eval Source:** CERS  
**Eval Notes:**

**Affiliations**

**Affil Type Desc:** Operator  
**Entity Name:** Daniel David  
**Entity Title:**  
**Address:**  
**City:**  
**State:**  
**Country:**  
**Zip Code:**  
**Phone:** (510) 845-2211

**Affil Type Desc:** Legal Owner  
**Entity Name:** Daniel David  
**Entity Title:**  
**Address:** 845 Carleton Street  
**City:** Berkeley  
**State:** CA  
**Country:** United States  
**Zip Code:** 94710  
**Phone:** (510) 845-2211

**Affil Type Desc:** Property Owner  
**Entity Name:** Daniel David  
**Entity Title:**  
**Address:** 845 Carleton Street  
**City:** Berkeley  
**State:** CA  
**Country:** United States  
**Zip Code:** 94710  
**Phone:** (510) 845-2211

**Affil Type Desc:** Identification Signer  
**Entity Name:** Daniel David  
**Entity Title:** Owner  
**Address:**  
**City:**  
**State:**  
**Country:**  
**Zip Code:**  
**Phone:**

**Affil Type Desc:** CUPA District  
**Entity Name:** Berkeley City Toxics Management Division  
**Entity Title:**  
**Address:** 1947 Center Street, 1st Floor  
**City:** Berkeley  
**State:** CA  
**Country:**  
**Zip Code:** 94704  
**Phone:** (510) 981-7460

Map Key	Number of Records	Direction	Distance (mi/ft)	Elev/Diff (ft)	Site	DB
---------	-------------------	-----------	------------------	----------------	------	----

**Affil Type Desc:** Facility Mailing Address  
**Entity Name:** Mailing Address  
**Entity Title:**  
**Address:** 845 Carleton Street  
**City:** Berkeley  
**State:** CA  
**Country:**  
**Zip Code:** 94710  
**Phone:**

**Affil Type Desc:** Document Preparer  
**Entity Name:** Daniel David  
**Entity Title:**  
**Address:**  
**City:**  
**State:**  
**Country:**  
**Zip Code:**  
**Phone:**

**Affil Type Desc:** Parent Corporation  
**Entity Name:** DAVID BROTHERS  
**Entity Title:**  
**Address:**  
**City:**  
**State:**  
**Country:**  
**Zip Code:**  
**Phone:**

**Affil Type Desc:** Environmental Contact  
**Entity Name:** Daniel David  
**Entity Title:**  
**Address:** 845 Carleton Street  
**City:** Berkeley  
**State:** CA  
**Country:**  
**Zip Code:** 94710  
**Phone:**

**Coordinates**

**Env Int Type Code:** HWG  
**Program ID:** 10196980  
**Latitude:** 37.857120  
**Longitude:** -122.293800  
**Coord Name:**  
**Ref Point Type Desc:** Center of a facility or station.

<a href="#">13</a>	1 of 18	E	0.01 / 56.84	38.21 / 6	<b>ELECTRO-COATINGS IND 893 CARLETON ST BERKELEY CA 94710</b>	<b>CERCLIS</b>
--------------------	---------	---	--------------	-----------	---	----------------

**Site ID:** 0901139  
**Site EPA ID:** CAD009116211  
**Site Street Address 2:**  
**Site County Name:** ALAMEDA  
**Site FIPS Code:** 06001  
**Region Code:** 09  
**Site SMSA No.:** 7360  
**Site Prim. Latitude:** 37D51M00S  
**Site Prim. Longitude:** 122D18M00S  
**Lat Long Source:**  
**RNON NPL Status Desc:** NFRAP-Site does not qualify for the NPL based on existing information

**RNPL Status Code:** N  
**NPL Status:** Not on the NPL  
**RFED Facility Code:** N  
**RFED Facility Desc:** Not a Federal Facility  
**USGS Hydro Unit No.:** 18050002  
**Site Cong. Dist. Code:** 08  
**ROT Desc:** Unknown  
**FR NPL Update No.:**  
**RFRA Code:**

**CERCLIS Assess History**

**OU ID:** 00  
**RALT Short Name:** EPA In-House



Map Key	Number of Records	Direction	Distance (mi/ft)	Elev/Diff (ft)	Site	DB
<b>Act Code ID:</b>	001				<b>Act Start Date:</b>	
<b>RAT Code:</b>	VS				<b>Act Complete Date:</b>	12/1/1987 00:00:00
<b>RAT Short Name:</b>	ARCH SITE				<b>AGT Order No.:</b>	1500
<b>RAT Name:</b>	ARCHIVE SITE				<b>SH OU:</b>	
<b>RAT Hist. Only Flag:</b>					<b>SH Code:</b>	
<b>RAT NSI Indicator:</b>	B				<b>SH Seq:</b>	
<b>RAT Level:</b>	1				<b>SH Start Date:</b>	
<b>RAT DEF OU:</b>	00				<b>SH Complete Date:</b>	
<b>RFBS Code:</b>					<b>SH Lead:</b>	
<b>SPA Code:</b>	13					
<b>RAT Def:</b>		The decision is made that no further activity is planned at the site.				
<b>Site Desc:</b>						
<b>Site Alias:</b>						

**CERCLIS Assess History**

<b>OU ID:</b>	00				<b>RALT Short Name:</b>	State (Fund)
<b>Act Code ID:</b>	001				<b>Act Start Date:</b>	
<b>RAT Code:</b>	PA				<b>Act Complete Date:</b>	12/1/1987 00:00:00
<b>RAT Short Name:</b>	PA				<b>AGT Order No.:</b>	130
<b>RAT Name:</b>	PRELIMINARY ASSESSMENT				<b>SH OU:</b>	
<b>RAT Hist. Only Flag:</b>					<b>SH Code:</b>	
<b>RAT NSI Indicator:</b>	B				<b>SH Seq:</b>	
<b>RAT Level:</b>	1				<b>SH Start Date:</b>	
<b>RAT DEF OU:</b>	00				<b>SH Complete Date:</b>	
<b>RFBS Code:</b>	P				<b>SH Lead:</b>	
<b>SPA Code:</b>	13					
<b>RAT Def:</b>		Collection of diverse existing information about the source and nature of the site hazard. It is EPA policy to complete the preliminary assessment within one year of site discovery.				
<b>Site Desc:</b>						
<b>Site Alias:</b>						

**CERCLIS Assess History**

<b>OU ID:</b>	00				<b>RALT Short Name:</b>	
<b>Act Code ID:</b>					<b>Act Start Date:</b>	
<b>RAT Code:</b>					<b>Act Complete Date:</b>	
<b>RAT Short Name:</b>					<b>AGT Order No.:</b>	0
<b>RAT Name:</b>					<b>SH OU:</b>	
<b>RAT Hist. Only Flag:</b>					<b>SH Code:</b>	
<b>RAT NSI Indicator:</b>					<b>SH Seq:</b>	
<b>RAT Level:</b>					<b>SH Start Date:</b>	
<b>RAT DEF OU:</b>					<b>SH Complete Date:</b>	
<b>RFBS Code:</b>					<b>SH Lead:</b>	
<b>SPA Code:</b>						
<b>RAT Def:</b>		No description available				
<b>Site Desc:</b>		.				
<b>Site Alias:</b>		No alias data available				

**CERCLIS Assess History**

<b>OU ID:</b>	00				<b>RALT Short Name:</b>	EPA Fund
<b>Act Code ID:</b>	001				<b>Act Start Date:</b>	
<b>RAT Code:</b>	DS				<b>Act Complete Date:</b>	11/1/1984 00:00:00
<b>RAT Short Name:</b>	DISCVRY				<b>AGT Order No.:</b>	10
<b>RAT Name:</b>	DISCOVERY				<b>SH OU:</b>	
<b>RAT Hist. Only Flag:</b>					<b>SH Code:</b>	
<b>RAT NSI Indicator:</b>	B				<b>SH Seq:</b>	
<b>RAT Level:</b>	1				<b>SH Start Date:</b>	
<b>RAT DEF OU:</b>	00				<b>SH Complete Date:</b>	
<b>RFBS Code:</b>					<b>SH Lead:</b>	
<b>SPA Code:</b>	13					
<b>RAT Def:</b>		The process by which a potential hazardous waste site is brought to the attention of the EPA. The process can occur through the use of several mechanisms such as a phone call or referral by another government agency.				
<b>Site Desc:</b>						

Map Key	Number of Records	Direction	Distance (mi/ft)	Elev/Diff (ft)	Site	DB
---------	-------------------	-----------	------------------	----------------	------	----

Site Alias:

<a href="#">13</a>	2 of 18	E	0.01 / 56.84	38.21 / 6	ELECTRO-COATINGS IND 893 CARLETON ST BERKELEY CA 94710	CERCLIS NFRAP
--------------------	---------	---	--------------	-----------	--	------------------

Site ID:	901139	Site FIPS Code:	6001
Site EPA ID:	CAD009116211	Region Code:	9
Site Parent ID:		Site Cong. Dist. Code:	8
Site County Name:	ALAMEDA	Federal Facility:	
Parent Site Name:			

**CERCLIS-NFRAP Assess History**

OU ID:	0	Act Start Date:	
Act Code ID:	1	Act Complete Date:	11/1/1984
RAT Code:	DS	AGT Order No.:	10
RAT Short Name:	DISCVRY	SH OU:	
RAT Name:	DISCOVERY	SH Code:	
RAT Hist. Only Flag:		SH Seq:	
RAT NSI Indicator:	B	SH Start Date:	
RAT Level:	1	SH Complete Date:	
RAT DEF OU:	00	SH Lead:	
RFBS Code:		SH Qual:	
SPA Code:	13	RAQ Act. Qual Short:	
RALT Short Name:	EPA Fund	RNPL Status Code:	N

**RAT Def:** The process by which a potential hazardous waste site is brought to the attention of the EPA. The process can occur through the use of several mechanisms such as a phone call or referral by another government agency.

**RNON NPL Status Desc:** NFRAP-Site does not qualify for the NPL based on existing information

**CERCLIS-NFRAP Assess History**

OU ID:	0	Act Start Date:	
Act Code ID:	1	Act Complete Date:	12/1/1987
RAT Code:	PA	AGT Order No.:	130
RAT Short Name:	PA	SH OU:	
RAT Name:	PRELIMINARY ASSESSMENT	SH Code:	
RAT Hist. Only Flag:		SH Seq:	
RAT NSI Indicator:	B	SH Start Date:	
RAT Level:	1	SH Complete Date:	
RAT DEF OU:	00	SH Lead:	
RFBS Code:	P	SH Qual:	
SPA Code:	13	RAQ Act. Qual Short:	NFRAP
RALT Short Name:	State (Fund)	RNPL Status Code:	N

**RAT Def:** Collection of diverse existing information about the source and nature of the site hazard. It is EPA policy to complete the preliminary assessment within one year of site discovery.

**RNON NPL Status Desc:** NFRAP-Site does not qualify for the NPL based on existing information

**CERCLIS-NFRAP Assess History**

OU ID:	0	Act Start Date:	
Act Code ID:	1	Act Complete Date:	12/1/1987
RAT Code:	VS	AGT Order No.:	1500
RAT Short Name:	ARCH SITE	SH OU:	
RAT Name:	ARCHIVE SITE	SH Code:	
RAT Hist. Only Flag:		SH Seq:	
RAT NSI Indicator:	B	SH Start Date:	
RAT Level:	1	SH Complete Date:	
RAT DEF OU:	00	SH Lead:	
RFBS Code:		SH Qual:	
SPA Code:	13	RAQ Act. Qual Short:	
RALT Short Name:	EPA In-House	RNPL Status Code:	N

**RAT Def:** The decision is made that no further activity is planned at the site.

**RNON NPL Status Desc:** NFRAP-Site does not qualify for the NPL based on existing information

Map Key	Number of Records	Direction	Distance (mi/ft)	Elev/Diff (ft)	Site	DB
<a href="#">13</a>	3 of 18	E	0.01 / 56.84	38.21 / 6	ELECTRO-COATINGS OF CALIFORNIA INC 893 CARLETON BERKELEY CA 94710-0000	RCRA LQG

**EPA Handler ID:** CAD009116211  
**Gen Status Universe:** Large Quantity Generator  
**Contact Name:** AARON PLECHATY  
**Contact Address:** 893 , CARLETON , , BERKELEY , CA, 94710-0000 , US  
**Contact Phone No and Ext:** 510-849-4075 220  
**Contact Email:** APLECHATY@ELECTRO-COATINGS.COM  
**Contact Country:** US  
**County Name:** ALAMEDA  
**EPA Region:** 09  
**Land Type:** Private  
**Receive Date:** 20180220

#### Violation/Evaluation Summary

**Note:** VIOLATION or UNDETERMINED: There are VIOLATION or UNDETERMINED details or records associated with this facility (EPA ID) in the Compliance Monitoring and Enforcement table dated May, 2020.

#### Violation Details

**Citation:**  
**Violation Short Description:** Generators - Records/Reporting  
**Violation Type:** 262.D  
**Violation Determined Date:** 20190430  
**Scheduled Compliance Date:**  
**Return to Compliance:**  
**Actual Return to Compl:**  
**Violation Responsible Agency:** State

#### Violation Details

**Citation:**  
**Violation Short Description:** Generators - General  
**Violation Type:** 262.A  
**Violation Determined Date:** 20150409  
**Scheduled Compliance Date:** 20150509  
**Return to Compliance:** Documented  
**Actual Return to Compl:** 20150605  
**Violation Responsible Agency:** State

#### Enforcement Details

**Enforcement Type:** 120  
**Enforcement Type Description:** WRITTEN INFORMAL  
**Enforcement Action Date:** 20150409  
**Enf Disposition Status:**  
**Disposition Status Date:**  
**Enforcement Lead Agency:** State  
**Proposed Penalty Amount:**  
**Final Amount:**  
**Paid Amount:**

#### Violation Details

**Citation:**  
**Violation Short Description:** Generators - Pre-transport  
**Violation Type:** 262.C  
**Violation Determined Date:** 20150409

<b>Map Key</b>	<b>Number of Records</b>	<b>Direction</b>	<b>Distance (mi/ft)</b>	<b>Elev/Diff (ft)</b>	<b>Site</b>	<b>DB</b>
----------------	--------------------------	------------------	-------------------------	-----------------------	-------------	-----------

**Scheduled Compliance Date:** 20150509  
**Return to Compliance:** Documented  
**Actual Return to Compl:** 20150520  
**Violation Responsible Agency:** State

**Enforcement Details**

**Enforcement Type:** 120  
**Enforcement Type Description:** WRITTEN INFORMAL  
**Enforcement Action Date:** 20150409  
**Enf Disposition Status:**  
**Disposition Status Date:**  
**Enforcement Lead Agency:** State  
**Proposed Penalty Amount:**  
**Final Amount:**  
**Paid Amount:**

**Violation Details**

**Citation:**  
**Violation Short Description:** Generators - Records/Reporting  
**Violation Type:** 262.D  
**Violation Determined Date:** 20150409  
**Scheduled Compliance Date:** 20150509  
**Return to Compliance:** Documented  
**Actual Return to Compl:** 20150520  
**Violation Responsible Agency:** State

**Enforcement Details**

**Enforcement Type:** 120  
**Enforcement Type Description:** WRITTEN INFORMAL  
**Enforcement Action Date:** 20150409  
**Enf Disposition Status:**  
**Disposition Status Date:**  
**Enforcement Lead Agency:** State  
**Proposed Penalty Amount:**  
**Final Amount:**  
**Paid Amount:**

**Violation Details**

**Citation:**  
**Violation Short Description:** Generators - General  
**Violation Type:** 262.A  
**Violation Determined Date:** 20080806  
**Scheduled Compliance Date:**  
**Return to Compliance:** Documented  
**Actual Return to Compl:** 20090902  
**Violation Responsible Agency:** State

**Enforcement Details**

**Enforcement Type:** 120  
**Enforcement Type Description:** WRITTEN INFORMAL  
**Enforcement Action Date:** 20080806  
**Enf Disposition Status:**  
**Disposition Status Date:**  
**Enforcement Lead Agency:** State  
**Proposed Penalty Amount:**  
**Final Amount:**  
**Paid Amount:**

<b>Map Key</b>	<b>Number of Records</b>	<b>Direction</b>	<b>Distance (mi/ft)</b>	<b>Elev/Diff (ft)</b>	<b>Site</b>	<b>DB</b>
----------------	--------------------------	------------------	-------------------------	-----------------------	-------------	-----------

**Violation Details**

**Citation:** F - 262.40-43.D  
**Violation Short Description:** Generators - General  
**Violation Type:** 262.A  
**Violation Determined Date:** 20010621  
**Scheduled Compliance Date:**  
**Return to Compliance:** Observed  
**Actual Return to Compl:** 20010905  
**Violation Responsible Agency:** EPA

**Enforcement Details**

**Enforcement Type:** 114  
**Enforcement Type Description:**  
**Enforcement Action Date:** 20010724  
**Enf Disposition Status:**  
**Disposition Status Date:**  
**Enforcement Lead Agency:** EPA  
**Proposed Penalty Amount:**  
**Final Amount:**  
**Paid Amount:**

**Violation Details**

**Citation:** F - 262.30-34.C  
**Violation Short Description:** Generators - General  
**Violation Type:** 262.A  
**Violation Determined Date:** 20010621  
**Scheduled Compliance Date:**  
**Return to Compliance:** Observed  
**Actual Return to Compl:** 20010905  
**Violation Responsible Agency:** EPA

**Enforcement Details**

**Enforcement Type:** 114  
**Enforcement Type Description:**  
**Enforcement Action Date:** 20010724  
**Enf Disposition Status:**  
**Disposition Status Date:**  
**Enforcement Lead Agency:** EPA  
**Proposed Penalty Amount:**  
**Final Amount:**  
**Paid Amount:**

**Violation Details**

**Citation:** F - 262.10-12.A  
**Violation Short Description:** Generators - General  
**Violation Type:** 262.A  
**Violation Determined Date:** 20010621  
**Scheduled Compliance Date:**  
**Return to Compliance:** Observed  
**Actual Return to Compl:** 20010905  
**Violation Responsible Agency:** EPA

**Enforcement Details**

**Enforcement Type:** 114  
**Enforcement Type Description:**  
**Enforcement Action Date:** 20010724

**Enf Disposition Status:**  
**Disposition Status Date:**  
**Enforcement Lead Agency:** EPA  
**Proposed Penalty Amount:**  
**Final Amount:**  
**Paid Amount:**

**Violation Details**

**Citation:** FR - 262.50-60  
**Violation Short Description:** Generators - General  
**Violation Type:** 262.A  
**Violation Determined Date:** 19901030  
**Scheduled Compliance Date:** 19901130  
**Return to Compliance:** Observed  
**Actual Return to Compl:** 19901119  
**Violation Responsible Agency:** EPA

**Enforcement Details**

**Enforcement Type:** 120  
**Enforcement Type Description:** WRITTEN INFORMAL  
**Enforcement Action Date:** 19901030  
**Enf Disposition Status:**  
**Disposition Status Date:**  
**Enforcement Lead Agency:** EPA  
**Proposed Penalty Amount:**  
**Final Amount:**  
**Paid Amount:**

**Evaluation Details**

**Evaluation Start Date:** 20190430  
**Evaluation Type Description:** COMPLIANCE EVALUATION INSPECTION ON-SITE  
**Violation Short Description:** Generators - Records/Reporting  
**Return to Compliance Date:**  
**Evaluation Agency:** State

**Evaluation Start Date:** 20180726  
**Evaluation Type Description:** COMPLIANCE EVALUATION INSPECTION ON-SITE  
**Violation Short Description:**  
**Return to Compliance Date:**  
**Evaluation Agency:** State

**Evaluation Start Date:** 20160404  
**Evaluation Type Description:** COMPLIANCE EVALUATION INSPECTION ON-SITE  
**Violation Short Description:**  
**Return to Compliance Date:**  
**Evaluation Agency:** State

**Evaluation Start Date:** 20150409  
**Evaluation Type Description:** COMPLIANCE EVALUATION INSPECTION ON-SITE  
**Violation Short Description:** Generators - Records/Reporting  
**Return to Compliance Date:** 20150520  
**Evaluation Agency:** State

**Evaluation Start Date:** 20150409  
**Evaluation Type Description:** COMPLIANCE EVALUATION INSPECTION ON-SITE  
**Violation Short Description:** Generators - Pre-transport  
**Return to Compliance Date:** 20150520  
**Evaluation Agency:** State

**Evaluation Start Date:** 20150409  
**Evaluation Type Description:** COMPLIANCE EVALUATION INSPECTION ON-SITE  
**Violation Short Description:** Generators - General

<b>Map Key</b>	<b>Number of Records</b>	<b>Direction</b>	<b>Distance (mi/ft)</b>	<b>Elev/Diff (ft)</b>	<b>Site</b>	<b>DB</b>
<b>Return to Compliance Date:</b>		20150605				
<b>Evaluation Agency:</b>		State				
<b>Evaluation Start Date:</b>		20140415				
<b>Evaluation Type Description:</b>		COMPLIANCE EVALUATION INSPECTION ON-SITE				
<b>Violation Short Description:</b>						
<b>Return to Compliance Date:</b>						
<b>Evaluation Agency:</b>		State				
<b>Evaluation Start Date:</b>		20130515				
<b>Evaluation Type Description:</b>		COMPLIANCE EVALUATION INSPECTION ON-SITE				
<b>Violation Short Description:</b>						
<b>Return to Compliance Date:</b>						
<b>Evaluation Agency:</b>		State				
<b>Evaluation Start Date:</b>		20130214				
<b>Evaluation Type Description:</b>		COMPLIANCE EVALUATION INSPECTION ON-SITE				
<b>Violation Short Description:</b>						
<b>Return to Compliance Date:</b>						
<b>Evaluation Agency:</b>		State				
<b>Evaluation Start Date:</b>		20100615				
<b>Evaluation Type Description:</b>		COMPLIANCE EVALUATION INSPECTION ON-SITE				
<b>Violation Short Description:</b>						
<b>Return to Compliance Date:</b>						
<b>Evaluation Agency:</b>		State				
<b>Evaluation Start Date:</b>		20090212				
<b>Evaluation Type Description:</b>		COMPLIANCE EVALUATION INSPECTION ON-SITE				
<b>Violation Short Description:</b>						
<b>Return to Compliance Date:</b>						
<b>Evaluation Agency:</b>		State				
<b>Evaluation Start Date:</b>		20080806				
<b>Evaluation Type Description:</b>		COMPLIANCE EVALUATION INSPECTION ON-SITE				
<b>Violation Short Description:</b>		Generators - General				
<b>Return to Compliance Date:</b>		20090902				
<b>Evaluation Agency:</b>		State				
<b>Evaluation Start Date:</b>		20080313				
<b>Evaluation Type Description:</b>		COMPLIANCE EVALUATION INSPECTION ON-SITE				
<b>Violation Short Description:</b>						
<b>Return to Compliance Date:</b>						
<b>Evaluation Agency:</b>		State				
<b>Evaluation Start Date:</b>		20060731				
<b>Evaluation Type Description:</b>		COMPLIANCE EVALUATION INSPECTION ON-SITE				
<b>Violation Short Description:</b>						
<b>Return to Compliance Date:</b>						
<b>Evaluation Agency:</b>		Local				
<b>Evaluation Start Date:</b>		20010621				
<b>Evaluation Type Description:</b>		COMPLIANCE EVALUATION INSPECTION ON-SITE				
<b>Violation Short Description:</b>		Generators - General				
<b>Return to Compliance Date:</b>		20010905				
<b>Evaluation Agency:</b>		EPA				
<b>Evaluation Start Date:</b>		19901030				
<b>Evaluation Type Description:</b>		COMPLIANCE EVALUATION INSPECTION ON-SITE				
<b>Violation Short Description:</b>		Generators - General				
<b>Return to Compliance Date:</b>		19901119				
<b>Evaluation Agency:</b>		EPA				
<b><u>Handler Summary</u></b>						
<b>Importer Activity:</b>		No				
<b>Mixed Waste Generator:</b>		No				
<b>Transporter Activity:</b>		No				

Map Key	Number of Records	Direction	Distance (mi/ft)	Elev/Diff (ft)	Site	DB
Transfer Facility:		No				
Onsite Burner Exemption:		No				
Furnace Exemption:		No				
Underground Injection Activity:		No				
Commercial TSD:		No				
Used Oil Transporter:		No				
Used Oil Transfer Facility:		No				
Used Oil Processor:		No				
Used Oil Refiner:		No				
Used Oil Burner:		No				
Used Oil Market Burner:		No				
Used Oil Spec Marketer:		No				

**Hazardous Waste Handler Details**

Sequence No: 1  
 Receive Date: 19800807  
 Handler Name: ELECTRO-COATINGS  
 Federal Waste Generator Code: 1  
 Generator Code Description: Large Quantity Generator  
 Source Type: Notification

**Hazardous Waste Handler Details**

Sequence No: 1  
 Receive Date: 19920123  
 Handler Name: ELECTRO-COATINGS  
 Federal Waste Generator Code: 1  
 Generator Code Description: Large Quantity Generator  
 Source Type: Annual/Biennial Report

**Hazardous Waste Handler Details**

Sequence No: 2  
 Receive Date: 19940329  
 Handler Name: ELECTRO-COATINGS INC  
 Federal Waste Generator Code: 1  
 Generator Code Description: Large Quantity Generator  
 Source Type: Annual/Biennial Report

**Hazardous Waste Handler Details**

Sequence No: 3  
 Receive Date: 19960322  
 Handler Name: ELECTRO-COATINGS INC.  
 Federal Waste Generator Code: 1  
 Generator Code Description: Large Quantity Generator  
 Source Type: Annual/Biennial Report

**Hazardous Waste Handler Details**

Sequence No: 1  
 Receive Date: 19960901  
 Handler Name: ELECTRO-COATINGS  
 Federal Waste Generator Code: 1  
 Generator Code Description: Large Quantity Generator  
 Source Type: Implementer

**Hazardous Waste Handler Details**

Sequence No: 4  
 Receive Date: 19990304



**Handler Name:** ELECTRO-COATINGS INC.  
**Federal Waste Generator Code:** 1  
**Generator Code Description:** Large Quantity Generator  
**Source Type:** Annual/Biennial Report

**Hazardous Waste Handler Details**

**Sequence No:** 5  
**Receive Date:** 20001012  
**Handler Name:** ELECTRO-COATINGS OF CA, INC.  
**Federal Waste Generator Code:** 1  
**Generator Code Description:** Large Quantity Generator  
**Source Type:** Annual/Biennial Report

**Hazardous Waste Handler Details**

**Sequence No:** 6  
**Receive Date:** 20020210  
**Handler Name:** ELECTRO-COATINGS, INC.  
**Federal Waste Generator Code:** 1  
**Generator Code Description:** Large Quantity Generator  
**Source Type:** Annual/Biennial Report

**Waste Code Details**

**Hazardous Waste Code:** 132  
**Waste Code Description:** Aqueous solution w/metals (< restricted levels and see waste code 121 for a list of metals)

**Hazardous Waste Code:** 134  
**Waste Code Description:** Aqueous solution with <10% total organic residues

**Hazardous Waste Code:** 171  
**Waste Code Description:** Metal sludge (see 121)

**Hazardous Waste Code:** 172  
**Waste Code Description:** Metal dust (see 121) and machining waste

**Hazardous Waste Code:** 181  
**Waste Code Description:** Other inorganic solid waste

**Hazardous Waste Code:** 723  
**Waste Code Description:** Liquids with chromium (VI) > 500 mg/l

**Hazardous Waste Code:** 792  
**Waste Code Description:** Liquids with pH < 2 with metals

**Hazardous Waste Code:** D002  
**Waste Code Description:** CORROSIVE WASTE

**Hazardous Waste Code:** D004  
**Waste Code Description:** ARSENIC

**Hazardous Waste Code:** D006  
**Waste Code Description:** CADMIUM

**Hazardous Waste Code:** D007  
**Waste Code Description:** CHROMIUM

**Hazardous Waste Code:** D008  
**Waste Code Description:** LEAD

**Hazardous Waste Code:** D010  
**Waste Code Description:** SELENIUM

<b>Map Key</b>	<b>Number of Records</b>	<b>Direction</b>	<b>Distance (mi/ft)</b>	<b>Elev/Diff (ft)</b>	<b>Site</b>	<b>DB</b>
----------------	--------------------------	------------------	-------------------------	-----------------------	-------------	-----------

**Hazardous Waste Handler Details**

**Sequence No:** 7  
**Receive Date:** 20040206  
**Handler Name:** ELECTRO-COATINGS OF CALIFORNIA, INC.  
**Federal Waste Generator Code:** 1  
**Generator Code Description:** Large Quantity Generator  
**Source Type:** Annual/Biennial Report

**Waste Code Details**

**Hazardous Waste Code:** D002  
**Waste Code Description:** CORROSIVE WASTE

**Hazardous Waste Code:** D004  
**Waste Code Description:** ARSENIC

**Hazardous Waste Code:** D006  
**Waste Code Description:** CADMIUM

**Hazardous Waste Code:** D007  
**Waste Code Description:** CHROMIUM

**Hazardous Waste Code:** D008  
**Waste Code Description:** LEAD

**Hazardous Waste Code:** D010  
**Waste Code Description:** SELENIUM

**Hazardous Waste Handler Details**

**Sequence No:** 8  
**Receive Date:** 20060210  
**Handler Name:** ELECTRO-COATINGS OF CALIFORNIA, INC.  
**Federal Waste Generator Code:** 1  
**Generator Code Description:** Large Quantity Generator  
**Source Type:** Annual/Biennial Report

**Waste Code Details**

**Hazardous Waste Code:** 132  
**Waste Code Description:** Aqueous solution w/metals (< restricted levels and see waste code 121 for a list of metals)

**Hazardous Waste Code:** 134  
**Waste Code Description:** Aqueous solution with <10% total organic residues

**Hazardous Waste Code:** 171  
**Waste Code Description:** Metal sludge (see 121)

**Hazardous Waste Code:** 172  
**Waste Code Description:** Metal dust (see 121) and machining waste

**Hazardous Waste Code:** 181  
**Waste Code Description:** Other inorganic solid waste

**Hazardous Waste Code:** 723  
**Waste Code Description:** Liquids with chromium (VI) > 500 mg/l

**Hazardous Waste Code:** 726  
**Waste Code Description:** Liquids with nickel > 134 mg/l

**Hazardous Waste Code:** D002  
**Waste Code Description:** CORROSIVE WASTE

**Hazardous Waste Code:** D004

<b>Map Key</b>	<b>Number of Records</b>	<b>Direction</b>	<b>Distance (mi/ft)</b>	<b>Elev/Diff (ft)</b>	<b>Site</b>	<b>DB</b>
<b>Waste Code Description:</b>		ARSENIC				
<b>Hazardous Waste Code:</b>		D006				
<b>Waste Code Description:</b>		CADMIUM				
<b>Hazardous Waste Code:</b>		D007				
<b>Waste Code Description:</b>		CHROMIUM				
<b>Hazardous Waste Code:</b>		D008				
<b>Waste Code Description:</b>		LEAD				
<b>Hazardous Waste Code:</b>		D010				
<b>Waste Code Description:</b>		SELENIUM				

**Hazardous Waste Handler Details**

**Sequence No:** 9  
**Receive Date:** 20080226  
**Handler Name:** ELECTRO-COATINGS OF CALIFORNIA, INC.  
**Federal Waste Generator Code:** 1  
**Generator Code Description:** Large Quantity Generator  
**Source Type:** Annual/Biennial Report

**Waste Code Details**

**Hazardous Waste Code:** D001  
**Waste Code Description:** IGNITABLE WASTE

**Hazardous Waste Code:** D002  
**Waste Code Description:** CORROSIVE WASTE

**Hazardous Waste Code:** D003  
**Waste Code Description:** REACTIVE WASTE

**Hazardous Waste Code:** D004  
**Waste Code Description:** ARSENIC

**Hazardous Waste Code:** D006  
**Waste Code Description:** CADMIUM

**Hazardous Waste Code:** D007  
**Waste Code Description:** CHROMIUM

**Hazardous Waste Code:** D008  
**Waste Code Description:** LEAD

**Hazardous Waste Code:** D010  
**Waste Code Description:** SELENIUM

**Hazardous Waste Code:** F005  
**Waste Code Description:** THE FOLLOWING SPENT NONHALOGENATED SOLVENTS: TOLUENE, METHYL ETHYL KETONE, CARBON DISULFIDE, ISOBUTANOL, PYRIDINE, BENZENE, 2-ETHOXYETHANOL, AND 2-NITROPROPANE; ALL SPENT SOLVENT MIXTURES/BLENDS CONTAINING, BEFORE USE, A TOTAL OF TEN PERCENT OR MORE (BY VOLUME) OF ONE OR MORE OF THE ABOVE NONHALOGENATED SOLVENTS OR THOSE SOLVENTS LISTED IN F001, F002, OR F004; AND STILL BOTTOMS FROM THE RECOVERY OF THESE SPENT SOLVENTS AND SPENT SOLVENT MIXTURES.

**Hazardous Waste Handler Details**

**Sequence No:** 1  
**Receive Date:** 20100528  
**Handler Name:** ELECTRO-COATINGS OF CALIFORNIA, INC.  
**Federal Waste Generator Code:** 1  
**Generator Code Description:** Large Quantity Generator  
**Source Type:** Annual/Biennial Report update with Notification

<b>Map Key</b>	<b>Number of Records</b>	<b>Direction</b>	<b>Distance (mi/ft)</b>	<b>Elev/Diff (ft)</b>	<b>Site</b>	<b>DB</b>
----------------	--------------------------	------------------	-------------------------	-----------------------	-------------	-----------

**Waste Code Details**

<b>Hazardous Waste Code:</b>	132
<b>Waste Code Description:</b>	Aqueous solution w/metals (< restricted levels and see waste code 121 for a list of metals)
<b>Hazardous Waste Code:</b>	135
<b>Waste Code Description:</b>	Unspecified aqueous solution
<b>Hazardous Waste Code:</b>	171
<b>Waste Code Description:</b>	Metal sludge (see 121)
<b>Hazardous Waste Code:</b>	181
<b>Waste Code Description:</b>	Other inorganic solid waste
<b>Hazardous Waste Code:</b>	221
<b>Waste Code Description:</b>	Waste oil and mixed oil
<b>Hazardous Waste Code:</b>	343
<b>Waste Code Description:</b>	Unspecified organic liquid mixture
<b>Hazardous Waste Code:</b>	611
<b>Waste Code Description:</b>	Contaminated soil from site clean-ups
<b>Hazardous Waste Code:</b>	723
<b>Waste Code Description:</b>	Liquids with chromium (VI) > 500 mg/l
<b>Hazardous Waste Code:</b>	D002
<b>Waste Code Description:</b>	CORROSIVE WASTE
<b>Hazardous Waste Code:</b>	D007
<b>Waste Code Description:</b>	CHROMIUM
<b>Hazardous Waste Code:</b>	D008
<b>Waste Code Description:</b>	LEAD

**Hazardous Waste Handler Details**

<b>Sequence No:</b>	2
<b>Receive Date:</b>	20120619
<b>Handler Name:</b>	ELECTRO-COATINGS OF CALIFORNIA, INC
<b>Federal Waste Generator Code:</b>	1
<b>Generator Code Description:</b>	Large Quantity Generator
<b>Source Type:</b>	Annual/Biennial Report update with Notification

**Waste Code Details**

<b>Hazardous Waste Code:</b>	132
<b>Waste Code Description:</b>	Aqueous solution w/metals (< restricted levels and see waste code 121 for a list of metals)
<b>Hazardous Waste Code:</b>	172
<b>Waste Code Description:</b>	Metal dust (see 121) and machining waste
<b>Hazardous Waste Code:</b>	181
<b>Waste Code Description:</b>	Other inorganic solid waste
<b>Hazardous Waste Code:</b>	331
<b>Waste Code Description:</b>	Off-specification, aged, or surplus organics
<b>Hazardous Waste Code:</b>	343
<b>Waste Code Description:</b>	Unspecified organic liquid mixture
<b>Hazardous Waste Code:</b>	723
<b>Waste Code Description:</b>	Liquids with chromium (VI) > 500 mg/l
<b>Hazardous Waste Code:</b>	792

<b>Map Key</b>	<b>Number of Records</b>	<b>Direction</b>	<b>Distance (mi/ft)</b>	<b>Elev/Diff (ft)</b>	<b>Site</b>	<b>DB</b>
<b>Waste Code Description:</b>		Liquids with pH < 2 with metals				
<b>Hazardous Waste Code:</b>		D002				
<b>Waste Code Description:</b>		CORROSIVE WASTE				
<b>Hazardous Waste Code:</b>		D004				
<b>Waste Code Description:</b>		ARSENIC				
<b>Hazardous Waste Code:</b>		D007				
<b>Waste Code Description:</b>		CHROMIUM				
<b>Hazardous Waste Code:</b>		D008				
<b>Waste Code Description:</b>		LEAD				
<b>Hazardous Waste Code:</b>		D010				
<b>Waste Code Description:</b>		SELENIUM				

**Hazardous Waste Handler Details**

**Sequence No:** 3  
**Receive Date:** 20140301  
**Handler Name:** ELECTRO-COATINGS OF CALIFORNIA, INC  
**Federal Waste Generator Code:** 1  
**Generator Code Description:** Large Quantity Generator  
**Source Type:** Annual/Biennial Report update with Notification

**Waste Code Details**

**Hazardous Waste Code:** 135  
**Waste Code Description:** Unspecified aqueous solution

**Hazardous Waste Code:** 171  
**Waste Code Description:** Metal sludge (see 121)

**Hazardous Waste Code:** 172  
**Waste Code Description:** Metal dust (see 121) and machining waste

**Hazardous Waste Code:** 181  
**Waste Code Description:** Other inorganic solid waste

**Hazardous Waste Code:** 331  
**Waste Code Description:** Off-specification, aged, or surplus organics

**Hazardous Waste Code:** 343  
**Waste Code Description:** Unspecified organic liquid mixture

**Hazardous Waste Code:** 352  
**Waste Code Description:** Other organic solids

**Hazardous Waste Code:** 723  
**Waste Code Description:** Liquids with chromium (VI) > 500 mg/l

**Hazardous Waste Code:** 726  
**Waste Code Description:** Liquids with nickel > 134 mg/l

**Hazardous Waste Code:** 792  
**Waste Code Description:** Liquids with pH < 2 with metals

**Hazardous Waste Code:** D002  
**Waste Code Description:** CORROSIVE WASTE

**Hazardous Waste Code:** D004  
**Waste Code Description:** ARSENIC

**Hazardous Waste Code:** D007  
**Waste Code Description:** CHROMIUM

<b>Map Key</b>	<b>Number of Records</b>	<b>Direction</b>	<b>Distance (mi/ft)</b>	<b>Elev/Diff (ft)</b>	<b>Site</b>	<b>DB</b>
<b>Hazardous Waste Code:</b>		D008				
<b>Waste Code Description:</b>		LEAD				
<b>Hazardous Waste Code:</b>		D010				
<b>Waste Code Description:</b>		SELENIUM				
<b>Hazardous Waste Code:</b>		F003				
<b>Waste Code Description:</b>		THE FOLLOWING SPENT NONHALOGENATED SOLVENTS: XYLENE, ACETONE, ETHYL ACETATE, ETHYL BENZENE, ETHYL ETHER, METHYL ISOBUTYL KETONE, N-BUTYL ALCOHOL, CYCLOHEXANONE, AND METHANOL; ALL SPENT SOLVENT MIXTURES/BLENDS CONTAINING, BEFORE USE, ONLY THE ABOVE SPENT NONHALOGENATED SOLVENTS; AND ALL SPENT SOLVENT MIXTURES/BLENDS CONTAINING, BEFORE USE, ONE OR MORE OF THE ABOVE NONHALOGENATED SOLVENTS, AND A TOTAL OF TEN PERCENT OR MORE (BY VOLUME) OF ONE OR MORE OF THOSE SOLVENTS LISTED IN F001, F002, F004, AND F005; AND STILL BOTTOMS FROM THE RECOVERY OF THESE SPENT SOLVENTS AND SPENT SOLVENT MIXTURES.				

**Hazardous Waste Handler Details**

**Sequence No:** 4  
**Receive Date:** 20160125  
**Handler Name:** ELECTRO-COATINGS OF CALIFORNIA, INC  
**Federal Waste Generator Code:** 1  
**Generator Code Description:** Large Quantity Generator  
**Source Type:** Annual/Biennial Report update with Notification

**Waste Code Details**

**Hazardous Waste Code:** 135  
**Waste Code Description:** Unspecified aqueous solution

**Hazardous Waste Code:** 171  
**Waste Code Description:** Metal sludge (see 121)

**Hazardous Waste Code:** 172  
**Waste Code Description:** Metal dust (see 121) and machining waste

**Hazardous Waste Code:** 181  
**Waste Code Description:** Other inorganic solid waste

**Hazardous Waste Code:** 331  
**Waste Code Description:** Off-specification, aged, or surplus organics

**Hazardous Waste Code:** 343  
**Waste Code Description:** Unspecified organic liquid mixture

**Hazardous Waste Code:** 352  
**Waste Code Description:** Other organic solids

**Hazardous Waste Code:** 723  
**Waste Code Description:** Liquids with chromium (VI) > 500 mg/l

**Hazardous Waste Code:** 726  
**Waste Code Description:** Liquids with nickel > 134 mg/l

**Hazardous Waste Code:** 791  
**Waste Code Description:** Liquids with pH < 2

**Hazardous Waste Code:** 792  
**Waste Code Description:** Liquids with pH < 2 with metals

**Hazardous Waste Code:** D002  
**Waste Code Description:** CORROSIVE WASTE

**Hazardous Waste Code:** D004  
**Waste Code Description:** ARSENIC

**Hazardous Waste Code:** D007

<b>Map Key</b>	<b>Number of Records</b>	<b>Direction</b>	<b>Distance (mi/ft)</b>	<b>Elev/Diff (ft)</b>	<b>Site</b>	<b>DB</b>
<b>Waste Code Description:</b>		CHROMIUM				
<b>Hazardous Waste Code:</b>		D008				
<b>Waste Code Description:</b>		LEAD				
<b>Hazardous Waste Code:</b>		D010				
<b>Waste Code Description:</b>		SELENIUM				
<b>Hazardous Waste Code:</b>		F003				
<b>Waste Code Description:</b>		THE FOLLOWING SPENT NONHALOGENATED SOLVENTS: XYLENE, ACETONE, ETHYL ACETATE, ETHYL BENZENE, ETHYL ETHER, METHYL ISOBUTYL KETONE, N-BUTYL ALCOHOL, CYCLOHEXANONE, AND METHANOL; ALL SPENT SOLVENT MIXTURES/BLENDS CONTAINING, BEFORE USE, ONLY THE ABOVE SPENT NONHALOGENATED SOLVENTS; AND ALL SPENT SOLVENT MIXTURES/BLENDS CONTAINING, BEFORE USE, ONE OR MORE OF THE ABOVE NONHALOGENATED SOLVENTS, AND A TOTAL OF TEN PERCENT OR MORE (BY VOLUME) OF ONE OR MORE OF THOSE SOLVENTS LISTED IN F001, F002, F004, AND F005; AND STILL BOTTOMS FROM THE RECOVERY OF THESE SPENT SOLVENTS AND SPENT SOLVENT MIXTURES.				
<b><u>Hazardous Waste Handler Details</u></b>						
<b>Sequence No:</b>		5				
<b>Receive Date:</b>		20180220				
<b>Handler Name:</b>		ELECTRO-COATINGS OF CALIFORNIA INC				
<b>Federal Waste Generator Code:</b>		1				
<b>Generator Code Description:</b>		Large Quantity Generator				
<b>Source Type:</b>		Annual/Biennial Report update with Notification				
<b><u>Waste Code Details</u></b>						
<b>Hazardous Waste Code:</b>		135				
<b>Waste Code Description:</b>		Unspecified aqueous solution				
<b>Hazardous Waste Code:</b>		171				
<b>Waste Code Description:</b>		Metal sludge (see 121)				
<b>Hazardous Waste Code:</b>		181				
<b>Waste Code Description:</b>		Other inorganic solid waste				
<b>Hazardous Waste Code:</b>		331				
<b>Waste Code Description:</b>		Off-specification, aged, or surplus organics				
<b>Hazardous Waste Code:</b>		352				
<b>Waste Code Description:</b>		Other organic solids				
<b>Hazardous Waste Code:</b>		723				
<b>Waste Code Description:</b>		Liquids with chromium (VI) > 500 mg/l				
<b>Hazardous Waste Code:</b>		726				
<b>Waste Code Description:</b>		Liquids with nickel > 134 mg/l				
<b>Hazardous Waste Code:</b>		D002				
<b>Waste Code Description:</b>		CORROSIVE WASTE				
<b>Hazardous Waste Code:</b>		D004				
<b>Waste Code Description:</b>		ARSENIC				
<b>Hazardous Waste Code:</b>		D007				
<b>Waste Code Description:</b>		CHROMIUM				
<b>Hazardous Waste Code:</b>		D008				
<b>Waste Code Description:</b>		LEAD				
<b>Hazardous Waste Code:</b>		D010				
<b>Waste Code Description:</b>		SELENIUM				
<b>Hazardous Waste Code:</b>		F003				
<b>Waste Code Description:</b>		THE FOLLOWING SPENT NONHALOGENATED SOLVENTS: XYLENE, ACETONE, ETHYL ACETATE, ETHYL				

Map Key	Number of Records	Direction	Distance (mi/ft)	Elev/Diff (ft)	Site	DB
---------	-------------------	-----------	------------------	----------------	------	----

BENZENE, ETHYL ETHER, METHYL ISOBUTYL KETONE, N-BUTYL ALCOHOL, CYCLOHEXANONE, AND METHANOL; ALL SPENT SOLVENT MIXTURES/BLENDS CONTAINING, BEFORE USE, ONLY THE ABOVE SPENT NONHALOGENATED SOLVENTS; AND ALL SPENT SOLVENT MIXTURES/BLENDS CONTAINING, BEFORE USE, ONE OR MORE OF THE ABOVE NONHALOGENATED SOLVENTS, AND A TOTAL OF TEN PERCENT OR MORE (BY VOLUME) OF ONE OR MORE OF THOSE SOLVENTS LISTED IN F001, F002, F004, AND F005; AND STILL BOTTOMS FROM THE RECOVERY OF THESE SPENT SOLVENTS AND SPENT SOLVENT MIXTURES.

**Owner/Operator Details**

<b>Owner/Operator Ind:</b>	Current Operator	<b>Street No:</b>	
<b>Type:</b>	Private	<b>Street 1:</b>	893 CARLETON STREET
<b>Name:</b>	ELECTRO-COATINGS	<b>Street 2:</b>	
<b>Date Became Current:</b>		<b>City:</b>	NOT REQUIRED
<b>Date Ended Current:</b>		<b>State:</b>	CA
<b>Phone:</b>	415-849-4075	<b>Country:</b>	
<b>Source Type:</b>	Implementer	<b>Zip Code:</b>	99999
<b>Owner/Operator Ind:</b>	Current Owner	<b>Street No:</b>	893
<b>Type:</b>	Private	<b>Street 1:</b>	CARLETON STREET
<b>Name:</b>	ELECTRO-COATINGS OF CALIFORNIA, INC.	<b>Street 2:</b>	
<b>Date Became Current:</b>	19740830	<b>City:</b>	BERKELEY
<b>Date Ended Current:</b>		<b>State:</b>	CA
<b>Phone:</b>	510-849-4075	<b>Country:</b>	US
<b>Source Type:</b>	Annual/Biennial Report update with Notification	<b>Zip Code:</b>	94710
<b>Owner/Operator Ind:</b>	Current Owner	<b>Street No:</b>	
<b>Type:</b>	Private	<b>Street 1:</b>	893 CARLETON STREET
<b>Name:</b>	ELECTRO-COATINGS OF CALIFORNIA, INC.	<b>Street 2:</b>	
<b>Date Became Current:</b>	20050930	<b>City:</b>	BERKELEY
<b>Date Ended Current:</b>		<b>State:</b>	CA
<b>Phone:</b>		<b>Country:</b>	US
<b>Source Type:</b>	Annual/Biennial Report	<b>Zip Code:</b>	94710
<b>Owner/Operator Ind:</b>	Current Operator	<b>Street No:</b>	
<b>Type:</b>	Private	<b>Street 1:</b>	893 CARLETON STREET
<b>Name:</b>	ELECTRO-COATINGS OF CALIFORNIA, INC.	<b>Street 2:</b>	
<b>Date Became Current:</b>	19981001	<b>City:</b>	BERKELEY
<b>Date Ended Current:</b>		<b>State:</b>	CA
<b>Phone:</b>		<b>Country:</b>	US
<b>Source Type:</b>	Annual/Biennial Report update with Notification	<b>Zip Code:</b>	94710
<b>Owner/Operator Ind:</b>	Current Operator	<b>Street No:</b>	893
<b>Type:</b>	Private	<b>Street 1:</b>	CARLETON
<b>Name:</b>	ELECTRO-COATINGS OF CALIFORNIA, INC.	<b>Street 2:</b>	
<b>Date Became Current:</b>	19970101	<b>City:</b>	BERKELEY
<b>Date Ended Current:</b>		<b>State:</b>	CA
<b>Phone:</b>	510-849-4075	<b>Country:</b>	US
<b>Source Type:</b>	Annual/Biennial Report update with Notification	<b>Zip Code:</b>	94710-0000
<b>Owner/Operator Ind:</b>	Current Operator	<b>Street No:</b>	893
<b>Type:</b>	Private	<b>Street 1:</b>	CARLETON STREET
<b>Name:</b>	ELECTRO-COATINGS OF CALIFORNIA, INC.	<b>Street 2:</b>	
<b>Date Became Current:</b>	19970101	<b>City:</b>	BERKELEY
<b>Date Ended Current:</b>		<b>State:</b>	CA
<b>Phone:</b>		<b>Country:</b>	
<b>Source Type:</b>	Annual/Biennial Report update with Notification	<b>Zip Code:</b>	94710-0000
<b>Owner/Operator Ind:</b>	Current Operator	<b>Street No:</b>	
<b>Type:</b>	Private	<b>Street 1:</b>	
<b>Name:</b>	ELECTRO-COATINGS OF CALIFORNIA, INC.	<b>Street 2:</b>	
<b>Date Became Current:</b>	19981001	<b>City:</b>	
<b>Date Ended Current:</b>		<b>State:</b>	
<b>Phone:</b>		<b>Country:</b>	US
<b>Source Type:</b>	Annual/Biennial Report	<b>Zip Code:</b>	
<b>Owner/Operator Ind:</b>	Current Owner	<b>Street No:</b>	
<b>Type:</b>	Private	<b>Street 1:</b>	893 CARLETON STREET



<b>Map Key</b>	<b>Number of Records</b>	<b>Direction</b>	<b>Distance (mi/ft)</b>	<b>Elev/Diff (ft)</b>	<b>Site</b>	<b>DB</b>
<b>Name:</b>	ELECTRO-COATINGS OF CALIFORNIA, INC.				<b>Street 2:</b>	
<b>Date Became Current:</b>	20050930				<b>City:</b>	BERKELEY
<b>Date Ended Current:</b>					<b>State:</b>	CA
<b>Phone:</b>	510-849-5075				<b>Country:</b>	US
<b>Source Type:</b>	Annual/Biennial Report update with Notification				<b>Zip Code:</b>	94710
<b>Owner/Operator Ind:</b>	Current Owner				<b>Street No:</b>	14400
<b>Type:</b>	Private				<b>Street 1:</b>	NORTHBROOK, STE 120
<b>Name:</b>	ACME HOLDINGS, INC.				<b>Street 2:</b>	
<b>Date Became Current:</b>	20050701				<b>City:</b>	SAN ANTONIO
<b>Date Ended Current:</b>					<b>State:</b>	TX
<b>Phone:</b>	210-798-3460				<b>Country:</b>	
<b>Source Type:</b>	Annual/Biennial Report update with Notification				<b>Zip Code:</b>	78232-0000
<b>Owner/Operator Ind:</b>	Current Owner				<b>Street No:</b>	
<b>Type:</b>	Private				<b>Street 1:</b>	P.O. BOX 171051
<b>Name:</b>	ELECTRO-COATINGS, INC.				<b>Street 2:</b>	
<b>Date Became Current:</b>	19840414				<b>City:</b>	SAN ANTONIO
<b>Date Ended Current:</b>					<b>State:</b>	TX
<b>Phone:</b>					<b>Country:</b>	US
<b>Source Type:</b>	Annual/Biennial Report				<b>Zip Code:</b>	78217
<b>Owner/Operator Ind:</b>	Current Owner				<b>Street No:</b>	
<b>Type:</b>	Private				<b>Street 1:</b>	9TH & MACDONALD AVE
<b>Name:</b>	MECHANICS BANK OF RICHMOND				<b>Street 2:</b>	
<b>Date Became Current:</b>					<b>City:</b>	RICHMOND
<b>Date Ended Current:</b>					<b>State:</b>	CA
<b>Phone:</b>	415-232-5253				<b>Country:</b>	
<b>Source Type:</b>	Notification				<b>Zip Code:</b>	94801
<b>Owner/Operator Ind:</b>	Current Owner				<b>Street No:</b>	893
<b>Type:</b>	Private				<b>Street 1:</b>	CARLETON STREET
<b>Name:</b>	ELECTRO-COATINGS OF CALIFORNIA, INC.				<b>Street 2:</b>	
<b>Date Became Current:</b>	19740830				<b>City:</b>	BERKELEY
<b>Date Ended Current:</b>					<b>State:</b>	CA
<b>Phone:</b>	510-849-4075				<b>Country:</b>	
<b>Source Type:</b>	Annual/Biennial Report update with Notification				<b>Zip Code:</b>	94710-0000
<b>Owner/Operator Ind:</b>	Current Operator				<b>Street No:</b>	
<b>Type:</b>	Private				<b>Street 1:</b>	
<b>Name:</b>	ELECTRO-COATINGS OF CALIFORNIA, INC.				<b>Street 2:</b>	
<b>Date Became Current:</b>	19740830				<b>City:</b>	
<b>Date Ended Current:</b>					<b>State:</b>	
<b>Phone:</b>					<b>Country:</b>	
<b>Source Type:</b>	Annual/Biennial Report update with Notification				<b>Zip Code:</b>	
<b>Owner/Operator Ind:</b>	Current Owner				<b>Street No:</b>	893
<b>Type:</b>	Private				<b>Street 1:</b>	CARLETON
<b>Name:</b>	ELECTRO-COATINGS OF CALIFORNIA, INC.				<b>Street 2:</b>	
<b>Date Became Current:</b>	20050707				<b>City:</b>	BERKELEY
<b>Date Ended Current:</b>					<b>State:</b>	CA
<b>Phone:</b>	510-849-4075				<b>Country:</b>	US
<b>Source Type:</b>	Annual/Biennial Report update with Notification				<b>Zip Code:</b>	94710-0000

**Historical Handler Details**

**Receive Dt:** 20160125  
**Generator Code Description:** Large Quantity Generator  
**Handler Name:** ELECTRO-COATINGS OF CALIFORNIA, INC

**Receive Dt:** 20140301  
**Generator Code Description:** Large Quantity Generator  
**Handler Name:** ELECTRO-COATINGS OF CALIFORNIA, INC

**Receive Dt:** 20120619  
**Generator Code Description:** Large Quantity Generator  
**Handler Name:** ELECTRO-COATINGS OF CALIFORNIA, INC

Map Key	Number of Records	Direction	Distance (mi/ft)	Elev/Diff (ft)	Site	DB
<b>Receive Dt:</b>		20100528				
<b>Generator Code Description:</b>		Large Quantity Generator				
<b>Handler Name:</b>		ELECTRO-COATINGS OF CALIFORNIA, INC.				
<b>Receive Dt:</b>		20080226				
<b>Generator Code Description:</b>		Large Quantity Generator				
<b>Handler Name:</b>		ELECTRO-COATINGS OF CALIFORNIA, INC.				
<b>Receive Dt:</b>		20060210				
<b>Generator Code Description:</b>		Large Quantity Generator				
<b>Handler Name:</b>		ELECTRO-COATINGS OF CALIFORNIA, INC.				
<b>Receive Dt:</b>		20040206				
<b>Generator Code Description:</b>		Large Quantity Generator				
<b>Handler Name:</b>		ELECTRO-COATINGS OF CALIFORNIA, INC.				
<b>Receive Dt:</b>		20020210				
<b>Generator Code Description:</b>		Large Quantity Generator				
<b>Handler Name:</b>		ELECTRO-COATINGS, INC.				
<b>Receive Dt:</b>		20001012				
<b>Generator Code Description:</b>		Large Quantity Generator				
<b>Handler Name:</b>		ELECTRO-COATINGS OF CA, INC.				
<b>Receive Dt:</b>		19990304				
<b>Generator Code Description:</b>		Large Quantity Generator				
<b>Handler Name:</b>		ELECTRO-COATINGS INC.				
<b>Receive Dt:</b>		19960901				
<b>Generator Code Description:</b>		Large Quantity Generator				
<b>Handler Name:</b>		ELECTRO-COATINGS				
<b>Receive Dt:</b>		19960322				
<b>Generator Code Description:</b>		Large Quantity Generator				
<b>Handler Name:</b>		ELECTRO-COATINGS INC.				
<b>Receive Dt:</b>		19940329				
<b>Generator Code Description:</b>		Large Quantity Generator				
<b>Handler Name:</b>		ELECTRO-COATINGS INC				
<b>Receive Dt:</b>		19920123				
<b>Generator Code Description:</b>		Large Quantity Generator				
<b>Handler Name:</b>		ELECTRO-COATINGS				
<b>Receive Dt:</b>		19800807				
<b>Generator Code Description:</b>		Large Quantity Generator				
<b>Handler Name:</b>		ELECTRO-COATINGS				

[13](#)

4 of 18

E

0.01 /  
56.84

38.21 /  
6

**ELECTRO-COATINGS OF CALIFORNIA INC  
893 CARLETON STREET  
BERKELEY CA 94710-2696**

[FINDS/FRS](#)

**Registry ID:** 110000886499  
**FIPS Code:** 06001  
**HUC Code:** 18050002  
**Site Type Name:** STATIONARY  
**Location Description:**  
**Supplemental Location:**  
**Create Date:** 01-MAR-00  
**Update Date:** 01-JUN-17  
**Interest Types:** HAZARDOUS AIR POLLUTANT MAJOR, HAZARDOUS WASTE BIENNIAL REPORTER, ICIS-NPDES NON-MAJOR, LQG, OSHA ESTABLISHMENT, STATE MASTER, STORM WATER INDUSTRIAL, TRI REPORTER  
**SIC Codes:** 3471  
**SIC Code Descriptions:** ELECTROPLATING, PLATING, POLISHING, ANODIZING, AND COLORING  
**NAICS Codes:** 332117, 332813  
**NAICS Code Descriptions:** ELECTROPLATING, PLATING, POLISHING, ANODIZING, AND COLORING., POWDER METALLURGY PART MANUFACTURING.

Map Key	Number of Records	Direction	Distance (mi/ft)	Elev/Diff (ft)	Site	DB
<b>Conveyor:</b>		FRS-TRIS				
<b>Federal Facility Code:</b>						
<b>Federal Agency Name:</b>						
<b>Tribal Land Code:</b>						
<b>Tribal Land Name:</b>						
<b>Congressional Dist No:</b>		09				
<b>Census Block Code:</b>		060014220001052				
<b>EPA Region Code:</b>		09				
<b>County Name:</b>		ALAMEDA				
<b>US/Mexico Border Ind:</b>						
<b>Latitude:</b>		37.85687				
<b>Longitude:</b>		-122.2933				
<b>Reference Point:</b>		CENTER OF A FACILITY OR STATION				
<b>Coord Collection Method:</b>		ADDRESS MATCHING-HOUSE NUMBER				
<b>Accuracy Value:</b>		30				
<b>Datum:</b>		NAD83				
<b>Source:</b>						
<b>Facility Detail Rprt URL:</b>		https://ofmpub.epa.gov/frs_public2/fii_query_detail.disp_program_facility?p_registry_id=110000886499				
<b>Program Acronyms:</b>						

BR:CAD009116211, CA-ENVIROVIEW:114204, CA-ENVIROVIEW:114205, CA-ENVIROVIEW:254214, EIS:337111, HWTS-DATAMART: CAD009116211, NPDES:CAZ180825, OSHA-OIS:343226932, RCRAINFO:CAD009116211, TRIS:9471WLCTRC893CA

<a href="#">13</a>	5 of 18	E	0.01 / 56.84	38.21 / 6	<b>ELECTRO-COATINGS OF CA 893 CARLETON ST BERKELEY CA 94710</b>	<b>CLEANUP SITES</b>
--------------------	---------	---	--------------	-----------	---	----------------------

**Global ID:** SLT20363253 **Site Facility Type:** CLEANUP PROGRAM SITE  
**Status:** OPEN - VERIFICATION MONITORING **County:** ALAMEDA  
**Status Date:** 7/2/2013 **Latitude:** 37.8572  
**Longitude:** -122.2934  
**Data Source:** Cleanup Program Sites from GeoTracker Search; Cleanup Sites from GeoTracker Cleanup Sites Data Download

**Cleanup Sites from GeoTracker Cleanup Sites Data Download - Facilities Detail**

**RB Case No:** 01S0742 **CUF Case:** NO  
**Local Case No:** **Case Worker:** CH  
**Begin Date:** 3/8/2001 **File Location:** All Files are on GeoTracker or in the Local Agency Database

**Stop Method:**  
**Lead Agency:** SAN FRANCISCO BAY RWQCB (REGION 2)  
**Local Agency:**  
**Potential COC:**  
**Potential Media of Concern:** Aquifer used for drinking water supply, Other Groundwater (uses other than drinking water)  
**How Discovered:** \* GOV  
**How Discovered Description:**  
**Stop Description:**  
**Calwater Watershed Name:** Bay Bridges - Berkeley (203.30)  
**DWR GW Subbasin Name:** Santa Clara Valley - East Bay Plain (2-009.04)  
**Disadvantaged Community:**  
**Site History:**

Groundwater contamination due to a plating shop operations since 1960's; historical spills and leaks around tanks with chromic acid. Groundwater and soil contaminated with total and hexavalent chromium. Soil and groundwater chromium contamination has been found on- and offsite. In 1991 the City of Berkeley TMD required the RP to prepare a work plan for chromium 6 contamination delineation in soil and GW, a feasibility study for corrective actions to remove chromium from soil and GW, risk assessment, and evaluation of the facility storm water pollution prevention plan. Implementation of the in-situ reduction of Cr 6 to Cr 3 as proposed in the 3/1998 Arcadis Gerathy & Miller revised CAP; installation of 12 injection points on- and offsite and injections of an enriched carbohydrate solution into the saturated and vadose zones in 12/1998 and 4/1999. Site closure requested from the TMD in April 2005 by Tamalpais Environmental Consultants (TEC) based on low concentrations in GW. Additional subsurface treatments in 11/2008 to address residual Cr 6 at the site based on results from well MW-1 downgradient of the former source area. Temporary injection points installed to inject a remediation mixture w/whey and an emulsified soybean oil. An additional round of groundwater remediation injections performed in four locations in June 2013 to address chromium 6 detected in well MW-1. The concentration of chromium 6 in MW-1 was below 10 ug/L during the groundwater monitoring events conducted in 12/2014 and 12/2015 by TEC .

<b>Map Key</b>	<b>Number of Records</b>	<b>Direction</b>	<b>Distance (mi/ft)</b>	<b>Elev/Diff (ft)</b>	<b>Site</b>	<b>DB</b>
----------------	--------------------------	------------------	-------------------------	-----------------------	-------------	-----------

**Cleanup Sites from GeoTracker Cleanup Sites Data Download - Regulatory Activity**

<b>Action Type:</b>	RESPONSE
<b>Date :</b>	2020-09-04 00:00:00
<b>Action:</b>	Site Investigation Workplan
<b>Action Type:</b>	ENFORCEMENT
<b>Date :</b>	2020-07-13 00:00:00
<b>Action:</b>	13267 Requirement
<b>Action Type:</b>	ENFORCEMENT
<b>Date :</b>	2020-06-30 00:00:00
<b>Action:</b>	Annual Estimation Letter
<b>Action Type:</b>	ENFORCEMENT
<b>Date :</b>	2020-04-02 00:00:00
<b>Action:</b>	Technical Correspondence / Assistance / Other
<b>Action Type:</b>	ENFORCEMENT
<b>Date :</b>	2020-02-27 00:00:00
<b>Action:</b>	Technical Correspondence / Assistance / Other
<b>Action Type:</b>	RESPONSE
<b>Date :</b>	2020-01-24 00:00:00
<b>Action:</b>	Questionnaire Response
<b>Action Type:</b>	ENFORCEMENT
<b>Date :</b>	2019-10-25 00:00:00
<b>Action:</b>	PFAS Order - #WQ 2019-0045-DWQ
<b>Action Type:</b>	ENFORCEMENT
<b>Date :</b>	2019-07-29 00:00:00
<b>Action:</b>	Annual Estimation Letter
<b>Action Type:</b>	ENFORCEMENT
<b>Date :</b>	2018-07-05 00:00:00
<b>Action:</b>	Annual Estimation Letter
<b>Action Type:</b>	RESPONSE
<b>Date :</b>	2017-09-08 00:00:00
<b>Action:</b>	Email Correspondence
<b>Action Type:</b>	ENFORCEMENT
<b>Date :</b>	2017-09-05 00:00:00
<b>Action:</b>	Annual Estimation Letter
<b>Action Type:</b>	ENFORCEMENT
<b>Date :</b>	2016-10-05 00:00:00
<b>Action:</b>	Meeting
<b>Action Type:</b>	ENFORCEMENT
<b>Date :</b>	2016-07-19 00:00:00
<b>Action:</b>	Annual Estimation Letter
<b>Action Type:</b>	ENFORCEMENT
<b>Date :</b>	2016-05-10 00:00:00
<b>Action:</b>	Technical Correspondence / Assistance / Other
<b>Action Type:</b>	ENFORCEMENT
<b>Date :</b>	2016-02-17 00:00:00
<b>Action:</b>	Cost Recovery Agreement / N. of Reimbursement
<b>Action Type:</b>	RESPONSE
<b>Date :</b>	2014-12-31 00:00:00
<b>Action:</b>	Remedial Progress Report
<b>Action Type:</b>	RESPONSE
<b>Date :</b>	2014-02-14 00:00:00
<b>Action:</b>	Remedial Progress Report - Regulator Responded

<i>Map Key</i>	<i>Number of Records</i>	<i>Direction</i>	<i>Distance (mi/ft)</i>	<i>Elev/Diff (ft)</i>	<i>Site</i>	<i>DB</i>
<b>Action Type:</b>		ENFORCEMENT				
<b>Date :</b>		2013-06-12 00:00:00				
<b>Action:</b>		Referral to Regional Board				
<b>Action Type:</b>		ENFORCEMENT				
<b>Date :</b>		2013-04-24 00:00:00				
<b>Action:</b>		Referral to Other State Agency				
<b>Action Type:</b>		RESPONSE				
<b>Date :</b>		2011-02-15 00:00:00				
<b>Action:</b>		Monitoring Report - Other				
<b>Action Type:</b>		RESPONSE				
<b>Date :</b>		2010-01-01 00:00:00				
<b>Action:</b>		Other Report / Document				
<b>Action Type:</b>		RESPONSE				
<b>Date :</b>		2009-05-29 00:00:00				
<b>Action:</b>		Other Report / Document				
<b>Action Type:</b>		ENFORCEMENT				
<b>Date :</b>		2009-04-13 00:00:00				
<b>Action:</b>		Site Visit / Inspection / Sampling				
<b>Action Type:</b>		RESPONSE				
<b>Date :</b>		2009-04-09 00:00:00				
<b>Action:</b>		Other Report / Document				
<b>Action Type:</b>		RESPONSE				
<b>Date :</b>		2009-04-06 00:00:00				
<b>Action:</b>		Monitoring Report - Other				
<b>Action Type:</b>		RESPONSE				
<b>Date :</b>		2009-04-06 00:00:00				
<b>Action:</b>		Other Report / Document				
<b>Action Type:</b>		RESPONSE				
<b>Date :</b>		2009-03-09 00:00:00				
<b>Action:</b>		Other Report / Document				
<b>Action Type:</b>		RESPONSE				
<b>Date :</b>		2008-11-20 00:00:00				
<b>Action:</b>		Other Workplan				
<b>Action Type:</b>		RESPONSE				
<b>Date :</b>		2007-08-31 00:00:00				
<b>Action:</b>		Monitoring Report - Quarterly				
<b>Action Type:</b>		RESPONSE				
<b>Date :</b>		2007-08-30 00:00:00				
<b>Action:</b>		Monitoring Report - Other				
<b>Action Type:</b>		RESPONSE				
<b>Date :</b>		2005-05-05 00:00:00				
<b>Action:</b>		Request for Closure				
<b>Action Type:</b>		RESPONSE				
<b>Date :</b>		2005-04-29 00:00:00				
<b>Action:</b>		Other Report / Document				
<b>Action Type:</b>		RESPONSE				
<b>Date :</b>		2004-08-16 00:00:00				
<b>Action:</b>		Monitoring Report - Quarterly				
<b>Action Type:</b>		RESPONSE				
<b>Date :</b>		2004-08-16 00:00:00				
<b>Action:</b>		Monitoring Report - Other				



<b>Map Key</b>	<b>Number of Records</b>	<b>Direction</b>	<b>Distance (mi/ft)</b>	<b>Elev/Diff (ft)</b>	<b>Site</b>	<b>DB</b>
<b>Date :</b>						
<b>Action:</b>						
<b>Action Type:</b>						
<b>Date :</b>						
<b>Action:</b>						
<b>Action Type:</b>						
<b>Date :</b>						
<b>Action:</b>						
<b>Action Type:</b>						
<b>Date :</b>						
<b>Action:</b>						
<b>Action Type:</b>						
<b>Date :</b>						
<b>Action:</b>						
<b>Action Type:</b>						
<b>Date :</b>						
<b>Action:</b>						
<b>Action Type:</b>						
<b>Date :</b>						
<b>Action:</b>						
<b>Action Type:</b>						
<b>Date :</b>						
<b>Action:</b>						
<b>Action Type:</b>						
<b>Date :</b>						
<b>Action:</b>						
<b>Action Type:</b>						
<b>Date :</b>						
<b>Action:</b>						
<b>Action Type:</b>						
<b>Date :</b>						
<b>Action:</b>						
<b>Action Type:</b>						
<b>Date :</b>						
<b>Action:</b>						
<b>Action Type:</b>						
<b>Date :</b>						
<b>Action:</b>						
<b>Action Type:</b>						
<b>Date :</b>						
<b>Action:</b>						

<b>Map Key</b>	<b>Number of Records</b>	<b>Direction</b>	<b>Distance (mi/ft)</b>	<b>Elev/Diff (ft)</b>	<b>Site</b>	<b>DB</b>
<b>Action:</b>					Correspondence	
<b>Action Type:</b>					RESPONSE	
<b>Date :</b>					1997-11-21 00:00:00	
<b>Action:</b>					Monitoring Report - Quarterly	
<b>Action Type:</b>					RESPONSE	
<b>Date :</b>					1997-11-12 00:00:00	
<b>Action:</b>					Corrective Action Plan / Remedial Action Plan	
<b>Action Type:</b>					RESPONSE	
<b>Date :</b>					1997-10-02 00:00:00	
<b>Action:</b>					Other Report / Document	
<b>Action Type:</b>					RESPONSE	
<b>Date :</b>					1997-09-12 00:00:00	
<b>Action:</b>					Monitoring Report - Quarterly	
<b>Action Type:</b>					RESPONSE	
<b>Date :</b>					1997-09-11 00:00:00	
<b>Action:</b>					Corrective Action Plan / Remedial Action Plan	
<b>Action Type:</b>					ENFORCEMENT	
<b>Date :</b>					1997-07-30 00:00:00	
<b>Action:</b>					Staff Letter	
<b>Action Type:</b>					RESPONSE	
<b>Date :</b>					1997-07-18 00:00:00	
<b>Action:</b>					Monitoring Report - Quarterly	
<b>Action Type:</b>					RESPONSE	
<b>Date :</b>					1997-01-16 00:00:00	
<b>Action:</b>					Monitoring Report - Quarterly	
<b>Action Type:</b>					RESPONSE	
<b>Date :</b>					1996-10-15 00:00:00	
<b>Action:</b>					Monitoring Report - Quarterly	
<b>Action Type:</b>					ENFORCEMENT	
<b>Date :</b>					1996-09-03 00:00:00	
<b>Action:</b>					Staff Letter	
<b>Action Type:</b>					RESPONSE	
<b>Date :</b>					1996-07-13 00:00:00	
<b>Action:</b>					Monitoring Report - Quarterly	
<b>Action Type:</b>					RESPONSE	
<b>Date :</b>					1996-04-02 00:00:00	
<b>Action:</b>					Monitoring Report - Quarterly	
<b>Action Type:</b>					RESPONSE	
<b>Date :</b>					1996-01-17 00:00:00	
<b>Action:</b>					Monitoring Report - Quarterly	
<b>Action Type:</b>					RESPONSE	
<b>Date :</b>					1995-12-23 00:00:00	
<b>Action:</b>					Other Workplan	
<b>Action Type:</b>					RESPONSE	
<b>Date :</b>					1995-10-05 00:00:00	
<b>Action:</b>					Monitoring Report - Quarterly	
<b>Action Type:</b>					RESPONSE	
<b>Date :</b>					1995-06-29 00:00:00	
<b>Action:</b>					Other Report / Document	
<b>Action Type:</b>					RESPONSE	
<b>Date :</b>					1995-05-07 00:00:00	
<b>Action:</b>					Other Report / Document	



<i>Map Key</i>	<i>Number of Records</i>	<i>Direction</i>	<i>Distance (mi/ft)</i>	<i>Elev/Diff (ft)</i>	<i>Site</i>	<i>DB</i>
<b>Action Type:</b>		RESPONSE				
<b>Date :</b>		1995-04-28 00:00:00				
<b>Action:</b>		Other Report / Document				
<b>Action Type:</b>		RESPONSE				
<b>Date :</b>		1995-03-20 00:00:00				
<b>Action:</b>		Other Report / Document				
<b>Action Type:</b>		RESPONSE				
<b>Date :</b>		1995-02-20 00:00:00				
<b>Action:</b>		Other Report / Document				
<b>Action Type:</b>		RESPONSE				
<b>Date :</b>		1995-02-07 00:00:00				
<b>Action:</b>		Other Report / Document				
<b>Action Type:</b>		RESPONSE				
<b>Date :</b>		1995-01-11 00:00:00				
<b>Action:</b>		Correspondence				
<b>Action Type:</b>		RESPONSE				
<b>Date :</b>		1994-12-15 00:00:00				
<b>Action:</b>		Correspondence				
<b>Action Type:</b>		RESPONSE				
<b>Date :</b>		1994-12-05 00:00:00				
<b>Action:</b>		Other Report / Document				
<b>Action Type:</b>		RESPONSE				
<b>Date :</b>		1994-11-07 00:00:00				
<b>Action:</b>		Other Report / Document				
<b>Action Type:</b>		RESPONSE				
<b>Date :</b>		1994-10-04 00:00:00				
<b>Action:</b>		Other Report / Document				
<b>Action Type:</b>		RESPONSE				
<b>Date :</b>		1994-07-06 00:00:00				
<b>Action:</b>		Other Workplan				
<b>Action Type:</b>		RESPONSE				
<b>Date :</b>		1994-06-21 00:00:00				
<b>Action:</b>		Correspondence				
<b>Action Type:</b>		RESPONSE				
<b>Date :</b>		1994-04-25 00:00:00				
<b>Action:</b>		Other Report / Document				
<b>Action Type:</b>		RESPONSE				
<b>Date :</b>		1993-08-16 00:00:00				
<b>Action:</b>		Other Workplan				
<b>Action Type:</b>		RESPONSE				
<b>Date :</b>		1991-08-30 00:00:00				
<b>Action:</b>		Other Report / Document				
<b>Action Type:</b>		RESPONSE				
<b>Date :</b>		1991-07-11 00:00:00				
<b>Action:</b>		Correspondence				
<b>Action Type:</b>		ENFORCEMENT				
<b>Date :</b>		1990-05-15 00:00:00				
<b>Action:</b>		Site Visit / Inspection / Sampling				
<b>Action Type:</b>		RESPONSE				
<b>Date :</b>		1990-04-11 00:00:00				
<b>Action:</b>		Other Report / Document				

<b>Map Key</b>	<b>Number of Records</b>	<b>Direction</b>	<b>Distance (mi/ft)</b>	<b>Elev/Diff (ft)</b>	<b>Site</b>	<b>DB</b>
<b>Action Type:</b>		RESPONSE				
<b>Date :</b>		1990-01-01 00:00:00				
<b>Action:</b>		Correspondence				
<b>Action Type:</b>		RESPONSE				
<b>Date :</b>		1981-10-28 00:00:00				
<b>Action:</b>		Other Report / Document				
<b>Action Type:</b>		Other				
<b>Date :</b>		1965-01-02 00:00:00				
<b>Action:</b>		Leak Reported				

**Cleanup Sites from GeoTracker Cleanup Sites Data Download - Status History**

<b>Status:</b>	Open - Verification Monitoring
<b>Status Date:</b>	2013-07-02 00:00:00
<b>Status:</b>	Open - Site Assessment
<b>Status Date:</b>	2001-03-08 00:00:00
<b>Status:</b>	Open - Case Begin Date
<b>Status Date:</b>	2001-03-08 00:00:00

**Cleanup Sites from GeoTracker Cleanup Sites Data Download - Regulatory Contacts**

<b>Contact Type:</b>	Regional Board Caseworker	<b>Address:</b>	1515 Clay Street, suite 1400
<b>Contact Name:</b>	CELINA HERNANDEZ	<b>City:</b>	OAKLAND
<b>Phone No:</b>	5106222447		
<b>Organization Name:</b>	SAN FRANCISCO BAY RWQCB (REGION 2)		
<b>Email:</b>	celina.hernandez@waterboards.ca.gov		

**Cleanup Program Sites from GeoTracker Search - Regulatory Profile (as of Feb 24, 2020)**

<b>Project Status:</b>		<b>WDR Place Type:</b>	
<b>CUF Claim:</b>		<b>WDR File:</b>	
<b>CUF Priority Assign:</b>		<b>WDR Order:</b>	
<b>CUF Amount Paid:</b>		<b>File Location:</b>	ALL FILES ARE ON GEOTRACKER OR IN THE LOCAL AGENCY DATABASE
<b>Facility Type:</b>		<b>Composting Method:</b>	
<b>User Defined Beneficial Use:</b>			
<b>Designated Beneficial Use:</b>	MUN, AGR, IND, PROC		
<b>Designated Beneficial Use Desc:</b>	Municipal and Domestic Supply, Agricultural Supply, Industrial Service Supply, Industrial Process Supply		
<b>Project Oversight Agencies:</b>			
<b>Report Link:</b>	<a href="https://geotracker.waterboards.ca.gov/profile_report?global_id=SLT20363253">https://geotracker.waterboards.ca.gov/profile_report?global_id=SLT20363253</a>		
<b>Cleanup Status Detail:</b>	OPEN - VERIFICATION MONITORING AS OF 7/2/2013		
<b>Cleanup History Link:</b>	<a href="https://geotracker.waterboards.ca.gov/profile_report_include?global_id=SLT20363253&amp;tabname=regulatoryhistory">https://geotracker.waterboards.ca.gov/profile_report_include?global_id=SLT20363253&amp;tabname=regulatoryhistory</a>		
<b>Potential COC:</b>	CHROMIUM		
<b>Potential Media of Concern:</b>	AQUIFER USED FOR DRINKING WATER SUPPLY, OTHER GROUNDWATER (USES OTHER THAN DRINKING WATER)		
<b>GW Monitoring Freq:</b>			
<b>DWR GW Sub Basin:</b>	Santa Clara Valley - East Bay Plain (2-009.04)		
<b>Calwater Watershed Name:</b>	Bay Bridges - Berkeley (203.30)		
<b>Post Closure Site Management:</b>			
<b>Future Land Use:</b>			
<b>Cleanup Oversight Agencies:</b>	SAN FRANCISCO BAY RWQCB (REGION 2) (LEAD) - CASE #: 01S0742 CASEWORKER: CELINA HERNANDEZ BERKELEY, CITY OF		

**Site History:**

Groundwater contamination due to a plating shop operations since 1960's; historical spills and leaks around tanks with chromic acid. Groundwater and soil contaminated with total and hexavalent chromium. Soil and groundwater chromium contamination has been found on- and offsite. In 1991 the City of Berkeley TMD required the RP to prepare a work plan for chromium 6 contamination delineation in soil and GW, a feasibility study for corrective actions to remove chromium from soil and GW, risk assessment, and evaluation of the facility storm water pollution prevention plan. Implementation of the in-situ reduction of Cr 6 to Cr 3 as proposed in the 3/1998 Arcadis Gerathy & Miller revised CAP; installation of 12 injection points on- and offsite and injections of an enriched carbohydrate solution into the saturated and vadose zones in 12/1998 and 4/1999. Site closure requested from the TMD in April 2005 by Tamalpais Environmental Consultants (TEC) based on low concentrations in GW. Additional subsurface treatments in 11/2008 to address

<b>Map Key</b>	<b>Number of Records</b>	<b>Direction</b>	<b>Distance (mi/ft)</b>	<b>Elev/Diff (ft)</b>	<b>Site</b>	<b>DB</b>
----------------	--------------------------	------------------	-------------------------	-----------------------	-------------	-----------

residual Cr 6 at the site based on results from well MW-1 downgradient of the former source area. Temporary injection points installed to inject a remediation mixture w/whey and an emulsified soybean oil. An additional round of groundwater remediation injections performed in four locations in June 2013 to address chromium 6 detected in well MW-1. The concentration of chromium 6 in MW-1 was below 10 ug/L during the groundwater monitoring events conducted in 12/2014 and 12/2015 by TEC .

**Sites from GeoTracker Search - Regulatory Activities (as of Feb 24, 2020)**

**Action Type:** Enforcement - Other  
**Action Date:**  
**Received Issue Date:**  
**Action:** Unknown  
**Doc Link:** [https://geotracker.waterboards.ca.gov/view\\_documents?global\\_id=SLT2O363253&enforcement\\_id=6068795&temptable=ENFORCEMENT](https://geotracker.waterboards.ca.gov/view_documents?global_id=SLT2O363253&enforcement_id=6068795&temptable=ENFORCEMENT)

**Title Description Comments:**

**Action Type:** Other Regulatory Actions  
**Action Date:** 4/2/2020  
**Received Issue Date:** 4/2/2020  
**Action:** Technical Correspondence / Assistance / Other  
**Doc Link:** [https://geotracker.waterboards.ca.gov/view\\_documents?global\\_id=SLT2O363253&enforcement\\_id=6432207&temptable=ENFORCEMENT](https://geotracker.waterboards.ca.gov/view_documents?global_id=SLT2O363253&enforcement_id=6432207&temptable=ENFORCEMENT)

**Title Description Comments:**

Extension Letter

**Action Type:** Other Regulatory Actions  
**Action Date:** 2/27/2020  
**Received Issue Date:** 2/27/2020  
**Action:** Technical Correspondence / Assistance / Other  
**Doc Link:** [https://geotracker.waterboards.ca.gov/view\\_documents?global\\_id=SLT2O363253&enforcement\\_id=6428562&temptable=ENFORCEMENT](https://geotracker.waterboards.ca.gov/view_documents?global_id=SLT2O363253&enforcement_id=6428562&temptable=ENFORCEMENT)

**Title Description Comments:**

Templates for Chrome Plater Uploads

**Action Type:** Response Requested - Other  
**Action Date:** 1/24/2020  
**Received Issue Date:** 1/24/2020  
**Action:** Questionnaire Response  
**Doc Link:** [https://geotracker.waterboards.ca.gov/view\\_documents\\_all?global\\_id=SLT2O363253&doc\\_id=6017039](https://geotracker.waterboards.ca.gov/view_documents_all?global_id=SLT2O363253&doc_id=6017039)

**Title Description Comments:**

Questionnaire Response

**Action Type:** Enforcement/Orders  
**Action Date:** 10/25/2019  
**Received Issue Date:** 10/25/2019  
**Action:** PFAS Order - #WQ 2019-0045-DWQ  
**Doc Link:** [https://geotracker.waterboards.ca.gov/view\\_documents?global\\_id=SLT2O363253&enforcement\\_id=6418888&temptable=ENFORCEMENT](https://geotracker.waterboards.ca.gov/view_documents?global_id=SLT2O363253&enforcement_id=6418888&temptable=ENFORCEMENT)

**Title Description Comments:**

WATER CODE SECTIONS 13267 AND 13383 ORDER FOR THE DETERMINATION OF THE PRESENCE OF PER- AND POLYFLUOROALKYL SUBSTANCES, ORDER WQ 2019-0045-DWQ

**Action Type:** Other Regulatory Actions  
**Action Date:** 7/29/2019  
**Received Issue Date:** 7/29/2019  
**Action:** Annual Estimation Letter  
**Doc Link:** [https://geotracker.waterboards.ca.gov/view\\_documents?global\\_id=SLT2O363253&enforcement\\_id=6413702&temptable=ENFORCEMENT](https://geotracker.waterboards.ca.gov/view_documents?global_id=SLT2O363253&enforcement_id=6413702&temptable=ENFORCEMENT)

**Title Description Comments:**

<b>Map Key</b>	<b>Number of Records</b>	<b>Direction</b>	<b>Distance (mi/ft)</b>	<b>Elev/Diff (ft)</b>	<b>Site</b>	<b>DB</b>
----------------	--------------------------	------------------	-------------------------	-----------------------	-------------	-----------

Annual Estimate Letter FY 2019-2020

**Action Type:** Other Regulatory Actions  
**Action Date:** 7/5/2018  
**Received Issue Date:** 7/5/2018  
**Action:** Annual Estimation Letter  
**Doc Link:** [https://geotracker.waterboards.ca.gov/view\\_documents?global\\_id=SLT2O363253&enforcement\\_id=6364705&temptable=ENFORCEMENT](https://geotracker.waterboards.ca.gov/view_documents?global_id=SLT2O363253&enforcement_id=6364705&temptable=ENFORCEMENT)

**Title Description Comments:**

Annual Estimate for SCP Cost Recovery Oversight for Electro-Coatings of CA

**Action Type:** Response Requested - Other  
**Action Date:** 9/8/2017  
**Received Issue Date:**  
**Action:** Email Correspondence  
**Doc Link:** [https://geotracker.waterboards.ca.gov/view\\_documents\\_all?global\\_id=SLT2O363253&doc\\_id=5942873](https://geotracker.waterboards.ca.gov/view_documents_all?global_id=SLT2O363253&doc_id=5942873)

**Title Description Comments:**

Email re: Planned GW Sampling October 2017 and subsequent submittal of data 1st quarter 2018

**Action Type:** Other Regulatory Actions  
**Action Date:** 9/5/2017  
**Received Issue Date:** 9/5/2017  
**Action:** Annual Estimation Letter  
**Doc Link:** [https://geotracker.waterboards.ca.gov/view\\_documents?global\\_id=SLT2O363253&enforcement\\_id=6335717&temptable=ENFORCEMENT](https://geotracker.waterboards.ca.gov/view_documents?global_id=SLT2O363253&enforcement_id=6335717&temptable=ENFORCEMENT)

**Title Description Comments:**

Annual Estimate for SCP Cost Recovery Oversight for Electro-Coatings of CA, 893 Carleton Street, Berkeley, Alameda County

**Action Type:** Other Regulatory Actions  
**Action Date:** 10/5/2016  
**Received Issue Date:** 10/5/2016  
**Action:** Meeting  
**Doc Link:** [https://geotracker.waterboards.ca.gov/view\\_documents?global\\_id=SLT2O363253&enforcement\\_id=6300306&temptable=ENFORCEMENT](https://geotracker.waterboards.ca.gov/view_documents?global_id=SLT2O363253&enforcement_id=6300306&temptable=ENFORCEMENT)

**Title Description Comments:**

Site inspection and meeting w/RP representative and consultant at the site to discuss the status of the post-remedial activities and the next steps toward regulatory closure; a walk through of the facility to identify the locations of well MW-1 and injection points

**Action Type:** Other Regulatory Actions  
**Action Date:** 7/19/2016  
**Received Issue Date:** 7/19/2016  
**Action:** Annual Estimation Letter  
**Doc Link:** [https://geotracker.waterboards.ca.gov/view\\_documents?global\\_id=SLT2O363253&enforcement\\_id=6292715&temptable=ENFORCEMENT](https://geotracker.waterboards.ca.gov/view_documents?global_id=SLT2O363253&enforcement_id=6292715&temptable=ENFORCEMENT)

**Title Description Comments:**

Annual Estimate for SCP Cost Recovery Oversight for Electro-Coatings, Inc., 893 Carleton Street, Berkeley, Alameda County

**Action Type:** Other Regulatory Actions  
**Action Date:** 5/10/2016  
**Received Issue Date:** 5/10/2016  
**Action:** Technical Correspondence / Assistance / Other  
**Doc Link:**

**Title Description Comments:**

Spoke w/RP representative about the status of the enrollment package for the Site Cleanup Program. The RP sent the signed ACKNOWLEDGMENT OF RECEIPT OF OVERSIGHT COST REIMBURSEMENT ACCOUNT LETTER.

**Action Type:** Agreements  
**Action Date:** 2/17/2016

<b>Map Key</b>	<b>Number of Records</b>	<b>Direction</b>	<b>Distance (mi/ft)</b>	<b>Elev/Diff (ft)</b>	<b>Site</b>	<b>DB</b>
----------------	--------------------------	------------------	-------------------------	-----------------------	-------------	-----------

---

**Received Issue Date:** 2/17/2016  
**Action:** Cost Recovery Agreement / N. of Reimbursement  
**Doc Link:** [https://geotracker.waterboards.ca.gov/view\\_documents?global\\_id=SLT2O363253&enforcement\\_id=6275935&template=ENFORCEMENT](https://geotracker.waterboards.ca.gov/view_documents?global_id=SLT2O363253&enforcement_id=6275935&template=ENFORCEMENT)

**Title Description Comments:**

Site Cleanup Program (SCP) recovery of oversight costs at the Electro-Coatings, Inc., 893 Carleton Street, Berkeley, Alameda County

**Action Type:** Response Requested - Reports  
**Action Date:** 12/31/2014  
**Received Issue Date:** 2/18/2014  
**Action:** Remedial Progress Report  
**Doc Link:** [https://geotracker.waterboards.ca.gov/view\\_documents\\_all?global\\_id=SLT2O363253&doc\\_id=5798490](https://geotracker.waterboards.ca.gov/view_documents_all?global_id=SLT2O363253&doc_id=5798490)

**Title Description Comments:**

Groundwater Remediation Update

**Action Type:** Response Requested - Reports  
**Action Date:** 2/14/2014  
**Received Issue Date:** 2/14/2014  
**Action:** Remedial Progress Report - Regulator Responded  
**Doc Link:** [https://geotracker.waterboards.ca.gov/view\\_documents\\_all?global\\_id=SLT2O363253&doc\\_id=5798486](https://geotracker.waterboards.ca.gov/view_documents_all?global_id=SLT2O363253&doc_id=5798486)

**Title Description Comments:**

Groundwater Remediation Update and Monitoring Results

**Action Type:** Referral to Other Agency  
**Action Date:** 6/12/2013  
**Received Issue Date:** 6/12/2013  
**Action:** Referral to Regional Board  
**Doc Link:** [https://geotracker.waterboards.ca.gov/view\\_documents?global\\_id=SLT2O363253&enforcement\\_id=6164106&template=ENFORCEMENT](https://geotracker.waterboards.ca.gov/view_documents?global_id=SLT2O363253&enforcement_id=6164106&template=ENFORCEMENT)

**Title Description Comments:**

Notice of Case Transfer

**Action Type:** Referral to Other Agency  
**Action Date:** 4/24/2013  
**Received Issue Date:** 4/24/2013  
**Action:** Referral to Other State Agency

**Title Description Comments:**

Program Notification Letter

**Action Type:** Response Requested - Reports  
**Action Date:** 2/15/2011  
**Received Issue Date:** 2/15/2011  
**Action:** Monitoring Report - Other  
**Doc Link:** [https://geotracker.waterboards.ca.gov/view\\_documents\\_all?global\\_id=SLT2O363253&doc\\_id=5785987](https://geotracker.waterboards.ca.gov/view_documents_all?global_id=SLT2O363253&doc_id=5785987)

**Title Description Comments:**

Groundwater Monitoring Report

**Action Type:** Response Requested - Other  
**Action Date:** 1/1/2010  
**Received Issue Date:** 1/1/2010  
**Action:** Other Report / Document  
**Doc Link:** [https://geotracker.waterboards.ca.gov/view\\_documents\\_all?global\\_id=SLT2O363253&doc\\_id=5785988](https://geotracker.waterboards.ca.gov/view_documents_all?global_id=SLT2O363253&doc_id=5785988)

**Title Description Comments:**

Site Photographs

**Action Type:** Response Requested - Other

<i>Map Key</i>	<i>Number of Records</i>	<i>Direction</i>	<i>Distance (mi/ft)</i>	<i>Elev/Diff (ft)</i>	<i>Site</i>	<i>DB</i>
<b>Action Date:</b>		5/29/2009				
<b>Received Issue Date:</b>		5/29/2009				
<b>Action:</b>		Other Report / Document				
<b>Doc Link:</b>		https://geotracker.waterboards.ca.gov/view_documents_all?global_id=SLT2O363253&doc_id=5788045				
<b>Title Description Comments:</b>		Response to Comments				
<b>Action Type:</b>		Other Regulatory Actions				
<b>Action Date:</b>		4/13/2009				
<b>Received Issue Date:</b>		4/13/2009				
<b>Action:</b>		Site Visit / Inspection / Sampling				
<b>Doc Link:</b>		https://geotracker.waterboards.ca.gov/view_documents?global_id=SLT2O363253&enforcement_id=6182684&temptable=ENFORCEMENT				
<b>Title Description Comments:</b>		Inspection Form				
<b>Action Type:</b>		Response Requested - Other				
<b>Action Date:</b>		4/9/2009				
<b>Received Issue Date:</b>		4/9/2009				
<b>Action:</b>		Other Report / Document				
<b>Doc Link:</b>		https://geotracker.waterboards.ca.gov/view_documents_all?global_id=SLT2O363253&doc_id=5788022				
<b>Title Description Comments:</b>		Sample Results and Correspondence				
<b>Action Type:</b>		Response Requested - Reports				
<b>Action Date:</b>		4/6/2009				
<b>Received Issue Date:</b>		4/6/2009				
<b>Action:</b>		Monitoring Report - Other				
<b>Doc Link:</b>		https://geotracker.waterboards.ca.gov/view_documents_all?global_id=SLT2O363253&doc_id=5699034				
<b>Title Description Comments:</b>		Well Destruction and Groundwater Monitoring Status				
<b>Action Type:</b>		Response Requested - Other				
<b>Action Date:</b>		4/6/2009				
<b>Received Issue Date:</b>		4/6/2009				
<b>Action:</b>		Other Report / Document				
<b>Doc Link:</b>		https://geotracker.waterboards.ca.gov/view_documents_all?global_id=SLT2O363253&doc_id=5788021				
<b>Title Description Comments:</b>		Request for Well Abandonment and Status of Grounwater Remediation				
<b>Action Type:</b>		Response Requested - Other				
<b>Action Date:</b>		3/9/2009				
<b>Received Issue Date:</b>		3/9/2009				
<b>Action:</b>		Other Report / Document				
<b>Doc Link:</b>		https://geotracker.waterboards.ca.gov/view_documents_all?global_id=SLT2O363253&doc_id=5789739				
<b>Title Description Comments:</b>		Miscellaneous Site Figures				
<b>Action Type:</b>		Response Requested - Workplans				
<b>Action Date:</b>		11/20/2008				
<b>Received Issue Date:</b>		11/20/2008				
<b>Action:</b>		Other Workplan				
<b>Doc Link:</b>		https://geotracker.waterboards.ca.gov/view_documents_all?global_id=SLT2O363253&doc_id=5789743				
<b>Title Description Comments:</b>		Revisions to Workplan				
<b>Action Type:</b>		Response Requested - Reports				

<b>Map Key</b>	<b>Number of Records</b>	<b>Direction</b>	<b>Distance (mi/ft)</b>	<b>Elev/Diff (ft)</b>	<b>Site</b>	<b>DB</b>
<b>Action Date:</b>		8/31/2007				
<b>Received Issue Date:</b>		8/31/2007				
<b>Action:</b>		Monitoring Report - Quarterly				
<b>Doc Link:</b>		<a href="https://geotracker.waterboards.ca.gov/view_documents_all?global_id=SLT2O363253&amp;doc_id=5788049">https://geotracker.waterboards.ca.gov/view_documents_all?global_id=SLT2O363253&amp;doc_id=5788049</a>				
<b>Title Description Comments:</b>		Groundwater Monitoring				
<b>Action Type:</b>		Response Requested - Reports				
<b>Action Date:</b>		8/30/2007				
<b>Received Issue Date:</b>		8/30/2007				
<b>Action:</b>		Monitoring Report - Other				
<b>Doc Link:</b>		<a href="https://geotracker.waterboards.ca.gov/view_documents_all?global_id=SLT2O363253&amp;doc_id=5699016">https://geotracker.waterboards.ca.gov/view_documents_all?global_id=SLT2O363253&amp;doc_id=5699016</a>				
<b>Title Description Comments:</b>		GW Monitoring and Proposed Remedial Activity				
<b>Action Type:</b>		Response Requested - Other				
<b>Action Date:</b>		5/5/2005				
<b>Received Issue Date:</b>		5/5/2005				
<b>Action:</b>		Request for Closure				
<b>Doc Link:</b>		<a href="https://geotracker.waterboards.ca.gov/view_documents_all?global_id=SLT2O363253&amp;doc_id=5900738">https://geotracker.waterboards.ca.gov/view_documents_all?global_id=SLT2O363253&amp;doc_id=5900738</a>				
<b>Title Description Comments:</b>		December 2004 Groundwater Monitoring and Closure Report				
<b>Action Type:</b>		Response Requested - Other				
<b>Action Date:</b>		4/29/2005				
<b>Received Issue Date:</b>		4/29/2005				
<b>Action:</b>		Other Report / Document				
<b>Doc Link:</b>		<a href="https://geotracker.waterboards.ca.gov/view_documents_all?global_id=SLT2O363253&amp;doc_id=5785990">https://geotracker.waterboards.ca.gov/view_documents_all?global_id=SLT2O363253&amp;doc_id=5785990</a>				
<b>Title Description Comments:</b>		Site Closure Report				
<b>Action Type:</b>		Response Requested - Reports				
<b>Action Date:</b>		8/16/2004				
<b>Received Issue Date:</b>		8/16/2004				
<b>Action:</b>		Monitoring Report - Other				
<b>Doc Link:</b>		<a href="https://geotracker.waterboards.ca.gov/view_documents_all?global_id=SLT2O363253&amp;doc_id=5699017">https://geotracker.waterboards.ca.gov/view_documents_all?global_id=SLT2O363253&amp;doc_id=5699017</a>				
<b>Title Description Comments:</b>		GW Monitoring and Injection Point Installation				
<b>Action Type:</b>		Response Requested - Reports				
<b>Action Date:</b>		8/16/2004				
<b>Received Issue Date:</b>		8/16/2004				
<b>Action:</b>		Monitoring Report - Quarterly				
<b>Doc Link:</b>		<a href="https://geotracker.waterboards.ca.gov/view_documents_all?global_id=SLT2O363253&amp;doc_id=5788048">https://geotracker.waterboards.ca.gov/view_documents_all?global_id=SLT2O363253&amp;doc_id=5788048</a>				
<b>Title Description Comments:</b>		June 2004 Groundwater Monitoring				
<b>Action Type:</b>		Response Requested - Other				
<b>Action Date:</b>		4/15/2004				
<b>Received Issue Date:</b>		4/15/2004				
<b>Action:</b>		Other Report / Document				
<b>Doc Link:</b>		<a href="https://geotracker.waterboards.ca.gov/view_documents_all?global_id=SLT2O363253&amp;doc_id=5788027">https://geotracker.waterboards.ca.gov/view_documents_all?global_id=SLT2O363253&amp;doc_id=5788027</a>				
<b>Title Description Comments:</b>		Injection Well Construction Permit				
<b>Action Type:</b>		Response Requested - Reports				

<b>Map Key</b>	<b>Number of Records</b>	<b>Direction</b>	<b>Distance (mi/ft)</b>	<b>Elev/Diff (ft)</b>	<b>Site</b>	<b>DB</b>
<b>Action Date:</b>		2/17/2004				
<b>Received Issue Date:</b>		2/17/2004				
<b>Action:</b>		Monitoring Report - Quarterly				
<b>Doc Link:</b>		<a href="https://geotracker.waterboards.ca.gov/view_documents_all?global_id=SLT2O363253&amp;doc_id=5788009">https://geotracker.waterboards.ca.gov/view_documents_all?global_id=SLT2O363253&amp;doc_id=5788009</a>				
<b>Title Description Comments:</b>		4thQM03				
<b>Action Type:</b>		Response Requested - Reports				
<b>Action Date:</b>		9/26/2003				
<b>Received Issue Date:</b>		9/26/2003				
<b>Action:</b>		Monitoring Report - Other				
<b>Doc Link:</b>		<a href="https://geotracker.waterboards.ca.gov/view_documents_all?global_id=SLT2O363253&amp;doc_id=5699021">https://geotracker.waterboards.ca.gov/view_documents_all?global_id=SLT2O363253&amp;doc_id=5699021</a>				
<b>Title Description Comments:</b>		GW Monitoring and Well Installation				
<b>Action Type:</b>		Response Requested - Reports				
<b>Action Date:</b>		9/26/2003				
<b>Received Issue Date:</b>		9/26/2003				
<b>Action:</b>		Monitoring Report - Quarterly				
<b>Doc Link:</b>		<a href="https://geotracker.waterboards.ca.gov/view_documents_all?global_id=SLT2O363253&amp;doc_id=5788050">https://geotracker.waterboards.ca.gov/view_documents_all?global_id=SLT2O363253&amp;doc_id=5788050</a>				
<b>Title Description Comments:</b>		June 2003 Groundwater Monitoring				
<b>Action Type:</b>		Response Requested - Reports				
<b>Action Date:</b>		3/14/2003				
<b>Received Issue Date:</b>		3/14/2003				
<b>Action:</b>		Monitoring Report - Quarterly				
<b>Doc Link:</b>		<a href="https://geotracker.waterboards.ca.gov/view_documents_all?global_id=SLT2O363253&amp;doc_id=5788019">https://geotracker.waterboards.ca.gov/view_documents_all?global_id=SLT2O363253&amp;doc_id=5788019</a>				
<b>Title Description Comments:</b>		Groundwater Monitoring Report				
<b>Action Type:</b>		Response Requested - Other				
<b>Action Date:</b>		10/1/2002				
<b>Received Issue Date:</b>		10/1/2002				
<b>Action:</b>		Other Report / Document				
<b>Doc Link:</b>		<a href="https://geotracker.waterboards.ca.gov/view_documents_all?global_id=SLT2O363253&amp;doc_id=5785994">https://geotracker.waterboards.ca.gov/view_documents_all?global_id=SLT2O363253&amp;doc_id=5785994</a>				
<b>Title Description Comments:</b>		Information about Chemicals				
<b>Action Type:</b>		Response Requested - Reports				
<b>Action Date:</b>		7/31/2002				
<b>Received Issue Date:</b>		7/31/2002				
<b>Action:</b>		Monitoring Report - Quarterly				
<b>Doc Link:</b>		<a href="https://geotracker.waterboards.ca.gov/view_documents_all?global_id=SLT2O363253&amp;doc_id=5788047">https://geotracker.waterboards.ca.gov/view_documents_all?global_id=SLT2O363253&amp;doc_id=5788047</a>				
<b>Title Description Comments:</b>		2ndQM02				
<b>Action Type:</b>		Response Requested - Reports				
<b>Action Date:</b>		3/8/2002				
<b>Received Issue Date:</b>		3/8/2002				
<b>Action:</b>		Monitoring Report - Quarterly				
<b>Doc Link:</b>		<a href="https://geotracker.waterboards.ca.gov/view_documents_all?global_id=SLT2O363253&amp;doc_id=5788017">https://geotracker.waterboards.ca.gov/view_documents_all?global_id=SLT2O363253&amp;doc_id=5788017</a>				
<b>Title Description Comments:</b>		3rdQM01				
<b>Action Type:</b>		Response Requested - Reports				



<b>Map Key</b>	<b>Number of Records</b>	<b>Direction</b>	<b>Distance (mi/ft)</b>	<b>Elev/Diff (ft)</b>	<b>Site</b>	<b>DB</b>
<b>Action Date:</b>			2/26/2002			
<b>Received Issue Date:</b>			2/26/2002			
<b>Action:</b>			Monitoring Report - Quarterly			
<b>Doc Link:</b>			https://geotracker.waterboards.ca.gov/view_documents_all?global_id=SLT2O363253&doc_id=5788012			
<b>Title Description Comments:</b>						
	3rdQM01					
<b>Action Type:</b>			Response Requested - Reports			
<b>Action Date:</b>			10/18/2001			
<b>Received Issue Date:</b>			10/18/2001			
<b>Action:</b>			Monitoring Report - Quarterly			
<b>Doc Link:</b>			https://geotracker.waterboards.ca.gov/view_documents_all?global_id=SLT2O363253&doc_id=5788051			
<b>Title Description Comments:</b>						
	2ndQM01					
<b>Action Type:</b>			Response Requested - Other			
<b>Action Date:</b>			7/12/2001			
<b>Received Issue Date:</b>			7/12/2001			
<b>Action:</b>			Correspondence			
<b>Doc Link:</b>			https://geotracker.waterboards.ca.gov/view_documents_all?global_id=SLT2O363253&doc_id=5699033			
<b>Title Description Comments:</b>						
			Letter response to request for work plan			
<b>Action Type:</b>			Response Requested - Other			
<b>Action Date:</b>			5/25/2001			
<b>Received Issue Date:</b>			5/25/2001			
<b>Action:</b>			Other Report / Document			
<b>Doc Link:</b>			https://geotracker.waterboards.ca.gov/view_documents_all?global_id=SLT2O363253&doc_id=5788028			
<b>Title Description Comments:</b>						
	1stQM01					
<b>Action Type:</b>			Response Requested - Other			
<b>Action Date:</b>			3/28/2001			
<b>Received Issue Date:</b>			3/28/2001			
<b>Action:</b>			Correspondence			
<b>Doc Link:</b>			https://geotracker.waterboards.ca.gov/view_documents_all?global_id=SLT2O363253&doc_id=5789740			
<b>Title Description Comments:</b>						
			Technical Correspondence about Air Quality from City of Berkeley, BAAQMD, Electro Coatings, and Best Environmental			
<b>Action Type:</b>			Response Requested - Reports			
<b>Action Date:</b>			2/2/2001			
<b>Received Issue Date:</b>			2/2/2001			
<b>Action:</b>			Monitoring Report - Quarterly			
<b>Doc Link:</b>			https://geotracker.waterboards.ca.gov/view_documents_all?global_id=SLT2O363253&doc_id=5786047			
<b>Title Description Comments:</b>						
			Quarterly Groundwater Monitoring			
<b>Action Type:</b>			Response Requested - Reports			
<b>Action Date:</b>			11/14/2000			
<b>Received Issue Date:</b>			11/14/2000			
<b>Action:</b>			Monitoring Report - Quarterly			
<b>Doc Link:</b>			https://geotracker.waterboards.ca.gov/view_documents_all?global_id=SLT2O363253&doc_id=5786083			
<b>Title Description Comments:</b>						
			Quarterly Groundwater Monitoring			
<b>Action Type:</b>			Other Regulatory Actions			

<b>Map Key</b>	<b>Number of Records</b>	<b>Direction</b>	<b>Distance (mi/ft)</b>	<b>Elev/Diff (ft)</b>	<b>Site</b>	<b>DB</b>
<b>Action Date:</b>		9/7/2000				
<b>Received Issue Date:</b>		9/7/2000				
<b>Action:</b>		Closure/No Further Action Letter				
<b>Doc Link:</b>		<a href="https://geotracker.waterboards.ca.gov/view_documents?global_id=SLT2O363253&amp;enforcement_id=6334986&amp;temptable=ENFORCEMENT">https://geotracker.waterboards.ca.gov/view_documents?global_id=SLT2O363253&amp;enforcement_id=6334986&amp;temptable=ENFORCEMENT</a>				
<b>Title Description Comments:</b>						
NO FURTHER ACTION FOR 1401 PARK AVENUE PARCEL						
<b>Action Type:</b>		Enforcement/Orders				
<b>Action Date:</b>		8/22/2000				
<b>Received Issue Date:</b>		8/22/2000				
<b>Action:</b>		Rescission of Enforcement Action				
<b>Doc Link:</b>		<a href="https://geotracker.waterboards.ca.gov/view_documents?global_id=SLT2O363253&amp;enforcement_id=6334988&amp;temptable=ENFORCEMENT">https://geotracker.waterboards.ca.gov/view_documents?global_id=SLT2O363253&amp;enforcement_id=6334988&amp;temptable=ENFORCEMENT</a>				
<b>Title Description Comments:</b>						
RECISSION OF CLEANUP AND ABATEMENT ORDER 77-011						
<b>Action Type:</b>		Response Requested - Reports				
<b>Action Date:</b>		8/18/2000				
<b>Received Issue Date:</b>		8/18/2000				
<b>Action:</b>		Monitoring Report - Quarterly				
<b>Doc Link:</b>						
<b>Title Description Comments:</b>						
May 2000 Quarterly Groundwater Analysis Report						
<b>Action Type:</b>		Response Requested - Reports				
<b>Action Date:</b>		8/16/2000				
<b>Received Issue Date:</b>		8/16/2000				
<b>Action:</b>		Monitoring Report - Quarterly				
<b>Doc Link:</b>		<a href="https://geotracker.waterboards.ca.gov/view_documents_all?global_id=SLT2O363253&amp;doc_id=5786068">https://geotracker.waterboards.ca.gov/view_documents_all?global_id=SLT2O363253&amp;doc_id=5786068</a>				
<b>Title Description Comments:</b>						
Quarterly Groundwater Monitoring						
<b>Action Type:</b>		Other Regulatory Actions				
<b>Action Date:</b>		8/11/2000				
<b>Received Issue Date:</b>		8/11/2000				
<b>Action:</b>		Technical Correspondence / Assistance / Other				
<b>Doc Link:</b>		<a href="https://geotracker.waterboards.ca.gov/view_documents?global_id=SLT2O363253&amp;enforcement_id=6334990&amp;temptable=ENFORCEMENT">https://geotracker.waterboards.ca.gov/view_documents?global_id=SLT2O363253&amp;enforcement_id=6334990&amp;temptable=ENFORCEMENT</a>				
<b>Title Description Comments:</b>						
REGULATORY STATUS						
<b>Action Type:</b>		Response Requested - Reports				
<b>Action Date:</b>		3/8/2000				
<b>Received Issue Date:</b>		3/8/2000				
<b>Action:</b>		Monitoring Report - Quarterly				
<b>Doc Link:</b>		<a href="https://geotracker.waterboards.ca.gov/view_documents_all?global_id=SLT2O363253&amp;doc_id=5786052">https://geotracker.waterboards.ca.gov/view_documents_all?global_id=SLT2O363253&amp;doc_id=5786052</a>				
<b>Title Description Comments:</b>						
Quarterly Groundwater Monitoring						
<b>Action Type:</b>		Response Requested - Reports				
<b>Action Date:</b>		1/14/2000				
<b>Received Issue Date:</b>		1/14/2000				
<b>Action:</b>		Monitoring Report - Quarterly				
<b>Doc Link:</b>		<a href="https://geotracker.waterboards.ca.gov/view_documents_all?global_id=SLT2O363253&amp;doc_id=5900759">https://geotracker.waterboards.ca.gov/view_documents_all?global_id=SLT2O363253&amp;doc_id=5900759</a>				
<b>Title Description Comments:</b>						
October 1999 Quarterly Groundwater Analysis						

<b>Map Key</b>	<b>Number of Records</b>	<b>Direction</b>	<b>Distance (mi/ft)</b>	<b>Elev/Diff (ft)</b>	<b>Site</b>	<b>DB</b>
<b>Action Type:</b>		Response Requested - Other				
<b>Action Date:</b>		1/1/2000				
<b>Received Issue Date:</b>		1/1/2000				
<b>Action:</b>		Correspondence				
<b>Doc Link:</b>		<a href="https://geotracker.waterboards.ca.gov/view_documents_all?global_id=SLT2O363253&amp;doc_id=5786000">https://geotracker.waterboards.ca.gov/view_documents_all?global_id=SLT2O363253&amp;doc_id=5786000</a>				
<b>Title Description Comments:</b>		Technical Correspondence (various documents) - 12/1994 City of Berkeley letter to discharger w/requirement for work plans for:chromium 6 contamination delineation in soil and GW, feasibility study for corrective actions to remove chromium from soil and GW, risk assessment, and evaluation of the facility storm water pollution prevention plan.				
<b>Action Type:</b>		Response Requested - Other				
<b>Action Date:</b>		1/1/2000				
<b>Received Issue Date:</b>		1/1/2000				
<b>Action:</b>		Correspondence				
<b>Doc Link:</b>		<a href="https://geotracker.waterboards.ca.gov/view_documents_all?global_id=SLT2O363253&amp;doc_id=5789746">https://geotracker.waterboards.ca.gov/view_documents_all?global_id=SLT2O363253&amp;doc_id=5789746</a>				
<b>Title Description Comments:</b>		2000's Correspondence				
<b>Action Type:</b>		Response Requested - Other				
<b>Action Date:</b>		1/1/2000				
<b>Received Issue Date:</b>		1/1/2000				
<b>Action:</b>		Other Report / Document				
<b>Doc Link:</b>		<a href="https://geotracker.waterboards.ca.gov/view_documents_all?global_id=SLT2O363253&amp;doc_id=5785986">https://geotracker.waterboards.ca.gov/view_documents_all?global_id=SLT2O363253&amp;doc_id=5785986</a>				
<b>Title Description Comments:</b>		Well Completion Reports				
<b>Action Type:</b>		Response Requested - Other				
<b>Action Date:</b>		1/1/2000				
<b>Received Issue Date:</b>		1/1/2000				
<b>Action:</b>		Other Report / Document				
<b>Doc Link:</b>		<a href="https://geotracker.waterboards.ca.gov/view_documents_all?global_id=SLT2O363253&amp;doc_id=5785998">https://geotracker.waterboards.ca.gov/view_documents_all?global_id=SLT2O363253&amp;doc_id=5785998</a>				
<b>Title Description Comments:</b>		UST Related Documents				
<b>Action Type:</b>		Response Requested - Reports				
<b>Action Date:</b>		9/27/1999				
<b>Received Issue Date:</b>		9/27/1999				
<b>Action:</b>		Monitoring Report - Quarterly				
<b>Doc Link:</b>		<a href="https://geotracker.waterboards.ca.gov/view_documents_all?global_id=SLT2O363253&amp;doc_id=5786074">https://geotracker.waterboards.ca.gov/view_documents_all?global_id=SLT2O363253&amp;doc_id=5786074</a>				
<b>Title Description Comments:</b>		Quarterly Groundwater Monitoring				
<b>Action Type:</b>		Response Requested - Reports				
<b>Action Date:</b>		9/21/1999				
<b>Received Issue Date:</b>		9/21/1999				
<b>Action:</b>		Monitoring Report - Quarterly				
<b>Doc Link:</b>		<a href="https://geotracker.waterboards.ca.gov/view_documents_all?global_id=SLT2O363253&amp;doc_id=5900591">https://geotracker.waterboards.ca.gov/view_documents_all?global_id=SLT2O363253&amp;doc_id=5900591</a>				
<b>Title Description Comments:</b>		Quarterly Monitoring Report, May 1999				
<b>Action Type:</b>		Response Requested - Reports				
<b>Action Date:</b>		3/8/1999				
<b>Received Issue Date:</b>		3/8/1999				
<b>Action:</b>		Monitoring Report - Quarterly				
<b>Doc Link:</b>		<a href="https://geotracker.waterboards.ca.gov/view_documents_all?global_id=SLT2O363253&amp;doc_id=5786053">https://geotracker.waterboards.ca.gov/view_documents_all?global_id=SLT2O363253&amp;doc_id=5786053</a>				
<b>Title Description Comments:</b>						

<i>Map Key</i>	<i>Number of Records</i>	<i>Direction</i>	<i>Distance (mi/ft)</i>	<i>Elev/Diff (ft)</i>	<i>Site</i>	<i>DB</i>
----------------	--------------------------	------------------	-------------------------	-----------------------	-------------	-----------

Quarterly Groundwater Monitoring

**Action Type:** Response Requested - Other  
**Action Date:** 1/12/1999  
**Received Issue Date:** 1/12/1999  
**Action:** Other Report / Document  
**Doc Link:** [https://geotracker.waterboards.ca.gov/view\\_documents\\_all?global\\_id=SLT2O363253&doc\\_id=5786039](https://geotracker.waterboards.ca.gov/view_documents_all?global_id=SLT2O363253&doc_id=5786039)  
**Title Description Comments:**

Quarterly Groundwater Sampling

**Action Type:** Response Requested - Reports  
**Action Date:** 10/5/1998  
**Received Issue Date:** 10/5/1998  
**Action:** Monitoring Report - Quarterly  
**Doc Link:** [https://geotracker.waterboards.ca.gov/view\\_documents\\_all?global\\_id=SLT2O363253&doc\\_id=5786080](https://geotracker.waterboards.ca.gov/view_documents_all?global_id=SLT2O363253&doc_id=5786080)  
**Title Description Comments:**

Quarterly Groundwater Monitoring

**Action Type:** Other Regulatory Actions  
**Action Date:** 5/7/1998  
**Received Issue Date:** 5/7/1998  
**Action:** Technical Correspondence / Assistance / Other  
**Doc Link:** [https://geotracker.waterboards.ca.gov/view\\_documents?global\\_id=SLT2O363253&enforcement\\_id=6182687&temptable=ENFORCEMENT](https://geotracker.waterboards.ca.gov/view_documents?global_id=SLT2O363253&enforcement_id=6182687&temptable=ENFORCEMENT)  
**Title Description Comments:**

Applications for Monitoring Wells and Injection Points

**Action Type:** Response Requested - Reports  
**Action Date:** 4/28/1998  
**Received Issue Date:** 4/28/1998  
**Action:** Monitoring Report - Quarterly  
**Doc Link:** [https://geotracker.waterboards.ca.gov/view\\_documents\\_all?global\\_id=SLT2O363253&doc\\_id=5786059](https://geotracker.waterboards.ca.gov/view_documents_all?global_id=SLT2O363253&doc_id=5786059)  
**Title Description Comments:**

Quarterly Groundwater Monitoring

**Action Type:** Response Requested - Workplans  
**Action Date:** 3/2/1998  
**Received Issue Date:** 3/2/1998  
**Action:** Corrective Action Plan / Remedial Action Plan  
**Doc Link:** [https://geotracker.waterboards.ca.gov/view\\_documents\\_all?global\\_id=SLT2O363253&doc\\_id=5786050](https://geotracker.waterboards.ca.gov/view_documents_all?global_id=SLT2O363253&doc_id=5786050)  
**Title Description Comments:**

Revised Corrective Action Plan

**Action Type:** Response Requested - Other  
**Action Date:** 1/26/1998  
**Received Issue Date:** 1/26/1998  
**Action:** Other Report / Document  
**Doc Link:** [https://geotracker.waterboards.ca.gov/view\\_documents\\_all?global\\_id=SLT2O363253&doc\\_id=5786044](https://geotracker.waterboards.ca.gov/view_documents_all?global_id=SLT2O363253&doc_id=5786044)  
**Title Description Comments:**

Review of Workplan and Remedial Technology Proposed

**Action Type:** Response Requested - Reports  
**Action Date:** 1/21/1998  
**Received Issue Date:** 1/21/1998  
**Action:** Monitoring Report - Quarterly  
**Doc Link:** [https://geotracker.waterboards.ca.gov/view\\_documents\\_all?global\\_id=SLT2O363253&doc\\_id=5786043](https://geotracker.waterboards.ca.gov/view_documents_all?global_id=SLT2O363253&doc_id=5786043)  
**Title Description Comments:**

<b>Map Key</b>	<b>Number of Records</b>	<b>Direction</b>	<b>Distance (mi/ft)</b>	<b>Elev/Diff (ft)</b>	<b>Site</b>	<b>DB</b>
----------------	--------------------------	------------------	-------------------------	-----------------------	-------------	-----------

Quarterly Groundwater Monitoring

**Action Type:** Response Requested - Other  
**Action Date:** 1/12/1998  
**Received Issue Date:** 1/12/1998  
**Action:** Correspondence  
**Doc Link:** [https://geotracker.waterboards.ca.gov/view\\_documents\\_all?global\\_id=SLT2O363253&doc\\_id=5789747](https://geotracker.waterboards.ca.gov/view_documents_all?global_id=SLT2O363253&doc_id=5789747)  
**Title Description Comments:**

Various Permit Related Correspondence from the 1990's

**Action Type:** Response Requested - Reports  
**Action Date:** 11/21/1997  
**Received Issue Date:** 11/21/1997  
**Action:** Monitoring Report - Quarterly  
**Doc Link:** [https://geotracker.waterboards.ca.gov/view\\_documents\\_all?global\\_id=SLT2O363253&doc\\_id=5786085](https://geotracker.waterboards.ca.gov/view_documents_all?global_id=SLT2O363253&doc_id=5786085)  
**Title Description Comments:**

Groundwater Monitoring Report

**Action Type:** Response Requested - Workplans  
**Action Date:** 11/12/1997  
**Received Issue Date:** 11/12/1997  
**Action:** Corrective Action Plan / Remedial Action Plan  
**Doc Link:** [https://geotracker.waterboards.ca.gov/view\\_documents\\_all?global\\_id=SLT2O363253&doc\\_id=5786082](https://geotracker.waterboards.ca.gov/view_documents_all?global_id=SLT2O363253&doc_id=5786082)  
**Title Description Comments:**

Corrective Action Workplan

**Action Type:** Response Requested - Other  
**Action Date:** 10/2/1997  
**Received Issue Date:** 10/2/1997  
**Action:** Other Report / Document  
**Doc Link:** [https://geotracker.waterboards.ca.gov/view\\_documents\\_all?global\\_id=SLT2O363253&doc\\_id=5789744](https://geotracker.waterboards.ca.gov/view_documents_all?global_id=SLT2O363253&doc_id=5789744)  
**Title Description Comments:**

Hexavalent Chromium Data

**Action Type:** Response Requested - Reports  
**Action Date:** 9/12/1997  
**Received Issue Date:** 9/12/1997  
**Action:** Monitoring Report - Quarterly  
**Doc Link:** [https://geotracker.waterboards.ca.gov/view\\_documents\\_all?global\\_id=SLT2O363253&doc\\_id=5786072](https://geotracker.waterboards.ca.gov/view_documents_all?global_id=SLT2O363253&doc_id=5786072)  
**Title Description Comments:**

Quarterly Groundwater Monitoring

**Action Type:** Response Requested - Workplans  
**Action Date:** 9/11/1997  
**Received Issue Date:** 9/11/1997  
**Action:** Corrective Action Plan / Remedial Action Plan  
**Doc Link:** [https://geotracker.waterboards.ca.gov/view\\_documents\\_all?global\\_id=SLT2O363253&doc\\_id=5786069](https://geotracker.waterboards.ca.gov/view_documents_all?global_id=SLT2O363253&doc_id=5786069)  
**Title Description Comments:**

Corrective Action Plan

**Action Type:** Other Regulatory Actions  
**Action Date:** 7/30/1997  
**Received Issue Date:** 7/30/1997  
**Action:** Staff Letter  
**Doc Link:** [https://geotracker.waterboards.ca.gov/view\\_documents?global\\_id=SLT2O363253&enforcement\\_id=6181160&temptable=ENFORCEMENT](https://geotracker.waterboards.ca.gov/view_documents?global_id=SLT2O363253&enforcement_id=6181160&temptable=ENFORCEMENT)  
**Title Description Comments:**

<b>Map Key</b>	<b>Number of Records</b>	<b>Direction</b>	<b>Distance (mi/ft)</b>	<b>Elev/Diff (ft)</b>	<b>Site</b>	<b>DB</b>
----------------	--------------------------	------------------	-------------------------	-----------------------	-------------	-----------

Request for Corrective Action Plan

**Action Type:** Response Requested - Reports  
**Action Date:** 7/18/1997  
**Received Issue Date:** 7/18/1997  
**Action:** Monitoring Report - Quarterly  
**Doc Link:** [https://geotracker.waterboards.ca.gov/view\\_documents\\_all?global\\_id=SLT2O363253&doc\\_id=5786066](https://geotracker.waterboards.ca.gov/view_documents_all?global_id=SLT2O363253&doc_id=5786066)  
**Title Description Comments:**

Groundwater Sampling Results

**Action Type:** Response Requested - Reports  
**Action Date:** 1/16/1997  
**Received Issue Date:** 1/16/1997  
**Action:** Monitoring Report - Quarterly  
**Doc Link:** [https://geotracker.waterboards.ca.gov/view\\_documents\\_all?global\\_id=SLT2O363253&doc\\_id=5786040](https://geotracker.waterboards.ca.gov/view_documents_all?global_id=SLT2O363253&doc_id=5786040)  
**Title Description Comments:**

Quarterly Goundwater Monitoring Results

**Action Type:** Response Requested - Reports  
**Action Date:** 10/15/1996  
**Received Issue Date:** 10/15/1996  
**Action:** Monitoring Report - Quarterly  
**Doc Link:** [https://geotracker.waterboards.ca.gov/view\\_documents\\_all?global\\_id=SLT2O363253&doc\\_id=5786081](https://geotracker.waterboards.ca.gov/view_documents_all?global_id=SLT2O363253&doc_id=5786081)  
**Title Description Comments:**

Quarterly Groundwater Monitoring

**Action Type:** Other Regulatory Actions  
**Action Date:** 9/3/1996  
**Received Issue Date:** 9/3/1996  
**Action:** Staff Letter  
**Doc Link:** [https://geotracker.waterboards.ca.gov/view\\_documents?global\\_id=SLT2O363253&enforcement\\_id=6335491&template=ENFORCEMENT](https://geotracker.waterboards.ca.gov/view_documents?global_id=SLT2O363253&enforcement_id=6335491&template=ENFORCEMENT)  
**Title Description Comments:**

APPROVAL OF WORKPLAN FOR RISK ASSESSMENT

**Action Type:** Response Requested - Reports  
**Action Date:** 7/13/1996  
**Received Issue Date:** 7/13/1996  
**Action:** Monitoring Report - Quarterly  
**Doc Link:** [https://geotracker.waterboards.ca.gov/view\\_documents\\_all?global\\_id=SLT2O363253&doc\\_id=5786055](https://geotracker.waterboards.ca.gov/view_documents_all?global_id=SLT2O363253&doc_id=5786055)  
**Title Description Comments:**

Quarterly Groundwater Monitoring

**Action Type:** Response Requested - Reports  
**Action Date:** 4/2/1996  
**Received Issue Date:** 4/2/1996  
**Action:** Monitoring Report - Quarterly  
**Doc Link:** [https://geotracker.waterboards.ca.gov/view\\_documents\\_all?global\\_id=SLT2O363253&doc\\_id=5786055](https://geotracker.waterboards.ca.gov/view_documents_all?global_id=SLT2O363253&doc_id=5786055)  
**Title Description Comments:**

Quarterly Groundwater Monitoring

**Action Type:** Response Requested - Reports  
**Action Date:** 1/17/1996  
**Received Issue Date:** 1/17/1996  
**Action:** Monitoring Report - Quarterly  
**Doc Link:** [https://geotracker.waterboards.ca.gov/view\\_documents\\_all?global\\_id=SLT2O363253&doc\\_id=5786041](https://geotracker.waterboards.ca.gov/view_documents_all?global_id=SLT2O363253&doc_id=5786041)  
**Title Description Comments:**

<b>Map Key</b>	<b>Number of Records</b>	<b>Direction</b>	<b>Distance (mi/ft)</b>	<b>Elev/Diff (ft)</b>	<b>Site</b>	<b>DB</b>
----------------	--------------------------	------------------	-------------------------	-----------------------	-------------	-----------

Quarterly Groundwater Monitoring

**Action Type:** Response Requested - Workplans  
**Action Date:** 12/23/1995  
**Received Issue Date:** 12/23/1995  
**Action:** Other Workplan  
**Doc Link:** [https://geotracker.waterboards.ca.gov/view\\_documents\\_all?global\\_id=SLT2O363253&doc\\_id=5786086](https://geotracker.waterboards.ca.gov/view_documents_all?global_id=SLT2O363253&doc_id=5786086)  
**Title Description Comments:**

Human Health Risk Assessment Workplan

**Action Type:** Response Requested - Reports  
**Action Date:** 10/5/1995  
**Received Issue Date:** 10/5/1995  
**Action:** Monitoring Report - Quarterly  
**Doc Link:** [https://geotracker.waterboards.ca.gov/view\\_documents\\_all?global\\_id=SLT2O363253&doc\\_id=5786077](https://geotracker.waterboards.ca.gov/view_documents_all?global_id=SLT2O363253&doc_id=5786077)  
**Title Description Comments:**

Groundwater Sampling

**Action Type:** Response Requested - Other  
**Action Date:** 6/29/1995  
**Received Issue Date:** 6/29/1995  
**Action:** Other Report / Document  
**Doc Link:** [https://geotracker.waterboards.ca.gov/view\\_documents\\_all?global\\_id=SLT2O363253&doc\\_id=5786063](https://geotracker.waterboards.ca.gov/view_documents_all?global_id=SLT2O363253&doc_id=5786063)  
**Title Description Comments:**

Soil and Grounwater Investigation

**Action Type:** Response Requested - Other  
**Action Date:** 5/7/1995  
**Received Issue Date:** 5/7/1995  
**Action:** Other Report / Document  
**Doc Link:** [https://geotracker.waterboards.ca.gov/view\\_documents\\_all?global\\_id=SLT2O363253&doc\\_id=5942567](https://geotracker.waterboards.ca.gov/view_documents_all?global_id=SLT2O363253&doc_id=5942567)  
**Title Description Comments:**

TANK INTEGRITY AND LEAK DETECTION EVALUATION

**Action Type:** Response Requested - Other  
**Action Date:** 4/28/1995  
**Received Issue Date:** 4/28/1995  
**Action:** Other Report / Document  
**Doc Link:** [https://geotracker.waterboards.ca.gov/view\\_documents\\_all?global\\_id=SLT2O363253&doc\\_id=5786058](https://geotracker.waterboards.ca.gov/view_documents_all?global_id=SLT2O363253&doc_id=5786058)  
**Title Description Comments:**

Action Plan for Soil and Groundwater Investigation 4/28/1995

**Action Type:** Response Requested - Other  
**Action Date:** 3/20/1995  
**Received Issue Date:** 3/20/1995  
**Action:** Other Report / Document  
**Doc Link:** [https://geotracker.waterboards.ca.gov/view\\_documents\\_all?global\\_id=SLT2O363253&doc\\_id=5942568](https://geotracker.waterboards.ca.gov/view_documents_all?global_id=SLT2O363253&doc_id=5942568)  
**Title Description Comments:**

SAMPLE ANALYTICAL DATA

**Action Type:** Response Requested - Other  
**Action Date:** 2/20/1995  
**Received Issue Date:** 2/20/1995  
**Action:** Other Report / Document  
**Doc Link:** [https://geotracker.waterboards.ca.gov/view\\_documents\\_all?global\\_id=SLT2O363253&doc\\_id=5786049](https://geotracker.waterboards.ca.gov/view_documents_all?global_id=SLT2O363253&doc_id=5786049)  
**Title Description Comments:**

Workplan to Describe Behavior of Hexavalent Chromium Plume

<i>Map Key</i>	<i>Number of Records</i>	<i>Direction</i>	<i>Distance (mi/ft)</i>	<i>Elev/Diff (ft)</i>	<i>Site</i>	<i>DB</i>
<b>Action Type:</b>		Response Requested - Other				
<b>Action Date:</b>		2/7/1995				
<b>Received Issue Date:</b>		2/7/1995				
<b>Action:</b>		Other Report / Document				
<b>Doc Link:</b>		<a href="https://geotracker.waterboards.ca.gov/view_documents_all?global_id=SLT2O363253&amp;doc_id=5785989">https://geotracker.waterboards.ca.gov/view_documents_all?global_id=SLT2O363253&amp;doc_id=5785989</a>				
<b>Title Description Comments:</b>		Stormwater Monitoring Plan				
<b>Action Type:</b>		Response Requested - Other				
<b>Action Date:</b>		1/11/1995				
<b>Received Issue Date:</b>		1/11/1995				
<b>Action:</b>		Correspondence				
<b>Doc Link:</b>		<a href="https://geotracker.waterboards.ca.gov/view_documents_all?global_id=SLT2O363253&amp;doc_id=5786038">https://geotracker.waterboards.ca.gov/view_documents_all?global_id=SLT2O363253&amp;doc_id=5786038</a>				
<b>Title Description Comments:</b>		Response to Letter				
<b>Action Type:</b>		Response Requested - Other				
<b>Action Date:</b>		12/15/1994				
<b>Received Issue Date:</b>		12/15/1994				
<b>Action:</b>		Correspondence				
<b>Doc Link:</b>		<a href="https://geotracker.waterboards.ca.gov/view_documents_all?global_id=SLT2O363253&amp;doc_id=5865888">https://geotracker.waterboards.ca.gov/view_documents_all?global_id=SLT2O363253&amp;doc_id=5865888</a>				
<b>Title Description Comments:</b>		Electro Coatings - Deposit Check and Address Change - December 13, 1994				
<b>Action Type:</b>		Response Requested - Other				
<b>Action Date:</b>		12/5/1994				
<b>Received Issue Date:</b>		12/5/1994				
<b>Action:</b>		Other Report / Document				
<b>Doc Link:</b>		<a href="https://geotracker.waterboards.ca.gov/view_documents_all?global_id=SLT2O363253&amp;doc_id=5785996">https://geotracker.waterboards.ca.gov/view_documents_all?global_id=SLT2O363253&amp;doc_id=5785996</a>				
<b>Title Description Comments:</b>		Assessment of Soil and Groundwater Addendum				
<b>Action Type:</b>		Response Requested - Other				
<b>Action Date:</b>		11/7/1994				
<b>Received Issue Date:</b>		11/7/1994				
<b>Action:</b>		Other Report / Document				
<b>Doc Link:</b>		<a href="https://geotracker.waterboards.ca.gov/view_documents_all?global_id=SLT2O363253&amp;doc_id=5865886">https://geotracker.waterboards.ca.gov/view_documents_all?global_id=SLT2O363253&amp;doc_id=5865886</a>				
<b>Title Description Comments:</b>		Emergency and Toxics Management - City of Berkeley - Proof of Service				
<b>Action Type:</b>		Response Requested - Other				
<b>Action Date:</b>		10/4/1994				
<b>Received Issue Date:</b>		10/4/1994				
<b>Action:</b>		Other Report / Document				
<b>Doc Link:</b>		<a href="https://geotracker.waterboards.ca.gov/view_documents_all?global_id=SLT2O363253&amp;doc_id=5785995">https://geotracker.waterboards.ca.gov/view_documents_all?global_id=SLT2O363253&amp;doc_id=5785995</a>				
<b>Title Description Comments:</b>		Assessment of Soil and Groundwater				
<b>Action Type:</b>		Response Requested - Workplans				
<b>Action Date:</b>		7/6/1994				
<b>Received Issue Date:</b>		7/6/1994				
<b>Action:</b>		Other Workplan				
<b>Doc Link:</b>		<a href="https://geotracker.waterboards.ca.gov/view_documents_all?global_id=SLT2O363253&amp;doc_id=5785991">https://geotracker.waterboards.ca.gov/view_documents_all?global_id=SLT2O363253&amp;doc_id=5785991</a>				
<b>Title Description Comments:</b>		Workplan to Delineate Chromium in Groundwater				



<b>Map Key</b>	<b>Number of Records</b>	<b>Direction</b>	<b>Distance (mi/ft)</b>	<b>Elev/Diff (ft)</b>	<b>Site</b>	<b>DB</b>
<b>Action Type:</b>		Response Requested - Other				
<b>Action Date:</b>		6/21/1994				
<b>Received Issue Date:</b>		6/21/1994				
<b>Action:</b>		Correspondence				
<b>Doc Link:</b>		<a href="https://geotracker.waterboards.ca.gov/view_documents_all?global_id=SLT2O363253&amp;doc_id=5786060">https://geotracker.waterboards.ca.gov/view_documents_all?global_id=SLT2O363253&amp;doc_id=5786060</a>				
<b>Title Description Comments:</b>		Correspondence				
<b>Action Type:</b>		Response Requested - Other				
<b>Action Date:</b>		4/25/1994				
<b>Received Issue Date:</b>		4/25/1994				
<b>Action:</b>		Other Report / Document				
<b>Doc Link:</b>		<a href="https://geotracker.waterboards.ca.gov/view_documents_all?global_id=SLT2O363253&amp;doc_id=5786056">https://geotracker.waterboards.ca.gov/view_documents_all?global_id=SLT2O363253&amp;doc_id=5786056</a>				
<b>Title Description Comments:</b>		Inspection of Concrete Floor in Chrome and Copper Plating Areas				
<b>Action Type:</b>		Response Requested - Workplans				
<b>Action Date:</b>		8/16/1993				
<b>Received Issue Date:</b>		8/16/1993				
<b>Action:</b>		Other Workplan				
<b>Doc Link:</b>		<a href="https://geotracker.waterboards.ca.gov/view_documents_all?global_id=SLT2O363253&amp;doc_id=5785992">https://geotracker.waterboards.ca.gov/view_documents_all?global_id=SLT2O363253&amp;doc_id=5785992</a>				
<b>Title Description Comments:</b>		Workplan to Initially Assess Soil and Groundwater				
<b>Action Type:</b>		Response Requested - Other				
<b>Action Date:</b>		8/30/1991				
<b>Received Issue Date:</b>		8/30/1991				
<b>Action:</b>		Other Report / Document				
<b>Doc Link:</b>		<a href="https://geotracker.waterboards.ca.gov/view_documents_all?global_id=SLT2O363253&amp;doc_id=5785993">https://geotracker.waterboards.ca.gov/view_documents_all?global_id=SLT2O363253&amp;doc_id=5785993</a>				
<b>Title Description Comments:</b>		Phase I ESA				
<b>Action Type:</b>		Response Requested - Other				
<b>Action Date:</b>		7/11/1991				
<b>Received Issue Date:</b>		7/11/1991				
<b>Action:</b>		Correspondence				
<b>Doc Link:</b>		<a href="https://geotracker.waterboards.ca.gov/view_documents_all?global_id=SLT2O363253&amp;doc_id=5865887">https://geotracker.waterboards.ca.gov/view_documents_all?global_id=SLT2O363253&amp;doc_id=5865887</a>				
<b>Title Description Comments:</b>		Electro Coatings - Request for Time Extension to Complete Site Assessment - July 11, 1991				
<b>Action Type:</b>		Other Regulatory Actions				
<b>Action Date:</b>		5/15/1990				
<b>Received Issue Date:</b>		5/15/1990				
<b>Action:</b>		Site Visit / Inspection / Sampling				
<b>Doc Link:</b>		<a href="https://geotracker.waterboards.ca.gov/view_documents?global_id=SLT2O363253&amp;enforcement_id=6182688&amp;template=ENFORCEMENT">https://geotracker.waterboards.ca.gov/view_documents?global_id=SLT2O363253&amp;enforcement_id=6182688&amp;template=ENFORCEMENT</a>				
<b>Title Description Comments:</b>		Hazardous Waste Generator Official Inspection Reports				
<b>Action Type:</b>		Response Requested - Other				
<b>Action Date:</b>		4/11/1990				
<b>Received Issue Date:</b>		4/11/1990				
<b>Action:</b>		Other Report / Document				
<b>Doc Link:</b>		<a href="https://geotracker.waterboards.ca.gov/view_documents_all?global_id=SLT2O363253&amp;doc_id=5865885">https://geotracker.waterboards.ca.gov/view_documents_all?global_id=SLT2O363253&amp;doc_id=5865885</a>				
<b>Title Description Comments:</b>		Notice of Hearing Upon Applications for Compensation - April 11, 1990				

Map Key	Number of Records	Direction	Distance (mi/ft)	Elev/Diff (ft)	Site	DB
---------	-------------------	-----------	------------------	----------------	------	----

**Action Type:** Response Requested - Other  
**Action Date:** 1/1/1990  
**Received Issue Date:** 1/1/1990  
**Action:** Correspondence  
**Doc Link:** [https://geotracker.waterboards.ca.gov/view\\_documents\\_all?global\\_id=SLT2O363253&doc\\_id=5789745](https://geotracker.waterboards.ca.gov/view_documents_all?global_id=SLT2O363253&doc_id=5789745)  
**Title Description Comments:**

1990's Correspondence

**Action Type:** Response Requested - Other  
**Action Date:** 10/28/1981  
**Received Issue Date:** 10/28/1981  
**Action:** Other Report / Document  
**Doc Link:** [https://geotracker.waterboards.ca.gov/view\\_documents\\_all?global\\_id=SLT2O363253&doc\\_id=5789742](https://geotracker.waterboards.ca.gov/view_documents_all?global_id=SLT2O363253&doc_id=5789742)  
**Title Description Comments:**

Hazardous Spill Incident at Electro-Coatings

**Action Type:** Response Requested - Other  
**Action Date:** 10/28/1981  
**Received Issue Date:** 10/28/1981  
**Action:** Other Report / Document  
**Doc Link:** [https://geotracker.waterboards.ca.gov/view\\_documents\\_all?global\\_id=SLT2O363253&doc\\_id=5788696](https://geotracker.waterboards.ca.gov/view_documents_all?global_id=SLT2O363253&doc_id=5788696)  
**Title Description Comments:**

Hazardous Spill Incidents at Electro-Coatings

**Action Type:** Leak Action  
**Action Date:** 1/2/1965  
**Received Issue Date:**  
**Action:** Leak Reported  
**Doc Link:**  
**Title Description Comments:**

**Sites from GeoTracker Search - Documents (as of Feb 24, 2020)**

**Document Type:** Site Documents  
**Document Date:**  
**Size :**  
**Title:** EMAIL RE: PLANNED GW SAMPLING OCTOBER 2017 AND SUBSEQUENT SUBMITTAL OF DATA 1ST QUARTER 2018  
**Title Link:** [https://geotracker.waterboards.ca.gov/view\\_documents?global\\_id=SLT2O363253&document\\_id=5942873](https://geotracker.waterboards.ca.gov/view_documents?global_id=SLT2O363253&document_id=5942873)  
**Type:** EMAIL CORRESPONDENCE

**Document Type:** Monitoring Reports  
**Document Date:** 4/10/2020\*  
**Size :** 4,674 KB  
**Title:** GROUNDWATER MONITORING RESULTS  
**Title Link:** [https://geotracker.waterboards.ca.gov/esi/uploads/geo\\_report/7611147403/SLT2O363253.PDF](https://geotracker.waterboards.ca.gov/esi/uploads/geo_report/7611147403/SLT2O363253.PDF)  
**Type:** MONITORING REPORT - OTHER

**Document Type:** Site Documents  
**Document Date:** 4/2/2020  
**Size :**  
**Title:** EXTENSION LETTER  
**Title Link:** [https://geotracker.waterboards.ca.gov/view\\_documents?global\\_id=SLT2O363253&enforcement\\_id=6432207](https://geotracker.waterboards.ca.gov/view_documents?global_id=SLT2O363253&enforcement_id=6432207)  
**Type:** TECHNICAL CORRESPONDENCE / ASSISTANCE / OTHER

**Document Type:** Site Documents  
**Document Date:** 2/27/2020  
**Size :**  
**Title:** TEMPLATES FOR CHROME PLATER UPLOADS  
**Title Link:** [https://geotracker.waterboards.ca.gov/view\\_documents?global\\_id=SLT2O363253&enforcement\\_id=6428562](https://geotracker.waterboards.ca.gov/view_documents?global_id=SLT2O363253&enforcement_id=6428562)  
**Type:** TECHNICAL CORRESPONDENCE / ASSISTANCE / OTHER

<b>Map Key</b>	<b>Number of Records</b>	<b>Direction</b>	<b>Distance (mi/ft)</b>	<b>Elev/Diff (ft)</b>	<b>Site</b>	<b>DB</b>
<b>Document Type:</b> <b>Document Date:</b> <b>Size :</b> <b>Title:</b> <b>Title Link:</b> <b>Type:</b>	Site Documents 1/24/2020				<b>Submitted:</b> <b>Submitted By:</b> ERICA KALVE (REGULATOR)	
			QUESTIONNAIRE RESPONSE <a href="https://geotracker.waterboards.ca.gov/view_documents?global_id=SLT2O363253&amp;document_id=6017039">https://geotracker.waterboards.ca.gov/view_documents?global_id=SLT2O363253&amp;document_id=6017039</a> QUESTIONNAIRE RESPONSE			
<b>Document Type:</b> <b>Document Date:</b> <b>Size :</b> <b>Title:</b> <b>Title Link:</b> <b>Type:</b>	Site Documents 10/25/2019				<b>Submitted:</b> <b>Submitted By:</b> ADMINISTRATOR (REGULATOR), AMANDA MAGEE (REGULATOR)	
			WATER CODE SECTIONS 13267 AND 13383 ORDER FOR THE DETERMINATION OF THE PRESENCE OF PER- AND POLYFLUOROALKYL SUBSTANCES, ORDER WQ 2019-0045-DWQ <a href="https://geotracker.waterboards.ca.gov/view_documents?global_id=SLT2O363253&amp;enforcement_id=6418888">https://geotracker.waterboards.ca.gov/view_documents?global_id=SLT2O363253&amp;enforcement_id=6418888</a> PFAS ORDER			
<b>Document Type:</b> <b>Document Date:</b> <b>Size :</b> <b>Title:</b> <b>Title Link:</b> <b>Type:</b>	Site Documents 7/29/2019				<b>Submitted:</b> <b>Submitted By:</b> ERICA KALVE (REGULATOR)	
			ANNUAL ESTIMATE LETTER FY 2019-2020 <a href="https://geotracker.waterboards.ca.gov/view_documents?global_id=SLT2O363253&amp;enforcement_id=6413702">https://geotracker.waterboards.ca.gov/view_documents?global_id=SLT2O363253&amp;enforcement_id=6413702</a> ANNUAL ESTIMATION LETTER			
<b>Document Type:</b> <b>Document Date:</b> <b>Size :</b> <b>Title:</b> <b>Title Link:</b> <b>Type:</b>	Site Documents 7/5/2018				<b>Submitted:</b> <b>Submitted By:</b> KATRINA KAISER (REGULATOR)	
			ANNUAL ESTIMATE FOR SCP COST RECOVERY OVERSIGHT FOR ELECTRO-COATINGS OF CA <a href="https://geotracker.waterboards.ca.gov/view_documents?global_id=SLT2O363253&amp;enforcement_id=6364705">https://geotracker.waterboards.ca.gov/view_documents?global_id=SLT2O363253&amp;enforcement_id=6364705</a> ANNUAL ESTIMATION LETTER			
<b>Document Type:</b> <b>Document Date:</b> <b>Size :</b> <b>Title:</b> <b>Title Link:</b> <b>Type:</b>	Monitoring Reports 4/4/2018* 2,843 KB				<b>Submitted:</b> <b>Submitted By:</b> AARON O'BRIEN (AUTH_RP)	
			GROUNDWATER MONITORING RESULTS <a href="https://geotracker.waterboards.ca.gov/esi/uploads/geo_report/4755670905/SLT2O363253.PDF">https://geotracker.waterboards.ca.gov/esi/uploads/geo_report/4755670905/SLT2O363253.PDF</a> MONITORING REPORT - OTHER			
<b>Document Type:</b> <b>Document Date:</b> <b>Size :</b> <b>Title:</b> <b>Title Link:</b> <b>Type:</b>	Site Documents 9/5/2017				<b>Submitted:</b> <b>Submitted By:</b> JOHN SEAL (REGULATOR)	
			ANNUAL ESTIMATE FOR SCP COST RECOVERY OVERSIGHT FOR ELECTRO-COATINGS OF CA, 893 CARLETON STREET, BERKELEY, ALAMEDA COUNTY <a href="https://geotracker.waterboards.ca.gov/view_documents?global_id=SLT2O363253&amp;enforcement_id=6335717">https://geotracker.waterboards.ca.gov/view_documents?global_id=SLT2O363253&amp;enforcement_id=6335717</a> ANNUAL ESTIMATION LETTER			
<b>Document Type:</b> <b>Document Date:</b> <b>Size :</b> <b>Title:</b> <b>Title Link:</b> <b>Type:</b>	Site Documents 10/5/2016				<b>Submitted:</b> <b>Submitted By:</b> (REGULATOR)	
			SITE INSPECTION AND MEETING W/RP REPRESENTATIVE AND CONSULTANT AT THE SITE TO DISCUSS THE STATUS OF THE POST-REMEDIAL ACTIVITIES AND THE NEXT STEPS TOWARD REGULATORY CLOSURE; A WALK THROUGH OF THE FACILITY TO IDENTIFY THE LOCATIONS OF WELL MW-1 AND INJECTION POINTS <a href="https://geotracker.waterboards.ca.gov/view_documents?global_id=SLT2O363253&amp;enforcement_id=6300306">https://geotracker.waterboards.ca.gov/view_documents?global_id=SLT2O363253&amp;enforcement_id=6300306</a> MEETING			
<b>Document Type:</b> <b>Document Date:</b> <b>Size :</b> <b>Title:</b> <b>Title Link:</b> <b>Type:</b>	Site Documents 7/19/2016				<b>Submitted:</b> <b>Submitted By:</b> HOLLUND RUDOLPH (REGULATOR)	
			ANNUAL ESTIMATE FOR SCP COST RECOVERY OVERSIGHT FOR ELECTRO-COATINGS, INC., 893 CARLETON STREET, BERKELEY, ALAMEDA COUNTY <a href="https://geotracker.waterboards.ca.gov/view_documents?global_id=SLT2O363253&amp;enforcement_id=6292715">https://geotracker.waterboards.ca.gov/view_documents?global_id=SLT2O363253&amp;enforcement_id=6292715</a> ANNUAL ESTIMATION LETTER			
<b>Document Type:</b> <b>Document Date:</b> <b>Size :</b> <b>Title:</b>	Site Documents 2/17/2016				<b>Submitted:</b> <b>Submitted By:</b> (REGULATOR)	
			SITE CLEANUP PROGRAM (SCP) RECOVERY OF OVERSIGHT COSTS AT THE ELECTRO-COATINGS, INC., 893 CARLETON STREET, BERKELEY, ALAMEDA COUNTY			

Map Key	Number of Records	Direction	Distance (mi/ft)	Elev/Diff (ft)	Site	DB
<b>Title Link:</b> <b>Type:</b>					https://geotracker.waterboards.ca.gov/view_documents?global_id=SLT2O363253&enforcement_id=6275935 COST RECOVERY AGREEMENT / N. OF REIMBURSEMENT	
<b>Document Type:</b> <b>Document Date:</b> <b>Size :</b> <b>Title:</b> <b>Title Link:</b> <b>Type:</b>	Monitoring Reports 2/1/2016 1,339 KB				<b>Submitted:</b> <b>Submitted By:</b> AARON O'BRIEN (AUTH_RP)  GROUNDWATER MONITORING RESULTS https://geotracker.waterboards.ca.gov/esi/uploads/geo_report/9104734957/SLT2O363253.PDF MONITORING REPORT - ANNUALLY	
<b>Document Type:</b> <b>Document Date:</b> <b>Size :</b> <b>Title:</b> <b>Title Link:</b> <b>Type:</b>	Monitoring Reports 3/5/2015 713 KB				<b>Submitted:</b> <b>Submitted By:</b> AARON O'BRIEN (AUTH_RP)  GROUNDWATER MONITORING RESULTS https://geotracker.waterboards.ca.gov/esi/uploads/geo_report/9380312085/SLT2O363253.PDF MONITORING REPORT - ANNUALLY	
<b>Document Type:</b> <b>Document Date:</b> <b>Size :</b> <b>Title:</b> <b>Title Link:</b> <b>Type:</b>	Monitoring Reports 2/14/2014 1,883 KB				<b>Submitted:</b> <b>Submitted By:</b> AARON O'BRIEN (AUTH_RP)  GROUNDWATER REMEDIATION UPDATE AND MONITORING RESULTS https://geotracker.waterboards.ca.gov/esi/uploads/geo_report/7929155468/SLT2O363253.PDF MONITORING REPORT - ANNUALLY	
<b>Document Type:</b> <b>Document Date:</b> <b>Size :</b> <b>Title:</b> <b>Title Link:</b> <b>Type:</b>	Site Documents 2/14/2014				<b>Submitted:</b> <b>Submitted By:</b> CHERYL PROWELL (REGULATOR)  GROUNDWATER REMEDIATION UPDATE AND MONITORING RESULTS - REGULATOR RESPONSE https://geotracker.waterboards.ca.gov/view_documents?global_id=SLT2O363253&document_id=5798486 REMEDIAL PROGRESS REPORT	
<b>Document Type:</b> <b>Document Date:</b> <b>Size :</b> <b>Title:</b> <b>Title Link:</b> <b>Type:</b>	Site Documents 6/12/2013				<b>Submitted:</b> <b>Submitted By:</b> (REGULATOR)  NOTICE OF CASE TRANSFER https://geotracker.waterboards.ca.gov/view_documents?global_id=SLT2O363253&enforcement_id=6164106 REFERRAL TO REGIONAL BOARD	
<b>Document Type:</b> <b>Document Date:</b> <b>Size :</b> <b>Title:</b> <b>Title Link:</b> <b>Type:</b>	Monitoring Reports 10/18/2012 5,469 KB				<b>Submitted:</b> <b>Submitted By:</b> AARON O'BRIEN (AUTH_RP)  GROUNDWATER MONITORING RESULTS AND PROPOSAL FOR ADDITIONAL REMEDIATION INJECTIONS https://geotracker.waterboards.ca.gov/esi/uploads/geo_report/8872312426/SLT2O363253.PDF MONITORING REPORT - ANNUALLY	
<b>Document Type:</b> <b>Document Date:</b> <b>Size :</b> <b>Title:</b> <b>Title Link:</b> <b>Type:</b>	Monitoring Reports 6/17/2011 2,927 KB				<b>Submitted:</b> <b>Submitted By:</b> AARON O'BRIEN (AUTH_RP)  GROUNDWATER MONITORING RESULTS https://geotracker.waterboards.ca.gov/esi/uploads/geo_report/5215302824/SLT2O363253.PDF MONITORING REPORT - OTHER	
<b>Document Type:</b> <b>Document Date:</b> <b>Size :</b> <b>Title:</b> <b>Title Link:</b> <b>Type:</b>	Monitoring Reports 2/15/2011 1,268 KB				<b>Submitted:</b> <b>Submitted By:</b> AARON O'BRIEN (AUTH_RP)  GROUNDWATER MONITORING RESULTS https://geotracker.waterboards.ca.gov/esi/uploads/geo_report/6502301812/SLT2O363253.PDF MONITORING REPORT - OTHER	
<b>Document Type:</b> <b>Document Date:</b> <b>Size :</b> <b>Title:</b> <b>Title Link:</b> <b>Type:</b>	Monitoring Reports 2/15/2011 6,735 KB				<b>Submitted:</b> <b>Submitted By:</b> (REGULATOR)  GROUNDWATER MONITORING REPORT - https://geotracker.waterboards.ca.gov/regulators/deliverable_documents/1527526676/02%2D15%2D11%20Groundwater%20Monitoring%2Epdf MONITORING REPORT - OTHER	
<b>Document Type:</b> <b>Document Date:</b>	Site Documents 1/1/2010				<b>Submitted:</b> <b>Submitted By:</b> (REGULATOR)	

Map Key	Number of Records	Direction	Distance (mi/ft)	Elev/Diff (ft)	Site	DB
<b>Size :</b>						
<b>Title:</b>					SITE PHOTOGRAPHS	
<b>Title Link:</b>					<a href="https://geotracker.waterboards.ca.gov/view_documents?global_id=SLT2O363253&amp;document_id=5785988">https://geotracker.waterboards.ca.gov/view_documents?global_id=SLT2O363253&amp;document_id=5785988</a>	
<b>Type:</b>					OTHER REPORT / DOCUMENT	
<b>Document Type:</b>	Site Documents				<b>Submitted:</b>	
<b>Document Date:</b>	5/29/2009				<b>Submitted By:</b>	(REGULATOR)
<b>Size :</b>						
<b>Title:</b>					RESPONSE TO COMMENTS	
<b>Title Link:</b>					<a href="https://geotracker.waterboards.ca.gov/view_documents?global_id=SLT2O363253&amp;document_id=5788045">https://geotracker.waterboards.ca.gov/view_documents?global_id=SLT2O363253&amp;document_id=5788045</a>	
<b>Type:</b>					OTHER REPORT / DOCUMENT	
<b>Document Type:</b>	Site Documents				<b>Submitted:</b>	
<b>Document Date:</b>	4/13/2009				<b>Submitted By:</b>	(REGULATOR)
<b>Size :</b>						
<b>Title:</b>					INSPECTION FORM	
<b>Title Link:</b>					<a href="https://geotracker.waterboards.ca.gov/view_documents?global_id=SLT2O363253&amp;enforcement_id=6182684">https://geotracker.waterboards.ca.gov/view_documents?global_id=SLT2O363253&amp;enforcement_id=6182684</a>	
<b>Type:</b>					SITE VISIT / INSPECTION / SAMPLING	
<b>Document Type:</b>	Site Documents				<b>Submitted:</b>	
<b>Document Date:</b>	4/9/2009				<b>Submitted By:</b>	(REGULATOR)
<b>Size :</b>						
<b>Title:</b>					SAMPLE RESULTS AND CORRESPONDENCE	
<b>Title Link:</b>					<a href="https://geotracker.waterboards.ca.gov/view_documents?global_id=SLT2O363253&amp;document_id=5788022">https://geotracker.waterboards.ca.gov/view_documents?global_id=SLT2O363253&amp;document_id=5788022</a>	
<b>Type:</b>					OTHER REPORT / DOCUMENT	
<b>Document Type:</b>	Site Documents				<b>Submitted:</b>	
<b>Document Date:</b>	4/6/2009				<b>Submitted By:</b>	(REGULATOR)
<b>Size :</b>						
<b>Title:</b>					REQUEST FOR WELL ABANDONMENT AND STATUS OF GROUNDWATER REMEDIATION	
<b>Title Link:</b>					<a href="https://geotracker.waterboards.ca.gov/view_documents?global_id=SLT2O363253&amp;document_id=5788021">https://geotracker.waterboards.ca.gov/view_documents?global_id=SLT2O363253&amp;document_id=5788021</a>	
<b>Type:</b>					OTHER REPORT / DOCUMENT	
<b>Document Type:</b>	Monitoring Reports				<b>Submitted:</b>	
<b>Document Date:</b>	4/6/2009				<b>Submitted By:</b>	(REGULATOR)
<b>Size :</b>	464 KB					
<b>Title:</b>					WELL DESTRUCTION AND GROUNDWATER MONITORING STATUS - EXCERPTED PORTIONS FROM REPORT - REGULATOR RESPONSE	
<b>Title Link:</b>					<a href="https://geotracker.waterboards.ca.gov/regulators/deliverable_documents/3805463492/ECI%20Status%20and%20well%20closure%20request%2Epdf">https://geotracker.waterboards.ca.gov/regulators/deliverable_documents/3805463492/ECI%20Status%20and%20well%20closure%20request%2Epdf</a>	
<b>Type:</b>					MONITORING REPORT - OTHER	
<b>Document Type:</b>	Site Documents				<b>Submitted:</b>	
<b>Document Date:</b>	3/9/2009				<b>Submitted By:</b>	(REGULATOR)
<b>Size :</b>						
<b>Title:</b>					MISCELLANEOUS SITE FIGURES	
<b>Title Link:</b>					<a href="https://geotracker.waterboards.ca.gov/view_documents?global_id=SLT2O363253&amp;document_id=5789739">https://geotracker.waterboards.ca.gov/view_documents?global_id=SLT2O363253&amp;document_id=5789739</a>	
<b>Type:</b>					OTHER REPORT / DOCUMENT	
<b>Document Type:</b>	Site Documents				<b>Submitted:</b>	
<b>Document Date:</b>	11/20/2008				<b>Submitted By:</b>	(REGULATOR)
<b>Size :</b>						
<b>Title:</b>					REVISIONS TO WORKPLAN	
<b>Title Link:</b>					<a href="https://geotracker.waterboards.ca.gov/view_documents?global_id=SLT2O363253&amp;document_id=5789743">https://geotracker.waterboards.ca.gov/view_documents?global_id=SLT2O363253&amp;document_id=5789743</a>	
<b>Type:</b>					OTHER WORKPLAN	
<b>Document Type:</b>	Monitoring Reports				<b>Submitted:</b>	
<b>Document Date:</b>	8/31/2007				<b>Submitted By:</b>	(REGULATOR)
<b>Size :</b>	9,345 KB					
<b>Title:</b>					GROUNDWATER MONITORING -	
<b>Title Link:</b>					<a href="https://geotracker.waterboards.ca.gov/regulators/deliverable_documents/9975248575/08%2D31%2D07%20Groundwater%20Monitoring%2Epdf">https://geotracker.waterboards.ca.gov/regulators/deliverable_documents/9975248575/08%2D31%2D07%20Groundwater%20Monitoring%2Epdf</a>	
<b>Type:</b>					MONITORING REPORT - QUARTERLY	
<b>Document Type:</b>	Monitoring Reports				<b>Submitted:</b>	
<b>Document Date:</b>	8/30/2007				<b>Submitted By:</b>	(REGULATOR)
<b>Size :</b>	330 KB					
<b>Title:</b>					GW MONITORING AND PROPOSED REMEDIAL ACTIVITY - GW MONITORING - REGULATOR RESPONSE	
<b>Title Link:</b>					<a href="https://geotracker.waterboards.ca.gov/regulators/deliverable_documents/3675824820/ECI%20Aug%202007%">https://geotracker.waterboards.ca.gov/regulators/deliverable_documents/3675824820/ECI%20Aug%202007%</a>	

Map Key	Number of Records	Direction	Distance (mi/ft)	Elev/Diff (ft)	Site	DB
					2Epdf MONITORING REPORT - OTHER	
<b>Type:</b>						
<b>Document Type:</b>	Site Documents				<b>Submitted:</b>	
<b>Document Date:</b>	5/5/2005				<b>Submitted By:</b>	ASHA TURMAN (REGULATOR)
<b>Size :</b>						
<b>Title:</b>					DECEMBER 2004 GROUNDWATER MONITORING AND CLOSURE REPORT	
<b>Title Link:</b>					<a href="https://geotracker.waterboards.ca.gov/view_documents?global_id=SLT2O363253&amp;document_id=5900738">https://geotracker.waterboards.ca.gov/view_documents?global_id=SLT2O363253&amp;document_id=5900738</a>	
<b>Type:</b>					REQUEST FOR CLOSURE	
<b>Document Type:</b>	Site Documents				<b>Submitted:</b>	
<b>Document Date:</b>	4/29/2005				<b>Submitted By:</b>	(REGULATOR)
<b>Size :</b>						
<b>Title:</b>					SITE CLOSURE REPORT	
<b>Title Link:</b>					<a href="https://geotracker.waterboards.ca.gov/view_documents?global_id=SLT2O363253&amp;document_id=5785990">https://geotracker.waterboards.ca.gov/view_documents?global_id=SLT2O363253&amp;document_id=5785990</a>	
<b>Type:</b>					OTHER REPORT / DOCUMENT	
<b>Document Type:</b>	Monitoring Reports				<b>Submitted:</b>	
<b>Document Date:</b>	8/16/2004				<b>Submitted By:</b>	(REGULATOR)
<b>Size :</b>	13,571 KB					
<b>Title:</b>					JUNE 2004 GROUNDWATER MONITORING -	
<b>Title Link:</b>					<a href="https://geotracker.waterboards.ca.gov/regulators/deliverable_documents/3085996866/08%2D16%2D04%20June%2004%20GW%20Monitoring%2Epdf">https://geotracker.waterboards.ca.gov/regulators/deliverable_documents/3085996866/08%2D16%2D04%20June%2004%20GW%20Monitoring%2Epdf</a>	
<b>Type:</b>					MONITORING REPORT - QUARTERLY	
<b>Document Type:</b>	Monitoring Reports				<b>Submitted:</b>	
<b>Document Date:</b>	8/16/2004				<b>Submitted By:</b>	(REGULATOR)
<b>Size :</b>	546 KB					
<b>Title:</b>					GW MONITORING AND INJECTION POINT INSTALLATION - MONITORING AND IN-SITU REMEDIATION DETAILS, 2004 - REGULATOR RESPONSE	
<b>Title Link:</b>					<a href="https://geotracker.waterboards.ca.gov/regulators/deliverable_documents/7199355900/EC1%20June%202004%20gwm%2Epdf">https://geotracker.waterboards.ca.gov/regulators/deliverable_documents/7199355900/EC1%20June%202004%20gwm%2Epdf</a>	
<b>Type:</b>					MONITORING REPORT - OTHER	
<b>Document Type:</b>	Site Documents				<b>Submitted:</b>	
<b>Document Date:</b>	4/15/2004				<b>Submitted By:</b>	(REGULATOR)
<b>Size :</b>						
<b>Title:</b>					INJECTION WELL CONSTRUCTION PERMIT	
<b>Title Link:</b>					<a href="https://geotracker.waterboards.ca.gov/view_documents?global_id=SLT2O363253&amp;document_id=5788027">https://geotracker.waterboards.ca.gov/view_documents?global_id=SLT2O363253&amp;document_id=5788027</a>	
<b>Type:</b>					OTHER REPORT / DOCUMENT	
<b>Document Type:</b>	Monitoring Reports				<b>Submitted:</b>	
<b>Document Date:</b>	2/17/2004				<b>Submitted By:</b>	(REGULATOR)
<b>Size :</b>	13,885 KB					
<b>Title:</b>					4THQM03 -	
<b>Title Link:</b>					<a href="https://geotracker.waterboards.ca.gov/regulators/deliverable_documents/4842945694/02%2D17%2D04%20Dec%2003%20GW%20Monitoring%2Epdf">https://geotracker.waterboards.ca.gov/regulators/deliverable_documents/4842945694/02%2D17%2D04%20Dec%2003%20GW%20Monitoring%2Epdf</a>	
<b>Type:</b>					MONITORING REPORT - QUARTERLY	
<b>Document Type:</b>	Monitoring Reports				<b>Submitted:</b>	
<b>Document Date:</b>	9/26/2003				<b>Submitted By:</b>	(REGULATOR)
<b>Size :</b>	10,724 KB					
<b>Title:</b>					JUNE 2003 GROUNDWATER MONITORING -	
<b>Title Link:</b>					<a href="https://geotracker.waterboards.ca.gov/regulators/deliverable_documents/5026829361/09%2D26%2D03%20June%2003%20GW%20Monitoring%2Epdf">https://geotracker.waterboards.ca.gov/regulators/deliverable_documents/5026829361/09%2D26%2D03%20June%2003%20GW%20Monitoring%2Epdf</a>	
<b>Type:</b>					MONITORING REPORT - QUARTERLY	
<b>Document Type:</b>	Monitoring Reports				<b>Submitted:</b>	
<b>Document Date:</b>	9/26/2003				<b>Submitted By:</b>	(REGULATOR)
<b>Size :</b>	620 KB					
<b>Title:</b>					GW MONITORING AND WELL INSTALLATION - MONITORING AND OW-6 INSTALLATION - REGULATOR RESPONSE	
<b>Title Link:</b>					<a href="https://geotracker.waterboards.ca.gov/regulators/deliverable_documents/4752347648/EC1%20Jun%202003%20gwm%5FMW6%2Epdf">https://geotracker.waterboards.ca.gov/regulators/deliverable_documents/4752347648/EC1%20Jun%202003%20gwm%5FMW6%2Epdf</a>	
<b>Type:</b>					MONITORING REPORT - OTHER	
<b>Document Type:</b>	Monitoring Reports				<b>Submitted:</b>	
<b>Document Date:</b>	3/14/2003				<b>Submitted By:</b>	(REGULATOR)
<b>Size :</b>	13,644 KB					

<b>Map Key</b>	<b>Number of Records</b>	<b>Direction</b>	<b>Distance (mi/ft)</b>	<b>Elev/Diff (ft)</b>	<b>Site</b>	<b>DB</b>
<b>Title:</b>					GROUNDWATER MONITORING REPORT -	
<b>Title Link:</b>					<a href="https://geotracker.waterboards.ca.gov/regulators/deliverable_documents/1940337955/03%2D14%2D03%20Groundwater%20Monitoring%2Epdf">https://geotracker.waterboards.ca.gov/regulators/deliverable_documents/1940337955/03%2D14%2D03%20Groundwater%20Monitoring%2Epdf</a>	
<b>Type:</b>					MONITORING REPORT - QUARTERLY	
<b>Document Type:</b>	Site Documents				<b>Submitted:</b>	
<b>Document Date:</b>	10/1/2002				<b>Submitted By:</b>	(REGULATOR)
<b>Size :</b>						
<b>Title:</b>					INFORMATION ABOUT CHEMICALS	
<b>Title Link:</b>					<a href="https://geotracker.waterboards.ca.gov/view_documents?global_id=SLT2O363253&amp;document_id=5785994">https://geotracker.waterboards.ca.gov/view_documents?global_id=SLT2O363253&amp;document_id=5785994</a>	
<b>Type:</b>					OTHER REPORT / DOCUMENT	
<b>Document Type:</b>	Monitoring Reports				<b>Submitted:</b>	
<b>Document Date:</b>	7/31/2002				<b>Submitted By:</b>	(REGULATOR)
<b>Size :</b>	10,197 KB					
<b>Title:</b>					2NDQM02 -	
<b>Title Link:</b>					<a href="https://geotracker.waterboards.ca.gov/regulators/deliverable_documents/7344297647/07%2D31%2D02%202ndQM02%2Epdf">https://geotracker.waterboards.ca.gov/regulators/deliverable_documents/7344297647/07%2D31%2D02%202ndQM02%2Epdf</a>	
<b>Type:</b>					MONITORING REPORT - QUARTERLY	
<b>Document Type:</b>	Monitoring Reports				<b>Submitted:</b>	
<b>Document Date:</b>	3/8/2002				<b>Submitted By:</b>	(REGULATOR)
<b>Size :</b>	1,963 KB					
<b>Title:</b>					3RDQM01 -	
<b>Title Link:</b>					<a href="https://geotracker.waterboards.ca.gov/regulators/deliverable_documents/7316831827/03%2D08%2D02%20Oct%201st%20GW%20Monitoring%2Epdf">https://geotracker.waterboards.ca.gov/regulators/deliverable_documents/7316831827/03%2D08%2D02%20Oct%201st%20GW%20Monitoring%2Epdf</a>	
<b>Type:</b>					MONITORING REPORT - QUARTERLY	
<b>Document Type:</b>	Monitoring Reports				<b>Submitted:</b>	
<b>Document Date:</b>	2/26/2002				<b>Submitted By:</b>	(REGULATOR)
<b>Size :</b>	8,068 KB					
<b>Title:</b>					3RDQM01 -	
<b>Title Link:</b>					<a href="https://geotracker.waterboards.ca.gov/regulators/deliverable_documents/7385024845/02%2D26%2D02%203rdQM01%2Epdf">https://geotracker.waterboards.ca.gov/regulators/deliverable_documents/7385024845/02%2D26%2D02%203rdQM01%2Epdf</a>	
<b>Type:</b>					MONITORING REPORT - QUARTERLY	
<b>Document Type:</b>	Monitoring Reports				<b>Submitted:</b>	
<b>Document Date:</b>	10/18/2001				<b>Submitted By:</b>	(REGULATOR)
<b>Size :</b>	7,449 KB					
<b>Title:</b>					2NDQM01 -	
<b>Title Link:</b>					<a href="https://geotracker.waterboards.ca.gov/regulators/deliverable_documents/4520261466/10%2D18%2D01%202ndQM01%2Epdf">https://geotracker.waterboards.ca.gov/regulators/deliverable_documents/4520261466/10%2D18%2D01%202ndQM01%2Epdf</a>	
<b>Type:</b>					MONITORING REPORT - QUARTERLY	
<b>Document Type:</b>	Site Documents				<b>Submitted:</b>	
<b>Document Date:</b>	7/12/2001				<b>Submitted By:</b>	(REGULATOR)
<b>Size :</b>						
<b>Title:</b>					LETTER RESPONSE TO REQUEST FOR WORK PLAN - REGULATOR RESPONSE	
<b>Title Link:</b>					<a href="https://geotracker.waterboards.ca.gov/view_documents?global_id=SLT2O363253&amp;document_id=5699033">https://geotracker.waterboards.ca.gov/view_documents?global_id=SLT2O363253&amp;document_id=5699033</a>	
<b>Type:</b>					CORRESPONDENCE	
<b>Document Type:</b>	Site Documents				<b>Submitted:</b>	
<b>Document Date:</b>	5/25/2001				<b>Submitted By:</b>	(REGULATOR)
<b>Size :</b>						
<b>Title:</b>					1STQM01	
<b>Title Link:</b>					<a href="https://geotracker.waterboards.ca.gov/view_documents?global_id=SLT2O363253&amp;document_id=5788028">https://geotracker.waterboards.ca.gov/view_documents?global_id=SLT2O363253&amp;document_id=5788028</a>	
<b>Type:</b>					OTHER REPORT / DOCUMENT	
<b>Document Type:</b>	Site Documents				<b>Submitted:</b>	
<b>Document Date:</b>	3/28/2001				<b>Submitted By:</b>	(REGULATOR)
<b>Size :</b>						
<b>Title:</b>					TECHNICAL CORRESPONDENCE ABOUT AIR QUALITY FROM CITY OF BERKELEY, BAAQMD, ELECTRO COATINGS, AND BEST ENVIRONMENTAL	
<b>Title Link:</b>					<a href="https://geotracker.waterboards.ca.gov/view_documents?global_id=SLT2O363253&amp;document_id=5789740">https://geotracker.waterboards.ca.gov/view_documents?global_id=SLT2O363253&amp;document_id=5789740</a>	
<b>Type:</b>					CORRESPONDENCE	
<b>Document Type:</b>	Monitoring Reports				<b>Submitted:</b>	
<b>Document Date:</b>	2/2/2001				<b>Submitted By:</b>	(REGULATOR)
<b>Size :</b>	7,720 KB					

<b>Map Key</b>	<b>Number of Records</b>	<b>Direction</b>	<b>Distance (mi/ft)</b>	<b>Elev/Diff (ft)</b>	<b>Site</b>	<b>DB</b>
<b>Title:</b>					QUARTERLY GROUNDWATER MONITORING -	
<b>Title Link:</b>					<a href="https://geotracker.waterboards.ca.gov/regulators/deliverable_documents/1229444742/02%2D02%2D01%20Quarterly%20Monitoring%2Epdf">https://geotracker.waterboards.ca.gov/regulators/deliverable_documents/1229444742/02%2D02%2D01%20Quarterly%20Monitoring%2Epdf</a>	
<b>Type:</b>					MONITORING REPORT - QUARTERLY	
<b>Document Type:</b>	Monitoring Reports				<b>Submitted:</b>	
<b>Document Date:</b>	11/14/2000				<b>Submitted By:</b>	(REGULATOR)
<b>Size :</b>	8,648 KB					
<b>Title:</b>					QUARTERLY GROUNDWATER MONITORING -	
<b>Title Link:</b>					<a href="https://geotracker.waterboards.ca.gov/regulators/deliverable_documents/2073881387/11%2D14%2D00%20Quarterly%20Monitoring%2Epdf">https://geotracker.waterboards.ca.gov/regulators/deliverable_documents/2073881387/11%2D14%2D00%20Quarterly%20Monitoring%2Epdf</a>	
<b>Type:</b>					MONITORING REPORT - QUARTERLY	
<b>Document Type:</b>	Site Documents				<b>Submitted:</b>	
<b>Document Date:</b>	9/7/2000				<b>Submitted By:</b>	DAVID TANOUYE (REGULATOR)
<b>Size :</b>						
<b>Title:</b>					NO FURTHER ACTION FOR 1401 PARK AVENUE PARCEL	
<b>Title Link:</b>					<a href="https://geotracker.waterboards.ca.gov/view_documents?global_id=SLT2O363253&amp;enforcement_id=6334986">https://geotracker.waterboards.ca.gov/view_documents?global_id=SLT2O363253&amp;enforcement_id=6334986</a>	
<b>Type:</b>					CLOSURE/NO FURTHER ACTION LETTER	
<b>Document Type:</b>	Site Documents				<b>Submitted:</b>	
<b>Document Date:</b>	8/22/2000				<b>Submitted By:</b>	DAVID TANOUYE (REGULATOR)
<b>Size :</b>						
<b>Title:</b>					RECISSION OF CLEANUP AND ABATEMENT ORDER 77-011	
<b>Title Link:</b>					<a href="https://geotracker.waterboards.ca.gov/view_documents?global_id=SLT2O363253&amp;enforcement_id=6334988">https://geotracker.waterboards.ca.gov/view_documents?global_id=SLT2O363253&amp;enforcement_id=6334988</a>	
<b>Type:</b>					RECISSION OF ENFORCEMENT ACTION	
<b>Document Type:</b>	Monitoring Reports				<b>Submitted:</b>	
<b>Document Date:</b>	8/16/2000				<b>Submitted By:</b>	(REGULATOR)
<b>Size :</b>	8,531 KB					
<b>Title:</b>					QUARTERLY GROUNDWATER MONITORING -	
<b>Title Link:</b>					<a href="https://geotracker.waterboards.ca.gov/regulators/deliverable_documents/1587736368/08%2D16%2D00%20Quarterly%20Monitoring%2Epdf">https://geotracker.waterboards.ca.gov/regulators/deliverable_documents/1587736368/08%2D16%2D00%20Quarterly%20Monitoring%2Epdf</a>	
<b>Type:</b>					MONITORING REPORT - QUARTERLY	
<b>Document Type:</b>	Site Documents				<b>Submitted:</b>	
<b>Document Date:</b>	8/11/2000				<b>Submitted By:</b>	DAVID TANOUYE (REGULATOR)
<b>Size :</b>						
<b>Title:</b>					REGULATORY STATUS	
<b>Title Link:</b>					<a href="https://geotracker.waterboards.ca.gov/view_documents?global_id=SLT2O363253&amp;enforcement_id=6334990">https://geotracker.waterboards.ca.gov/view_documents?global_id=SLT2O363253&amp;enforcement_id=6334990</a>	
<b>Type:</b>					TECHNICAL CORRESPONDENCE / ASSISTANCE / OTHER	
<b>Document Type:</b>	Monitoring Reports				<b>Submitted:</b>	
<b>Document Date:</b>	3/8/2000				<b>Submitted By:</b>	(REGULATOR)
<b>Size :</b>	6,477 KB					
<b>Title:</b>					QUARTERLY GROUNDWATER MONITORING -	
<b>Title Link:</b>					<a href="https://geotracker.waterboards.ca.gov/regulators/deliverable_documents/1868652164/03%2D08%2D00%20Quarterly%20Monitoring%2Epdf">https://geotracker.waterboards.ca.gov/regulators/deliverable_documents/1868652164/03%2D08%2D00%20Quarterly%20Monitoring%2Epdf</a>	
<b>Type:</b>					MONITORING REPORT - QUARTERLY	
<b>Document Type:</b>	Monitoring Reports				<b>Submitted:</b>	
<b>Document Date:</b>	1/14/2000				<b>Submitted By:</b>	ASHA TURMAN (REGULATOR)
<b>Size :</b>	7,275 KB					
<b>Title:</b>					OCTOBER 1999 QUARTERLY GROUNDWATER ANALYSIS -	
<b>Title Link:</b>					<a href="https://geotracker.waterboards.ca.gov/regulators/deliverable_documents/5984038412/oct99gwm%2Epdf">https://geotracker.waterboards.ca.gov/regulators/deliverable_documents/5984038412/oct99gwm%2Epdf</a>	
<b>Type:</b>					MONITORING REPORT - QUARTERLY	
<b>Document Type:</b>	Site Documents				<b>Submitted:</b>	
<b>Document Date:</b>	1/1/2000				<b>Submitted By:</b>	(REGULATOR)
<b>Size :</b>						
<b>Title:</b>					2000'S CORRESPONDENCE	
<b>Title Link:</b>					<a href="https://geotracker.waterboards.ca.gov/view_documents?global_id=SLT2O363253&amp;document_id=5789746">https://geotracker.waterboards.ca.gov/view_documents?global_id=SLT2O363253&amp;document_id=5789746</a>	
<b>Type:</b>					CORRESPONDENCE	
<b>Document Type:</b>	Site Documents				<b>Submitted:</b>	
<b>Document Date:</b>	1/1/2000				<b>Submitted By:</b>	(REGULATOR)
<b>Size :</b>						
<b>Title:</b>					WELL COMPLETION REPORTS	
<b>Title Link:</b>					<a href="https://geotracker.waterboards.ca.gov/view_documents?global_id=SLT2O363253&amp;document_id=5785986">https://geotracker.waterboards.ca.gov/view_documents?global_id=SLT2O363253&amp;document_id=5785986</a>	



Map Key	Number of Records	Direction	Distance (mi/ft)	Elev/Diff (ft)	Site	DB
<b>Type:</b>		OTHER REPORT / DOCUMENT				
<b>Document Type:</b>	Site Documents				<b>Submitted:</b>	
<b>Document Date:</b>	1/1/2000				<b>Submitted By:</b>	(REGULATOR)
<b>Size :</b>						
<b>Title:</b>	TECHNICAL CORRESPONDENCE (VARIOUS DOCUMENTS) - 12/1994 CITY OF BERKELEY LETTER TO DISCHARGER W/REQUIREMENT FOR WORK PLANS FOR:CHROMIUM 6 CONTAMINATION DELINEATION IN SOIL AND GW, FEASIBILITY STUDY FOR CORRECTIVE ACTIONS TO REMOVE CHROMIUM FROM SOIL AND GW, RISK ASSESSMENT, AND EVALUATION OF THE FACILITY STORM WATER POLLUTION PREVENTION PLAN.					
<b>Title Link:</b>	<a href="https://geotracker.waterboards.ca.gov/view_documents?global_id=SLT2O363253&amp;document_id=5786000">https://geotracker.waterboards.ca.gov/view_documents?global_id=SLT2O363253&amp;document_id=5786000</a>					
<b>Type:</b>	CORRESPONDENCE					
<b>Document Type:</b>	Site Documents				<b>Submitted:</b>	
<b>Document Date:</b>	1/1/2000				<b>Submitted By:</b>	(REGULATOR)
<b>Size :</b>						
<b>Title:</b>	UST RELATED DOCUMENTS					
<b>Title Link:</b>	<a href="https://geotracker.waterboards.ca.gov/view_documents?global_id=SLT2O363253&amp;document_id=5785998">https://geotracker.waterboards.ca.gov/view_documents?global_id=SLT2O363253&amp;document_id=5785998</a>					
<b>Type:</b>	OTHER REPORT / DOCUMENT					
<b>Document Type:</b>	Monitoring Reports				<b>Submitted:</b>	
<b>Document Date:</b>	9/27/1999				<b>Submitted By:</b>	(REGULATOR)
<b>Size :</b>	7,502 KB					
<b>Title:</b>	QUARTERLY GROUNDWATER MONITORING -					
<b>Title Link:</b>	<a href="https://geotracker.waterboards.ca.gov/regulators/deliverable_documents/8270815789/09%2D27%2D99%20Quarterly%20Monitoring%2Epdf">https://geotracker.waterboards.ca.gov/regulators/deliverable_documents/8270815789/09%2D27%2D99%20Quarterly%20Monitoring%2Epdf</a>					
<b>Type:</b>	MONITORING REPORT - QUARTERLY					
<b>Document Type:</b>	Monitoring Reports				<b>Submitted:</b>	
<b>Document Date:</b>	9/21/1999				<b>Submitted By:</b>	ASHA TURMAN (REGULATOR)
<b>Size :</b>	6,791 KB					
<b>Title:</b>	QUARTERLY MONITORING REPORT, MAY 1999 -					
<b>Title Link:</b>	<a href="https://geotracker.waterboards.ca.gov/regulators/deliverable_documents/2028822958/gwsamay1999%2Epdf">https://geotracker.waterboards.ca.gov/regulators/deliverable_documents/2028822958/gwsamay1999%2Epdf</a>					
<b>Type:</b>	MONITORING REPORT - QUARTERLY					
<b>Document Type:</b>	Monitoring Reports				<b>Submitted:</b>	
<b>Document Date:</b>	3/8/1999				<b>Submitted By:</b>	(REGULATOR)
<b>Size :</b>	4,699 KB					
<b>Title:</b>	QUARTERLY GROUNDWATER MONITORING -					
<b>Title Link:</b>	<a href="https://geotracker.waterboards.ca.gov/regulators/deliverable_documents/3939222574/03%2D08%2D99%20Quarterly%20Monitoring%2Epdf">https://geotracker.waterboards.ca.gov/regulators/deliverable_documents/3939222574/03%2D08%2D99%20Quarterly%20Monitoring%2Epdf</a>					
<b>Type:</b>	MONITORING REPORT - QUARTERLY					
<b>Document Type:</b>	Site Documents				<b>Submitted:</b>	
<b>Document Date:</b>	1/12/1999				<b>Submitted By:</b>	(REGULATOR)
<b>Size :</b>						
<b>Title:</b>	QUARTERLY GROUNDWATER SAMPLING					
<b>Title Link:</b>	<a href="https://geotracker.waterboards.ca.gov/view_documents?global_id=SLT2O363253&amp;document_id=5786039">https://geotracker.waterboards.ca.gov/view_documents?global_id=SLT2O363253&amp;document_id=5786039</a>					
<b>Type:</b>	OTHER REPORT / DOCUMENT					
<b>Document Type:</b>	Monitoring Reports				<b>Submitted:</b>	
<b>Document Date:</b>	10/5/1998				<b>Submitted By:</b>	(REGULATOR)
<b>Size :</b>	6,298 KB					
<b>Title:</b>	QUARTERLY GROUNDWATER MONITORING -					
<b>Title Link:</b>	<a href="https://geotracker.waterboards.ca.gov/regulators/deliverable_documents/7366210758/10%2D05%2D98%20Quarterly%20Monitoring%2Epdf">https://geotracker.waterboards.ca.gov/regulators/deliverable_documents/7366210758/10%2D05%2D98%20Quarterly%20Monitoring%2Epdf</a>					
<b>Type:</b>	MONITORING REPORT - QUARTERLY					
<b>Document Type:</b>	Site Documents				<b>Submitted:</b>	
<b>Document Date:</b>	5/7/1998				<b>Submitted By:</b>	(REGULATOR)
<b>Size :</b>						
<b>Title:</b>	APPLICATIONS FOR MONITORING WELLS AND INJECTION POINTS					
<b>Title Link:</b>	<a href="https://geotracker.waterboards.ca.gov/view_documents?global_id=SLT2O363253&amp;enforcement_id=6182687">https://geotracker.waterboards.ca.gov/view_documents?global_id=SLT2O363253&amp;enforcement_id=6182687</a>					
<b>Type:</b>	TECHNICAL CORRESPONDENCE / ASSISTANCE / OTHER					
<b>Document Type:</b>	Monitoring Reports				<b>Submitted:</b>	
<b>Document Date:</b>	4/28/1998				<b>Submitted By:</b>	(REGULATOR)
<b>Size :</b>	4,608 KB					
<b>Title:</b>	QUARTERLY GROUNDWATER MONITORING -					

<b>Map Key</b>	<b>Number of Records</b>	<b>Direction</b>	<b>Distance (mi/ft)</b>	<b>Elev/Diff (ft)</b>	<b>Site</b>	<b>DB</b>
<b>Title Link:</b>					https://geotracker.waterboards.ca.gov/regulators/deliverable_documents/8754530191/04%2D28%2D98%20Quarterly%20Monitoring%2Epdf	
<b>Type:</b>					MONITORING REPORT - QUARTERLY	
<b>Document Type:</b>	Site Documents				<b>Submitted:</b>	
<b>Document Date:</b>	3/2/1998				<b>Submitted By:</b>	(REGULATOR)
<b>Size :</b>						
<b>Title:</b>					REVISED CORRECTIVE ACTION PLAN	
<b>Title Link:</b>					https://geotracker.waterboards.ca.gov/view_documents?global_id=SLT2O363253&document_id=5786050	
<b>Type:</b>					CORRECTIVE ACTION PLAN / REMEDIAL ACTION PLAN	
<b>Document Type:</b>	Site Documents				<b>Submitted:</b>	
<b>Document Date:</b>	1/26/1998				<b>Submitted By:</b>	(REGULATOR)
<b>Size :</b>						
<b>Title:</b>					REVIEW OF WORKPLAN AND REMEDIAL TECHNOLOGY PROPOSED	
<b>Title Link:</b>					https://geotracker.waterboards.ca.gov/view_documents?global_id=SLT2O363253&document_id=5786044	
<b>Type:</b>					OTHER REPORT / DOCUMENT	
<b>Document Type:</b>	Monitoring Reports				<b>Submitted:</b>	
<b>Document Date:</b>	1/21/1998				<b>Submitted By:</b>	(REGULATOR)
<b>Size :</b>	3,523 KB					
<b>Title:</b>					QUARTERLY GROUNDWATER MONITORING -	
<b>Title Link:</b>					https://geotracker.waterboards.ca.gov/regulators/deliverable_documents/3624326944/01%2D21%2D98%20quarterly%20monitoring%2Epdf	
<b>Type:</b>					MONITORING REPORT - QUARTERLY	
<b>Document Type:</b>	Site Documents				<b>Submitted:</b>	
<b>Document Date:</b>	1/12/1998				<b>Submitted By:</b>	(REGULATOR)
<b>Size :</b>						
<b>Title:</b>					VARIOUS PERMIT RELATED CORRESPONDENCE FROM THE 1990'S	
<b>Title Link:</b>					https://geotracker.waterboards.ca.gov/view_documents?global_id=SLT2O363253&document_id=5789747	
<b>Type:</b>					CORRESPONDENCE	
<b>Document Type:</b>	Monitoring Reports				<b>Submitted:</b>	
<b>Document Date:</b>	11/21/1997				<b>Submitted By:</b>	(REGULATOR)
<b>Size :</b>	5,477 KB					
<b>Title:</b>					GROUNDWATER MONITORING REPORT -	
<b>Title Link:</b>					https://geotracker.waterboards.ca.gov/regulators/deliverable_documents/2602401554/11%2D21%2D97%20GW%20Sampling%2Epdf	
<b>Type:</b>					MONITORING REPORT - QUARTERLY	
<b>Document Type:</b>	Site Documents				<b>Submitted:</b>	
<b>Document Date:</b>	11/12/1997				<b>Submitted By:</b>	(REGULATOR)
<b>Size :</b>						
<b>Title:</b>					CORRECTIVE ACTION WORKPLAN	
<b>Title Link:</b>					https://geotracker.waterboards.ca.gov/view_documents?global_id=SLT2O363253&document_id=5786082	
<b>Type:</b>					CORRECTIVE ACTION PLAN / REMEDIAL ACTION PLAN	
<b>Document Type:</b>	Site Documents				<b>Submitted:</b>	
<b>Document Date:</b>	10/2/1997				<b>Submitted By:</b>	(REGULATOR)
<b>Size :</b>						
<b>Title:</b>					HEXAVALENT CHROMIUM DATA	
<b>Title Link:</b>					https://geotracker.waterboards.ca.gov/view_documents?global_id=SLT2O363253&document_id=5789744	
<b>Type:</b>					OTHER REPORT / DOCUMENT	
<b>Document Type:</b>	Monitoring Reports				<b>Submitted:</b>	
<b>Document Date:</b>	9/12/1997				<b>Submitted By:</b>	(REGULATOR)
<b>Size :</b>	6,463 KB					
<b>Title:</b>					QUARTERLY GROUNDWATER MONITORING -	
<b>Title Link:</b>					https://geotracker.waterboards.ca.gov/regulators/deliverable_documents/1477598428/09%2D12%2D97%20Quarterly%20Monitoring%20Results%2Epdf	
<b>Type:</b>					MONITORING REPORT - QUARTERLY	
<b>Document Type:</b>	Site Documents				<b>Submitted:</b>	
<b>Document Date:</b>	9/11/1997				<b>Submitted By:</b>	(REGULATOR)
<b>Size :</b>						
<b>Title:</b>					CORRECTIVE ACTION PLAN	
<b>Title Link:</b>					https://geotracker.waterboards.ca.gov/view_documents?global_id=SLT2O363253&document_id=5786069	
<b>Type:</b>					CORRECTIVE ACTION PLAN / REMEDIAL ACTION PLAN	

<b>Map Key</b>	<b>Number of Records</b>	<b>Direction</b>	<b>Distance (mi/ft)</b>	<b>Elev/Diff (ft)</b>	<b>Site</b>	<b>DB</b>
<b>Document Type:</b>	Site Documents				<b>Submitted:</b>	
<b>Document Date:</b>	7/30/1997				<b>Submitted By:</b>	(REGULATOR)
<b>Size :</b>						
<b>Title:</b>	REQUEST FOR CORRECTIVE ACTION PLAN					
<b>Title Link:</b>	<a href="https://geotracker.waterboards.ca.gov/view_documents?global_id=SLT2O363253&amp;enforcement_id=6181160">https://geotracker.waterboards.ca.gov/view_documents?global_id=SLT2O363253&amp;enforcement_id=6181160</a>					
<b>Type:</b>	STAFF LETTER					
<b>Document Type:</b>	Monitoring Reports				<b>Submitted:</b>	
<b>Document Date:</b>	7/18/1997				<b>Submitted By:</b>	(REGULATOR)
<b>Size :</b>	6,054 KB					
<b>Title:</b>	GROUNDWATER SAMPLING RESULTS -					
<b>Title Link:</b>	<a href="https://geotracker.waterboards.ca.gov/regulators/deliverable_documents/5938969254/07%2D18%2D97%20GW%20Sampling%20Results%2Epdf">https://geotracker.waterboards.ca.gov/regulators/deliverable_documents/5938969254/07%2D18%2D97%20GW%20Sampling%20Results%2Epdf</a>					
<b>Type:</b>	MONITORING REPORT - QUARTERLY					
<b>Document Type:</b>	Monitoring Reports				<b>Submitted:</b>	
<b>Document Date:</b>	1/16/1997				<b>Submitted By:</b>	(REGULATOR)
<b>Size :</b>	5,467 KB					
<b>Title:</b>	QUARTERLY GOUNDWATER MONITORING RESULTS -					
<b>Title Link:</b>	<a href="https://geotracker.waterboards.ca.gov/regulators/deliverable_documents/5956312417/01%2D16%2D97%20Quarterly%20Monitoring%20Results%2Epdf">https://geotracker.waterboards.ca.gov/regulators/deliverable_documents/5956312417/01%2D16%2D97%20Quarterly%20Monitoring%20Results%2Epdf</a>					
<b>Type:</b>	MONITORING REPORT - QUARTERLY					
<b>Document Type:</b>	Monitoring Reports				<b>Submitted:</b>	
<b>Document Date:</b>	10/15/1996				<b>Submitted By:</b>	(REGULATOR)
<b>Size :</b>	3,374 KB					
<b>Title:</b>	QUARTERLY GROUNDWATER MONITORING -					
<b>Title Link:</b>	<a href="https://geotracker.waterboards.ca.gov/regulators/deliverable_documents/6548965275/10%2D15%2D96%20Quarterly%20Monitoring%2Epdf">https://geotracker.waterboards.ca.gov/regulators/deliverable_documents/6548965275/10%2D15%2D96%20Quarterly%20Monitoring%2Epdf</a>					
<b>Type:</b>	MONITORING REPORT - QUARTERLY					
<b>Document Type:</b>	Site Documents				<b>Submitted:</b>	
<b>Document Date:</b>	9/3/1996				<b>Submitted By:</b>	DAVID TANOUYE (REGULATOR)
<b>Size :</b>						
<b>Title:</b>	APPROVAL OF WORKPLAN FOR RISK ASSESSMENT					
<b>Title Link:</b>	<a href="https://geotracker.waterboards.ca.gov/view_documents?global_id=SLT2O363253&amp;enforcement_id=6335491">https://geotracker.waterboards.ca.gov/view_documents?global_id=SLT2O363253&amp;enforcement_id=6335491</a>					
<b>Type:</b>	STAFF LETTER					
<b>Document Type:</b>	Monitoring Reports				<b>Submitted:</b>	
<b>Document Date:</b>	7/13/1996				<b>Submitted By:</b>	(REGULATOR)
<b>Size :</b>	4,381 KB					
<b>Title:</b>	QUARTERLY GROUNDWATER MONITORING -					
<b>Title Link:</b>	<a href="https://geotracker.waterboards.ca.gov/regulators/deliverable_documents/6090992569/07%2D13%2D96%20Quarterly%20Monitoring%2Epdf">https://geotracker.waterboards.ca.gov/regulators/deliverable_documents/6090992569/07%2D13%2D96%20Quarterly%20Monitoring%2Epdf</a>					
<b>Type:</b>	MONITORING REPORT - QUARTERLY					
<b>Document Type:</b>	Monitoring Reports				<b>Submitted:</b>	
<b>Document Date:</b>	4/2/1996				<b>Submitted By:</b>	(REGULATOR)
<b>Size :</b>	5,260 KB					
<b>Title:</b>	QUARTERLY GROUNDWATER MONITORING -					
<b>Title Link:</b>	<a href="https://geotracker.waterboards.ca.gov/regulators/deliverable_documents/7640202164/04%2D02%2D96%20Quarterly%20Monitoring%2Epdf">https://geotracker.waterboards.ca.gov/regulators/deliverable_documents/7640202164/04%2D02%2D96%20Quarterly%20Monitoring%2Epdf</a>					
<b>Type:</b>	MONITORING REPORT - QUARTERLY					
<b>Document Type:</b>	Monitoring Reports				<b>Submitted:</b>	
<b>Document Date:</b>	1/17/1996				<b>Submitted By:</b>	(REGULATOR)
<b>Size :</b>	6,305 KB					
<b>Title:</b>	QUARTERLY GROUNDWATER MONITORING -					
<b>Title Link:</b>	<a href="https://geotracker.waterboards.ca.gov/regulators/deliverable_documents/7961591958/01%2D17%2D96%20Quarterly%20Monitoring%2Epdf">https://geotracker.waterboards.ca.gov/regulators/deliverable_documents/7961591958/01%2D17%2D96%20Quarterly%20Monitoring%2Epdf</a>					
<b>Type:</b>	MONITORING REPORT - QUARTERLY					
<b>Document Type:</b>	Site Documents				<b>Submitted:</b>	
<b>Document Date:</b>	12/23/1995				<b>Submitted By:</b>	(REGULATOR)
<b>Size :</b>						
<b>Title:</b>	HUMAN HEALTH RISK ASSESSMENT WORKPLAN					
<b>Title Link:</b>	<a href="https://geotracker.waterboards.ca.gov/view_documents?global_id=SLT2O363253&amp;document_id=5786086">https://geotracker.waterboards.ca.gov/view_documents?global_id=SLT2O363253&amp;document_id=5786086</a>					
<b>Type:</b>	OTHER WORKPLAN					

<b>Map Key</b>	<b>Number of Records</b>	<b>Direction</b>	<b>Distance (mi/ft)</b>	<b>Elev/Diff (ft)</b>	<b>Site</b>	<b>DB</b>
<b>Document Type:</b>	Monitoring Reports				<b>Submitted:</b>	
<b>Document Date:</b>	10/5/1995				<b>Submitted By:</b>	(REGULATOR)
<b>Size :</b>	5,366 KB					
<b>Title:</b>	GROUNDWATER SAMPLING -					
<b>Title Link:</b>	<a href="https://geotracker.waterboards.ca.gov/regulators/deliverable_documents/1486897110/10%2D05%2D95%20GW%20Sampling%2Epdf">https://geotracker.waterboards.ca.gov/regulators/deliverable_documents/1486897110/10%2D05%2D95%20GW%20Sampling%2Epdf</a>					
<b>Type:</b>	MONITORING REPORT - QUARTERLY					
<b>Document Type:</b>	Site Documents				<b>Submitted:</b>	
<b>Document Date:</b>	6/29/1995				<b>Submitted By:</b>	(REGULATOR)
<b>Size :</b>						
<b>Title:</b>	SOIL AND GROUNDWATER INVESTIGATION					
<b>Title Link:</b>	<a href="https://geotracker.waterboards.ca.gov/view_documents?global_id=SLT2O363253&amp;document_id=5786063">https://geotracker.waterboards.ca.gov/view_documents?global_id=SLT2O363253&amp;document_id=5786063</a>					
<b>Type:</b>	OTHER REPORT / DOCUMENT					
<b>Document Type:</b>	Site Documents				<b>Submitted:</b>	
<b>Document Date:</b>	5/7/1995				<b>Submitted By:</b>	DAVID TANOUYE (REGULATOR)
<b>Size :</b>						
<b>Title:</b>	TANK INTEGRITY AND LEAK DETECTION EVALUATION					
<b>Title Link:</b>	<a href="https://geotracker.waterboards.ca.gov/view_documents?global_id=SLT2O363253&amp;document_id=5942567">https://geotracker.waterboards.ca.gov/view_documents?global_id=SLT2O363253&amp;document_id=5942567</a>					
<b>Type:</b>	OTHER REPORT / DOCUMENT					
<b>Document Type:</b>	Site Documents				<b>Submitted:</b>	
<b>Document Date:</b>	4/28/1995				<b>Submitted By:</b>	(REGULATOR)
<b>Size :</b>						
<b>Title:</b>	ACTION PLAN FOR SOIL AND GROUNDWATER INVESTIGATION 4/28/1995					
<b>Title Link:</b>	<a href="https://geotracker.waterboards.ca.gov/view_documents?global_id=SLT2O363253&amp;document_id=5786058">https://geotracker.waterboards.ca.gov/view_documents?global_id=SLT2O363253&amp;document_id=5786058</a>					
<b>Type:</b>	OTHER REPORT / DOCUMENT					
<b>Document Type:</b>	Site Documents				<b>Submitted:</b>	
<b>Document Date:</b>	3/20/1995				<b>Submitted By:</b>	DAVID TANOUYE (REGULATOR)
<b>Size :</b>						
<b>Title:</b>	SAMPLE ANALYTICAL DATA					
<b>Title Link:</b>	<a href="https://geotracker.waterboards.ca.gov/view_documents?global_id=SLT2O363253&amp;document_id=5942568">https://geotracker.waterboards.ca.gov/view_documents?global_id=SLT2O363253&amp;document_id=5942568</a>					
<b>Type:</b>	OTHER REPORT / DOCUMENT					
<b>Document Type:</b>	Site Documents				<b>Submitted:</b>	
<b>Document Date:</b>	2/20/1995				<b>Submitted By:</b>	(REGULATOR)
<b>Size :</b>						
<b>Title:</b>	WORKPLAN TO DESCRIBE BEHAVIOIR OF HEXAVALENT CHROMIUM PLUME					
<b>Title Link:</b>	<a href="https://geotracker.waterboards.ca.gov/view_documents?global_id=SLT2O363253&amp;document_id=5786049">https://geotracker.waterboards.ca.gov/view_documents?global_id=SLT2O363253&amp;document_id=5786049</a>					
<b>Type:</b>	OTHER REPORT / DOCUMENT					
<b>Document Type:</b>	Site Documents				<b>Submitted:</b>	
<b>Document Date:</b>	2/7/1995				<b>Submitted By:</b>	(REGULATOR)
<b>Size :</b>						
<b>Title:</b>	STORMWATER MONITORING PLAN					
<b>Title Link:</b>	<a href="https://geotracker.waterboards.ca.gov/view_documents?global_id=SLT2O363253&amp;document_id=5785989">https://geotracker.waterboards.ca.gov/view_documents?global_id=SLT2O363253&amp;document_id=5785989</a>					
<b>Type:</b>	OTHER REPORT / DOCUMENT					
<b>Document Type:</b>	Site Documents				<b>Submitted:</b>	
<b>Document Date:</b>	1/11/1995				<b>Submitted By:</b>	(REGULATOR)
<b>Size :</b>						
<b>Title:</b>	RESPONSE TO LETTER					
<b>Title Link:</b>	<a href="https://geotracker.waterboards.ca.gov/view_documents?global_id=SLT2O363253&amp;document_id=5786038">https://geotracker.waterboards.ca.gov/view_documents?global_id=SLT2O363253&amp;document_id=5786038</a>					
<b>Type:</b>	CORRESPONDENCE					
<b>Document Type:</b>	Site Documents				<b>Submitted:</b>	
<b>Document Date:</b>	12/15/1994				<b>Submitted By:</b>	BONNIE LAM (REGULATOR)
<b>Size :</b>						
<b>Title:</b>	ELECTRO COATINGS - DEPOSIT CHECK AND ADDRESS CHANGE - DECEMBER 13, 1994					
<b>Title Link:</b>	<a href="https://geotracker.waterboards.ca.gov/view_documents?global_id=SLT2O363253&amp;document_id=5865888">https://geotracker.waterboards.ca.gov/view_documents?global_id=SLT2O363253&amp;document_id=5865888</a>					
<b>Type:</b>	CORRESPONDENCE					
<b>Document Type:</b>	Site Documents				<b>Submitted:</b>	
<b>Document Date:</b>	12/5/1994				<b>Submitted By:</b>	(REGULATOR)
<b>Size :</b>						
<b>Title:</b>	ASSESSMENT OF SOIL AND GROUNDWATER ADDENDUM					

<b>Map Key</b>	<b>Number of Records</b>	<b>Direction</b>	<b>Distance (mi/ft)</b>	<b>Elev/Diff (ft)</b>	<b>Site</b>	<b>DB</b>
<b>Title Link:</b> <b>Type:</b>					https://geotracker.waterboards.ca.gov/view_documents?global_id=SLT2O363253&document_id=5785996 OTHER REPORT / DOCUMENT	
<b>Document Type:</b> <b>Document Date:</b> <b>Size :</b> <b>Title:</b> <b>Title Link:</b> <b>Type:</b>	Site Documents 11/7/1994				<b>Submitted:</b> <b>Submitted By:</b> BONNIE LAM (REGULATOR)  EMERGENCY AND TOXICS MANAGEMENT - CITY OF BERKELEY - PROOF OF SERVICE https://geotracker.waterboards.ca.gov/view_documents?global_id=SLT2O363253&document_id=5865886 OTHER REPORT / DOCUMENT	
<b>Document Type:</b> <b>Document Date:</b> <b>Size :</b> <b>Title:</b> <b>Title Link:</b> <b>Type:</b>	Site Documents 10/4/1994				<b>Submitted:</b> <b>Submitted By:</b> (REGULATOR)  ASSESSMENT OF SOIL AND GROUNDWATER https://geotracker.waterboards.ca.gov/view_documents?global_id=SLT2O363253&document_id=5785995 OTHER REPORT / DOCUMENT	
<b>Document Type:</b> <b>Document Date:</b> <b>Size :</b> <b>Title:</b> <b>Title Link:</b> <b>Type:</b>	Site Documents 7/6/1994				<b>Submitted:</b> <b>Submitted By:</b> (REGULATOR)  WORKPLAN TO DELINEATE CHROMIUM IN GROUNDWATER https://geotracker.waterboards.ca.gov/view_documents?global_id=SLT2O363253&document_id=5785991 OTHER WORKPLAN	
<b>Document Type:</b> <b>Document Date:</b> <b>Size :</b> <b>Title:</b> <b>Title Link:</b> <b>Type:</b>	Site Documents 6/21/1994				<b>Submitted:</b> <b>Submitted By:</b> (REGULATOR)  CORRESPONDENCE https://geotracker.waterboards.ca.gov/view_documents?global_id=SLT2O363253&document_id=5786060 CORRESPONDENCE	
<b>Document Type:</b> <b>Document Date:</b> <b>Size :</b> <b>Title:</b> <b>Title Link:</b> <b>Type:</b>	Site Documents 4/25/1994				<b>Submitted:</b> <b>Submitted By:</b> (REGULATOR)  INSPECTION OF CONCRETE FLOOR IN CHROME AND COPPER PLATING AREAS https://geotracker.waterboards.ca.gov/view_documents?global_id=SLT2O363253&document_id=5786056 OTHER REPORT / DOCUMENT	
<b>Document Type:</b> <b>Document Date:</b> <b>Size :</b> <b>Title:</b> <b>Title Link:</b> <b>Type:</b>	Site Documents 8/16/1993				<b>Submitted:</b> <b>Submitted By:</b> (REGULATOR)  WORKPLAN TO INITIALLY ASSESS SOIL AND GROUNDWATER https://geotracker.waterboards.ca.gov/view_documents?global_id=SLT2O363253&document_id=5785992 OTHER WORKPLAN	
<b>Document Type:</b> <b>Document Date:</b> <b>Size :</b> <b>Title:</b> <b>Title Link:</b> <b>Type:</b>	Site Documents 8/30/1991				<b>Submitted:</b> <b>Submitted By:</b> (REGULATOR)  PHASE I ESA https://geotracker.waterboards.ca.gov/view_documents?global_id=SLT2O363253&document_id=5785993 OTHER REPORT / DOCUMENT	
<b>Document Type:</b> <b>Document Date:</b> <b>Size :</b> <b>Title:</b> <b>Title Link:</b> <b>Type:</b>	Site Documents 7/11/1991				<b>Submitted:</b> <b>Submitted By:</b> BONNIE LAM (REGULATOR)  ELECTRO COATINGS - REQUEST FOR TIME EXTENSION TO COMPLETE SITE ASSESSMENT - JULY 11, 1991 https://geotracker.waterboards.ca.gov/view_documents?global_id=SLT2O363253&document_id=5865887 CORRESPONDENCE	
<b>Document Type:</b> <b>Document Date:</b> <b>Size :</b> <b>Title:</b> <b>Title Link:</b> <b>Type:</b>	Site Documents 5/15/1990				<b>Submitted:</b> <b>Submitted By:</b> (REGULATOR)  HAZARDOUS WASTE GENERATOR OFFICIAL INSPECTION REPORTS https://geotracker.waterboards.ca.gov/view_documents?global_id=SLT2O363253&enforcement_id=6182688 SITE VISIT / INSPECTION / SAMPLING	
<b>Document Type:</b> <b>Document Date:</b>	Site Documents 4/11/1990				<b>Submitted:</b> <b>Submitted By:</b> BONNIE LAM (REGULATOR)	

Map Key	Number of Records	Direction	Distance (mi/ft)	Elev/Diff (ft)	Site	DB
---------	-------------------	-----------	------------------	----------------	------	----

**Size :**  
**Title:** NOTICE OF HEARING UPON APPLICATIONS FOR COMPENSATION - APRIL 11, 1990  
**Title Link:** [https://geotracker.waterboards.ca.gov/view\\_documents?global\\_id=SLT2O363253&document\\_id=5865885](https://geotracker.waterboards.ca.gov/view_documents?global_id=SLT2O363253&document_id=5865885)  
**Type:** OTHER REPORT / DOCUMENT

**Document Type:** Site Documents **Submitted:**  
**Document Date:** 1/1/1990 **Submitted By:** (REGULATOR)

**Size :**  
**Title:** 1990'S CORREPENDENCE  
**Title Link:** [https://geotracker.waterboards.ca.gov/view\\_documents?global\\_id=SLT2O363253&document\\_id=5789745](https://geotracker.waterboards.ca.gov/view_documents?global_id=SLT2O363253&document_id=5789745)  
**Type:** CORRESPONDENCE

**Document Type:** Site Documents **Submitted:**  
**Document Date:** 10/28/1981 **Submitted By:** (REGULATOR)

**Size :**  
**Title:** HAZARDOUS SPILL INCIDENTS AT ELECTRO-COATINGS  
**Title Link:** [https://geotracker.waterboards.ca.gov/view\\_documents?global\\_id=SLT2O363253&document\\_id=5788696](https://geotracker.waterboards.ca.gov/view_documents?global_id=SLT2O363253&document_id=5788696)  
**Type:** OTHER REPORT / DOCUMENT

**Document Type:** Site Documents **Submitted:**  
**Document Date:** 10/28/1981 **Submitted By:** (REGULATOR)

**Size :**  
**Title:** HAZARDOUS SPILL INCIDENT AT ELECTRO-COATINGS  
**Title Link:** [https://geotracker.waterboards.ca.gov/view\\_documents?global\\_id=SLT2O363253&document\\_id=5789742](https://geotracker.waterboards.ca.gov/view_documents?global_id=SLT2O363253&document_id=5789742)  
**Type:** OTHER REPORT / DOCUMENT

**Sites from GeoTracker Search - Cleanup Status History (as of Feb 24, 2020)**

**Status:** Open - Verification Monitoring  
**Date :** 7/2/2013

**Status:** Open - Case Begin Date  
**Date :** 3/8/2001

**Status:** Open - Site Assessment  
**Date :** 3/8/2001

<a href="#">13</a>	6 of 18	E	0.01 / 56.84	38.21 / 6	<b>ELECTRO-COATING INC - PLANT 21 893 CARLETON STREET BERKELEY CA 94710</b>	<b>ENVIROSTOR</b>
--------------------	---------	---	--------------	-----------	---	-------------------

<b>Estor/EPA ID:</b> 01340001	<b>Assembly District:</b> 15
<b>Site Code:</b> 200031	<b>Senate District:</b> 09
<b>Nat Priority List:</b> NO	<b>Permit Renewal Lead:</b>
<b>APN:</b> 54-1770-2-2	<b>Public Partici Spclst:</b>
<b>Census Tract:</b> 6001422000	<b>Project Manager:</b>
<b>Site Type:</b> * HISTORICAL	<b>County:</b> ALAMEDA
<b>Address Description:</b> 893 CARLETON STREET	<b>Latitude:</b> 37.8572070760695
<b>Office:</b> CLEANUP BERKELEY	<b>Longitude:</b> -122.29340899458
<b>Special Program:</b> * CERC2	<b>Acres:</b> NONE SPECIFIED
<b>Funding:</b>	<b>Supervisor:</b>
<b>Cleanup Status:</b> REFER: OTHER AGENCY AS OF 10/21/1987	
<b>Cleanup Oversight Agencies:</b> NONE SPECIFIED	
<b>School District:</b>	
<b>Past Use that Caused Contam:</b> NONE SPECIFIED	
<b>Potential Media Affected:</b> NONE SPECIFIED	
<b>Potential Contamin of Concern:</b>	

ACID SOLUTION 2->PH WITH METALS, HALOGENATED SOLVENTS, METALS - SLUDGE, SLUDGE - DEGREASING

**Site History:**

Electro-Coatings, Inc. (ECI) has been operating on the northwest corner of 7th and Carleton Streets in Berkeley, Alameda County since May 1964. The Site is located 18,000 feet east of Aquatic Park and is approximately 1/2 mile east of San Francisco Bay. The surrounding area is zoned for manufacturing and the nearest residential area is approximately 1,000 feet from the site. The property is currently owned by Electro-Coatings, Inc., which is located in Texas. Electro Coatings, Inc., a wholly owned subsidiary of Electro-Coatings Industries Inc. purchased the property in 1984 from the

Map Key	Number of Records	Direction	Distance (mi/ft)	Elev/Diff (ft)	Site	DB
---------	-------------------	-----------	------------------	----------------	------	----

Mechanics Bank of Richmond, who acted as Trustee under the will fo Dannie C. Harrington, who died in 1975. Harrington Investment Corporation had purchased the property in 1960. In May 1986, ECI filed for bankruptcy under Chapter 11. U.S. Bankruptcy Code. ECI conducted machining and eletroplating operations, which involves the use of re-circulating plating baths (currently triple contained concrete vaults lined with polypropylene). 50/50 mix of chromic acid and water were spilled. On October 7, 1981 rains filled a catch panel on the scrubber unit and released chromic acid to the street gutters and storm drain. Subsequent groundwater monitoring revealed chromium and hexavalent chromium in on-site and off-site monitoring wells. In March 1998, a Corrective Action Plan (CAP) was submitted to the City of Berkeley, Toxics Managment Division ("City"). Following approval of the revised CAP, groundwater remediation was initiated, using the application of a molasses mixture to subsurface via injection or monitoring wells. Subsequently, the molasses was swithed to a proprietary In-situ Reductive Zone Technology (IRZ) remediation solution (cheese whey). Injection events into eight onsite injection points were completed in December '98 and April '99, with an additional limited event following in December 2002. Remediation has significantly decreased, and in some cases, eliminated chromium and hexavalent chromium in on-site and off-site monitoring wells. Concentrations of hexavalent chromium dropped in an on-site monitoring well, from 46,000 ppb in February 1999, to 150 ppb in December 2002, and in another well, from 620,000 ppb in November 1999 to < 10 ppb in December 2002. Most recently, a proposed installation of an additional monitoring well downgradient of the ECI facility, as requested by the City. AS of September 2003, Electro-Coatings is in the process of obtaining a well permit for the installation of this additional well.

**Status:** REFER: OTHER AGENCY  
**A2 Program Type:** HISTORICAL  
**CalEnviroScreen Score:** 76-80%  
**Summary Link:** [http://www.envirostor.dtsc.ca.gov/public/profile\\_report?global\\_id=01340001](http://www.envirostor.dtsc.ca.gov/public/profile_report?global_id=01340001)

**Completed Activities**

**Title:** Site Screening  
**Title Link:**  
**Area Name:**  
**Area Link:**  
**Sub Area:**  
**Sub Area Link:**  
**Document Type:** Site Screening  
**Date Completed:** 3/26/1993  
**Comments:** This facility is a possible source for the Cr(VI) found in groundwater below a neighboring facility (Macauley Foundry, 811 Carleton, Berkeley). There is no on-site data available Chromium was found at up to 60ppm in soil and 30 ppm in groundwater at the Macauley facility. The site appears to have no exposed soil, all areas not covered by the building appear to be paved. This facility has a sister facility in Emeryville at 1401 Park St., which has soil and groundwater contaminated with chromium and TCE. A former employee of th city of Berkeley said he believed that in the past the facility disposed of wastes into the ground. The only known use of groundwater in the immediate vicinity id for indust- rial purposes, according to the the well inventory provided the Alameda County Public Works Dept. A hazard ranking pack age will be prepared.

**Title:** Preliminary Assessment Report  
**Title Link:**  
**Area Name:**  
**Area Link:**  
**Sub Area:**  
**Sub Area Link:**  
**Document Type:** Preliminary Assessment Report  
**Date Completed:** 10/21/1987  
**Comments:** Preliminary Assessment Done: Recommend Site Inspection (low (priority) -- owner in Chapter 11 Facility has a history of numerous spills of hazardous waste to soil.

<a href="#">13</a>	7 of 18	E	0.01 / 56.84	38.21 / 6	<b>ELECTRO-COATINGS OF CALIFORNIA INC 893 CARLETON ST BERKELEY CA 947100000</b>	HAZNET
--------------------	---------	---	--------------	-----------	---	--------

<b>SIC Code:</b>	3399,3471	<b>Mailing City:</b>	BERKELEY
<b>NAICS Code:</b>	332813	<b>Mailing State:</b>	CA
<b>EPA ID:</b>	CAD009116211	<b>Mailing Zip:</b>	947100000
<b>Create Date:</b>	7/23/1982	<b>Region Code:</b>	2
<b>Fac Act Ind:</b>	Yes	<b>Owner Name:</b>	ELECTRO-COATINGS OF CALIFORNIA, INC
<b>Inact Date:</b>		<b>Owner Addr 1:</b>	893 CARLETON
<b>County Code:</b>	01	<b>Owner Addr 2:</b>	
<b>County Name:</b>	Alameda	<b>Owner City:</b>	BERKELEY
<b>Mail Name:</b>		<b>Owner State:</b>	CA
<b>Mailing Addr 1:</b>	893 CARLETON STREET	<b>Owner Zip:</b>	947100000
<b>Mailing Addr 2:</b>		<b>Owner Phone:</b>	5108494075
<b>Owner Fax:</b>	5108491817		

<b>Map Key</b>	<b>Number of Records</b>	<b>Direction</b>	<b>Distance (mi/ft)</b>	<b>Elev/Diff (ft)</b>	<b>Site</b>	<b>DB</b>
<b>Contact Information</b>						
--		--				
<b>Contact Name:</b>			DAN BEIGEL			
<b>Street Address 1:</b>			14400 NORTHBROOK			
<b>Street Address 2:</b>			STE 120			
<b>City:</b>			SAN ANTONIO			
<b>State:</b>			TX			
<b>Zip:</b>			78232			
<b>Phone:</b>			2107983460			
--		--				
--		--				
<b>Tanner Information</b>						
--		--				
<b>Generator EPA ID:</b>			CAD009116211			
<b>Generator County Code:</b>			01			
<b>Generator County:</b>			Alameda			
<b>TSD EPA ID:</b>			CAD009452657			
<b>TSD County Code:</b>			41			
<b>TSD County:</b>			San Mateo			
<b>State Waste Code:</b>			121			
<b>State Waste Code Desc.:</b>			Alkaline solution (pH >= 12.5) with metals			
<b>Method Code:</b>			R01			
<b>Method Description:</b>			Recycler			
<b>Tons:</b>			0.22935			
<b>Year:</b>			2004			
--		--				
<b>Generator EPA ID:</b>			CAD009116211			
<b>Generator County Code:</b>			01			
<b>Generator County:</b>			Alameda			
<b>TSD EPA ID:</b>			NVD980895338			
<b>TSD County Code:</b>			99			
<b>TSD County:</b>			Unknown			
<b>State Waste Code:</b>			121			
<b>State Waste Code Desc.:</b>			Alkaline solution (pH >= 12.5) with metals			
<b>Method Code:</b>			T01			
<b>Method Description:</b>			Treatment, tank			
<b>Tons:</b>			0			
<b>Year:</b>			1996			
--		--				
<b>Generator EPA ID:</b>			CAD009116211			
<b>Generator County Code:</b>			01			
<b>Generator County:</b>			Alameda			
<b>TSD EPA ID:</b>			NVD980895338			
<b>TSD County Code:</b>			99			
<b>TSD County:</b>			Unknown			
<b>State Waste Code:</b>			123			
<b>State Waste Code Desc.:</b>			Unspecified alkaline solution			
<b>Method Code:</b>			T01			
<b>Method Description:</b>			Treatment, tank			
<b>Tons:</b>			5.421			
<b>Year:</b>			1995			
--		--				
<b>Generator EPA ID:</b>			CAD009116211			
<b>Generator County Code:</b>			01			
<b>Generator County:</b>			Alameda			
<b>TSD EPA ID:</b>			NVD980895338			
<b>TSD County Code:</b>			99			
<b>TSD County:</b>			Unknown			
<b>State Waste Code:</b>			132			
<b>State Waste Code Desc.:</b>			Aqueous solution with metals (< restricted levels and see 121)			
<b>Method Code:</b>			H010			
<b>Method Description:</b>			METALS RECOVERY INCLUDING RETORING,SMELTING,CHEMICALS,ECT			
<b>Tons:</b>			2.18925			
<b>Year:</b>			2007			
--		--				
<b>Generator EPA ID:</b>			CAD009116211			
<b>Generator County Code:</b>			01			
<b>Generator County:</b>			Alameda			



<b>Map Key</b>	<b>Number of Records</b>	<b>Direction</b>	<b>Distance (mi/ft)</b>	<b>Elev/Diff (ft)</b>	<b>Site</b>	<b>DB</b>
<b>TSD EPA ID:</b>			NVD980895338			
<b>TSD County Code:</b>			99			
<b>TSD County:</b>			Unknown			
<b>State Waste Code:</b>			132			
<b>State Waste Code Desc.:</b>			Aqueous solution with metals (< restricted levels and see 121)			
<b>Method Code:</b>			H010			
<b>Method Description:</b>			METALS RECOVERY INCLUDING RETORING,SMELTING,CHEMICALS,ECT			
<b>Tons:</b>			11.259			
<b>Year:</b>			2008			
--			--			
<b>Generator EPA ID:</b>			CAD009116211			
<b>Generator County Code:</b>			01			
<b>Generator County:</b>			Alameda			
<b>TSD EPA ID:</b>			NVD980895338			
<b>TSD County Code:</b>			99			
<b>TSD County:</b>			Unknown			
<b>State Waste Code:</b>			132			
<b>State Waste Code Desc.:</b>			Aqueous solution with metals (< restricted levels and see 121)			
<b>Method Code:</b>			H010			
<b>Method Description:</b>			METALS RECOVERY INCLUDING RETORING,SMELTING,CHEMICALS,ECT			
<b>Tons:</b>			5.94225			
<b>Year:</b>			2009			
--			--			
<b>Generator EPA ID:</b>			CAD009116211			
<b>Generator County Code:</b>			01			
<b>Generator County:</b>			Alameda			
<b>TSD EPA ID:</b>			NVD980895338			
<b>TSD County Code:</b>			99			
<b>TSD County:</b>			Unknown			
<b>State Waste Code:</b>			132			
<b>State Waste Code Desc.:</b>			Aqueous solution with metals (< restricted levels and see 121)			
<b>Method Code:</b>			H010			
<b>Method Description:</b>			METALS RECOVERY INCLUDING RETORING,SMELTING,CHEMICALS,ECT			
<b>Tons:</b>			10.0305			
<b>Year:</b>			2010			
--			--			
<b>Generator EPA ID:</b>			CAD009116211			
<b>Generator County Code:</b>			01			
<b>Generator County:</b>			Alameda			
<b>TSD EPA ID:</b>			NVD980895338			
<b>TSD County Code:</b>			99			
<b>TSD County:</b>			Unknown			
<b>State Waste Code:</b>			132			
<b>State Waste Code Desc.:</b>			Aqueous solution with metals (< restricted levels and see 121)			
<b>Method Code:</b>			H010			
<b>Method Description:</b>			METALS RECOVERY INCLUDING RETORING,SMELTING,CHEMICALS,ECT			
<b>Tons:</b>			8.1315			
<b>Year:</b>			2011			
--			--			
<b>Generator EPA ID:</b>			CAD009116211			
<b>Generator County Code:</b>			01			
<b>Generator County:</b>			Alameda			
<b>TSD EPA ID:</b>			NVD980895338			
<b>TSD County Code:</b>			99			
<b>TSD County:</b>			Unknown			
<b>State Waste Code:</b>			132			
<b>State Waste Code Desc.:</b>			Aqueous solution with metals (< restricted levels and see 121)			
<b>Method Code:</b>			H010			
<b>Method Description:</b>			METALS RECOVERY INCLUDING RETORING,SMELTING,CHEMICALS,ECT			
<b>Tons:</b>			8.8404			
<b>Year:</b>			2012			
--			--			
<b>Generator EPA ID:</b>			CAD009116211			
<b>Generator County Code:</b>			01			
<b>Generator County:</b>			Alameda			
<b>TSD EPA ID:</b>			NVD980895338			
<b>TSD County Code:</b>			99			
<b>TSD County:</b>			Unknown			
<b>State Waste Code:</b>			132			

<b>Map Key</b>	<b>Number of Records</b>	<b>Direction</b>	<b>Distance (mi/ft)</b>	<b>Elev/Diff (ft)</b>	<b>Site</b>	<b>DB</b>
<b>State Waste Code Desc.:</b>					Aqueous solution with metals (< restricted levels and see 121)	
<b>Method Code:</b>					H010	
<b>Method Description:</b>					METALS RECOVERY INCLUDING RETORING,SMELTING,CHEMICALS,ECT	
<b>Tons:</b>					3.31515	
<b>Year:</b>					2013	
--					--	
<b>Generator EPA ID:</b>					CAD009116211	
<b>Generator County Code:</b>					01	
<b>Generator County:</b>					Alameda	
<b>TSD EPA ID:</b>					NVT330010000	
<b>TSD County Code:</b>					99	
<b>TSD County:</b>					Unknown	
<b>State Waste Code:</b>					132	
<b>State Waste Code Desc.:</b>					Aqueous solution with metals (< restricted levels and see 121)	
<b>Method Code:</b>					H039	
<b>Method Description:</b>					OTHER RECOVERY OF RECLAMATION FOR REUSE INCLUDING ACID REGENERATION, ORGANICS RECOVERY ECT	
<b>Tons:</b>					2.2935	
<b>Year:</b>					2014	
--					--	
<b>Generator EPA ID:</b>					CAD009116211	
<b>Generator County Code:</b>					01	
<b>Generator County:</b>					Alameda	
<b>TSD EPA ID:</b>					NVD980895338	
<b>TSD County Code:</b>					99	
<b>TSD County:</b>					Unknown	
<b>State Waste Code:</b>					132	
<b>State Waste Code Desc.:</b>					Aqueous solution with metals (< restricted levels and see 121)	
<b>Method Code:</b>					H071	
<b>Method Description:</b>					CHEMICAL REDUCTION WITH OR WITHOUT PRECIPITATION	
<b>Tons:</b>						
<b>Year:</b>					2008	
--					--	
<b>Generator EPA ID:</b>					CAD009116211	
<b>Generator County Code:</b>					01	
<b>Generator County:</b>					Alameda	
<b>TSD EPA ID:</b>					NVD980895338	
<b>TSD County Code:</b>					99	
<b>TSD County:</b>					Unknown	
<b>State Waste Code:</b>					132	
<b>State Waste Code Desc.:</b>					Aqueous solution with metals (< restricted levels and see 121)	
<b>Method Code:</b>					H122	
<b>Method Description:</b>					EVAPORATION	
<b>Tons:</b>					21.684	
<b>Year:</b>					2006	
--					--	
<b>Generator EPA ID:</b>					CAD009116211	
<b>Generator County Code:</b>					01	
<b>Generator County:</b>					Alameda	
<b>TSD EPA ID:</b>					NVD980895338	
<b>TSD County Code:</b>					99	
<b>TSD County:</b>					Unknown	
<b>State Waste Code:</b>					132	
<b>State Waste Code Desc.:</b>					Aqueous solution with metals (< restricted levels and see 121)	
<b>Method Code:</b>					H122	
<b>Method Description:</b>					EVAPORATION	
<b>Tons:</b>					43.80585	
<b>Year:</b>					2007	
--					--	
<b>Generator EPA ID:</b>					CAD009116211	
<b>Generator County Code:</b>					01	
<b>Generator County:</b>					Alameda	
<b>TSD EPA ID:</b>					NVD980895338	
<b>TSD County Code:</b>					99	
<b>TSD County:</b>					Unknown	
<b>State Waste Code:</b>					132	
<b>State Waste Code Desc.:</b>					Aqueous solution with metals (< restricted levels and see 121)	
<b>Method Code:</b>					H122	
<b>Method Description:</b>					EVAPORATION	

<b>Map Key</b>	<b>Number of Records</b>	<b>Direction</b>	<b>Distance (mi/ft)</b>	<b>Elev/Diff (ft)</b>	<b>Site</b>	<b>DB</b>
<b>Tons:</b>			44.619			
<b>Year:</b>			2008			
--			--			
<b>Generator EPA ID:</b>			CAD009116211			
<b>Generator County Code:</b>			01			
<b>Generator County:</b>			Alameda			
<b>TSD EPA ID:</b>			NVD980895338			
<b>TSD County Code:</b>			99			
<b>TSD County:</b>			Unknown			
<b>State Waste Code:</b>			132			
<b>State Waste Code Desc.:</b>			Aqueous solution with metals (< restricted levels and see 121)			
<b>Method Code:</b>			H122			
<b>Method Description:</b>			EVAPORATION			
<b>Tons:</b>			5.73375			
<b>Year:</b>			2009			
--			--			
<b>Generator EPA ID:</b>			CAD009116211			
<b>Generator County Code:</b>			01			
<b>Generator County:</b>			Alameda			
<b>TSD EPA ID:</b>			NVD980895338			
<b>TSD County Code:</b>			99			
<b>TSD County:</b>			Unknown			
<b>State Waste Code:</b>			132			
<b>State Waste Code Desc.:</b>			Aqueous solution with metals (< restricted levels and see 121)			
<b>Method Code:</b>			H122			
<b>Method Description:</b>			EVAPORATION			
<b>Tons:</b>			15.54075			
<b>Year:</b>			2010			
--			--			
<b>Generator EPA ID:</b>			CAD009116211			
<b>Generator County Code:</b>			01			
<b>Generator County:</b>			Alameda			
<b>TSD EPA ID:</b>			CAD980884183			
<b>TSD County Code:</b>			34			
<b>TSD County:</b>			Sacramento			
<b>State Waste Code:</b>			132			
<b>State Waste Code Desc.:</b>			Aqueous solution with metals (< restricted levels and see 121)			
<b>Method Code:</b>			H141			
<b>Method Description:</b>			STORAGE, BULKING, AND/OR TRANSFER OFF SITE--NO TREATMENT/RECOVERY (H010-H129) OR (H131-H135)			
<b>Tons:</b>			36.6523			
<b>Year:</b>			2011			
--			--			
<b>Generator EPA ID:</b>			CAD009116211			
<b>Generator County Code:</b>			01			
<b>Generator County:</b>			Alameda			
<b>TSD EPA ID:</b>			CAD980884183			
<b>TSD County Code:</b>			34			
<b>TSD County:</b>			Sacramento			
<b>State Waste Code:</b>			132			
<b>State Waste Code Desc.:</b>			Aqueous solution with metals (< restricted levels and see 121)			
<b>Method Code:</b>			H141			
<b>Method Description:</b>			STORAGE, BULKING, AND/OR TRANSFER OFF SITE--NO TREATMENT/RECOVERY (H010-H129) OR (H131-H135)			
<b>Tons:</b>			26.688			
<b>Year:</b>			2012			
--			--			
<b>Generator EPA ID:</b>			CAD009116211			
<b>Generator County Code:</b>			01			
<b>Generator County:</b>			Alameda			
<b>TSD EPA ID:</b>			NVD980895338			
<b>TSD County Code:</b>			99			
<b>TSD County:</b>			Unknown			
<b>State Waste Code:</b>			132			
<b>State Waste Code Desc.:</b>			Aqueous solution with metals (< restricted levels and see 121)			
<b>Method Code:</b>			D80			
<b>Method Description:</b>			Disposal, landfill			
<b>Tons:</b>			1.3552			
<b>Year:</b>			1999			

<b>Map Key</b>	<b>Number of Records</b>	<b>Direction</b>	<b>Distance (mi/ft)</b>	<b>Elev/Diff (ft)</b>	<b>Site</b>	<b>DB</b>
--		--				
<b>Generator EPA ID:</b>		CAD009116211				
<b>Generator County Code:</b>		01				
<b>Generator County:</b>		Alameda				
<b>TSD EPA ID:</b>		NVD980895338				
<b>TSD County Code:</b>		99				
<b>TSD County:</b>		Unknown				
<b>State Waste Code:</b>		132				
<b>State Waste Code Desc.:</b>		Aqueous solution with metals (< restricted levels and see 121)				
<b>Method Code:</b>		R01				
<b>Method Description:</b>		Recycler				
<b>Tons:</b>		2.6896				
<b>Year:</b>		2000				
--		--				
<b>Generator EPA ID:</b>		CAD009116211				
<b>Generator County Code:</b>		01				
<b>Generator County:</b>		Alameda				
<b>TSD EPA ID:</b>		NVD980895338				
<b>TSD County Code:</b>		99				
<b>TSD County:</b>		Unknown				
<b>State Waste Code:</b>		132				
<b>State Waste Code Desc.:</b>		Aqueous solution with metals (< restricted levels and see 121)				
<b>Method Code:</b>		R01				
<b>Method Description:</b>		Recycler				
<b>Tons:</b>		2.7105				
<b>Year:</b>		2001				
--		--				
<b>Generator EPA ID:</b>		CAD009116211				
<b>Generator County Code:</b>		01				
<b>Generator County:</b>		Alameda				
<b>TSD EPA ID:</b>		NVD980895338				
<b>TSD County Code:</b>		99				
<b>TSD County:</b>		Unknown				
<b>State Waste Code:</b>		132				
<b>State Waste Code Desc.:</b>		Aqueous solution with metals (< restricted levels and see 121)				
<b>Method Code:</b>		R01				
<b>Method Description:</b>		Recycler				
<b>Tons:</b>		5.4627				
<b>Year:</b>		2002				
--		--				
<b>Generator EPA ID:</b>		CAD009116211				
<b>Generator County Code:</b>		01				
<b>Generator County:</b>		Alameda				
<b>TSD EPA ID:</b>		NVD980895338				
<b>TSD County Code:</b>		99				
<b>TSD County:</b>		Unknown				
<b>State Waste Code:</b>		132				
<b>State Waste Code Desc.:</b>		Aqueous solution with metals (< restricted levels and see 121)				
<b>Method Code:</b>		R01				
<b>Method Description:</b>		Recycler				
<b>Tons:</b>		2.7522				
<b>Year:</b>		2003				
--		--				
<b>Generator EPA ID:</b>		CAD009116211				
<b>Generator County Code:</b>		01				
<b>Generator County:</b>		Alameda				
<b>TSD EPA ID:</b>		NVD980895338				
<b>TSD County Code:</b>		99				
<b>TSD County:</b>		Unknown				
<b>State Waste Code:</b>		132				
<b>State Waste Code Desc.:</b>		Aqueous solution with metals (< restricted levels and see 121)				
<b>Method Code:</b>		T01				
<b>Method Description:</b>		Treatment, tank				
<b>Tons:</b>		10.6751				
<b>Year:</b>		1995				
--		--				
<b>Generator EPA ID:</b>		CAD009116211				
<b>Generator County Code:</b>		01				
<b>Generator County:</b>		Alameda				

<b>Map Key</b>	<b>Number of Records</b>	<b>Direction</b>	<b>Distance (mi/ft)</b>	<b>Elev/Diff (ft)</b>	<b>Site</b>	<b>DB</b>
<b>TSD EPA ID:</b>			NVD980895338			
<b>TSD County Code:</b>			99			
<b>TSD County:</b>			Unknown			
<b>State Waste Code:</b>			132			
<b>State Waste Code Desc.:</b>			Aqueous solution with metals (< restricted levels and see 121)			
<b>Method Code:</b>			T01			
<b>Method Description:</b>			Treatment, tank			
<b>Tons:</b>			51.3742			
<b>Year:</b>			1996			
--			--			
<b>Generator EPA ID:</b>			CAD009116211			
<b>Generator County Code:</b>			01			
<b>Generator County:</b>			Alameda			
<b>TSD EPA ID:</b>			NVD980895338			
<b>TSD County Code:</b>			99			
<b>TSD County:</b>			Unknown			
<b>State Waste Code:</b>			132			
<b>State Waste Code Desc.:</b>			Aqueous solution with metals (< restricted levels and see 121)			
<b>Method Code:</b>			T01			
<b>Method Description:</b>			Treatment, tank			
<b>Tons:</b>			86.736			
<b>Year:</b>			1997			
--			--			
<b>Generator EPA ID:</b>			CAD009116211			
<b>Generator County Code:</b>			01			
<b>Generator County:</b>			Alameda			
<b>TSD EPA ID:</b>			NVD980895338			
<b>TSD County Code:</b>			99			
<b>TSD County:</b>			Unknown			
<b>State Waste Code:</b>			132			
<b>State Waste Code Desc.:</b>			Aqueous solution with metals (< restricted levels and see 121)			
<b>Method Code:</b>			T01			
<b>Method Description:</b>			Treatment, tank			
<b>Tons:</b>			92.0527			
<b>Year:</b>			1998			
--			--			
<b>Generator EPA ID:</b>			CAD009116211			
<b>Generator County Code:</b>			01			
<b>Generator County:</b>			Alameda			
<b>TSD EPA ID:</b>			NVD980895338			
<b>TSD County Code:</b>			99			
<b>TSD County:</b>			Unknown			
<b>State Waste Code:</b>			132			
<b>State Waste Code Desc.:</b>			Aqueous solution with metals (< restricted levels and see 121)			
<b>Method Code:</b>			T01			
<b>Method Description:</b>			Treatment, tank			
<b>Tons:</b>			56.253			
<b>Year:</b>			1999			
--			--			
<b>Generator EPA ID:</b>			CAD009116211			
<b>Generator County Code:</b>			01			
<b>Generator County:</b>			Alameda			
<b>TSD EPA ID:</b>			NVD980895338			
<b>TSD County Code:</b>			99			
<b>TSD County:</b>			Unknown			
<b>State Waste Code:</b>			132			
<b>State Waste Code Desc.:</b>			Aqueous solution with metals (< restricted levels and see 121)			
<b>Method Code:</b>			T01			
<b>Method Description:</b>			Treatment, tank			
<b>Tons:</b>			53.9179			
<b>Year:</b>			2000			
--			--			
<b>Generator EPA ID:</b>			CAD009116211			
<b>Generator County Code:</b>			01			
<b>Generator County:</b>			Alameda			
<b>TSD EPA ID:</b>			NVD980895338			
<b>TSD County Code:</b>			99			
<b>TSD County:</b>			Unknown			
<b>State Waste Code:</b>			132			

<b>Map Key</b>	<b>Number of Records</b>	<b>Direction</b>	<b>Distance (mi/ft)</b>	<b>Elev/Diff (ft)</b>	<b>Site</b>	<b>DB</b>
<b>State Waste Code Desc.:</b>					Aqueous solution with metals (< restricted levels and see 121)	
<b>Method Code:</b>					T01	
<b>Method Description:</b>					Treatment, tank	
<b>Tons:</b>					42.8048	
<b>Year:</b>					2001	
--					--	
<b>Generator EPA ID:</b>					CAD009116211	
<b>Generator County Code:</b>					01	
<b>Generator County:</b>					Alameda	
<b>TSD EPA ID:</b>					NVD980895338	
<b>TSD County Code:</b>					99	
<b>TSD County:</b>					Unknown	
<b>State Waste Code:</b>					132	
<b>State Waste Code Desc.:</b>					Aqueous solution with metals (< restricted levels and see 121)	
<b>Method Code:</b>					T01	
<b>Method Description:</b>					Treatment, tank	
<b>Tons:</b>					38.21445	
<b>Year:</b>					2002	
--					--	
<b>Generator EPA ID:</b>					CAD009116211	
<b>Generator County Code:</b>					01	
<b>Generator County:</b>					Alameda	
<b>TSD EPA ID:</b>					NVD980895338	
<b>TSD County Code:</b>					99	
<b>TSD County:</b>					Unknown	
<b>State Waste Code:</b>					132	
<b>State Waste Code Desc.:</b>					Aqueous solution with metals (< restricted levels and see 121)	
<b>Method Code:</b>					T01	
<b>Method Description:</b>					Treatment, tank	
<b>Tons:</b>					54.48105	
<b>Year:</b>					2003	
--					--	
<b>Generator EPA ID:</b>					CAD009116211	
<b>Generator County Code:</b>					01	
<b>Generator County:</b>					Alameda	
<b>TSD EPA ID:</b>					NVD980895338	
<b>TSD County Code:</b>					99	
<b>TSD County:</b>					Unknown	
<b>State Waste Code:</b>					132	
<b>State Waste Code Desc.:</b>					Aqueous solution with metals (< restricted levels and see 121)	
<b>Method Code:</b>					T01	
<b>Method Description:</b>					Treatment, tank	
<b>Tons:</b>					42.80505	
<b>Year:</b>					2004	
--					--	
<b>Generator EPA ID:</b>					CAD009116211	
<b>Generator County Code:</b>					01	
<b>Generator County:</b>					Alameda	
<b>TSD EPA ID:</b>					WAD991281767	
<b>TSD County Code:</b>					99	
<b>TSD County:</b>					Unknown	
<b>State Waste Code:</b>					132	
<b>State Waste Code Desc.:</b>					Aqueous solution with metals (< restricted levels and see 121)	
<b>Method Code:</b>					T01	
<b>Method Description:</b>					Treatment, tank	
<b>Tons:</b>					9.86205	
<b>Year:</b>					2005	
--					--	
<b>Generator EPA ID:</b>					CAD009116211	
<b>Generator County Code:</b>					01	
<b>Generator County:</b>					Alameda	
<b>TSD EPA ID:</b>					NVD980895338	
<b>TSD County Code:</b>					99	
<b>TSD County:</b>					Unknown	
<b>State Waste Code:</b>					132	
<b>State Waste Code Desc.:</b>					Aqueous solution with metals (< restricted levels and see 121)	
<b>Method Code:</b>					T01	
<b>Method Description:</b>					Treatment, tank	
<b>Tons:</b>					34.4859	

<b>Map Key</b>	<b>Number of Records</b>	<b>Direction</b>	<b>Distance (mi/ft)</b>	<b>Elev/Diff (ft)</b>	<b>Site</b>	<b>DB</b>
Year:		2005				
--		--				
<b>Generator EPA ID:</b>		CAD009116211				
<b>Generator County Code:</b>		01				
<b>Generator County:</b>		Alameda				
<b>TSD EPA ID:</b>		NVD980895338				
<b>TSD County Code:</b>		99				
<b>TSD County:</b>		Unknown				
<b>State Waste Code:</b>		132				
<b>State Waste Code Desc.:</b>		Aqueous solution with metals (< restricted levels and see 121)				
<b>Method Code:</b>		T01				
<b>Method Description:</b>		Treatment, tank				
<b>Tons:</b>		30.96225				
<b>Year:</b>		2006				
--		--				
<b>Generator EPA ID:</b>		CAD009116211				
<b>Generator County Code:</b>		01				
<b>Generator County:</b>		Alameda				
<b>TSD EPA ID:</b>		NVD980895338				
<b>TSD County Code:</b>		99				
<b>TSD County:</b>		Unknown				
<b>State Waste Code:</b>		132				
<b>State Waste Code Desc.:</b>		Aqueous solution with metals (< restricted levels and see 121)				
<b>Method Code:</b>		H120				
<b>Method Description:</b>						
<b>Tons:</b>		4.587				
<b>Year:</b>		2006				
--		--				
<b>Generator EPA ID:</b>		CAD009116211				
<b>Generator County Code:</b>		01				
<b>Generator County:</b>		Alameda				
<b>TSD EPA ID:</b>		NVD980895338				
<b>TSD County Code:</b>		99				
<b>TSD County:</b>		Unknown				
<b>State Waste Code:</b>		132				
<b>State Waste Code Desc.:</b>		Aqueous solution with metals (< restricted levels and see 121)				
<b>Method Code:</b>						
<b>Method Description:</b>						
<b>Tons:</b>		11.259				
<b>Year:</b>		1995				
--		--				
<b>Generator EPA ID:</b>		CAD009116211				
<b>Generator County Code:</b>		01				
<b>Generator County:</b>		Alameda				
<b>TSD EPA ID:</b>		NVD980895338				
<b>TSD County Code:</b>		99				
<b>TSD County:</b>		Unknown				
<b>State Waste Code:</b>		132				
<b>State Waste Code Desc.:</b>		Aqueous solution with metals (< restricted levels and see 121)				
<b>Method Code:</b>						
<b>Method Description:</b>						
<b>Tons:</b>		7.8187				
<b>Year:</b>		1998				
--		--				
<b>Generator EPA ID:</b>		CAD009116211				
<b>Generator County Code:</b>		01				
<b>Generator County:</b>		Alameda				
<b>TSD EPA ID:</b>		NVD980895338				
<b>TSD County Code:</b>		99				
<b>TSD County:</b>		Unknown				
<b>State Waste Code:</b>		132				
<b>State Waste Code Desc.:</b>		Aqueous solution with metals (< restricted levels and see 121)				
<b>Method Code:</b>						
<b>Method Description:</b>						
<b>Tons:</b>		1.3552				
<b>Year:</b>		2001				
--		--				
<b>Generator EPA ID:</b>		CAD009116211				
<b>Generator County Code:</b>		01				

<b>Map Key</b>	<b>Number of Records</b>	<b>Direction</b>	<b>Distance (mi/ft)</b>	<b>Elev/Diff (ft)</b>	<b>Site</b>	<b>DB</b>
<b>Generator County:</b>		Alameda				
<b>TSD EPA ID:</b>		NVD980895338				
<b>TSD County Code:</b>		99				
<b>TSD County:</b>		Unknown				
<b>State Waste Code:</b>		132				
<b>State Waste Code Desc.:</b>		Aqueous solution with metals (< restricted levels and see 121)				
<b>Method Code:</b>						
<b>Method Description:</b>						
<b>Tons:</b>		3.9615				
<b>Year:</b>		2003				
--		--				
<b>Generator EPA ID:</b>		CAD009116211				
<b>Generator County Code:</b>		01				
<b>Generator County:</b>		Alameda				
<b>TSD EPA ID:</b>		NVD980895338				
<b>TSD County Code:</b>		99				
<b>TSD County:</b>		Unknown				
<b>State Waste Code:</b>		132				
<b>State Waste Code Desc.:</b>		Aqueous solution with metals (< restricted levels and see 121)				
<b>Method Code:</b>						
<b>Method Description:</b>						
<b>Tons:</b>		9.2157				
<b>Year:</b>		2004				
--		--				
<b>Generator EPA ID:</b>		CAD009116211				
<b>Generator County Code:</b>		01				
<b>Generator County:</b>		Alameda				
<b>TSD EPA ID:</b>		NVD980895338				
<b>TSD County Code:</b>		99				
<b>TSD County:</b>		Unknown				
<b>State Waste Code:</b>		132				
<b>State Waste Code Desc.:</b>		Aqueous solution with metals (< restricted levels and see 121)				
<b>Method Code:</b>						
<b>Method Description:</b>						
<b>Tons:</b>		2.2935				
<b>Year:</b>		2005				
--		--				
<b>Generator EPA ID:</b>		CAD009116211				
<b>Generator County Code:</b>		01				
<b>Generator County:</b>		Alameda				
<b>TSD EPA ID:</b>		NVD980895338				
<b>TSD County Code:</b>		99				
<b>TSD County:</b>		Unknown				
<b>State Waste Code:</b>		132				
<b>State Waste Code Desc.:</b>		Aqueous solution with metals (< restricted levels and see 121)				
<b>Method Code:</b>						
<b>Method Description:</b>						
<b>Tons:</b>		10.32075				
<b>Year:</b>		2006				
--		--				
<b>Generator EPA ID:</b>		CAD009116211				
<b>Generator County Code:</b>		01				
<b>Generator County:</b>		Alameda				
<b>TSD EPA ID:</b>		NVD980895338				
<b>TSD County Code:</b>		99				
<b>TSD County:</b>		Unknown				
<b>State Waste Code:</b>		132				
<b>State Waste Code Desc.:</b>		Aqueous solution with metals (< restricted levels and see 121)				
<b>Method Code:</b>						
<b>Method Description:</b>						
<b>Tons:</b>		3.336				
<b>Year:</b>		2007				
--		--				
<b>Generator EPA ID:</b>		CAD009116211				
<b>Generator County Code:</b>		01				
<b>Generator County:</b>		Alameda				
<b>TSD EPA ID:</b>		NVD980895338				
<b>TSD County Code:</b>		99				
<b>TSD County:</b>		Unknown				



<b>Map Key</b>	<b>Number of Records</b>	<b>Direction</b>	<b>Distance (mi/ft)</b>	<b>Elev/Diff (ft)</b>	<b>Site</b>	<b>DB</b>
<b>State Waste Code:</b>			132			
<b>State Waste Code Desc.:</b>			Aqueous solution with metals (< restricted levels and see 121)			
<b>Method Code:</b>						
<b>Method Description:</b>						
<b>Tons:</b>			5.73375			
<b>Year:</b>			2008			
--			--			
<b>Generator EPA ID:</b>			CAD009116211			
<b>Generator County Code:</b>			01			
<b>Generator County:</b>			Alameda			
<b>TSD EPA ID:</b>			NVD980895338			
<b>TSD County Code:</b>			99			
<b>TSD County:</b>			Unknown			
<b>State Waste Code:</b>			132			
<b>State Waste Code Desc.:</b>			Aqueous solution with metals (< restricted levels and see 121)			
<b>Method Code:</b>						
<b>Method Description:</b>						
<b>Tons:</b>			1.14675			
<b>Year:</b>			2010			
--			--			
<b>Generator EPA ID:</b>			CAD009116211			
<b>Generator County Code:</b>			01			
<b>Generator County:</b>			Alameda			
<b>TSD EPA ID:</b>			CAD009452657			
<b>TSD County Code:</b>			41			
<b>TSD County:</b>			San Mateo			
<b>State Waste Code:</b>			133			
<b>State Waste Code Desc.:</b>			Aqueous solution with total organic residues 10 percent or more			
<b>Method Code:</b>			R01			
<b>Method Description:</b>			Recycler			
<b>Tons:</b>			0.9174			
<b>Year:</b>			2004			
--			--			
<b>Generator EPA ID:</b>			CAD009116211			
<b>Generator County Code:</b>			01			
<b>Generator County:</b>			Alameda			
<b>TSD EPA ID:</b>			NVD980895338			
<b>TSD County Code:</b>			99			
<b>TSD County:</b>			Unknown			
<b>State Waste Code:</b>			133			
<b>State Waste Code Desc.:</b>			Aqueous solution with total organic residues 10 percent or more			
<b>Method Code:</b>						
<b>Method Description:</b>						
<b>Tons:</b>			2.2726			
<b>Year:</b>			1998			
--			--			
<b>Generator EPA ID:</b>			CAD009116211			
<b>Generator County Code:</b>			01			
<b>Generator County:</b>			Alameda			
<b>TSD EPA ID:</b>			CAD980884183			
<b>TSD County Code:</b>			34			
<b>TSD County:</b>			Sacramento			
<b>State Waste Code:</b>			134			
<b>State Waste Code Desc.:</b>			Aqueous solution with total organic residues less than 10 percent			
<b>Method Code:</b>			H141			
<b>Method Description:</b>			STORAGE, BULKING, AND/OR TRANSFER OFF SITE--NO TREATMENT/RECOVERY (H010-H129) OR (H131-H135)			
<b>Tons:</b>			1.155			
<b>Year:</b>			2011			
--			--			
<b>Generator EPA ID:</b>			CAD009116211			
<b>Generator County Code:</b>			01			
<b>Generator County:</b>			Alameda			
<b>TSD EPA ID:</b>			NVD980895338			
<b>TSD County Code:</b>			99			
<b>TSD County:</b>			Unknown			
<b>State Waste Code:</b>			134			
<b>State Waste Code Desc.:</b>			Aqueous solution with total organic residues less than 10 percent			
<b>Method Code:</b>			H141			

<b>Map Key</b>	<b>Number of Records</b>	<b>Direction</b>	<b>Distance (mi/ft)</b>	<b>Elev/Diff (ft)</b>	<b>Site</b>	<b>DB</b>
<b>Method Description:</b>					STORAGE, BULKING, AND/OR TRANSFER OFF SITE--NO TREATMENT/RECOVERY (H010-H129) OR (H131-H135)	
<b>Tons:</b>					6.93	
<b>Year:</b>					2007	
--					--	
<b>Generator EPA ID:</b>					CAD009116211	
<b>Generator County Code:</b>					01	
<b>Generator County:</b>					Alameda	
<b>TSD EPA ID:</b>					NVD980895338	
<b>TSD County Code:</b>					99	
<b>TSD County:</b>					Unknown	
<b>State Waste Code:</b>					134	
<b>State Waste Code Desc.:</b>					Aqueous solution with total organic residues less than 10 percent	
<b>Method Code:</b>					H141	
<b>Method Description:</b>					STORAGE, BULKING, AND/OR TRANSFER OFF SITE--NO TREATMENT/RECOVERY (H010-H129) OR (H131-H135)	
<b>Tons:</b>					1.155	
<b>Year:</b>					2009	
--					--	
<b>Generator EPA ID:</b>					CAD009116211	
<b>Generator County Code:</b>					01	
<b>Generator County:</b>					Alameda	
<b>TSD EPA ID:</b>					NVD980895338	
<b>TSD County Code:</b>					99	
<b>TSD County:</b>					Unknown	
<b>State Waste Code:</b>					134	
<b>State Waste Code Desc.:</b>					Aqueous solution with total organic residues less than 10 percent	
<b>Method Code:</b>					D80	
<b>Method Description:</b>					Disposal, landfill	
<b>Tons:</b>					108.108	
<b>Year:</b>					2003	
--					--	
<b>Generator EPA ID:</b>					CAD009116211	
<b>Generator County Code:</b>					01	
<b>Generator County:</b>					Alameda	
<b>TSD EPA ID:</b>					NVD980895338	
<b>TSD County Code:</b>					99	
<b>TSD County:</b>					Unknown	
<b>State Waste Code:</b>					134	
<b>State Waste Code Desc.:</b>					Aqueous solution with total organic residues less than 10 percent	
<b>Method Code:</b>					D80	
<b>Method Description:</b>					Disposal, landfill	
<b>Tons:</b>					87.087	
<b>Year:</b>					2004	
--					--	
<b>Generator EPA ID:</b>					CAD009116211	
<b>Generator County Code:</b>					01	
<b>Generator County:</b>					Alameda	
<b>TSD EPA ID:</b>					NVD980895338	
<b>TSD County Code:</b>					99	
<b>TSD County:</b>					Unknown	
<b>State Waste Code:</b>					134	
<b>State Waste Code Desc.:</b>					Aqueous solution with total organic residues less than 10 percent	
<b>Method Code:</b>					T01	
<b>Method Description:</b>					Treatment, tank	
<b>Tons:</b>					5.481	
<b>Year:</b>					1999	
--					--	
<b>Generator EPA ID:</b>					CAD009116211	
<b>Generator County Code:</b>					01	
<b>Generator County:</b>					Alameda	
<b>TSD EPA ID:</b>					NVD980895338	
<b>TSD County Code:</b>					99	
<b>TSD County:</b>					Unknown	
<b>State Waste Code:</b>					134	
<b>State Waste Code Desc.:</b>					Aqueous solution with total organic residues less than 10 percent	
<b>Method Code:</b>					T01	
<b>Method Description:</b>					Treatment, tank	
<b>Tons:</b>					14.406	

<b>Map Key</b>	<b>Number of Records</b>	<b>Direction</b>	<b>Distance (mi/ft)</b>	<b>Elev/Diff (ft)</b>	<b>Site</b>	<b>DB</b>
Year:		2001				
--		--				
<b>Generator EPA ID:</b>		CAD009116211				
<b>Generator County Code:</b>		01				
<b>Generator County:</b>		Alameda				
<b>TSD EPA ID:</b>		NVD980895338				
<b>TSD County Code:</b>		99				
<b>TSD County:</b>		Unknown				
<b>State Waste Code:</b>		134				
<b>State Waste Code Desc.:</b>		Aqueous solution with total organic residues less than 10 percent				
<b>Method Code:</b>		T01				
<b>Method Description:</b>		Treatment, tank				
<b>Tons:</b>		3.906				
<b>Year:</b>		2002				
--		--				
<b>Generator EPA ID:</b>		CAD009116211				
<b>Generator County Code:</b>		01				
<b>Generator County:</b>		Alameda				
<b>TSD EPA ID:</b>		CAD980884183				
<b>TSD County Code:</b>		34				
<b>TSD County:</b>		Sacramento				
<b>State Waste Code:</b>		134				
<b>State Waste Code Desc.:</b>		Aqueous solution with total organic residues less than 10 percent				
<b>Method Code:</b>						
<b>Method Description:</b>						
<b>Tons:</b>		1.05				
<b>Year:</b>		2011				
--		--				
<b>Generator EPA ID:</b>		CAD009116211				
<b>Generator County Code:</b>		01				
<b>Generator County:</b>		Alameda				
<b>TSD EPA ID:</b>		NVD980895338				
<b>TSD County Code:</b>		99				
<b>TSD County:</b>		Unknown				
<b>State Waste Code:</b>		134				
<b>State Waste Code Desc.:</b>		Aqueous solution with total organic residues less than 10 percent				
<b>Method Code:</b>						
<b>Method Description:</b>						
<b>Tons:</b>		8.316				
<b>Year:</b>		2003				
--		--				
<b>Generator EPA ID:</b>		CAD009116211				
<b>Generator County Code:</b>		01				
<b>Generator County:</b>		Alameda				
<b>TSD EPA ID:</b>		NVD980895338				
<b>TSD County Code:</b>		99				
<b>TSD County:</b>		Unknown				
<b>State Waste Code:</b>		135				
<b>State Waste Code Desc.:</b>		Unspecified aqueous solution				
<b>Method Code:</b>		H141				
<b>Method Description:</b>		STORAGE, BULKING, AND/OR TRANSFER OFF SITE--NO TREATMENT/RECOVERY (H010-H129) OR (H131-H135)				
<b>Tons:</b>		0.3				
<b>Year:</b>		2009				
--		--				
<b>Generator EPA ID:</b>		CAD009116211				
<b>Generator County Code:</b>		01				
<b>Generator County:</b>		Alameda				
<b>TSD EPA ID:</b>		NVD980895338				
<b>TSD County Code:</b>		99				
<b>TSD County:</b>		Unknown				
<b>State Waste Code:</b>		135				
<b>State Waste Code Desc.:</b>		Unspecified aqueous solution				
<b>Method Code:</b>		H141				
<b>Method Description:</b>		STORAGE, BULKING, AND/OR TRANSFER OFF SITE--NO TREATMENT/RECOVERY (H010-H129) OR (H131-H135)				
<b>Tons:</b>		0.714				
<b>Year:</b>		2013				
--		--				

<b>Map Key</b>	<b>Number of Records</b>	<b>Direction</b>	<b>Distance (mi/ft)</b>	<b>Elev/Diff (ft)</b>	<b>Site</b>	<b>DB</b>
<b>Generator EPA ID:</b>			CAD009116211			
<b>Generator County Code:</b>			01			
<b>Generator County:</b>			Alameda			
<b>TSD EPA ID:</b>			CAD000088252			
<b>TSD County Code:</b>			19			
<b>TSD County:</b>			Los Angeles			
<b>State Waste Code:</b>			135			
<b>State Waste Code Desc.:</b>			Unspecified aqueous solution			
<b>Method Code:</b>			H01			
<b>Method Description:</b>			Transfer station			
<b>Tons:</b>			0.231			
<b>Year:</b>			1993			
--			--			
<b>Generator EPA ID:</b>			CAD009116211			
<b>Generator County Code:</b>			01			
<b>Generator County:</b>			Alameda			
<b>TSD EPA ID:</b>			NVD980895338			
<b>TSD County Code:</b>			99			
<b>TSD County:</b>			Unknown			
<b>State Waste Code:</b>			135			
<b>State Waste Code Desc.:</b>			Unspecified aqueous solution			
<b>Method Code:</b>						
<b>Method Description:</b>						
<b>Tons:</b>			1.26			
<b>Year:</b>			1995			
--			--			
<b>Generator EPA ID:</b>			CAD009116211			
<b>Generator County Code:</b>			01			
<b>Generator County:</b>			Alameda			
<b>TSD EPA ID:</b>			CAD009452657			
<b>TSD County Code:</b>			41			
<b>TSD County:</b>			San Mateo			
<b>State Waste Code:</b>			141			
<b>State Waste Code Desc.:</b>			Off-specification, aged or surplus inorganics			
<b>Method Code:</b>			T03			
<b>Method Description:</b>			Treatment, incineration			
<b>Tons:</b>			0.15			
<b>Year:</b>			2004			
--			--			
<b>Generator EPA ID:</b>			CAD009116211			
<b>Generator County Code:</b>			01			
<b>Generator County:</b>			Alameda			
<b>TSD EPA ID:</b>			AZD009015389			
<b>TSD County Code:</b>			99			
<b>TSD County:</b>			Unknown			
<b>State Waste Code:</b>			141			
<b>State Waste Code Desc.:</b>			Off-specification, aged or surplus inorganics			
<b>Method Code:</b>			T03			
<b>Method Description:</b>			Treatment, incineration			
<b>Tons:</b>			0.06			
<b>Year:</b>			2004			
--			--			
<b>Generator EPA ID:</b>			CAD009116211			
<b>Generator County Code:</b>			01			
<b>Generator County:</b>			Alameda			
<b>TSD EPA ID:</b>			CAT000646117			
<b>TSD County Code:</b>			16			
<b>TSD County:</b>			Kings			
<b>State Waste Code:</b>			171			
<b>State Waste Code Desc.:</b>			Metal sludge (see 121)			
<b>Method Code:</b>			H132			
<b>Method Description:</b>			LANDFILL OR SURFACE IMPOUNDMENT THAT WILL BE CLOSED AS LANDFILL( TO INCLUDE ON-SITE TREATMENT AND/OR STABILIZATION)			
<b>Tons:</b>			0.275			
<b>Year:</b>			2015			
--			--			
<b>Generator EPA ID:</b>			CAD009116211			
<b>Generator County Code:</b>			01			
<b>Generator County:</b>			Alameda			

<b>Map Key</b>	<b>Number of Records</b>	<b>Direction</b>	<b>Distance (mi/ft)</b>	<b>Elev/Diff (ft)</b>	<b>Site</b>	<b>DB</b>
<b>TSD EPA ID:</b>			NVT330010000			
<b>TSD County Code:</b>			99			
<b>TSD County:</b>			Unknown			
<b>State Waste Code:</b>			171			
<b>State Waste Code Desc.:</b>			Metal sludge (see 121)			
<b>Method Code:</b>			H132			
<b>Method Description:</b>			LANDFILL OR SURFACE IMPOUNDMENT THAT WILL BE CLOSED AS LANDFILL( TO INCLUDE ON-SITE TREATMENT AND/OR STABILIZATION)			
<b>Tons:</b>			1.43			
<b>Year:</b>			2013			
--			--			
<b>Generator EPA ID:</b>			CAD009116211			
<b>Generator County Code:</b>			01			
<b>Generator County:</b>			Alameda			
<b>TSD EPA ID:</b>			NVT330010000			
<b>TSD County Code:</b>			99			
<b>TSD County:</b>			Unknown			
<b>State Waste Code:</b>			171			
<b>State Waste Code Desc.:</b>			Metal sludge (see 121)			
<b>Method Code:</b>			H132			
<b>Method Description:</b>			LANDFILL OR SURFACE IMPOUNDMENT THAT WILL BE CLOSED AS LANDFILL( TO INCLUDE ON-SITE TREATMENT AND/OR STABILIZATION)			
<b>Tons:</b>			2.925			
<b>Year:</b>			2014			
--			--			
<b>Generator EPA ID:</b>			CAD009116211			
<b>Generator County Code:</b>			01			
<b>Generator County:</b>			Alameda			
<b>TSD EPA ID:</b>			NVT330010000			
<b>TSD County Code:</b>			99			
<b>TSD County:</b>			Unknown			
<b>State Waste Code:</b>			171			
<b>State Waste Code Desc.:</b>			Metal sludge (see 121)			
<b>Method Code:</b>			H132			
<b>Method Description:</b>			LANDFILL OR SURFACE IMPOUNDMENT THAT WILL BE CLOSED AS LANDFILL( TO INCLUDE ON-SITE TREATMENT AND/OR STABILIZATION)			
<b>Tons:</b>			3.6			
<b>Year:</b>			2015			
--			--			
<b>Generator EPA ID:</b>			CAD009116211			
<b>Generator County Code:</b>			01			
<b>Generator County:</b>			Alameda			
<b>TSD EPA ID:</b>			CAD980884183			
<b>TSD County Code:</b>			34			
<b>TSD County:</b>			Sacramento			
<b>State Waste Code:</b>			171			
<b>State Waste Code Desc.:</b>			Metal sludge (see 121)			
<b>Method Code:</b>			H141			
<b>Method Description:</b>			STORAGE, BULKING, AND/OR TRANSFER OFF SITE--NO TREATMENT/RECOVERY (H010-H129) OR (H131-H135)			
<b>Tons:</b>			1.05			
<b>Year:</b>			2010			
--			--			
<b>Generator EPA ID:</b>			CAD009116211			
<b>Generator County Code:</b>			01			
<b>Generator County:</b>			Alameda			
<b>TSD EPA ID:</b>			CAD980884183			
<b>TSD County Code:</b>			34			
<b>TSD County:</b>			Sacramento			
<b>State Waste Code:</b>			171			
<b>State Waste Code Desc.:</b>			Metal sludge (see 121)			
<b>Method Code:</b>			H141			
<b>Method Description:</b>			STORAGE, BULKING, AND/OR TRANSFER OFF SITE--NO TREATMENT/RECOVERY (H010-H129) OR (H131-H135)			
<b>Tons:</b>			0.85			
<b>Year:</b>			2011			
--			--			
<b>Generator EPA ID:</b>			CAD009116211			
<b>Generator County Code:</b>			01			

<b>Map Key</b>	<b>Number of Records</b>	<b>Direction</b>	<b>Distance (mi/ft)</b>	<b>Elev/Diff (ft)</b>	<b>Site</b>	<b>DB</b>
<b>Generator County:</b>		Alameda				
<b>TSD EPA ID:</b>		CAD980884183				
<b>TSD County Code:</b>		34				
<b>TSD County:</b>		Sacramento				
<b>State Waste Code:</b>		171				
<b>State Waste Code Desc.:</b>		Metal sludge (see 121)				
<b>Method Code:</b>		H141				
<b>Method Description:</b>		STORAGE, BULKING, AND/OR TRANSFER OFF SITE--NO TREATMENT/RECOVERY (H010-H129) OR (H131-H135)				
<b>Tons:</b>		3.45				
<b>Year:</b>		2012				
--		--				
<b>Generator EPA ID:</b>		CAD009116211				
<b>Generator County Code:</b>		01				
<b>Generator County:</b>		Alameda				
<b>TSD EPA ID:</b>		NVD980895338				
<b>TSD County Code:</b>		99				
<b>TSD County:</b>		Unknown				
<b>State Waste Code:</b>		171				
<b>State Waste Code Desc.:</b>		Metal sludge (see 121)				
<b>Method Code:</b>		H141				
<b>Method Description:</b>		STORAGE, BULKING, AND/OR TRANSFER OFF SITE--NO TREATMENT/RECOVERY (H010-H129) OR (H131-H135)				
<b>Tons:</b>		3.05				
<b>Year:</b>		2007				
--		--				
<b>Generator EPA ID:</b>		CAD009116211				
<b>Generator County Code:</b>		01				
<b>Generator County:</b>		Alameda				
<b>TSD EPA ID:</b>		NVD980895338				
<b>TSD County Code:</b>		99				
<b>TSD County:</b>		Unknown				
<b>State Waste Code:</b>		171				
<b>State Waste Code Desc.:</b>		Metal sludge (see 121)				
<b>Method Code:</b>		H141				
<b>Method Description:</b>		STORAGE, BULKING, AND/OR TRANSFER OFF SITE--NO TREATMENT/RECOVERY (H010-H129) OR (H131-H135)				
<b>Tons:</b>		3.25				
<b>Year:</b>		2008				
--		--				
<b>Generator EPA ID:</b>		CAD009116211				
<b>Generator County Code:</b>		01				
<b>Generator County:</b>		Alameda				
<b>TSD EPA ID:</b>		NVD980895338				
<b>TSD County Code:</b>		99				
<b>TSD County:</b>		Unknown				
<b>State Waste Code:</b>		171				
<b>State Waste Code Desc.:</b>		Metal sludge (see 121)				
<b>Method Code:</b>		H141				
<b>Method Description:</b>		STORAGE, BULKING, AND/OR TRANSFER OFF SITE--NO TREATMENT/RECOVERY (H010-H129) OR (H131-H135)				
<b>Tons:</b>		2.35				
<b>Year:</b>		2009				
--		--				
<b>Generator EPA ID:</b>		CAD009116211				
<b>Generator County Code:</b>		01				
<b>Generator County:</b>		Alameda				
<b>TSD EPA ID:</b>		NVD980895338				
<b>TSD County Code:</b>		99				
<b>TSD County:</b>		Unknown				
<b>State Waste Code:</b>		171				
<b>State Waste Code Desc.:</b>		Metal sludge (see 121)				
<b>Method Code:</b>		H141				
<b>Method Description:</b>		STORAGE, BULKING, AND/OR TRANSFER OFF SITE--NO TREATMENT/RECOVERY (H010-H129) OR (H131-H135)				
<b>Tons:</b>		3.4				
<b>Year:</b>		2010				
--		--				
<b>Generator EPA ID:</b>		CAD009116211				

<b>Map Key</b>	<b>Number of Records</b>	<b>Direction</b>	<b>Distance (mi/ft)</b>	<b>Elev/Diff (ft)</b>	<b>Site</b>	<b>DB</b>
<b>Generator County Code:</b>		01				
<b>Generator County:</b>		Alameda				
<b>TSD EPA ID:</b>		NVD980895338				
<b>TSD County Code:</b>		99				
<b>TSD County:</b>		Unknown				
<b>State Waste Code:</b>		171				
<b>State Waste Code Desc.:</b>		Metal sludge (see 121)				
<b>Method Code:</b>		H141				
<b>Method Description:</b>		STORAGE, BULKING, AND/OR TRANSFER OFF SITE--NO TREATMENT/RECOVERY (H010-H129) OR (H131-H135)				
<b>Tons:</b>		2.625				
<b>Year:</b>		2012				
--		--				
<b>Generator EPA ID:</b>		CAD009116211				
<b>Generator County Code:</b>		01				
<b>Generator County:</b>		Alameda				
<b>TSD EPA ID:</b>		NVD980895338				
<b>TSD County Code:</b>		99				
<b>TSD County:</b>		Unknown				
<b>State Waste Code:</b>		171				
<b>State Waste Code Desc.:</b>		Metal sludge (see 121)				
<b>Method Code:</b>		H141				
<b>Method Description:</b>		STORAGE, BULKING, AND/OR TRANSFER OFF SITE--NO TREATMENT/RECOVERY (H010-H129) OR (H131-H135)				
<b>Tons:</b>		6.63				
<b>Year:</b>		2013				
--		--				
<b>Generator EPA ID:</b>		CAD009116211				
<b>Generator County Code:</b>		01				
<b>Generator County:</b>		Alameda				
<b>TSD EPA ID:</b>		NVD980895338				
<b>TSD County Code:</b>		99				
<b>TSD County:</b>		Unknown				
<b>State Waste Code:</b>		171				
<b>State Waste Code Desc.:</b>		Metal sludge (see 121)				
<b>Method Code:</b>		D80				
<b>Method Description:</b>		Disposal, landfill				
<b>Tons:</b>		2				
<b>Year:</b>		1995				
--		--				
<b>Generator EPA ID:</b>		CAD009116211				
<b>Generator County Code:</b>		01				
<b>Generator County:</b>		Alameda				
<b>TSD EPA ID:</b>		NVD980895338				
<b>TSD County Code:</b>		99				
<b>TSD County:</b>		Unknown				
<b>State Waste Code:</b>		171				
<b>State Waste Code Desc.:</b>		Metal sludge (see 121)				
<b>Method Code:</b>		D80				
<b>Method Description:</b>		Disposal, landfill				
<b>Tons:</b>		4.2784				
<b>Year:</b>		2000				
--		--				
<b>Generator EPA ID:</b>		CAD009116211				
<b>Generator County Code:</b>		01				
<b>Generator County:</b>		Alameda				
<b>TSD EPA ID:</b>		NVD980895338				
<b>TSD County Code:</b>		99				
<b>TSD County:</b>		Unknown				
<b>State Waste Code:</b>		171				
<b>State Waste Code Desc.:</b>		Metal sludge (see 121)				
<b>Method Code:</b>		D80				
<b>Method Description:</b>		Disposal, landfill				
<b>Tons:</b>		2.6856				
<b>Year:</b>		2001				
--		--				
<b>Generator EPA ID:</b>		CAD009116211				
<b>Generator County Code:</b>		01				
<b>Generator County:</b>		Alameda				

<b>Map Key</b>	<b>Number of Records</b>	<b>Direction</b>	<b>Distance (mi/ft)</b>	<b>Elev/Diff (ft)</b>	<b>Site</b>	<b>DB</b>
<b>TSD EPA ID:</b>			NVD980895338			
<b>TSD County Code:</b>			99			
<b>TSD County:</b>			Unknown			
<b>State Waste Code:</b>			171			
<b>State Waste Code Desc.:</b>			Metal sludge (see 121)			
<b>Method Code:</b>			D80			
<b>Method Description:</b>			Disposal, landfill			
<b>Tons:</b>			2.9356			
<b>Year:</b>			2002			
--			--			
<b>Generator EPA ID:</b>			CAD009116211			
<b>Generator County Code:</b>			01			
<b>Generator County:</b>			Alameda			
<b>TSD EPA ID:</b>			NVD980895338			
<b>TSD County Code:</b>			99			
<b>TSD County:</b>			Unknown			
<b>State Waste Code:</b>			171			
<b>State Waste Code Desc.:</b>			Metal sludge (see 121)			
<b>Method Code:</b>			D80			
<b>Method Description:</b>			Disposal, landfill			
<b>Tons:</b>			3.15			
<b>Year:</b>			2003			
--			--			
<b>Generator EPA ID:</b>			CAD009116211			
<b>Generator County Code:</b>			01			
<b>Generator County:</b>			Alameda			
<b>TSD EPA ID:</b>			NVD980895338			
<b>TSD County Code:</b>			99			
<b>TSD County:</b>			Unknown			
<b>State Waste Code:</b>			171			
<b>State Waste Code Desc.:</b>			Metal sludge (see 121)			
<b>Method Code:</b>			D80			
<b>Method Description:</b>			Disposal, landfill			
<b>Tons:</b>			1.65			
<b>Year:</b>			2004			
--			--			
<b>Generator EPA ID:</b>			CAD009116211			
<b>Generator County Code:</b>			01			
<b>Generator County:</b>			Alameda			
<b>TSD EPA ID:</b>			WAD991281767			
<b>TSD County Code:</b>			99			
<b>TSD County:</b>			Unknown			
<b>State Waste Code:</b>			171			
<b>State Waste Code Desc.:</b>			Metal sludge (see 121)			
<b>Method Code:</b>			D80			
<b>Method Description:</b>			Disposal, landfill			
<b>Tons:</b>			1			
<b>Year:</b>			2005			
--			--			
<b>Generator EPA ID:</b>			CAD009116211			
<b>Generator County Code:</b>			01			
<b>Generator County:</b>			Alameda			
<b>TSD EPA ID:</b>			NVD980895338			
<b>TSD County Code:</b>			99			
<b>TSD County:</b>			Unknown			
<b>State Waste Code:</b>			171			
<b>State Waste Code Desc.:</b>			Metal sludge (see 121)			
<b>Method Code:</b>			D80			
<b>Method Description:</b>			Disposal, landfill			
<b>Tons:</b>			2.235			
<b>Year:</b>			2005			
--			--			
<b>Generator EPA ID:</b>			CAD009116211			
<b>Generator County Code:</b>			01			
<b>Generator County:</b>			Alameda			
<b>TSD EPA ID:</b>			NVD980895338			
<b>TSD County Code:</b>			99			
<b>TSD County:</b>			Unknown			
<b>State Waste Code:</b>			171			



<b>Map Key</b>	<b>Number of Records</b>	<b>Direction</b>	<b>Distance (mi/ft)</b>	<b>Elev/Diff (ft)</b>	<b>Site</b>	<b>DB</b>
<b>State Waste Code Desc.:</b>			Metal sludge (see 121)			
<b>Method Code:</b>			D80			
<b>Method Description:</b>			Disposal, landfill			
<b>Tons:</b>			2.028			
<b>Year:</b>			2006			
--			--			
<b>Generator EPA ID:</b>			CAD009116211			
<b>Generator County Code:</b>			01			
<b>Generator County:</b>			Alameda			
<b>TSD EPA ID:</b>			CAD000088252			
<b>TSD County Code:</b>			19			
<b>TSD County:</b>			Los Angeles			
<b>State Waste Code:</b>			171			
<b>State Waste Code Desc.:</b>			Metal sludge (see 121)			
<b>Method Code:</b>			H01			
<b>Method Description:</b>			Transfer station			
<b>Tons:</b>			0.8			
<b>Year:</b>			1993			
--			--			
<b>Generator EPA ID:</b>			CAD009116211			
<b>Generator County Code:</b>			01			
<b>Generator County:</b>			Alameda			
<b>TSD EPA ID:</b>			NVD980895338			
<b>TSD County Code:</b>			99			
<b>TSD County:</b>			Unknown			
<b>State Waste Code:</b>			171			
<b>State Waste Code Desc.:</b>			Metal sludge (see 121)			
<b>Method Code:</b>			R01			
<b>Method Description:</b>			Recycler			
<b>Tons:</b>			7.9			
<b>Year:</b>			1995			
--			--			
<b>Generator EPA ID:</b>			CAD009116211			
<b>Generator County Code:</b>			01			
<b>Generator County:</b>			Alameda			
<b>TSD EPA ID:</b>			NVD980895338			
<b>TSD County Code:</b>			99			
<b>TSD County:</b>			Unknown			
<b>State Waste Code:</b>			171			
<b>State Waste Code Desc.:</b>			Metal sludge (see 121)			
<b>Method Code:</b>			R01			
<b>Method Description:</b>			Recycler			
<b>Tons:</b>			3.4428			
<b>Year:</b>			1996			
--			--			
<b>Generator EPA ID:</b>			CAD009116211			
<b>Generator County Code:</b>			01			
<b>Generator County:</b>			Alameda			
<b>TSD EPA ID:</b>			NVD980895338			
<b>TSD County Code:</b>			99			
<b>TSD County:</b>			Unknown			
<b>State Waste Code:</b>			171			
<b>State Waste Code Desc.:</b>			Metal sludge (see 121)			
<b>Method Code:</b>			R01			
<b>Method Description:</b>			Recycler			
<b>Tons:</b>			3.2784			
<b>Year:</b>			1997			
--			--			
<b>Generator EPA ID:</b>			CAD009116211			
<b>Generator County Code:</b>			01			
<b>Generator County:</b>			Alameda			
<b>TSD EPA ID:</b>			NVD980895338			
<b>TSD County Code:</b>			99			
<b>TSD County:</b>			Unknown			
<b>State Waste Code:</b>			171			
<b>State Waste Code Desc.:</b>			Metal sludge (see 121)			
<b>Method Code:</b>			R01			
<b>Method Description:</b>			Recycler			
<b>Tons:</b>			5.7428			

<b>Map Key</b>	<b>Number of Records</b>	<b>Direction</b>	<b>Distance (mi/ft)</b>	<b>Elev/Diff (ft)</b>	<b>Site</b>	<b>DB</b>
Year:			1998			
--			--			
<b>Generator EPA ID:</b>			CAD009116211			
<b>Generator County Code:</b>			01			
<b>Generator County:</b>			Alameda			
<b>TSD EPA ID:</b>			NVD980895338			
<b>TSD County Code:</b>			99			
<b>TSD County:</b>			Unknown			
<b>State Waste Code:</b>			171			
<b>State Waste Code Desc.:</b>			Metal sludge (see 121)			
<b>Method Code:</b>			R01			
<b>Method Description:</b>			Recycler			
<b>Tons:</b>			3			
<b>Year:</b>			1999			
--			--			
<b>Generator EPA ID:</b>			CAD009116211			
<b>Generator County Code:</b>			01			
<b>Generator County:</b>			Alameda			
<b>TSD EPA ID:</b>			NVD980895338			
<b>TSD County Code:</b>			99			
<b>TSD County:</b>			Unknown			
<b>State Waste Code:</b>			171			
<b>State Waste Code Desc.:</b>			Metal sludge (see 121)			
<b>Method Code:</b>			R01			
<b>Method Description:</b>			Recycler			
<b>Tons:</b>			0.75			
<b>Year:</b>			2000			
--			--			
<b>Generator EPA ID:</b>			CAD009116211			
<b>Generator County Code:</b>			01			
<b>Generator County:</b>			Alameda			
<b>TSD EPA ID:</b>			NVD980895338			
<b>TSD County Code:</b>			99			
<b>TSD County:</b>			Unknown			
<b>State Waste Code:</b>			171			
<b>State Waste Code Desc.:</b>			Metal sludge (see 121)			
<b>Method Code:</b>			T01			
<b>Method Description:</b>			Treatment, tank			
<b>Tons:</b>			4.7772			
<b>Year:</b>			1995			
--			--			
<b>Generator EPA ID:</b>			CAD009116211			
<b>Generator County Code:</b>			01			
<b>Generator County:</b>			Alameda			
<b>TSD EPA ID:</b>			NVD980895338			
<b>TSD County Code:</b>			99			
<b>TSD County:</b>			Unknown			
<b>State Waste Code:</b>			171			
<b>State Waste Code Desc.:</b>			Metal sludge (see 121)			
<b>Method Code:</b>			T01			
<b>Method Description:</b>			Treatment, tank			
<b>Tons:</b>			0.6			
<b>Year:</b>			1996			
--			--			
<b>Generator EPA ID:</b>			CAD009116211			
<b>Generator County Code:</b>			01			
<b>Generator County:</b>			Alameda			
<b>TSD EPA ID:</b>			NVD980895338			
<b>TSD County Code:</b>			99			
<b>TSD County:</b>			Unknown			
<b>State Waste Code:</b>			171			
<b>State Waste Code Desc.:</b>			Metal sludge (see 121)			
<b>Method Code:</b>						
<b>Method Description:</b>						
<b>Tons:</b>			0.7			
<b>Year:</b>			1995			
--			--			
<b>Generator EPA ID:</b>			CAD009116211			
<b>Generator County Code:</b>			01			

<b>Map Key</b>	<b>Number of Records</b>	<b>Direction</b>	<b>Distance (mi/ft)</b>	<b>Elev/Diff (ft)</b>	<b>Site</b>	<b>DB</b>
<b>Generator County:</b>		Alameda				
<b>TSD EPA ID:</b>		NVD980895338				
<b>TSD County Code:</b>		99				
<b>TSD County:</b>		Unknown				
<b>State Waste Code:</b>		171				
<b>State Waste Code Desc.:</b>		Metal sludge (see 121)				
<b>Method Code:</b>						
<b>Method Description:</b>						
<b>Tons:</b>		0.9				
<b>Year:</b>		2002				
--		--				
<b>Generator EPA ID:</b>		CAD009116211				
<b>Generator County Code:</b>		01				
<b>Generator County:</b>		Alameda				
<b>TSD EPA ID:</b>		NVD980895338				
<b>TSD County Code:</b>		99				
<b>TSD County:</b>		Unknown				
<b>State Waste Code:</b>		171				
<b>State Waste Code Desc.:</b>		Metal sludge (see 121)				
<b>Method Code:</b>						
<b>Method Description:</b>						
<b>Tons:</b>		2010				
<b>Year:</b>		2010				
--		--				
<b>Generator EPA ID:</b>		CAD009116211				
<b>Generator County Code:</b>		01				
<b>Generator County:</b>		Alameda				
<b>TSD EPA ID:</b>		NVD980895338				
<b>TSD County Code:</b>		99				
<b>TSD County:</b>		Unknown				
<b>State Waste Code:</b>		171				
<b>State Waste Code Desc.:</b>		Metal sludge (see 121)				
<b>Method Code:</b>						
<b>Method Description:</b>						
<b>Tons:</b>		1.25				
<b>Year:</b>		2012				
--		--				
<b>Generator EPA ID:</b>		CAD009116211				
<b>Generator County Code:</b>		01				
<b>Generator County:</b>		Alameda				
<b>TSD EPA ID:</b>		CAD980884183				
<b>TSD County Code:</b>		34				
<b>TSD County:</b>		Sacramento				
<b>State Waste Code:</b>		172				
<b>State Waste Code Desc.:</b>		Metal dust (see 121) and machining waste				
<b>Method Code:</b>		H141				
<b>Method Description:</b>		STORAGE, BULKING, AND/OR TRANSFER OFF SITE--NO TREATMENT/RECOVERY (H010-H129) OR (H131-H135)				
<b>Tons:</b>		0.465				
<b>Year:</b>		2011				
--		--				
<b>Generator EPA ID:</b>		CAD009116211				
<b>Generator County Code:</b>		01				
<b>Generator County:</b>		Alameda				
<b>TSD EPA ID:</b>		NVD980895338				
<b>TSD County Code:</b>		99				
<b>TSD County:</b>		Unknown				
<b>State Waste Code:</b>		172				
<b>State Waste Code Desc.:</b>		Metal dust (see 121) and machining waste				
<b>Method Code:</b>		H141				
<b>Method Description:</b>		STORAGE, BULKING, AND/OR TRANSFER OFF SITE--NO TREATMENT/RECOVERY (H010-H129) OR (H131-H135)				
<b>Tons:</b>		0.15				
<b>Year:</b>		2007				
--		--				
<b>Generator EPA ID:</b>		CAD009116211				
<b>Generator County Code:</b>		01				
<b>Generator County:</b>		Alameda				
<b>TSD EPA ID:</b>		NVD980895338				

<b>Map Key</b>	<b>Number of Records</b>	<b>Direction</b>	<b>Distance (mi/ft)</b>	<b>Elev/Diff (ft)</b>	<b>Site</b>	<b>DB</b>
<b>TSD County Code:</b>			99			
<b>TSD County:</b>			Unknown			
<b>State Waste Code:</b>			172			
<b>State Waste Code Desc.:</b>			Metal dust (see 121) and machining waste			
<b>Method Code:</b>			H141			
<b>Method Description:</b>			STORAGE, BULKING, AND/OR TRANSFER OFF SITE--NO TREATMENT/RECOVERY (H010-H129) OR (H131-H135)			
<b>Tons:</b>			0.2			
<b>Year:</b>			2008			
--			--			
<b>Generator EPA ID:</b>			CAD009116211			
<b>Generator County Code:</b>			01			
<b>Generator County:</b>			Alameda			
<b>TSD EPA ID:</b>			NVD980895338			
<b>TSD County Code:</b>			99			
<b>TSD County:</b>			Unknown			
<b>State Waste Code:</b>			172			
<b>State Waste Code Desc.:</b>			Metal dust (see 121) and machining waste			
<b>Method Code:</b>			H141			
<b>Method Description:</b>			STORAGE, BULKING, AND/OR TRANSFER OFF SITE--NO TREATMENT/RECOVERY (H010-H129) OR (H131-H135)			
<b>Tons:</b>			0.225			
<b>Year:</b>			2010			
--			--			
<b>Generator EPA ID:</b>			CAD009116211			
<b>Generator County Code:</b>			01			
<b>Generator County:</b>			Alameda			
<b>TSD EPA ID:</b>			NVD980895338			
<b>TSD County Code:</b>			99			
<b>TSD County:</b>			Unknown			
<b>State Waste Code:</b>			172			
<b>State Waste Code Desc.:</b>			Metal dust (see 121) and machining waste			
<b>Method Code:</b>			H141			
<b>Method Description:</b>			STORAGE, BULKING, AND/OR TRANSFER OFF SITE--NO TREATMENT/RECOVERY (H010-H129) OR (H131-H135)			
<b>Tons:</b>			0.975			
<b>Year:</b>			2013			
--			--			
<b>Generator EPA ID:</b>			CAD009116211			
<b>Generator County Code:</b>			01			
<b>Generator County:</b>			Alameda			
<b>TSD EPA ID:</b>			NVD980895338			
<b>TSD County Code:</b>			99			
<b>TSD County:</b>			Unknown			
<b>State Waste Code:</b>			172			
<b>State Waste Code Desc.:</b>			Metal dust (see 121) and machining waste			
<b>Method Code:</b>			D80			
<b>Method Description:</b>			Disposal, landfill			
<b>Tons:</b>			2.5284			
<b>Year:</b>			2001			
--			--			
<b>Generator EPA ID:</b>			CAD009116211			
<b>Generator County Code:</b>			01			
<b>Generator County:</b>			Alameda			
<b>TSD EPA ID:</b>			NVD980895338			
<b>TSD County Code:</b>			99			
<b>TSD County:</b>			Unknown			
<b>State Waste Code:</b>			172			
<b>State Waste Code Desc.:</b>			Metal dust (see 121) and machining waste			
<b>Method Code:</b>			D80			
<b>Method Description:</b>			Disposal, landfill			
<b>Tons:</b>			0.6			
<b>Year:</b>			2002			
--			--			
<b>Generator EPA ID:</b>			CAD009116211			
<b>Generator County Code:</b>			01			
<b>Generator County:</b>			Alameda			
<b>TSD EPA ID:</b>			NVD980895338			
<b>TSD County Code:</b>			99			

<b>Map Key</b>	<b>Number of Records</b>	<b>Direction</b>	<b>Distance (mi/ft)</b>	<b>Elev/Diff (ft)</b>	<b>Site</b>	<b>DB</b>
<b>TSD County:</b>		Unknown				
<b>State Waste Code:</b>		172				
<b>State Waste Code Desc.:</b>		Metal dust (see 121) and machining waste				
<b>Method Code:</b>		D80				
<b>Method Description:</b>		Disposal, landfill				
<b>Tons:</b>		0.45				
<b>Year:</b>		2003				
--		--				
<b>Generator EPA ID:</b>		CAD009116211				
<b>Generator County Code:</b>		01				
<b>Generator County:</b>		Alameda				
<b>TSD EPA ID:</b>		NVD980895338				
<b>TSD County Code:</b>		99				
<b>TSD County:</b>		Unknown				
<b>State Waste Code:</b>		172				
<b>State Waste Code Desc.:</b>		Metal dust (see 121) and machining waste				
<b>Method Code:</b>		D80				
<b>Method Description:</b>		Disposal, landfill				
<b>Tons:</b>		0.25				
<b>Year:</b>		2004				
--		--				
<b>Generator EPA ID:</b>		CAD009116211				
<b>Generator County Code:</b>		01				
<b>Generator County:</b>		Alameda				
<b>TSD EPA ID:</b>		NVD980895338				
<b>TSD County Code:</b>		99				
<b>TSD County:</b>		Unknown				
<b>State Waste Code:</b>		172				
<b>State Waste Code Desc.:</b>		Metal dust (see 121) and machining waste				
<b>Method Code:</b>		D80				
<b>Method Description:</b>		Disposal, landfill				
<b>Tons:</b>		0.175				
<b>Year:</b>		2006				
--		--				
<b>Generator EPA ID:</b>		CAD009116211				
<b>Generator County Code:</b>		01				
<b>Generator County:</b>		Alameda				
<b>TSD EPA ID:</b>		NVD980895338				
<b>TSD County Code:</b>		99				
<b>TSD County:</b>		Unknown				
<b>State Waste Code:</b>		181				
<b>State Waste Code Desc.:</b>		Other inorganic solid waste				
<b>Method Code:</b>		H010				
<b>Method Description:</b>		METALS RECOVERY INCLUDING RETORING,SMELTING,CHEMICALS,ECT				
<b>Tons:</b>		1.14675				
<b>Year:</b>		2008				
--		--				
<b>Generator EPA ID:</b>		CAD009116211				
<b>Generator County Code:</b>		01				
<b>Generator County:</b>		Alameda				
<b>TSD EPA ID:</b>		CAT000646117				
<b>TSD County Code:</b>		16				
<b>TSD County:</b>		Kings				
<b>State Waste Code:</b>		181				
<b>State Waste Code Desc.:</b>		Other inorganic solid waste				
<b>Method Code:</b>		H132				
<b>Method Description:</b>		LANDFILL OR SURFACE IMPOUNDMENT THAT WILL BE CLOSED AS LANDFILL( TO INCLUDE ON-SITE TREATMENT AND/OR STABILIZATION)				
<b>Tons:</b>		0.35				
<b>Year:</b>		2015				
--		--				
<b>Generator EPA ID:</b>		CAD009116211				
<b>Generator County Code:</b>		01				
<b>Generator County:</b>		Alameda				
<b>TSD EPA ID:</b>		NVT330010000				
<b>TSD County Code:</b>		99				
<b>TSD County:</b>		Unknown				
<b>State Waste Code:</b>		181				
<b>State Waste Code Desc.:</b>		Other inorganic solid waste				

<b>Map Key</b>	<b>Number of Records</b>	<b>Direction</b>	<b>Distance (mi/ft)</b>	<b>Elev/Diff (ft)</b>	<b>Site</b>	<b>DB</b>
<b>Method Code:</b>			H132			
<b>Method Description:</b>			LANDFILL OR SURFACE IMPOUNDMENT THAT WILL BE CLOSED AS LANDFILL( TO INCLUDE ON-SITE TREATMENT AND/OR STABILIZATION)			
<b>Tons:</b>			0.25			
<b>Year:</b>			2012			
--			--			
<b>Generator EPA ID:</b>			CAD009116211			
<b>Generator County Code:</b>			01			
<b>Generator County:</b>			Alameda			
<b>TSD EPA ID:</b>			NVT330010000			
<b>TSD County Code:</b>			99			
<b>TSD County:</b>			Unknown			
<b>State Waste Code:</b>			181			
<b>State Waste Code Desc.:</b>			Other inorganic solid waste			
<b>Method Code:</b>			H132			
<b>Method Description:</b>			LANDFILL OR SURFACE IMPOUNDMENT THAT WILL BE CLOSED AS LANDFILL( TO INCLUDE ON-SITE TREATMENT AND/OR STABILIZATION)			
<b>Tons:</b>			7.3125			
<b>Year:</b>			2013			
--			--			
<b>Generator EPA ID:</b>			CAD009116211			
<b>Generator County Code:</b>			01			
<b>Generator County:</b>			Alameda			
<b>TSD EPA ID:</b>			NVT330010000			
<b>TSD County Code:</b>			99			
<b>TSD County:</b>			Unknown			
<b>State Waste Code:</b>			181			
<b>State Waste Code Desc.:</b>			Other inorganic solid waste			
<b>Method Code:</b>			H132			
<b>Method Description:</b>			LANDFILL OR SURFACE IMPOUNDMENT THAT WILL BE CLOSED AS LANDFILL( TO INCLUDE ON-SITE TREATMENT AND/OR STABILIZATION)			
<b>Tons:</b>			4.2125			
<b>Year:</b>			2014			
--			--			
<b>Generator EPA ID:</b>			CAD009116211			
<b>Generator County Code:</b>			01			
<b>Generator County:</b>			Alameda			
<b>TSD EPA ID:</b>			NVT330010000			
<b>TSD County Code:</b>			99			
<b>TSD County:</b>			Unknown			
<b>State Waste Code:</b>			181			
<b>State Waste Code Desc.:</b>			Other inorganic solid waste			
<b>Method Code:</b>			H132			
<b>Method Description:</b>			LANDFILL OR SURFACE IMPOUNDMENT THAT WILL BE CLOSED AS LANDFILL( TO INCLUDE ON-SITE TREATMENT AND/OR STABILIZATION)			
<b>Tons:</b>			2.615			
<b>Year:</b>			2015			
--			--			
<b>Generator EPA ID:</b>			CAD009116211			
<b>Generator County Code:</b>			01			
<b>Generator County:</b>			Alameda			
<b>TSD EPA ID:</b>			CAD980884183			
<b>TSD County Code:</b>			34			
<b>TSD County:</b>			Sacramento			
<b>State Waste Code:</b>			181			
<b>State Waste Code Desc.:</b>			Other inorganic solid waste			
<b>Method Code:</b>			H141			
<b>Method Description:</b>			STORAGE, BULKING, AND/OR TRANSFER OFF SITE--NO TREATMENT/RECOVERY (H010-H129) OR (H131-H135)			
<b>Tons:</b>			0.7			
<b>Year:</b>			2010			
--			--			
<b>Generator EPA ID:</b>			CAD009116211			
<b>Generator County Code:</b>			01			
<b>Generator County:</b>			Alameda			
<b>TSD EPA ID:</b>			CAD980884183			
<b>TSD County Code:</b>			34			
<b>TSD County:</b>			Sacramento			
<b>State Waste Code:</b>			181			

<b>Map Key</b>	<b>Number of Records</b>	<b>Direction</b>	<b>Distance (mi/ft)</b>	<b>Elev/Diff (ft)</b>	<b>Site</b>	<b>DB</b>
<b>State Waste Code Desc.:</b>			Other inorganic solid waste			
<b>Method Code:</b>			H141			
<b>Method Description:</b>			STORAGE, BULKING, AND/OR TRANSFER OFF SITE--NO TREATMENT/RECOVERY (H010-H129) OR (H131-H135)			
<b>Tons:</b>			4.2675			
<b>Year:</b>			2011			
--			--			
<b>Generator EPA ID:</b>			CAD009116211			
<b>Generator County Code:</b>			01			
<b>Generator County:</b>			Alameda			
<b>TSD EPA ID:</b>			CAD980884183			
<b>TSD County Code:</b>			34			
<b>TSD County:</b>			Sacramento			
<b>State Waste Code:</b>			181			
<b>State Waste Code Desc.:</b>			Other inorganic solid waste			
<b>Method Code:</b>			H141			
<b>Method Description:</b>			STORAGE, BULKING, AND/OR TRANSFER OFF SITE--NO TREATMENT/RECOVERY (H010-H129) OR (H131-H135)			
<b>Tons:</b>			3.225			
<b>Year:</b>			2012			
--			--			
<b>Generator EPA ID:</b>			CAD009116211			
<b>Generator County Code:</b>			01			
<b>Generator County:</b>			Alameda			
<b>TSD EPA ID:</b>			NVD980895338			
<b>TSD County Code:</b>			99			
<b>TSD County:</b>			Unknown			
<b>State Waste Code:</b>			181			
<b>State Waste Code Desc.:</b>			Other inorganic solid waste			
<b>Method Code:</b>			H141			
<b>Method Description:</b>			STORAGE, BULKING, AND/OR TRANSFER OFF SITE--NO TREATMENT/RECOVERY (H010-H129) OR (H131-H135)			
<b>Tons:</b>			2.94675			
<b>Year:</b>			2006			
--			--			
<b>Generator EPA ID:</b>			CAD009116211			
<b>Generator County Code:</b>			01			
<b>Generator County:</b>			Alameda			
<b>TSD EPA ID:</b>			NVD980895338			
<b>TSD County Code:</b>			99			
<b>TSD County:</b>			Unknown			
<b>State Waste Code:</b>			181			
<b>State Waste Code Desc.:</b>			Other inorganic solid waste			
<b>Method Code:</b>			H141			
<b>Method Description:</b>			STORAGE, BULKING, AND/OR TRANSFER OFF SITE--NO TREATMENT/RECOVERY (H010-H129) OR (H131-H135)			
<b>Tons:</b>			10.525			
<b>Year:</b>			2007			
--			--			
<b>Generator EPA ID:</b>			CAD009116211			
<b>Generator County Code:</b>			01			
<b>Generator County:</b>			Alameda			
<b>TSD EPA ID:</b>			NVD980895338			
<b>TSD County Code:</b>			99			
<b>TSD County:</b>			Unknown			
<b>State Waste Code:</b>			181			
<b>State Waste Code Desc.:</b>			Other inorganic solid waste			
<b>Method Code:</b>			H141			
<b>Method Description:</b>			STORAGE, BULKING, AND/OR TRANSFER OFF SITE--NO TREATMENT/RECOVERY (H010-H129) OR (H131-H135)			
<b>Tons:</b>			15.375			
<b>Year:</b>			2008			
--			--			
<b>Generator EPA ID:</b>			CAD009116211			
<b>Generator County Code:</b>			01			
<b>Generator County:</b>			Alameda			
<b>TSD EPA ID:</b>			NVD980895338			
<b>TSD County Code:</b>			99			
<b>TSD County:</b>			Unknown			

<b>Map Key</b>	<b>Number of Records</b>	<b>Direction</b>	<b>Distance (mi/ft)</b>	<b>Elev/Diff (ft)</b>	<b>Site</b>	<b>DB</b>
<b>State Waste Code:</b>			181			
<b>State Waste Code Desc.:</b>			Other inorganic solid waste			
<b>Method Code:</b>			H141			
<b>Method Description:</b>			STORAGE, BULKING, AND/OR TRANSFER OFF SITE--NO TREATMENT/RECOVERY (H010-H129) OR (H131-H135)			
<b>Tons:</b>			4.55			
<b>Year:</b>			2009			
--			--			
<b>Generator EPA ID:</b>			CAD009116211			
<b>Generator County Code:</b>			01			
<b>Generator County:</b>			Alameda			
<b>TSD EPA ID:</b>			NVD980895338			
<b>TSD County Code:</b>			99			
<b>TSD County:</b>			Unknown			
<b>State Waste Code:</b>			181			
<b>State Waste Code Desc.:</b>			Other inorganic solid waste			
<b>Method Code:</b>			H141			
<b>Method Description:</b>			STORAGE, BULKING, AND/OR TRANSFER OFF SITE--NO TREATMENT/RECOVERY (H010-H129) OR (H131-H135)			
<b>Tons:</b>			4.15			
<b>Year:</b>			2010			
--			--			
<b>Generator EPA ID:</b>			CAD009116211			
<b>Generator County Code:</b>			01			
<b>Generator County:</b>			Alameda			
<b>TSD EPA ID:</b>			NVD980895338			
<b>TSD County Code:</b>			99			
<b>TSD County:</b>			Unknown			
<b>State Waste Code:</b>			181			
<b>State Waste Code Desc.:</b>			Other inorganic solid waste			
<b>Method Code:</b>			H141			
<b>Method Description:</b>			STORAGE, BULKING, AND/OR TRANSFER OFF SITE--NO TREATMENT/RECOVERY (H010-H129) OR (H131-H135)			
<b>Tons:</b>			3.375			
<b>Year:</b>			2012			
--			--			
<b>Generator EPA ID:</b>			CAD009116211			
<b>Generator County Code:</b>			01			
<b>Generator County:</b>			Alameda			
<b>TSD EPA ID:</b>			NVD980895338			
<b>TSD County Code:</b>			99			
<b>TSD County:</b>			Unknown			
<b>State Waste Code:</b>			181			
<b>State Waste Code Desc.:</b>			Other inorganic solid waste			
<b>Method Code:</b>			H141			
<b>Method Description:</b>			STORAGE, BULKING, AND/OR TRANSFER OFF SITE--NO TREATMENT/RECOVERY (H010-H129) OR (H131-H135)			
<b>Tons:</b>			0.6825			
<b>Year:</b>			2013			
--			--			
<b>Generator EPA ID:</b>			CAD009116211			
<b>Generator County Code:</b>			01			
<b>Generator County:</b>			Alameda			
<b>TSD EPA ID:</b>			NVD980895338			
<b>TSD County Code:</b>			99			
<b>TSD County:</b>			Unknown			
<b>State Waste Code:</b>			181			
<b>State Waste Code Desc.:</b>			Other inorganic solid waste			
<b>Method Code:</b>			D80			
<b>Method Description:</b>			Disposal, landfill			
<b>Tons:</b>			2.6			
<b>Year:</b>			1995			
--			--			
<b>Generator EPA ID:</b>			CAD009116211			
<b>Generator County Code:</b>			01			
<b>Generator County:</b>			Alameda			
<b>TSD EPA ID:</b>			NVD980895338			
<b>TSD County Code:</b>			99			
<b>TSD County:</b>			Unknown			



<b>Map Key</b>	<b>Number of Records</b>	<b>Direction</b>	<b>Distance (mi/ft)</b>	<b>Elev/Diff (ft)</b>	<b>Site</b>	<b>DB</b>
<b>State Waste Code:</b>			181			
<b>State Waste Code Desc.:</b>			Other inorganic solid waste			
<b>Method Code:</b>			D80			
<b>Method Description:</b>			Disposal, landfill			
<b>Tons:</b>			5.064			
<b>Year:</b>			1996			
--			--			
<b>Generator EPA ID:</b>			CAD009116211			
<b>Generator County Code:</b>			01			
<b>Generator County:</b>			Alameda			
<b>TSD EPA ID:</b>			NVD980895338			
<b>TSD County Code:</b>			99			
<b>TSD County:</b>			Unknown			
<b>State Waste Code:</b>			181			
<b>State Waste Code Desc.:</b>			Other inorganic solid waste			
<b>Method Code:</b>			D80			
<b>Method Description:</b>			Disposal, landfill			
<b>Tons:</b>			11.228			
<b>Year:</b>			1997			
--			--			
<b>Generator EPA ID:</b>			CAD009116211			
<b>Generator County Code:</b>			01			
<b>Generator County:</b>			Alameda			
<b>TSD EPA ID:</b>			NVD980895338			
<b>TSD County Code:</b>			99			
<b>TSD County:</b>			Unknown			
<b>State Waste Code:</b>			181			
<b>State Waste Code Desc.:</b>			Other inorganic solid waste			
<b>Method Code:</b>			D80			
<b>Method Description:</b>			Disposal, landfill			
<b>Tons:</b>			13.5284			
<b>Year:</b>			1998			
--			--			
<b>Generator EPA ID:</b>			CAD009116211			
<b>Generator County Code:</b>			01			
<b>Generator County:</b>			Alameda			
<b>TSD EPA ID:</b>			NVD980895338			
<b>TSD County Code:</b>			99			
<b>TSD County:</b>			Unknown			
<b>State Waste Code:</b>			181			
<b>State Waste Code Desc.:</b>			Other inorganic solid waste			
<b>Method Code:</b>			D80			
<b>Method Description:</b>			Disposal, landfill			
<b>Tons:</b>			5.15			
<b>Year:</b>			1999			
--			--			
<b>Generator EPA ID:</b>			CAD009116211			
<b>Generator County Code:</b>			01			
<b>Generator County:</b>			Alameda			
<b>TSD EPA ID:</b>			NVD980895338			
<b>TSD County Code:</b>			99			
<b>TSD County:</b>			Unknown			
<b>State Waste Code:</b>			181			
<b>State Waste Code Desc.:</b>			Other inorganic solid waste			
<b>Method Code:</b>			D80			
<b>Method Description:</b>			Disposal, landfill			
<b>Tons:</b>			7.4746			
<b>Year:</b>			2000			
--			--			
<b>Generator EPA ID:</b>			CAD009116211			
<b>Generator County Code:</b>			01			
<b>Generator County:</b>			Alameda			
<b>TSD EPA ID:</b>			NVD980895338			
<b>TSD County Code:</b>			99			
<b>TSD County:</b>			Unknown			
<b>State Waste Code:</b>			181			
<b>State Waste Code Desc.:</b>			Other inorganic solid waste			
<b>Method Code:</b>			D80			
<b>Method Description:</b>			Disposal, landfill			

<b>Map Key</b>	<b>Number of Records</b>	<b>Direction</b>	<b>Distance (mi/ft)</b>	<b>Elev/Diff (ft)</b>	<b>Site</b>	<b>DB</b>
<b>Tons:</b>			3.8712			
<b>Year:</b>			2001			
--			--			
<b>Generator EPA ID:</b>			CAD009116211			
<b>Generator County Code:</b>			01			
<b>Generator County:</b>			Alameda			
<b>TSD EPA ID:</b>			NVD980895338			
<b>TSD County Code:</b>			99			
<b>TSD County:</b>			Unknown			
<b>State Waste Code:</b>			181			
<b>State Waste Code Desc.:</b>			Other inorganic solid waste			
<b>Method Code:</b>			D80			
<b>Method Description:</b>			Disposal, landfill			
<b>Tons:</b>			9.5178			
<b>Year:</b>			2002			
--			--			
<b>Generator EPA ID:</b>			CAD009116211			
<b>Generator County Code:</b>			01			
<b>Generator County:</b>			Alameda			
<b>TSD EPA ID:</b>			NVD980895338			
<b>TSD County Code:</b>			99			
<b>TSD County:</b>			Unknown			
<b>State Waste Code:</b>			181			
<b>State Waste Code Desc.:</b>			Other inorganic solid waste			
<b>Method Code:</b>			D80			
<b>Method Description:</b>			Disposal, landfill			
<b>Tons:</b>			7.9128			
<b>Year:</b>			2003			
--			--			
<b>Generator EPA ID:</b>			CAD009116211			
<b>Generator County Code:</b>			01			
<b>Generator County:</b>			Alameda			
<b>TSD EPA ID:</b>			NVD980895338			
<b>TSD County Code:</b>			99			
<b>TSD County:</b>			Unknown			
<b>State Waste Code:</b>			181			
<b>State Waste Code Desc.:</b>			Other inorganic solid waste			
<b>Method Code:</b>			D80			
<b>Method Description:</b>			Disposal, landfill			
<b>Tons:</b>			18.206			
<b>Year:</b>			2004			
--			--			
<b>Generator EPA ID:</b>			CAD009116211			
<b>Generator County Code:</b>			01			
<b>Generator County:</b>			Alameda			
<b>TSD EPA ID:</b>			WAD991281767			
<b>TSD County Code:</b>			99			
<b>TSD County:</b>			Unknown			
<b>State Waste Code:</b>			181			
<b>State Waste Code Desc.:</b>			Other inorganic solid waste			
<b>Method Code:</b>			D80			
<b>Method Description:</b>			Disposal, landfill			
<b>Tons:</b>			0.4			
<b>Year:</b>			2005			
--			--			
<b>Generator EPA ID:</b>			CAD009116211			
<b>Generator County Code:</b>			01			
<b>Generator County:</b>			Alameda			
<b>TSD EPA ID:</b>			NVD980895338			
<b>TSD County Code:</b>			99			
<b>TSD County:</b>			Unknown			
<b>State Waste Code:</b>			181			
<b>State Waste Code Desc.:</b>			Other inorganic solid waste			
<b>Method Code:</b>			D80			
<b>Method Description:</b>			Disposal, landfill			
<b>Tons:</b>			2.535			
<b>Year:</b>			2005			
--			--			
<b>Generator EPA ID:</b>			CAD009116211			

<b>Map Key</b>	<b>Number of Records</b>	<b>Direction</b>	<b>Distance (mi/ft)</b>	<b>Elev/Diff (ft)</b>	<b>Site</b>	<b>DB</b>
<b>Generator County Code:</b>		01				
<b>Generator County:</b>		Alameda				
<b>TSD EPA ID:</b>		NVD980895338				
<b>TSD County Code:</b>		99				
<b>TSD County:</b>		Unknown				
<b>State Waste Code:</b>		181				
<b>State Waste Code Desc.:</b>		Other inorganic solid waste				
<b>Method Code:</b>		D80				
<b>Method Description:</b>		Disposal, landfill				
<b>Tons:</b>		3.714				
<b>Year:</b>		2006				
--		--				
<b>Generator EPA ID:</b>		CAD009116211				
<b>Generator County Code:</b>		01				
<b>Generator County:</b>		Alameda				
<b>TSD EPA ID:</b>		CAD000088252				
<b>TSD County Code:</b>		19				
<b>TSD County:</b>		Los Angeles				
<b>State Waste Code:</b>		181				
<b>State Waste Code Desc.:</b>		Other inorganic solid waste				
<b>Method Code:</b>		H01				
<b>Method Description:</b>		Transfer station				
<b>Tons:</b>		1.7				
<b>Year:</b>		1993				
--		--				
<b>Generator EPA ID:</b>		CAD009116211				
<b>Generator County Code:</b>		01				
<b>Generator County:</b>		Alameda				
<b>TSD EPA ID:</b>		AZD980735500				
<b>TSD County Code:</b>		99				
<b>TSD County:</b>		Unknown				
<b>State Waste Code:</b>		181				
<b>State Waste Code Desc.:</b>		Other inorganic solid waste				
<b>Method Code:</b>		R01				
<b>Method Description:</b>		Recycler				
<b>Tons:</b>		4.65				
<b>Year:</b>		1994				
--		--				
<b>Generator EPA ID:</b>		CAD009116211				
<b>Generator County Code:</b>		01				
<b>Generator County:</b>		Alameda				
<b>TSD EPA ID:</b>		NVD980895338				
<b>TSD County Code:</b>		99				
<b>TSD County:</b>		Unknown				
<b>State Waste Code:</b>		181				
<b>State Waste Code Desc.:</b>		Other inorganic solid waste				
<b>Method Code:</b>		R01				
<b>Method Description:</b>		Recycler				
<b>Tons:</b>		0.8				
<b>Year:</b>		1995				
--		--				
<b>Generator EPA ID:</b>		CAD009116211				
<b>Generator County Code:</b>		01				
<b>Generator County:</b>		Alameda				
<b>TSD EPA ID:</b>		NVD980895338				
<b>TSD County Code:</b>		99				
<b>TSD County:</b>		Unknown				
<b>State Waste Code:</b>		181				
<b>State Waste Code Desc.:</b>		Other inorganic solid waste				
<b>Method Code:</b>		R01				
<b>Method Description:</b>		Recycler				
<b>Tons:</b>		5.7928				
<b>Year:</b>		1997				
--		--				
<b>Generator EPA ID:</b>		CAD009116211				
<b>Generator County Code:</b>		01				
<b>Generator County:</b>		Alameda				
<b>TSD EPA ID:</b>		NVD980895338				
<b>TSD County Code:</b>		99				

<b>Map Key</b>	<b>Number of Records</b>	<b>Direction</b>	<b>Distance (mi/ft)</b>	<b>Elev/Diff (ft)</b>	<b>Site</b>	<b>DB</b>
<b>TSD County:</b>		Unknown				
<b>State Waste Code:</b>		181				
<b>State Waste Code Desc.:</b>		Other inorganic solid waste				
<b>Method Code:</b>		T01				
<b>Method Description:</b>		Treatment, tank				
<b>Tons:</b>		0.8428				
<b>Year:</b>		2000				
--		--				
<b>Generator EPA ID:</b>		CAD009116211				
<b>Generator County Code:</b>		01				
<b>Generator County:</b>		Alameda				
<b>TSD EPA ID:</b>		NVD980895338				
<b>TSD County Code:</b>		99				
<b>TSD County:</b>		Unknown				
<b>State Waste Code:</b>		181				
<b>State Waste Code Desc.:</b>		Other inorganic solid waste				
<b>Method Code:</b>		T01				
<b>Method Description:</b>		Treatment, tank				
<b>Tons:</b>		1.0425				
<b>Year:</b>		2001				
--		--				
<b>Generator EPA ID:</b>		CAD009116211				
<b>Generator County Code:</b>		01				
<b>Generator County:</b>		Alameda				
<b>TSD EPA ID:</b>		NVD980895338				
<b>TSD County Code:</b>		99				
<b>TSD County:</b>		Unknown				
<b>State Waste Code:</b>		181				
<b>State Waste Code Desc.:</b>		Other inorganic solid waste				
<b>Method Code:</b>		T01				
<b>Method Description:</b>		Treatment, tank				
<b>Tons:</b>		0.3				
<b>Year:</b>		2006				
--		--				
<b>Generator EPA ID:</b>		CAD009116211				
<b>Generator County Code:</b>		01				
<b>Generator County:</b>		Alameda				
<b>TSD EPA ID:</b>		NVD980895338				
<b>TSD County Code:</b>		99				
<b>TSD County:</b>		Unknown				
<b>State Waste Code:</b>		181				
<b>State Waste Code Desc.:</b>		Other inorganic solid waste				
<b>Method Code:</b>		T03				
<b>Method Description:</b>		Treatment, incineration				
<b>Tons:</b>		0.325				
<b>Year:</b>		2004				
--		--				
<b>Generator EPA ID:</b>		CAD009116211				
<b>Generator County Code:</b>		01				
<b>Generator County:</b>		Alameda				
<b>TSD EPA ID:</b>		NVD980895338				
<b>TSD County Code:</b>		99				
<b>TSD County:</b>		Unknown				
<b>State Waste Code:</b>		181				
<b>State Waste Code Desc.:</b>		Other inorganic solid waste				
<b>Method Code:</b>		T03				
<b>Method Description:</b>		Treatment, incineration				
<b>Tons:</b>		0.0785				
<b>Year:</b>		2006				
--		--				
<b>Generator EPA ID:</b>		CAD009116211				
<b>Generator County Code:</b>		01				
<b>Generator County:</b>		Alameda				
<b>TSD EPA ID:</b>		CAD980884183				
<b>TSD County Code:</b>		34				
<b>TSD County:</b>		Sacramento				
<b>State Waste Code:</b>		181				
<b>State Waste Code Desc.:</b>		Other inorganic solid waste				
<b>Method Code:</b>						

Map Key	Number of Records	Direction	Distance (mi/ft)	Elev/Diff (ft)	Site	DB
<b>Method Description:</b>						
			0.0625			
			2011			
			--			
			CAD009116211			
			01			
			Alameda			
			NVD980895338			
			99			
			Unknown			
			181			
			Other inorganic solid waste			
			0.15			
			2004			
			--			
			CAD009116211			
			01			
			Alameda			
			NVD980895338			
			99			
			Unknown			
			181			
			Other inorganic solid waste			
			0.3			
			2005			
			--			
			CAD009116211			
			01			
			Alameda			
			NVD980895338			
			99			
			Unknown			
			181			
			Other inorganic solid waste			
			1.25			
			2006			
			--			
			CAD009116211			
			01			
			Alameda			
			NVD980895338			
			99			
			Unknown			
			181			
			Other inorganic solid waste			
			2007			
			--			
			CAD009116211			
			01			
			Alameda			
			NVD980895338			
			99			
			Unknown			
			181			
			Other inorganic solid waste			
			0.95			
			2008			
			--			

<b>Map Key</b>	<b>Number of Records</b>	<b>Direction</b>	<b>Distance (mi/ft)</b>	<b>Elev/Diff (ft)</b>	<b>Site</b>	<b>DB</b>
<b>Generator EPA ID:</b>			CAD009116211			
<b>Generator County Code:</b>			01			
<b>Generator County:</b>			Alameda			
<b>TSD EPA ID:</b>			NVD980895338			
<b>TSD County Code:</b>			99			
<b>TSD County:</b>			Unknown			
<b>State Waste Code:</b>			181			
<b>State Waste Code Desc.:</b>			Other inorganic solid waste			
<b>Method Code:</b>						
<b>Method Description:</b>						
<b>Tons:</b>			0.08			
<b>Year:</b>			2010			
--			--			
<b>Generator EPA ID:</b>			CAD009116211			
<b>Generator County Code:</b>			01			
<b>Generator County:</b>			Alameda			
<b>TSD EPA ID:</b>			NVD980895338			
<b>TSD County Code:</b>			99			
<b>TSD County:</b>			Unknown			
<b>State Waste Code:</b>			181			
<b>State Waste Code Desc.:</b>			Other inorganic solid waste			
<b>Method Code:</b>						
<b>Method Description:</b>						
<b>Tons:</b>			0.2775			
<b>Year:</b>			2012			
--			--			
<b>Generator EPA ID:</b>			CAD009116211			
<b>Generator County Code:</b>			01			
<b>Generator County:</b>			Alameda			
<b>TSD EPA ID:</b>			CAD009452657			
<b>TSD County Code:</b>			41			
<b>TSD County:</b>			San Mateo			
<b>State Waste Code:</b>			212			
<b>State Waste Code Desc.:</b>			Oxygenated solvents (acetone, butanol, ethyl acetate, etc.)			
<b>Method Code:</b>			R01			
<b>Method Description:</b>			Recycler			
<b>Tons:</b>			0.1815			
<b>Year:</b>			2004			
--			--			
<b>Generator EPA ID:</b>			CAD009116211			
<b>Generator County Code:</b>			01			
<b>Generator County:</b>			Alameda			
<b>TSD EPA ID:</b>			NVD980895338			
<b>TSD County Code:</b>			99			
<b>TSD County:</b>			Unknown			
<b>State Waste Code:</b>			212			
<b>State Waste Code Desc.:</b>			Oxygenated solvents (acetone, butanol, ethyl acetate, etc.)			
<b>Method Code:</b>			R01			
<b>Method Description:</b>			Recycler			
<b>Tons:</b>			0.0264			
<b>Year:</b>			2001			
--			--			
<b>Generator EPA ID:</b>			CAD009116211			
<b>Generator County Code:</b>			01			
<b>Generator County:</b>			Alameda			
<b>TSD EPA ID:</b>			WAD991281767			
<b>TSD County Code:</b>			99			
<b>TSD County:</b>			Unknown			
<b>State Waste Code:</b>			214			
<b>State Waste Code Desc.:</b>			Unspecified solvent mixture			
<b>Method Code:</b>			T03			
<b>Method Description:</b>			Treatment, incineration			
<b>Tons:</b>			0.25			
<b>Year:</b>			1999			
--			--			
<b>Generator EPA ID:</b>			CAD009116211			
<b>Generator County Code:</b>			01			
<b>Generator County:</b>			Alameda			
<b>TSD EPA ID:</b>			CAT080013352			

<b>Map Key</b>	<b>Number of Records</b>	<b>Direction</b>	<b>Distance (mi/ft)</b>	<b>Elev/Diff (ft)</b>	<b>Site</b>	<b>DB</b>
<b>TSD County Code:</b>			19			
<b>TSD County:</b>			Los Angeles			
<b>State Waste Code:</b>			221			
<b>State Waste Code Desc.:</b>			Waste oil and mixed oil			
<b>Method Code:</b>			H039			
<b>Method Description:</b>			OTHER RECOVERY OF RECLAMATION FOR REUSE INCLUDING ACID REGENERATION, ORGANICS RECOVERY ECT			
<b>Tons:</b>			0.209			
<b>Year:</b>			2014			
--			--			
<b>Generator EPA ID:</b>			CAD009116211			
<b>Generator County Code:</b>			01			
<b>Generator County:</b>			Alameda			
<b>TSD EPA ID:</b>			CAT080013352			
<b>TSD County Code:</b>			19			
<b>TSD County:</b>			Los Angeles			
<b>State Waste Code:</b>			221			
<b>State Waste Code Desc.:</b>			Waste oil and mixed oil			
<b>Method Code:</b>			H039			
<b>Method Description:</b>			OTHER RECOVERY OF RECLAMATION FOR REUSE INCLUDING ACID REGENERATION, ORGANICS RECOVERY ECT			
<b>Tons:</b>			0.209			
<b>Year:</b>			2015			
--			--			
<b>Generator EPA ID:</b>			CAD009116211			
<b>Generator County Code:</b>			01			
<b>Generator County:</b>			Alameda			
<b>TSD EPA ID:</b>			CAD980884183			
<b>TSD County Code:</b>			34			
<b>TSD County:</b>			Sacramento			
<b>State Waste Code:</b>			221			
<b>State Waste Code Desc.:</b>			Waste oil and mixed oil			
<b>Method Code:</b>			H141			
<b>Method Description:</b>			STORAGE, BULKING, AND/OR TRANSFER OFF SITE--NO TREATMENT/RECOVERY (H010-H129) OR (H131-H135)			
<b>Tons:</b>			0.209			
<b>Year:</b>			2011			
--			--			
<b>Generator EPA ID:</b>			CAD009116211			
<b>Generator County Code:</b>			01			
<b>Generator County:</b>			Alameda			
<b>TSD EPA ID:</b>			CAD980884183			
<b>TSD County Code:</b>			34			
<b>TSD County:</b>			Sacramento			
<b>State Waste Code:</b>			221			
<b>State Waste Code Desc.:</b>			Waste oil and mixed oil			
<b>Method Code:</b>			H141			
<b>Method Description:</b>			STORAGE, BULKING, AND/OR TRANSFER OFF SITE--NO TREATMENT/RECOVERY (H010-H129) OR (H131-H135)			
<b>Tons:</b>			0.734			
<b>Year:</b>			2012			
--			--			
<b>Generator EPA ID:</b>			CAD009116211			
<b>Generator County Code:</b>			01			
<b>Generator County:</b>			Alameda			
<b>TSD EPA ID:</b>			NVD980895338			
<b>TSD County Code:</b>			99			
<b>TSD County:</b>			Unknown			
<b>State Waste Code:</b>			221			
<b>State Waste Code Desc.:</b>			Waste oil and mixed oil			
<b>Method Code:</b>			H141			
<b>Method Description:</b>			STORAGE, BULKING, AND/OR TRANSFER OFF SITE--NO TREATMENT/RECOVERY (H010-H129) OR (H131-H135)			
<b>Tons:</b>			0.209			
<b>Year:</b>			2007			
--			--			
<b>Generator EPA ID:</b>			CAD009116211			
<b>Generator County Code:</b>			01			
<b>Generator County:</b>			Alameda			

<b>Map Key</b>	<b>Number of Records</b>	<b>Direction</b>	<b>Distance (mi/ft)</b>	<b>Elev/Diff (ft)</b>	<b>Site</b>	<b>DB</b>
<b>TSD EPA ID:</b>			NVD980895338			
<b>TSD County Code:</b>			99			
<b>TSD County:</b>			Unknown			
<b>State Waste Code:</b>			221			
<b>State Waste Code Desc.:</b>			Waste oil and mixed oil			
<b>Method Code:</b>			H141			
<b>Method Description:</b>			STORAGE, BULKING, AND/OR TRANSFER OFF SITE--NO TREATMENT/RECOVERY (H010-H129) OR (H131-H135)			
<b>Tons:</b>			0.418			
<b>Year:</b>			2009			
--			--			
<b>Generator EPA ID:</b>			CAD009116211			
<b>Generator County Code:</b>			01			
<b>Generator County:</b>			Alameda			
<b>TSD EPA ID:</b>			NVD980895338			
<b>TSD County Code:</b>			99			
<b>TSD County:</b>			Unknown			
<b>State Waste Code:</b>			221			
<b>State Waste Code Desc.:</b>			Waste oil and mixed oil			
<b>Method Code:</b>			H141			
<b>Method Description:</b>			STORAGE, BULKING, AND/OR TRANSFER OFF SITE--NO TREATMENT/RECOVERY (H010-H129) OR (H131-H135)			
<b>Tons:</b>			0.114			
<b>Year:</b>			2010			
--			--			
<b>Generator EPA ID:</b>			CAD009116211			
<b>Generator County Code:</b>			01			
<b>Generator County:</b>			Alameda			
<b>TSD EPA ID:</b>			WAD991281767			
<b>TSD County Code:</b>			99			
<b>TSD County:</b>			Unknown			
<b>State Waste Code:</b>			221			
<b>State Waste Code Desc.:</b>			Waste oil and mixed oil			
<b>Method Code:</b>			R01			
<b>Method Description:</b>			Recycler			
<b>Tons:</b>			0.722			
<b>Year:</b>			2000			
--			--			
<b>Generator EPA ID:</b>			CAD009116211			
<b>Generator County Code:</b>			01			
<b>Generator County:</b>			Alameda			
<b>TSD EPA ID:</b>			NVD980895338			
<b>TSD County Code:</b>			99			
<b>TSD County:</b>			Unknown			
<b>State Waste Code:</b>			221			
<b>State Waste Code Desc.:</b>			Waste oil and mixed oil			
<b>Method Code:</b>			R01			
<b>Method Description:</b>			Recycler			
<b>Tons:</b>			0.19			
<b>Year:</b>			2005			
--			--			
<b>Generator EPA ID:</b>			CAD009116211			
<b>Generator County Code:</b>			01			
<b>Generator County:</b>			Alameda			
<b>TSD EPA ID:</b>			NVD980895338			
<b>TSD County Code:</b>			99			
<b>TSD County:</b>			Unknown			
<b>State Waste Code:</b>			221			
<b>State Waste Code Desc.:</b>			Waste oil and mixed oil			
<b>Method Code:</b>			R01			
<b>Method Description:</b>			Recycler			
<b>Tons:</b>			0.855			
<b>Year:</b>			2006			
--			--			
<b>Generator EPA ID:</b>			CAD009116211			
<b>Generator County Code:</b>			01			
<b>Generator County:</b>			Alameda			
<b>TSD EPA ID:</b>			CAT080013352			
<b>TSD County Code:</b>			19			



<b>Map Key</b>	<b>Number of Records</b>	<b>Direction</b>	<b>Distance (mi/ft)</b>	<b>Elev/Diff (ft)</b>	<b>Site</b>	<b>DB</b>
<b>TSD County:</b>		Los Angeles				
<b>State Waste Code:</b>		223				
<b>State Waste Code Desc.:</b>		Unspecified oil-containing waste				
<b>Method Code:</b>		H039				
<b>Method Description:</b>		OTHER RECOVERY OF RECLAMATION FOR REUSE INCLUDING ACID REGENERATION, ORGANICS RECOVERY ECT				
<b>Tons:</b>		0.22935				
<b>Year:</b>		2014				
--		--				
<b>Generator EPA ID:</b>		CAD009116211				
<b>Generator County Code:</b>		01				
<b>Generator County:</b>		Alameda				
<b>TSD EPA ID:</b>		CAT080013352				
<b>TSD County Code:</b>		19				
<b>TSD County:</b>		Los Angeles				
<b>State Waste Code:</b>		223				
<b>State Waste Code Desc.:</b>		Unspecified oil-containing waste				
<b>Method Code:</b>		H039				
<b>Method Description:</b>		OTHER RECOVERY OF RECLAMATION FOR REUSE INCLUDING ACID REGENERATION, ORGANICS RECOVERY ECT				
<b>Tons:</b>		7.3392				
<b>Year:</b>		2015				
--		--				
<b>Generator EPA ID:</b>		CAD009116211				
<b>Generator County Code:</b>		01				
<b>Generator County:</b>		Alameda				
<b>TSD EPA ID:</b>		CAD000088252				
<b>TSD County Code:</b>		19				
<b>TSD County:</b>		Los Angeles				
<b>State Waste Code:</b>		223				
<b>State Waste Code Desc.:</b>		Unspecified oil-containing waste				
<b>Method Code:</b>		H01				
<b>Method Description:</b>		Transfer station				
<b>Tons:</b>		0.2085				
<b>Year:</b>		1993				
--		--				
<b>Generator EPA ID:</b>		CAD009116211				
<b>Generator County Code:</b>		01				
<b>Generator County:</b>		Alameda				
<b>TSD EPA ID:</b>		NVT330010000				
<b>TSD County Code:</b>		99				
<b>TSD County:</b>		Unknown				
<b>State Waste Code:</b>		331				
<b>State Waste Code Desc.:</b>		Off-specification, aged or surplus organics				
<b>Method Code:</b>		H039				
<b>Method Description:</b>		OTHER RECOVERY OF RECLAMATION FOR REUSE INCLUDING ACID REGENERATION, ORGANICS RECOVERY ECT				
<b>Tons:</b>		0.9075				
<b>Year:</b>		2015				
--		--				
<b>Generator EPA ID:</b>		CAD009116211				
<b>Generator County Code:</b>		01				
<b>Generator County:</b>		Alameda				
<b>TSD EPA ID:</b>		CAD980884183				
<b>TSD County Code:</b>		34				
<b>TSD County:</b>		Sacramento				
<b>State Waste Code:</b>		331				
<b>State Waste Code Desc.:</b>		Off-specification, aged or surplus organics				
<b>Method Code:</b>		H141				
<b>Method Description:</b>		STORAGE, BULKING, AND/OR TRANSFER OFF SITE--NO TREATMENT/RECOVERY (H010-H129) OR (H131-H135)				
<b>Tons:</b>		10.9725				
<b>Year:</b>		2011				
--		--				
<b>Generator EPA ID:</b>		CAD009116211				
<b>Generator County Code:</b>		01				
<b>Generator County:</b>		Alameda				
<b>TSD EPA ID:</b>		CAD980884183				
<b>TSD County Code:</b>		34				

<b>Map Key</b>	<b>Number of Records</b>	<b>Direction</b>	<b>Distance (mi/ft)</b>	<b>Elev/Diff (ft)</b>	<b>Site</b>	<b>DB</b>
<b>TSD County:</b>		Sacramento				
<b>State Waste Code:</b>		331				
<b>State Waste Code Desc.:</b>		Off-specification, aged or surplus organics				
<b>Method Code:</b>		H141				
<b>Method Description:</b>		STORAGE, BULKING, AND/OR TRANSFER OFF SITE--NO TREATMENT/RECOVERY (H010-H129) OR (H131-H135)				
<b>Tons:</b>		0.8745				
<b>Year:</b>		2012				
--		--				
<b>Generator EPA ID:</b>		CAD009116211				
<b>Generator County Code:</b>		01				
<b>Generator County:</b>		Alameda				
<b>TSD EPA ID:</b>		NVD980895338				
<b>TSD County Code:</b>		99				
<b>TSD County:</b>		Unknown				
<b>State Waste Code:</b>		331				
<b>State Waste Code Desc.:</b>		Off-specification, aged or surplus organics				
<b>Method Code:</b>		H141				
<b>Method Description:</b>		STORAGE, BULKING, AND/OR TRANSFER OFF SITE--NO TREATMENT/RECOVERY (H010-H129) OR (H131-H135)				
<b>Tons:</b>		1.353				
<b>Year:</b>		2013				
--		--				
<b>Generator EPA ID:</b>		CAD009116211				
<b>Generator County Code:</b>		01				
<b>Generator County:</b>		Alameda				
<b>TSD EPA ID:</b>		CAD009452657				
<b>TSD County Code:</b>		41				
<b>TSD County:</b>		San Mateo				
<b>State Waste Code:</b>		331				
<b>State Waste Code Desc.:</b>		Off-specification, aged or surplus organics				
<b>Method Code:</b>		R01				
<b>Method Description:</b>		Recycler				
<b>Tons:</b>		0.0495				
<b>Year:</b>		1996				
--		--				
<b>Generator EPA ID:</b>		CAD009116211				
<b>Generator County Code:</b>		01				
<b>Generator County:</b>		Alameda				
<b>TSD EPA ID:</b>		WAD991281767				
<b>TSD County Code:</b>		99				
<b>TSD County:</b>		Unknown				
<b>State Waste Code:</b>		331				
<b>State Waste Code Desc.:</b>		Off-specification, aged or surplus organics				
<b>Method Code:</b>		R01				
<b>Method Description:</b>		Recycler				
<b>Tons:</b>		0.1485				
<b>Year:</b>		2001				
--		--				
<b>Generator EPA ID:</b>		CAD009116211				
<b>Generator County Code:</b>		01				
<b>Generator County:</b>		Alameda				
<b>TSD EPA ID:</b>		NVD980895338				
<b>TSD County Code:</b>		99				
<b>TSD County:</b>		Unknown				
<b>State Waste Code:</b>		343				
<b>State Waste Code Desc.:</b>		Unspecified organic liquid mixture				
<b>Method Code:</b>		H121				
<b>Method Description:</b>		NEUTRALIZATION ONLY				
<b>Tons:</b>		0.85				
<b>Year:</b>		2008				
--		--				
<b>Generator EPA ID:</b>		CAD009116211				
<b>Generator County Code:</b>		01				
<b>Generator County:</b>		Alameda				
<b>TSD EPA ID:</b>		NVD980895338				
<b>TSD County Code:</b>		99				
<b>TSD County:</b>		Unknown				
<b>State Waste Code:</b>		343				

<b>Map Key</b>	<b>Number of Records</b>	<b>Direction</b>	<b>Distance (mi/ft)</b>	<b>Elev/Diff (ft)</b>	<b>Site</b>	<b>DB</b>
<b>State Waste Code Desc.:</b>						
<b>Method Code:</b>						
<b>Method Description:</b>						
<b>Tons:</b>						
<b>Year:</b>						
--						
<b>Generator EPA ID:</b>						
<b>Generator County Code:</b>						
<b>Generator County:</b>						
<b>TSD EPA ID:</b>						
<b>TSD County Code:</b>						
<b>TSD County:</b>						
<b>State Waste Code:</b>						
<b>State Waste Code Desc.:</b>						
<b>Method Code:</b>						
<b>Method Description:</b>						
<b>Tons:</b>						
<b>Year:</b>						
--						
<b>Generator EPA ID:</b>						
<b>Generator County Code:</b>						
<b>Generator County:</b>						
<b>TSD EPA ID:</b>						
<b>TSD County Code:</b>						
<b>TSD County:</b>						
<b>State Waste Code:</b>						
<b>State Waste Code Desc.:</b>						
<b>Method Code:</b>						
<b>Method Description:</b>						
<b>Tons:</b>						
<b>Year:</b>						
--						
<b>Generator EPA ID:</b>						
<b>Generator County Code:</b>						
<b>Generator County:</b>						
<b>TSD EPA ID:</b>						
<b>TSD County Code:</b>						
<b>TSD County:</b>						
<b>State Waste Code:</b>						
<b>State Waste Code Desc.:</b>						
<b>Method Code:</b>						
<b>Method Description:</b>						
<b>Tons:</b>						
<b>Year:</b>						
--						
<b>Generator EPA ID:</b>						
<b>Generator County Code:</b>						
<b>Generator County:</b>						
<b>TSD EPA ID:</b>						
<b>TSD County Code:</b>						
<b>TSD County:</b>						
<b>State Waste Code:</b>						
<b>State Waste Code Desc.:</b>						
<b>Method Code:</b>						
<b>Method Description:</b>						
<b>Tons:</b>						
<b>Year:</b>						
--						
<b>Generator EPA ID:</b>						
<b>Generator County Code:</b>						
<b>Generator County:</b>						
<b>TSD EPA ID:</b>						
<b>TSD County Code:</b>						
<b>TSD County:</b>						
<b>State Waste Code:</b>						
<b>State Waste Code Desc.:</b>						

<b>Map Key</b>	<b>Number of Records</b>	<b>Direction</b>	<b>Distance (mi/ft)</b>	<b>Elev/Diff (ft)</b>	<b>Site</b>	<b>DB</b>
<b>Method Code:</b>		T01				
<b>Method Description:</b>		Treatment, tank				
<b>Tons:</b>		1.02				
<b>Year:</b>		2002				
--		--				
<b>Generator EPA ID:</b>		CAD009116211				
<b>Generator County Code:</b>		01				
<b>Generator County:</b>		Alameda				
<b>TSD EPA ID:</b>		NVD980895338				
<b>TSD County Code:</b>		99				
<b>TSD County:</b>		Unknown				
<b>State Waste Code:</b>		343				
<b>State Waste Code Desc.:</b>		Unspecified organic liquid mixture				
<b>Method Code:</b>		T01				
<b>Method Description:</b>		Treatment, tank				
<b>Tons:</b>		4.267				
<b>Year:</b>		2003				
--		--				
<b>Generator EPA ID:</b>		CAD009116211				
<b>Generator County Code:</b>		01				
<b>Generator County:</b>		Alameda				
<b>TSD EPA ID:</b>		NVD980895338				
<b>TSD County Code:</b>		99				
<b>TSD County:</b>		Unknown				
<b>State Waste Code:</b>		343				
<b>State Waste Code Desc.:</b>		Unspecified organic liquid mixture				
<b>Method Code:</b>		T01				
<b>Method Description:</b>		Treatment, tank				
<b>Tons:</b>		2.992				
<b>Year:</b>		2004				
--		--				
<b>Generator EPA ID:</b>		CAD009116211				
<b>Generator County Code:</b>		01				
<b>Generator County:</b>		Alameda				
<b>TSD EPA ID:</b>		NVD980895338				
<b>TSD County Code:</b>		99				
<b>TSD County:</b>		Unknown				
<b>State Waste Code:</b>		343				
<b>State Waste Code Desc.:</b>		Unspecified organic liquid mixture				
<b>Method Code:</b>		T01				
<b>Method Description:</b>		Treatment, tank				
<b>Tons:</b>		0.459				
<b>Year:</b>		2005				
--		--				
<b>Generator EPA ID:</b>		CAD009116211				
<b>Generator County Code:</b>		01				
<b>Generator County:</b>		Alameda				
<b>TSD EPA ID:</b>		NVD980895338				
<b>TSD County Code:</b>		99				
<b>TSD County:</b>		Unknown				
<b>State Waste Code:</b>		343				
<b>State Waste Code Desc.:</b>		Unspecified organic liquid mixture				
<b>Method Code:</b>		T01				
<b>Method Description:</b>		Treatment, tank				
<b>Tons:</b>		1.853				
<b>Year:</b>		2006				
--		--				
<b>Generator EPA ID:</b>		CAD009116211				
<b>Generator County Code:</b>		01				
<b>Generator County:</b>		Alameda				
<b>TSD EPA ID:</b>		NVD980895338				
<b>TSD County Code:</b>		99				
<b>TSD County:</b>		Unknown				
<b>State Waste Code:</b>		343				
<b>State Waste Code Desc.:</b>		Unspecified organic liquid mixture				
<b>Method Code:</b>		T01				
<b>Method Description:</b>		Treatment, tank				
<b>Tons:</b>						
<b>Year:</b>		2006				

<b>Map Key</b>	<b>Number of Records</b>	<b>Direction</b>	<b>Distance (mi/ft)</b>	<b>Elev/Diff (ft)</b>	<b>Site</b>	<b>DB</b>
--		--				
<b>Generator EPA ID:</b>			CAD009116211			
<b>Generator County Code:</b>			01			
<b>Generator County:</b>			Alameda			
<b>TSD EPA ID:</b>			NVD980895338			
<b>TSD County Code:</b>			99			
<b>TSD County:</b>			Unknown			
<b>State Waste Code:</b>			343			
<b>State Waste Code Desc.:</b>			Unspecified organic liquid mixture			
<b>Method Code:</b>						
<b>Method Description:</b>						
<b>Tons:</b>			1.05			
<b>Year:</b>			2010			
--		--				
<b>Generator EPA ID:</b>			CAD009116211			
<b>Generator County Code:</b>			01			
<b>Generator County:</b>			Alameda			
<b>TSD EPA ID:</b>			ARD981057870			
<b>TSD County Code:</b>			99			
<b>TSD County:</b>			Unknown			
<b>State Waste Code:</b>			352			
<b>State Waste Code Desc.:</b>			Other organic solids			
<b>Method Code:</b>			H061			
<b>Method Description:</b>			FUEL BLENDING PRIOR TO ENERGY RECOVERY AT ANOTHER SITE			
<b>Tons:</b>			0.25			
<b>Year:</b>			2013			
--		--				
<b>Generator EPA ID:</b>			CAD009116211			
<b>Generator County Code:</b>			01			
<b>Generator County:</b>			Alameda			
<b>TSD EPA ID:</b>			ARD981057870			
<b>TSD County Code:</b>			99			
<b>TSD County:</b>			Unknown			
<b>State Waste Code:</b>			352			
<b>State Waste Code Desc.:</b>			Other organic solids			
<b>Method Code:</b>			H061			
<b>Method Description:</b>			FUEL BLENDING PRIOR TO ENERGY RECOVERY AT ANOTHER SITE			
<b>Tons:</b>			0.25			
<b>Year:</b>			2014			
--		--				
<b>Generator EPA ID:</b>			CAD009116211			
<b>Generator County Code:</b>			01			
<b>Generator County:</b>			Alameda			
<b>TSD EPA ID:</b>			ARD981057870			
<b>TSD County Code:</b>			99			
<b>TSD County:</b>			Unknown			
<b>State Waste Code:</b>			352			
<b>State Waste Code Desc.:</b>			Other organic solids			
<b>Method Code:</b>			H061			
<b>Method Description:</b>			FUEL BLENDING PRIOR TO ENERGY RECOVERY AT ANOTHER SITE			
<b>Tons:</b>			0.125			
<b>Year:</b>			2015			
--		--				
<b>Generator EPA ID:</b>			CAD009116211			
<b>Generator County Code:</b>			01			
<b>Generator County:</b>			Alameda			
<b>TSD EPA ID:</b>			NVT330010000			
<b>TSD County Code:</b>			99			
<b>TSD County:</b>			Unknown			
<b>State Waste Code:</b>			352			
<b>State Waste Code Desc.:</b>			Other organic solids			
<b>Method Code:</b>			H132			
<b>Method Description:</b>			LANDFILL OR SURFACE IMPOUNDMENT THAT WILL BE CLOSED AS LANDFILL( TO INCLUDE ON-SITE TREATMENT AND/OR STABILIZATION)			
<b>Tons:</b>			0.6			
<b>Year:</b>			2013			
--		--				
<b>Generator EPA ID:</b>			CAD009116211			
<b>Generator County Code:</b>			01			

<b>Map Key</b>	<b>Number of Records</b>	<b>Direction</b>	<b>Distance (mi/ft)</b>	<b>Elev/Diff (ft)</b>	<b>Site</b>	<b>DB</b>
<b>Generator County:</b>		Alameda				
<b>TSD EPA ID:</b>		NVD980895338				
<b>TSD County Code:</b>		99				
<b>TSD County:</b>		Unknown				
<b>State Waste Code:</b>		352				
<b>State Waste Code Desc.:</b>		Other organic solids				
<b>Method Code:</b>		H141				
<b>Method Description:</b>		STORAGE, BULKING, AND/OR TRANSFER OFF SITE--NO TREATMENT/RECOVERY (H010-H129) OR (H131-H135)				
<b>Tons:</b>		0.015				
<b>Year:</b>		2007				
--		--				
<b>Generator EPA ID:</b>		CAD009116211				
<b>Generator County Code:</b>		01				
<b>Generator County:</b>		Alameda				
<b>TSD EPA ID:</b>		NVD980895338				
<b>TSD County Code:</b>		99				
<b>TSD County:</b>		Unknown				
<b>State Waste Code:</b>		352				
<b>State Waste Code Desc.:</b>		Other organic solids				
<b>Method Code:</b>		T03				
<b>Method Description:</b>		Treatment, incineration				
<b>Tons:</b>		0.05				
<b>Year:</b>		2006				
--		--				
<b>Generator EPA ID:</b>		CAD009116211				
<b>Generator County Code:</b>		01				
<b>Generator County:</b>		Alameda				
<b>TSD EPA ID:</b>		NVD980895338				
<b>TSD County Code:</b>		99				
<b>TSD County:</b>		Unknown				
<b>State Waste Code:</b>		352				
<b>State Waste Code Desc.:</b>		Other organic solids				
<b>Method Code:</b>						
<b>Method Description:</b>						
<b>Tons:</b>		0.05				
<b>Year:</b>		2005				
--		--				
<b>Generator EPA ID:</b>		CAD009116211				
<b>Generator County Code:</b>		01				
<b>Generator County:</b>		Alameda				
<b>TSD EPA ID:</b>		CAD980884183				
<b>TSD County Code:</b>		34				
<b>TSD County:</b>		Sacramento				
<b>State Waste Code:</b>		491				
<b>State Waste Code Desc.:</b>		Unspecified sludge waste				
<b>Method Code:</b>		H141				
<b>Method Description:</b>		STORAGE, BULKING, AND/OR TRANSFER OFF SITE--NO TREATMENT/RECOVERY (H010-H129) OR (H131-H135)				
<b>Tons:</b>		1.5				
<b>Year:</b>		2011				
--		--				
<b>Generator EPA ID:</b>		CAD009116211				
<b>Generator County Code:</b>		01				
<b>Generator County:</b>		Alameda				
<b>TSD EPA ID:</b>		NVD980895338				
<b>TSD County Code:</b>		99				
<b>TSD County:</b>		Unknown				
<b>State Waste Code:</b>		491				
<b>State Waste Code Desc.:</b>		Unspecified sludge waste				
<b>Method Code:</b>		H141				
<b>Method Description:</b>		STORAGE, BULKING, AND/OR TRANSFER OFF SITE--NO TREATMENT/RECOVERY (H010-H129) OR (H131-H135)				
<b>Tons:</b>		0.6				
<b>Year:</b>		2007				
--		--				
<b>Generator EPA ID:</b>		CAD009116211				
<b>Generator County Code:</b>		01				
<b>Generator County:</b>		Alameda				

<b>Map Key</b>	<b>Number of Records</b>	<b>Direction</b>	<b>Distance (mi/ft)</b>	<b>Elev/Diff (ft)</b>	<b>Site</b>	<b>DB</b>
<b>TSD EPA ID:</b>			NVD980895338			
<b>TSD County Code:</b>			99			
<b>TSD County:</b>			Unknown			
<b>State Waste Code:</b>			491			
<b>State Waste Code Desc.:</b>			Unspecified sludge waste			
<b>Method Code:</b>			D80			
<b>Method Description:</b>			Disposal, landfill			
<b>Tons:</b>			2.5284			
<b>Year:</b>			2001			
--			--			
<b>Generator EPA ID:</b>			CAD009116211			
<b>Generator County Code:</b>			01			
<b>Generator County:</b>			Alameda			
<b>TSD EPA ID:</b>			NVD980895338			
<b>TSD County Code:</b>			99			
<b>TSD County:</b>			Unknown			
<b>State Waste Code:</b>			491			
<b>State Waste Code Desc.:</b>			Unspecified sludge waste			
<b>Method Code:</b>						
<b>Method Description:</b>						
<b>Tons:</b>			0.6			
<b>Year:</b>			2008			
--			--			
<b>Generator EPA ID:</b>			CAD009116211			
<b>Generator County Code:</b>			01			
<b>Generator County:</b>			Alameda			
<b>TSD EPA ID:</b>			CAD980884183			
<b>TSD County Code:</b>			34			
<b>TSD County:</b>			Sacramento			
<b>State Waste Code:</b>			551			
<b>State Waste Code Desc.:</b>			Laboratory waste chemicals			
<b>Method Code:</b>			H141			
<b>Method Description:</b>			STORAGE, BULKING, AND/OR TRANSFER OFF SITE--NO TREATMENT/RECOVERY (H010-H129) OR (H131-H135)			
<b>Tons:</b>			0.093			
<b>Year:</b>			2012			
--			--			
<b>Generator EPA ID:</b>			CAD009116211			
<b>Generator County Code:</b>			01			
<b>Generator County:</b>			Alameda			
<b>TSD EPA ID:</b>			NVD980895338			
<b>TSD County Code:</b>			99			
<b>TSD County:</b>			Unknown			
<b>State Waste Code:</b>			551			
<b>State Waste Code Desc.:</b>			Laboratory waste chemicals			
<b>Method Code:</b>			H141			
<b>Method Description:</b>			STORAGE, BULKING, AND/OR TRANSFER OFF SITE--NO TREATMENT/RECOVERY (H010-H129) OR (H131-H135)			
<b>Tons:</b>			0.01			
<b>Year:</b>			2007			
--			--			
<b>Generator EPA ID:</b>			CAD009116211			
<b>Generator County Code:</b>			01			
<b>Generator County:</b>			Alameda			
<b>TSD EPA ID:</b>			WAD991281767			
<b>TSD County Code:</b>			99			
<b>TSD County:</b>			Unknown			
<b>State Waste Code:</b>			551			
<b>State Waste Code Desc.:</b>			Laboratory waste chemicals			
<b>Method Code:</b>			H141			
<b>Method Description:</b>			STORAGE, BULKING, AND/OR TRANSFER OFF SITE--NO TREATMENT/RECOVERY (H010-H129) OR (H131-H135)			
<b>Tons:</b>			0.23			
<b>Year:</b>			2007			
--			--			
<b>Generator EPA ID:</b>			CAD009116211			
<b>Generator County Code:</b>			01			
<b>Generator County:</b>			Alameda			
<b>TSD EPA ID:</b>			CAD009452657			

<b>Map Key</b>	<b>Number of Records</b>	<b>Direction</b>	<b>Distance (mi/ft)</b>	<b>Elev/Diff (ft)</b>	<b>Site</b>	<b>DB</b>
<b>TSD County Code:</b>			41			
<b>TSD County:</b>			San Mateo			
<b>State Waste Code:</b>			551			
<b>State Waste Code Desc.:</b>			Laboratory waste chemicals			
<b>Method Code:</b>			R01			
<b>Method Description:</b>			Recycler			
<b>Tons:</b>			0.2525			
<b>Year:</b>			2004			
--			--			
<b>Generator EPA ID:</b>			CAD009116211			
<b>Generator County Code:</b>			01			
<b>Generator County:</b>			Alameda			
<b>TSD EPA ID:</b>			CAD009452657			
<b>TSD County Code:</b>			41			
<b>TSD County:</b>			San Mateo			
<b>State Waste Code:</b>			551			
<b>State Waste Code Desc.:</b>			Laboratory waste chemicals			
<b>Method Code:</b>			T03			
<b>Method Description:</b>			Treatment, incineration			
<b>Tons:</b>			0.035			
<b>Year:</b>			2004			
--			--			
<b>Generator EPA ID:</b>			CAD009116211			
<b>Generator County Code:</b>			01			
<b>Generator County:</b>			Alameda			
<b>TSD EPA ID:</b>			WAD991281767			
<b>TSD County Code:</b>			99			
<b>TSD County:</b>			Unknown			
<b>State Waste Code:</b>			551			
<b>State Waste Code Desc.:</b>			Laboratory waste chemicals			
<b>Method Code:</b>			T03			
<b>Method Description:</b>			Treatment, incineration			
<b>Tons:</b>			0.0041			
<b>Year:</b>			1999			
--			--			
<b>Generator EPA ID:</b>			CAD009116211			
<b>Generator County Code:</b>			01			
<b>Generator County:</b>			Alameda			
<b>TSD EPA ID:</b>			WAD991281767			
<b>TSD County Code:</b>			99			
<b>TSD County:</b>			Unknown			
<b>State Waste Code:</b>			551			
<b>State Waste Code Desc.:</b>			Laboratory waste chemicals			
<b>Method Code:</b>			T03			
<b>Method Description:</b>			Treatment, incineration			
<b>Tons:</b>			0.0041			
<b>Year:</b>			2001			
--			--			
<b>Generator EPA ID:</b>			CAD009116211			
<b>Generator County Code:</b>			01			
<b>Generator County:</b>			Alameda			
<b>TSD EPA ID:</b>			NVD980895338			
<b>TSD County Code:</b>			99			
<b>TSD County:</b>			Unknown			
<b>State Waste Code:</b>			551			
<b>State Waste Code Desc.:</b>			Laboratory waste chemicals			
<b>Method Code:</b>			T03			
<b>Method Description:</b>			Treatment, incineration			
<b>Tons:</b>			0.00417			
<b>Year:</b>			2003			
--			--			
<b>Generator EPA ID:</b>			CAD009116211			
<b>Generator County Code:</b>			01			
<b>Generator County:</b>			Alameda			
<b>TSD EPA ID:</b>			CAT000646117			
<b>TSD County Code:</b>			16			
<b>TSD County:</b>			Kings			
<b>State Waste Code:</b>			611			
<b>State Waste Code Desc.:</b>			Contaminated soil from site clean-up			



<b>Map Key</b>	<b>Number of Records</b>	<b>Direction</b>	<b>Distance (mi/ft)</b>	<b>Elev/Diff (ft)</b>	<b>Site</b>	<b>DB</b>
<b>Method Code:</b>			H132			
<b>Method Description:</b>			LANDFILL OR SURFACE IMPOUNDMENT THAT WILL BE CLOSED AS LANDFILL( TO INCLUDE ON-SITE TREATMENT AND/OR STABILIZATION)			
<b>Tons:</b>			133.34			
<b>Year:</b>			2009			
--			--			
<b>Generator EPA ID:</b>			CAD009116211			
<b>Generator County Code:</b>			01			
<b>Generator County:</b>			Alameda			
<b>TSD EPA ID:</b>			NVD980895338			
<b>TSD County Code:</b>			99			
<b>TSD County:</b>			Unknown			
<b>State Waste Code:</b>			711			
<b>State Waste Code Desc.:</b>			Liquids with cyanides >= 1,000 Mg./L			
<b>Method Code:</b>			H073			
<b>Method Description:</b>			CYANIDE DESTRUCTION WITH OR WITHOUT PRECIPITATION			
<b>Tons:</b>			0.02085			
<b>Year:</b>			2014			
--			--			
<b>Generator EPA ID:</b>			CAD009116211			
<b>Generator County Code:</b>			01			
<b>Generator County:</b>			Alameda			
<b>TSD EPA ID:</b>			CAD980884183			
<b>TSD County Code:</b>			34			
<b>TSD County:</b>			Sacramento			
<b>State Waste Code:</b>			711			
<b>State Waste Code Desc.:</b>			Liquids with cyanides >= 1,000 Mg./L			
<b>Method Code:</b>			H141			
<b>Method Description:</b>			STORAGE, BULKING, AND/OR TRANSFER OFF SITE--NO TREATMENT/RECOVERY (H010-H129) OR (H131-H135)			
<b>Tons:</b>			1.668			
<b>Year:</b>			2012			
--			--			
<b>Generator EPA ID:</b>			CAD009116211			
<b>Generator County Code:</b>			01			
<b>Generator County:</b>			Alameda			
<b>TSD EPA ID:</b>			NVD980895338			
<b>TSD County Code:</b>			99			
<b>TSD County:</b>			Unknown			
<b>State Waste Code:</b>			711			
<b>State Waste Code Desc.:</b>			Liquids with cyanides >= 1,000 Mg./L			
<b>Method Code:</b>			T01			
<b>Method Description:</b>			Treatment, tank			
<b>Tons:</b>			0.6255			
<b>Year:</b>			2005			
--			--			
<b>Generator EPA ID:</b>			CAD009116211			
<b>Generator County Code:</b>			01			
<b>Generator County:</b>			Alameda			
<b>TSD EPA ID:</b>			NVD980895338			
<b>TSD County Code:</b>			99			
<b>TSD County:</b>			Unknown			
<b>State Waste Code:</b>			711			
<b>State Waste Code Desc.:</b>			Liquids with cyanides >= 1,000 Mg./L			
<b>Method Code:</b>			T01			
<b>Method Description:</b>			Treatment, tank			
<b>Tons:</b>			1.39695			
<b>Year:</b>			2006			
--			--			
<b>Generator EPA ID:</b>			CAD009116211			
<b>Generator County Code:</b>			01			
<b>Generator County:</b>			Alameda			
<b>TSD EPA ID:</b>			NVD980895338			
<b>TSD County Code:</b>			99			
<b>TSD County:</b>			Unknown			
<b>State Waste Code:</b>			711			
<b>State Waste Code Desc.:</b>			Liquids with cyanides >= 1,000 Mg./L			
<b>Method Code:</b>						
<b>Method Description:</b>						

<b>Map Key</b>	<b>Number of Records</b>	<b>Direction</b>	<b>Distance (mi/ft)</b>	<b>Elev/Diff (ft)</b>	<b>Site</b>	<b>DB</b>
<b>Tons:</b>			0.22935			
<b>Year:</b>			2006			
--			--			
<b>Generator EPA ID:</b>			CAD009116211			
<b>Generator County Code:</b>			01			
<b>Generator County:</b>			Alameda			
<b>TSD EPA ID:</b>			NVD980895338			
<b>TSD County Code:</b>			99			
<b>TSD County:</b>			Unknown			
<b>State Waste Code:</b>			711			
<b>State Waste Code Desc.:</b>			Liquids with cyanides >= 1,000 Mg./L			
<b>Method Code:</b>						
<b>Method Description:</b>						
<b>Tons:</b>			1.10505			
<b>Year:</b>			2012			
--			--			
<b>Generator EPA ID:</b>			CAD009116211			
<b>Generator County Code:</b>			01			
<b>Generator County:</b>			Alameda			
<b>TSD EPA ID:</b>			NVD980895338			
<b>TSD County Code:</b>			99			
<b>TSD County:</b>			Unknown			
<b>State Waste Code:</b>			723			
<b>State Waste Code Desc.:</b>			Liquids with chromium (VI) >= 500 Mg./L			
<b>Method Code:</b>			H010			
<b>Method Description:</b>			METALS RECOVERY INCLUDING RETORING,SMELTING,CHEMICALS,ECT			
<b>Tons:</b>			4.3785			
<b>Year:</b>			2007			
--			--			
<b>Generator EPA ID:</b>			CAD009116211			
<b>Generator County Code:</b>			01			
<b>Generator County:</b>			Alameda			
<b>TSD EPA ID:</b>			NVD980895338			
<b>TSD County Code:</b>			99			
<b>TSD County:</b>			Unknown			
<b>State Waste Code:</b>			723			
<b>State Waste Code Desc.:</b>			Liquids with chromium (VI) >= 500 Mg./L			
<b>Method Code:</b>			H010			
<b>Method Description:</b>			METALS RECOVERY INCLUDING RETORING,SMELTING,CHEMICALS,ECT			
<b>Tons:</b>						
<b>Year:</b>			2008			
--			--			
<b>Generator EPA ID:</b>			CAD009116211			
<b>Generator County Code:</b>			01			
<b>Generator County:</b>			Alameda			
<b>TSD EPA ID:</b>			NVT330010000			
<b>TSD County Code:</b>			99			
<b>TSD County:</b>			Unknown			
<b>State Waste Code:</b>			723			
<b>State Waste Code Desc.:</b>			Liquids with chromium (VI) >= 500 Mg./L			
<b>Method Code:</b>			H039			
<b>Method Description:</b>			OTHER RECOVERY OF RECLAMATION FOR REUSE INCLUDING ACID REGENERATION, ORGANICS RECOVERY ECT			
<b>Tons:</b>			5.73375			
<b>Year:</b>			2013			
--			--			
<b>Generator EPA ID:</b>			CAD009116211			
<b>Generator County Code:</b>			01			
<b>Generator County:</b>			Alameda			
<b>TSD EPA ID:</b>			NVD980895338			
<b>TSD County Code:</b>			99			
<b>TSD County:</b>			Unknown			
<b>State Waste Code:</b>			723			
<b>State Waste Code Desc.:</b>			Liquids with chromium (VI) >= 500 Mg./L			
<b>Method Code:</b>			H071			
<b>Method Description:</b>			CHEMICAL REDUCTION WITH OR WITHOUT PRECIPITATION			
<b>Tons:</b>			11.65515			
<b>Year:</b>			2006			
--			--			

<b>Map Key</b>	<b>Number of Records</b>	<b>Direction</b>	<b>Distance (mi/ft)</b>	<b>Elev/Diff (ft)</b>	<b>Site</b>	<b>DB</b>
<b>Generator EPA ID:</b>		CAD009116211				
<b>Generator County Code:</b>		01				
<b>Generator County:</b>		Alameda				
<b>TSD EPA ID:</b>		NVD980895338				
<b>TSD County Code:</b>		99				
<b>TSD County:</b>		Unknown				
<b>State Waste Code:</b>		723				
<b>State Waste Code Desc.:</b>		Liquids with chromium (VI) >= 500 Mg./L				
<b>Method Code:</b>		H071				
<b>Method Description:</b>		CHEMICAL REDUCTION WITH OR WITHOUT PRECIPITATION				
<b>Tons:</b>		27.37605				
<b>Year:</b>		2007				
--		--				
<b>Generator EPA ID:</b>		CAD009116211				
<b>Generator County Code:</b>		01				
<b>Generator County:</b>		Alameda				
<b>TSD EPA ID:</b>		NVD980895338				
<b>TSD County Code:</b>		99				
<b>TSD County:</b>		Unknown				
<b>State Waste Code:</b>		723				
<b>State Waste Code Desc.:</b>		Liquids with chromium (VI) >= 500 Mg./L				
<b>Method Code:</b>		H071				
<b>Method Description:</b>		CHEMICAL REDUCTION WITH OR WITHOUT PRECIPITATION				
<b>Tons:</b>		45.34875				
<b>Year:</b>		2008				
--		--				
<b>Generator EPA ID:</b>		CAD009116211				
<b>Generator County Code:</b>		01				
<b>Generator County:</b>		Alameda				
<b>TSD EPA ID:</b>		NVD980895338				
<b>TSD County Code:</b>		99				
<b>TSD County:</b>		Unknown				
<b>State Waste Code:</b>		723				
<b>State Waste Code Desc.:</b>		Liquids with chromium (VI) >= 500 Mg./L				
<b>Method Code:</b>		H071				
<b>Method Description:</b>		CHEMICAL REDUCTION WITH OR WITHOUT PRECIPITATION				
<b>Tons:</b>		11.36325				
<b>Year:</b>		2009				
--		--				
<b>Generator EPA ID:</b>		CAD009116211				
<b>Generator County Code:</b>		01				
<b>Generator County:</b>		Alameda				
<b>TSD EPA ID:</b>		NVD980895338				
<b>TSD County Code:</b>		99				
<b>TSD County:</b>		Unknown				
<b>State Waste Code:</b>		723				
<b>State Waste Code Desc.:</b>		Liquids with chromium (VI) >= 500 Mg./L				
<b>Method Code:</b>		H071				
<b>Method Description:</b>		CHEMICAL REDUCTION WITH OR WITHOUT PRECIPITATION				
<b>Tons:</b>		11.3999				
<b>Year:</b>		2010				
--		--				
<b>Generator EPA ID:</b>		CAD009116211				
<b>Generator County Code:</b>		01				
<b>Generator County:</b>		Alameda				
<b>TSD EPA ID:</b>		NVD980895338				
<b>TSD County Code:</b>		99				
<b>TSD County:</b>		Unknown				
<b>State Waste Code:</b>		723				
<b>State Waste Code Desc.:</b>		Liquids with chromium (VI) >= 500 Mg./L				
<b>Method Code:</b>		H071				
<b>Method Description:</b>		CHEMICAL REDUCTION WITH OR WITHOUT PRECIPITATION				
<b>Tons:</b>		2.2101				
<b>Year:</b>		2012				
--		--				
<b>Generator EPA ID:</b>		CAD009116211				
<b>Generator County Code:</b>		01				
<b>Generator County:</b>		Alameda				
<b>TSD EPA ID:</b>		NVD980895338				

<b>Map Key</b>	<b>Number of Records</b>	<b>Direction</b>	<b>Distance (mi/ft)</b>	<b>Elev/Diff (ft)</b>	<b>Site</b>	<b>DB</b>
<b>TSD County Code:</b>			99			
<b>TSD County:</b>			Unknown			
<b>State Waste Code:</b>			723			
<b>State Waste Code Desc.:</b>			Liquids with chromium (VI) >= 500 Mg./L			
<b>Method Code:</b>			H121			
<b>Method Description:</b>			NEUTRALIZATION ONLY			
<b>Tons:</b>			1.10505			
<b>Year:</b>			2012			
--			--			
<b>Generator EPA ID:</b>			CAD009116211			
<b>Generator County Code:</b>			01			
<b>Generator County:</b>			Alameda			
<b>TSD EPA ID:</b>			NVT330010000			
<b>TSD County Code:</b>			99			
<b>TSD County:</b>			Unknown			
<b>State Waste Code:</b>			723			
<b>State Waste Code Desc.:</b>			Liquids with chromium (VI) >= 500 Mg./L			
<b>Method Code:</b>			H132			
<b>Method Description:</b>			LANDFILL OR SURFACE IMPOUNDMENT THAT WILL BE CLOSED AS LANDFILL( TO INCLUDE ON-SITE TREATMENT AND/OR STABILIZATION)			
<b>Tons:</b>			6.1716			
<b>Year:</b>			2012			
--			--			
<b>Generator EPA ID:</b>			CAD009116211			
<b>Generator County Code:</b>			01			
<b>Generator County:</b>			Alameda			
<b>TSD EPA ID:</b>			NVT330010000			
<b>TSD County Code:</b>			99			
<b>TSD County:</b>			Unknown			
<b>State Waste Code:</b>			723			
<b>State Waste Code Desc.:</b>			Liquids with chromium (VI) >= 500 Mg./L			
<b>Method Code:</b>			H132			
<b>Method Description:</b>			LANDFILL OR SURFACE IMPOUNDMENT THAT WILL BE CLOSED AS LANDFILL( TO INCLUDE ON-SITE TREATMENT AND/OR STABILIZATION)			
<b>Tons:</b>			21.74655			
<b>Year:</b>			2013			
--			--			
<b>Generator EPA ID:</b>			CAD009116211			
<b>Generator County Code:</b>			01			
<b>Generator County:</b>			Alameda			
<b>TSD EPA ID:</b>			NVT330010000			
<b>TSD County Code:</b>			99			
<b>TSD County:</b>			Unknown			
<b>State Waste Code:</b>			723			
<b>State Waste Code Desc.:</b>			Liquids with chromium (VI) >= 500 Mg./L			
<b>Method Code:</b>			H132			
<b>Method Description:</b>			LANDFILL OR SURFACE IMPOUNDMENT THAT WILL BE CLOSED AS LANDFILL( TO INCLUDE ON-SITE TREATMENT AND/OR STABILIZATION)			
<b>Tons:</b>			18.348			
<b>Year:</b>			2014			
--			--			
<b>Generator EPA ID:</b>			CAD009116211			
<b>Generator County Code:</b>			01			
<b>Generator County:</b>			Alameda			
<b>TSD EPA ID:</b>			NVT330010000			
<b>TSD County Code:</b>			99			
<b>TSD County:</b>			Unknown			
<b>State Waste Code:</b>			723			
<b>State Waste Code Desc.:</b>			Liquids with chromium (VI) >= 500 Mg./L			
<b>Method Code:</b>			H132			
<b>Method Description:</b>			LANDFILL OR SURFACE IMPOUNDMENT THAT WILL BE CLOSED AS LANDFILL( TO INCLUDE ON-SITE TREATMENT AND/OR STABILIZATION)			
<b>Tons:</b>			18.03525			
<b>Year:</b>			2015			
--			--			
<b>Generator EPA ID:</b>			CAD009116211			
<b>Generator County Code:</b>			01			
<b>Generator County:</b>			Alameda			
<b>TSD EPA ID:</b>			CAD980884183			

<b>Map Key</b>	<b>Number of Records</b>	<b>Direction</b>	<b>Distance (mi/ft)</b>	<b>Elev/Diff (ft)</b>	<b>Site</b>	<b>DB</b>
<b>TSD County Code:</b>			34			
<b>TSD County:</b>			Sacramento			
<b>State Waste Code:</b>			723			
<b>State Waste Code Desc.:</b>			Liquids with chromium (VI) >= 500 Mg./L			
<b>Method Code:</b>			H141			
<b>Method Description:</b>			STORAGE, BULKING, AND/OR TRANSFER OFF SITE--NO TREATMENT/RECOVERY (H010-H129) OR (H131-H135)			
<b>Tons:</b>			25.93801			
<b>Year:</b>			2011			
--			--			
<b>Generator EPA ID:</b>			CAD009116211			
<b>Generator County Code:</b>			01			
<b>Generator County:</b>			Alameda			
<b>TSD EPA ID:</b>			CAD980884183			
<b>TSD County Code:</b>			34			
<b>TSD County:</b>			Sacramento			
<b>State Waste Code:</b>			723			
<b>State Waste Code Desc.:</b>			Liquids with chromium (VI) >= 500 Mg./L			
<b>Method Code:</b>			H141			
<b>Method Description:</b>			STORAGE, BULKING, AND/OR TRANSFER OFF SITE--NO TREATMENT/RECOVERY (H010-H129) OR (H131-H135)			
<b>Tons:</b>			7.90215			
<b>Year:</b>			2012			
--			--			
<b>Generator EPA ID:</b>			CAD009116211			
<b>Generator County Code:</b>			01			
<b>Generator County:</b>			Alameda			
<b>TSD EPA ID:</b>			NVD980895338			
<b>TSD County Code:</b>			99			
<b>TSD County:</b>			Unknown			
<b>State Waste Code:</b>			723			
<b>State Waste Code Desc.:</b>			Liquids with chromium (VI) >= 500 Mg./L			
<b>Method Code:</b>			H141			
<b>Method Description:</b>			STORAGE, BULKING, AND/OR TRANSFER OFF SITE--NO TREATMENT/RECOVERY (H010-H129) OR (H131-H135)			
<b>Tons:</b>			1.29675			
<b>Year:</b>			2007			
--			--			
<b>Generator EPA ID:</b>			CAD009116211			
<b>Generator County Code:</b>			01			
<b>Generator County:</b>			Alameda			
<b>TSD EPA ID:</b>			NVD980895338			
<b>TSD County Code:</b>			99			
<b>TSD County:</b>			Unknown			
<b>State Waste Code:</b>			723			
<b>State Waste Code Desc.:</b>			Liquids with chromium (VI) >= 500 Mg./L			
<b>Method Code:</b>			H141			
<b>Method Description:</b>			STORAGE, BULKING, AND/OR TRANSFER OFF SITE--NO TREATMENT/RECOVERY (H010-H129) OR (H131-H135)			
<b>Tons:</b>			0.225			
<b>Year:</b>			2009			
--			--			
<b>Generator EPA ID:</b>			CAD009116211			
<b>Generator County Code:</b>			01			
<b>Generator County:</b>			Alameda			
<b>TSD EPA ID:</b>			NVD980895338			
<b>TSD County Code:</b>			99			
<b>TSD County:</b>			Unknown			
<b>State Waste Code:</b>			723			
<b>State Waste Code Desc.:</b>			Liquids with chromium (VI) >= 500 Mg./L			
<b>Method Code:</b>			H141			
<b>Method Description:</b>			STORAGE, BULKING, AND/OR TRANSFER OFF SITE--NO TREATMENT/RECOVERY (H010-H129) OR (H131-H135)			
<b>Tons:</b>			0.175			
<b>Year:</b>			2010			
--			--			
<b>Generator EPA ID:</b>			CAD009116211			
<b>Generator County Code:</b>			01			
<b>Generator County:</b>			Alameda			

<b>Map Key</b>	<b>Number of Records</b>	<b>Direction</b>	<b>Distance (mi/ft)</b>	<b>Elev/Diff (ft)</b>	<b>Site</b>	<b>DB</b>
<b>TSD EPA ID:</b>			NVD980895338			
<b>TSD County Code:</b>			99			
<b>TSD County:</b>			Unknown			
<b>State Waste Code:</b>			723			
<b>State Waste Code Desc.:</b>			Liquids with chromium (VI) >= 500 Mg./L			
<b>Method Code:</b>			D80			
<b>Method Description:</b>			Disposal, landfill			
<b>Tons:</b>			1.3552			
<b>Year:</b>			1998			
--			--			
<b>Generator EPA ID:</b>			CAD009116211			
<b>Generator County Code:</b>			01			
<b>Generator County:</b>			Alameda			
<b>TSD EPA ID:</b>			CAD009452657			
<b>TSD County Code:</b>			41			
<b>TSD County:</b>			San Mateo			
<b>State Waste Code:</b>			723			
<b>State Waste Code Desc.:</b>			Liquids with chromium (VI) >= 500 Mg./L			
<b>Method Code:</b>			R01			
<b>Method Description:</b>			Recycler			
<b>Tons:</b>			38.9519			
<b>Year:</b>			2000			
--			--			
<b>Generator EPA ID:</b>			CAD009116211			
<b>Generator County Code:</b>			01			
<b>Generator County:</b>			Alameda			
<b>TSD EPA ID:</b>			CAD009452657			
<b>TSD County Code:</b>			41			
<b>TSD County:</b>			San Mateo			
<b>State Waste Code:</b>			723			
<b>State Waste Code Desc.:</b>			Liquids with chromium (VI) >= 500 Mg./L			
<b>Method Code:</b>			R01			
<b>Method Description:</b>			Recycler			
<b>Tons:</b>			19.2487			
<b>Year:</b>			2001			
--			--			
<b>Generator EPA ID:</b>			CAD009116211			
<b>Generator County Code:</b>			01			
<b>Generator County:</b>			Alameda			
<b>TSD EPA ID:</b>			NVD980895338			
<b>TSD County Code:</b>			99			
<b>TSD County:</b>			Unknown			
<b>State Waste Code:</b>			723			
<b>State Waste Code Desc.:</b>			Liquids with chromium (VI) >= 500 Mg./L			
<b>Method Code:</b>			R01			
<b>Method Description:</b>			Recycler			
<b>Tons:</b>			13.7609			
<b>Year:</b>			2000			
--			--			
<b>Generator EPA ID:</b>			CAD009116211			
<b>Generator County Code:</b>			01			
<b>Generator County:</b>			Alameda			
<b>TSD EPA ID:</b>			NVD980895338			
<b>TSD County Code:</b>			99			
<b>TSD County:</b>			Unknown			
<b>State Waste Code:</b>			723			
<b>State Waste Code Desc.:</b>			Liquids with chromium (VI) >= 500 Mg./L			
<b>Method Code:</b>			R01			
<b>Method Description:</b>			Recycler			
<b>Tons:</b>			7.56855			
<b>Year:</b>			2003			
--			--			
<b>Generator EPA ID:</b>			CAD009116211			
<b>Generator County Code:</b>			01			
<b>Generator County:</b>			Alameda			
<b>TSD EPA ID:</b>			NVD980895338			
<b>TSD County Code:</b>			99			
<b>TSD County:</b>			Unknown			
<b>State Waste Code:</b>			723			

<b>Map Key</b>	<b>Number of Records</b>	<b>Direction</b>	<b>Distance (mi/ft)</b>	<b>Elev/Diff (ft)</b>	<b>Site</b>	<b>DB</b>
<b>State Waste Code Desc.:</b>					Liquids with chromium (VI) >= 500 Mg./L	
<b>Method Code:</b>					R01	
<b>Method Description:</b>					Recycler	
<b>Tons:</b>					8.94465	
<b>Year:</b>					2004	
--					--	
<b>Generator EPA ID:</b>					CAD009116211	
<b>Generator County Code:</b>					01	
<b>Generator County:</b>					Alameda	
<b>TSD EPA ID:</b>					NVD980895338	
<b>TSD County Code:</b>					99	
<b>TSD County:</b>					Unknown	
<b>State Waste Code:</b>					723	
<b>State Waste Code Desc.:</b>					Liquids with chromium (VI) >= 500 Mg./L	
<b>Method Code:</b>					R01	
<b>Method Description:</b>					Recycler	
<b>Tons:</b>					1.2465	
<b>Year:</b>					2005	
--					--	
<b>Generator EPA ID:</b>					CAD009116211	
<b>Generator County Code:</b>					01	
<b>Generator County:</b>					Alameda	
<b>TSD EPA ID:</b>					CAD097030993	
<b>TSD County Code:</b>					19	
<b>TSD County:</b>					Los Angeles	
<b>State Waste Code:</b>					723	
<b>State Waste Code Desc.:</b>					Liquids with chromium (VI) >= 500 Mg./L	
<b>Method Code:</b>					T01	
<b>Method Description:</b>					Treatment, tank	
<b>Tons:</b>					21.8925	
<b>Year:</b>					1993	
--					--	
<b>Generator EPA ID:</b>					CAD009116211	
<b>Generator County Code:</b>					01	
<b>Generator County:</b>					Alameda	
<b>TSD EPA ID:</b>					NVD980895338	
<b>TSD County Code:</b>					99	
<b>TSD County:</b>					Unknown	
<b>State Waste Code:</b>					723	
<b>State Waste Code Desc.:</b>					Liquids with chromium (VI) >= 500 Mg./L	
<b>Method Code:</b>					T01	
<b>Method Description:</b>					Treatment, tank	
<b>Tons:</b>					12.1972	
<b>Year:</b>					1995	
--					--	
<b>Generator EPA ID:</b>					CAD009116211	
<b>Generator County Code:</b>					01	
<b>Generator County:</b>					Alameda	
<b>TSD EPA ID:</b>					NVD980895338	
<b>TSD County Code:</b>					99	
<b>TSD County:</b>					Unknown	
<b>State Waste Code:</b>					723	
<b>State Waste Code Desc.:</b>					Liquids with chromium (VI) >= 500 Mg./L	
<b>Method Code:</b>					T01	
<b>Method Description:</b>					Treatment, tank	
<b>Tons:</b>					12.9685	
<b>Year:</b>					1996	
--					--	
<b>Generator EPA ID:</b>					CAD009116211	
<b>Generator County Code:</b>					01	
<b>Generator County:</b>					Alameda	
<b>TSD EPA ID:</b>					NVD980895338	
<b>TSD County Code:</b>					99	
<b>TSD County:</b>					Unknown	
<b>State Waste Code:</b>					723	
<b>State Waste Code Desc.:</b>					Liquids with chromium (VI) >= 500 Mg./L	
<b>Method Code:</b>					T01	
<b>Method Description:</b>					Treatment, tank	
<b>Tons:</b>					69.8266	

<b>Map Key</b>	<b>Number of Records</b>	<b>Direction</b>	<b>Distance (mi/ft)</b>	<b>Elev/Diff (ft)</b>	<b>Site</b>	<b>DB</b>
Year:		1997				
--		--				
<b>Generator EPA ID:</b>		CAD009116211				
<b>Generator County Code:</b>		01				
<b>Generator County:</b>		Alameda				
<b>TSD EPA ID:</b>		NVD980895338				
<b>TSD County Code:</b>		99				
<b>TSD County:</b>		Unknown				
<b>State Waste Code:</b>		723				
<b>State Waste Code Desc.:</b>		Liquids with chromium (VI) >= 500 Mg./L				
<b>Method Code:</b>		T01				
<b>Method Description:</b>		Treatment, tank				
<b>Tons:</b>		75.8313				
<b>Year:</b>		1998				
--		--				
<b>Generator EPA ID:</b>		CAD009116211				
<b>Generator County Code:</b>		01				
<b>Generator County:</b>		Alameda				
<b>TSD EPA ID:</b>		NVD980895338				
<b>TSD County Code:</b>		99				
<b>TSD County:</b>		Unknown				
<b>State Waste Code:</b>		723				
<b>State Waste Code Desc.:</b>		Liquids with chromium (VI) >= 500 Mg./L				
<b>Method Code:</b>		T01				
<b>Method Description:</b>		Treatment, tank				
<b>Tons:</b>		64.6138				
<b>Year:</b>		1999				
--		--				
<b>Generator EPA ID:</b>		CAD009116211				
<b>Generator County Code:</b>		01				
<b>Generator County:</b>		Alameda				
<b>TSD EPA ID:</b>		NVD980895338				
<b>TSD County Code:</b>		99				
<b>TSD County:</b>		Unknown				
<b>State Waste Code:</b>		723				
<b>State Waste Code Desc.:</b>		Liquids with chromium (VI) >= 500 Mg./L				
<b>Method Code:</b>		T01				
<b>Method Description:</b>		Treatment, tank				
<b>Tons:</b>		23.0391				
<b>Year:</b>		2000				
--		--				
<b>Generator EPA ID:</b>		CAD009116211				
<b>Generator County Code:</b>		01				
<b>Generator County:</b>		Alameda				
<b>TSD EPA ID:</b>		NVD980895338				
<b>TSD County Code:</b>		99				
<b>TSD County:</b>		Unknown				
<b>State Waste Code:</b>		723				
<b>State Waste Code Desc.:</b>		Liquids with chromium (VI) >= 500 Mg./L				
<b>Method Code:</b>		T01				
<b>Method Description:</b>		Treatment, tank				
<b>Tons:</b>		18.9316				
<b>Year:</b>		2001				
--		--				
<b>Generator EPA ID:</b>		CAD009116211				
<b>Generator County Code:</b>		01				
<b>Generator County:</b>		Alameda				
<b>TSD EPA ID:</b>		NVD980895338				
<b>TSD County Code:</b>		99				
<b>TSD County:</b>		Unknown				
<b>State Waste Code:</b>		723				
<b>State Waste Code Desc.:</b>		Liquids with chromium (VI) >= 500 Mg./L				
<b>Method Code:</b>		T01				
<b>Method Description:</b>		Treatment, tank				
<b>Tons:</b>		20.3079				
<b>Year:</b>		2002				
--		--				
<b>Generator EPA ID:</b>		CAD009116211				
<b>Generator County Code:</b>		01				



<b>Map Key</b>	<b>Number of Records</b>	<b>Direction</b>	<b>Distance (mi/ft)</b>	<b>Elev/Diff (ft)</b>	<b>Site</b>	<b>DB</b>
<b>Generator County:</b>		Alameda				
<b>TSD EPA ID:</b>		NVD980895338				
<b>TSD County Code:</b>		99				
<b>TSD County:</b>		Unknown				
<b>State Waste Code:</b>		723				
<b>State Waste Code Desc.:</b>		Liquids with chromium (VI) >= 500 Mg./L				
<b>Method Code:</b>		T01				
<b>Method Description:</b>		Treatment, tank				
<b>Tons:</b>		32.96385				
<b>Year:</b>		2003				
--		--				
<b>Generator EPA ID:</b>		CAD009116211				
<b>Generator County Code:</b>		01				
<b>Generator County:</b>		Alameda				
<b>TSD EPA ID:</b>		NVD980895338				
<b>TSD County Code:</b>		99				
<b>TSD County:</b>		Unknown				
<b>State Waste Code:</b>		723				
<b>State Waste Code Desc.:</b>		Liquids with chromium (VI) >= 500 Mg./L				
<b>Method Code:</b>		T01				
<b>Method Description:</b>		Treatment, tank				
<b>Tons:</b>		48.0384				
<b>Year:</b>		2004				
--		--				
<b>Generator EPA ID:</b>		CAD009116211				
<b>Generator County Code:</b>		01				
<b>Generator County:</b>		Alameda				
<b>TSD EPA ID:</b>		WAD991281767				
<b>TSD County Code:</b>		99				
<b>TSD County:</b>		Unknown				
<b>State Waste Code:</b>		723				
<b>State Waste Code Desc.:</b>		Liquids with chromium (VI) >= 500 Mg./L				
<b>Method Code:</b>		T01				
<b>Method Description:</b>		Treatment, tank				
<b>Tons:</b>		4.1283				
<b>Year:</b>		2005				
--		--				
<b>Generator EPA ID:</b>		CAD009116211				
<b>Generator County Code:</b>		01				
<b>Generator County:</b>		Alameda				
<b>TSD EPA ID:</b>		NVD980895338				
<b>TSD County Code:</b>		99				
<b>TSD County:</b>		Unknown				
<b>State Waste Code:</b>		723				
<b>State Waste Code Desc.:</b>		Liquids with chromium (VI) >= 500 Mg./L				
<b>Method Code:</b>		T01				
<b>Method Description:</b>		Treatment, tank				
<b>Tons:</b>		30.77043				
<b>Year:</b>		2005				
--		--				
<b>Generator EPA ID:</b>		CAD009116211				
<b>Generator County Code:</b>		01				
<b>Generator County:</b>		Alameda				
<b>TSD EPA ID:</b>		NVD980895338				
<b>TSD County Code:</b>		99				
<b>TSD County:</b>		Unknown				
<b>State Waste Code:</b>		723				
<b>State Waste Code Desc.:</b>		Liquids with chromium (VI) >= 500 Mg./L				
<b>Method Code:</b>		T01				
<b>Method Description:</b>		Treatment, tank				
<b>Tons:</b>		21.24615				
<b>Year:</b>		2006				
--		--				
<b>Generator EPA ID:</b>		CAD009116211				
<b>Generator County Code:</b>		01				
<b>Generator County:</b>		Alameda				
<b>TSD EPA ID:</b>		CAD097030993				
<b>TSD County Code:</b>		19				
<b>TSD County:</b>		Los Angeles				

<b>Map Key</b>	<b>Number of Records</b>	<b>Direction</b>	<b>Distance (mi/ft)</b>	<b>Elev/Diff (ft)</b>	<b>Site</b>	<b>DB</b>
<b>State Waste Code:</b>			723			
<b>State Waste Code Desc.:</b>			Liquids with chromium (VI) >= 500 Mg./L			
<b>Method Code:</b>						
<b>Method Description:</b>						
<b>Tons:</b>		19.182				
<b>Year:</b>		1993				
--		--				
<b>Generator EPA ID:</b>		CAD009116211				
<b>Generator County Code:</b>		01				
<b>Generator County:</b>		Alameda				
<b>TSD EPA ID:</b>		CAD980884183				
<b>TSD County Code:</b>		34				
<b>TSD County:</b>		Sacramento				
<b>State Waste Code:</b>			723			
<b>State Waste Code Desc.:</b>			Liquids with chromium (VI) >= 500 Mg./L			
<b>Method Code:</b>						
<b>Method Description:</b>						
<b>Tons:</b>		0.31275				
<b>Year:</b>		2011				
--		--				
<b>Generator EPA ID:</b>		CAD009116211				
<b>Generator County Code:</b>		01				
<b>Generator County:</b>		Alameda				
<b>TSD EPA ID:</b>		NVD980895338				
<b>TSD County Code:</b>		99				
<b>TSD County:</b>		Unknown				
<b>State Waste Code:</b>			723			
<b>State Waste Code Desc.:</b>			Liquids with chromium (VI) >= 500 Mg./L			
<b>Method Code:</b>						
<b>Method Description:</b>						
<b>Tons:</b>		10.425				
<b>Year:</b>		1995				
--		--				
<b>Generator EPA ID:</b>		CAD009116211				
<b>Generator County Code:</b>		01				
<b>Generator County:</b>		Alameda				
<b>TSD EPA ID:</b>		NVD980895338				
<b>TSD County Code:</b>		99				
<b>TSD County:</b>		Unknown				
<b>State Waste Code:</b>			723			
<b>State Waste Code Desc.:</b>			Liquids with chromium (VI) >= 500 Mg./L			
<b>Method Code:</b>						
<b>Method Description:</b>						
<b>Tons:</b>		1.3552				
<b>Year:</b>		1998				
--		--				
<b>Generator EPA ID:</b>		CAD009116211				
<b>Generator County Code:</b>		01				
<b>Generator County:</b>		Alameda				
<b>TSD EPA ID:</b>		NVD980895338				
<b>TSD County Code:</b>		99				
<b>TSD County:</b>		Unknown				
<b>State Waste Code:</b>			723			
<b>State Waste Code Desc.:</b>			Liquids with chromium (VI) >= 500 Mg./L			
<b>Method Code:</b>						
<b>Method Description:</b>						
<b>Tons:</b>		1.3761				
<b>Year:</b>		2003				
--		--				
<b>Generator EPA ID:</b>		CAD009116211				
<b>Generator County Code:</b>		01				
<b>Generator County:</b>		Alameda				
<b>TSD EPA ID:</b>		NVD980895338				
<b>TSD County Code:</b>		99				
<b>TSD County:</b>		Unknown				
<b>State Waste Code:</b>			723			
<b>State Waste Code Desc.:</b>			Liquids with chromium (VI) >= 500 Mg./L			
<b>Method Code:</b>						
<b>Method Description:</b>						

<b>Map Key</b>	<b>Number of Records</b>	<b>Direction</b>	<b>Distance (mi/ft)</b>	<b>Elev/Diff (ft)</b>	<b>Site</b>	<b>DB</b>
<b>Tons:</b>			12.8436			
<b>Year:</b>			2004			
--			--			
<b>Generator EPA ID:</b>			CAD009116211			
<b>Generator County Code:</b>			01			
<b>Generator County:</b>			Alameda			
<b>TSD EPA ID:</b>			NVD980895338			
<b>TSD County Code:</b>			99			
<b>TSD County:</b>			Unknown			
<b>State Waste Code:</b>			723			
<b>State Waste Code Desc.:</b>			Liquids with chromium (VI) >= 500 Mg./L			
<b>Method Code:</b>						
<b>Method Description:</b>						
<b>Tons:</b>			5.27505			
<b>Year:</b>			2005			
--			--			
<b>Generator EPA ID:</b>			CAD009116211			
<b>Generator County Code:</b>			01			
<b>Generator County:</b>			Alameda			
<b>TSD EPA ID:</b>			NVD980895338			
<b>TSD County Code:</b>			99			
<b>TSD County:</b>			Unknown			
<b>State Waste Code:</b>			723			
<b>State Waste Code Desc.:</b>			Liquids with chromium (VI) >= 500 Mg./L			
<b>Method Code:</b>						
<b>Method Description:</b>						
<b>Tons:</b>			9.174			
<b>Year:</b>			2006			
--			--			
<b>Generator EPA ID:</b>			CAD009116211			
<b>Generator County Code:</b>			01			
<b>Generator County:</b>			Alameda			
<b>TSD EPA ID:</b>			NVD980895338			
<b>TSD County Code:</b>			99			
<b>TSD County:</b>			Unknown			
<b>State Waste Code:</b>			723			
<b>State Waste Code Desc.:</b>			Liquids with chromium (VI) >= 500 Mg./L			
<b>Method Code:</b>						
<b>Method Description:</b>						
<b>Tons:</b>			3.44025			
<b>Year:</b>			2008			
--			--			
<b>Generator EPA ID:</b>			CAD009116211			
<b>Generator County Code:</b>			01			
<b>Generator County:</b>			Alameda			
<b>TSD EPA ID:</b>			NVD980895338			
<b>TSD County Code:</b>			99			
<b>TSD County:</b>			Unknown			
<b>State Waste Code:</b>			723			
<b>State Waste Code Desc.:</b>			Liquids with chromium (VI) >= 500 Mg./L			
<b>Method Code:</b>						
<b>Method Description:</b>						
<b>Tons:</b>			1.14675			
<b>Year:</b>			2010			
--			--			
<b>Generator EPA ID:</b>			CAD009116211			

<b>Map Key</b>	<b>Number of Records</b>	<b>Direction</b>	<b>Distance (mi/ft)</b>	<b>Elev/Diff (ft)</b>	<b>Site</b>	<b>DB</b>
<b>Generator County Code:</b>		01				
<b>Generator County:</b>		Alameda				
<b>TSD EPA ID:</b>		NVD98089533				
<b>TSD County Code:</b>						
<b>TSD County:</b>						
<b>State Waste Code:</b>		723				
<b>State Waste Code Desc.:</b>		Liquids with chromium (VI) >= 500 Mg./L				
<b>Method Code:</b>						
<b>Method Description:</b>						
<b>Tons:</b>		1.10505				
<b>Year:</b>		2012				
--		--				
<b>Generator EPA ID:</b>		CAD009116211				
<b>Generator County Code:</b>		01				
<b>Generator County:</b>		Alameda				
<b>TSD EPA ID:</b>		NVT330010000				
<b>TSD County Code:</b>		99				
<b>TSD County:</b>		Unknown				
<b>State Waste Code:</b>		725				
<b>State Waste Code Desc.:</b>		Liquids with mercury >= 20 Mg./L				
<b>Method Code:</b>		H039				
<b>Method Description:</b>		OTHER RECOVERY OF RECLAMATION FOR REUSE INCLUDING ACID REGENERATION, ORGANICS RECOVERY ECT				
<b>Tons:</b>		3.44025				
<b>Year:</b>		2015				
--		--				
<b>Generator EPA ID:</b>		CAD009116211				
<b>Generator County Code:</b>		01				
<b>Generator County:</b>		Alameda				
<b>TSD EPA ID:</b>		NVD980895338				
<b>TSD County Code:</b>		99				
<b>TSD County:</b>		Unknown				
<b>State Waste Code:</b>		725				
<b>State Waste Code Desc.:</b>		Liquids with mercury >= 20 Mg./L				
<b>Method Code:</b>		H141				
<b>Method Description:</b>		STORAGE, BULKING, AND/OR TRANSFER OFF SITE--NO TREATMENT/RECOVERY (H010-H129) OR (H131-H135)				
<b>Tons:</b>		6.672				
<b>Year:</b>		2012				
--		--				
<b>Generator EPA ID:</b>		CAD009116211				
<b>Generator County Code:</b>		01				
<b>Generator County:</b>		Alameda				
<b>TSD EPA ID:</b>		NVD980895338				
<b>TSD County Code:</b>		99				
<b>TSD County:</b>		Unknown				
<b>State Waste Code:</b>		725				
<b>State Waste Code Desc.:</b>		Liquids with mercury >= 20 Mg./L				
<b>Method Code:</b>						
<b>Method Description:</b>						
<b>Tons:</b>						
<b>Year:</b>		2007				
--		--				
<b>Generator EPA ID:</b>		CAD009116211				
<b>Generator County Code:</b>		01				
<b>Generator County:</b>		Alameda				
<b>TSD EPA ID:</b>		AZR000030452				
<b>TSD County Code:</b>		99				
<b>TSD County:</b>		Unknown				
<b>State Waste Code:</b>		725				
<b>State Waste Code Desc.:</b>		Liquids with mercury >= 20 Mg./L				
<b>Method Code:</b>						
<b>Method Description:</b>						
<b>Tons:</b>		1.251				
<b>Year:</b>		2012				
--		--				
<b>Generator EPA ID:</b>		CAD009116211				
<b>Generator County Code:</b>		01				
<b>Generator County:</b>		Alameda				

<b>Map Key</b>	<b>Number of Records</b>	<b>Direction</b>	<b>Distance (mi/ft)</b>	<b>Elev/Diff (ft)</b>	<b>Site</b>	<b>DB</b>
<b>TSD EPA ID:</b>			CAD008488025			
<b>TSD County Code:</b>			19			
<b>TSD County:</b>			Los Angeles			
<b>State Waste Code:</b>			726			
<b>State Waste Code Desc.:</b>			Liquids with nickel >= 134 Mg./L			
<b>Method Code:</b>			H010			
<b>Method Description:</b>			METALS RECOVERY INCLUDING RETORING,SMELTING,CHEMICALS,ECT			
<b>Tons:</b>			4.587			
<b>Year:</b>			2014			
--			--			
<b>Generator EPA ID:</b>			CAD009116211			
<b>Generator County Code:</b>			01			
<b>Generator County:</b>			Alameda			
<b>TSD EPA ID:</b>			NVT330010000			
<b>TSD County Code:</b>			99			
<b>TSD County:</b>			Unknown			
<b>State Waste Code:</b>			726			
<b>State Waste Code Desc.:</b>			Liquids with nickel >= 134 Mg./L			
<b>Method Code:</b>			H039			
<b>Method Description:</b>			OTHER RECOVERY OF RECLAMATION FOR REUSE INCLUDING ACID REGENERATION, ORGANICS RECOVERY ECT			
<b>Tons:</b>			11.0505			
<b>Year:</b>			2012			
--			--			
<b>Generator EPA ID:</b>			CAD009116211			
<b>Generator County Code:</b>			01			
<b>Generator County:</b>			Alameda			
<b>TSD EPA ID:</b>			NVT330010000			
<b>TSD County Code:</b>			99			
<b>TSD County:</b>			Unknown			
<b>State Waste Code:</b>			726			
<b>State Waste Code Desc.:</b>			Liquids with nickel >= 134 Mg./L			
<b>Method Code:</b>			H039			
<b>Method Description:</b>			OTHER RECOVERY OF RECLAMATION FOR REUSE INCLUDING ACID REGENERATION, ORGANICS RECOVERY ECT			
<b>Tons:</b>			24.3111			
<b>Year:</b>			2013			
--			--			
<b>Generator EPA ID:</b>			CAD009116211			
<b>Generator County Code:</b>			01			
<b>Generator County:</b>			Alameda			
<b>TSD EPA ID:</b>			NVT330010000			
<b>TSD County Code:</b>			99			
<b>TSD County:</b>			Unknown			
<b>State Waste Code:</b>			726			
<b>State Waste Code Desc.:</b>			Liquids with nickel >= 134 Mg./L			
<b>Method Code:</b>			H039			
<b>Method Description:</b>			OTHER RECOVERY OF RECLAMATION FOR REUSE INCLUDING ACID REGENERATION, ORGANICS RECOVERY ECT			
<b>Tons:</b>			22.935			
<b>Year:</b>			2014			
--			--			
<b>Generator EPA ID:</b>			CAD009116211			
<b>Generator County Code:</b>			01			
<b>Generator County:</b>			Alameda			
<b>TSD EPA ID:</b>			NVT330010000			
<b>TSD County Code:</b>			99			
<b>TSD County:</b>			Unknown			
<b>State Waste Code:</b>			726			
<b>State Waste Code Desc.:</b>			Liquids with nickel >= 134 Mg./L			
<b>Method Code:</b>			H039			
<b>Method Description:</b>			OTHER RECOVERY OF RECLAMATION FOR REUSE INCLUDING ACID REGENERATION, ORGANICS RECOVERY ECT			
<b>Tons:</b>			10.32075			
<b>Year:</b>			2015			
--			--			
<b>Generator EPA ID:</b>			CAD009116211			
<b>Generator County Code:</b>			01			
<b>Generator County:</b>			Alameda			

<b>Map Key</b>	<b>Number of Records</b>	<b>Direction</b>	<b>Distance (mi/ft)</b>	<b>Elev/Diff (ft)</b>	<b>Site</b>	<b>DB</b>
<b>TSD EPA ID:</b>			NVD980895338			
<b>TSD County Code:</b>			99			
<b>TSD County:</b>			Unknown			
<b>State Waste Code:</b>			726			
<b>State Waste Code Desc.:</b>			Liquids with nickel >= 134 Mg./L			
<b>Method Code:</b>			H121			
<b>Method Description:</b>			NEUTRALIZATION ONLY			
<b>Tons:</b>			2.2935			
<b>Year:</b>			2007			
--			--			
<b>Generator EPA ID:</b>			CAD009116211			
<b>Generator County Code:</b>			01			
<b>Generator County:</b>			Alameda			
<b>TSD EPA ID:</b>			NVD980895338			
<b>TSD County Code:</b>			99			
<b>TSD County:</b>			Unknown			
<b>State Waste Code:</b>			726			
<b>State Waste Code Desc.:</b>			Liquids with nickel >= 134 Mg./L			
<b>Method Code:</b>			H121			
<b>Method Description:</b>			NEUTRALIZATION ONLY			
<b>Tons:</b>			6.4635			
<b>Year:</b>			2008			
--			--			
<b>Generator EPA ID:</b>			CAD009116211			
<b>Generator County Code:</b>			01			
<b>Generator County:</b>			Alameda			
<b>TSD EPA ID:</b>			NVD980895338			
<b>TSD County Code:</b>			99			
<b>TSD County:</b>			Unknown			
<b>State Waste Code:</b>			726			
<b>State Waste Code Desc.:</b>			Liquids with nickel >= 134 Mg./L			
<b>Method Code:</b>			H121			
<b>Method Description:</b>			NEUTRALIZATION ONLY			
<b>Tons:</b>			16.95105			
<b>Year:</b>			2012			
--			--			
<b>Generator EPA ID:</b>			CAD009116211			
<b>Generator County Code:</b>			01			
<b>Generator County:</b>			Alameda			
<b>TSD EPA ID:</b>			NVD980895338			
<b>TSD County Code:</b>			99			
<b>TSD County:</b>			Unknown			
<b>State Waste Code:</b>			726			
<b>State Waste Code Desc.:</b>			Liquids with nickel >= 134 Mg./L			
<b>Method Code:</b>			H121			
<b>Method Description:</b>			NEUTRALIZATION ONLY			
<b>Tons:</b>			8.1315			
<b>Year:</b>			2013			
--			--			
<b>Generator EPA ID:</b>			CAD009116211			
<b>Generator County Code:</b>			01			
<b>Generator County:</b>			Alameda			
<b>TSD EPA ID:</b>			NVD980895338			
<b>TSD County Code:</b>			99			
<b>TSD County:</b>			Unknown			
<b>State Waste Code:</b>			726			
<b>State Waste Code Desc.:</b>			Liquids with nickel >= 134 Mg./L			
<b>Method Code:</b>			H122			
<b>Method Description:</b>			EVAPORATION			
<b>Tons:</b>			43.9101			
<b>Year:</b>			2012			
--			--			
<b>Generator EPA ID:</b>			CAD009116211			
<b>Generator County Code:</b>			01			
<b>Generator County:</b>			Alameda			
<b>TSD EPA ID:</b>			CAD980884183			
<b>TSD County Code:</b>			34			
<b>TSD County:</b>			Sacramento			
<b>State Waste Code:</b>			726			

<b>Map Key</b>	<b>Number of Records</b>	<b>Direction</b>	<b>Distance (mi/ft)</b>	<b>Elev/Diff (ft)</b>	<b>Site</b>	<b>DB</b>
<b>State Waste Code Desc.:</b>			Liquids with nickel >= 134 Mg./L			
<b>Method Code:</b>			H141			
<b>Method Description:</b>			STORAGE, BULKING, AND/OR TRANSFER OFF SITE--NO TREATMENT/RECOVERY (H010-H129) OR (H131-H135)			
<b>Tons:</b>			4.39935			
<b>Year:</b>			2011			
--			--			
<b>Generator EPA ID:</b>			CAD009116211			
<b>Generator County Code:</b>			01			
<b>Generator County:</b>			Alameda			
<b>TSD EPA ID:</b>			CAD980884183			
<b>TSD County Code:</b>			34			
<b>TSD County:</b>			Sacramento			
<b>State Waste Code:</b>			726			
<b>State Waste Code Desc.:</b>			Liquids with nickel >= 134 Mg./L			
<b>Method Code:</b>			H141			
<b>Method Description:</b>			STORAGE, BULKING, AND/OR TRANSFER OFF SITE--NO TREATMENT/RECOVERY (H010-H129) OR (H131-H135)			
<b>Tons:</b>			18.16035			
<b>Year:</b>			2012			
--			--			
<b>Generator EPA ID:</b>			CAD009116211			
<b>Generator County Code:</b>			01			
<b>Generator County:</b>			Alameda			
<b>TSD EPA ID:</b>			NVD980895338			
<b>TSD County Code:</b>			99			
<b>TSD County:</b>			Unknown			
<b>State Waste Code:</b>			726			
<b>State Waste Code Desc.:</b>			Liquids with nickel >= 134 Mg./L			
<b>Method Code:</b>			H141			
<b>Method Description:</b>			STORAGE, BULKING, AND/OR TRANSFER OFF SITE--NO TREATMENT/RECOVERY (H010-H129) OR (H131-H135)			
<b>Tons:</b>			0.35			
<b>Year:</b>			2007			
--			--			
<b>Generator EPA ID:</b>			CAD009116211			
<b>Generator County Code:</b>			01			
<b>Generator County:</b>			Alameda			
<b>TSD EPA ID:</b>			NVD980895338			
<b>TSD County Code:</b>			99			
<b>TSD County:</b>			Unknown			
<b>State Waste Code:</b>			726			
<b>State Waste Code Desc.:</b>			Liquids with nickel >= 134 Mg./L			
<b>Method Code:</b>			H141			
<b>Method Description:</b>			STORAGE, BULKING, AND/OR TRANSFER OFF SITE--NO TREATMENT/RECOVERY (H010-H129) OR (H131-H135)			
<b>Tons:</b>			9.174			
<b>Year:</b>			2012			
--			--			
<b>Generator EPA ID:</b>			CAD009116211			
<b>Generator County Code:</b>			01			
<b>Generator County:</b>			Alameda			
<b>TSD EPA ID:</b>			NVD980895338			
<b>TSD County Code:</b>			99			
<b>TSD County:</b>			Unknown			
<b>State Waste Code:</b>			726			
<b>State Waste Code Desc.:</b>			Liquids with nickel >= 134 Mg./L			
<b>Method Code:</b>			R01			
<b>Method Description:</b>			Recycler			
<b>Tons:</b>			2.7522			
<b>Year:</b>			2000			
--			--			
<b>Generator EPA ID:</b>			CAD009116211			
<b>Generator County Code:</b>			01			
<b>Generator County:</b>			Alameda			
<b>TSD EPA ID:</b>			NVD980895338			
<b>TSD County Code:</b>			99			
<b>TSD County:</b>			Unknown			
<b>State Waste Code:</b>			726			

<b>Map Key</b>	<b>Number of Records</b>	<b>Direction</b>	<b>Distance (mi/ft)</b>	<b>Elev/Diff (ft)</b>	<b>Site</b>	<b>DB</b>
<b>State Waste Code Desc.:</b>			Liquids with nickel >= 134 Mg./L			
<b>Method Code:</b>			R01			
<b>Method Description:</b>			Recycler			
<b>Tons:</b>			0.4587			
<b>Year:</b>			2001			
--			--			
<b>Generator EPA ID:</b>			CAD009116211			
<b>Generator County Code:</b>			01			
<b>Generator County:</b>			Alameda			
<b>TSD EPA ID:</b>			CAD097030993			
<b>TSD County Code:</b>			19			
<b>TSD County:</b>			Los Angeles			
<b>State Waste Code:</b>			726			
<b>State Waste Code Desc.:</b>			Liquids with nickel >= 134 Mg./L			
<b>Method Code:</b>			T01			
<b>Method Description:</b>			Treatment, tank			
<b>Tons:</b>			0.2293			
<b>Year:</b>			1994			
--			--			
<b>Generator EPA ID:</b>			CAD009116211			
<b>Generator County Code:</b>			01			
<b>Generator County:</b>			Alameda			
<b>TSD EPA ID:</b>			NVD980895338			
<b>TSD County Code:</b>			99			
<b>TSD County:</b>			Unknown			
<b>State Waste Code:</b>			726			
<b>State Waste Code Desc.:</b>			Liquids with nickel >= 134 Mg./L			
<b>Method Code:</b>			T01			
<b>Method Description:</b>			Treatment, tank			
<b>Tons:</b>			12.5307			
<b>Year:</b>			1995			
--			--			
<b>Generator EPA ID:</b>			CAD009116211			
<b>Generator County Code:</b>			01			
<b>Generator County:</b>			Alameda			
<b>TSD EPA ID:</b>			NVD980895338			
<b>TSD County Code:</b>			99			
<b>TSD County:</b>			Unknown			
<b>State Waste Code:</b>			726			
<b>State Waste Code Desc.:</b>			Liquids with nickel >= 134 Mg./L			
<b>Method Code:</b>			T01			
<b>Method Description:</b>			Treatment, tank			
<b>Tons:</b>			8.0896			
<b>Year:</b>			1996			
--			--			
<b>Generator EPA ID:</b>			CAD009116211			
<b>Generator County Code:</b>			01			
<b>Generator County:</b>			Alameda			
<b>TSD EPA ID:</b>			NVD980895338			
<b>TSD County Code:</b>			99			
<b>TSD County:</b>			Unknown			
<b>State Waste Code:</b>			726			
<b>State Waste Code Desc.:</b>			Liquids with nickel >= 134 Mg./L			
<b>Method Code:</b>			T01			
<b>Method Description:</b>			Treatment, tank			
<b>Tons:</b>			1.0425			
<b>Year:</b>			1997			
--			--			
<b>Generator EPA ID:</b>			CAD009116211			
<b>Generator County Code:</b>			01			
<b>Generator County:</b>			Alameda			
<b>TSD EPA ID:</b>			NVD980895338			
<b>TSD County Code:</b>			99			
<b>TSD County:</b>			Unknown			
<b>State Waste Code:</b>			726			
<b>State Waste Code Desc.:</b>			Liquids with nickel >= 134 Mg./L			
<b>Method Code:</b>			T01			
<b>Method Description:</b>			Treatment, tank			
<b>Tons:</b>			0.2293			



<b>Map Key</b>	<b>Number of Records</b>	<b>Direction</b>	<b>Distance (mi/ft)</b>	<b>Elev/Diff (ft)</b>	<b>Site</b>	<b>DB</b>
Year:			1998			
--			--			
<b>Generator EPA ID:</b>			CAD009116211			
<b>Generator County Code:</b>			01			
<b>Generator County:</b>			Alameda			
<b>TSD EPA ID:</b>			CAD980884183			
<b>TSD County Code:</b>			34			
<b>TSD County:</b>			Sacramento			
<b>State Waste Code:</b>			726			
<b>State Waste Code Desc.:</b>			Liquids with nickel >= 134 Mg./L			
<b>Method Code:</b>						
<b>Method Description:</b>						
<b>Tons:</b>			2.2935			
<b>Year:</b>			2011			
--			--			
<b>Generator EPA ID:</b>			CAD009116211			
<b>Generator County Code:</b>			01			
<b>Generator County:</b>			Alameda			
<b>TSD EPA ID:</b>			NVD980895338			
<b>TSD County Code:</b>			99			
<b>TSD County:</b>			Unknown			
<b>State Waste Code:</b>			726			
<b>State Waste Code Desc.:</b>			Liquids with nickel >= 134 Mg./L			
<b>Method Code:</b>						
<b>Method Description:</b>						
<b>Tons:</b>			2007			
<b>Year:</b>			2007			
--			--			
<b>Generator EPA ID:</b>			CAD009116211			
<b>Generator County Code:</b>			01			
<b>Generator County:</b>			Alameda			
<b>TSD EPA ID:</b>			AZR000030452			
<b>TSD County Code:</b>			99			
<b>TSD County:</b>			Unknown			
<b>State Waste Code:</b>			726			
<b>State Waste Code Desc.:</b>			Liquids with nickel >= 134 Mg./L			
<b>Method Code:</b>						
<b>Method Description:</b>						
<b>Tons:</b>			8.5485			
<b>Year:</b>			2012			
--			--			
<b>Generator EPA ID:</b>			CAD009116211			
<b>Generator County Code:</b>			01			
<b>Generator County:</b>			Alameda			
<b>TSD EPA ID:</b>			NVD980895338			
<b>TSD County Code:</b>			99			
<b>TSD County:</b>			Unknown			
<b>State Waste Code:</b>			726			
<b>State Waste Code Desc.:</b>			Liquids with nickel >= 134 Mg./L			
<b>Method Code:</b>						
<b>Method Description:</b>						
<b>Tons:</b>			1.1259			
<b>Year:</b>			2013			
--			--			
<b>Generator EPA ID:</b>			CAD009116211			
<b>Generator County Code:</b>			01			
<b>Generator County:</b>			Alameda			
<b>TSD EPA ID:</b>			NVD98089533			
<b>TSD County Code:</b>						
<b>TSD County:</b>						
<b>State Waste Code:</b>			726			
<b>State Waste Code Desc.:</b>			Liquids with nickel >= 134 Mg./L			
<b>Method Code:</b>						
<b>Method Description:</b>						
<b>Tons:</b>			4.98315			
<b>Year:</b>			2012			
--			--			
<b>Generator EPA ID:</b>			CAD009116211			
<b>Generator County Code:</b>			01			

<b>Map Key</b>	<b>Number of Records</b>	<b>Direction</b>	<b>Distance (mi/ft)</b>	<b>Elev/Diff (ft)</b>	<b>Site</b>	<b>DB</b>
<b>Generator County:</b>		Alameda				
<b>TSD EPA ID:</b>		CAD053044053				
<b>TSD County Code:</b>		01				
<b>TSD County:</b>		Alameda				
<b>State Waste Code:</b>		741				
<b>State Waste Code Desc.:</b>		Liquids with halogenated organic compounds >= 1,000 Mg./L				
<b>Method Code:</b>		H01				
<b>Method Description:</b>		Transfer station				
<b>Tons:</b>		0.0583				
<b>Year:</b>		2000				
--		--				
<b>Generator EPA ID:</b>		CAD009116211				
<b>Generator County Code:</b>		01				
<b>Generator County:</b>		Alameda				
<b>TSD EPA ID:</b>		CAD053044053				
<b>TSD County Code:</b>		01				
<b>TSD County:</b>		Alameda				
<b>State Waste Code:</b>		741				
<b>State Waste Code Desc.:</b>		Liquids with halogenated organic compounds >= 1,000 Mg./L				
<b>Method Code:</b>		H01				
<b>Method Description:</b>		Transfer station				
<b>Tons:</b>		0.1208				
<b>Year:</b>		2001				
--		--				
<b>Generator EPA ID:</b>		CAD009116211				
<b>Generator County Code:</b>		01				
<b>Generator County:</b>		Alameda				
<b>TSD EPA ID:</b>		NVD980895338				
<b>TSD County Code:</b>		99				
<b>TSD County:</b>		Unknown				
<b>State Waste Code:</b>		791				
<b>State Waste Code Desc.:</b>		Liquids with pH <= 2				
<b>Method Code:</b>		H010				
<b>Method Description:</b>		METALS RECOVERY INCLUDING RETORING,SMELTING,CHEMICALS,ECT				
<b>Tons:</b>		5.31675				
<b>Year:</b>		2007				
--		--				
<b>Generator EPA ID:</b>		CAD009116211				
<b>Generator County Code:</b>		01				
<b>Generator County:</b>		Alameda				
<b>TSD EPA ID:</b>		NVD980895338				
<b>TSD County Code:</b>		99				
<b>TSD County:</b>		Unknown				
<b>State Waste Code:</b>		791				
<b>State Waste Code Desc.:</b>		Liquids with pH <= 2				
<b>Method Code:</b>		H010				
<b>Method Description:</b>		METALS RECOVERY INCLUDING RETORING,SMELTING,CHEMICALS,ECT				
<b>Tons:</b>		1.14675				
<b>Year:</b>		2008				
--		--				
<b>Generator EPA ID:</b>		CAD009116211				
<b>Generator County Code:</b>		01				
<b>Generator County:</b>		Alameda				
<b>TSD EPA ID:</b>		NVD980895338				
<b>TSD County Code:</b>		99				
<b>TSD County:</b>		Unknown				
<b>State Waste Code:</b>		791				
<b>State Waste Code Desc.:</b>		Liquids with pH <= 2				
<b>Method Code:</b>		T01				
<b>Method Description:</b>		Treatment, tank				
<b>Tons:</b>		1.7722				
<b>Year:</b>		1998				
--		--				
<b>Generator EPA ID:</b>		CAD009116211				
<b>Generator County Code:</b>		01				
<b>Generator County:</b>		Alameda				
<b>TSD EPA ID:</b>		NVD980895338				
<b>TSD County Code:</b>		99				
<b>TSD County:</b>		Unknown				

<b>Map Key</b>	<b>Number of Records</b>	<b>Direction</b>	<b>Distance (mi/ft)</b>	<b>Elev/Diff (ft)</b>	<b>Site</b>	<b>DB</b>
<b>State Waste Code:</b>			791			
<b>State Waste Code Desc.:</b>			Liquids with pH <= 2			
<b>Method Code:</b>			T01			
<b>Method Description:</b>			Treatment, tank			
<b>Tons:</b>			3.64875			
<b>Year:</b>			2006			
--			--			
<b>Generator EPA ID:</b>			CAD009116211			
<b>Generator County Code:</b>			01			
<b>Generator County:</b>			Alameda			
<b>TSD EPA ID:</b>			CAD008488025			
<b>TSD County Code:</b>			19			
<b>TSD County:</b>			Los Angeles			
<b>State Waste Code:</b>			791			
<b>State Waste Code Desc.:</b>			Liquids with pH <= 2			
<b>Method Code:</b>						
<b>Method Description:</b>						
<b>Tons:</b>			1.14675			
<b>Year:</b>			2015			
--			--			
<b>Generator EPA ID:</b>			CAD009116211			
<b>Generator County Code:</b>			01			
<b>Generator County:</b>			Alameda			
<b>TSD EPA ID:</b>			NVD980895338			
<b>TSD County Code:</b>			99			
<b>TSD County:</b>			Unknown			
<b>State Waste Code:</b>			792			
<b>State Waste Code Desc.:</b>			Liquids with pH <= 2 with metals			
<b>Method Code:</b>			H121			
<b>Method Description:</b>			NEUTRALIZATION ONLY			
<b>Tons:</b>			0.22935			
<b>Year:</b>			2006			
--			--			
<b>Generator EPA ID:</b>			CAD009116211			
<b>Generator County Code:</b>			01			
<b>Generator County:</b>			Alameda			
<b>TSD EPA ID:</b>			NVD980895338			
<b>TSD County Code:</b>			99			
<b>TSD County:</b>			Unknown			
<b>State Waste Code:</b>			792			
<b>State Waste Code Desc.:</b>			Liquids with pH <= 2 with metals			
<b>Method Code:</b>			H121			
<b>Method Description:</b>			NEUTRALIZATION ONLY			
<b>Tons:</b>			3.753			
<b>Year:</b>			2008			
--			--			
<b>Generator EPA ID:</b>			CAD009116211			
<b>Generator County Code:</b>			01			
<b>Generator County:</b>			Alameda			
<b>TSD EPA ID:</b>			NVD980895338			
<b>TSD County Code:</b>			99			
<b>TSD County:</b>			Unknown			
<b>State Waste Code:</b>			792			
<b>State Waste Code Desc.:</b>			Liquids with pH <= 2 with metals			
<b>Method Code:</b>			H121			
<b>Method Description:</b>			NEUTRALIZATION ONLY			
<b>Tons:</b>			0.22935			
<b>Year:</b>			2010			
--			--			
<b>Generator EPA ID:</b>			CAD009116211			
<b>Generator County Code:</b>			01			
<b>Generator County:</b>			Alameda			
<b>TSD EPA ID:</b>			NVD980895338			
<b>TSD County Code:</b>			99			
<b>TSD County:</b>			Unknown			
<b>State Waste Code:</b>			792			
<b>State Waste Code Desc.:</b>			Liquids with pH <= 2 with metals			
<b>Method Code:</b>			H121			
<b>Method Description:</b>			NEUTRALIZATION ONLY			

<b>Map Key</b>	<b>Number of Records</b>	<b>Direction</b>	<b>Distance (mi/ft)</b>	<b>Elev/Diff (ft)</b>	<b>Site</b>	<b>DB</b>
<b>Tons:</b>			7.2111			
<b>Year:</b>			2013			
--			--			
<b>Generator EPA ID:</b>			CAD009116211			
<b>Generator County Code:</b>			01			
<b>Generator County:</b>			Alameda			
<b>TSD EPA ID:</b>			CAD980884183			
<b>TSD County Code:</b>			34			
<b>TSD County:</b>			Sacramento			
<b>State Waste Code:</b>			792			
<b>State Waste Code Desc.:</b>			Liquids with pH <= 2 with metals			
<b>Method Code:</b>			H141			
<b>Method Description:</b>			STORAGE, BULKING, AND/OR TRANSFER OFF SITE--NO TREATMENT/RECOVERY (H010-H129) OR (H131-H135)			
<b>Tons:</b>			6.0465			
<b>Year:</b>			2011			
--			--			
<b>Generator EPA ID:</b>			CAD009116211			
<b>Generator County Code:</b>			01			
<b>Generator County:</b>			Alameda			
<b>TSD EPA ID:</b>			CAD009452657			
<b>TSD County Code:</b>			41			
<b>TSD County:</b>			San Mateo			
<b>State Waste Code:</b>			792			
<b>State Waste Code Desc.:</b>			Liquids with pH <= 2 with metals			
<b>Method Code:</b>			R01			
<b>Method Description:</b>			Recycler			
<b>Tons:</b>			2.2935			
<b>Year:</b>			2001			
--			--			
<b>Generator EPA ID:</b>			CAD009116211			
<b>Generator County Code:</b>			01			
<b>Generator County:</b>			Alameda			
<b>TSD EPA ID:</b>			NVD980895338			
<b>TSD County Code:</b>			99			
<b>TSD County:</b>			Unknown			
<b>State Waste Code:</b>			792			
<b>State Waste Code Desc.:</b>			Liquids with pH <= 2 with metals			
<b>Method Code:</b>			R01			
<b>Method Description:</b>			Recycler			
<b>Tons:</b>			3.2109			
<b>Year:</b>			2000			
--			--			
<b>Generator EPA ID:</b>			CAD009116211			
<b>Generator County Code:</b>			01			
<b>Generator County:</b>			Alameda			
<b>TSD EPA ID:</b>			NVD980895338			
<b>TSD County Code:</b>			99			
<b>TSD County:</b>			Unknown			
<b>State Waste Code:</b>			792			
<b>State Waste Code Desc.:</b>			Liquids with pH <= 2 with metals			
<b>Method Code:</b>			R01			
<b>Method Description:</b>			Recycler			
<b>Tons:</b>			3.5028			
<b>Year:</b>			2001			
--			--			
<b>Generator EPA ID:</b>			CAD009116211			
<b>Generator County Code:</b>			01			
<b>Generator County:</b>			Alameda			
<b>TSD EPA ID:</b>			NVD980895338			
<b>TSD County Code:</b>			99			
<b>TSD County:</b>			Unknown			
<b>State Waste Code:</b>			792			
<b>State Waste Code Desc.:</b>			Liquids with pH <= 2 with metals			
<b>Method Code:</b>			R01			
<b>Method Description:</b>			Recycler			
<b>Tons:</b>			1.3761			
<b>Year:</b>			2002			
--			--			

<b>Map Key</b>	<b>Number of Records</b>	<b>Direction</b>	<b>Distance (mi/ft)</b>	<b>Elev/Diff (ft)</b>	<b>Site</b>	<b>DB</b>
<b>Generator EPA ID:</b>			CAD009116211			
<b>Generator County Code:</b>			01			
<b>Generator County:</b>			Alameda			
<b>TSD EPA ID:</b>			NVD980895338			
<b>TSD County Code:</b>			99			
<b>TSD County:</b>			Unknown			
<b>State Waste Code:</b>			792			
<b>State Waste Code Desc.:</b>			Liquids with pH <= 2 with metals			
<b>Method Code:</b>			R01			
<b>Method Description:</b>			Recycler			
<b>Tons:</b>			1.3761			
<b>Year:</b>			2003			
--			--			
<b>Generator EPA ID:</b>			CAD009116211			
<b>Generator County Code:</b>			01			
<b>Generator County:</b>			Alameda			
<b>TSD EPA ID:</b>			NVD980895338			
<b>TSD County Code:</b>			99			
<b>TSD County:</b>			Unknown			
<b>State Waste Code:</b>			792			
<b>State Waste Code Desc.:</b>			Liquids with pH <= 2 with metals			
<b>Method Code:</b>			T01			
<b>Method Description:</b>			Treatment, tank			
<b>Tons:</b>			0.2293			
<b>Year:</b>			1996			
--			--			
<b>Generator EPA ID:</b>			CAD009116211			
<b>Generator County Code:</b>			01			
<b>Generator County:</b>			Alameda			
<b>TSD EPA ID:</b>			NVD980895338			
<b>TSD County Code:</b>			99			
<b>TSD County:</b>			Unknown			
<b>State Waste Code:</b>			792			
<b>State Waste Code Desc.:</b>			Liquids with pH <= 2 with metals			
<b>Method Code:</b>			T01			
<b>Method Description:</b>			Treatment, tank			
<b>Tons:</b>			37.2172			
<b>Year:</b>			1997			
--			--			
<b>Generator EPA ID:</b>			CAD009116211			
<b>Generator County Code:</b>			01			
<b>Generator County:</b>			Alameda			
<b>TSD EPA ID:</b>			NVD980895338			
<b>TSD County Code:</b>			99			
<b>TSD County:</b>			Unknown			
<b>State Waste Code:</b>			792			
<b>State Waste Code Desc.:</b>			Liquids with pH <= 2 with metals			
<b>Method Code:</b>			T01			
<b>Method Description:</b>			Treatment, tank			
<b>Tons:</b>			11.259			
<b>Year:</b>			1998			
--			--			
<b>Generator EPA ID:</b>			CAD009116211			
<b>Generator County Code:</b>			01			
<b>Generator County:</b>			Alameda			
<b>TSD EPA ID:</b>			NVD980895338			
<b>TSD County Code:</b>			99			
<b>TSD County:</b>			Unknown			
<b>State Waste Code:</b>			792			
<b>State Waste Code Desc.:</b>			Liquids with pH <= 2 with metals			
<b>Method Code:</b>			T01			
<b>Method Description:</b>			Treatment, tank			
<b>Tons:</b>			6.3592			
<b>Year:</b>			1999			
--			--			
<b>Generator EPA ID:</b>			CAD009116211			
<b>Generator County Code:</b>			01			
<b>Generator County:</b>			Alameda			
<b>TSD EPA ID:</b>			NVD980895338			

<b>Map Key</b>	<b>Number of Records</b>	<b>Direction</b>	<b>Distance (mi/ft)</b>	<b>Elev/Diff (ft)</b>	<b>Site</b>	<b>DB</b>
<b>TSD County Code:</b>		99				
<b>TSD County:</b>		Unknown				
<b>State Waste Code:</b>		792				
<b>State Waste Code Desc.:</b>		Liquids with pH <= 2 with metals				
<b>Method Code:</b>		T01				
<b>Method Description:</b>		Treatment, tank				
<b>Tons:</b>		1.3552				
<b>Year:</b>		2001				
--		--				
<b>Generator EPA ID:</b>		CAD009116211				
<b>Generator County Code:</b>		01				
<b>Generator County:</b>		Alameda				
<b>TSD EPA ID:</b>		NVD980895338				
<b>TSD County Code:</b>		99				
<b>TSD County:</b>		Unknown				
<b>State Waste Code:</b>		792				
<b>State Waste Code Desc.:</b>		Liquids with pH <= 2 with metals				
<b>Method Code:</b>		T01				
<b>Method Description:</b>		Treatment, tank				
<b>Tons:</b>		2.73135				
<b>Year:</b>		2002				
--		--				
<b>Generator EPA ID:</b>		CAD009116211				
<b>Generator County Code:</b>		01				
<b>Generator County:</b>		Alameda				
<b>TSD EPA ID:</b>		NVD980895338				
<b>TSD County Code:</b>		99				
<b>TSD County:</b>		Unknown				
<b>State Waste Code:</b>		792				
<b>State Waste Code Desc.:</b>		Liquids with pH <= 2 with metals				
<b>Method Code:</b>		T01				
<b>Method Description:</b>		Treatment, tank				
<b>Tons:</b>		6.8805				
<b>Year:</b>		2003				
--		--				
<b>Generator EPA ID:</b>		CAD009116211				
<b>Generator County Code:</b>		01				
<b>Generator County:</b>		Alameda				
<b>TSD EPA ID:</b>		NVD980895338				
<b>TSD County Code:</b>		99				
<b>TSD County:</b>		Unknown				
<b>State Waste Code:</b>		792				
<b>State Waste Code Desc.:</b>		Liquids with pH <= 2 with metals				
<b>Method Code:</b>		T01				
<b>Method Description:</b>		Treatment, tank				
<b>Tons:</b>		6.69285				
<b>Year:</b>		2005				
--		--				
<b>Generator EPA ID:</b>		CAD009116211				
<b>Generator County Code:</b>		01				
<b>Generator County:</b>		Alameda				
<b>TSD EPA ID:</b>		CAD097030993				
<b>TSD County Code:</b>		19				
<b>TSD County:</b>		Los Angeles				
<b>State Waste Code:</b>		792				
<b>State Waste Code Desc.:</b>		Liquids with pH <= 2 with metals				
<b>Method Code:</b>						
<b>Method Description:</b>						
<b>Tons:</b>		20.433				
<b>Year:</b>		1993				
--		--				
<b>Generator EPA ID:</b>		CAD009116211				
<b>Generator County Code:</b>		01				
<b>Generator County:</b>		Alameda				
<b>TSD EPA ID:</b>		CAD980884183				
<b>TSD County Code:</b>		34				
<b>TSD County:</b>		Sacramento				
<b>State Waste Code:</b>		792				
<b>State Waste Code Desc.:</b>		Liquids with pH <= 2 with metals				

Map Key	Number of Records	Direction	Distance (mi/ft)	Elev/Diff (ft)	Site	DB
<b>Method Code:</b>						
<b>Method Description:</b>						
Tons:			1.56375			
Year:			2011			
--			--			
<b>Generator EPA ID:</b>			CAD009116211			
<b>Generator County Code:</b>			01			
<b>Generator County:</b>			Alameda			
<b>TSD EPA ID:</b>			NVD980895338			
<b>TSD County Code:</b>			99			
<b>TSD County:</b>			Unknown			
<b>State Waste Code:</b>			792			
<b>State Waste Code Desc.:</b>			Liquids with pH <= 2 with metals			
<b>Method Code:</b>						
<b>Method Description:</b>						
Tons:			1.251			
Year:			2004			
--			--			
<b>Generator EPA ID:</b>			CAD009116211			
<b>Generator County Code:</b>			01			
<b>Generator County:</b>			Alameda			
<b>TSD EPA ID:</b>			NVD980895338			
<b>TSD County Code:</b>			99			
<b>TSD County:</b>			Unknown			
<b>State Waste Code:</b>			792			
<b>State Waste Code Desc.:</b>			Liquids with pH <= 2 with metals			
<b>Method Code:</b>						
<b>Method Description:</b>						
Tons:			2.3435			
Year:			2006			
--			--			
<b>Generator EPA ID:</b>			CAD009116211			
<b>Generator County Code:</b>			01			
<b>Generator County:</b>			Alameda			
<b>TSD EPA ID:</b>			NVD980895338			
<b>TSD County Code:</b>			99			
<b>TSD County:</b>			Unknown			
<b>State Waste Code:</b>			792			
<b>State Waste Code Desc.:</b>			Liquids with pH <= 2 with metals			
<b>Method Code:</b>						
<b>Method Description:</b>						
Tons:			0.2085			
Year:			2008			
--			--			
<b>Generator EPA ID:</b>			CAD009116211			
<b>Generator County Code:</b>			01			
<b>Generator County:</b>			Alameda			
<b>TSD EPA ID:</b>			NVD980895338			
<b>TSD County Code:</b>			99			
<b>TSD County:</b>			Unknown			
<b>State Waste Code:</b>						
<b>State Waste Code Desc.:</b>			H010			
<b>Method Code:</b>						
<b>Method Description:</b>			METALS RECOVERY INCLUDING RETORING,SMELTING,CHEMICALS,ECT			
Tons:						
Year:			2007			
--			--			
<b>Generator EPA ID:</b>			CAD009116211			
<b>Generator County Code:</b>			01			
<b>Generator County:</b>			Alameda			
<b>TSD EPA ID:</b>			NVD980895338			
<b>TSD County Code:</b>			99			
<b>TSD County:</b>			Unknown			
<b>State Waste Code:</b>						
<b>State Waste Code Desc.:</b>						
<b>Method Code:</b>			H122			
<b>Method Description:</b>			EVAPORATION			
Tons:			3.44025			
Year:			2007			

<b>Map Key</b>	<b>Number of Records</b>	<b>Direction</b>	<b>Distance (mi/ft)</b>	<b>Elev/Diff (ft)</b>	<b>Site</b>	<b>DB</b>
--		--				
<b>Generator EPA ID:</b>		CAD009116211				
<b>Generator County Code:</b>		01				
<b>Generator County:</b>		Alameda				
<b>TSD EPA ID:</b>		CAD980884183				
<b>TSD County Code:</b>		34				
<b>TSD County:</b>		Sacramento				
<b>State Waste Code:</b>						
<b>State Waste Code Desc.:</b>						
<b>Method Code:</b>		H141				
<b>Method Description:</b>		STORAGE, BULKING, AND/OR TRANSFER OFF SITE--NO TREATMENT/RECOVERY (H010-H129) OR (H131-H135)				
<b>Tons:</b>		0.7				
<b>Year:</b>		2011				
--		--				
<b>Generator EPA ID:</b>		CAD009116211				
<b>Generator County Code:</b>		01				
<b>Generator County:</b>		Alameda				
<b>TSD EPA ID:</b>		NVD980895338				
<b>TSD County Code:</b>		99				
<b>TSD County:</b>		Unknown				
<b>State Waste Code:</b>						
<b>State Waste Code Desc.:</b>						
<b>Method Code:</b>		H141				
<b>Method Description:</b>		STORAGE, BULKING, AND/OR TRANSFER OFF SITE--NO TREATMENT/RECOVERY (H010-H129) OR (H131-H135)				
<b>Tons:</b>		0.225				
<b>Year:</b>		2012				
--		--				
<b>Generator EPA ID:</b>		CAD009116211				
<b>Generator County Code:</b>		01				
<b>Generator County:</b>		Alameda				
<b>TSD EPA ID:</b>		NVD980895338				
<b>TSD County Code:</b>		99				
<b>TSD County:</b>		Unknown				
<b>State Waste Code:</b>						
<b>State Waste Code Desc.:</b>						
<b>Method Code:</b>		H141				
<b>Method Description:</b>		STORAGE, BULKING, AND/OR TRANSFER OFF SITE--NO TREATMENT/RECOVERY (H010-H129) OR (H131-H135)				
<b>Tons:</b>		0.35				
<b>Year:</b>		2013				
--		--				
<b>Generator EPA ID:</b>		CAD009116211				
<b>Generator County Code:</b>		01				
<b>Generator County:</b>		Alameda				
<b>TSD EPA ID:</b>		CAD000088252				
<b>TSD County Code:</b>		19				
<b>TSD County:</b>		Los Angeles				
<b>State Waste Code:</b>						
<b>State Waste Code Desc.:</b>						
<b>Method Code:</b>		H01				
<b>Method Description:</b>		Transfer station				
<b>Tons:</b>		0.15				
<b>Year:</b>		1993				
--		--				
<b>Generator EPA ID:</b>		CAD009116211				
<b>Generator County Code:</b>		01				
<b>Generator County:</b>		Alameda				
<b>TSD EPA ID:</b>		NVD980895338				
<b>TSD County Code:</b>		99				
<b>TSD County:</b>		Unknown				
<b>State Waste Code:</b>						
<b>State Waste Code Desc.:</b>						
<b>Method Code:</b>		R01				
<b>Method Description:</b>		Recycler				
<b>Tons:</b>		3.0858				
<b>Year:</b>		2000				
--		--				



<b>Map Key</b>	<b>Number of Records</b>	<b>Direction</b>	<b>Distance (mi/ft)</b>	<b>Elev/Diff (ft)</b>	<b>Site</b>	<b>DB</b>
<b>Generator EPA ID:</b>		CAD009116211				
<b>Generator County Code:</b>		01				
<b>Generator County:</b>		Alameda				
<b>TSD EPA ID:</b>		NVD980895338				
<b>TSD County Code:</b>		99				
<b>TSD County:</b>		Unknown				
<b>State Waste Code:</b>						
<b>State Waste Code Desc.:</b>						
<b>Method Code:</b>		R01				
<b>Method Description:</b>		Recycler				
<b>Tons:</b>		0.834				
<b>Year:</b>		2006				
--		--				
<b>Generator EPA ID:</b>		CAD009116211				
<b>Generator County Code:</b>		01				
<b>Generator County:</b>		Alameda				
<b>TSD EPA ID:</b>		NVD980895338				
<b>TSD County Code:</b>		99				
<b>TSD County:</b>		Unknown				
<b>State Waste Code:</b>						
<b>State Waste Code Desc.:</b>						
<b>Method Code:</b>		T01				
<b>Method Description:</b>		Treatment, tank				
<b>Tons:</b>		0.9174				
<b>Year:</b>		1995				
--		--				
<b>Generator EPA ID:</b>		CAD009116211				
<b>Generator County Code:</b>		01				
<b>Generator County:</b>		Alameda				
<b>TSD EPA ID:</b>		NVD980895338				
<b>TSD County Code:</b>		99				
<b>TSD County:</b>		Unknown				
<b>State Waste Code:</b>						
<b>State Waste Code Desc.:</b>						
<b>Method Code:</b>		T01				
<b>Method Description:</b>		Treatment, tank				
<b>Tons:</b>		2.0224				
<b>Year:</b>		1996				
--		--				
<b>Generator EPA ID:</b>		CAD009116211				
<b>Generator County Code:</b>		01				
<b>Generator County:</b>		Alameda				
<b>TSD EPA ID:</b>		NVD980895338				
<b>TSD County Code:</b>		99				
<b>TSD County:</b>		Unknown				
<b>State Waste Code:</b>						
<b>State Waste Code Desc.:</b>						
<b>Method Code:</b>		T01				
<b>Method Description:</b>		Treatment, tank				
<b>Tons:</b>		0.834				
<b>Year:</b>		1997				
--		--				
<b>Generator EPA ID:</b>		CAD009116211				
<b>Generator County Code:</b>		01				
<b>Generator County:</b>		Alameda				
<b>TSD EPA ID:</b>		NVD980895338				
<b>TSD County Code:</b>		99				
<b>TSD County:</b>		Unknown				
<b>State Waste Code:</b>						
<b>State Waste Code Desc.:</b>						
<b>Method Code:</b>		T01				
<b>Method Description:</b>		Treatment, tank				
<b>Tons:</b>		4.3993				
<b>Year:</b>		1999				
--		--				
<b>Generator EPA ID:</b>		CAD009116211				
<b>Generator County Code:</b>		01				
<b>Generator County:</b>		Alameda				
<b>TSD EPA ID:</b>		NVD980895338				

<b>Map Key</b>	<b>Number of Records</b>	<b>Direction</b>	<b>Distance (mi/ft)</b>	<b>Elev/Diff (ft)</b>	<b>Site</b>	<b>DB</b>
<b>TSD County Code:</b>		99				
<b>TSD County:</b>		Unknown				
<b>State Waste Code:</b>						
<b>State Waste Code Desc.:</b>						
<b>Method Code:</b>		T01				
<b>Method Description:</b>		Treatment, tank				
<b>Tons:</b>		7.0889				
<b>Year:</b>		2000				
--		--				
<b>Generator EPA ID:</b>		CAD009116211				
<b>Generator County Code:</b>		01				
<b>Generator County:</b>		Alameda				
<b>TSD EPA ID:</b>		NVD980895338				
<b>TSD County Code:</b>		99				
<b>TSD County:</b>		Unknown				
<b>State Waste Code:</b>						
<b>State Waste Code Desc.:</b>						
<b>Method Code:</b>		T01				
<b>Method Description:</b>		Treatment, tank				
<b>Tons:</b>		1.35525				
<b>Year:</b>		2002				
--		--				
<b>Generator EPA ID:</b>		CAD009116211				
<b>Generator County Code:</b>		01				
<b>Generator County:</b>		Alameda				
<b>TSD EPA ID:</b>		NVD980895338				
<b>TSD County Code:</b>		99				
<b>TSD County:</b>		Unknown				
<b>State Waste Code:</b>						
<b>State Waste Code Desc.:</b>						
<b>Method Code:</b>		T01				
<b>Method Description:</b>		Treatment, tank				
<b>Tons:</b>		1.3761				
<b>Year:</b>		2004				
--		--				
<b>Generator EPA ID:</b>		CAD009116211				
<b>Generator County Code:</b>		01				
<b>Generator County:</b>		Alameda				
<b>TSD EPA ID:</b>		NVD980895338				
<b>TSD County Code:</b>		99				
<b>TSD County:</b>		Unknown				
<b>State Waste Code:</b>						
<b>State Waste Code Desc.:</b>						
<b>Method Code:</b>		T01				
<b>Method Description:</b>		Treatment, tank				
<b>Tons:</b>		1.1259				
<b>Year:</b>		2006				
--		--				
<b>Generator EPA ID:</b>		CAD009116211				
<b>Generator County Code:</b>		01				
<b>Generator County:</b>		Alameda				
<b>TSD EPA ID:</b>		NVD980895338				
<b>TSD County Code:</b>		99				
<b>TSD County:</b>		Unknown				
<b>State Waste Code:</b>						
<b>State Waste Code Desc.:</b>						
<b>Method Code:</b>						
<b>Method Description:</b>						
<b>Tons:</b>		0.3				
<b>Year:</b>		1995				
--		--				
<b>Generator EPA ID:</b>		CAD009116211				
<b>Generator County Code:</b>		01				
<b>Generator County:</b>		Alameda				
<b>TSD EPA ID:</b>		NVD980895338				
<b>TSD County Code:</b>		99				
<b>TSD County:</b>		Unknown				
<b>State Waste Code:</b>						
<b>State Waste Code Desc.:</b>						

Map Key	Number of Records	Direction	Distance (mi/ft)	Elev/Diff (ft)	Site	DB
<b>Method Code:</b>						
<b>Method Description:</b>						
<b>Tons:</b>						
<b>Year:</b> 2006						
--						

<a href="#">13</a>	8 of 18	E	0.01 / 56.84	38.21 / 6	893 CARLETON ST BERKELEY CA 947100000	HIST MANIFEST
--------------------	---------	---	--------------	-----------	--	------------------

**Gen EPA ID:** CAD009116211  
**Create Date:** 7/23/1982 0:00:00  
**Inact Date:**  
**Facility Mail Street:** 893 CARLETON STREET  
**Facility Mail City:** BERKELEY  
**Facility Mail State:** CA  
**Facility Mail Zip:** 947100000  
**Contact Phone(s):** 2107983460  
**File Year(s):** 1983; 1984; 1985; 1987; 1988; 1989; 1990; 1991; 1992  
**Contact Name(s):** DAN BEIGEL

**Tanner Information**

**Method Description:**  
**Tons:** 0  
**Year:** 1988  
**Generator County Code:** 1  
**Generator County:**  
**Method Code:**  
**Tsd County Code:** 43  
**Tsd County:** Santa Clara  
**State Waste Code:**  
**State Waste Code Desc:**  
**Tsd Epa ID:** CAD000628149

**Tanner Information**

**Method Description:**  
**Tons:** 0  
**Year:** 1989  
**Generator County Code:** 1  
**Generator County:**  
**Method Code:**  
**Tsd County Code:** 43  
**Tsd County:** Santa Clara  
**State Waste Code:**  
**State Waste Code Desc:**  
**Tsd Epa ID:** CAD059494310

**Tanner Information**

**Method Description:**  
**Tons:** 2.03  
**Year:** 1991  
**Generator County Code:** 1  
**Generator County:**  
**Method Code:**  
**Tsd County Code:** 19  
**Tsd County:** Los Angeles  
**State Waste Code:** 181  
**State Waste Code Desc:** Other inorganic solid waste  
**Tsd Epa ID:** CAD000088252

Map Key	Number of Records	Direction	Distance (mi/ft)	Elev/Diff (ft)	Site	DB
---------	-------------------	-----------	------------------	----------------	------	----

**Tanner Information**

**Method Description:**

**Tons:** 0.68  
**Year:** 1991  
**Generator County Code:** 1  
**Generator County:**  
**Method Code:** T01  
**Tsd County Code:** 19  
**Tsd County:** Los Angeles  
**State Waste Code:** 171  
**State Waste Code Desc:** Metal sludge (see 121)  
**Tsd Epa ID:** CAD097030993

**Tanner Information**

**Method Description:**

**Tons:** 0  
**Year:** 1992  
**Generator County Code:** 1  
**Generator County:**  
**Method Code:**  
**Tsd County Code:** 0  
**Tsd County:**  
**State Waste Code:**  
**State Waste Code Desc:**  
**Tsd Epa ID:** CAD983582107

**Tanner Information**

**Method Description:**

**Tons:** 0  
**Year:** 1983  
**Generator County Code:** 1  
**Generator County:**  
**Method Code:**  
**Tsd County Code:** 0  
**Tsd County:**  
**State Waste Code:** 8  
**State Waste Code Desc:**  
**Tsd Epa ID:** CAD000000012

**Tanner Information**

**Method Description:**

**Tons:** 0.07  
**Year:** 1983  
**Generator County Code:** 1  
**Generator County:**  
**Method Code:** D80  
**Tsd County Code:** 16  
**Tsd County:** Kings  
**State Waste Code:** 181  
**State Waste Code Desc:** Other inorganic solid waste  
**Tsd Epa ID:** CAT000646117

**Tanner Information**

**Method Description:**

**Tons:** 0  
**Year:** 1985  
**Generator County Code:** 1  
**Generator County:**  
**Method Code:**

<b>Map Key</b>	<b>Number of Records</b>	<b>Direction</b>	<b>Distance (mi/ft)</b>	<b>Elev/Diff (ft)</b>	<b>Site</b>	<b>DB</b>
<b>Tsd County Code:</b>	7					
<b>Tsd County:</b>						
<b>State Waste Code:</b>						
<b>State Waste Code Desc:</b>						
<b>Tsd Epa ID:</b>		CAD000094771				
<b><u>Tanner Information</u></b>						
<b>Method Description:</b>						
<b>Tons:</b>	0					
<b>Year:</b>	1984					
<b>Generator County Code:</b>	1					
<b>Generator County:</b>						
<b>Method Code:</b>						
<b>Tsd County Code:</b>	43					
<b>Tsd County:</b>	Santa Clara					
<b>State Waste Code:</b>						
<b>State Waste Code Desc:</b>						
<b>Tsd Epa ID:</b>		CAD000633115				
<b><u>Tanner Information</u></b>						
<b>Method Description:</b>						
<b>Tons:</b>	1					
<b>Year:</b>	1984					
<b>Generator County Code:</b>	1					
<b>Generator County:</b>						
<b>Method Code:</b>	14					
<b>Tsd County Code:</b>	43					
<b>Tsd County:</b>	Santa Clara					
<b>State Waste Code:</b>						
<b>State Waste Code Desc:</b>						
<b>Tsd Epa ID:</b>		CAD000633115				
<b><u>Tanner Information</u></b>						
<b>Method Description:</b>						
<b>Tons:</b>	1.37					
<b>Year:</b>	1988					
<b>Generator County Code:</b>	1					
<b>Generator County:</b>						
<b>Method Code:</b>	H01					
<b>Tsd County Code:</b>	43					
<b>Tsd County:</b>	Santa Clara					
<b>State Waste Code:</b>	121					
<b>State Waste Code Desc:</b>	Alkaline solution (pH >= 12.5) with metals					
<b>Tsd Epa ID:</b>		CAD000628149				
<b><u>Tanner Information</u></b>						
<b>Method Description:</b>						
<b>Tons:</b>	0					
<b>Year:</b>	1988					
<b>Generator County Code:</b>	1					
<b>Generator County:</b>						
<b>Method Code:</b>						
<b>Tsd County Code:</b>	43					
<b>Tsd County:</b>	Santa Clara					
<b>State Waste Code:</b>						
<b>State Waste Code Desc:</b>						
<b>Tsd Epa ID:</b>		CAD059494310				
<b><u>Tanner Information</u></b>						

Map Key	Number of Records	Direction	Distance (mi/ft)	Elev/Diff (ft)	Site	DB
---------	-------------------	-----------	------------------	----------------	------	----

**Method Description:**

Tons: 2.52  
 Year: 1990  
 Generator County Code: 1  
 Generator County:  
 Method Code:  
 Tsd County Code: 43  
 Tsd County: Santa Clara  
 State Waste Code:  
 State Waste Code Desc:  
 Tsd Epa ID: CAD059494310

**Tanner Information**

**Method Description:**

Tons: 0  
 Year: 1990  
 Generator County Code: 1  
 Generator County:  
 Method Code:  
 Tsd County Code: 19  
 Tsd County: Los Angeles  
 State Waste Code:  
 State Waste Code Desc:  
 Tsd Epa ID: CAD097030993

**Tanner Information**

**Method Description:**

Tons: 0  
 Year: 1990  
 Generator County Code: 1  
 Generator County:  
 Method Code:  
 Tsd County Code: 0  
 Tsd County:  
 State Waste Code:  
 State Waste Code Desc:  
 Tsd Epa ID: HFHQ38000457

**Tanner Information**

**Method Description:**

Tons: 1.17  
 Year: 1992  
 Generator County Code: 1  
 Generator County:  
 Method Code:  
 Tsd County Code: 0  
 Tsd County:  
 State Waste Code: 171  
 State Waste Code Desc: Metal sludge (see 121)  
 Tsd Epa ID: CAD983582107

**Tanner Information**

**Method Description:**

Tons: 0  
 Year: 1983  
 Generator County Code: 1  
 Generator County:  
 Method Code:  
 Tsd County Code: 0

Tsd County:  
 State Waste Code:  
 State Waste Code Desc:  
 Tsd Epa ID:

**Tanner Information**

Method Description:  
 Tons: 0  
 Year: 1983  
 Generator County Code: 1  
 Generator County:  
 Method Code:  
 Tsd County Code: 7  
 Tsd County:  
 State Waste Code:  
 State Waste Code Desc:  
 Tsd Epa ID: CAD000094771

**Tanner Information**

Method Description:  
 Tons: 88.92  
 Year: 1984  
 Generator County Code: 1  
 Generator County:  
 Method Code: D83  
 Tsd County Code: 7  
 Tsd County:  
 State Waste Code: 112  
 State Waste Code Desc:  
 Tsd Epa ID: CAD000094771

**Tanner Information**

Method Description:  
 Tons: 1.5  
 Year: 1984  
 Generator County Code: 1  
 Generator County:  
 Method Code: 14  
 Tsd County Code: 43  
 Tsd County: Santa Clara  
 State Waste Code: 112  
 State Waste Code Desc:  
 Tsd Epa ID: CAD000633115

**Tanner Information**

Method Description:  
 Tons: 18.54  
 Year: 1985  
 Generator County Code: 1  
 Generator County:  
 Method Code: T01  
 Tsd County Code: 7  
 Tsd County:  
 State Waste Code: 131  
 State Waste Code Desc: Aqueous solution (2 < pH < 12.5) containing reactive anions ...  
 Tsd Epa ID: CAD000094771

**Tanner Information**

**Method Description:**  
**Tons:** 0.4  
**Year:** 1992  
**Generator County Code:** 1  
**Generator County:**  
**Method Code:** H01  
**Tsd County Code:** 19  
**Tsd County:** Los Angeles  
**State Waste Code:** 223  
**State Waste Code Desc:** Unspecified oil-containing waste  
**Tsd Epa ID:** CAD000088252

**Tanner Information**

**Method Description:**  
**Tons:** 0  
**Year:** 1991  
**Generator County Code:** 1  
**Generator County:**  
**Method Code:**  
**Tsd County Code:** 19  
**Tsd County:** Los Angeles  
**State Waste Code:**  
**State Waste Code Desc:**  
**Tsd Epa ID:** CAD000088252

**Tanner Information**

**Method Description:**  
**Tons:** 1.37  
**Year:** 1991  
**Generator County Code:** 1  
**Generator County:**  
**Method Code:** H01  
**Tsd County Code:** 19  
**Tsd County:** Los Angeles  
**State Waste Code:** 171  
**State Waste Code Desc:** Metal sludge (see 121)  
**Tsd Epa ID:** CAD000088252

**Tanner Information**

**Method Description:**  
**Tons:** 1.12  
**Year:** 1991  
**Generator County Code:** 1  
**Generator County:**  
**Method Code:** R01  
**Tsd County Code:** 37  
**Tsd County:** San Diego  
**State Waste Code:** 171  
**State Waste Code Desc:** Metal sludge (see 121)  
**Tsd Epa ID:** CAD981427164

**Tanner Information**

**Method Description:**  
**Tons:** 5.21  
**Year:** 1991  
**Generator County Code:** 1  
**Generator County:**  
**Method Code:** R01  
**Tsd County Code:** 37  
**Tsd County:** San Diego



Map Key	Number of Records	Direction	Distance (mi/ft)	Elev/Diff (ft)	Site	DB
---------	-------------------	-----------	------------------	----------------	------	----

State Waste Code:	711					
State Waste Code Desc:					Liquids with cyanides >= 1,000 Mg./L	
Tsd Epa ID:					CAD981427164	

**Tanner Information**

**Method Description:**

Tons:	0
Year:	1992
Generator County Code:	1
Generator County:	
Method Code:	
Tsd County Code:	19
Tsd County:	Los Angeles
State Waste Code:	
State Waste Code Desc:	
Tsd Epa ID:	CAD000088252

**Tanner Information**

**Method Description:**

Tons:	0.23
Year:	1991
Generator County Code:	1
Generator County:	
Method Code:	T01
Tsd County Code:	19
Tsd County:	Los Angeles
State Waste Code:	181
State Waste Code Desc:	Other inorganic solid waste
Tsd Epa ID:	CAD097030993

**Tanner Information**

**Method Description:**

Tons:	0
Year:	1991
Generator County Code:	1
Generator County:	
Method Code:	
Tsd County Code:	37
Tsd County:	San Diego
State Waste Code:	
State Waste Code Desc:	
Tsd Epa ID:	CAD981427164

**Tanner Information**

**Method Description:**

Tons:	1.6
Year:	1991
Generator County Code:	1
Generator County:	
Method Code:	
Tsd County Code:	37
Tsd County:	San Diego
State Waste Code:	171
State Waste Code Desc:	Metal sludge (see 121)
Tsd Epa ID:	CAD981427164

**Tanner Information**

**Method Description:**

<b>Map Key</b>	<b>Number of Records</b>	<b>Direction</b>	<b>Distance (mi/ft)</b>	<b>Elev/Diff (ft)</b>	<b>Site</b>	<b>DB</b>
<b>Tons:</b>			1.14			
<b>Year:</b>			1992			
<b>Generator County Code:</b>			1			
<b>Generator County:</b>						
<b>Method Code:</b>			H01			
<b>Tsd County Code:</b>			19			
<b>Tsd County:</b>			Los Angeles			
<b>State Waste Code:</b>			123			
<b>State Waste Code Desc:</b>			Unspecified alkaline solution			
<b>Tsd Epa ID:</b>			CAD000088252			

**Tanner Information**

**Method Description:**

<b>Tons:</b>	0
<b>Year:</b>	1992
<b>Generator County Code:</b>	1
<b>Generator County:</b>	
<b>Method Code:</b>	14
<b>Tsd County Code:</b>	19
<b>Tsd County:</b>	Los Angeles
<b>State Waste Code:</b>	171
<b>State Waste Code Desc:</b>	Metal sludge (see 121)
<b>Tsd Epa ID:</b>	CAD000088252

**Tanner Information**

**Method Description:**

<b>Tons:</b>	0.35
<b>Year:</b>	1985
<b>Generator County Code:</b>	1
<b>Generator County:</b>	
<b>Method Code:</b>	D80
<b>Tsd County Code:</b>	42
<b>Tsd County:</b>	Santa Barbara
<b>State Waste Code:</b>	181
<b>State Waste Code Desc:</b>	Other inorganic solid waste
<b>Tsd Epa ID:</b>	CAD020748125

**Tanner Information**

**Method Description:**

<b>Tons:</b>	1.22
<b>Year:</b>	1985
<b>Generator County Code:</b>	1
<b>Generator County:</b>	
<b>Method Code:</b>	UNK
<b>Tsd County Code:</b>	42
<b>Tsd County:</b>	Santa Barbara
<b>State Waste Code:</b>	181
<b>State Waste Code Desc:</b>	Other inorganic solid waste
<b>Tsd Epa ID:</b>	CAD020748125

**Tanner Information**

**Method Description:**

<b>Tons:</b>	17.51
<b>Year:</b>	1984
<b>Generator County Code:</b>	1
<b>Generator County:</b>	
<b>Method Code:</b>	D83
<b>Tsd County Code:</b>	7
<b>Tsd County:</b>	
<b>State Waste Code:</b>	111

Map Key	Number of Records	Direction	Distance (mi/ft)	Elev/Diff (ft)	Site	DB
---------	-------------------	-----------	------------------	----------------	------	----

State Waste Code Desc:  
Tsd Epa ID: CAD000094771

Tanner Information

Method Description:  
Tons: 0  
Year: 1987  
Generator County Code: 1  
Generator County:  
Method Code:  
Tsd County Code: 43  
Tsd County: Santa Clara  
State Waste Code:  
State Waste Code Desc:  
Tsd Epa ID: CAD000628149

Tanner Information

Method Description:  
Tons: 2.52  
Year: 1989  
Generator County Code: 1  
Generator County:  
Method Code: D99  
Tsd County Code: 43  
Tsd County: Santa Clara  
State Waste Code: 792  
State Waste Code Desc: Liquids with pH <= 2 with metals  
Tsd Epa ID: CAD059494310

Tanner Information

Method Description:  
Tons: 0  
Year: 1989  
Generator County Code: 1  
Generator County:  
Method Code:  
Tsd County Code: 99  
Tsd County: Unknown  
State Waste Code:  
State Waste Code Desc:  
Tsd Epa ID: IDD073114654

Tanner Information

Method Description:  
Tons: 0.87  
Year: 1985  
Generator County Code: 1  
Generator County:  
Method Code: 3  
Tsd County Code: 42  
Tsd County: Santa Barbara  
State Waste Code:  
State Waste Code Desc:  
Tsd Epa ID: CAD020748125

Tanner Information

Method Description:  
Tons: 21.01

<b>Map Key</b>	<b>Number of Records</b>	<b>Direction</b>	<b>Distance (mi/ft)</b>	<b>Elev/Diff (ft)</b>	<b>Site</b>	<b>DB</b>
<b>Year:</b>			1983			
<b>Generator County Code:</b>			1			
<b>Generator County:</b>						
<b>Method Code:</b>			D83			
<b>Tsd County Code:</b>			7			
<b>Tsd County:</b>						
<b>State Waste Code:</b>			111			
<b>State Waste Code Desc:</b>						
<b>Tsd Epa ID:</b>			CAD000094771			

**Tanner Information**

**Method Description:**

**Tons:** 0  
**Year:** 1983  
**Generator County Code:** 1  
**Generator County:**  
**Method Code:**  
**Tsd County Code:** 16  
**Tsd County:** Kings  
**State Waste Code:**  
**State Waste Code Desc:**  
**Tsd Epa ID:** CAT000646117

**Tanner Information**

**Method Description:**

**Tons:** 0.3  
**Year:** 1989  
**Generator County Code:** 1  
**Generator County:**  
**Method Code:** D80  
**Tsd County Code:** 99  
**Tsd County:** Unknown  
**State Waste Code:** 171  
**State Waste Code Desc:** Metal sludge (see 121)  
**Tsd Epa ID:** IDD073114654

**Tanner Information**

**Method Description:**

**Tons:** 0  
**Year:** 1984  
**Generator County Code:** 1  
**Generator County:**  
**Method Code:** 3  
**Tsd County Code:** 16  
**Tsd County:** Kings  
**State Waste Code:** 112  
**State Waste Code Desc:**  
**Tsd Epa ID:** CAT000646117

**Tanner Information**

**Method Description:**

**Tons:** 16.85  
**Year:** 1983  
**Generator County Code:** 1  
**Generator County:**  
**Method Code:**  
**Tsd County Code:** 0  
**Tsd County:**  
**State Waste Code:** 8  
**State Waste Code Desc:**

Map Key	Number of Records	Direction	Distance (mi/ft)	Elev/Diff (ft)	Site	DB
---------	-------------------	-----------	------------------	----------------	------	----

Tsd Epa ID:

Tanner Information

**Method Description:**

Tons: 123.67  
 Year: 1983  
 Generator County Code: 1  
 Generator County:  
 Method Code: D83  
 Tsd County Code: 7  
 Tsd County:  
 State Waste Code: 112  
 State Waste Code Desc:  
 Tsd Epa ID: CAD000094771

Tanner Information

**Method Description:**

Tons: 4  
 Year: 1983  
 Generator County Code: 1  
 Generator County:  
 Method Code: D99  
 Tsd County Code: 16  
 Tsd County: Kings  
 State Waste Code: 112  
 State Waste Code Desc:  
 Tsd Epa ID: CAT000646117

Tanner Information

**Method Description:**

Tons: 1.5  
 Year: 1987  
 Generator County Code: 1  
 Generator County:  
 Method Code: H01  
 Tsd County Code: 43  
 Tsd County: Santa Clara  
 State Waste Code: 181  
 State Waste Code Desc: Other inorganic solid waste  
 Tsd Epa ID: CAD000628149

Tanner Information

**Method Description:**

Tons: 0.8  
 Year: 1988  
 Generator County Code: 1  
 Generator County:  
 Method Code: 14  
 Tsd County Code: 43  
 Tsd County: Santa Clara  
 State Waste Code: 181  
 State Waste Code Desc: Other inorganic solid waste  
 Tsd Epa ID: CAD000628149

Tanner Information

**Method Description:**

Tons: 11.25  
 Year: 1990

<b>Map Key</b>	<b>Number of Records</b>	<b>Direction</b>	<b>Distance (mi/ft)</b>	<b>Elev/Diff (ft)</b>	<b>Site</b>	<b>DB</b>
<b>Generator County Code:</b>	1					
<b>Generator County:</b>						
<b>Method Code:</b>	15					
<b>Tsd County Code:</b>	0					
<b>Tsd County:</b>						
<b>State Waste Code:</b>						
<b>State Waste Code Desc:</b>						
<b>Tsd Epa ID:</b>			HFHQ38000457			
<b><u>Tanner Information</u></b>						
<b>Method Description:</b>						
<b>Tons:</b>	0.68					
<b>Year:</b>	1990					
<b>Generator County Code:</b>	1					
<b>Generator County:</b>						
<b>Method Code:</b>	15					
<b>Tsd County Code:</b>	0					
<b>Tsd County:</b>						
<b>State Waste Code:</b>	121					
<b>State Waste Code Desc:</b>			Alkaline solution (pH >= 12.5) with metals			
<b>Tsd Epa ID:</b>			HFHQ38000457			
<b><u>Tanner Information</u></b>						
<b>Method Description:</b>						
<b>Tons:</b>	1.83					
<b>Year:</b>	1988					
<b>Generator County Code:</b>	1					
<b>Generator County:</b>						
<b>Method Code:</b>	D99					
<b>Tsd County Code:</b>	43					
<b>Tsd County:</b>			Santa Clara			
<b>State Waste Code:</b>	792					
<b>State Waste Code Desc:</b>			Liquids with pH <= 2 with metals			
<b>Tsd Epa ID:</b>			CAD059494310			
<b><u>Tanner Information</u></b>						
<b>Method Description:</b>						
<b>Tons:</b>	0.5					
<b>Year:</b>	1988					
<b>Generator County Code:</b>	1					
<b>Generator County:</b>						
<b>Method Code:</b>	D80					
<b>Tsd County Code:</b>	99					
<b>Tsd County:</b>			Unknown			
<b>State Waste Code:</b>	171					
<b>State Waste Code Desc:</b>			Metal sludge (see 121)			
<b>Tsd Epa ID:</b>			IDD073114654			
<b><u>Tanner Information</u></b>						
<b>Method Description:</b>						
<b>Tons:</b>	0					
<b>Year:</b>	1989					
<b>Generator County Code:</b>	1					
<b>Generator County:</b>						
<b>Method Code:</b>						
<b>Tsd County Code:</b>	42					
<b>Tsd County:</b>			Santa Barbara			
<b>State Waste Code:</b>						
<b>State Waste Code Desc:</b>						
<b>Tsd Epa ID:</b>			CAD020748125			

<b>Map Key</b>	<b>Number of Records</b>	<b>Direction</b>	<b>Distance (mi/ft)</b>	<b>Elev/Diff (ft)</b>	<b>Site</b>	<b>DB</b>
----------------	--------------------------	------------------	-------------------------	-----------------------	-------------	-----------

**Tanner Information**

**Method Description:**

**Tons:** 0.02  
**Year:** 1991  
**Generator County Code:** 1  
**Generator County:**  
**Method Code:** T01  
**Tsd County Code:** 19  
**Tsd County:** Los Angeles  
**State Waste Code:** 711  
**State Waste Code Desc:** Liquids with cyanides >= 1,000 Mg./L  
**Tsd Epa ID:** CAD097030993

**Tanner Information**

**Method Description:**

**Tons:** 1.5  
**Year:** 1989  
**Generator County Code:** 1  
**Generator County:**  
**Method Code:** D80  
**Tsd County Code:** 42  
**Tsd County:** Santa Barbara  
**State Waste Code:** 181  
**State Waste Code Desc:** Other inorganic solid waste  
**Tsd Epa ID:** CAD020748125

**Tanner Information**

**Method Description:**

**Tons:** 2  
**Year:** 1989  
**Generator County Code:** 1  
**Generator County:**  
**Method Code:** D99  
**Tsd County Code:** 43  
**Tsd County:** Santa Clara  
**State Waste Code:** 181  
**State Waste Code Desc:** Other inorganic solid waste  
**Tsd Epa ID:** CAD059494310

**Tanner Information**

**Method Description:**

**Tons:** 14.98  
**Year:** 1985  
**Generator County Code:** 1  
**Generator County:**  
**Method Code:** T01  
**Tsd County Code:** 7  
**Tsd County:**  
**State Waste Code:** 112  
**State Waste Code Desc:**  
**Tsd Epa ID:** CAD000094771

**Tanner Information**

**Method Description:**

**Tons:** 0  
**Year:** 1984  
**Generator County Code:** 1

Map Key	Number of Records	Direction	Distance (mi/ft)	Elev/Diff (ft)	Site	DB
<b>Generator County:</b>						
<b>Method Code:</b>						
<b>Tsd County Code:</b>	7					
<b>Tsd County:</b>						
<b>State Waste Code:</b>						
<b>State Waste Code Desc:</b>						
<b>Tsd Epa ID:</b>			CAD000094771			
<b><u>Tanner Information</u></b>						
<b>Method Description:</b>						
<b>Tons:</b>	18.08					
<b>Year:</b>	1984					
<b>Generator County Code:</b>	1					
<b>Generator County:</b>						
<b>Method Code:</b>						
<b>Tsd County Code:</b>	6					
<b>Tsd County:</b>	7					
<b>Tsd County:</b>						
<b>State Waste Code:</b>						
<b>State Waste Code Desc:</b>	112					
<b>State Waste Code Desc:</b>						
<b>Tsd Epa ID:</b>			CAD000094771			
<b><u>Tanner Information</u></b>						
<b>Method Description:</b>						
<b>Tons:</b>	0					
<b>Year:</b>	1991					
<b>Generator County Code:</b>	1					
<b>Generator County:</b>						
<b>Method Code:</b>						
<b>Tsd County Code:</b>	19					
<b>Tsd County:</b>	Los Angeles					
<b>Tsd County:</b>						
<b>State Waste Code:</b>						
<b>State Waste Code Desc:</b>						
<b>Tsd Epa ID:</b>			CAD097030993			
<b><u>Tanner Information</u></b>						
<b>Method Description:</b>						
<b>Tons:</b>	11.57					
<b>Year:</b>	1991					
<b>Generator County Code:</b>	1					
<b>Generator County:</b>						
<b>Method Code:</b>						
<b>Tsd County Code:</b>	T01					
<b>Tsd County:</b>	19					
<b>Tsd County:</b>	Los Angeles					
<b>Tsd County:</b>						
<b>State Waste Code:</b>						
<b>State Waste Code Desc:</b>	792					
<b>State Waste Code Desc:</b>						
<b>Tsd Epa ID:</b>			Liquids with pH <= 2 with metals			
			CAD097030993			
<b><u>Tanner Information</u></b>						
<b>Method Description:</b>						
<b>Tons:</b>	0.12					
<b>Year:</b>	1992					
<b>Generator County Code:</b>	1					
<b>Generator County:</b>						
<b>Method Code:</b>						
<b>Tsd County Code:</b>	T01					
<b>Tsd County:</b>	19					
<b>Tsd County:</b>	Los Angeles					
<b>Tsd County:</b>						
<b>State Waste Code:</b>						
<b>State Waste Code Desc:</b>	181					
<b>State Waste Code Desc:</b>						
<b>Tsd Epa ID:</b>			Other inorganic solid waste			
			CAD050806850			



Map Key	Number of Records	Direction	Distance (mi/ft)	Elev/Diff (ft)	Site	DB
---------	-------------------	-----------	------------------	----------------	------	----

**Tanner Information**

**Method Description:**

**Tons:** 14.59  
**Year:** 1992  
**Generator County Code:** 1  
**Generator County:**  
**Method Code:** T01  
**Tsd County Code:** 19  
**Tsd County:** Los Angeles  
**State Waste Code:** 723  
**State Waste Code Desc:** Liquids with chromium (VI) >= 500 Mg./L  
**Tsd Epa ID:** CAD097030993

**Tanner Information**

**Method Description:**

**Tons:** 0.52  
**Year:** 1992  
**Generator County Code:** 1  
**Generator County:**  
**Method Code:** 1  
**Tsd County Code:** 0  
**Tsd County:**  
**State Waste Code:** 171  
**State Waste Code Desc:** Metal sludge (see 121)  
**Tsd Epa ID:** CAD983582107

**Tanner Information**

**Method Description:**

**Tons:** 16.68  
**Year:** 1984  
**Generator County Code:** 1  
**Generator County:**  
**Method Code:** T31  
**Tsd County Code:** 7  
**Tsd County:**  
**State Waste Code:** 112  
**State Waste Code Desc:**  
**Tsd Epa ID:** CAD000094771

**Tanner Information**

**Method Description:**

**Tons:** 0  
**Year:** 1988  
**Generator County Code:** 1  
**Generator County:**  
**Method Code:**  
**Tsd County Code:** 99  
**Tsd County:** Unknown  
**State Waste Code:**  
**State Waste Code Desc:**  
**Tsd Epa ID:** IDD073114654

**Tanner Information**

**Method Description:**

**Tons:** 0  
**Year:** 1983  
**Generator County Code:** 1  
**Generator County:**

<b>Map Key</b>	<b>Number of Records</b>	<b>Direction</b>	<b>Distance (mi/ft)</b>	<b>Elev/Diff (ft)</b>	<b>Site</b>	<b>DB</b>
<b>Method Code:</b>						
<b>Tsd County Code:</b>	0					
<b>Tsd County:</b>						
<b>State Waste Code:</b>						
<b>State Waste Code Desc:</b>						
<b>Tsd Epa ID:</b>			CAD000000012			
<b><u>Tanner Information</u></b>						
<b>Method Description:</b>						
<b>Tons:</b>			12.51			
<b>Year:</b>			1983			
<b>Generator County Code:</b>			1			
<b>Generator County:</b>						
<b>Method Code:</b>			6			
<b>Tsd County Code:</b>			7			
<b>Tsd County:</b>						
<b>State Waste Code:</b>						
<b>State Waste Code Desc:</b>						
<b>Tsd Epa ID:</b>			CAD000094771			
<b><u>Tanner Information</u></b>						
<b>Method Description:</b>						
<b>Tons:</b>			4.49			
<b>Year:</b>			1992			
<b>Generator County Code:</b>			1			
<b>Generator County:</b>						
<b>Method Code:</b>			H01			
<b>Tsd County Code:</b>			19			
<b>Tsd County:</b>						
<b>State Waste Code:</b>						
<b>State Waste Code Desc:</b>						
<b>Tsd Epa ID:</b>			CAD000088252			
<b><u>Tanner Information</u></b>						
<b>Method Description:</b>						
<b>Tons:</b>			1.32			
<b>Year:</b>			1992			
<b>Generator County Code:</b>			1			
<b>Generator County:</b>						
<b>Method Code:</b>			14			
<b>Tsd County Code:</b>			19			
<b>Tsd County:</b>						
<b>State Waste Code:</b>						
<b>State Waste Code Desc:</b>						
<b>Tsd Epa ID:</b>			CAD000088252			
<b><u>Tanner Information</u></b>						
<b>Method Description:</b>						
<b>Tons:</b>			8.65			
<b>Year:</b>			1992			
<b>Generator County Code:</b>			1			
<b>Generator County:</b>						
<b>Method Code:</b>			H01			
<b>Tsd County Code:</b>			19			
<b>Tsd County:</b>						
<b>State Waste Code:</b>						
<b>State Waste Code Desc:</b>						
<b>Tsd Epa ID:</b>			CAD000088252			

Map Key	Number of Records	Direction	Distance (mi/ft)	Elev/Diff (ft)	Site	DB
---------	-------------------	-----------	------------------	----------------	------	----

**Tanner Information**

**Method Description:**

Tons: 0  
 Year: 1992  
 Generator County Code: 1  
 Generator County:  
 Method Code:  
 Tsd County Code: 19  
 Tsd County: Los Angeles  
 State Waste Code:  
 State Waste Code Desc:  
 Tsd Epa ID: CAD050806850

**Tanner Information**

**Method Description:**

Tons: 0  
 Year: 1992  
 Generator County Code: 1  
 Generator County:  
 Method Code:  
 Tsd County Code: 19  
 Tsd County: Los Angeles  
 State Waste Code:  
 State Waste Code Desc:  
 Tsd Epa ID: CAD097030993

**Tanner Information**

**Method Description:**

Tons: 0  
 Year: 1985  
 Generator County Code: 1  
 Generator County:  
 Method Code:  
 Tsd County Code: 42  
 Tsd County: Santa Barbara  
 State Waste Code:  
 State Waste Code Desc:  
 Tsd Epa ID: CAD020748125

**Tanner Information**

**Method Description:**

Tons: 0  
 Year: 1984  
 Generator County Code: 1  
 Generator County:  
 Method Code:  
 Tsd County Code: 16  
 Tsd County: Kings  
 State Waste Code:  
 State Waste Code Desc:  
 Tsd Epa ID: CAT000646117

**Tanner Information**

**Method Description:**

Tons: 23.51  
 Year: 1990  
 Generator County Code: 1  
 Generator County:  
 Method Code: T01

Map Key	Number of Records	Direction	Distance (mi/ft)	Elev/Diff (ft)	Site	DB
<b>Tsd County Code:</b>		19				
<b>Tsd County:</b>		Los Angeles				
<b>State Waste Code:</b>		792				
<b>State Waste Code Desc:</b>		Liquids with pH <= 2 with metals				
<b>Tsd Epa ID:</b>		CAD097030993				

[13](#)      9 of 18      *E*      0.01 / 56.84      38.21 / 6      **ELECTRO-COATINGS IND  
893 CARLETON ST  
BERKELEY CA 94710**

**SEMS  
ARCHIVE**

<b>Site ID:</b>	0901139	<b>FIPS Code:</b>	06001
<b>EPA ID:</b>	CAD009116211	<b>Cong District:</b>	08
<b>Superfund Alt Agmt:</b>	No	<b>Region:</b>	09
<b>Federal Facility:</b>	No	<b>County:</b>	ALAMEDA
<b>FF Docket:</b>	N		
<b>NPL:</b>	Not on the NPL		
<b>Non NPL Status:</b>	NFRAP-Site does not qualify for the NPL based on existing information		

**Action Information**

<b>Operable Units:</b>	00	<b>Start Actual:</b>	10/31/1984
<b>Action Code:</b>	DS	<b>Finish Actual:</b>	10/31/1984
<b>Action Name:</b>	DISCVRY	<b>Qual:</b>	
<b>SEQ:</b>	1	<b>Curr Action Lead:</b>	EPA Perf
<b>Operable Units:</b>	00	<b>Start Actual:</b>	
<b>Action Code:</b>	PA	<b>Finish Actual:</b>	11/30/1987
<b>Action Name:</b>	PA	<b>Qual:</b>	N
<b>SEQ:</b>	1	<b>Curr Action Lead:</b>	St Perf
<b>Operable Units:</b>	00	<b>Start Actual:</b>	
<b>Action Code:</b>	VS	<b>Finish Actual:</b>	11/30/1987
<b>Action Name:</b>	ARCH SITE	<b>Qual:</b>	
<b>SEQ:</b>	1	<b>Curr Action Lead:</b>	EPA Perf In-Hse

[13](#)      10 of 18      *E*      0.01 / 56.84      38.21 / 6      **ELECTRO-COATINGS OF  
CALIFORNIA INC  
893 Carleton ST  
CA**

**BERKELEY  
CUPA**

**Facility ID:** FA0000087

**Additional Information**

<b>Program Element:</b>	4400 - HAZ WASTE GENERATOR	<b>Postal Address:</b>	893 CARLETON ST
<b>Billing Status:</b>	02 - INACTIVE, NON-BILLABLE	<b>Postal Address 2:</b>	
<b>Owner:</b>	ELECTRO-COATINGS OF CALIFORNIA INC	<b>Postal State:</b>	CA
<b>City:</b>	BERKELEY	<b>Postal Zip:</b>	94710
<b>Program Element:</b>	SW02 - STORMWATER	<b>Postal Address:</b>	893 CARLETON ST
<b>Billing Status:</b>	01 - ACTIVE, CUPA	<b>Postal Address 2:</b>	
<b>Owner:</b>	ELECTRO-COATINGS OF CALIFORNIA INC	<b>Postal State:</b>	CA
<b>City:</b>	BERKELEY	<b>Postal Zip:</b>	94710
<b>Program Element:</b>	4300 - HAZ WASTE GENERATOR (RCRA-LQG)	<b>Postal Address:</b>	893 CARLETON ST
<b>Billing Status:</b>	01 - ACTIVE, CUPA	<b>Postal Address 2:</b>	
<b>Owner:</b>	ELECTRO-COATINGS OF CALIFORNIA INC	<b>Postal State:</b>	CA
<b>City:</b>	BERKELEY	<b>Postal Zip:</b>	94710
<b>Program Element:</b>	4200 - HMBP	<b>Postal Address:</b>	893 CARLETON ST
<b>Billing Status:</b>	01 - ACTIVE, CUPA	<b>Postal Address 2:</b>	
<b>Owner:</b>	ELECTRO-COATINGS OF CALIFORNIA INC	<b>Postal State:</b>	CA
<b>City:</b>	BERKELEY	<b>Postal Zip:</b>	94710

Map Key	Number of Records	Direction	Distance (mi/ft)	Elev/Diff (ft)	Site	DB
<a href="#">13</a>	11 of 18	E	0.01 / 56.84	38.21 / 6	ELECTRO-COATINGS OF CALIFORNIA INC 893 CARLETON ST BERKELEY CA 94710	CERS HAZ

**Site ID:** 114204  
**Latitude:** 37.857208  
**Longitude:** -122.293404  
**County:** Alameda County

**Regulated Programs**

<b>EI ID:</b>	10152455	<b>EI Description:</b>	RCRA LQ HW Generator
<b>EI ID:</b>	9471WLCTRC893CA	<b>EI Description:</b>	Toxic Release Inventory
<b>EI ID:</b>	10152455	<b>EI Description:</b>	Hazardous Waste Generator
<b>EI ID:</b>	10152455	<b>EI Description:</b>	Chemical Storage Facilities

**Violations**

**Violation Date:** 04/09/2015  
**Violation Program:** HWLQG  
**Citation:** 22 CCR 15 66265.173 - California Code of Regulations, Title 22, Chapter 15, Section(s) 66265.173  
**Violation Notes:**

**Violation Source:** CERS  
**Violation Division:** Berkeley City Toxics Management Division

Returned to compliance on 05/20/2015. At the Landis grinder, solids accumulate in the reservoir of the machine. Facility has an open tray that sits below the opening of this reservoir to catch the overflow and allow the operator to shovel out the sludge. The sludge in this tray is transferred to a hazardous waste drum a couple times per month, according to Aaron. Sludge in process equipment is not considered to be generated until the waste is removed from the equipment. TMD does not consider the open tray part of the equipment and considers the tray an in-process container, which would not need to be closed during working hours. The hazardous waste should be transferred to a closed and properly labeled hazardous waste container at the end of working hours, or the tray can be managed as the hazardous waste container and be labeled and closed, along with compliance for accumulation time limits.

**Violation Description:**

Failure to properly close hazardous waste containers when not in active use.

**Violations**

**Violation Date:** 04/09/2015  
**Violation Program:** HWLQG  
**Citation:** 22 CCR 23 66273.5 - California Code of Regulations, Title 22, Chapter 23, Section(s) 66273.5  
**Violation Notes:**

**Violation Source:** CERS  
**Violation Division:** Berkeley City Toxics Management Division

Returned to compliance on 05/20/2015. In the sand blast area, observed a box of fluorescent tubes. One tube is broken in the box. Broken fluorescent tube not managed properly. Corrective action: properly contain the tube and dispose of properly.

**Violation Description:**

Failure to properly manage mercury containing lamp bulbs which are destined for reclamation or recycling from the date the bulbs were first discarded or broken.

**Violations**

**Violation Date:** 08/06/2008  
**Violation Program:** HWLQG  
**Citation:** HSC 6.67 Multiple Sections - California Health and Safety Code, Chapter 6.67, Section(s) Multiple Sections  
**Violation Notes:**

**Violation Source:** CERS  
**Violation Division:** Berkeley City Toxics Management Division

Returned to compliance on 09/02/2009.

<b>Map Key</b>	<b>Number of Records</b>	<b>Direction</b>	<b>Distance (mi/ft)</b>	<b>Elev/Diff (ft)</b>	<b>Site</b>	<b>DB</b>
----------------	--------------------------	------------------	-------------------------	-----------------------	-------------	-----------

**Violation Description:**

RCRA Large Quantity Generator Program - Administration/Documentation - General

**Violations**

**Violation Date:** 07/26/2018  
**Violation Program:** HMRRP  
**Citation:** HSC 6.95 25508(a)(1) - California Health and Safety Code, Chapter 6.95, Section(s) 25508(a)(1)  
**Violation Source:** CERS  
**Violation Division:** Berkeley City Toxics Management Division  
**Violation Notes:**

Returned to compliance on 07/31/2018. Business failed to report Sulfuric acid. Corrective action: Add Sulfuric Acid to inventory on CERS and resubmit.

**Violation Description:**

Failure to complete and electronically submit hazardous material inventory information for all reportable hazardous materials on site at or above reportable quantities.

**Violations**

**Violation Date:** 04/09/2015  
**Violation Program:** HWLQG  
**Citation:** 22 CCR 12 66262.34(f) - California Code of Regulations, Title 22, Chapter 12, Section(s) 66262.34(f)  
**Violation Source:** CERS  
**Violation Division:** Berkeley City Toxics Management Division  
**Violation Notes:**

Returned to compliance on 05/20/2015. See Violation H272.

**Violation Description:**

Failure to properly label hazardous waste accumulation containers with the following requirements: "Hazardous Waste", name and address of the generator, physical and chemical characteristics of the Hazardous Waste, and starting accumulation date.

**Violations**

**Violation Date:** 04/30/2019  
**Violation Program:** HWLQG  
**Citation:** 22 CCR 12 66262.23(a)(4) - California Code of Regulations, Title 22, Chapter 12, Section(s) 66262.23(a)(4)  
**Violation Source:** CERS  
**Violation Division:** Berkeley City Toxics Management Division  
**Violation Notes:**

27 Manifests were observed for 2018 - DTSC tracking system only has 14 manifests for 2018 9 manifest observed for 2019 - 0 manifest on DTSC tracking system. Corrective action: Verify that haulers are sending copy of manifest to DTSC or send copy yourself. All manifests should be sent to DTSC within 30 days of each shipment.

**Violation Description:**

Failure to send a legible copy of each hazardous waste manifest to the Department within 30 days of each shipment of hazardous waste.

**Violations**

**Violation Date:** 04/09/2015  
**Violation Program:** HWLQG  
**Citation:** HSC 6.5 25143.9 - California Health and Safety Code, Chapter 6.5, Section(s) 25143.9  
**Violation Source:** CERS  
**Violation Division:** Berkeley City Toxics Management Division  
**Violation Notes:**

Returned to compliance on 05/20/2015. At the Mesta grinder, Cimtech 46C, a metal working fluid is conveyed from the grinder through a filter and into a tray below that captures the liquid and returns it to the machine. The sludge and filter are transferred to a hazardous waste container and managed as non-RCRA hazardous waste (grinding sludge). This material meets the recycling exemption of HSC 25143.9. However, the facility has not complied with the requirements of HSC 25143.9 in that the tank/tray is not labeled in accordance with generator requirements except that the tank shall be labeled with the words "Excluded Recyclable Material" instead of the words hazardous waste.

**Violation Description:**

<b>Map Key</b>	<b>Number of Records</b>	<b>Direction</b>	<b>Distance (mi/ft)</b>	<b>Elev/Diff (ft)</b>	<b>Site</b>	<b>DB</b>
----------------	--------------------------	------------------	-------------------------	-----------------------	-------------	-----------

Failure to meet the following requirements of excluded recyclable materials:

- 1) Used or reused as an ingredient in an industrial process to make a product if the material is not being reclaimed,
- 2) Used or reused as a safe and effective substitute for commercial products if the material is not being reclaimed,
- 3) Returned to the original process from which the material was generated, without first being reclaimed, if the material is returned as a substitute for raw material feedstock, and the process uses raw materials as principal feedstocks,
- 4) The material is recycled and used at the same facility at which the material was generated, or by the same corporate entity,
- 5) The material is recycled within the applicable generator accumulation time,
- 6) The material is managed in accordance with all applicable requirements for generators of hazardous wastes,
- 7) If the material is held in a container or tank, the container or tank is labeled, marked, and placarded in accordance with the department's hazardous waste labeling, marking, and placarding requirements which are applicable to generators, except that the container or tank shall be labeled or marked clearly with the words "Excluded Recyclable Material" instead of the words "Hazardous Waste,"
- 8) If the material is used oil, the containers, aboveground tanks, and fill pipes used to transfer oil into underground storage tanks shall also be labeled and clearly marked with the words "Used Oil",
- 9) The owner or operator of the business location where the material is located has a business plan that meets the following minimal requirements: emergency response plans and procedures, which specifically address the material or that meets the emergency response and contingency requirements which are applicable to generators of hazardous waste, and
- 10) The material shall be stored and handled in accordance with all local ordinances and codes.

**Violations**

<b>Violation Date:</b>	04/04/2016	<b>Violation Source:</b>	CERS
<b>Violation Program:</b>	HWLQG	<b>Violation Division:</b>	Berkeley City Toxics Management Division
<b>Citation:</b>	22 CCR 12 66262.34(f) - California Code of Regulations, Title 22, Chapter 12, Section(s) 66262.34(f)		
<b>Violation Notes:</b>			

Returned to compliance on 04/21/2016. The used filter, which is managed as hazardous waste, is not labeled with the words "Hazardous Waste", name and address of the generator, physical state, composition, hazard property, and starting accumulation date. corrective action: Label the used filter container or provide determination it is not hazardous waste.

**Violation Description:**

Failure to properly label hazardous waste accumulation containers with the following requirements: "Hazardous Waste", name and address of the generator, physical and chemical characteristics of the Hazardous Waste, and starting accumulation date.

**Violations**

<b>Violation Date:</b>	04/09/2015	<b>Violation Source:</b>	CERS
<b>Violation Program:</b>	HWLQG	<b>Violation Division:</b>	Berkeley City Toxics Management Division
<b>Citation:</b>	22 CCR 15 66265.31 - California Code of Regulations, Title 22, Chapter 15, Section(s) 66265.31		
<b>Violation Notes:</b>			

Returned to compliance on 05/20/2015. TMD observed, during the inspection, blasting media on ground around sand blast room and out to the loading area of the building. TMD observed square holes in the side of the sand blast room through which a hose runs through. These holes are larger than the hose, and the accumulation of sand blast media below the hole appears to indicate this is a source of release of media from the room. The blasting media is collected and managed as hazardous waste, non-RCRA hazardous waste (hopper dust). Generator failed to maintain and operate facility in a manner to protect against/prevent any unplanned release to air, soil or surface water. Corrective action: Immediately clean up the area around the sand blast room and manage in accordance with hazardous waste regulations. Provide TMD with a plan outlining how the facility will change its operation to minimize the possibility of the release of blasting media.

**Violation Description:**

Failure to maintain and operate the facility to minimize the possibility of a fire, explosion, or any unplanned sudden or non-sudden release of hazardous waste or hazardous waste constituents to the air, soil, or surface water which could threaten human health or the environment.

**Violations**

<b>Violation Date:</b>	04/09/2015	<b>Violation Source:</b>	CERS
<b>Violation Program:</b>	HWLQG	<b>Violation Division:</b>	Berkeley City Toxics Management Division
<b>Citation:</b>	22 CCR 12 66262.34(f) - California Code of Regulations, Title 22, Chapter 12, Section(s) 66262.34(f)		
<b>Violation Notes:</b>			

Returned to compliance on 05/20/2015. Lab - The container labeled as hazardous lab waste container which collects all liquid from the sink, contains liquid, is open and says empty daily. Hazardous waste nickel, water container is approximately 2/3 full and the label does not have an accumulation start date. Added at time of inspection. Corrective action: Label hazardous waste containers with words "Hazardous Waste", name and address of the

<b>Map Key</b>	<b>Number of Records</b>	<b>Direction</b>	<b>Distance (mi/ft)</b>	<b>Elev/Diff (ft)</b>	<b>Site</b>	<b>DB</b>
----------------	--------------------------	------------------	-------------------------	-----------------------	-------------	-----------

generator, physical and chemical characteristics of the Hazardous Waste, and starting accumulation date.

**Violation Description:**

Failure to properly label hazardous waste accumulation containers with the following requirements: "Hazardous Waste", name and address of the generator, physical and chemical characteristics of the Hazardous Waste, and starting accumulation date.

**Violations**

<b>Violation Date:</b>	04/09/2015	<b>Violation Source:</b>	CERS
<b>Violation Program:</b>	HWLQG	<b>Violation Division:</b>	Berkeley City Toxics Management Division
<b>Citation:</b>	22 CCR 15 66265.16 - California Code of Regulations, Title 22, Chapter 15, Section(s) 66265.16		
<b>Violation Notes:</b>			

Returned to compliance on 06/05/2015. The hazardous waste training was last conducted 12/2013. Refresher training is to be conducted on an annual basis. Generator did not provide refresher training for employees. Corrective action: Conduct training and provide a copy of the training record to TMD.

**Violation Description:**

Failure to provide employees within the first six months after the date of their employment, or assignment to the facility, or to work unsupervised, or to a new position at a facility with hazardous waste training to ensure employees are competent in the following areas: hazardous waste management procedures (including contingency plan implementation) relevant to the positions in which they are employed, emergency response and emergency equipment, and procedures for using, inspecting, repairing, and replacing facility emergency and monitoring equipment. In addition, the owner/operator shall ensure facility personnel take part in an annual review of the initial training and training records training records on current personnel shall be kept until closure of the facility. Training records on former employees shall be kept for at least three years from the date the employee last worked at the facility. The records shall include the following: the job title for each position at the facility related to hazardous waste management, and the name of the employee filling each job; a written job description for each position, duties of facility personnel assigned to each position, and a written description of the type and amount of both introductory and continuing training that will be given to each person filling a position.

**Violations**

<b>Violation Date:</b>	04/04/2016	<b>Violation Source:</b>	CERS
<b>Violation Program:</b>	HWLQG	<b>Violation Division:</b>	Berkeley City Toxics Management Division
<b>Citation:</b>	22 CCR 15 66265.173 - California Code of Regulations, Title 22, Chapter 15, Section(s) 66265.173		
<b>Violation Notes:</b>			

Returned to compliance on 04/21/2016. The used filter is sitting on top of a box, uncontained. Corrective action: Place the used filter in a closed container or provide determination it is not a hazardous waste.

**Violation Description:**

Failure to properly close hazardous waste containers when not in active use.

**Violations**

<b>Violation Date:</b>	04/09/2015	<b>Violation Source:</b>	CERS
<b>Violation Program:</b>	HWLQG	<b>Violation Division:</b>	Berkeley City Toxics Management Division
<b>Citation:</b>	22 CCR 12 66262.42 - California Code of Regulations, Title 22, Chapter 12, Section(s) 66262.42		
<b>Violation Notes:</b>			

Returned to compliance on 05/20/2015. Generator did not contact the TSDf and did not file an exception report with DTSC after not receiving the TSDf signed copy of 013193084JJK, 6/10/2014. Corrective action: Contact the TSDf to obtain a copy and make a copy of the manifest and send to DTSC stating you have not received confirmation of delivery.

**Violation Description:**

Failure to complete the uniform hazardous waste manifest exception requirements.

**Violations**

<b>Violation Date:</b>	04/09/2015	<b>Violation Source:</b>	CERS
<b>Violation Program:</b>	HWLQG	<b>Violation Division:</b>	Berkeley City Toxics Management Division



<b>Map Key</b>	<b>Number of Records</b>	<b>Direction</b>	<b>Distance (mi/ft)</b>	<b>Elev/Diff (ft)</b>	<b>Site</b>	<b>DB</b>
----------------	--------------------------	------------------	-------------------------	-----------------------	-------------	-----------

**Citation:** 22 CCR 15 66265.173 - California Code of Regulations, Title 22, Chapter 15, Section(s) 66265.173

**Violation Notes:**

Returned to compliance on 05/20/2015. Lab - observed container with hose from AA labeled as AA waste container (5% nitric acid) with liquid and no lid. The container labeled as hazardous lab waste container which collects all liquid from the sink, contains liquid, is open and says empty daily. Corrective action: Provide lids for all hazardous waste containers.

**Violation Description:**

Failure to properly close hazardous waste containers when not in active use.

**Enforcements**

**Enf Action Date:** 04/09/2015 **Enf Action Program:** HWLQG  
**Enf Action Type:** Notice of Violation (Unified Program) **Enf Action Source:** CERS  
**Enf Action Division:** Berkeley City Toxics Management Division  
**Enf Action Description:** Notice of Violation Issued by the Inspector at the Time of Inspection  
**Enf Action Notes:**

**Enf Action Date:** 08/06/2008 **Enf Action Program:** HWLQG  
**Enf Action Type:** Notice of Violation (Unified Program) **Enf Action Source:** CERS  
**Enf Action Division:** Berkeley City Toxics Management Division  
**Enf Action Description:** Notice of Violation Issued by the Inspector at the Time of Inspection  
**Enf Action Notes:**

**Evaluations**

**Eval Date:** 04/30/2019  
**Violations Found:** No  
**Eval General Type:** Compliance Evaluation Inspection  
**Eval Type:** Routine done by local agency  
**Eval Division:** Berkeley City Toxics Management Division  
**Eval Program:** HMRRP  
**Eval Source:** CERS  
**Eval Notes:**

Hazardous materials reported on CERS inventory are consistent with materials observed onsite. Secondary containment areas appear free of spill and debris. Hazard Communication training was provided to 7 employees 7/2018. Training in July should account for all employees. Emergency response training was provided to 11 employees on 5/2018. All employees must be retrained 5/2019. ; Note: data in [EVAL Notes] field for some records is truncated from the source.

**Eval Date:** 02/12/2009  
**Violations Found:** No  
**Eval General Type:** Compliance Evaluation Inspection  
**Eval Type:** Routine done by local agency  
**Eval Division:** Berkeley City Toxics Management Division  
**Eval Program:** HWLQG  
**Eval Source:** CERS  
**Eval Notes:**

Inspector Name: Nabil Al-Nadithy; Note: data in [EVAL Notes] field for some records is truncated from the source.

**Eval Date:** 04/04/2016  
**Violations Found:** No  
**Eval General Type:** Compliance Evaluation Inspection  
**Eval Type:** Routine done by local agency  
**Eval Division:** Berkeley City Toxics Management Division  
**Eval Program:** HMRRP  
**Eval Source:** CERS  
**Eval Notes:**

Onsite to confirm information in 2/24/2016 CERS submittal and proper management of hazardous waste. Hazardous waste management training completed 6/4/15 and hazard communication completed 4/2/15. Aaron indicates the hazard communication training will be completed soon. Provide

<b>Map Key</b>	<b>Number of Records</b>	<b>Direction</b>	<b>Distance (mi/ft)</b>	<b>Elev/Diff (ft)</b>	<b>Site</b>	<b>DB</b>
----------------	--------------------------	------------------	-------------------------	-----------------------	-------------	-----------

TMD with a copy of the training confirming completion of the annual refresher training, including emergency response procedures. Inventory and site map are consistent with what was observed this date.; Note: data in [EVAL Notes] field for some records is truncated from the source.

**Eval Date:** 07/26/2018  
**Violations Found:** Yes  
**Eval General Type:** Compliance Evaluation Inspection  
**Eval Type:** Routine done by local agency  
**Eval Division:** Berkeley City Toxics Management Division  
**Eval Program:** HMRRP  
**Eval Source:** CERS  
**Eval Notes:**

Annual haz comm training completed on 7/18/18.; Note: data in [EVAL Notes] field for some records is truncated from the source.

**Eval Date:** 02/14/2013  
**Violations Found:** No  
**Eval General Type:** Compliance Evaluation Inspection  
**Eval Type:** Routine done by local agency  
**Eval Division:** Berkeley City Toxics Management Division  
**Eval Program:** HWLQG  
**Eval Source:** CERS  
**Eval Notes:**

**Eval Date:** 03/13/2008  
**Violations Found:** No  
**Eval General Type:** Compliance Evaluation Inspection  
**Eval Type:** Routine done by local agency  
**Eval Division:** Berkeley City Toxics Management Division  
**Eval Program:** HWLQG  
**Eval Source:** CERS  
**Eval Notes:**

Inspector Name: Nabil Al-Hadithy; Note: data in [EVAL Notes] field for some records is truncated from the source.

**Eval Date:** 04/30/2019  
**Violations Found:** Yes  
**Eval General Type:** Compliance Evaluation Inspection  
**Eval Type:** Routine done by local agency  
**Eval Division:** Berkeley City Toxics Management Division  
**Eval Program:** HWLQG  
**Eval Source:** CERS  
**Eval Notes:**

Hazardous waste containers are in good condition, kept closed when not adding or removing waste, properly labeled. Hazardous wastes are accounted for in inventory and shipment records. Hazardous Waste manifests were reviewed for 2018-2019. Wastes shipped off are consistent with waste reported on CERS inventory. Fire extinguishers are properly serviced and inspected about monthly. Emergency eyewash stations are available throughout the facility and are inspected monthly. Emergency phone numbers and facility map are posted in office area, near a phone. Weekly hazardous waste inspections are conducted to account for hazardous waste and verify proper containment. Hazardous waste management training was provided to 9 employees 6/2018. Training will need to be conducted by 6/2019. Note that the person signing the manifests is required to have training. ; Note: data in [EVAL Notes] field for some records is truncated from the source.

**Eval Date:** 02/12/2009  
**Violations Found:** No  
**Eval General Type:** Compliance Evaluation Inspection  
**Eval Type:** Routine done by local agency  
**Eval Division:** Berkeley City Toxics Management Division  
**Eval Program:** HWLQG  
**Eval Source:** CERS  
**Eval Notes:**

Inspector Name: Nabil Al-Hadithy; Note: data in [EVAL Notes] field for some records is truncated from the source.

**Eval Date:** 05/15/2013  
**Violations Found:** No

<b>Map Key</b>	<b>Number of Records</b>	<b>Direction</b>	<b>Distance (mi/ft)</b>	<b>Elev/Diff (ft)</b>	<b>Site</b>	<b>DB</b>
----------------	--------------------------	------------------	-------------------------	-----------------------	-------------	-----------

**Eval General Type:** Compliance Evaluation Inspection  
**Eval Type:** Routine done by local agency  
**Eval Division:** Berkeley City Toxics Management Division  
**Eval Program:** HWLQG  
**Eval Source:** CERS  
**Eval Notes:**

**Eval Date:** 04/17/2017  
**Violations Found:** No  
**Eval General Type:** Compliance Evaluation Inspection  
**Eval Type:** Routine done by local agency  
**Eval Division:** Berkeley City Toxics Management Division  
**Eval Program:** HWLQG  
**Eval Source:** CERS  
**Eval Notes:**

Onsite to confirm proper management of hazardous waste, as a RCRA Large Quantity Generator. Observed hazardous waste containers labeled and confirmed manifests. Aaron completes a daily check of the floor/coating and to check for liquids in the plating areas. The two sensors in the below grade pits are tested weekly to confirm operational. Confirmed the Contingency plan, as well as site safety, including eyewash, safety showers and fire extinguishers.; Note: data in [EVAL Notes] field for some records is truncated from the source.

**Eval Date:** 04/15/2014  
**Violations Found:** No  
**Eval General Type:** Compliance Evaluation Inspection  
**Eval Type:** Routine done by local agency  
**Eval Division:** Berkeley City Toxics Management Division  
**Eval Program:** HMRRP  
**Eval Source:** CERS  
**Eval Notes:**

**Eval Date:** 08/06/2008  
**Violations Found:** Yes  
**Eval General Type:** Compliance Evaluation Inspection  
**Eval Type:** Routine done by local agency  
**Eval Division:** Berkeley City Toxics Management Division  
**Eval Program:** HWLQG  
**Eval Source:** CERS  
**Eval Notes:**

Inspector Name: Nabil Al-Hadithy; Note: data in [EVAL Notes] field for some records is truncated from the source.

**Eval Date:** 07/26/2018  
**Violations Found:** No  
**Eval General Type:** Compliance Evaluation Inspection  
**Eval Type:** Routine done by local agency  
**Eval Division:** Berkeley City Toxics Management Division  
**Eval Program:** HWLQG  
**Eval Source:** CERS  
**Eval Notes:**

Hazardous waste stored throughout facility is properly stored and labeled. All waste is within the 90-day storage limits. Drums are kept closed when not in use. Hazardous waste manifests were compliant. Hazardous waste weekly inspections are being conducted - paperwork verified. Annual hazardous waste management training completed on 6/8/18. Hazwoper training completed on 9/15/17. Fire extinguishers and eye wash stations are available throughout facility and checked as needed. Emergency phone numbers and evacuation maps are posted near phone.; Note: data in [EVAL Notes] field for some records is truncated from the source.

**Eval Date:** 04/17/2017  
**Violations Found:** No  
**Eval General Type:** Compliance Evaluation Inspection  
**Eval Type:** Routine done by local agency  
**Eval Division:** Berkeley City Toxics Management Division  
**Eval Program:** HMRRP  
**Eval Source:** CERS  
**Eval Notes:**

<i>Map Key</i>	<i>Number of Records</i>	<i>Direction</i>	<i>Distance (mi/ft)</i>	<i>Elev/Diff (ft)</i>	<i>Site</i>	<i>DB</i>
----------------	--------------------------	------------------	-------------------------	-----------------------	-------------	-----------

**Eval Date:** 04/15/2014  
**Violations Found:** No  
**Eval General Type:** Compliance Evaluation Inspection  
**Eval Type:** Routine done by local agency  
**Eval Division:** Berkeley City Toxics Management Division  
**Eval Program:** HWLQG  
**Eval Source:** CERS  
**Eval Notes:**

Met with Aaron Plechaty, Production Manager, for site inspection. Reviewed manifests and training records, including hazard communication, emergency response and hazardous waste. Confirmed the preparation of Source Reduction Review and Plan and Biennial Report. Walkthrough Chrome rinsewater 1/2 55 gallon drum should be labeled to indicate its contents for reuse. Liquid at base of Big Landis; Aaron indicates is from today. Ensure cleaned up within reasonable time frame, end of work shift, as operator is actively working.; Note: data in [EVAL Notes] field for some records is truncated from the source.

**Eval Date:** 08/06/2008  
**Violations Found:** Yes  
**Eval General Type:** Compliance Evaluation Inspection  
**Eval Type:** Routine done by local agency  
**Eval Division:** Berkeley City Toxics Management Division  
**Eval Program:** HWLQG  
**Eval Source:** CERS  
**Eval Notes:**

Inspector Name: Nabil-Al-Hadithy; Note: data in [EVAL Notes] field for some records is truncated from the source.

**Eval Date:** 06/15/2010  
**Violations Found:** No  
**Eval General Type:** Compliance Evaluation Inspection  
**Eval Type:** Routine done by local agency  
**Eval Division:** Berkeley City Toxics Management Division  
**Eval Program:** HWLQG  
**Eval Source:** CERS  
**Eval Notes:**

Inspector Name: Berkeley; Note: data in [EVAL Notes] field for some records is truncated from the source.

**Eval Date:** 04/04/2016  
**Violations Found:** Yes  
**Eval General Type:** Compliance Evaluation Inspection  
**Eval Type:** Routine done by local agency  
**Eval Division:** Berkeley City Toxics Management Division  
**Eval Program:** HWLQG  
**Eval Source:** CERS  
**Eval Notes:**

Reviewed ad confirmed waste manifests and TSDF copies. Used filter from sand blasting operation is unuseable and Aaron indicates this will be placed in a cowboy box and shipped offsite as non-RCRA hazardous waste. The used filter is not contained or labeled properly.; Note: data in [EVAL Notes] field for some records is truncated from the source.

**Eval Date:** 04/09/2015  
**Violations Found:** Yes  
**Eval General Type:** Compliance Evaluation Inspection  
**Eval Type:** Routine done by local agency  
**Eval Division:** Berkeley City Toxics Management Division  
**Eval Program:** HWLQG  
**Eval Source:** CERS  
**Eval Notes:**

Onsite for routine hazardous waste inspection at facility. Operations at this facility include hard chrome plating, copper plating, electroless nickel plating, sandblasting and various machining. Met with Aaron Plechaty, Production Manager, for inspection. Aaron indicates they do not conduct cyanide solution plating. They had a clean out of lab chemicals in 2014. Reveiwed hazardous waste manifests. Manifest 013193084JJK, dated 6/10/14 does not have a designated facility to generator copy. Aaron indicates they do not have a process for ensuring receipt of these copies, and has not submitted an exception report to DTSC. Aaron indicates they do send a copy of the manifest to DTSC. Reviewed training program and records. One employee has hazwoper training. Confirmed that facility completes and submits as appropriate biennial report and SB 14 reports. Walkthrough - Aaron conducts

<i>Map Key</i>	<i>Number of Records</i>	<i>Direction</i>	<i>Distance (mi/ft)</i>	<i>Elev/Diff (ft)</i>	<i>Site</i>	<i>DB</i>
----------------	--------------------------	------------------	-------------------------	-----------------------	-------------	-----------

weekly inspections of hazardous waste containers/areas. confirmed that eyewash stations, [Truncated]; Note: data in [EVAL Notes] field for some records is truncated from the source.

**Affiliations**

**Affil Type Desc:** Facility Mailing Address  
**Entity Name:** Mailing Address  
**Entity Title:**  
**Address:** 893 CARLETON ST  
**City:** BERKELEY  
**State:** CA  
**Country:**  
**Zip Code:** 94710-2609  
**Phone:**

**Affil Type Desc:** Parent Corporation  
**Entity Name:** ELECTRO-COATINGS OF CALIFORNIA INC  
**Entity Title:**  
**Address:**  
**City:**  
**State:**  
**Country:**  
**Zip Code:**  
**Phone:**

**Affil Type Desc:** Environmental Contact  
**Entity Name:** Aaron Plechaty  
**Entity Title:**  
**Address:** 893 Carleton St  
**City:** Berkeley  
**State:** CA  
**Country:**  
**Zip Code:** 94710  
**Phone:**

**Affil Type Desc:** Identification Signer  
**Entity Name:** Dan Beigel  
**Entity Title:** Corporate Compliance Manager  
**Address:**  
**City:**  
**State:**  
**Country:**  
**Zip Code:**  
**Phone:**

**Affil Type Desc:** Document Preparer  
**Entity Name:** Dan Beigel  
**Entity Title:**  
**Address:**  
**City:**  
**State:**  
**Country:**  
**Zip Code:**  
**Phone:**

**Affil Type Desc:** Legal Owner  
**Entity Name:** ELECTRO-COATINGS OF CALIFORNIA INC  
**Entity Title:**  
**Address:** 893 CARLETON ST  
**City:** BERKELEY  
**State:** CA  
**Country:** United States  
**Zip Code:** 94710  
**Phone:** (510) 849-4075

**Affil Type Desc:** Technical Contact  
**Entity Name:** Aaron Plechaty

Map Key	Number of Records	Direction	Distance (mi/ft)	Elev/Diff (ft)	Site	DB
---------	-------------------	-----------	------------------	----------------	------	----

**Entity Title:**  
**Address:**  
**City:**  
**State:**  
**Country:**  
**Zip Code:** 94710  
**Phone:** 5108494075

**Affil Type Desc:** Public Contact  
**Entity Name:** Aaron Plechaty  
**Entity Title:**  
**Address:**  
**City:**  
**State:**  
**Country:**  
**Zip Code:** 94710  
**Phone:** 5108494075

**Affil Type Desc:** Operator  
**Entity Name:** Bryan Carney  
**Entity Title:**  
**Address:**  
**City:**  
**State:**  
**Country:**  
**Zip Code:**  
**Phone:** (510) 849-4075

**Affil Type Desc:** Company Official  
**Entity Name:** Aaron Plechaty  
**Entity Title:** Production Manager  
**Address:**  
**City:**  
**State:**  
**Country:**  
**Zip Code:** 94710  
**Phone:**

**Affil Type Desc:** CUPA District  
**Entity Name:** Berkeley City Toxics Management Division  
**Entity Title:**  
**Address:** 1947 Center Street, 1st Floor  
**City:** Berkeley  
**State:** CA  
**Country:**  
**Zip Code:** 94704  
**Phone:** (510) 981-7460

**Coordinates**

<b>Env Int Type Code:</b>	HWG	<b>Longitude:</b>	-122.293400
<b>Program ID:</b>	10152455	<b>Coord Name:</b>	
<b>Latitude:</b>	37.857210	<b>Ref Point Type Desc:</b>	Center of a facility or station.

<a href="#">13</a>	12 of 18	E	0.01 / 56.84	38.21 / 6	ELECTRO-COATINGS OF CALIFORNIA 893 CARLETON STREET BERKELEY CA 94710	EMISSIONS
--------------------	----------	---	--------------	-----------	--	-----------

**1999 Criteria Data**

<b>Facility ID:</b>	4449	<b>CERR Code:</b>	
<b>Facility SIC Code:</b>	3471	<b>TOGT:</b>	3.327
<b>CO:</b>	1	<b>ROGT:</b>	1.3901779
<b>Air Basin:</b>	SF	<b>COT:</b>	

<b>Map Key</b>	<b>Number of Records</b>	<b>Direction</b>	<b>Distance (mi/ft)</b>	<b>Elev/Diff (ft)</b>	<b>Site</b>	<b>DB</b>
<b>District:</b>	BA			<b>NOXT:</b>		
<b>COID:</b>	ALA			<b>SOXT:</b>		
<b>DISN:</b>	BAY AREA AQMD			<b>PMT:</b>		
<b>CHAPIS:</b>				<b>PM10T:</b>		

**1999 Toxic Data**

<b>Facility ID:</b>	4449			<b>COID:</b>	ALA	
<b>Facility SIC Code:</b>	3471			<b>DISN:</b>	BAY AREA AQMD	
<b>CO:</b>	1			<b>CHAPIS:</b>		
<b>Air Basin:</b>	SF			<b>CERR Code:</b>		
<b>District:</b>	BA					
<b>TS:</b>						
<b>Health Risk Asmt:</b>						
<b>Non-Cancer Chronic Haz Ind:</b>						
<b>Non-Cancer Acute Haz Ind:</b>						

**2000 Criteria Data**

<b>Facility ID:</b>	4449			<b>CERR Code:</b>		
<b>Facility SIC Code:</b>	3471			<b>TOGT:</b>	3.327	
<b>CO:</b>	1			<b>ROGT:</b>	1.39	
<b>Air Basin:</b>	SF			<b>COT:</b>		
<b>District:</b>	BA			<b>NOXT:</b>		
<b>COID:</b>	ALA			<b>SOXT:</b>		
<b>DISN:</b>	BAY AREA AQMD			<b>PMT:</b>		
<b>CHAPIS:</b>				<b>PM10T:</b>		

**2000 Toxic Data**

<b>Facility ID:</b>	4449			<b>COID:</b>	ALA	
<b>Facility SIC Code:</b>	3471			<b>DISN:</b>	BAY AREA AQMD	
<b>CO:</b>	1			<b>CHAPIS:</b>		
<b>Air Basin:</b>	SF			<b>CERR Code:</b>		
<b>District:</b>	BA					
<b>TS:</b>						
<b>Health Risk Asmt:</b>						
<b>Non-Cancer Chronic Haz Ind:</b>						
<b>Non-Cancer Acute Haz Ind:</b>						

**2001 Criteria Data**

<b>Facility ID:</b>	4449			<b>CERR Code:</b>		
<b>Facility SIC Code:</b>	3471			<b>TOGT:</b>	3.23	
<b>CO:</b>	1			<b>ROGT:</b>	1.29	
<b>Air Basin:</b>	SF			<b>COT:</b>		
<b>District:</b>	BA			<b>NOXT:</b>		
<b>COID:</b>	ALA			<b>SOXT:</b>		
<b>DISN:</b>	BAY AREA AQMD			<b>PMT:</b>		
<b>CHAPIS:</b>				<b>PM10T:</b>		

**2001 Toxic Data**

<b>Facility ID:</b>	4449			<b>COID:</b>	ALA	
<b>Facility SIC Code:</b>	3471			<b>DISN:</b>	BAY AREA AQMD	
<b>CO:</b>	1			<b>CHAPIS:</b>		
<b>Air Basin:</b>	SF			<b>CERR Code:</b>		
<b>District:</b>	BA					
<b>TS:</b>						
<b>Health Risk Asmt:</b>						
<b>Non-Cancer Chronic Haz Ind:</b>						
<b>Non-Cancer Acute Haz Ind:</b>						

Map Key	Number of Records	Direction	Distance (mi/ft)	Elev/Diff (ft)	Site	DB
---------	-------------------	-----------	------------------	----------------	------	----

**2002 Criteria Data**

Facility ID:	4449				CERR Code:	
Facility SIC Code:	3471				TOGT:	3.275
CO:	1				ROGT:	1.31
Air Basin:	SF				COT:	
District:	BA				NOXT:	
COID:	ALA				SOXT:	
DISN:	BAY AREA AQMD				PMT:	.002
CHAPIS:					PM10T:	.0018

**2002 Toxic Data**

Facility ID:	4449				COID:	ALA
Facility SIC Code:	3471				DISN:	BAY AREA AQMD
CO:	1				CHAPIS:	
Air Basin:	SF				CERR Code:	
District:	BA					
TS:						
Health Risk Asmt:						
Non-Cancer Chronic Haz Ind:						
Non-Cancer Acute Haz Ind:						

**2003 Criteria Data**

Facility ID:	4449				CERR Code:	
Facility SIC Code:	3471				TOGT:	.714
CO:	1				ROGT:	.29
Air Basin:	SF				COT:	
District:	BA				NOXT:	
COID:	ALA				SOXT:	
DISN:	BAY AREA AQMD				PMT:	.001
CHAPIS:					PM10T:	0

**2003 Toxic Data**

Facility ID:	4449				COID:	ALA
Facility SIC Code:	3471				DISN:	BAY AREA AQMD
CO:	1				CHAPIS:	
Air Basin:	SF				CERR Code:	
District:	BA					
TS:						
Health Risk Asmt:						
Non-Cancer Chronic Haz Ind:						
Non-Cancer Acute Haz Ind:						

**2004 Criteria Data**

Facility ID:	4449				CERR Code:	
Facility SIC Code:	3471				TOGT:	.714
CO:	1				ROGT:	.2856
Air Basin:	SF				COT:	
District:	BA				NOXT:	
COID:	ALA				SOXT:	
DISN:	BAY AREA AQMD				PMT:	.001
CHAPIS:					PM10T:	.0009

**2004 Toxic Data**

Facility ID:	4449				COID:	ALA
Facility SIC Code:	3471				DISN:	BAY AREA AQMD
CO:	1				CHAPIS:	



Map Key	Number of Records	Direction	Distance (mi/ft)	Elev/Diff (ft)	Site	DB
<b>Air Basin:</b>	SF				<b>CERR Code:</b>	
<b>District:</b>	BA					
<b>TS:</b>						
<b>Health Risk Asmt:</b>						
<b>Non-Cancer Chronic Haz Ind:</b>						
<b>Non-Cancer Acute Haz Ind:</b>						
<b><u>2005 Criteria Data</u></b>						
<b>Facility ID:</b>	4449				<b>CERR Code:</b>	
<b>Facility SIC Code:</b>	3471				<b>TOGT:</b>	.714
<b>CO:</b>	1				<b>ROGT:</b>	.2856
<b>Air Basin:</b>	SF				<b>COT:</b>	
<b>District:</b>	BA				<b>NOXT:</b>	
<b>COID:</b>	ALA				<b>SOXT:</b>	
<b>DISN:</b>	BAY AREA AQMD				<b>PMT:</b>	.001
<b>CHAPIS:</b>					<b>PM10T:</b>	.0009
<b><u>2005 Toxic Data</u></b>						
<b>Facility ID:</b>	4449				<b>COID:</b>	ALA
<b>Facility SIC Code:</b>	3471				<b>DISN:</b>	BAY AREA AQMD
<b>CO:</b>	1				<b>CHAPIS:</b>	
<b>Air Basin:</b>	SF				<b>CERR Code:</b>	
<b>District:</b>	BA					
<b>TS:</b>						
<b>Health Risk Asmt:</b>						
<b>Non-Cancer Chronic Haz Ind:</b>						
<b>Non-Cancer Acute Haz Ind:</b>						
<b><u>2006 Criteria Data</u></b>						
<b>Facility ID:</b>	4449				<b>CERR Code:</b>	
<b>Facility SIC Code:</b>	3471				<b>TOGT:</b>	1.019
<b>CO:</b>	1				<b>ROGT:</b>	.4076
<b>Air Basin:</b>	SF				<b>COT:</b>	
<b>District:</b>	BA				<b>NOXT:</b>	
<b>COID:</b>	ALA				<b>SOXT:</b>	
<b>DISN:</b>	BAY AREA AQMD				<b>PMT:</b>	.002
<b>CHAPIS:</b>					<b>PM10T:</b>	.0018
<b><u>2006 Toxic Data</u></b>						
<b>Facility ID:</b>	4449				<b>COID:</b>	ALA
<b>Facility SIC Code:</b>	3471				<b>DISN:</b>	BAY AREA AQMD
<b>CO:</b>	1				<b>CHAPIS:</b>	
<b>Air Basin:</b>	SF				<b>CERR Code:</b>	
<b>District:</b>	BA					
<b>TS:</b>						
<b>Health Risk Asmt:</b>						
<b>Non-Cancer Chronic Haz Ind:</b>						
<b>Non-Cancer Acute Haz Ind:</b>						
<b><u>2007 Criteria Data</u></b>						
<b>Facility ID:</b>	4449				<b>CERR Code:</b>	
<b>Facility SIC Code:</b>	3471				<b>TOGT:</b>	1.019
<b>CO:</b>	1				<b>ROGT:</b>	.4076
<b>Air Basin:</b>	SF				<b>COT:</b>	
<b>District:</b>	BA				<b>NOXT:</b>	
<b>COID:</b>	ALA				<b>SOXT:</b>	
<b>DISN:</b>	BAY AREA AQMD				<b>PMT:</b>	.002
<b>CHAPIS:</b>					<b>PM10T:</b>	.0018

Map Key	Number of Records	Direction	Distance (mi/ft)	Elev/Diff (ft)	Site	DB
---------	-------------------	-----------	------------------	----------------	------	----

**2007 Toxic Data**

Facility ID:	4449				COID:	ALA
Facility SIC Code:	3471				DISN:	BAY AREA AQMD
CO:	1				CHAPIS:	
Air Basin:	SF				CERR Code:	
District:	BA					
TS:						
Health Risk Asmt:						
Non-Cancer Chronic Haz Ind:						
Non-Cancer Acute Haz Ind:						

**2008 Criteria Data**

Facility ID:	4449				CERR Code:	
Facility SIC Code:	3471				TOGT:	1.019
CO:	1				ROGT:	.4076
Air Basin:	SF				COT:	
District:	BA				NOXT:	
COID:	ALA				SOXT:	
DISN:	BAY AREA AQMD				PMT:	.001
CHAPIS:					PM10T:	.0009

**2008 Toxic Data**

Facility ID:	4449				COID:	ALA
Facility SIC Code:	3471				DISN:	BAY AREA AQMD
CO:	1				CHAPIS:	
Air Basin:	SF				CERR Code:	
District:	BA					
TS:						
Health Risk Asmt:						
Non-Cancer Chronic Haz Ind:						
Non-Cancer Acute Haz Ind:						

**2009 Criteria Data**

Facility ID:	4449				CERR Code:	
Facility SIC Code:	3471				TOGT:	1.019
CO:	1				ROGT:	.4076
Air Basin:	SF				COT:	
District:	BA				NOXT:	
COID:	ALA				SOXT:	
DISN:	BAY AREA AQMD				PMT:	.001
CHAPIS:					PM10T:	.0009

**2009 Toxic Data**

Facility ID:	4449				COID:	ALA
Facility SIC Code:	3471				DISN:	BAY AREA AQMD
CO:	1				CHAPIS:	
Air Basin:	SF				CERR Code:	
District:	BA					
TS:						
Health Risk Asmt:						
Non-Cancer Chronic Haz Ind:						
Non-Cancer Acute Haz Ind:						

**2010 Toxic Data**

Facility ID:	4449				COID:	ALA
--------------	------	--	--	--	-------	-----



Map Key	Number of Records	Direction	Distance (mi/ft)	Elev/Diff (ft)	Site	DB
CO:	1				ROGT: .0608	
Air Basin:	SF				COT:	
District:	BA				NOXT:	
COID:	ALA				SOXT:	
DISN:	BAY AREA AQMD				PMT: .003	
CHAPIS:					PM10T: .001	

**2013 Toxic Data**

Facility ID:	4449				COID: ALA	
Facility SIC Code:	3471				DISN: BAY AREA AQMD	
CO:	1				CHAPIS:	
Air Basin:	SF				CERR Code:	
District:	BA					
TS:						
Health Risk Asmt:						
Non-Cancer Chronic Haz Ind:						
Non-Cancer Acute Haz Ind:						

<a href="#">13</a>	13 of 18	E	0.01 / 56.84	38.21 / 6	ELECTRO-COATINGS OF CALIFORNIA INC 893 CARLETON STREET BERKELEY CA 94710	EMISSIONS
--------------------	----------	---	--------------	-----------	--	-----------

**2014 Criteria Data**

Facility ID:	4449				CERR Code:	
Facility SIC Code:	3471				TOGT: .15128139	
CO:	1				ROGT:	
Air Basin:	SF				COT:	
District:	BA				NOXT:	
COID:	ALA				SOXT:	
DISN:	BAY AREA AQMD				PMT: .00239313	
CHAPIS:					PM10T: .00118022	

**2014 Toxic Data**

Facility ID:	4449				COID: ALA	
Facility SIC Code:	3471				DISN: BAY AREA AQMD	
CO:	1				CHAPIS:	
Air Basin:	SF				CERR Code:	
District:	BA					
TS:						
Health Risk Asmt:						
Non-Cancer Chronic Haz Ind:						
Non-Cancer Acute Haz Ind:						

**2015 Criteria Data**

Facility ID:	4449				CERR Code:	
Facility SIC Code:	3471				TOGT: .4911986	
CO:	1				ROGT: .34675748	
Air Basin:	SF				COT:	
District:	BA				NOXT:	
COID:	ALA				SOXT:	
DISN:	BAY AREA AQMD				PMT: .001733038	
CHAPIS:					PM10T: .000860672	

**2015 Toxic Data**

Facility ID:	4449				COID: ALA	
--------------	------	--	--	--	-----------	--

Map Key	Number of Records	Direction	Distance (mi/ft)	Elev/Diff (ft)	Site	DB
Facility SIC Code:	3471			DISN:	BAY AREA AQMD	
CO:	1			CHAPIS:		
Air Basin:	SF			CERR Code:		
District:	BA					
TS:						
Health Risk Asmt:						
Non-Cancer Chronic Haz Ind:						
Non-Cancer Acute Haz Ind:						

2016 Criteria Data

Facility ID:	4449			CERR CODE:		
Facility SIC Code:	3471			TOGT:	.491198566	
CO:	1			ROGT:	.1964794264	
Air Basin:	SF			COT:		
District:	BA			NOXT:		
COID:	ALA			SOXT:		
DISN:	BAY AREA AQMD			PMT:	.001606024	
CHAPIS:				PM10T:	.000789856	

2016 Toxic Data

Facility ID:	4449			TS:		
Facility SIC Code:	3471			HRA:		
CERR CODE:				CH Index:		
COID:	ALA			AH Index:		
CO:	1			Air Basin:	SF	
DISN:	BAY AREA AQMD			District:	BA	
CHAPIS:						

2017 Criteria Data

Facility ID:	4449			CERR Code:		
Facility SIC Code:	3471			TOGT:	.491198566	
CO:	1			ROGT:	.1964794264	
Air Basin:	SF			COT:		
District:	BA			NOXT:		
COID:	ALA			SOXT:		
DISN:	BAY AREA AQMD			PMT:	.001769096	
CHAPIS:				PM10T:	.000870854	

2017 Toxic Data

Facility ID:	4449			COID:	ALA	
Facility SIC Code:	3471			DISN:	BAY AREA AQMD	
CO:	1			CHAPIS:		
Air Basin:	SF			CERR Code:		
District:	BA					
TS:						
Health Risk Asmt:						
Non-Cancer Chronic Haz Ind:						
Non-Cancer Acute Haz Ind:						

2018 Criteria Data

Facility ID:	4449			CERR Code:		
Facility SIC Code:	3471			TOGT:	.491524505	
CO:	1			ROGT:	.196609802	
Air Basin:	SF			COT:		
District:	BA			NOXT:		
COID:	ALA			SOXT:		
DISN:	BAY AREA AQMD			PMT:	.001819433	
CHAPIS:				PM10T:	.000889737	

Map Key	Number of Records	Direction	Distance (mi/ft)	Elev/Diff (ft)	Site	DB
---------	-------------------	-----------	------------------	----------------	------	----

**2018 Toxic Data**

Facility ID:	4449	COID:	ALA
Facility SIC Code:	3471	DISN:	BAY AREA AQMD
CO:	1	CHAPIS:	
Air Basin:	SF	CERR Code:	
District:	BA		
TS:			
Health Risk Asmt:			
Non-Cancer Chronic Haz Ind:			
Non-Cancer Acute Haz Ind:			

<a href="#">13</a>	14 of 18	E	0.01 / 56.84	38.21 / 6	ELECTRO-COATINGS INC 893 CARLETON STREET BERKELEY CA 94710	EMISSIONS
--------------------	----------	---	--------------	-----------	--	-----------

**1996 Toxic Data**

Facility ID:	4449	COID:	ALA
Facility SIC Code:	3471	DISN:	BAY AREA AQMD
CO:	1	CHAPIS:	
Air Basin:	SF	CERR Code:	
District:	BA		
TS:			
Health Risk Asmt:	9		
Non-Cancer Chronic Haz Ind:	0		
Non-Cancer Acute Haz Ind:			

**1997 Toxic Data**

Facility ID:	4449	COID:	ALA
Facility SIC Code:	3471	DISN:	BAY AREA AQMD
CO:	1	CHAPIS:	
Air Basin:	SF	CERR Code:	
District:	BA		
TS:			
Health Risk Asmt:	9		
Non-Cancer Chronic Haz Ind:	0		
Non-Cancer Acute Haz Ind:			

**1998 Criteria Data**

Facility ID:	4449	CERR Code:	
Facility SIC Code:	3471	TOGT:	3.2
CO:	1	ROGT:	1.28
Air Basin:	SF	COT:	
District:	BA	NOXT:	
COID:	ALA	SOXT:	
DISN:	BAY AREA AQMD	PMT:	
CHAPIS:		PM10T:	

**1998 Toxic Data**

Facility ID:	4449	COID:	ALA
Facility SIC Code:	3471	DISN:	BAY AREA AQMD
CO:	1	CHAPIS:	
Air Basin:	SF	CERR Code:	
District:	BA		
TS:			
Health Risk Asmt:	9		

Map Key	Number of Records	Direction	Distance (mi/ft)	Elev/Diff (ft)	Site	DB
Non-Cancer Chronic Haz Ind:		0				
Non-Cancer Acute Haz Ind:						
<a href="#">13</a>	15 of 18	E	0.01 / 56.84	38.21 / 6	ELECTRO-COATINGS INC. BERKELEY 893 CARLETON STREET BERKELEY CA	HIST TANK
<b>Owner Name:</b>	ELECTRO-COATINGS INC.	<b>No of Containers:</b>	9			
<b>Owner Street:</b>	893 CARLETON STREET	<b>County:</b>	ALAMEDA			
<b>Owner City:</b>	BERKELEY	<b>Facility State:</b>	CA			
<b>Owner State:</b>	CA	<b>Facility Zip:</b>	94710			
<b>Owner Zip:</b>	94710					
<a href="#">13</a>	16 of 18	E	0.01 / 56.84	38.21 / 6	ELECTRO-COATINGS OF BERKELEY 893 CARLETON ST BERKELEY CA 94710	FINDS/FRS
<b>Registry ID:</b>	110070118721					
<b>FIPS Code:</b>	06001					
<b>HUC Code:</b>						
<b>Site Type Name:</b>	STATIONARY					
<b>Location Description:</b>						
<b>Supplemental Location:</b>						
<b>Create Date:</b>	16-OCT-17					
<b>Update Date:</b>						
<b>Interest Types:</b>	RISK AND TECHNOLOGY REVIEW					
<b>SIC Codes:</b>						
<b>SIC Code Descriptions:</b>						
<b>NAICS Codes:</b>						
<b>NAICS Code Descriptions:</b>						
<b>Conveyor:</b>						
<b>Federal Facility Code:</b>						
<b>Federal Agency Name:</b>						
<b>Tribal Land Code:</b>						
<b>Tribal Land Name:</b>						
<b>Congressional Dist No:</b>						
<b>Census Block Code:</b>						
<b>EPA Region Code:</b>	09					
<b>County Name:</b>	ALAMEDA COUNTY					
<b>US/Mexico Border Ind:</b>						
<b>Latitude:</b>						
<b>Longitude:</b>						
<b>Reference Point:</b>						
<b>Coord Collection Method:</b>						
<b>Accuracy Value:</b>						
<b>Datum:</b>	NAD83					
<b>Source:</b>						
<b>Facility Detail Rprt URL:</b>	https://ofmpub.epa.gov/frs_public2/fii_query_detail.disp_program_facility?p_registry_id=110070118721					
<b>Program Acronyms:</b>						
CEDRI: CEDRI123913						
<a href="#">13</a>	17 of 18	E	0.01 / 56.84	38.21 / 6	Electro-Coatings Of California Inc 893 Carleton Street Berkeley CA 94710	PFAS
<b>Global ID:</b>	SLT20363253	<b>Site Facility Type:</b>				
<b>Status:</b>		<b>County:</b>	Alameda			
<b>Status Date:</b>		<b>Latitude:</b>	37.8572			
<b>Longitude:</b>	-122.2934					
<b>Facility ID:</b>						
<b>Data Source:</b>	2019 Statewide PFAS Investigation - Chrome Plating Facilities					

Map Key	Number of Records	Direction	Distance (mi/ft)	Elev/Diff (ft)	Site	DB
---------	-------------------	-----------	------------------	----------------	------	----

**2019 Statewide PFAS Investigation - Chrome Plating Facilities (as of Feb 20, 2020)**

**Regional Board:** San Francisco Bay  
**Facility Name:** Electro-Coatings Of California Inc  
**Address:** 893 Carleton Street  
**City:** Berkeley  
**Zip:** 94710  
**County:** Alameda  
**Contact Information:** [https://www.waterboards.ca.gov/pfas/regional\\_board\\_contacts.html](https://www.waterboards.ca.gov/pfas/regional_board_contacts.html)  
**Geotracker Site:** [https://geotracker.waterboards.ca.gov/regulators/screens/menu?global\\_id=SLT2O363253](https://geotracker.waterboards.ca.gov/regulators/screens/menu?global_id=SLT2O363253)

**Cleanup Sites from GeoTracker Cleanup Sites Data Download - Facilities Detail**

<b>RB Case No:</b>	01S0742	<b>CUF Case:</b>	NO
<b>Local Case No:</b>		<b>Caseworker:</b>	CH
<b>Begin Date:</b>	3/8/2001	<b>File Location:</b>	All Files are on GeoTracker or in the Local Agency Database

**Stop Method:**  
**Lead Agency:** SAN FRANCISCO BAY RWQCB (REGION 2)  
**Local Agency:**  
**Potential COC:**  
**Potential Media of Concern:** Aquifer used for drinking water supply, Other Groundwater (uses other than drinking water)  
**How Discovered:** \* GOV  
**How Discovered Description:**  
**Stop Description:**  
**Calwater Watershed Name:** Bay Bridges - Berkeley (203.30)  
**DWR GW Subbasin Name:** Santa Clara Valley - East Bay Plain (2-009.04)  
**Disadvantaged Community:**  
**Site History:**

Groundwater contamination due to a plating shop operations since 1960's; historical spills and leaks around tanks with chromic acid. Groundwater and soil contaminated with total and hexavalent chromium. Soil and groundwater chromium contamination has been found on- and offsite. In 1991 the City of Berkeley TMD required the RP to prepare a work plan for chromium 6 contamination delineation in soil and GW, a feasibility study for corrective actions to remove chromium from soil and GW, risk assessment, and evaluation of the facility storm water pollution prevention plan. Implementation of the in-situ reduction of Cr 6 to Cr 3 as proposed in the 3/1998 Arcadis Gerathy & Miller revised CAP; installation of 12 injection points on- and offsite and injections of an enriched carbohydrate solution into the saturated and vadose zones in 12/1998 and 4/1999. Site closure requested from the TMD in April 2005 by Tamalpais Environmental Consultants (TEC) based on low concentrations in GW. Additional subsurface treatments in 11/2008 to address residual Cr 6 at the site based on results from well MW-1 downgradient of the former source area. Temporary injection points installed to inject a remediation mixture w/whey and an emulsified soybean oil. An additional round of groundwater remediation injections performed in four locations in June 2013 to address chromium 6 detected in well MW-1. The concentration of chromium 6 in MW-1 was below 10 ug/L during the groundwater monitoring events conducted in 12/2014 and 12/2015 by TEC .

**Cleanup Sites from GeoTracker Cleanup Sites Data Download - Regulatory Acitivity**

<b>Action Type:</b>	RESPONSE
<b>Date:</b>	1/17/1996
<b>Action:</b>	Monitoring Report - Quarterly
<b>Action Type:</b>	RESPONSE
<b>Date:</b>	6/29/1995
<b>Action:</b>	Other Report / Document
<b>Action Type:</b>	RESPONSE
<b>Date:</b>	1/21/1998
<b>Action:</b>	Monitoring Report - Quarterly
<b>Action Type:</b>	RESPONSE
<b>Date:</b>	8/16/2000
<b>Action:</b>	Monitoring Report - Quarterly
<b>Action Type:</b>	RESPONSE
<b>Date:</b>	11/21/1997
<b>Action:</b>	Monitoring Report - Quarterly



<b>Map Key</b>	<b>Number of Records</b>	<b>Direction</b>	<b>Distance (mi/ft)</b>	<b>Elev/Diff (ft)</b>	<b>Site</b>	<b>DB</b>
<b>Action Type:</b>			RESPONSE			
<b>Date:</b>			10/28/1981			
<b>Action:</b>			Other Report / Document			
<b>Action Type:</b>			RESPONSE			
<b>Date:</b>			2/20/1995			
<b>Action:</b>			Other Report / Document			
<b>Action Type:</b>			RESPONSE			
<b>Date:</b>			10/4/1994			
<b>Action:</b>			Other Report / Document			
<b>Action Type:</b>			RESPONSE			
<b>Date:</b>			5/25/2001			
<b>Action:</b>			Other Report / Document			
<b>Action Type:</b>			RESPONSE			
<b>Date:</b>			3/8/2000			
<b>Action:</b>			Monitoring Report - Quarterly			
<b>Action Type:</b>			RESPONSE			
<b>Date:</b>			1/24/2020			
<b>Action:</b>			Questionnaire Response			
<b>Action Type:</b>			RESPONSE			
<b>Date:</b>			9/8/2017			
<b>Action:</b>			Email Correspondence			
<b>Action Type:</b>			RESPONSE			
<b>Date:</b>			1/14/2000			
<b>Action:</b>			Monitoring Report - Quarterly			
<b>Action Type:</b>			ENFORCEMENT			
<b>Date:</b>			8/22/2000			
<b>Action:</b>			Rescission of Enforcement Action			
<b>Action Type:</b>			RESPONSE			
<b>Date:</b>			9/4/2020			
<b>Action:</b>			Site Investigation Workplan			
<b>Action Type:</b>			RESPONSE			
<b>Date:</b>			9/21/1999			
<b>Action:</b>			Monitoring Report - Quarterly			
<b>Action Type:</b>			ENFORCEMENT			
<b>Date:</b>			4/13/2009			
<b>Action:</b>			Site Visit / Inspection / Sampling			
<b>Action Type:</b>			ENFORCEMENT			
<b>Date:</b>			9/3/1996			
<b>Action:</b>			Staff Letter			
<b>Action Type:</b>			RESPONSE			
<b>Date:</b>			4/28/1998			
<b>Action:</b>			Monitoring Report - Quarterly			
<b>Action Type:</b>			RESPONSE			
<b>Date:</b>			2/7/1995			
<b>Action:</b>			Other Report / Document			
<b>Action Type:</b>			RESPONSE			
<b>Date:</b>			4/28/1995			
<b>Action:</b>			Other Report / Document			
<b>Action Type:</b>			RESPONSE			
<b>Date:</b>			1/16/1997			
<b>Action:</b>			Monitoring Report - Quarterly			
<b>Action Type:</b>			RESPONSE			

<b>Map Key</b>	<b>Number of Records</b>	<b>Direction</b>	<b>Distance (mi/ft)</b>	<b>Elev/Diff (ft)</b>	<b>Site</b>	<b>DB</b>
<b>Date:</b>						
<b>Action:</b>						
<b>Action Type:</b>						
<b>Date:</b>						
<b>Action:</b>						
<b>Action Type:</b>						
<b>Date:</b>						
<b>Action:</b>						
<b>Action Type:</b>						
<b>Date:</b>						
<b>Action:</b>						
<b>Action Type:</b>						
<b>Date:</b>						
<b>Action:</b>						
<b>Action Type:</b>						
<b>Date:</b>						
<b>Action:</b>						
<b>Action Type:</b>						
<b>Date:</b>						
<b>Action:</b>						
<b>Action Type:</b>						
<b>Date:</b>						
<b>Action:</b>						
<b>Action Type:</b>						
<b>Date:</b>						
<b>Action:</b>						
<b>Action Type:</b>						
<b>Date:</b>						
<b>Action:</b>						
<b>Action Type:</b>						
<b>Date:</b>						
<b>Action:</b>						
<b>Action Type:</b>						
<b>Date:</b>						
<b>Action:</b>						
<b>Action Type:</b>						
<b>Date:</b>						
<b>Action:</b>						
<b>Action Type:</b>						
<b>Date:</b>						
<b>Action:</b>						
<b>Action Type:</b>						
<b>Date:</b>						
<b>Action:</b>						
<b>Action Type:</b>						
<b>Date:</b>						
<b>Action:</b>						

<b>Map Key</b>	<b>Number of Records</b>	<b>Direction</b>	<b>Distance (mi/ft)</b>	<b>Elev/Diff (ft)</b>	<b>Site</b>	<b>DB</b>
<b>Action:</b>					Correspondence	
<b>Action Type:</b>					RESPONSE	
<b>Date:</b>					4/15/2004	
<b>Action:</b>					Other Report / Document	
<b>Action Type:</b>					RESPONSE	
<b>Date:</b>					1/1/2000	
<b>Action:</b>					Correspondence	
<b>Action Type:</b>					ENFORCEMENT	
<b>Date:</b>					6/30/2020	
<b>Action:</b>					Annual Estimation Letter	
<b>Action Type:</b>					RESPONSE	
<b>Date:</b>					10/2/1997	
<b>Action:</b>					Other Report / Document	
<b>Action Type:</b>					RESPONSE	
<b>Date:</b>					3/9/2009	
<b>Action:</b>					Other Report / Document	
<b>Action Type:</b>					ENFORCEMENT	
<b>Date:</b>					4/24/2013	
<b>Action:</b>					Referral to Other State Agency	
<b>Action Type:</b>					RESPONSE	
<b>Date:</b>					5/7/1995	
<b>Action:</b>					Other Report / Document	
<b>Action Type:</b>					RESPONSE	
<b>Date:</b>					7/12/2001	
<b>Action:</b>					Correspondence	
<b>Action Type:</b>					RESPONSE	
<b>Date:</b>					10/5/1998	
<b>Action:</b>					Monitoring Report - Quarterly	
<b>Action Type:</b>					RESPONSE	
<b>Date:</b>					2/17/2004	
<b>Action:</b>					Monitoring Report - Quarterly	
<b>Action Type:</b>					RESPONSE	
<b>Date:</b>					2/26/2002	
<b>Action:</b>					Monitoring Report - Quarterly	
<b>Action Type:</b>					RESPONSE	
<b>Date:</b>					3/8/1999	
<b>Action:</b>					Monitoring Report - Quarterly	
<b>Action Type:</b>					RESPONSE	
<b>Date:</b>					10/1/2002	
<b>Action:</b>					Other Report / Document	
<b>Action Type:</b>					RESPONSE	
<b>Date:</b>					1/1/1990	
<b>Action:</b>					Correspondence	
<b>Action Type:</b>					RESPONSE	
<b>Date:</b>					11/20/2008	
<b>Action:</b>					Other Workplan	
<b>Action Type:</b>					RESPONSE	
<b>Date:</b>					7/31/2002	
<b>Action:</b>					Monitoring Report - Quarterly	
<b>Action Type:</b>					RESPONSE	
<b>Date:</b>					8/31/2007	
<b>Action:</b>					Monitoring Report - Quarterly	

<b>Map Key</b>	<b>Number of Records</b>	<b>Direction</b>	<b>Distance (mi/ft)</b>	<b>Elev/Diff (ft)</b>	<b>Site</b>	<b>DB</b>
<b>Action Type:</b>		RESPONSE				
<b>Date:</b>		7/6/1994				
<b>Action:</b>		Other Workplan				
<b>Action Type:</b>		RESPONSE				
<b>Date:</b>		1/26/1998				
<b>Action:</b>		Other Report / Document				
<b>Action Type:</b>		RESPONSE				
<b>Date:</b>		7/11/1991				
<b>Action:</b>		Correspondence				
<b>Action Type:</b>		RESPONSE				
<b>Date:</b>		11/7/1994				
<b>Action:</b>		Other Report / Document				
<b>Action Type:</b>		RESPONSE				
<b>Date:</b>		12/23/1995				
<b>Action:</b>		Other Workplan				
<b>Action Type:</b>		RESPONSE				
<b>Date:</b>		12/31/2014				
<b>Action:</b>		Remedial Progress Report				
<b>Action Type:</b>		RESPONSE				
<b>Date:</b>		3/2/1998				
<b>Action:</b>		Corrective Action Plan / Remedial Action Plan				
<b>Action Type:</b>		RESPONSE				
<b>Date:</b>		2/15/2011				
<b>Action:</b>		Monitoring Report - Other				
<b>Action Type:</b>		RESPONSE				
<b>Date:</b>		4/9/2009				
<b>Action:</b>		Other Report / Document				
<b>Action Type:</b>		ENFORCEMENT				
<b>Date:</b>		2/17/2016				
<b>Action:</b>		Cost Recovery Agreement / N. of Reimbursement				
<b>Action Type:</b>		RESPONSE				
<b>Date:</b>		1/1/2010				
<b>Action:</b>		Other Report / Document				
<b>Action Type:</b>		ENFORCEMENT				
<b>Date:</b>		7/5/2018				
<b>Action:</b>		Annual Estimation Letter				
<b>Action Type:</b>		ENFORCEMENT				
<b>Date:</b>		2/27/2020				
<b>Action:</b>		Technical Correspondence / Assistance / Other				
<b>Action Type:</b>		RESPONSE				
<b>Date:</b>		9/26/2003				
<b>Action:</b>		Monitoring Report - Other				
<b>Action Type:</b>		RESPONSE				
<b>Date:</b>		4/6/2009				
<b>Action:</b>		Monitoring Report - Other				
<b>Action Type:</b>		ENFORCEMENT				
<b>Date:</b>		9/7/2000				
<b>Action:</b>		Closure/No Further Action Letter				
<b>Action Type:</b>		ENFORCEMENT				
<b>Date:</b>		8/11/2000				
<b>Action:</b>		Technical Correspondence / Assistance / Other				

<i>Map Key</i>	<i>Number of Records</i>	<i>Direction</i>	<i>Distance (mi/ft)</i>	<i>Elev/Diff (ft)</i>	<i>Site</i>	<i>DB</i>
<b>Action Type:</b>		RESPONSE				
<b>Date:</b>		11/14/2000				
<b>Action:</b>		Monitoring Report - Quarterly				
<b>Action Type:</b>		RESPONSE				
<b>Date:</b>		12/5/1994				
<b>Action:</b>		Other Report / Document				
<b>Action Type:</b>		RESPONSE				
<b>Date:</b>		1/11/1995				
<b>Action:</b>		Correspondence				
<b>Action Type:</b>		RESPONSE				
<b>Date:</b>		8/16/2004				
<b>Action:</b>		Monitoring Report - Quarterly				
<b>Action Type:</b>		RESPONSE				
<b>Date:</b>		3/14/2003				
<b>Action:</b>		Monitoring Report - Quarterly				
<b>Action Type:</b>		RESPONSE				
<b>Date:</b>		4/2/1996				
<b>Action:</b>		Monitoring Report - Quarterly				
<b>Action Type:</b>		RESPONSE				
<b>Date:</b>		1/12/1998				
<b>Action:</b>		Correspondence				
<b>Action Type:</b>		RESPONSE				
<b>Date:</b>		3/8/2002				
<b>Action:</b>		Monitoring Report - Quarterly				
<b>Action Type:</b>		RESPONSE				
<b>Date:</b>		4/6/2009				
<b>Action:</b>		Other Report / Document				
<b>Action Type:</b>		RESPONSE				
<b>Date:</b>		3/20/1995				
<b>Action:</b>		Other Report / Document				
<b>Action Type:</b>		RESPONSE				
<b>Date:</b>		5/5/2005				
<b>Action:</b>		Request for Closure				
<b>Action Type:</b>		ENFORCEMENT				
<b>Date:</b>		7/29/2019				
<b>Action:</b>		Annual Estimation Letter				
<b>Action Type:</b>		RESPONSE				
<b>Date:</b>		8/30/2007				
<b>Action:</b>		Monitoring Report - Other				
<b>Action Type:</b>		RESPONSE				
<b>Date:</b>		1/1/2000				
<b>Action:</b>		Other Report / Document				
<b>Action Type:</b>		ENFORCEMENT				
<b>Date:</b>		7/30/1997				
<b>Action:</b>		Staff Letter				
<b>Action Type:</b>		ENFORCEMENT				
<b>Date:</b>		7/19/2016				
<b>Action:</b>		Annual Estimation Letter				
<b>Action Type:</b>		RESPONSE				
<b>Date:</b>		12/15/1994				
<b>Action:</b>		Correspondence				
<b>Action Type:</b>		ENFORCEMENT				

<b>Map Key</b>	<b>Number of Records</b>	<b>Direction</b>	<b>Distance (mi/ft)</b>	<b>Elev/Diff (ft)</b>	<b>Site</b>	<b>DB</b>
<b>Date:</b>			5/10/2016			
<b>Action:</b>			Technical Correspondence / Assistance / Other			
<b>Action Type:</b>			RESPONSE			
<b>Date:</b>			2/14/2014			
<b>Action:</b>			Remedial Progress Report - Regulator Responded			
<b>Action Type:</b>			Other			
<b>Date:</b>			1/2/1965			
<b>Action:</b>			Leak Reported			
<b>Action Type:</b>			RESPONSE			
<b>Date:</b>			9/27/1999			
<b>Action:</b>			Monitoring Report - Quarterly			
<b>Action Type:</b>			RESPONSE			
<b>Date:</b>			4/29/2005			
<b>Action:</b>			Other Report / Document			
<b>Action Type:</b>			RESPONSE			
<b>Date:</b>			2/2/2001			
<b>Action:</b>			Monitoring Report - Quarterly			
<b>Action Type:</b>			RESPONSE			
<b>Date:</b>			7/18/1997			
<b>Action:</b>			Monitoring Report - Quarterly			
<b>Action Type:</b>			RESPONSE			
<b>Date:</b>			6/21/1994			
<b>Action:</b>			Correspondence			
<b>Action Type:</b>			RESPONSE			
<b>Date:</b>			11/12/1997			
<b>Action:</b>			Corrective Action Plan / Remedial Action Plan			
<b>Action Type:</b>			ENFORCEMENT			
<b>Date:</b>			6/12/2013			
<b>Action:</b>			Referral to Regional Board			
<b>Action Type:</b>			ENFORCEMENT			
<b>Date:</b>			5/7/1998			
<b>Action:</b>			Technical Correspondence / Assistance / Other			
<b>Action Type:</b>			RESPONSE			
<b>Date:</b>			8/18/2000			
<b>Action:</b>			Monitoring Report - Quarterly			
<b>Action Type:</b>			ENFORCEMENT			
<b>Date:</b>			10/25/2019			
<b>Action:</b>			PFAS Order - #WQ 2019-0045-DWQ			
<b>Action Type:</b>			RESPONSE			
<b>Date:</b>			8/16/2004			
<b>Action:</b>			Monitoring Report - Other			
<b>Action Type:</b>			RESPONSE			
<b>Date:</b>			4/11/1990			
<b>Action:</b>			Other Report / Document			

**Cleanup Sites from GeoTracker Cleanup Sites Data Download - Status History**

<b>Status:</b>	Open - Case Begin Date
<b>Status Date:</b>	3/8/2001
<b>Status:</b>	Open - Verification Monitoring
<b>Status Date:</b>	7/2/2013
<b>Status:</b>	Open - Site Assessment

Map Key	Number of Records	Direction	Distance (mi/ft)	Elev/Diff (ft)	Site	DB
---------	-------------------	-----------	------------------	----------------	------	----

Status Date: 3/8/2001

**Cleanup Sites from GeoTracker Cleanup Sites Data Download - Regulatory Contacts**

<b>Contact Type:</b>	Regional Board Caseworker	<b>Address:</b>	1515 Clay Street, suite 1400
<b>Contact Name:</b>	CELINA HERNANDEZ	<b>City:</b>	OAKLAND
<b>Phone No:</b>	5106222447		
<b>Organization Name:</b>	SAN FRANCISCO BAY RWQCB (REGION 2)		
<b>Email:</b>	celina.hernandez@waterboards.ca.gov		

**Cleanup Program Sites from GeoTracker Search - Regulatory Profile(as of Feb 24, 2020)**

<b>Project Status:</b>		<b>WDR Place Type:</b>	
<b>CUF Claim:</b>		<b>WDR File:</b>	
<b>CUF Priority Assign:</b>		<b>WDR Order:</b>	
<b>CUF Amount Paid:</b>		<b>File Location:</b>	ALL FILES ARE ON GEOTRACKER OR IN THE LOCAL AGENCY DATABASE

**User Defined Beneficial Use:**  
**Designated Beneficial Use:** MUN, AGR, IND, PROC  
**Designated Beneficial Use Desc:** Municipal and Domestic Supply, Agricultural Supply, Industrial Service Supply, Industrial Process Supply  
**Project Oversight Agencies:**  
**Report Link:** [https://geotracker.waterboards.ca.gov/profile\\_report?global\\_id=SLT2O363253](https://geotracker.waterboards.ca.gov/profile_report?global_id=SLT2O363253)  
**Cleanup Status Detail:** OPEN - VERIFICATION MONITORING AS OF 7/2/2013  
**Cleanup History Link:** [https://geotracker.waterboards.ca.gov/profile\\_report\\_include?global\\_id=SLT2O363253&tabname=regulatoryhistory](https://geotracker.waterboards.ca.gov/profile_report_include?global_id=SLT2O363253&tabname=regulatoryhistory)  
**Potential COC:** CHROMIUM  
**Potential Media of Concern:** AQUIFER USED FOR DRINKING WATER SUPPLY, OTHER GROUNDWATER (USES OTHER THAN DRINKING WATER)  
**DWR GW Sub Basin:** Santa Clara Valley - East Bay Plain (2-009.04)  
**Calwater Watershed Name:** Bay Bridges - Berkeley (203.30)  
**Post Closure Site Management:**  
**Future Land Use:**  
**Cleanup Oversight Agencies:** SAN FRANCISCO BAY RWQCB (REGION 2) (LEAD) - CASE #: 01S0742  
CASEWORKER: CELINA HERNANDEZ  
BERKELEY, CITY OF

**Site History:**

Groundwater contamination due to a plating shop operations since 1960's; historical spills and leaks around tanks with chromic acid. Groundwater and soil contaminated with total and hexavalent chromium. Soil and groundwater chromium contamination has been found on- and offsite. In 1991 the City of Berkeley TMD required the RP to prepare a work plan for chromium 6 contamination delineation in soil and GW, a feasibility study for corrective actions to remove chromium from soil and GW, risk assessment, and evaluation of the facility storm water pollution prevention plan. Implementation of the in-situ reduction of Cr 6 to Cr 3 as proposed in the 3/1998 Arcadis Gerathy & Miller revised CAP; installation of 12 injection points on- and offsite and injections of an enriched carbohydrate solution into the saturated and vadose zones in 12/1998 and 4/1999. Site closure requested from the TMD in April 2005 by Tamalpais Environmental Consultants (TEC) based on low concentrations in GW. Additional subsurface treatments in 11/2008 to address residual Cr 6 at the site based on results from well MW-1 downgradient of the former source area. Temporary injection points installed to inject a remediation mixture w/whey and an emulsified soybean oil. An additional round of groundwater remediation injections performed in four locations in June 2013 to address chromium 6 detected in well MW-1. The concentration of chromium 6 in MW-1 was below 10 ug/L during the groundwater monitoring events conducted in 12/2014 and 12/2015 by TEC .

**Cleanup Program Sites from GeoTracker Search - Regulatory Activities(as of Feb 24, 2020)**

<b>Action Type:</b>	Response Requested - Reports
<b>Action Date:</b>	11/21/1997
<b>Received Issue Date:</b>	11/21/1997
<b>Action:</b>	Monitoring Report - Quarterly
<b>Doc Link:</b>	<a href="https://geotracker.waterboards.ca.gov/view_documents_all?global_id=SLT2O363253&amp;doc_id=5786085">https://geotracker.waterboards.ca.gov/view_documents_all?global_id=SLT2O363253&amp;doc_id=5786085</a>
<b>Title Description Comment:</b>	

Groundwater Monitoring Report

<b>Action Type:</b>	Response Requested - Workplans
<b>Action Date:</b>	11/12/1997
<b>Received Issue Date:</b>	11/12/1997
<b>Action:</b>	Corrective Action Plan / Remedial Action Plan

<b>Map Key</b>	<b>Number of Records</b>	<b>Direction</b>	<b>Distance (mi/ft)</b>	<b>Elev/Diff (ft)</b>	<b>Site</b>	<b>DB</b>
<b>Doc Link:</b>					https://geotracker.waterboards.ca.gov/view_documents_all?global_id=SLT2O363253&doc_id=5786082	
<b>Title Description Comment:</b>					Corrective Action Workplan	
<b>Action Type:</b>					Response Requested - Other	
<b>Action Date:</b>					10/2/1997	
<b>Received Issue Date:</b>					10/2/1997	
<b>Action:</b>					Other Report / Document	
<b>Doc Link:</b>					https://geotracker.waterboards.ca.gov/view_documents_all?global_id=SLT2O363253&doc_id=5789744	
<b>Title Description Comment:</b>					Hexavalent Chromium Data	
<b>Action Type:</b>					Response Requested - Reports	
<b>Action Date:</b>					9/12/1997	
<b>Received Issue Date:</b>					9/12/1997	
<b>Action:</b>					Monitoring Report - Quarterly	
<b>Doc Link:</b>					https://geotracker.waterboards.ca.gov/view_documents_all?global_id=SLT2O363253&doc_id=5786072	
<b>Title Description Comment:</b>					Quarterly Groundwater Monitoring	
<b>Action Type:</b>					Response Requested - Workplans	
<b>Action Date:</b>					9/11/1997	
<b>Received Issue Date:</b>					9/11/1997	
<b>Action:</b>					Corrective Action Plan / Remedial Action Plan	
<b>Doc Link:</b>					https://geotracker.waterboards.ca.gov/view_documents_all?global_id=SLT2O363253&doc_id=5786069	
<b>Title Description Comment:</b>					Corrective Action Plan	
<b>Action Type:</b>					Other Regulatory Actions	
<b>Action Date:</b>					7/30/1997	
<b>Received Issue Date:</b>					7/30/1997	
<b>Action:</b>					Staff Letter	
<b>Doc Link:</b>					https://geotracker.waterboards.ca.gov/view_documents?global_id=SLT2O363253&enforcement_id=6181160&temptable=ENFORCEMENT	
<b>Title Description Comment:</b>					Request for Corrective Action Plan	
<b>Action Type:</b>					Response Requested - Reports	
<b>Action Date:</b>					7/18/1997	
<b>Received Issue Date:</b>					7/18/1997	
<b>Action:</b>					Monitoring Report - Quarterly	
<b>Doc Link:</b>					https://geotracker.waterboards.ca.gov/view_documents_all?global_id=SLT2O363253&doc_id=5786066	
<b>Title Description Comment:</b>					Groundwater Sampling Results	
<b>Action Type:</b>					Response Requested - Reports	
<b>Action Date:</b>					1/16/1997	
<b>Received Issue Date:</b>					1/16/1997	
<b>Action:</b>					Monitoring Report - Quarterly	
<b>Doc Link:</b>					https://geotracker.waterboards.ca.gov/view_documents_all?global_id=SLT2O363253&doc_id=5786040	
<b>Title Description Comment:</b>					Quarterly Goundwater Monitoring Results	
<b>Action Type:</b>					Response Requested - Other	
<b>Action Date:</b>					4/29/2005	
<b>Received Issue Date:</b>					4/29/2005	
<b>Action:</b>					Other Report / Document	



<b>Map Key</b>	<b>Number of Records</b>	<b>Direction</b>	<b>Distance (mi/ft)</b>	<b>Elev/Diff (ft)</b>	<b>Site</b>	<b>DB</b>
<b>Doc Link:</b>					https://geotracker.waterboards.ca.gov/view_documents_all?global_id=SLT2O363253&doc_id=5785990	
<b>Title Description Comment:</b>						
					Site Closure Report	
<b>Action Type:</b>					Response Requested - Reports	
<b>Action Date:</b>					8/16/2004	
<b>Received Issue Date:</b>					8/16/2004	
<b>Action:</b>					Monitoring Report - Other	
<b>Doc Link:</b>					https://geotracker.waterboards.ca.gov/view_documents_all?global_id=SLT2O363253&doc_id=5699017	
<b>Title Description Comment:</b>						
					GW Monitoring and Injection Point Installation	
<b>Action Type:</b>					Response Requested - Reports	
<b>Action Date:</b>					8/16/2004	
<b>Received Issue Date:</b>					8/16/2004	
<b>Action:</b>					Monitoring Report - Quarterly	
<b>Doc Link:</b>					https://geotracker.waterboards.ca.gov/view_documents_all?global_id=SLT2O363253&doc_id=5788048	
<b>Title Description Comment:</b>						
					June 2004 Groundwater Monitoring	
<b>Action Type:</b>					Response Requested - Other	
<b>Action Date:</b>					4/15/2004	
<b>Received Issue Date:</b>					4/15/2004	
<b>Action:</b>					Other Report / Document	
<b>Doc Link:</b>					https://geotracker.waterboards.ca.gov/view_documents_all?global_id=SLT2O363253&doc_id=5788027	
<b>Title Description Comment:</b>						
					Injection Well Construction Permit	
<b>Action Type:</b>					Response Requested - Reports	
<b>Action Date:</b>					2/17/2004	
<b>Received Issue Date:</b>					2/17/2004	
<b>Action:</b>					Monitoring Report - Quarterly	
<b>Doc Link:</b>					https://geotracker.waterboards.ca.gov/view_documents_all?global_id=SLT2O363253&doc_id=5788009	
<b>Title Description Comment:</b>						
					4thQM03	
<b>Action Type:</b>					Response Requested - Reports	
<b>Action Date:</b>					9/26/2003	
<b>Received Issue Date:</b>					9/26/2003	
<b>Action:</b>					Monitoring Report - Other	
<b>Doc Link:</b>					https://geotracker.waterboards.ca.gov/view_documents_all?global_id=SLT2O363253&doc_id=5699021	
<b>Title Description Comment:</b>						
					GW Monitoring and Well Installation	
<b>Action Type:</b>					Response Requested - Reports	
<b>Action Date:</b>					9/26/2003	
<b>Received Issue Date:</b>					9/26/2003	
<b>Action:</b>					Monitoring Report - Quarterly	
<b>Doc Link:</b>					https://geotracker.waterboards.ca.gov/view_documents_all?global_id=SLT2O363253&doc_id=5788050	
<b>Title Description Comment:</b>						
					June 2003 Groundwater Monitoring	
<b>Action Type:</b>					Response Requested - Reports	
<b>Action Date:</b>					3/14/2003	
<b>Received Issue Date:</b>					3/14/2003	
<b>Action:</b>					Monitoring Report - Quarterly	

<b>Map Key</b>	<b>Number of Records</b>	<b>Direction</b>	<b>Distance (mi/ft)</b>	<b>Elev/Diff (ft)</b>	<b>Site</b>	<b>DB</b>
<b>Doc Link:</b> <b>Title Description Comment:</b>					https://geotracker.waterboards.ca.gov/view_documents_all?global_id=SLT2O363253&doc_id=5788019	
Groundwater Monitoring Report						
<b>Action Type:</b> <b>Action Date:</b> <b>Received Issue Date:</b> <b>Action:</b> <b>Doc Link:</b> <b>Title Description Comment:</b>					Response Requested - Other 10/1/2002 10/1/2002 Other Report / Document https://geotracker.waterboards.ca.gov/view_documents_all?global_id=SLT2O363253&doc_id=5785994	
Information about Chemicals						
<b>Action Type:</b> <b>Action Date:</b> <b>Received Issue Date:</b> <b>Action:</b> <b>Doc Link:</b> <b>Title Description Comment:</b>					Response Requested - Reports 7/31/2002 7/31/2002 Monitoring Report - Quarterly https://geotracker.waterboards.ca.gov/view_documents_all?global_id=SLT2O363253&doc_id=5788047	
2ndQM02						
<b>Action Type:</b> <b>Action Date:</b> <b>Received Issue Date:</b> <b>Action:</b> <b>Doc Link:</b> <b>Title Description Comment:</b>					Response Requested - Reports 3/8/2002 3/8/2002 Monitoring Report - Quarterly https://geotracker.waterboards.ca.gov/view_documents_all?global_id=SLT2O363253&doc_id=5788017	
3rdQM01						
<b>Action Type:</b> <b>Action Date:</b> <b>Received Issue Date:</b> <b>Action:</b> <b>Doc Link:</b> <b>Title Description Comment:</b>					Response Requested - Reports 2/26/2002 2/26/2002 Monitoring Report - Quarterly https://geotracker.waterboards.ca.gov/view_documents_all?global_id=SLT2O363253&doc_id=5788012	
3rdQM01						
<b>Action Type:</b> <b>Action Date:</b> <b>Received Issue Date:</b> <b>Action:</b> <b>Doc Link:</b> <b>Title Description Comment:</b>					Response Requested - Reports 10/18/2001 10/18/2001 Monitoring Report - Quarterly https://geotracker.waterboards.ca.gov/view_documents_all?global_id=SLT2O363253&doc_id=5788051	
2ndQM01						
<b>Action Type:</b> <b>Action Date:</b> <b>Received Issue Date:</b> <b>Action:</b> <b>Doc Link:</b> <b>Title Description Comment:</b>					Response Requested - Other 7/12/2001 7/12/2001 Correspondence https://geotracker.waterboards.ca.gov/view_documents_all?global_id=SLT2O363253&doc_id=5699033	
Letter response to request for work plan						
<b>Action Type:</b> <b>Action Date:</b> <b>Received Issue Date:</b> <b>Action:</b>					Response Requested - Other 5/25/2001 5/25/2001 Other Report / Document	

Map Key	Number of Records	Direction	Distance (mi/ft)	Elev/Diff (ft)	Site	DB
<b>Doc Link:</b>		https://geotracker.waterboards.ca.gov/view_documents_all?global_id=SLT2O363253&doc_id=5788028				
<b>Title Description Comment:</b>						
1stQM01						
<b>Action Type:</b>		Response Requested - Other				
<b>Action Date:</b>		3/28/2001				
<b>Received Issue Date:</b>		3/28/2001				
<b>Action:</b>		Correspondence				
<b>Doc Link:</b>		https://geotracker.waterboards.ca.gov/view_documents_all?global_id=SLT2O363253&doc_id=5789740				
<b>Title Description Comment:</b>						
Technical Correspondence about Air Quality from City of Berkeley, BAAQMD, Electro Coatings, and Best Environmental						
<b>Action Type:</b>		Response Requested - Reports				
<b>Action Date:</b>		2/2/2001				
<b>Received Issue Date:</b>		2/2/2001				
<b>Action:</b>		Monitoring Report - Quarterly				
<b>Doc Link:</b>		https://geotracker.waterboards.ca.gov/view_documents_all?global_id=SLT2O363253&doc_id=5786047				
<b>Title Description Comment:</b>						
Quarterly Groundwater Monitoring						
<b>Action Type:</b>		Response Requested - Reports				
<b>Action Date:</b>		11/14/2000				
<b>Received Issue Date:</b>		11/14/2000				
<b>Action:</b>		Monitoring Report - Quarterly				
<b>Doc Link:</b>		https://geotracker.waterboards.ca.gov/view_documents_all?global_id=SLT2O363253&doc_id=5786083				
<b>Title Description Comment:</b>						
Quarterly Groundwater Monitoring						
<b>Action Type:</b>		Other Regulatory Actions				
<b>Action Date:</b>		9/7/2000				
<b>Received Issue Date:</b>		9/7/2000				
<b>Action:</b>		Closure/No Further Action Letter				
<b>Doc Link:</b>		https://geotracker.waterboards.ca.gov/view_documents?global_id=SLT2O363253&enforcement_id=6334986&temptable=ENFORCEMENT				
<b>Title Description Comment:</b>						
NO FURTHER ACTION FOR 1401 PARK AVENUE PARCEL						
<b>Action Type:</b>		Enforcement/Orders				
<b>Action Date:</b>		8/22/2000				
<b>Received Issue Date:</b>		8/22/2000				
<b>Action:</b>		Rescission of Enforcement Action				
<b>Doc Link:</b>		https://geotracker.waterboards.ca.gov/view_documents?global_id=SLT2O363253&enforcement_id=6334988&temptable=ENFORCEMENT				
<b>Title Description Comment:</b>						
RECISSION OF CLEANUP AND ABATEMENT ORDER 77-011						
<b>Action Type:</b>		Response Requested - Reports				
<b>Action Date:</b>		8/18/2000				
<b>Received Issue Date:</b>		8/18/2000				
<b>Action:</b>		Monitoring Report - Quarterly				
<b>Doc Link:</b>						
<b>Title Description Comment:</b>						
May 2000 Quarterly Groundwater Analysis Report						
<b>Action Type:</b>		Response Requested - Reports				
<b>Action Date:</b>		8/16/2000				
<b>Received Issue Date:</b>		8/16/2000				

<b>Map Key</b>	<b>Number of Records</b>	<b>Direction</b>	<b>Distance (mi/ft)</b>	<b>Elev/Diff (ft)</b>	<b>Site</b>	<b>DB</b>
<b>Action:</b>					Monitoring Report - Quarterly	
<b>Doc Link:</b>					<a href="https://geotracker.waterboards.ca.gov/view_documents_all?global_id=SLT2O363253&amp;doc_id=5786068">https://geotracker.waterboards.ca.gov/view_documents_all?global_id=SLT2O363253&amp;doc_id=5786068</a>	
<b>Title Description Comment:</b>					Quarterly Groundwater Monitoring	
<b>Action Type:</b>					Other Regulatory Actions	
<b>Action Date:</b>					8/11/2000	
<b>Received Issue Date:</b>					8/11/2000	
<b>Action:</b>					Technical Correspondence / Assistance / Other	
<b>Doc Link:</b>					<a href="https://geotracker.waterboards.ca.gov/view_documents?global_id=SLT2O363253&amp;enforcement_id=6334990&amp;template=ENFORCEMENT">https://geotracker.waterboards.ca.gov/view_documents?global_id=SLT2O363253&amp;enforcement_id=6334990&amp;template=ENFORCEMENT</a>	
<b>Title Description Comment:</b>					REGULATORY STATUS	
<b>Action Type:</b>					Response Requested - Reports	
<b>Action Date:</b>					3/8/2000	
<b>Received Issue Date:</b>					3/8/2000	
<b>Action:</b>					Monitoring Report - Quarterly	
<b>Doc Link:</b>					<a href="https://geotracker.waterboards.ca.gov/view_documents_all?global_id=SLT2O363253&amp;doc_id=5786052">https://geotracker.waterboards.ca.gov/view_documents_all?global_id=SLT2O363253&amp;doc_id=5786052</a>	
<b>Title Description Comment:</b>					Quarterly Groundwater Monitoring	
<b>Action Type:</b>					Response Requested - Reports	
<b>Action Date:</b>					1/14/2000	
<b>Received Issue Date:</b>					1/14/2000	
<b>Action:</b>					Monitoring Report - Quarterly	
<b>Doc Link:</b>					<a href="https://geotracker.waterboards.ca.gov/view_documents_all?global_id=SLT2O363253&amp;doc_id=5900759">https://geotracker.waterboards.ca.gov/view_documents_all?global_id=SLT2O363253&amp;doc_id=5900759</a>	
<b>Title Description Comment:</b>					October 1999 Quarterly Groundwater Analysis	
<b>Action Type:</b>					Response Requested - Reports	
<b>Action Date:</b>					10/15/1996	
<b>Received Issue Date:</b>					10/15/1996	
<b>Action:</b>					Monitoring Report - Quarterly	
<b>Doc Link:</b>					<a href="https://geotracker.waterboards.ca.gov/view_documents_all?global_id=SLT2O363253&amp;doc_id=5786081">https://geotracker.waterboards.ca.gov/view_documents_all?global_id=SLT2O363253&amp;doc_id=5786081</a>	
<b>Title Description Comment:</b>					Quarterly Groundwater Monitoring	
<b>Action Type:</b>					Other Regulatory Actions	
<b>Action Date:</b>					9/3/1996	
<b>Received Issue Date:</b>					9/3/1996	
<b>Action:</b>					Staff Letter	
<b>Doc Link:</b>					<a href="https://geotracker.waterboards.ca.gov/view_documents?global_id=SLT2O363253&amp;enforcement_id=6335491&amp;template=ENFORCEMENT">https://geotracker.waterboards.ca.gov/view_documents?global_id=SLT2O363253&amp;enforcement_id=6335491&amp;template=ENFORCEMENT</a>	
<b>Title Description Comment:</b>					APPROVAL OF WORKPLAN FOR RISK ASSESSMENT	
<b>Action Type:</b>					Response Requested - Reports	
<b>Action Date:</b>					7/13/1996	
<b>Received Issue Date:</b>					7/13/1996	
<b>Action:</b>					Monitoring Report - Quarterly	
<b>Doc Link:</b>					<a href="https://geotracker.waterboards.ca.gov/view_documents_all?global_id=SLT2O363253&amp;doc_id=5786065">https://geotracker.waterboards.ca.gov/view_documents_all?global_id=SLT2O363253&amp;doc_id=5786065</a>	
<b>Title Description Comment:</b>					Quarterly Groundwater Monitoring	
<b>Action Type:</b>					Response Requested - Reports	
<b>Action Date:</b>					4/2/1996	

<b>Map Key</b>	<b>Number of Records</b>	<b>Direction</b>	<b>Distance (mi/ft)</b>	<b>Elev/Diff (ft)</b>	<b>Site</b>	<b>DB</b>
<b>Received Issue Date:</b>		4/2/1996				
<b>Action:</b>		Monitoring Report - Quarterly				
<b>Doc Link:</b>		https://geotracker.waterboards.ca.gov/view_documents_all?global_id=SLT2O363253&doc_id=5786055				
<b>Title Description Comment:</b>		Quarterly Groundwater Monitoring				
<b>Action Type:</b>		Response Requested - Reports				
<b>Action Date:</b>		1/17/1996				
<b>Received Issue Date:</b>		1/17/1996				
<b>Action:</b>		Monitoring Report - Quarterly				
<b>Doc Link:</b>		https://geotracker.waterboards.ca.gov/view_documents_all?global_id=SLT2O363253&doc_id=5786041				
<b>Title Description Comment:</b>		Quarterly Groundwater Monitoring				
<b>Action Type:</b>		Response Requested - Workplans				
<b>Action Date:</b>		12/23/1995				
<b>Received Issue Date:</b>		12/23/1995				
<b>Action:</b>		Other Workplan				
<b>Doc Link:</b>		https://geotracker.waterboards.ca.gov/view_documents_all?global_id=SLT2O363253&doc_id=5786086				
<b>Title Description Comment:</b>		Human Health Risk Assessment Workplan				
<b>Action Type:</b>		Response Requested - Reports				
<b>Action Date:</b>		10/5/1995				
<b>Received Issue Date:</b>		10/5/1995				
<b>Action:</b>		Monitoring Report - Quarterly				
<b>Doc Link:</b>		https://geotracker.waterboards.ca.gov/view_documents_all?global_id=SLT2O363253&doc_id=5786077				
<b>Title Description Comment:</b>		Groundwater Sampling				
<b>Action Type:</b>		Response Requested - Other				
<b>Action Date:</b>		6/29/1995				
<b>Received Issue Date:</b>		6/29/1995				
<b>Action:</b>		Other Report / Document				
<b>Doc Link:</b>		https://geotracker.waterboards.ca.gov/view_documents_all?global_id=SLT2O363253&doc_id=5786063				
<b>Title Description Comment:</b>		Soil and Grounwater Investigation				
<b>Action Type:</b>		Response Requested - Other				
<b>Action Date:</b>		5/7/1995				
<b>Received Issue Date:</b>		5/7/1995				
<b>Action:</b>		Other Report / Document				
<b>Doc Link:</b>		https://geotracker.waterboards.ca.gov/view_documents_all?global_id=SLT2O363253&doc_id=5942567				
<b>Title Description Comment:</b>		TANK INTEGRITY AND LEAK DETECTION EVALUATION				
<b>Action Type:</b>		Response Requested - Other				
<b>Action Date:</b>		4/28/1995				
<b>Received Issue Date:</b>		4/28/1995				
<b>Action:</b>		Other Report / Document				
<b>Doc Link:</b>		https://geotracker.waterboards.ca.gov/view_documents_all?global_id=SLT2O363253&doc_id=5786058				
<b>Title Description Comment:</b>		Action Plan for Soil and Groundwater Investigation 4/28/1995				
<b>Action Type:</b>		Response Requested - Other				
<b>Action Date:</b>		3/20/1995				

<b>Map Key</b>	<b>Number of Records</b>	<b>Direction</b>	<b>Distance (mi/ft)</b>	<b>Elev/Diff (ft)</b>	<b>Site</b>	<b>DB</b>
<b>Received Issue Date:</b>		3/20/1995				
<b>Action:</b>		Other Report / Document				
<b>Doc Link:</b>		https://geotracker.waterboards.ca.gov/view_documents_all?global_id=SLT2O363253&doc_id=5942568				
<b>Title Description Comment:</b>						
SAMPLE ANALYTICAL DATA						
<b>Action Type:</b>		Response Requested - Other				
<b>Action Date:</b>		2/20/1995				
<b>Received Issue Date:</b>		2/20/1995				
<b>Action:</b>		Other Report / Document				
<b>Doc Link:</b>		https://geotracker.waterboards.ca.gov/view_documents_all?global_id=SLT2O363253&doc_id=5786049				
<b>Title Description Comment:</b>		Workplan to Describe Behaviour of Hexavalent Chromium Plume				
<b>Action Type:</b>		Response Requested - Other				
<b>Action Date:</b>		2/7/1995				
<b>Received Issue Date:</b>		2/7/1995				
<b>Action:</b>		Other Report / Document				
<b>Doc Link:</b>		https://geotracker.waterboards.ca.gov/view_documents_all?global_id=SLT2O363253&doc_id=5785989				
<b>Title Description Comment:</b>		Stormwater Monitoring Plan				
<b>Action Type:</b>		Response Requested - Other				
<b>Action Date:</b>		1/11/1995				
<b>Received Issue Date:</b>		1/11/1995				
<b>Action:</b>		Correspondence				
<b>Doc Link:</b>		https://geotracker.waterboards.ca.gov/view_documents_all?global_id=SLT2O363253&doc_id=5786038				
<b>Title Description Comment:</b>		Response to Letter				
<b>Action Type:</b>		Response Requested - Other				
<b>Action Date:</b>		12/15/1994				
<b>Received Issue Date:</b>		12/15/1994				
<b>Action:</b>		Correspondence				
<b>Doc Link:</b>		https://geotracker.waterboards.ca.gov/view_documents_all?global_id=SLT2O363253&doc_id=5865888				
<b>Title Description Comment:</b>		Electro Coatings - Deposit Check and Address Change - December 13, 1994				
<b>Action Type:</b>		Response Requested - Other				
<b>Action Date:</b>		12/5/1994				
<b>Received Issue Date:</b>		12/5/1994				
<b>Action:</b>		Other Report / Document				
<b>Doc Link:</b>		https://geotracker.waterboards.ca.gov/view_documents_all?global_id=SLT2O363253&doc_id=5785996				
<b>Title Description Comment:</b>		Assessment of Soil and Groundwater Addendum				
<b>Action Type:</b>		Response Requested - Other				
<b>Action Date:</b>		11/7/1994				
<b>Received Issue Date:</b>		11/7/1994				
<b>Action:</b>		Other Report / Document				
<b>Doc Link:</b>		https://geotracker.waterboards.ca.gov/view_documents_all?global_id=SLT2O363253&doc_id=5865886				
<b>Title Description Comment:</b>		Emergency and Toxics Management - City of Berkeley - Proof of Service				
<b>Action Type:</b>		Response Requested - Other				
<b>Action Date:</b>		10/4/1994				

<b>Map Key</b>	<b>Number of Records</b>	<b>Direction</b>	<b>Distance (mi/ft)</b>	<b>Elev/Diff (ft)</b>	<b>Site</b>	<b>DB</b>
<b>Received Issue Date:</b>		10/4/1994				
<b>Action:</b>		Other Report / Document				
<b>Doc Link:</b>		https://geotracker.waterboards.ca.gov/view_documents_all?global_id=SLT2O363253&doc_id=5785995				
<b>Title Description Comment:</b>		Assessment of Soil and Groundwater				
<b>Action Type:</b>		Response Requested - Workplans				
<b>Action Date:</b>		7/6/1994				
<b>Received Issue Date:</b>		7/6/1994				
<b>Action:</b>		Other Workplan				
<b>Doc Link:</b>		https://geotracker.waterboards.ca.gov/view_documents_all?global_id=SLT2O363253&doc_id=5785991				
<b>Title Description Comment:</b>		Workplan to Delineate Chromium in Groundwater				
<b>Action Type:</b>		Response Requested - Other				
<b>Action Date:</b>		6/21/1994				
<b>Received Issue Date:</b>		6/21/1994				
<b>Action:</b>		Correspondence				
<b>Doc Link:</b>		https://geotracker.waterboards.ca.gov/view_documents_all?global_id=SLT2O363253&doc_id=5786060				
<b>Title Description Comment:</b>		Correspondence				
<b>Action Type:</b>		Response Requested - Other				
<b>Action Date:</b>		4/25/1994				
<b>Received Issue Date:</b>		4/25/1994				
<b>Action:</b>		Other Report / Document				
<b>Doc Link:</b>		https://geotracker.waterboards.ca.gov/view_documents_all?global_id=SLT2O363253&doc_id=5786056				
<b>Title Description Comment:</b>		Inspection of Concrete Floor in Chrome and Copper Plating Areas				
<b>Action Type:</b>		Response Requested - Workplans				
<b>Action Date:</b>		8/16/1993				
<b>Received Issue Date:</b>		8/16/1993				
<b>Action:</b>		Other Workplan				
<b>Doc Link:</b>		https://geotracker.waterboards.ca.gov/view_documents_all?global_id=SLT2O363253&doc_id=5785992				
<b>Title Description Comment:</b>		Workplan to Initially Assess Soil and Groundwater				
<b>Action Type:</b>		Response Requested - Other				
<b>Action Date:</b>		8/30/1991				
<b>Received Issue Date:</b>		8/30/1991				
<b>Action:</b>		Other Report / Document				
<b>Doc Link:</b>		https://geotracker.waterboards.ca.gov/view_documents_all?global_id=SLT2O363253&doc_id=5785993				
<b>Title Description Comment:</b>		Phase I ESA				
<b>Action Type:</b>		Response Requested - Other				
<b>Action Date:</b>		7/11/1991				
<b>Received Issue Date:</b>		7/11/1991				
<b>Action:</b>		Correspondence				
<b>Doc Link:</b>		https://geotracker.waterboards.ca.gov/view_documents_all?global_id=SLT2O363253&doc_id=5865887				
<b>Title Description Comment:</b>		Electro Coatings - Request for Time Extension to Complete Site Assessment - July 11, 1991				
<b>Action Type:</b>		Other Regulatory Actions				
<b>Action Date:</b>		5/15/1990				

<b>Map Key</b>	<b>Number of Records</b>	<b>Direction</b>	<b>Distance (mi/ft)</b>	<b>Elev/Diff (ft)</b>	<b>Site</b>	<b>DB</b>
<b>Received Issue Date:</b>		5/15/1990				
<b>Action:</b>		Site Visit / Inspection / Sampling				
<b>Doc Link:</b>		https://geotracker.waterboards.ca.gov/view_documents?global_id=SLT2O363253&enforcement_id=6182688&template=ENFORCEMENT				
<b>Title Description Comment:</b>		Hazardous Waste Generator Official Inspection Reports				
<b>Action Type:</b>		Response Requested - Other				
<b>Action Date:</b>		4/11/1990				
<b>Received Issue Date:</b>		4/11/1990				
<b>Action:</b>		Other Report / Document				
<b>Doc Link:</b>		https://geotracker.waterboards.ca.gov/view_documents_all?global_id=SLT2O363253&doc_id=5865885				
<b>Title Description Comment:</b>		Notice of Hearing Upon Applications for Compensation - April 11, 1990				
<b>Action Type:</b>		Response Requested - Other				
<b>Action Date:</b>		1/1/1990				
<b>Received Issue Date:</b>		1/1/1990				
<b>Action:</b>		Correspondence				
<b>Doc Link:</b>		https://geotracker.waterboards.ca.gov/view_documents_all?global_id=SLT2O363253&doc_id=5789745				
<b>Title Description Comment:</b>		1990's Correspondence				
<b>Action Type:</b>		Response Requested - Other				
<b>Action Date:</b>		10/28/1981				
<b>Received Issue Date:</b>		10/28/1981				
<b>Action:</b>		Other Report / Document				
<b>Doc Link:</b>		https://geotracker.waterboards.ca.gov/view_documents_all?global_id=SLT2O363253&doc_id=5788696				
<b>Title Description Comment:</b>		Hazardous Spill Incidents at Electro-Coatings				
<b>Action Type:</b>		Response Requested - Other				
<b>Action Date:</b>		10/28/1981				
<b>Received Issue Date:</b>		10/28/1981				
<b>Action:</b>		Other Report / Document				
<b>Doc Link:</b>		https://geotracker.waterboards.ca.gov/view_documents_all?global_id=SLT2O363253&doc_id=5789742				
<b>Title Description Comment:</b>		Hazardous Spill Incident at Electro-Coatings				
<b>Action Type:</b>		Leak Action				
<b>Action Date:</b>		1/2/1965				
<b>Received Issue Date:</b>						
<b>Action:</b>		Leak Reported				
<b>Doc Link:</b>						
<b>Title Description Comment:</b>						
<b>Action Type:</b>		Enforcement - Other				
<b>Action Date:</b>						
<b>Received Issue Date:</b>						
<b>Action:</b>		Unknown				
<b>Doc Link:</b>		https://geotracker.waterboards.ca.gov/view_documents?global_id=SLT2O363253&enforcement_id=6068795&template=ENFORCEMENT				
<b>Title Description Comment:</b>						
<b>Action Type:</b>		Other Regulatory Actions				
<b>Action Date:</b>		4/2/2020				
<b>Received Issue Date:</b>		4/2/2020				
<b>Action:</b>		Technical Correspondence / Assistance / Other				



<b>Map Key</b>	<b>Number of Records</b>	<b>Direction</b>	<b>Distance (mi/ft)</b>	<b>Elev/Diff (ft)</b>	<b>Site</b>	<b>DB</b>
<b>Doc Link:</b>					https://geotracker.waterboards.ca.gov/view_documents?global_id=SLT2O363253&enforcement_id=6432207&temptable=ENFORCEMENT	
<b>Title Description Comment:</b>					Extension Letter	
<b>Action Type:</b>					Other Regulatory Actions	
<b>Action Date:</b>					2/27/2020	
<b>Received Issue Date:</b>					2/27/2020	
<b>Action:</b>					Technical Correspondence / Assistance / Other	
<b>Doc Link:</b>					https://geotracker.waterboards.ca.gov/view_documents?global_id=SLT2O363253&enforcement_id=6428562&temptable=ENFORCEMENT	
<b>Title Description Comment:</b>					Templates for Chrome Plater Uploads	
<b>Action Type:</b>					Response Requested - Other	
<b>Action Date:</b>					1/24/2020	
<b>Received Issue Date:</b>					1/24/2020	
<b>Action:</b>					Questionnaire Response	
<b>Doc Link:</b>					https://geotracker.waterboards.ca.gov/view_documents_all?global_id=SLT2O363253&doc_id=6017039	
<b>Title Description Comment:</b>					Questionnaire Response	
<b>Action Type:</b>					Enforcement/Orders	
<b>Action Date:</b>					10/25/2019	
<b>Received Issue Date:</b>					10/25/2019	
<b>Action:</b>					PFAS Order - #WQ 2019-0045-DWQ	
<b>Doc Link:</b>					https://geotracker.waterboards.ca.gov/view_documents?global_id=SLT2O363253&enforcement_id=6418888&temptable=ENFORCEMENT	
<b>Title Description Comment:</b>					WATER CODE SECTIONS 13267 AND 13383 ORDER FOR THE DETERMINATION OF THE PRESENCE OF PER- AND POLYFLUOROALKYL SUBSTANCES, ORDER WQ 2019-0045-DWQ	
<b>Action Type:</b>					Other Regulatory Actions	
<b>Action Date:</b>					7/29/2019	
<b>Received Issue Date:</b>					7/29/2019	
<b>Action:</b>					Annual Estimation Letter	
<b>Doc Link:</b>					https://geotracker.waterboards.ca.gov/view_documents?global_id=SLT2O363253&enforcement_id=6413702&temptable=ENFORCEMENT	
<b>Title Description Comment:</b>					Annual Estimate Letter FY 2019-2020	
<b>Action Type:</b>					Other Regulatory Actions	
<b>Action Date:</b>					7/5/2018	
<b>Received Issue Date:</b>					7/5/2018	
<b>Action:</b>					Annual Estimation Letter	
<b>Doc Link:</b>					https://geotracker.waterboards.ca.gov/view_documents?global_id=SLT2O363253&enforcement_id=6364705&temptable=ENFORCEMENT	
<b>Title Description Comment:</b>					Annual Estimate for SCP Cost Recovery Oversight for Electro-Coatings of CA	
<b>Action Type:</b>					Response Requested - Other	
<b>Action Date:</b>					9/8/2017	
<b>Received Issue Date:</b>						
<b>Action:</b>					Email Correspondence	
<b>Doc Link:</b>					https://geotracker.waterboards.ca.gov/view_documents_all?global_id=SLT2O363253&doc_id=5942873	
<b>Title Description Comment:</b>					Email re: Planned GW Sampling October 2017 and subsequent submittal of data 1st quarter 2018	

<b>Map Key</b>	<b>Number of Records</b>	<b>Direction</b>	<b>Distance (mi/ft)</b>	<b>Elev/Diff (ft)</b>	<b>Site</b>	<b>DB</b>
					<p><b>Action Type:</b> Other Regulatory Actions  <b>Action Date:</b> 9/5/2017  <b>Received Issue Date:</b> 9/5/2017  <b>Action:</b> Annual Estimation Letter  <b>Doc Link:</b> <a href="https://geotracker.waterboards.ca.gov/view_documents?global_id=SLT2O363253&amp;enforcement_id=6335717&amp;temptable=ENFORCEMENT">https://geotracker.waterboards.ca.gov/view_documents?global_id=SLT2O363253&amp;enforcement_id=6335717&amp;temptable=ENFORCEMENT</a></p> <p><b>Title Description Comment:</b>  Annual Estimate for SCP Cost Recovery Oversight for Electro-Coatings of CA, 893 Carleton Street, Berkeley, Alameda County</p>	
					<p><b>Action Type:</b> Other Regulatory Actions  <b>Action Date:</b> 10/5/2016  <b>Received Issue Date:</b> 10/5/2016  <b>Action:</b> Meeting  <b>Doc Link:</b> <a href="https://geotracker.waterboards.ca.gov/view_documents?global_id=SLT2O363253&amp;enforcement_id=6300306&amp;temptable=ENFORCEMENT">https://geotracker.waterboards.ca.gov/view_documents?global_id=SLT2O363253&amp;enforcement_id=6300306&amp;temptable=ENFORCEMENT</a></p> <p><b>Title Description Comment:</b>  Site inspection and meeting w/RP representative and consultant at the site to discuss the status of the post-remedial activities and the next steps toward regulatory closure; a walk through of the facility to identify the locations of well MW-1 and injection points</p>	
					<p><b>Action Type:</b> Other Regulatory Actions  <b>Action Date:</b> 7/19/2016  <b>Received Issue Date:</b> 7/19/2016  <b>Action:</b> Annual Estimation Letter  <b>Doc Link:</b> <a href="https://geotracker.waterboards.ca.gov/view_documents?global_id=SLT2O363253&amp;enforcement_id=6292715&amp;temptable=ENFORCEMENT">https://geotracker.waterboards.ca.gov/view_documents?global_id=SLT2O363253&amp;enforcement_id=6292715&amp;temptable=ENFORCEMENT</a></p> <p><b>Title Description Comment:</b>  Annual Estimate for SCP Cost Recovery Oversight for Electro-Coatings, Inc., 893 Carleton Street, Berkeley, Alameda County</p>	
					<p><b>Action Type:</b> Other Regulatory Actions  <b>Action Date:</b> 5/10/2016  <b>Received Issue Date:</b> 5/10/2016  <b>Action:</b> Technical Correspondence / Assistance / Other  <b>Doc Link:</b></p> <p><b>Title Description Comment:</b>  Spoke w/RP representative about the status of the enrollment package for the Site Cleanup Program. The RP sent the signed ACKNOWLEDGMENT OF RECEIPT OF OVERSIGHT COST REIMBURSEMENT ACCOUNT LETTER.</p>	
					<p><b>Action Type:</b> Agreements  <b>Action Date:</b> 2/17/2016  <b>Received Issue Date:</b> 2/17/2016  <b>Action:</b> Cost Recovery Agreement / N. of Reimbursement  <b>Doc Link:</b> <a href="https://geotracker.waterboards.ca.gov/view_documents?global_id=SLT2O363253&amp;enforcement_id=6275935&amp;temptable=ENFORCEMENT">https://geotracker.waterboards.ca.gov/view_documents?global_id=SLT2O363253&amp;enforcement_id=6275935&amp;temptable=ENFORCEMENT</a></p> <p><b>Title Description Comment:</b>  Site Cleanup Program (SCP) recovery of oversight costs at the Electro-Coatings, Inc., 893 Carleton Street, Berkeley, Alameda County</p>	
					<p><b>Action Type:</b> Response Requested - Reports  <b>Action Date:</b> 12/31/2014  <b>Received Issue Date:</b> 2/18/2014  <b>Action:</b> Remedial Progress Report  <b>Doc Link:</b> <a href="https://geotracker.waterboards.ca.gov/view_documents_all?global_id=SLT2O363253&amp;doc_id=5798490">https://geotracker.waterboards.ca.gov/view_documents_all?global_id=SLT2O363253&amp;doc_id=5798490</a></p> <p><b>Title Description Comment:</b>  Groundwater Remediation Update</p>	
					<p><b>Action Type:</b> Response Requested - Reports  <b>Action Date:</b> 2/14/2014  <b>Received Issue Date:</b> 2/14/2014  <b>Action:</b> Remedial Progress Report - Regulator Responded</p>	

<b>Map Key</b>	<b>Number of Records</b>	<b>Direction</b>	<b>Distance (mi/ft)</b>	<b>Elev/Diff (ft)</b>	<b>Site</b>	<b>DB</b>
<b>Doc Link:</b>					https://geotracker.waterboards.ca.gov/view_documents_all?global_id=SLT2O363253&doc_id=5798486	
<b>Title Description Comment:</b>						
					Groundwater Remediation Update and Monitoring Results	
<b>Action Type:</b>					Referral to Other Agency	
<b>Action Date:</b>					6/12/2013	
<b>Received Issue Date:</b>					6/12/2013	
<b>Action:</b>					Referral to Regional Board	
<b>Doc Link:</b>					https://geotracker.waterboards.ca.gov/view_documents?global_id=SLT2O363253&enforcement_id=6164106&template=ENFORCEMENT	
<b>Title Description Comment:</b>						
					Notice of Case Transfer	
<b>Action Type:</b>					Referral to Other Agency	
<b>Action Date:</b>					4/24/2013	
<b>Received Issue Date:</b>					4/24/2013	
<b>Action:</b>					Referral to Other State Agency	
<b>Doc Link:</b>						
<b>Title Description Comment:</b>						
					Program Notification Letter	
<b>Action Type:</b>					Response Requested - Reports	
<b>Action Date:</b>					2/15/2011	
<b>Received Issue Date:</b>					2/15/2011	
<b>Action:</b>					Monitoring Report - Other	
<b>Doc Link:</b>					https://geotracker.waterboards.ca.gov/view_documents_all?global_id=SLT2O363253&doc_id=5785987	
<b>Title Description Comment:</b>						
					Groundwater Monitoring Report	
<b>Action Type:</b>					Response Requested - Other	
<b>Action Date:</b>					1/1/2010	
<b>Received Issue Date:</b>					1/1/2010	
<b>Action:</b>					Other Report / Document	
<b>Doc Link:</b>					https://geotracker.waterboards.ca.gov/view_documents_all?global_id=SLT2O363253&doc_id=5785988	
<b>Title Description Comment:</b>						
					Site Photographs	
<b>Action Type:</b>					Response Requested - Other	
<b>Action Date:</b>					5/29/2009	
<b>Received Issue Date:</b>					5/29/2009	
<b>Action:</b>					Other Report / Document	
<b>Doc Link:</b>					https://geotracker.waterboards.ca.gov/view_documents_all?global_id=SLT2O363253&doc_id=5788045	
<b>Title Description Comment:</b>						
					Response to Comments	
<b>Action Type:</b>					Other Regulatory Actions	
<b>Action Date:</b>					4/13/2009	
<b>Received Issue Date:</b>					4/13/2009	
<b>Action:</b>					Site Visit / Inspection / Sampling	
<b>Doc Link:</b>					https://geotracker.waterboards.ca.gov/view_documents?global_id=SLT2O363253&enforcement_id=6182684&template=ENFORCEMENT	
<b>Title Description Comment:</b>						
					Inspection Form	
<b>Action Type:</b>					Response Requested - Other	
<b>Action Date:</b>					4/9/2009	
<b>Received Issue Date:</b>					4/9/2009	

<b>Map Key</b>	<b>Number of Records</b>	<b>Direction</b>	<b>Distance (mi/ft)</b>	<b>Elev/Diff (ft)</b>	<b>Site</b>	<b>DB</b>
<b>Action:</b>		Other Report / Document				
<b>Doc Link:</b>		<a href="https://geotracker.waterboards.ca.gov/view_documents_all?global_id=SLT2O363253&amp;doc_id=5788022">https://geotracker.waterboards.ca.gov/view_documents_all?global_id=SLT2O363253&amp;doc_id=5788022</a>				
<b>Title Description Comment:</b>		Sample Results and Correspondence				
<b>Action Type:</b>		Response Requested - Reports				
<b>Action Date:</b>		4/6/2009				
<b>Received Issue Date:</b>		4/6/2009				
<b>Action:</b>		Monitoring Report - Other				
<b>Doc Link:</b>		<a href="https://geotracker.waterboards.ca.gov/view_documents_all?global_id=SLT2O363253&amp;doc_id=5699034">https://geotracker.waterboards.ca.gov/view_documents_all?global_id=SLT2O363253&amp;doc_id=5699034</a>				
<b>Title Description Comment:</b>		Well Destruction and Groundwater Monitoring Status				
<b>Action Type:</b>		Response Requested - Other				
<b>Action Date:</b>		4/6/2009				
<b>Received Issue Date:</b>		4/6/2009				
<b>Action:</b>		Other Report / Document				
<b>Doc Link:</b>		<a href="https://geotracker.waterboards.ca.gov/view_documents_all?global_id=SLT2O363253&amp;doc_id=5788021">https://geotracker.waterboards.ca.gov/view_documents_all?global_id=SLT2O363253&amp;doc_id=5788021</a>				
<b>Title Description Comment:</b>		Request for Well Abandonment and Status of Grounwater Remediation				
<b>Action Type:</b>		Response Requested - Other				
<b>Action Date:</b>		3/9/2009				
<b>Received Issue Date:</b>		3/9/2009				
<b>Action:</b>		Other Report / Document				
<b>Doc Link:</b>		<a href="https://geotracker.waterboards.ca.gov/view_documents_all?global_id=SLT2O363253&amp;doc_id=5789739">https://geotracker.waterboards.ca.gov/view_documents_all?global_id=SLT2O363253&amp;doc_id=5789739</a>				
<b>Title Description Comment:</b>		Miscellaneous Site Figures				
<b>Action Type:</b>		Response Requested - Workplans				
<b>Action Date:</b>		11/20/2008				
<b>Received Issue Date:</b>		11/20/2008				
<b>Action:</b>		Other Workplan				
<b>Doc Link:</b>		<a href="https://geotracker.waterboards.ca.gov/view_documents_all?global_id=SLT2O363253&amp;doc_id=5789743">https://geotracker.waterboards.ca.gov/view_documents_all?global_id=SLT2O363253&amp;doc_id=5789743</a>				
<b>Title Description Comment:</b>		Revisions to Workplan				
<b>Action Type:</b>		Response Requested - Reports				
<b>Action Date:</b>		8/31/2007				
<b>Received Issue Date:</b>		8/31/2007				
<b>Action:</b>		Monitoring Report - Quarterly				
<b>Doc Link:</b>		<a href="https://geotracker.waterboards.ca.gov/view_documents_all?global_id=SLT2O363253&amp;doc_id=5788049">https://geotracker.waterboards.ca.gov/view_documents_all?global_id=SLT2O363253&amp;doc_id=5788049</a>				
<b>Title Description Comment:</b>		Groundwater Monitoring				
<b>Action Type:</b>		Response Requested - Reports				
<b>Action Date:</b>		8/30/2007				
<b>Received Issue Date:</b>		8/30/2007				
<b>Action:</b>		Monitoring Report - Other				
<b>Doc Link:</b>		<a href="https://geotracker.waterboards.ca.gov/view_documents_all?global_id=SLT2O363253&amp;doc_id=5699016">https://geotracker.waterboards.ca.gov/view_documents_all?global_id=SLT2O363253&amp;doc_id=5699016</a>				
<b>Title Description Comment:</b>		GW Monitoring and Proposed Remedial Activity				
<b>Action Type:</b>		Response Requested - Other				
<b>Action Date:</b>		5/5/2005				
<b>Received Issue Date:</b>		5/5/2005				

<b>Map Key</b>	<b>Number of Records</b>	<b>Direction</b>	<b>Distance (mi/ft)</b>	<b>Elev/Diff (ft)</b>	<b>Site</b>	<b>DB</b>
<b>Action:</b>		Request for Closure				
<b>Doc Link:</b>		<a href="https://geotracker.waterboards.ca.gov/view_documents_all?global_id=SLT2O363253&amp;doc_id=5900738">https://geotracker.waterboards.ca.gov/view_documents_all?global_id=SLT2O363253&amp;doc_id=5900738</a>				
<b>Title Description Comment:</b>		December 2004 Groundwater Monitoring and Closure Report				
<b>Action Type:</b>		Response Requested - Other				
<b>Action Date:</b>		1/1/2000				
<b>Received Issue Date:</b>		1/1/2000				
<b>Action:</b>		Correspondence				
<b>Doc Link:</b>		<a href="https://geotracker.waterboards.ca.gov/view_documents_all?global_id=SLT2O363253&amp;doc_id=5786000">https://geotracker.waterboards.ca.gov/view_documents_all?global_id=SLT2O363253&amp;doc_id=5786000</a>				
<b>Title Description Comment:</b>		Technical Correspondence (various documents) - 12/1994 City of Berkeley letter to discharger w/requirement for work plans for:chromium 6 contamination delineation in soil and GW, feasibility study for corrective actions to remove chromium from soil and GW, risk assessment, and evaluation of the facility storm water pollution prevention plan.				
<b>Action Type:</b>		Response Requested - Other				
<b>Action Date:</b>		1/1/2000				
<b>Received Issue Date:</b>		1/1/2000				
<b>Action:</b>		Correspondence				
<b>Doc Link:</b>		<a href="https://geotracker.waterboards.ca.gov/view_documents_all?global_id=SLT2O363253&amp;doc_id=5789746">https://geotracker.waterboards.ca.gov/view_documents_all?global_id=SLT2O363253&amp;doc_id=5789746</a>				
<b>Title Description Comment:</b>		2000's Correspondence				
<b>Action Type:</b>		Response Requested - Other				
<b>Action Date:</b>		1/1/2000				
<b>Received Issue Date:</b>		1/1/2000				
<b>Action:</b>		Other Report / Document				
<b>Doc Link:</b>		<a href="https://geotracker.waterboards.ca.gov/view_documents_all?global_id=SLT2O363253&amp;doc_id=5785986">https://geotracker.waterboards.ca.gov/view_documents_all?global_id=SLT2O363253&amp;doc_id=5785986</a>				
<b>Title Description Comment:</b>		Well Completion Reports				
<b>Action Type:</b>		Response Requested - Other				
<b>Action Date:</b>		1/1/2000				
<b>Received Issue Date:</b>		1/1/2000				
<b>Action:</b>		Other Report / Document				
<b>Doc Link:</b>		<a href="https://geotracker.waterboards.ca.gov/view_documents_all?global_id=SLT2O363253&amp;doc_id=5785998">https://geotracker.waterboards.ca.gov/view_documents_all?global_id=SLT2O363253&amp;doc_id=5785998</a>				
<b>Title Description Comment:</b>		UST Related Documents				
<b>Action Type:</b>		Response Requested - Reports				
<b>Action Date:</b>		9/27/1999				
<b>Received Issue Date:</b>		9/27/1999				
<b>Action:</b>		Monitoring Report - Quarterly				
<b>Doc Link:</b>		<a href="https://geotracker.waterboards.ca.gov/view_documents_all?global_id=SLT2O363253&amp;doc_id=5786074">https://geotracker.waterboards.ca.gov/view_documents_all?global_id=SLT2O363253&amp;doc_id=5786074</a>				
<b>Title Description Comment:</b>		Quarterly Groundwater Monitoring				
<b>Action Type:</b>		Response Requested - Reports				
<b>Action Date:</b>		9/21/1999				
<b>Received Issue Date:</b>		9/21/1999				
<b>Action:</b>		Monitoring Report - Quarterly				
<b>Doc Link:</b>		<a href="https://geotracker.waterboards.ca.gov/view_documents_all?global_id=SLT2O363253&amp;doc_id=5900591">https://geotracker.waterboards.ca.gov/view_documents_all?global_id=SLT2O363253&amp;doc_id=5900591</a>				
<b>Title Description Comment:</b>		Quarterly Monitoring Report, May 1999				
<b>Action Type:</b>		Response Requested - Reports				
<b>Action Date:</b>		3/8/1999				

<b>Map Key</b>	<b>Number of Records</b>	<b>Direction</b>	<b>Distance (mi/ft)</b>	<b>Elev/Diff (ft)</b>	<b>Site</b>	<b>DB</b>
<b>Received Issue Date:</b>		3/8/1999				
<b>Action:</b>		Monitoring Report - Quarterly				
<b>Doc Link:</b>		https://geotracker.waterboards.ca.gov/view_documents_all?global_id=SLT2O363253&doc_id=5786053				
<b>Title Description Comment:</b>		Quarterly Groundwater Monitoring				
<b>Action Type:</b>		Response Requested - Other				
<b>Action Date:</b>		1/12/1999				
<b>Received Issue Date:</b>		1/12/1999				
<b>Action:</b>		Other Report / Document				
<b>Doc Link:</b>		https://geotracker.waterboards.ca.gov/view_documents_all?global_id=SLT2O363253&doc_id=5786039				
<b>Title Description Comment:</b>		Quarterly Groundwater Sampling				
<b>Action Type:</b>		Response Requested - Reports				
<b>Action Date:</b>		10/5/1998				
<b>Received Issue Date:</b>		10/5/1998				
<b>Action:</b>		Monitoring Report - Quarterly				
<b>Doc Link:</b>		https://geotracker.waterboards.ca.gov/view_documents_all?global_id=SLT2O363253&doc_id=5786080				
<b>Title Description Comment:</b>		Quarterly Groundwater Monitoring				
<b>Action Type:</b>		Other Regulatory Actions				
<b>Action Date:</b>		5/7/1998				
<b>Received Issue Date:</b>		5/7/1998				
<b>Action:</b>		Technical Correspondence / Assistance / Other				
<b>Doc Link:</b>		https://geotracker.waterboards.ca.gov/view_documents?global_id=SLT2O363253&enforcement_id=6182687&temptable=ENFORCEMENT				
<b>Title Description Comment:</b>		Applications for Monitoring Wells and Injection Points				
<b>Action Type:</b>		Response Requested - Reports				
<b>Action Date:</b>		4/28/1998				
<b>Received Issue Date:</b>		4/28/1998				
<b>Action:</b>		Monitoring Report - Quarterly				
<b>Doc Link:</b>		https://geotracker.waterboards.ca.gov/view_documents_all?global_id=SLT2O363253&doc_id=5786059				
<b>Title Description Comment:</b>		Quarterly Groundwater Monitoring				
<b>Action Type:</b>		Response Requested - Workplans				
<b>Action Date:</b>		3/2/1998				
<b>Received Issue Date:</b>		3/2/1998				
<b>Action:</b>		Corrective Action Plan / Remedial Action Plan				
<b>Doc Link:</b>		https://geotracker.waterboards.ca.gov/view_documents_all?global_id=SLT2O363253&doc_id=5786050				
<b>Title Description Comment:</b>		Revised Corrective Action Plan				
<b>Action Type:</b>		Response Requested - Other				
<b>Action Date:</b>		1/26/1998				
<b>Received Issue Date:</b>		1/26/1998				
<b>Action:</b>		Other Report / Document				
<b>Doc Link:</b>		https://geotracker.waterboards.ca.gov/view_documents_all?global_id=SLT2O363253&doc_id=5786044				
<b>Title Description Comment:</b>		Review of Workplan and Remedial Technology Proposed				
<b>Action Type:</b>		Response Requested - Reports				
<b>Action Date:</b>		1/21/1998				

Map Key	Number of Records	Direction	Distance (mi/ft)	Elev/Diff (ft)	Site	DB
---------	-------------------	-----------	------------------	----------------	------	----

**Received Issue Date:** 1/21/1998  
**Action:** Monitoring Report - Quarterly  
**Doc Link:** [https://geotracker.waterboards.ca.gov/view\\_documents\\_all?global\\_id=SLT2O363253&doc\\_id=5786043](https://geotracker.waterboards.ca.gov/view_documents_all?global_id=SLT2O363253&doc_id=5786043)  
**Title Description Comment:**  
 Quarterly Groundwater Monitoring

**Action Type:** Response Requested - Other  
**Action Date:** 1/12/1998  
**Received Issue Date:** 1/12/1998  
**Action:** Correspondence  
**Doc Link:** [https://geotracker.waterboards.ca.gov/view\\_documents\\_all?global\\_id=SLT2O363253&doc\\_id=5789747](https://geotracker.waterboards.ca.gov/view_documents_all?global_id=SLT2O363253&doc_id=5789747)  
**Title Description Comment:**  
 Various Permit Related Correspondence from the 1990's

**Cleanup Program Sites from GeoTracker Search - Documents(as of Feb 24, 2020)**

**Document Type:** Site Documents  
**Document Date:** 10/5/2016  
**Submitted:**  
**Submitted By:** (REGULATOR)  
**Size:**  
**Title:** SITE INSPECTION AND MEETING W/RP REPRESENTATIVE AND CONSULTANT AT THE SITE TO DISCUSS THE STATUS OF THE POST-REMEDIAL ACTIVITIES AND THE NEXT STEPS TOWARD REGULATORY CLOSURE; A WALK THROUGH OF THE FACILITY TO IDENTIFY THE LOCATIONS OF WELL MW-1 AND INJECTION POINTS  
**Title Link:** [https://geotracker.waterboards.ca.gov/view\\_documents?global\\_id=SLT2O363253&enforcement\\_id=6300306](https://geotracker.waterboards.ca.gov/view_documents?global_id=SLT2O363253&enforcement_id=6300306)  
**Type:** MEETING

**Document Type:** Site Documents  
**Document Date:** 2/14/2014  
**Submitted:**  
**Submitted By:** CHERYL PROWELL (REGULATOR)  
**Size:**  
**Title:** GROUNDWATER REMEDIATION UPDATE AND MONITORING RESULTS - REGULATOR RESPONSE  
**Title Link:** [https://geotracker.waterboards.ca.gov/view\\_documents?global\\_id=SLT2O363253&document\\_id=5798486](https://geotracker.waterboards.ca.gov/view_documents?global_id=SLT2O363253&document_id=5798486)  
**Type:** REMEDIAL PROGRESS REPORT

**Document Type:** Site Documents  
**Document Date:** 6/12/2013  
**Submitted:**  
**Submitted By:** (REGULATOR)  
**Size:**  
**Title:** NOTICE OF CASE TRANSFER  
**Title Link:** [https://geotracker.waterboards.ca.gov/view\\_documents?global\\_id=SLT2O363253&enforcement\\_id=6164106](https://geotracker.waterboards.ca.gov/view_documents?global_id=SLT2O363253&enforcement_id=6164106)  
**Type:** REFERRAL TO REGIONAL BOARD

**Document Type:** Site Documents  
**Document Date:** 1/1/2000  
**Submitted:**  
**Submitted By:** (REGULATOR)  
**Size:**  
**Title:** 2000'S CORRESPONDENCE  
**Title Link:** [https://geotracker.waterboards.ca.gov/view\\_documents?global\\_id=SLT2O363253&document\\_id=5789746](https://geotracker.waterboards.ca.gov/view_documents?global_id=SLT2O363253&document_id=5789746)  
**Type:** CORRESPONDENCE

**Document Type:** Site Documents  
**Document Date:** 5/7/1998  
**Submitted:**  
**Submitted By:** (REGULATOR)  
**Size:**  
**Title:** APPLICATIONS FOR MONITORING WELLS AND INJECTION POINTS  
**Title Link:** [https://geotracker.waterboards.ca.gov/view\\_documents?global\\_id=SLT2O363253&enforcement\\_id=6182687](https://geotracker.waterboards.ca.gov/view_documents?global_id=SLT2O363253&enforcement_id=6182687)  
**Type:** TECHNICAL CORRESPONDENCE / ASSISTANCE / OTHER

**Document Type:** Site Documents  
**Document Date:** 9/11/1997  
**Submitted:**  
**Submitted By:** (REGULATOR)  
**Size:**  
**Title:** CORRECTIVE ACTION PLAN  
**Title Link:** [https://geotracker.waterboards.ca.gov/view\\_documents?global\\_id=SLT2O363253&document\\_id=5786069](https://geotracker.waterboards.ca.gov/view_documents?global_id=SLT2O363253&document_id=5786069)  
**Type:** CORRECTIVE ACTION PLAN / REMEDIAL ACTION PLAN

**Document Type:** Site Documents  
**Document Date:** 7/30/1997  
**Submitted:**  
**Submitted By:** (REGULATOR)

<b>Map Key</b>	<b>Number of Records</b>	<b>Direction</b>	<b>Distance (mi/ft)</b>	<b>Elev/Diff (ft)</b>	<b>Site</b>	<b>DB</b>
<b>Title:</b>					REQUEST FOR CORRECTIVE ACTION PLAN	
<b>Title Link:</b>					<a href="https://geotracker.waterboards.ca.gov/view_documents?global_id=SLT2O363253&amp;enforcement_id=6181160">https://geotracker.waterboards.ca.gov/view_documents?global_id=SLT2O363253&amp;enforcement_id=6181160</a>	
<b>Type:</b>					STAFF LETTER	
<b>Document Type:</b>	Site Documents				<b>Submitted:</b>	
<b>Document Date:</b>	3/20/1995				<b>Submitted By:</b>	DAVID TANOUYE (REGULATOR)
<b>Size:</b>						
<b>Title:</b>					SAMPLE ANALYTICAL DATA	
<b>Title Link:</b>					<a href="https://geotracker.waterboards.ca.gov/view_documents?global_id=SLT2O363253&amp;document_id=5942568">https://geotracker.waterboards.ca.gov/view_documents?global_id=SLT2O363253&amp;document_id=5942568</a>	
<b>Type:</b>					OTHER REPORT / DOCUMENT	
<b>Document Type:</b>	Site Documents				<b>Submitted:</b>	
<b>Document Date:</b>	7/6/1994				<b>Submitted By:</b>	(REGULATOR)
<b>Size:</b>						
<b>Title:</b>					WORKPLAN TO DELINEATE CHROMIUM IN GROUNDWATER	
<b>Title Link:</b>					<a href="https://geotracker.waterboards.ca.gov/view_documents?global_id=SLT2O363253&amp;document_id=5785991">https://geotracker.waterboards.ca.gov/view_documents?global_id=SLT2O363253&amp;document_id=5785991</a>	
<b>Type:</b>					OTHER WORKPLAN	
<b>Document Type:</b>	Site Documents				<b>Submitted:</b>	
<b>Document Date:</b>	8/30/1991				<b>Submitted By:</b>	(REGULATOR)
<b>Size:</b>						
<b>Title:</b>					PHASE I ESA	
<b>Title Link:</b>					<a href="https://geotracker.waterboards.ca.gov/view_documents?global_id=SLT2O363253&amp;document_id=5785993">https://geotracker.waterboards.ca.gov/view_documents?global_id=SLT2O363253&amp;document_id=5785993</a>	
<b>Type:</b>					OTHER REPORT / DOCUMENT	
<b>Document Type:</b>	Monitoring Reports				<b>Submitted:</b>	
<b>Document Date:</b>	2/1/2016				<b>Submitted By:</b>	AARON O'BRIEN (AUTH_RP)
<b>Size:</b>	1,339 KB					
<b>Title:</b>					GROUNDWATER MONITORING RESULTS	
<b>Title Link:</b>					<a href="https://geotracker.waterboards.ca.gov/esi/uploads/geo_report/9104734957/SLT2O363253.PDF">https://geotracker.waterboards.ca.gov/esi/uploads/geo_report/9104734957/SLT2O363253.PDF</a>	
<b>Type:</b>					MONITORING REPORT - ANNUALLY	
<b>Document Type:</b>	Monitoring Reports				<b>Submitted:</b>	
<b>Document Date:</b>	8/16/2004				<b>Submitted By:</b>	(REGULATOR)
<b>Size:</b>	13,571 KB					
<b>Title:</b>					JUNE 2004 GROUNDWATER MONITORING -	
<b>Title Link:</b>					<a href="https://geotracker.waterboards.ca.gov/regulators/deliverable_documents/3085996866/08%2D16%2D04%20June%2004%20GW%20Monitoring%2Epdf">https://geotracker.waterboards.ca.gov/regulators/deliverable_documents/3085996866/08%2D16%2D04%20June%2004%20GW%20Monitoring%2Epdf</a>	
<b>Type:</b>					MONITORING REPORT - QUARTERLY	
<b>Document Type:</b>	Monitoring Reports				<b>Submitted:</b>	
<b>Document Date:</b>	1/14/2000				<b>Submitted By:</b>	ASHA TURMAN (REGULATOR)
<b>Size:</b>	7,275 KB					
<b>Title:</b>					OCTOBER 1999 QUARTERLY GROUNDWATER ANALYSIS -	
<b>Title Link:</b>					<a href="https://geotracker.waterboards.ca.gov/regulators/deliverable_documents/5984038412/oct99gwm%2Epdf">https://geotracker.waterboards.ca.gov/regulators/deliverable_documents/5984038412/oct99gwm%2Epdf</a>	
<b>Type:</b>					MONITORING REPORT - QUARTERLY	
<b>Document Type:</b>	Monitoring Reports				<b>Submitted:</b>	
<b>Document Date:</b>	1/21/1998				<b>Submitted By:</b>	(REGULATOR)
<b>Size:</b>	3,523 KB					
<b>Title:</b>					QUARTERLY GROUNDWATER MONITORING -	
<b>Title Link:</b>					<a href="https://geotracker.waterboards.ca.gov/regulators/deliverable_documents/3624326944/01%2D21%2D98%20quarterly%20monitoring%2Epdf">https://geotracker.waterboards.ca.gov/regulators/deliverable_documents/3624326944/01%2D21%2D98%20quarterly%20monitoring%2Epdf</a>	
<b>Type:</b>					MONITORING REPORT - QUARTERLY	
<b>Document Type:</b>	Site Documents				<b>Submitted:</b>	
<b>Document Date:</b>	7/5/2018				<b>Submitted By:</b>	KATRINA KAISER (REGULATOR)
<b>Size:</b>						
<b>Title:</b>					ANNUAL ESTIMATE FOR SCP COST RECOVERY OVERSIGHT FOR ELECTRO-COATINGS OF CA	
<b>Title Link:</b>					<a href="https://geotracker.waterboards.ca.gov/view_documents?global_id=SLT2O363253&amp;enforcement_id=6364705">https://geotracker.waterboards.ca.gov/view_documents?global_id=SLT2O363253&amp;enforcement_id=6364705</a>	
<b>Type:</b>					ANNUAL ESTIMATION LETTER	
<b>Document Type:</b>	Site Documents				<b>Submitted:</b>	
<b>Document Date:</b>	7/19/2016				<b>Submitted By:</b>	HOLLUND RUDOLPH (REGULATOR)
<b>Size:</b>						
<b>Title:</b>					ANNUAL ESTIMATE FOR SCP COST RECOVERY OVERSIGHT FOR ELECTRO-COATINGS, INC., 893	
<b>Title Link:</b>					<a href="https://geotracker.waterboards.ca.gov/view_documents?global_id=SLT2O363253&amp;enforcement_id=6292715">https://geotracker.waterboards.ca.gov/view_documents?global_id=SLT2O363253&amp;enforcement_id=6292715</a>	
<b>Type:</b>					CARLETON STREET, BERKELEY, ALAMEDA COUNTY	
					ANNUAL ESTIMATION LETTER	



<b>Map Key</b>	<b>Number of Records</b>	<b>Direction</b>	<b>Distance (mi/ft)</b>	<b>Elev/Diff (ft)</b>	<b>Site</b>	<b>DB</b>
<b>Document Type:</b> <b>Document Date:</b> <b>Size:</b> <b>Title:</b> <b>Title Link:</b> <b>Type:</b>	Site Documents 3/9/2009				<b>Submitted:</b> <b>Submitted By:</b> (REGULATOR)	
			MISCELLANEOUS SITE FIGURES <a href="https://geotracker.waterboards.ca.gov/view_documents?global_id=SLT2O363253&amp;document_id=5789739">https://geotracker.waterboards.ca.gov/view_documents?global_id=SLT2O363253&amp;document_id=5789739</a> OTHER REPORT / DOCUMENT			
<b>Document Type:</b> <b>Document Date:</b> <b>Size:</b> <b>Title:</b> <b>Title Link:</b> <b>Type:</b>	Site Documents 4/29/2005				<b>Submitted:</b> <b>Submitted By:</b> (REGULATOR)	
			SITE CLOSURE REPORT <a href="https://geotracker.waterboards.ca.gov/view_documents?global_id=SLT2O363253&amp;document_id=5785990">https://geotracker.waterboards.ca.gov/view_documents?global_id=SLT2O363253&amp;document_id=5785990</a> OTHER REPORT / DOCUMENT			
<b>Document Type:</b> <b>Document Date:</b> <b>Size:</b> <b>Title:</b> <b>Title Link:</b> <b>Type:</b>	Site Documents 8/11/2000				<b>Submitted:</b> <b>Submitted By:</b> DAVID TANOUYE (REGULATOR)	
			REGULATORY STATUS <a href="https://geotracker.waterboards.ca.gov/view_documents?global_id=SLT2O363253&amp;enforcement_id=6334990">https://geotracker.waterboards.ca.gov/view_documents?global_id=SLT2O363253&amp;enforcement_id=6334990</a> TECHNICAL CORRESPONDENCE / ASSISTANCE / OTHER			
<b>Document Type:</b> <b>Document Date:</b> <b>Size:</b> <b>Title:</b> <b>Title Link:</b> <b>Type:</b>	Site Documents 10/2/1997				<b>Submitted:</b> <b>Submitted By:</b> (REGULATOR)	
			HEXAVALENT CHROMIUM DATA <a href="https://geotracker.waterboards.ca.gov/view_documents?global_id=SLT2O363253&amp;document_id=5789744">https://geotracker.waterboards.ca.gov/view_documents?global_id=SLT2O363253&amp;document_id=5789744</a> OTHER REPORT / DOCUMENT			
<b>Document Type:</b> <b>Document Date:</b> <b>Size:</b> <b>Title:</b> <b>Title Link:</b> <b>Type:</b>	Site Documents 12/5/1994				<b>Submitted:</b> <b>Submitted By:</b> (REGULATOR)	
			ASSESSMENT OF SOIL AND GROUNDWATER ADDENDUM <a href="https://geotracker.waterboards.ca.gov/view_documents?global_id=SLT2O363253&amp;document_id=5785996">https://geotracker.waterboards.ca.gov/view_documents?global_id=SLT2O363253&amp;document_id=5785996</a> OTHER REPORT / DOCUMENT			
<b>Document Type:</b> <b>Document Date:</b> <b>Size:</b> <b>Title:</b> <b>Title Link:</b> <b>Type:</b>	Site Documents 4/25/1994				<b>Submitted:</b> <b>Submitted By:</b> (REGULATOR)	
			INSPECTION OF CONCRETE FLOOR IN CHROME AND COPPER PLATING AREAS <a href="https://geotracker.waterboards.ca.gov/view_documents?global_id=SLT2O363253&amp;document_id=5786056">https://geotracker.waterboards.ca.gov/view_documents?global_id=SLT2O363253&amp;document_id=5786056</a> OTHER REPORT / DOCUMENT			
<b>Document Type:</b> <b>Document Date:</b> <b>Size:</b> <b>Title:</b> <b>Title Link:</b> <b>Type:</b>	Site Documents 1/1/1990				<b>Submitted:</b> <b>Submitted By:</b> (REGULATOR)	
			1990'S CORREPPONDENCE <a href="https://geotracker.waterboards.ca.gov/view_documents?global_id=SLT2O363253&amp;document_id=5789745">https://geotracker.waterboards.ca.gov/view_documents?global_id=SLT2O363253&amp;document_id=5789745</a> CORRESPONDENCE			
<b>Document Type:</b> <b>Document Date:</b> <b>Size:</b> <b>Title:</b> <b>Title Link:</b> <b>Type:</b>	Site Documents 10/28/1981				<b>Submitted:</b> <b>Submitted By:</b> (REGULATOR)	
			HAZARDOUS SPILL INCIDENT AT ELECTRO-COATINGS <a href="https://geotracker.waterboards.ca.gov/view_documents?global_id=SLT2O363253&amp;document_id=5789742">https://geotracker.waterboards.ca.gov/view_documents?global_id=SLT2O363253&amp;document_id=5789742</a> OTHER REPORT / DOCUMENT			
<b>Document Type:</b> <b>Document Date:</b> <b>Size:</b> <b>Title:</b> <b>Title Link:</b> <b>Type:</b>	Monitoring Reports 4/10/2020* 4,674 KB				<b>Submitted:</b> <b>Submitted By:</b> AARON O'BRIEN (AUTH_RP)	
			GROUNDWATER MONITORING RESULTS <a href="https://geotracker.waterboards.ca.gov/esi/uploads/geo_report/7611147403/SLT2O363253.PDF">https://geotracker.waterboards.ca.gov/esi/uploads/geo_report/7611147403/SLT2O363253.PDF</a> MONITORING REPORT - OTHER			
<b>Document Type:</b> <b>Document Date:</b> <b>Size:</b> <b>Title:</b> <b>Title Link:</b>	Monitoring Reports 2/14/2014 1,883 KB				<b>Submitted:</b> <b>Submitted By:</b> AARON O'BRIEN (AUTH_RP)	
			GROUNDWATER REMEDIATION UPDATE AND MONITORING RESULTS <a href="https://geotracker.waterboards.ca.gov/esi/uploads/geo_report/7929155468/SLT2O363253.PDF">https://geotracker.waterboards.ca.gov/esi/uploads/geo_report/7929155468/SLT2O363253.PDF</a>			

Map Key	Number of Records	Direction	Distance (mi/ft)	Elev/Diff (ft)	Site	DB
<b>Type:</b> MONITORING REPORT - ANNUALLY						
<b>Document Type:</b>	Monitoring Reports				<b>Submitted:</b>	
<b>Document Date:</b>	3/14/2003				<b>Submitted By:</b>	(REGULATOR)
<b>Size:</b>	13,644 KB					
<b>Title:</b>	GROUNDWATER MONITORING REPORT -					
<b>Title Link:</b>	<a href="https://geotracker.waterboards.ca.gov/regulators/deliverable_documents/1940337955/03%2D14%2D03%20Groundwater%20Monitoring%2Epdf">https://geotracker.waterboards.ca.gov/regulators/deliverable_documents/1940337955/03%2D14%2D03%20Groundwater%20Monitoring%2Epdf</a>					
<b>Type:</b> MONITORING REPORT - QUARTERLY						
<b>Document Type:</b>	Monitoring Reports				<b>Submitted:</b>	
<b>Document Date:</b>	2/26/2002				<b>Submitted By:</b>	(REGULATOR)
<b>Size:</b>	8,068 KB					
<b>Title:</b>	3RDQM01 -					
<b>Title Link:</b>	<a href="https://geotracker.waterboards.ca.gov/regulators/deliverable_documents/7385024845/02%2D26%2D02%203rdQM01%2Epdf">https://geotracker.waterboards.ca.gov/regulators/deliverable_documents/7385024845/02%2D26%2D02%203rdQM01%2Epdf</a>					
<b>Type:</b> MONITORING REPORT - QUARTERLY						
<b>Document Type:</b>	Monitoring Reports				<b>Submitted:</b>	
<b>Document Date:</b>	8/16/2000				<b>Submitted By:</b>	(REGULATOR)
<b>Size:</b>	8,531 KB					
<b>Title:</b>	QUARTERLY GROUNDWATER MONITORING -					
<b>Title Link:</b>	<a href="https://geotracker.waterboards.ca.gov/regulators/deliverable_documents/1587736368/08%2D16%2D00%20Quarterly%20Monitoring%2Epdf">https://geotracker.waterboards.ca.gov/regulators/deliverable_documents/1587736368/08%2D16%2D00%20Quarterly%20Monitoring%2Epdf</a>					
<b>Type:</b> MONITORING REPORT - QUARTERLY						
<b>Document Type:</b>	Monitoring Reports				<b>Submitted:</b>	
<b>Document Date:</b>	7/18/1997				<b>Submitted By:</b>	(REGULATOR)
<b>Size:</b>	6,054 KB					
<b>Title:</b>	GROUNDWATER SAMPLING RESULTS -					
<b>Title Link:</b>	<a href="https://geotracker.waterboards.ca.gov/regulators/deliverable_documents/5938969254/07%2D18%2D97%20GW%20Sampling%20Results%2Epdf">https://geotracker.waterboards.ca.gov/regulators/deliverable_documents/5938969254/07%2D18%2D97%20GW%20Sampling%20Results%2Epdf</a>					
<b>Type:</b> MONITORING REPORT - QUARTERLY						
<b>Document Type:</b>	Monitoring Reports				<b>Submitted:</b>	
<b>Document Date:</b>	10/5/1995				<b>Submitted By:</b>	(REGULATOR)
<b>Size:</b>	5,366 KB					
<b>Title:</b>	GROUNDWATER SAMPLING -					
<b>Title Link:</b>	<a href="https://geotracker.waterboards.ca.gov/regulators/deliverable_documents/1486897110/10%2D05%2D95%20GW%20Sampling%2Epdf">https://geotracker.waterboards.ca.gov/regulators/deliverable_documents/1486897110/10%2D05%2D95%20GW%20Sampling%2Epdf</a>					
<b>Type:</b> MONITORING REPORT - QUARTERLY						
<b>Document Type:</b>	Monitoring Reports				<b>Submitted:</b>	
<b>Document Date:</b>	2/15/2011				<b>Submitted By:</b>	(REGULATOR)
<b>Size:</b>	6,735 KB					
<b>Title:</b>	GROUNDWATER MONITORING REPORT -					
<b>Title Link:</b>	<a href="https://geotracker.waterboards.ca.gov/regulators/deliverable_documents/1527526676/02%2D15%2D11%20Groundwater%20Monitoring%2Epdf">https://geotracker.waterboards.ca.gov/regulators/deliverable_documents/1527526676/02%2D15%2D11%20Groundwater%20Monitoring%2Epdf</a>					
<b>Type:</b> MONITORING REPORT - OTHER						
<b>Document Type:</b>	Monitoring Reports				<b>Submitted:</b>	
<b>Document Date:</b>	9/26/2003				<b>Submitted By:</b>	(REGULATOR)
<b>Size:</b>	10,724 KB					
<b>Title:</b>	JUNE 2003 GROUNDWATER MONITORING -					
<b>Title Link:</b>	<a href="https://geotracker.waterboards.ca.gov/regulators/deliverable_documents/5026829361/09%2D26%2D03%20June%2003%20GW%20Monitoring%2Epdf">https://geotracker.waterboards.ca.gov/regulators/deliverable_documents/5026829361/09%2D26%2D03%20June%2003%20GW%20Monitoring%2Epdf</a>					
<b>Type:</b> MONITORING REPORT - QUARTERLY						
<b>Document Type:</b>	Monitoring Reports				<b>Submitted:</b>	
<b>Document Date:</b>	3/8/2000				<b>Submitted By:</b>	(REGULATOR)
<b>Size:</b>	6,477 KB					
<b>Title:</b>	QUARTERLY GROUNDWATER MONITORING -					
<b>Title Link:</b>	<a href="https://geotracker.waterboards.ca.gov/regulators/deliverable_documents/1868652164/03%2D08%2D00%20Quarterly%20Monitoring%2Epdf">https://geotracker.waterboards.ca.gov/regulators/deliverable_documents/1868652164/03%2D08%2D00%20Quarterly%20Monitoring%2Epdf</a>					
<b>Type:</b> MONITORING REPORT - QUARTERLY						
<b>Document Type:</b>	Monitoring Reports				<b>Submitted:</b>	
<b>Document Date:</b>	1/17/1996				<b>Submitted By:</b>	(REGULATOR)
<b>Size:</b>	6,305 KB					

<b>Map Key</b>	<b>Number of Records</b>	<b>Direction</b>	<b>Distance (mi/ft)</b>	<b>Elev/Diff (ft)</b>	<b>Site</b>	<b>DB</b>
<b>Title:</b>					QUARTERLY GROUNDWATER MONITORING -	
<b>Title Link:</b>					<a href="https://geotracker.waterboards.ca.gov/regulators/deliverable_documents/7961591958/01%2D17%2D96%20Quarterly%20Monitoring%2Epdf">https://geotracker.waterboards.ca.gov/regulators/deliverable_documents/7961591958/01%2D17%2D96%20Quarterly%20Monitoring%2Epdf</a>	
<b>Type:</b>					MONITORING REPORT - QUARTERLY	
<b>Document Type:</b>	Site Documents				<b>Submitted:</b>	
<b>Document Date:</b>	2/27/2020				<b>Submitted By:</b>	REBECA GRINER (REGULATOR)
<b>Size:</b>						
<b>Title:</b>					TEMPLATES FOR CHROME PLATER UPLOADS	
<b>Title Link:</b>					<a href="https://geotracker.waterboards.ca.gov/view_documents?global_id=SLT2O363253&amp;enforcement_id=6428562">https://geotracker.waterboards.ca.gov/view_documents?global_id=SLT2O363253&amp;enforcement_id=6428562</a>	
<b>Type:</b>					TECHNICAL CORRESPONDENCE / ASSISTANCE / OTHER	
<b>Document Type:</b>	Site Documents				<b>Submitted:</b>	
<b>Document Date:</b>	9/5/2017				<b>Submitted By:</b>	JOHN SEAL (REGULATOR)
<b>Size:</b>						
<b>Title:</b>					ANNUAL ESTIMATE FOR SCP COST RECOVERY OVERSIGHT FOR ELECTRO-COATINGS OF CA, 893 CARLETON STREET, BERKELEY, ALAMEDA COUNTY	
<b>Title Link:</b>					<a href="https://geotracker.waterboards.ca.gov/view_documents?global_id=SLT2O363253&amp;enforcement_id=6335717">https://geotracker.waterboards.ca.gov/view_documents?global_id=SLT2O363253&amp;enforcement_id=6335717</a>	
<b>Type:</b>					ANNUAL ESTIMATION LETTER	
<b>Document Type:</b>	Site Documents				<b>Submitted:</b>	
<b>Document Date:</b>	1/1/2010				<b>Submitted By:</b>	(REGULATOR)
<b>Size:</b>						
<b>Title:</b>					SITE PHOTOGRAPHS	
<b>Title Link:</b>					<a href="https://geotracker.waterboards.ca.gov/view_documents?global_id=SLT2O363253&amp;document_id=5785988">https://geotracker.waterboards.ca.gov/view_documents?global_id=SLT2O363253&amp;document_id=5785988</a>	
<b>Type:</b>					OTHER REPORT / DOCUMENT	
<b>Document Type:</b>	Site Documents				<b>Submitted:</b>	
<b>Document Date:</b>	4/2/2020				<b>Submitted By:</b>	REBECA GRINER (REGULATOR)
<b>Size:</b>						
<b>Title:</b>					EXTENSION LETTER	
<b>Title Link:</b>					<a href="https://geotracker.waterboards.ca.gov/view_documents?global_id=SLT2O363253&amp;enforcement_id=6432207">https://geotracker.waterboards.ca.gov/view_documents?global_id=SLT2O363253&amp;enforcement_id=6432207</a>	
<b>Type:</b>					TECHNICAL CORRESPONDENCE / ASSISTANCE / OTHER	
<b>Document Type:</b>	Site Documents				<b>Submitted:</b>	
<b>Document Date:</b>	2/20/1995				<b>Submitted By:</b>	(REGULATOR)
<b>Size:</b>						
<b>Title:</b>					WORKPLAN TO DESCRIBE BEHAVOIR OF HEXAVALENT CHROMIUM PLUME	
<b>Title Link:</b>					<a href="https://geotracker.waterboards.ca.gov/view_documents?global_id=SLT2O363253&amp;document_id=5786049">https://geotracker.waterboards.ca.gov/view_documents?global_id=SLT2O363253&amp;document_id=5786049</a>	
<b>Type:</b>					OTHER REPORT / DOCUMENT	
<b>Document Type:</b>	Monitoring Reports				<b>Submitted:</b>	
<b>Document Date:</b>	10/18/2001				<b>Submitted By:</b>	(REGULATOR)
<b>Size:</b>	7,449 KB					
<b>Title:</b>					2NDQM01 -	
<b>Title Link:</b>					<a href="https://geotracker.waterboards.ca.gov/regulators/deliverable_documents/4520261466/10%2D18%2D01%202ndQM01%2Epdf">https://geotracker.waterboards.ca.gov/regulators/deliverable_documents/4520261466/10%2D18%2D01%202ndQM01%2Epdf</a>	
<b>Type:</b>					MONITORING REPORT - QUARTERLY	
<b>Document Type:</b>	Monitoring Reports				<b>Submitted:</b>	
<b>Document Date:</b>	4/28/1998				<b>Submitted By:</b>	(REGULATOR)
<b>Size:</b>	4,608 KB					
<b>Title:</b>					QUARTERLY GROUNDWATER MONITORING -	
<b>Title Link:</b>					<a href="https://geotracker.waterboards.ca.gov/regulators/deliverable_documents/8754530191/04%2D28%2D98%20Quarterly%20Monitoring%2Epdf">https://geotracker.waterboards.ca.gov/regulators/deliverable_documents/8754530191/04%2D28%2D98%20Quarterly%20Monitoring%2Epdf</a>	
<b>Type:</b>					MONITORING REPORT - QUARTERLY	
<b>Document Type:</b>	Site Documents				<b>Submitted:</b>	
<b>Document Date:</b>	11/20/2008				<b>Submitted By:</b>	(REGULATOR)
<b>Size:</b>						
<b>Title:</b>					REVISIONS TO WORKPLAN	
<b>Title Link:</b>					<a href="https://geotracker.waterboards.ca.gov/view_documents?global_id=SLT2O363253&amp;document_id=5789743">https://geotracker.waterboards.ca.gov/view_documents?global_id=SLT2O363253&amp;document_id=5789743</a>	
<b>Type:</b>					OTHER WORKPLAN	
<b>Document Type:</b>	Site Documents				<b>Submitted:</b>	
<b>Document Date:</b>	7/12/2001				<b>Submitted By:</b>	(REGULATOR)
<b>Size:</b>						
<b>Title:</b>					LETTER RESPONSE TO REQUEST FOR WORK PLAN - REGULATOR RESPONSE	
<b>Title Link:</b>					<a href="https://geotracker.waterboards.ca.gov/view_documents?global_id=SLT2O363253&amp;document_id=5699033">https://geotracker.waterboards.ca.gov/view_documents?global_id=SLT2O363253&amp;document_id=5699033</a>	

Map Key	Number of Records	Direction	Distance (mi/ft)	Elev/Diff (ft)	Site	DB
<b>Type:</b>		CORRESPONDENCE				
<b>Document Type:</b>	Site Documents				<b>Submitted:</b>	
<b>Document Date:</b>	1/12/1998				<b>Submitted By:</b>	(REGULATOR)
<b>Size:</b>						
<b>Title:</b>	VARIOUS PERMIT RELATED CORRESPONDENCE FROM THE 1990'S					
<b>Title Link:</b>	<a href="https://geotracker.waterboards.ca.gov/view_documents?global_id=SLT2O363253&amp;document_id=5789747">https://geotracker.waterboards.ca.gov/view_documents?global_id=SLT2O363253&amp;document_id=5789747</a>					
<b>Type:</b>	CORRESPONDENCE					
<b>Document Type:</b>	Site Documents				<b>Submitted:</b>	
<b>Document Date:</b>	11/12/1997				<b>Submitted By:</b>	(REGULATOR)
<b>Size:</b>						
<b>Title:</b>	CORRECTIVE ACTION WORKPLAN					
<b>Title Link:</b>	<a href="https://geotracker.waterboards.ca.gov/view_documents?global_id=SLT2O363253&amp;document_id=5786082">https://geotracker.waterboards.ca.gov/view_documents?global_id=SLT2O363253&amp;document_id=5786082</a>					
<b>Type:</b>	CORRECTIVE ACTION PLAN / REMEDIAL ACTION PLAN					
<b>Document Type:</b>	Site Documents				<b>Submitted:</b>	
<b>Document Date:</b>	1/11/1995				<b>Submitted By:</b>	(REGULATOR)
<b>Size:</b>						
<b>Title:</b>	RESPONSE TO LETTER					
<b>Title Link:</b>	<a href="https://geotracker.waterboards.ca.gov/view_documents?global_id=SLT2O363253&amp;document_id=5786038">https://geotracker.waterboards.ca.gov/view_documents?global_id=SLT2O363253&amp;document_id=5786038</a>					
<b>Type:</b>	CORRESPONDENCE					
<b>Document Type:</b>	Site Documents				<b>Submitted:</b>	
<b>Document Date:</b>	12/15/1994				<b>Submitted By:</b>	BONNIE LAM (REGULATOR)
<b>Size:</b>						
<b>Title:</b>	ELECTRO COATINGS - DEPOSIT CHECK AND ADDRESS CHANGE - DECEMBER 13, 1994					
<b>Title Link:</b>	<a href="https://geotracker.waterboards.ca.gov/view_documents?global_id=SLT2O363253&amp;document_id=5865888">https://geotracker.waterboards.ca.gov/view_documents?global_id=SLT2O363253&amp;document_id=5865888</a>					
<b>Type:</b>	CORRESPONDENCE					
<b>Document Type:</b>	Site Documents				<b>Submitted:</b>	
<b>Document Date:</b>	6/21/1994				<b>Submitted By:</b>	(REGULATOR)
<b>Size:</b>						
<b>Title:</b>	CORRESPONDENCE					
<b>Title Link:</b>	<a href="https://geotracker.waterboards.ca.gov/view_documents?global_id=SLT2O363253&amp;document_id=5786060">https://geotracker.waterboards.ca.gov/view_documents?global_id=SLT2O363253&amp;document_id=5786060</a>					
<b>Type:</b>	CORRESPONDENCE					
<b>Document Type:</b>	Monitoring Reports				<b>Submitted:</b>	
<b>Document Date:</b>	3/5/2015				<b>Submitted By:</b>	AARON O'BRIEN (AUTH_RP)
<b>Size:</b>	713 KB					
<b>Title:</b>	GROUNDWATER MONITORING RESULTS					
<b>Title Link:</b>	<a href="https://geotracker.waterboards.ca.gov/esi/uploads/geo_report/9380312085/SLT2O363253.PDF">https://geotracker.waterboards.ca.gov/esi/uploads/geo_report/9380312085/SLT2O363253.PDF</a>					
<b>Type:</b>	MONITORING REPORT - ANNUALLY					
<b>Document Type:</b>	Monitoring Reports				<b>Submitted:</b>	
<b>Document Date:</b>	4/6/2009				<b>Submitted By:</b>	(REGULATOR)
<b>Size:</b>	464 KB					
<b>Title:</b>	WELL DESTRUCTION AND GROUNDWATER MONITORING STATUS - EXCERPTED PORTIONS FROM REPORT - REGULATOR RESPONSE					
<b>Title Link:</b>	<a href="https://geotracker.waterboards.ca.gov/regulators/deliverable_documents/3805463492/ECI%20Status%20and%20well%20closure%20request%2Epdf">https://geotracker.waterboards.ca.gov/regulators/deliverable_documents/3805463492/ECI%20Status%20and%20well%20closure%20request%2Epdf</a>					
<b>Type:</b>	MONITORING REPORT - OTHER					
<b>Document Type:</b>	Monitoring Reports				<b>Submitted:</b>	
<b>Document Date:</b>	9/26/2003				<b>Submitted By:</b>	(REGULATOR)
<b>Size:</b>	620 KB					
<b>Title:</b>	GW MONITORING AND WELL INSTALLATION - MONITORING AND OW-6 INSTALLATION - REGULATOR RESPONSE					
<b>Title Link:</b>	<a href="https://geotracker.waterboards.ca.gov/regulators/deliverable_documents/4752347648/ECI%20Jun%202003%20gwm%5FMW6%2Epdf">https://geotracker.waterboards.ca.gov/regulators/deliverable_documents/4752347648/ECI%20Jun%202003%20gwm%5FMW6%2Epdf</a>					
<b>Type:</b>	MONITORING REPORT - OTHER					
<b>Document Type:</b>	Monitoring Reports				<b>Submitted:</b>	
<b>Document Date:</b>	3/8/2002				<b>Submitted By:</b>	(REGULATOR)
<b>Size:</b>	1,963 KB					
<b>Title:</b>	3RDQM01 -					
<b>Title Link:</b>	<a href="https://geotracker.waterboards.ca.gov/regulators/deliverable_documents/7316831827/03%2D08%2D02%20Oct%201st%20GW%20Monitoring%2Epdf">https://geotracker.waterboards.ca.gov/regulators/deliverable_documents/7316831827/03%2D08%2D02%20Oct%201st%20GW%20Monitoring%2Epdf</a>					
<b>Type:</b>	MONITORING REPORT - QUARTERLY					

<b>Map Key</b>	<b>Number of Records</b>	<b>Direction</b>	<b>Distance (mi/ft)</b>	<b>Elev/Diff (ft)</b>	<b>Site</b>	<b>DB</b>
<b>Document Type:</b>	Monitoring Reports				<b>Submitted:</b>	
<b>Document Date:</b>	9/27/1999				<b>Submitted By:</b>	(REGULATOR)
<b>Size:</b>	7,502 KB					
<b>Title:</b>	QUARTERLY GROUNDWATER MONITORING -					
<b>Title Link:</b>	<a href="https://geotracker.waterboards.ca.gov/regulators/deliverable_documents/8270815789/09%2D27%2D99%20Quarterly%20Monitoring%2Epdf">https://geotracker.waterboards.ca.gov/regulators/deliverable_documents/8270815789/09%2D27%2D99%20Quarterly%20Monitoring%2Epdf</a>					
<b>Type:</b>	MONITORING REPORT - QUARTERLY					
<b>Document Type:</b>	Monitoring Reports				<b>Submitted:</b>	
<b>Document Date:</b>	9/21/1999				<b>Submitted By:</b>	ASHA TURMAN (REGULATOR)
<b>Size:</b>	6,791 KB					
<b>Title:</b>	QUARTERLY MONITORING REPORT, MAY 1999 -					
<b>Title Link:</b>	<a href="https://geotracker.waterboards.ca.gov/regulators/deliverable_documents/2028822958/gwsamay1999%2Epdf">https://geotracker.waterboards.ca.gov/regulators/deliverable_documents/2028822958/gwsamay1999%2Epdf</a>					
<b>Type:</b>	MONITORING REPORT - QUARTERLY					
<b>Document Type:</b>	Monitoring Reports				<b>Submitted:</b>	
<b>Document Date:</b>	4/2/1996				<b>Submitted By:</b>	(REGULATOR)
<b>Size:</b>	5,260 KB					
<b>Title:</b>	QUARTERLY GROUNDWATER MONITORING -					
<b>Title Link:</b>	<a href="https://geotracker.waterboards.ca.gov/regulators/deliverable_documents/7640202164/04%2D02%2D96%20Quarterly%20Monitoring%2Epdf">https://geotracker.waterboards.ca.gov/regulators/deliverable_documents/7640202164/04%2D02%2D96%20Quarterly%20Monitoring%2Epdf</a>					
<b>Type:</b>	MONITORING REPORT - QUARTERLY					
<b>Document Type:</b>	Site Documents				<b>Submitted:</b>	
<b>Document Date:</b>	4/9/2009				<b>Submitted By:</b>	(REGULATOR)
<b>Size:</b>						
<b>Title:</b>	SAMPLE RESULTS AND CORRESPONDENCE					
<b>Title Link:</b>	<a href="https://geotracker.waterboards.ca.gov/view_documents?global_id=SLT2O363253&amp;document_id=5788022">https://geotracker.waterboards.ca.gov/view_documents?global_id=SLT2O363253&amp;document_id=5788022</a>					
<b>Type:</b>	OTHER REPORT / DOCUMENT					
<b>Document Type:</b>	Site Documents				<b>Submitted:</b>	
<b>Document Date:</b>	4/6/2009				<b>Submitted By:</b>	(REGULATOR)
<b>Size:</b>						
<b>Title:</b>	REQUEST FOR WELL ABANDONMENT AND STATUS OF GROUNDWATER REMEDIATION					
<b>Title Link:</b>	<a href="https://geotracker.waterboards.ca.gov/view_documents?global_id=SLT2O363253&amp;document_id=5788021">https://geotracker.waterboards.ca.gov/view_documents?global_id=SLT2O363253&amp;document_id=5788021</a>					
<b>Type:</b>	OTHER REPORT / DOCUMENT					
<b>Document Type:</b>	Site Documents				<b>Submitted:</b>	
<b>Document Date:</b>	1/1/2000				<b>Submitted By:</b>	(REGULATOR)
<b>Size:</b>						
<b>Title:</b>	UST RELATED DOCUMENTS					
<b>Title Link:</b>	<a href="https://geotracker.waterboards.ca.gov/view_documents?global_id=SLT2O363253&amp;document_id=5785998">https://geotracker.waterboards.ca.gov/view_documents?global_id=SLT2O363253&amp;document_id=5785998</a>					
<b>Type:</b>	OTHER REPORT / DOCUMENT					
<b>Document Type:</b>	Site Documents				<b>Submitted:</b>	
<b>Document Date:</b>	1/12/1999				<b>Submitted By:</b>	(REGULATOR)
<b>Size:</b>						
<b>Title:</b>	QUARTERLY GROUNDWATER SAMPLING					
<b>Title Link:</b>	<a href="https://geotracker.waterboards.ca.gov/view_documents?global_id=SLT2O363253&amp;document_id=5786039">https://geotracker.waterboards.ca.gov/view_documents?global_id=SLT2O363253&amp;document_id=5786039</a>					
<b>Type:</b>	OTHER REPORT / DOCUMENT					
<b>Document Type:</b>	Site Documents				<b>Submitted:</b>	
<b>Document Date:</b>	9/3/1996				<b>Submitted By:</b>	DAVID TANOUYE (REGULATOR)
<b>Size:</b>						
<b>Title:</b>	APPROVAL OF WORKPLAN FOR RISK ASSESSMENT					
<b>Title Link:</b>	<a href="https://geotracker.waterboards.ca.gov/view_documents?global_id=SLT2O363253&amp;enforcement_id=6335491">https://geotracker.waterboards.ca.gov/view_documents?global_id=SLT2O363253&amp;enforcement_id=6335491</a>					
<b>Type:</b>	STAFF LETTER					
<b>Document Type:</b>	Site Documents				<b>Submitted:</b>	
<b>Document Date:</b>	8/16/1993				<b>Submitted By:</b>	(REGULATOR)
<b>Size:</b>						
<b>Title:</b>	WORKPLAN TO INITIALLY ASSESS SOIL AND GROUNDWATER					
<b>Title Link:</b>	<a href="https://geotracker.waterboards.ca.gov/view_documents?global_id=SLT2O363253&amp;document_id=5785992">https://geotracker.waterboards.ca.gov/view_documents?global_id=SLT2O363253&amp;document_id=5785992</a>					
<b>Type:</b>	OTHER WORKPLAN					
<b>Document Type:</b>	Monitoring Reports				<b>Submitted:</b>	
<b>Document Date:</b>	8/31/2007				<b>Submitted By:</b>	(REGULATOR)
<b>Size:</b>	9,345 KB					

<b>Map Key</b>	<b>Number of Records</b>	<b>Direction</b>	<b>Distance (mi/ft)</b>	<b>Elev/Diff (ft)</b>	<b>Site</b>	<b>DB</b>
<b>Title:</b>					GROUNDWATER MONITORING -	
<b>Title Link:</b>					<a href="https://geotracker.waterboards.ca.gov/regulators/deliverable_documents/9975248575/08%2D31%2D07%20Groundwater%20Monitoring%2Epdf">https://geotracker.waterboards.ca.gov/regulators/deliverable_documents/9975248575/08%2D31%2D07%20Groundwater%20Monitoring%2Epdf</a>	
<b>Type:</b>					MONITORING REPORT - QUARTERLY	
<b>Document Type:</b>	Monitoring Reports				<b>Submitted:</b>	
<b>Document Date:</b>	8/30/2007				<b>Submitted By:</b>	(REGULATOR)
<b>Size:</b>	330 KB					
<b>Title:</b>					GW MONITORING AND PROPOSED REMEDIAL ACTIVITY - GW MONITORING - REGULATOR RESPONSE	
<b>Title Link:</b>					<a href="https://geotracker.waterboards.ca.gov/regulators/deliverable_documents/3675824820/EC1%20Aug%202007%2Epdf">https://geotracker.waterboards.ca.gov/regulators/deliverable_documents/3675824820/EC1%20Aug%202007%2Epdf</a>	
<b>Type:</b>					MONITORING REPORT - OTHER	
<b>Document Type:</b>	Monitoring Reports				<b>Submitted:</b>	
<b>Document Date:</b>	2/2/2001				<b>Submitted By:</b>	(REGULATOR)
<b>Size:</b>	7,720 KB					
<b>Title:</b>					QUARTERLY GROUNDWATER MONITORING -	
<b>Title Link:</b>					<a href="https://geotracker.waterboards.ca.gov/regulators/deliverable_documents/1229444742/02%2D02%2D01%20Quarterly%20Monitoring%2Epdf">https://geotracker.waterboards.ca.gov/regulators/deliverable_documents/1229444742/02%2D02%2D01%20Quarterly%20Monitoring%2Epdf</a>	
<b>Type:</b>					MONITORING REPORT - QUARTERLY	
<b>Document Type:</b>	Monitoring Reports				<b>Submitted:</b>	
<b>Document Date:</b>	11/14/2000				<b>Submitted By:</b>	(REGULATOR)
<b>Size:</b>	8,648 KB					
<b>Title:</b>					QUARTERLY GROUNDWATER MONITORING -	
<b>Title Link:</b>					<a href="https://geotracker.waterboards.ca.gov/regulators/deliverable_documents/2073881387/11%2D14%2D00%20Quarterly%20Monitoring%2Epdf">https://geotracker.waterboards.ca.gov/regulators/deliverable_documents/2073881387/11%2D14%2D00%20Quarterly%20Monitoring%2Epdf</a>	
<b>Type:</b>					MONITORING REPORT - QUARTERLY	
<b>Document Type:</b>	Monitoring Reports				<b>Submitted:</b>	
<b>Document Date:</b>	10/5/1998				<b>Submitted By:</b>	(REGULATOR)
<b>Size:</b>	6,298 KB					
<b>Title:</b>					QUARTERLY GROUNDWATER MONITORING -	
<b>Title Link:</b>					<a href="https://geotracker.waterboards.ca.gov/regulators/deliverable_documents/7366210758/10%2D05%2D98%20Quarterly%20Monitoring%2Epdf">https://geotracker.waterboards.ca.gov/regulators/deliverable_documents/7366210758/10%2D05%2D98%20Quarterly%20Monitoring%2Epdf</a>	
<b>Type:</b>					MONITORING REPORT - QUARTERLY	
<b>Document Type:</b>	Monitoring Reports				<b>Submitted:</b>	
<b>Document Date:</b>	1/16/1997				<b>Submitted By:</b>	(REGULATOR)
<b>Size:</b>	5,467 KB					
<b>Title:</b>					QUARTERLY GOUNDWATER MONITORING RESULTS -	
<b>Title Link:</b>					<a href="https://geotracker.waterboards.ca.gov/regulators/deliverable_documents/5956312417/01%2D16%2D97%20Quarterly%20Monitoring%20Results%2Epdf">https://geotracker.waterboards.ca.gov/regulators/deliverable_documents/5956312417/01%2D16%2D97%20Quarterly%20Monitoring%20Results%2Epdf</a>	
<b>Type:</b>					MONITORING REPORT - QUARTERLY	
<b>Document Type:</b>	Monitoring Reports				<b>Submitted:</b>	
<b>Document Date:</b>	7/13/1996				<b>Submitted By:</b>	(REGULATOR)
<b>Size:</b>	4,381 KB					
<b>Title:</b>					QUARTERLY GROUNDWATER MONITORING -	
<b>Title Link:</b>					<a href="https://geotracker.waterboards.ca.gov/regulators/deliverable_documents/6090992569/07%2D13%2D96%20Quarterly%20Monitoring%2Epdf">https://geotracker.waterboards.ca.gov/regulators/deliverable_documents/6090992569/07%2D13%2D96%20Quarterly%20Monitoring%2Epdf</a>	
<b>Type:</b>					MONITORING REPORT - QUARTERLY	
<b>Document Type:</b>	Site Documents				<b>Submitted:</b>	
<b>Document Date:</b>	1/24/2020				<b>Submitted By:</b>	ERICA KALVE (REGULATOR)
<b>Size:</b>						
<b>Title:</b>					QUESTIONNAIRE RESPONSE	
<b>Title Link:</b>					<a href="https://geotracker.waterboards.ca.gov/view_documents?global_id=SLT2O363253&amp;document_id=6017039">https://geotracker.waterboards.ca.gov/view_documents?global_id=SLT2O363253&amp;document_id=6017039</a>	
<b>Type:</b>					QUESTIONNAIRE RESPONSE	
<b>Document Type:</b>	Site Documents				<b>Submitted:</b>	
<b>Document Date:</b>	5/29/2009				<b>Submitted By:</b>	(REGULATOR)
<b>Size:</b>						
<b>Title:</b>					RESPONSE TO COMMENTS	
<b>Title Link:</b>					<a href="https://geotracker.waterboards.ca.gov/view_documents?global_id=SLT2O363253&amp;document_id=5788045">https://geotracker.waterboards.ca.gov/view_documents?global_id=SLT2O363253&amp;document_id=5788045</a>	
<b>Type:</b>					OTHER REPORT / DOCUMENT	
<b>Document Type:</b>	Site Documents				<b>Submitted:</b>	
<b>Document Date:</b>	4/13/2009				<b>Submitted By:</b>	(REGULATOR)

<b>Map Key</b>	<b>Number of Records</b>	<b>Direction</b>	<b>Distance (mi/ft)</b>	<b>Elev/Diff (ft)</b>	<b>Site</b>	<b>DB</b>
<b>Size:</b>						
<b>Title:</b>					INSPECTION FORM	
<b>Title Link:</b>					<a href="https://geotracker.waterboards.ca.gov/view_documents?global_id=SLT2O363253&amp;enforcement_id=6182684">https://geotracker.waterboards.ca.gov/view_documents?global_id=SLT2O363253&amp;enforcement_id=6182684</a>	
<b>Type:</b>					SITE VISIT / INSPECTION / SAMPLING	
<b>Document Type:</b>	Site Documents				<b>Submitted:</b>	
<b>Document Date:</b>	6/29/1995				<b>Submitted By:</b>	(REGULATOR)
<b>Size:</b>						
<b>Title:</b>					SOIL AND GROUNDWATER INVESTIGATION	
<b>Title Link:</b>					<a href="https://geotracker.waterboards.ca.gov/view_documents?global_id=SLT2O363253&amp;document_id=5786063">https://geotracker.waterboards.ca.gov/view_documents?global_id=SLT2O363253&amp;document_id=5786063</a>	
<b>Type:</b>					OTHER REPORT / DOCUMENT	
<b>Document Type:</b>	Site Documents				<b>Submitted:</b>	
<b>Document Date:</b>	7/11/1991				<b>Submitted By:</b>	BONNIE LAM (REGULATOR)
<b>Size:</b>						
<b>Title:</b>					ELECTRO COATINGS - REQUEST FOR TIME EXTENSION TO COMPLETE SITE ASSESSMENT - JULY 11, 1991	
<b>Title Link:</b>					<a href="https://geotracker.waterboards.ca.gov/view_documents?global_id=SLT2O363253&amp;document_id=5865887">https://geotracker.waterboards.ca.gov/view_documents?global_id=SLT2O363253&amp;document_id=5865887</a>	
<b>Type:</b>					CORRESPONDENCE	
<b>Document Type:</b>	Monitoring Reports				<b>Submitted:</b>	
<b>Document Date:</b>	8/16/2004				<b>Submitted By:</b>	(REGULATOR)
<b>Size:</b>	546 KB					
<b>Title:</b>					GW MONITORING AND INJECTION POINT INSTALLATION - MONITORING AND IN-SITU REMEDIATION DETAILS, 2004 - REGULATOR RESPONSE	
<b>Title Link:</b>					<a href="https://geotracker.waterboards.ca.gov/regulators/deliverable_documents/7199355900/ECI%20June%202004%20gwm%2Epdf">https://geotracker.waterboards.ca.gov/regulators/deliverable_documents/7199355900/ECI%20June%202004%20gwm%2Epdf</a>	
<b>Type:</b>					MONITORING REPORT - OTHER	
<b>Document Type:</b>	Monitoring Reports				<b>Submitted:</b>	
<b>Document Date:</b>	2/17/2004				<b>Submitted By:</b>	(REGULATOR)
<b>Size:</b>	13,885 KB					
<b>Title:</b>					4THQM03 -	
<b>Title Link:</b>					<a href="https://geotracker.waterboards.ca.gov/regulators/deliverable_documents/4842945694/02%2D17%2D04%20Dec%2003%20GW%20Monitoring%2Epdf">https://geotracker.waterboards.ca.gov/regulators/deliverable_documents/4842945694/02%2D17%2D04%20Dec%2003%20GW%20Monitoring%2Epdf</a>	
<b>Type:</b>					MONITORING REPORT - QUARTERLY	
<b>Document Type:</b>	Monitoring Reports				<b>Submitted:</b>	
<b>Document Date:</b>	9/12/1997				<b>Submitted By:</b>	(REGULATOR)
<b>Size:</b>	6,463 KB					
<b>Title:</b>					QUARTERLY GROUNDWATER MONITORING -	
<b>Title Link:</b>					<a href="https://geotracker.waterboards.ca.gov/regulators/deliverable_documents/1477598428/09%2D12%2D97%20Quarterly%20Monitoring%20Results%2Epdf">https://geotracker.waterboards.ca.gov/regulators/deliverable_documents/1477598428/09%2D12%2D97%20Quarterly%20Monitoring%20Results%2Epdf</a>	
<b>Type:</b>					MONITORING REPORT - QUARTERLY	
<b>Document Type:</b>	Monitoring Reports				<b>Submitted:</b>	
<b>Document Date:</b>	11/21/1997				<b>Submitted By:</b>	(REGULATOR)
<b>Size:</b>	5,477 KB					
<b>Title:</b>					GROUNDWATER MONITORING REPORT -	
<b>Title Link:</b>					<a href="https://geotracker.waterboards.ca.gov/regulators/deliverable_documents/2602401554/11%2D21%2D97%20GW%20Sampling%2Epdf">https://geotracker.waterboards.ca.gov/regulators/deliverable_documents/2602401554/11%2D21%2D97%20GW%20Sampling%2Epdf</a>	
<b>Type:</b>					MONITORING REPORT - QUARTERLY	
<b>Document Type:</b>	Monitoring Reports				<b>Submitted:</b>	
<b>Document Date:</b>	10/15/1996				<b>Submitted By:</b>	(REGULATOR)
<b>Size:</b>	3,374 KB					
<b>Title:</b>					QUARTERLY GROUNDWATER MONITORING -	
<b>Title Link:</b>					<a href="https://geotracker.waterboards.ca.gov/regulators/deliverable_documents/6548965275/10%2D15%2D96%20Quarterly%20Monitoring%2Epdf">https://geotracker.waterboards.ca.gov/regulators/deliverable_documents/6548965275/10%2D15%2D96%20Quarterly%20Monitoring%2Epdf</a>	
<b>Type:</b>					MONITORING REPORT - QUARTERLY	
<b>Document Type:</b>	Site Documents				<b>Submitted:</b>	
<b>Document Date:</b>	5/5/2005				<b>Submitted By:</b>	ASHA TURMAN (REGULATOR)
<b>Size:</b>						
<b>Title:</b>					DECEMBER 2004 GROUNDWATER MONITORING AND CLOSURE REPORT	
<b>Title Link:</b>					<a href="https://geotracker.waterboards.ca.gov/view_documents?global_id=SLT2O363253&amp;document_id=5900738">https://geotracker.waterboards.ca.gov/view_documents?global_id=SLT2O363253&amp;document_id=5900738</a>	
<b>Type:</b>					REQUEST FOR CLOSURE	
<b>Document Type:</b>	Site Documents				<b>Submitted:</b>	

<b>Map Key</b>	<b>Number of Records</b>	<b>Direction</b>	<b>Distance (mi/ft)</b>	<b>Elev/Diff (ft)</b>	<b>Site</b>	<b>DB</b>
<b>Document Date:</b> <b>Size:</b> <b>Title:</b> <b>Title Link:</b> <b>Type:</b>	4/15/2004				<b>Submitted By:</b> (REGULATOR)	
					INJECTION WELL CONSTRUCTION PERMIT <a href="https://geotracker.waterboards.ca.gov/view_documents?global_id=SLT2O363253&amp;document_id=5788027">https://geotracker.waterboards.ca.gov/view_documents?global_id=SLT2O363253&amp;document_id=5788027</a> OTHER REPORT / DOCUMENT	
<b>Document Type:</b> <b>Document Date:</b> <b>Size:</b> <b>Title:</b> <b>Title Link:</b> <b>Type:</b>	Site Documents 9/7/2000				<b>Submitted:</b> <b>Submitted By:</b> DAVID TANOUYE (REGULATOR)	
					NO FURTHER ACTION FOR 1401 PARK AVENUE PARCEL <a href="https://geotracker.waterboards.ca.gov/view_documents?global_id=SLT2O363253&amp;enforcement_id=6334986">https://geotracker.waterboards.ca.gov/view_documents?global_id=SLT2O363253&amp;enforcement_id=6334986</a> CLOSURE/NO FURTHER ACTION LETTER	
<b>Document Type:</b> <b>Document Date:</b> <b>Size:</b> <b>Title:</b> <b>Title Link:</b> <b>Type:</b>	Site Documents 8/22/2000				<b>Submitted:</b> <b>Submitted By:</b> DAVID TANOUYE (REGULATOR)	
					RECISSION OF CLEANUP AND ABATEMENT ORDER 77-011 <a href="https://geotracker.waterboards.ca.gov/view_documents?global_id=SLT2O363253&amp;enforcement_id=6334988">https://geotracker.waterboards.ca.gov/view_documents?global_id=SLT2O363253&amp;enforcement_id=6334988</a> RECISSION OF ENFORCEMENT ACTION	
<b>Document Type:</b> <b>Document Date:</b> <b>Size:</b> <b>Title:</b> <b>Title Link:</b> <b>Type:</b>	Site Documents 1/1/2000				<b>Submitted:</b> <b>Submitted By:</b> (REGULATOR)	
					TECHNICAL CORRESPONDENCE (VARIOUS DOCUMENTS) - 12/1994 CITY OF BERKELEY LETTER TO DISCHARGER W/REQUIREMENT FOR WORK PLANS FOR:CHROMIUM 6 CONTAMINATION DELINEATION IN SOIL AND GW, FEASIBILITY STUDY FOR CORRECTIVE ACTIONS TO REMOVE CHROMIUM FROM SOIL AND GW, RISK ASSESSMENT, AND EVALUATION OF THE FACILITY STORM WATER POLLUTION PREVENTION PLAN. <a href="https://geotracker.waterboards.ca.gov/view_documents?global_id=SLT2O363253&amp;document_id=5786000">https://geotracker.waterboards.ca.gov/view_documents?global_id=SLT2O363253&amp;document_id=5786000</a> CORRESPONDENCE	
<b>Document Type:</b> <b>Document Date:</b> <b>Size:</b> <b>Title:</b> <b>Title Link:</b> <b>Type:</b>	Site Documents 1/1/2000				<b>Submitted:</b> <b>Submitted By:</b> (REGULATOR)	
					WELL COMPLETION REPORTS <a href="https://geotracker.waterboards.ca.gov/view_documents?global_id=SLT2O363253&amp;document_id=5785986">https://geotracker.waterboards.ca.gov/view_documents?global_id=SLT2O363253&amp;document_id=5785986</a> OTHER REPORT / DOCUMENT	
<b>Document Type:</b> <b>Document Date:</b> <b>Size:</b> <b>Title:</b> <b>Title Link:</b> <b>Type:</b>	Site Documents 3/2/1998				<b>Submitted:</b> <b>Submitted By:</b> (REGULATOR)	
					REVISED CORRECTIVE ACTION PLAN <a href="https://geotracker.waterboards.ca.gov/view_documents?global_id=SLT2O363253&amp;document_id=5786050">https://geotracker.waterboards.ca.gov/view_documents?global_id=SLT2O363253&amp;document_id=5786050</a> CORRECTIVE ACTION PLAN / REMEDIAL ACTION PLAN	
<b>Document Type:</b> <b>Document Date:</b> <b>Size:</b> <b>Title:</b> <b>Title Link:</b> <b>Type:</b>	Site Documents 1/26/1998				<b>Submitted:</b> <b>Submitted By:</b> (REGULATOR)	
					REVIEW OF WORKPLAN AND REMEDIAL TECHNOLOGY PROPOSED <a href="https://geotracker.waterboards.ca.gov/view_documents?global_id=SLT2O363253&amp;document_id=5786044">https://geotracker.waterboards.ca.gov/view_documents?global_id=SLT2O363253&amp;document_id=5786044</a> OTHER REPORT / DOCUMENT	
<b>Document Type:</b> <b>Document Date:</b> <b>Size:</b> <b>Title:</b> <b>Title Link:</b> <b>Type:</b>	Site Documents 5/7/1995				<b>Submitted:</b> <b>Submitted By:</b> DAVID TANOUYE (REGULATOR)	
					TANK INTEGRITY AND LEAK DETECTION EVALUATION <a href="https://geotracker.waterboards.ca.gov/view_documents?global_id=SLT2O363253&amp;document_id=5942567">https://geotracker.waterboards.ca.gov/view_documents?global_id=SLT2O363253&amp;document_id=5942567</a> OTHER REPORT / DOCUMENT	
<b>Document Type:</b> <b>Document Date:</b> <b>Size:</b> <b>Title:</b> <b>Title Link:</b> <b>Type:</b>	Site Documents 11/7/1994				<b>Submitted:</b> <b>Submitted By:</b> BONNIE LAM (REGULATOR)	
					EMERGENCY AND TOXICS MANAGEMENT - CITY OF BERKELEY - PROOF OF SERVICE <a href="https://geotracker.waterboards.ca.gov/view_documents?global_id=SLT2O363253&amp;document_id=5865886">https://geotracker.waterboards.ca.gov/view_documents?global_id=SLT2O363253&amp;document_id=5865886</a> OTHER REPORT / DOCUMENT	
<b>Document Type:</b> <b>Document Date:</b> <b>Size:</b>	Site Documents 10/4/1994				<b>Submitted:</b> <b>Submitted By:</b> (REGULATOR)	



<b>Map Key</b>	<b>Number of Records</b>	<b>Direction</b>	<b>Distance (mi/ft)</b>	<b>Elev/Diff (ft)</b>	<b>Site</b>	<b>DB</b>
<b>Title:</b>					ASSESSMENT OF SOIL AND GROUNDWATER	
<b>Title Link:</b>					<a href="https://geotracker.waterboards.ca.gov/view_documents?global_id=SLT2O363253&amp;document_id=5785995">https://geotracker.waterboards.ca.gov/view_documents?global_id=SLT2O363253&amp;document_id=5785995</a>	
<b>Type:</b>					OTHER REPORT / DOCUMENT	
<b>Document Type:</b>	Site Documents				<b>Submitted:</b>	
<b>Document Date:</b>	4/11/1990				<b>Submitted By:</b>	BONNIE LAM (REGULATOR)
<b>Size:</b>						
<b>Title:</b>					NOTICE OF HEARING UPON APPLICATIONS FOR COMPENSATION - APRIL 11, 1990	
<b>Title Link:</b>					<a href="https://geotracker.waterboards.ca.gov/view_documents?global_id=SLT2O363253&amp;document_id=5865885">https://geotracker.waterboards.ca.gov/view_documents?global_id=SLT2O363253&amp;document_id=5865885</a>	
<b>Type:</b>					OTHER REPORT / DOCUMENT	
<b>Document Type:</b>	Site Documents				<b>Submitted:</b>	
<b>Document Date:</b>	10/28/1981				<b>Submitted By:</b>	(REGULATOR)
<b>Size:</b>						
<b>Title:</b>					HAZARDOUS SPILL INCIDENTS AT ELECTRO-COATINGS	
<b>Title Link:</b>					<a href="https://geotracker.waterboards.ca.gov/view_documents?global_id=SLT2O363253&amp;document_id=5788696">https://geotracker.waterboards.ca.gov/view_documents?global_id=SLT2O363253&amp;document_id=5788696</a>	
<b>Type:</b>					OTHER REPORT / DOCUMENT	
<b>Document Type:</b>	Monitoring Reports				<b>Submitted:</b>	
<b>Document Date:</b>	4/4/2018*				<b>Submitted By:</b>	AARON O'BRIEN (AUTH_RP)
<b>Size:</b>	2,843 KB					
<b>Title:</b>					GROUNDWATER MONITORING RESULTS	
<b>Title Link:</b>					<a href="https://geotracker.waterboards.ca.gov/esi/uploads/geo_report/4755670905/SLT2O363253.PDF">https://geotracker.waterboards.ca.gov/esi/uploads/geo_report/4755670905/SLT2O363253.PDF</a>	
<b>Type:</b>					MONITORING REPORT - OTHER	
<b>Document Type:</b>	Monitoring Reports				<b>Submitted:</b>	
<b>Document Date:</b>	10/18/2012				<b>Submitted By:</b>	AARON O'BRIEN (AUTH_RP)
<b>Size:</b>	5,469 KB					
<b>Title:</b>					GROUNDWATER MONITORING RESULTS AND PROPOSAL FOR ADDITIONAL REMEDIATION INJECTIONS	
<b>Title Link:</b>					<a href="https://geotracker.waterboards.ca.gov/esi/uploads/geo_report/8872312426/SLT2O363253.PDF">https://geotracker.waterboards.ca.gov/esi/uploads/geo_report/8872312426/SLT2O363253.PDF</a>	
<b>Type:</b>					MONITORING REPORT - ANNUALLY	
<b>Document Type:</b>	Monitoring Reports				<b>Submitted:</b>	
<b>Document Date:</b>	2/15/2011				<b>Submitted By:</b>	AARON O'BRIEN (AUTH_RP)
<b>Size:</b>	1,268 KB					
<b>Title:</b>					GROUNDWATER MONITORING RESULTS	
<b>Title Link:</b>					<a href="https://geotracker.waterboards.ca.gov/esi/uploads/geo_report/6502301812/SLT2O363253.PDF">https://geotracker.waterboards.ca.gov/esi/uploads/geo_report/6502301812/SLT2O363253.PDF</a>	
<b>Type:</b>					MONITORING REPORT - OTHER	
<b>Document Type:</b>	Monitoring Reports				<b>Submitted:</b>	
<b>Document Date:</b>	7/31/2002				<b>Submitted By:</b>	(REGULATOR)
<b>Size:</b>	10,197 KB					
<b>Title:</b>					2NDQM02 -	
<b>Title Link:</b>					<a href="https://geotracker.waterboards.ca.gov/regulators/deliverable_documents/7344297647/07%2D31%2D02%202ndQM02%2Epdf">https://geotracker.waterboards.ca.gov/regulators/deliverable_documents/7344297647/07%2D31%2D02%202ndQM02%2Epdf</a>	
<b>Type:</b>					MONITORING REPORT - QUARTERLY	
<b>Document Type:</b>	Monitoring Reports				<b>Submitted:</b>	
<b>Document Date:</b>	3/8/1999				<b>Submitted By:</b>	(REGULATOR)
<b>Size:</b>	4,699 KB					
<b>Title:</b>					QUARTERLY GROUNDWATER MONITORING -	
<b>Title Link:</b>					<a href="https://geotracker.waterboards.ca.gov/regulators/deliverable_documents/3939222574/03%2D08%2D99%20Quarterly%20Monitoring%2Epdf">https://geotracker.waterboards.ca.gov/regulators/deliverable_documents/3939222574/03%2D08%2D99%20Quarterly%20Monitoring%2Epdf</a>	
<b>Type:</b>					MONITORING REPORT - QUARTERLY	
<b>Document Type:</b>	Site Documents				<b>Submitted:</b>	
<b>Document Date:</b>					<b>Submitted By:</b>	TOM MAGNEY (REGULATOR)
<b>Size:</b>						
<b>Title:</b>					EMAIL RE: PLANNED GW SAMPLING OCTOBER 2017 AND SUBSEQUENT SUBMITTAL OF DATA 1ST QUARTER 2018	
<b>Title Link:</b>					<a href="https://geotracker.waterboards.ca.gov/view_documents?global_id=SLT2O363253&amp;document_id=5942873">https://geotracker.waterboards.ca.gov/view_documents?global_id=SLT2O363253&amp;document_id=5942873</a>	
<b>Type:</b>					EMAIL CORRESPONDENCE	
<b>Document Type:</b>	Site Documents				<b>Submitted:</b>	
<b>Document Date:</b>	10/25/2019				<b>Submitted By:</b>	ADMINISTRATOR (REGULATOR), AMANDA MAGEE (REGULATOR)
<b>Size:</b>						
<b>Title:</b>					WATER CODE SECTIONS 13267 AND 13383 ORDER FOR THE DETERMINATION OF THE PRESENCE OF PER- AND POLYFLUOROALKYL SUBSTANCES, ORDER WQ 2019-0045-DWQ	

<b>Map Key</b>	<b>Number of Records</b>	<b>Direction</b>	<b>Distance (mi/ft)</b>	<b>Elev/Diff (ft)</b>	<b>Site</b>	<b>DB</b>
<b>Title Link:</b> <b>Type:</b>					https://geotracker.waterboards.ca.gov/view_documents?global_id=SLT2O363253&enforcement_id=6418888 PFAS ORDER	
<b>Document Type:</b> <b>Document Date:</b> <b>Size:</b> <b>Title:</b> <b>Title Link:</b> <b>Type:</b>	Site Documents 7/29/2019				<b>Submitted:</b> <b>Submitted By:</b> ERICA KALVE (REGULATOR)	
<b>Document Type:</b> <b>Document Date:</b> <b>Size:</b> <b>Title:</b> <b>Title Link:</b> <b>Type:</b>	Site Documents 2/17/2016				<b>Submitted:</b> <b>Submitted By:</b> (REGULATOR)	
<b>Document Type:</b> <b>Document Date:</b> <b>Size:</b> <b>Title:</b> <b>Title Link:</b> <b>Type:</b>	Site Documents 10/1/2002				<b>Submitted:</b> <b>Submitted By:</b> (REGULATOR)	
<b>Document Type:</b> <b>Document Date:</b> <b>Size:</b> <b>Title:</b> <b>Title Link:</b> <b>Type:</b>	Site Documents 5/25/2001				<b>Submitted:</b> <b>Submitted By:</b> (REGULATOR)	
<b>Document Type:</b> <b>Document Date:</b> <b>Size:</b> <b>Title:</b> <b>Title Link:</b> <b>Type:</b>	Site Documents 3/28/2001				<b>Submitted:</b> <b>Submitted By:</b> (REGULATOR)	
<b>Document Type:</b> <b>Document Date:</b> <b>Size:</b> <b>Title:</b> <b>Title Link:</b> <b>Type:</b>	Site Documents 12/23/1995				<b>Submitted:</b> <b>Submitted By:</b> (REGULATOR)	
<b>Document Type:</b> <b>Document Date:</b> <b>Size:</b> <b>Title:</b> <b>Title Link:</b> <b>Type:</b>	Site Documents 4/28/1995				<b>Submitted:</b> <b>Submitted By:</b> (REGULATOR)	
<b>Document Type:</b> <b>Document Date:</b> <b>Size:</b> <b>Title:</b> <b>Title Link:</b> <b>Type:</b>	Site Documents 2/7/1995				<b>Submitted:</b> <b>Submitted By:</b> (REGULATOR)	
<b>Document Type:</b> <b>Document Date:</b> <b>Size:</b> <b>Title:</b> <b>Title Link:</b> <b>Type:</b>	Site Documents 5/15/1990				<b>Submitted:</b> <b>Submitted By:</b> (REGULATOR)	
<b>Document Type:</b>	Monitoring Reports				<b>Submitted:</b>	

Map Key	Number of Records	Direction	Distance (mi/ft)	Elev/Diff (ft)	Site	DB
---------	-------------------	-----------	------------------	----------------	------	----

**Document Date:** 6/17/2011 **Submitted By:** AARON O'BRIEN (AUTH\_RP)  
**Size:** 2,927 KB  
**Title:** GROUNDWATER MONITORING RESULTS  
**Title Link:** https://geotracker.waterboards.ca.gov/esi/uploads/geo\_report/5215302824/SLT2O363253.PDF  
**Type:** MONITORING REPORT - OTHER

**Cleanup Program Sites from GeoTracker Search - Cleanup Action Report(as of Feb 24, 2020)**

**Status:** Open - Verification Monitoring  
**Date:** 7/2/2013

**Status:** Open - Site Assessment  
**Date:** 3/8/2001

**Status:** Open - Case Begin Date  
**Date:** 3/8/2001

<a href="#">13</a>	18 of 18	E	0.01 / 56.84	38.21 / 6	ELECTRO-COATINGS OF CALIFORNIA INC 893 CARLETON ST BERKELEY CA 94710	TRIS
--------------------	----------	---	--------------	-----------	--	------

<b>TRI FD:</b> 9471WLCTRC893CA <b>FRS ID:</b> 110000886499 <b>Facility Name:</b> ELECTRO-COATINGS OF CALIFORNIA INC <b>Street Address:</b> 893 CARLETON ST <b>City:</b> BERKELEY <b>County:</b> ALAMEDA <b>State:</b> CA <b>Zip:</b> 94710 <b>Latitude:</b> 37.85687 <b>Longitude:</b> -122.2933 <b>BIA:</b> <b>Tribe:</b> <b>Record Source(s):</b> TRI Federal Download / TRI Mapserver	<b>Pgm Sys ID (Map):</b> 9471WLCTRC893CA <b>Registry ID (Map):</b> 110000886499 <b>Primary Name (Map):</b> ELECTRO-COATINGS OF CALIFORNIA INC <b>Location Addr (Map):</b> 893 CARLETON STREET <b>City Name (Map):</b> BERKELEY <b>County Name (Map):</b> ALAMEDA <b>State Code (Map):</b> CA <b>Postal Code (Map):</b> 94710-2696 <b>Latitude83 (Map):</b> 37.85687 <b>Longitude83 (Map):</b> -122.2933 <b>FIPS Code (Map):</b> 06001
--	---

**MapServer Details**

<b>Interest Type:</b> TRI REPORTER <b>Active Status:</b> ***UNCHANGED*** <b>Pgm Sys Acnm:</b> TRIS <b>Pgm Report:</b> no data yet <b>Public Ind:</b> Y <b>Fac URL:</b> http://oaspub.epa.gov/enviro/fac_gateway.main?p_regid=110000886499	<b>HUC8 Code:</b> 18050002 <b>Accuracy Value:</b> 30 <b>Collect Mth Desc:</b> ADDRESS MATCHING-HOUSE NUMBER <b>Ref Point Desc:</b> CENTER OF A FACILITY OR STATION
--	---

**2009 Details**

**TRI FD:** 9471WLCTRC893CA  
**Sic 2:**  
**8.7 Treatment Off Site:** 0  
**Sic 3:**  
**Sic 4:**  
**Sic 5:**  
**Sic 6:**  
**Primary NAICS:** 332813  
**Naics 2:**  
**Naics 3:**  
**Naics 4:**  
**Naics 5:**  
**Year:** 2009  
**Naics 6:**  
**Doc Ctrl No:** 1309207977125  
**Chemical:** LEAD COMPOUNDS  
**Elemental Metal Included:** NO  
**Cas No Compound ID:** N420

Map Key	Number of Records	Direction	Distance (mi/ft)	Elev/Diff (ft)	Site	DB
<b>SRS ID:</b>			650002			
<b>Clean Air Act Chemical:</b>			YES			
<b>Classification:</b>			PBT			
<b>Metal:</b>			YES			
<b>Metal Category:</b>			1			
<b>Parent Co Name:</b>			NA			
<b>Carcinogen:</b>			NO			
<b>Form Type:</b>			R			
<b>Unit of Measure:</b>			Pounds			
<b>5.1 Fugitive Air:</b>			0			
<b>5.2 Stack Air:</b>			0			
<b>5.3 Water:</b>			0			
<b>5.4 Underground:</b>			0			
<b>5.4.1 Underground CL I:</b>			0			
<b>5.4.2 Underground C II-V:</b>			0			
<b>5.5.1 Landfills:</b>			0			
<b>Parent Co Db No:</b>						
<b>5.5.1a RCRA C Landfill:</b>			0			
<b>5.5.1b Other Landfills:</b>			0			
<b>5.5.2 Land Treatment:</b>			0			
<b>5.5.3 Surface Impndmnt:</b>			0			
<b>5.5.3a RCRA Surface IM:</b>			0			
<b>5.5.3b Other Surface I:</b>			0			
<b>5.5.4 Other Disposal:</b>			0			
<b>On Site Release Total:</b>			0			
<b>6.1 POTW TRNS RLSE:</b>			0			
<b>6.1 POTW TRNS TRT:</b>			0			
<b>Standard Parent Co Name:</b>			NA			
<b>POTW Total Transfers:</b>			0			
<b>6.2 M10:</b>			0			
<b>6.2 M41:</b>			0			
<b>6.2 M62:</b>			0			
<b>6.2 M40 Metal:</b>			0			
<b>6.2 M61 Metal:</b>			0			
<b>6.2 M71:</b>			0			
<b>6.2 M81:</b>			0			
<b>6.2 M82:</b>			0			
<b>6.2 M72:</b>			0			
<b>Federal Facility:</b>			NO			
<b>6.2 M63:</b>			0			
<b>6.2 M66:</b>			392			
<b>6.2 M67:</b>			0			
<b>6.2 M64:</b>			0			
<b>6.2 M65:</b>			0			
<b>6.2 M73:</b>			0			
<b>6.2 M79:</b>			0			
<b>6.2 M90:</b>			0			
<b>6.2 M94:</b>			0			
<b>6.2 M99:</b>			0			
<b>Industry Sector Code:</b>			332			
<b>Off Site Release Total:</b>			392			
<b>6.2 M20:</b>			0			
<b>6.2 M24:</b>			0			
<b>6.2 M26:</b>			0			
<b>6.2 M28:</b>			0			
<b>6.2 M93:</b>			0			
<b>Off Site Recycled Total:</b>			0			
<b>6.2 M56:</b>			0			
<b>6.2 M92:</b>			0			
<b>Off Site Energy Recovery :</b>			0			
<b>Industry Sector:</b>			Fabricated Metals			
<b>6.2 M40 Non Metal:</b>			0			
<b>6.2 M50:</b>			0			
<b>6.2 M54:</b>			0			
<b>6.2 M61 Non Metal:</b>			0			
<b>6.2 M69:</b>			0			
<b>6.2 M95:</b>			0			
<b>Off Site Treated Total:</b>			0			
<b>6.2 Unclassified:</b>			0			

Map Key	Number of Records	Direction	Distance (mi/ft)	Elev/Diff (ft)	Site	DB
6.2 Total Transfer:			392			
Total Releases:			392			
Primary SIC:						
8.1 Releases:			0			
8.1a On Site Contained:			0			
8.1b On Site Other :			0			
8.1c Off Site Contain:			0			
8.1d Off Site Other R:			392			
8.2 Energy Recover On:			0			
8.3 Energy Recover Of:			0			
8.4 Recycling On Site:			0			
8.5 Recycling Off Sit:			0			
8.6 Treatment On Site:			0			
Production Wste (8.1- 8.7):						

392

8.9 Production Ratio:

Prod Ratio Or Activity:

8.8 One Time Release:

2010 Details

TRI FD: 9471WLCTRC893CA

Sic 2:

8.7 Treatment Off Site: 0

Sic 3:

Sic 4:

Sic 5:

Sic 6:

Primary NAICS: 332813

Naics 2:

Naics 3:

Naics 4:

Naics 5:

Year: 2010

Naics 6:

Doc Ctrl No: 1310208420087

Chemical: LEAD

Elemental Metal Included: NO

Cas No Compound ID: 007439921

SRS ID: 149583

Clean Air Act Chemical: YES

Classification: PBT

Metal: YES

Metal Category: 1

Parent Co Name: NA

Carcinogen: YES

Form Type: R

Unit of Measure: Pounds

5.1 Fugitive Air: 0

5.2 Stack Air: 0

5.3 Water: 0

5.4 Underground: 0

5.4.1 Underground CL I: 0

5.4.2 Underground C II-V: 0

5.5.1 Landfills: 0

Parent Co Db No:

5.5.1a RCRA C Landfill: 0

5.5.1b Other Landfills: 0

5.5.2 Land Treatment: 0

5.5.3 Surface Impndmnt: 0

5.5.3a RCRA Surface IM: 0

5.5.3b Other Surface I: 0

5.5.4 Other Disposal: 0

Map Key	Number of Records	Direction	Distance (mi/ft)	Elev/Diff (ft)	Site	DB
<b>On Site Release Total:</b>	0					
6.1 POTW TRNS RLSE:	0					
6.1 POTW TRNS TRT:	0					
Standard Parent Co Name:	NA					
POTW Total Transfers:	0					
6.2 M10:	0					
6.2 M41:	0					
6.2 M62:	0					
6.2 M40 Metal:	0					
6.2 M61 Metal:	0					
6.2 M71:	0					
6.2 M81:	0					
6.2 M82:	0					
6.2 M72:	0					
Federal Facility:	NO					
6.2 M63:	0					
6.2 M66:	.47					
6.2 M67:	0					
6.2 M64:	0					
6.2 M65:	0					
6.2 M73:	0					
6.2 M79:	0					
6.2 M90:	0					
6.2 M94:	0					
6.2 M99:	0					
Industry Sector Code:	332					
Off Site Release Total:	.47					
6.2 M20:	0					
6.2 M24:	0					
6.2 M26:	0					
6.2 M28:	0					
6.2 M93:	0					
Off Site Recycled Total:	0					
6.2 M56:	0					
6.2 M92:	0					
Off Site Energy Recovery :	0					
Industry Sector:	Fabricated Metals					
6.2 M40 Non Metal:	0					
6.2 M50:	0					
6.2 M54:	0					
6.2 M61 Non Metal:	0					
6.2 M69:	0					
6.2 M95:	0					
Off Site Treated Total:	0					
6.2 Unclassified:	0					
6.2 Total Transfer:	.47					
Total Releases:	.47					
Primary SIC:						
8.1 Releases:	0					
8.1a On Site Contained:	0					
8.1b On Site Other :	0					
8.1c Off Site Contain:	0					
8.1d Off Site Other R:	.47					
8.2 Energy Recover On:	0					
8.3 Energy Recover Of:	0					
8.4 Recycling On Site:	0					
8.5 Recycling Off Sit:	0					
8.6 Treatment On Site:	0					
Production Wste (8.1- 8.7):						
	.47					
8.9 Production Ratio:						
	1					
Prod Ratio Or Activity:						
8.8 One Time Release:						

Map Key	Number of Records	Direction	Distance (mi/ft)	Elev/Diff (ft)	Site	DB
---------	-------------------	-----------	------------------	----------------	------	----

**2011 Details**

TRI FD:	9471WLCTRC893CA					
Sic 2:						
8.7 Treatment Off Site:	0					
Sic 3:						
Sic 4:						
Sic 5:						
Sic 6:						
Primary NAICS:	332813					
Naics 2:						
Naics 3:						
Naics 4:						
Naics 5:						
Year:	2011					
Naics 6:						
Doc Ctrl No:	1311209363718					
Chemical:	LEAD					
Elemental Metal Included:	NO					
Cas No Compound ID:	007439921					
SRS ID:	149583					
Clean Air Act Chemical:	YES					
Classification:	PBT					
Metal:	YES					
Metal Category:	1					
Parent Co Name:	NA					
Carcinogen:	YES					
Form Type:	R					
Unit of Measure:	Pounds					
5.1 Fugitive Air:	0					
5.2 Stack Air:	0					
5.3 Water:	0					
5.4 Underground:	0					
5.4.1 Underground CL I:	0					
5.4.2 Underground C II-V:	0					
5.5.1 Landfills:	0					
Parent Co Db No:						
5.5.1a RCRA C Landfill:	0					
5.5.1b Other Landfills:	0					
5.5.2 Land Treatment:	0					
5.5.3 Surface Impndmnt:	0					
5.5.3a RCRA Surface IM:	0					
5.5.3b Other Surface I:	0					
5.5.4 Other Disposal:	0					
On Site Release Total:	0					
6.1 POTW TRNS RLSE:	0					
6.1 POTW TRNS TRT:	0					
Standard Parent Co Name:	NA					
POTW Total Transfers:	0					
6.2 M10:	0					
6.2 M41:	0					
6.2 M62:	0					
6.2 M40 Metal:	0					
6.2 M61 Metal:	0					
6.2 M71:	0					
6.2 M81:	0					
6.2 M82:	0					
6.2 M72:	0					
Federal Facility:	NO					
6.2 M63:	0					
6.2 M66:	.26					
6.2 M67:	0					
6.2 M64:	0					
6.2 M65:	0					
6.2 M73:	0					
6.2 M79:	0					
6.2 M90:	0					

Map Key	Number of Records	Direction	Distance (mi/ft)	Elev/Diff (ft)	Site	DB
6.2 M94:			0			
6.2 M99:			0			
Industry Sector Code:			332			
Off Site Release Total:			.26			
6.2 M20:			0			
6.2 M24:			0			
6.2 M26:			0			
6.2 M28:			0			
6.2 M93:			0			
Off Site Recycled Total:			0			
6.2 M56:			0			
6.2 M92:			0			
Off Site Energy Recovery :			0			
Industry Sector:			Fabricated Metals			
6.2 M40 Non Metal:			0			
6.2 M50:			0			
6.2 M54:			0			
6.2 M61 Non Metal:			0			
6.2 M69:			0			
6.2 M95:			0			
Off Site Treated Total:			0			
6.2 Unclassified:			0			
6.2 Total Transfer:			.26			
Total Releases:			.26			
Primary SIC:						
8.1 Releases:			0			
8.1a On Site Contained:			0			
8.1b On Site Other :			0			
8.1c Off Site Contain:			0			
8.1d Off Site Other R:			.26			
8.2 Energy Recover On:			0			
8.3 Energy Recover Of:			0			
8.4 Recycling On Site:			0			
8.5 Recycling Off Sit:			0			
8.6 Treatment On Site:			0			
Production Wste (8.1- 8.7):						
			.26			
8.9 Production Ratio:						
			.85			
Prod Ratio Or Activity:						
8.8 One Time Release:						
<u>2012 Details</u>						
TRI FD:			9471WLCTRC893CA			
Sic 2:						
8.7 Treatment Off Site:			0			
Sic 3:						
Sic 4:						
Sic 5:						
Sic 6:						
Primary NAICS:			332813			
Naics 2:			331112			
Naics 3:						
Naics 4:						
Naics 5:						
Year:			2012			
Naics 6:						
Doc Ctrl No:			1312210021960			
Chemical:			LEAD COMPOUNDS			
Elemental Metal Included:			NO			
Cas No Compound ID:			N420			
SRS ID:			650002			



Map Key	Number of Records	Direction	Distance (mi/ft)	Elev/Diff (ft)	Site	DB
<b>Clean Air Act Chemical:</b>		YES				
<b>Classification:</b>		PBT				
<b>Metal:</b>		YES				
<b>Metal Category:</b>		1				
<b>Parent Co Name:</b>		NA				
<b>Carcinogen:</b>		NO				
<b>Form Type:</b>		R				
<b>Unit of Measure:</b>		Pounds				
<b>5.1 Fugitive Air:</b>		0				
<b>5.2 Stack Air:</b>		0				
<b>5.3 Water:</b>		0				
<b>5.4 Underground:</b>		0				
<b>5.4.1 Underground CL I:</b>		0				
<b>5.4.2 Underground C II-V:</b>		0				
<b>5.5.1 Landfills:</b>		0				
<b>Parent Co Db No:</b>						
<b>5.5.1a RCRA C Landfill:</b>		0				
<b>5.5.1b Other Landfills:</b>		0				
<b>5.5.2 Land Treatment:</b>		0				
<b>5.5.3 Surface Impndmnt:</b>		0				
<b>5.5.3a RCRA Surface IM:</b>		0				
<b>5.5.3b Other Surface I:</b>		0				
<b>5.5.4 Other Disposal:</b>		0				
<b>On Site Release Total:</b>		0				
<b>6.1 POTW TRNS RLSE:</b>		0				
<b>6.1 POTW TRNS TRT:</b>		0				
<b>Standard Parent Co Name:</b>		NA				
<b>POTW Total Transfers:</b>		0				
<b>6.2 M10:</b>		0				
<b>6.2 M41:</b>		0				
<b>6.2 M62:</b>		0				
<b>6.2 M40 Metal:</b>		0				
<b>6.2 M61 Metal:</b>		0				
<b>6.2 M71:</b>		0				
<b>6.2 M81:</b>		0				
<b>6.2 M82:</b>		0				
<b>6.2 M72:</b>		0				
<b>Federal Facility:</b>		NO				
<b>6.2 M63:</b>		0				
<b>6.2 M66:</b>		120.25				
<b>6.2 M67:</b>		0				
<b>6.2 M64:</b>		0				
<b>6.2 M65:</b>		0				
<b>6.2 M73:</b>		0				
<b>6.2 M79:</b>		0				
<b>6.2 M90:</b>		0				
<b>6.2 M94:</b>		0				
<b>6.2 M99:</b>		0				
<b>Industry Sector Code:</b>		332				
<b>Off Site Release Total:</b>		120.25				
<b>6.2 M20:</b>		0				
<b>6.2 M24:</b>		0				
<b>6.2 M26:</b>		0				
<b>6.2 M28:</b>		0				
<b>6.2 M93:</b>		0				
<b>Off Site Recycled Total:</b>		0				
<b>6.2 M56:</b>		0				
<b>6.2 M92:</b>		0				
<b>Off Site Energy Recovery :</b>		0				
<b>Industry Sector:</b>		Fabricated Metals				
<b>6.2 M40 Non Metal:</b>		0				
<b>6.2 M50:</b>		0				
<b>6.2 M54:</b>		0				
<b>6.2 M61 Non Metal:</b>		0				
<b>6.2 M69:</b>		0				
<b>6.2 M95:</b>		0				
<b>Off Site Treated Total:</b>		0				
<b>6.2 Unclassified:</b>		0				
<b>6.2 Total Transfer:</b>		120.25				

<b>Map Key</b>	<b>Number of Records</b>	<b>Direction</b>	<b>Distance (mi/ft)</b>	<b>Elev/Diff (ft)</b>	<b>Site</b>	<b>DB</b>
<b>Total Releases:</b>			120.25			
<b>Primary SIC:</b>						
<b>8.1 Releases:</b>			0			
<b>8.1a On Site Contained:</b>			0			
<b>8.1b On Site Other :</b>			0			
<b>8.1c Off Site Contain:</b>			0			
<b>8.1d Off Site Other R:</b>			120.25			
<b>8.2 Energy Recover On:</b>			0			
<b>8.3 Energy Recover Of:</b>			0			
<b>8.4 Recycling On Site:</b>			0			
<b>8.5 Recycling Off Sit:</b>			0			
<b>8.6 Treatment On Site:</b>			0			
<b>Production Wste (8.1- 8.7):</b>						
			120.25			
<b>8.9 Production Ratio:</b>						
			.94			
<b>Prod Ratio Or Activity:</b>						
<b>8.8 One Time Release:</b>						
<b>TRI FD:</b>			9471WLCTRC893CA			
<b>Sic 2:</b>						
<b>8.7 Treatment Off Site:</b>			0			
<b>Sic 3:</b>						
<b>Sic 4:</b>						
<b>Sic 5:</b>						
<b>Sic 6:</b>						
<b>Primary NAICS:</b>			332813			
<b>Naics 2:</b>			331112			
<b>Naics 3:</b>						
<b>Naics 4:</b>						
<b>Naics 5:</b>						
<b>Year:</b>			2012			
<b>Naics 6:</b>						
<b>Doc Ctrl No:</b>			1312210021871			
<b>Chemical:</b>			LEAD			
<b>Elemental Metal Included:</b>			NO			
<b>Cas No Compound ID:</b>			007439921			
<b>SRS ID:</b>			149583			
<b>Clean Air Act Chemical:</b>			YES			
<b>Classification:</b>			PBT			
<b>Metal:</b>			YES			
<b>Metal Category:</b>			1			
<b>Parent Co Name:</b>			NA			
<b>Carcinogen:</b>			YES			
<b>Form Type:</b>			R			
<b>Unit of Measure:</b>			Pounds			
<b>5.1 Fugitive Air:</b>			0			
<b>5.2 Stack Air:</b>			0			
<b>5.3 Water:</b>			0			
<b>5.4 Underground:</b>			0			
<b>5.4.1 Underground CL I:</b>			0			
<b>5.4.2 Underground C II-V:</b>			0			
<b>5.5.1 Landfills:</b>			0			
<b>Parent Co Db No:</b>						
<b>5.5.1a RCRA C Landfill:</b>			0			
<b>5.5.1b Other Landfills:</b>			0			
<b>5.5.2 Land Treatment:</b>			0			
<b>5.5.3 Surface Impndmnt:</b>			0			
<b>5.5.3a RCRA Surface IM:</b>			0			
<b>5.5.3b Other Surface I:</b>			0			
<b>5.5.4 Other Disposal:</b>			0			
<b>On Site Release Total:</b>			0			
<b>6.1 POTW TRNS RLSE:</b>			0			
<b>6.1 POTW TRNS TRT:</b>			0			

<b>Map Key</b>	<b>Number of Records</b>	<b>Direction</b>	<b>Distance (mi/ft)</b>	<b>Elev/Diff (ft)</b>	<b>Site</b>	<b>DB</b>
<b>Standard Parent Co Name:</b>		NA				
<b>POTW Total Transfers:</b>	0					
<b>6.2 M10:</b>	0					
<b>6.2 M41:</b>	0					
<b>6.2 M62:</b>	0					
<b>6.2 M40 Metal:</b>	0					
<b>6.2 M61 Metal:</b>	0					
<b>6.2 M71:</b>	0					
<b>6.2 M81:</b>	0					
<b>6.2 M82:</b>	0					
<b>6.2 M72:</b>	0					
<b>Federal Facility:</b>		NO				
<b>6.2 M63:</b>	0					
<b>6.2 M66:</b>	120.25					
<b>6.2 M67:</b>	0					
<b>6.2 M64:</b>	0					
<b>6.2 M65:</b>	0					
<b>6.2 M73:</b>	0					
<b>6.2 M79:</b>	0					
<b>6.2 M90:</b>	0					
<b>6.2 M94:</b>	0					
<b>6.2 M99:</b>	0					
<b>Industry Sector Code:</b>	332					
<b>Off Site Release Total:</b>	120.25					
<b>6.2 M20:</b>	0					
<b>6.2 M24:</b>	0					
<b>6.2 M26:</b>	0					
<b>6.2 M28:</b>	0					
<b>6.2 M93:</b>	0					
<b>Off Site Recycled Total:</b>	0					
<b>6.2 M56:</b>	0					
<b>6.2 M92:</b>	0					
<b>Off Site Energy Recovery :</b>	0					
<b>Industry Sector:</b>		Fabricated Metals				
<b>6.2 M40 Non Metal:</b>	0					
<b>6.2 M50:</b>	0					
<b>6.2 M54:</b>	0					
<b>6.2 M61 Non Metal:</b>	0					
<b>6.2 M69:</b>	0					
<b>6.2 M95:</b>	0					
<b>Off Site Treated Total:</b>	0					
<b>6.2 Unclassified:</b>	0					
<b>6.2 Total Transfer:</b>	120.25					
<b>Total Releases:</b>	120.25					
<b>Primary SIC:</b>						
<b>8.1 Releases:</b>	0					
<b>8.1a On Site Contained:</b>	0					
<b>8.1b On Site Other :</b>	0					
<b>8.1c Off Site Contain:</b>	0					
<b>8.1d Off Site Other R:</b>	120.25					
<b>8.2 Energy Recover On:</b>	0					
<b>8.3 Energy Recover Of:</b>	0					
<b>8.4 Recycling On Site:</b>	0					
<b>8.5 Recycling Off Sit:</b>	0					
<b>8.6 Treatment On Site:</b>	0					
<b>Production Wste (8.1- 8.7):</b>						

120.25

**8.9 Production Ratio:**

.94

**Prod Ratio Or Activity:**

**8.8 One Time Release:**

**2013 Details**

<b>Map Key</b>	<b>Number of Records</b>	<b>Direction</b>	<b>Distance (mi/ft)</b>	<b>Elev/Diff (ft)</b>	<b>Site</b>	<b>DB</b>
<b>TRI FD:</b>			9471WLCTRC893CA			
<b>Sic 2:</b>						
<b>8.7 Treatment Off Site:</b>	0					
<b>Sic 3:</b>						
<b>Sic 4:</b>						
<b>Sic 5:</b>						
<b>Sic 6:</b>						
<b>Primary NAICS:</b>	332813					
<b>Naics 2:</b>	331112					
<b>Naics 3:</b>						
<b>Naics 4:</b>						
<b>Naics 5:</b>						
<b>Year:</b>	2013					
<b>Naics 6:</b>						
<b>Doc Ctrl No:</b>	1313211014129					
<b>Chemical:</b>	LEAD COMPOUNDS					
<b>Elemental Metal Included:</b>	NO					
<b>Cas No Compound ID:</b>	N420					
<b>SRS ID:</b>	650002					
<b>Clean Air Act Chemical:</b>	YES					
<b>Classification:</b>	PBT					
<b>Metal:</b>	YES					
<b>Metal Category:</b>	1					
<b>Parent Co Name:</b>	NA					
<b>Carcinogen:</b>	NO					
<b>Form Type:</b>	R					
<b>Unit of Measure:</b>	Pounds					
<b>5.1 Fugitive Air:</b>	0					
<b>5.2 Stack Air:</b>	0					
<b>5.3 Water:</b>	0					
<b>5.4 Underground:</b>	0					
<b>5.4.1 Underground CL I:</b>	0					
<b>5.4.2 Underground C II-V:</b>	0					
<b>5.5.1 Landfills:</b>	0					
<b>Parent Co Db No:</b>						
<b>5.5.1a RCRA C Landfill:</b>	0					
<b>5.5.1b Other Landfills:</b>	0					
<b>5.5.2 Land Treatment:</b>	0					
<b>5.5.3 Surface Impndmnt:</b>	0					
<b>5.5.3a RCRA Surface IM:</b>	0					
<b>5.5.3b Other Surface I:</b>	0					
<b>5.5.4 Other Disposal:</b>	0					
<b>On Site Release Total:</b>	0					
<b>6.1 POTW TRNS RLSE:</b>	0					
<b>6.1 POTW TRNS TRT:</b>	0					
<b>Standard Parent Co Name:</b>	NA					
<b>POTW Total Transfers:</b>	0					
<b>6.2 M10:</b>	0					
<b>6.2 M41:</b>	0					
<b>6.2 M62:</b>	0					
<b>6.2 M40 Metal:</b>	0					
<b>6.2 M61 Metal:</b>	0					
<b>6.2 M71:</b>	0					
<b>6.2 M81:</b>	0					
<b>6.2 M82:</b>	0					
<b>6.2 M72:</b>	0					
<b>Federal Facility:</b>	NO					
<b>6.2 M63:</b>	0					
<b>6.2 M66:</b>	0					
<b>6.2 M67:</b>	0					
<b>6.2 M64:</b>	0					
<b>6.2 M65:</b>	117.75					
<b>6.2 M73:</b>	0					
<b>6.2 M79:</b>	0					
<b>6.2 M90:</b>	0					
<b>6.2 M94:</b>	0					
<b>6.2 M99:</b>	0					
<b>Industry Sector Code:</b>	332					

Map Key	Number of Records	Direction	Distance (mi/ft)	Elev/Diff (ft)	Site	DB
<b>Off Site Release Total:</b>			117.75			
6.2 M20:			0			
6.2 M24:			0			
6.2 M26:			0			
6.2 M28:			0			
6.2 M93:			0			
<b>Off Site Recycled Total:</b>			0			
6.2 M56:			0			
6.2 M92:			0			
<b>Off Site Energy Recovery :</b>			0			
<b>Industry Sector:</b>			Fabricated Metals			
6.2 M40 Non Metal:			0			
6.2 M50:			0			
6.2 M54:			0			
6.2 M61 Non Metal:			0			
6.2 M69:			0			
6.2 M95:			0			
<b>Off Site Treated Total:</b>			0			
6.2 Unclassified:			0			
6.2 Total Transfer:			117.75			
<b>Total Releases:</b>			117.75			
<b>Primary SIC:</b>						
8.1 Releases:			0			
8.1a On Site Contained:			0			
8.1b On Site Other :			0			
8.1c Off Site Contain:			117.75			
8.1d Off Site Other R:			0			
8.2 Energy Recover On:			0			
8.3 Energy Recover Of:			0			
8.4 Recycling On Site:			0			
8.5 Recycling Off Sit:			0			
8.6 Treatment On Site:			0			
<b>Production Wste (8.1- 8.7):</b>						
			117.75			
<b>8.9 Production Ratio:</b>						
			2.04			
<b>Prod Ratio Or Activity:</b>						
<b>8.8 One Time Release:</b>						
<b>TRI FD:</b>			9471WLCTRC893CA			
<b>Sic 2:</b>						
8.7 Treatment Off Site:			0			
<b>Sic 3:</b>						
<b>Sic 4:</b>						
<b>Sic 5:</b>						
<b>Sic 6:</b>						
<b>Primary NAICS:</b>			332813			
<b>Naics 2:</b>			331112			
<b>Naics 3:</b>						
<b>Naics 4:</b>						
<b>Naics 5:</b>						
<b>Year:</b>			2013			
<b>Naics 6:</b>						
<b>Doc Ctrl No:</b>			1313211014117			
<b>Chemical:</b>			LEAD			
<b>Elemental Metal Included:</b>			NO			
<b>Cas No Compound ID:</b>			007439921			
<b>SRS ID:</b>			149583			
<b>Clean Air Act Chemical:</b>			YES			
<b>Classification:</b>			PBT			
<b>Metal:</b>			YES			
<b>Metal Category:</b>			1			
<b>Parent Co Name:</b>			NA			
<b>Carcinogen:</b>			YES			

Map Key	Number of Records	Direction	Distance (mi/ft)	Elev/Diff (ft)	Site	DB
<b>Form Type:</b>		R				
<b>Unit of Measure:</b>		Pounds				
<b>5.1 Fugitive Air:</b>	0					
<b>5.2 Stack Air:</b>	0					
<b>5.3 Water:</b>	0					
<b>5.4 Underground:</b>	0					
<b>5.4.1 Underground CL I:</b>	0					
<b>5.4.2 Underground C II-V:</b>	0					
<b>5.5.1 Landfills:</b>	0					
<b>Parent Co Db No:</b>						
<b>5.5.1a RCRA C Landfill:</b>	0					
<b>5.5.1b Other Landfills:</b>	0					
<b>5.5.2 Land Treatment:</b>	0					
<b>5.5.3 Surface Impndmnt:</b>	0					
<b>5.5.3a RCRA Surface IM:</b>	0					
<b>5.5.3b Other Surface I:</b>	0					
<b>5.5.4 Other Disposal:</b>	0					
<b>On Site Release Total:</b>	0					
<b>6.1 POTW TRNS RLSE:</b>	0					
<b>6.1 POTW TRNS TRT:</b>	0					
<b>Standard Parent Co Name:</b>	NA					
<b>POTW Total Transfers:</b>	0					
<b>6.2 M10:</b>	0					
<b>6.2 M41:</b>	0					
<b>6.2 M62:</b>	0					
<b>6.2 M40 Metal:</b>	0					
<b>6.2 M61 Metal:</b>	0					
<b>6.2 M71:</b>	0					
<b>6.2 M81:</b>	0					
<b>6.2 M82:</b>	0					
<b>6.2 M72:</b>	0					
<b>Federal Facility:</b>	NO					
<b>6.2 M63:</b>	0					
<b>6.2 M66:</b>	0					
<b>6.2 M67:</b>	0					
<b>6.2 M64:</b>	0					
<b>6.2 M65:</b>	117.75					
<b>6.2 M73:</b>	0					
<b>6.2 M79:</b>	0					
<b>6.2 M90:</b>	0					
<b>6.2 M94:</b>	0					
<b>6.2 M99:</b>	0					
<b>Industry Sector Code:</b>	332					
<b>Off Site Release Total:</b>	117.75					
<b>6.2 M20:</b>	0					
<b>6.2 M24:</b>	0					
<b>6.2 M26:</b>	0					
<b>6.2 M28:</b>	0					
<b>6.2 M93:</b>	0					
<b>Off Site Recycled Total:</b>	0					
<b>6.2 M56:</b>	0					
<b>6.2 M92:</b>	0					
<b>Off Site Energy Recovery :</b>	0					
<b>Industry Sector:</b>	Fabricated Metals					
<b>6.2 M40 Non Metal:</b>	0					
<b>6.2 M50:</b>	0					
<b>6.2 M54:</b>	0					
<b>6.2 M61 Non Metal:</b>	0					
<b>6.2 M69:</b>	0					
<b>6.2 M95:</b>	0					
<b>Off Site Treated Total:</b>	0					
<b>6.2 Unclassified:</b>	0					
<b>6.2 Total Transfer:</b>	117.75					
<b>Total Releases:</b>	117.75					
<b>Primary SIC:</b>						
<b>8.1 Releases:</b>	0					
<b>8.1a On Site Contained:</b>	0					
<b>8.1b On Site Other :</b>	0					
<b>8.1c Off Site Contain:</b>	117.75					

<b>Map Key</b>	<b>Number of Records</b>	<b>Direction</b>	<b>Distance (mi/ft)</b>	<b>Elev/Diff (ft)</b>	<b>Site</b>	<b>DB</b>
<b>8.1d Off Site Other R:</b>	0					
<b>8.2 Energy Recover On:</b>	0					
<b>8.3 Energy Recover Of:</b>	0					
<b>8.4 Recycling On Site:</b>	0					
<b>8.5 Recycling Off Sit:</b>	0					
<b>8.6 Treatment On Site:</b>	0					
<b>Production Wste (8.1- 8.7):</b>						
117.75						
<b>8.9 Production Ratio:</b>						
2.04						
<b>Prod Ratio Or Activity:</b>						
<b>8.8 One Time Release:</b>						
<b><u>2014 Details</u></b>						
<b>TRI FD:</b>			9471WLCTRC893CA			
<b>Sic 2:</b>						
<b>8.7 Treatment Off Site:</b>	0					
<b>Sic 3:</b>						
<b>Sic 4:</b>						
<b>Sic 5:</b>						
<b>Sic 6:</b>						
<b>Primary NAICS:</b>			332813			
<b>Naics 2:</b>			332117			
<b>Naics 3:</b>						
<b>Naics 4:</b>						
<b>Naics 5:</b>						
<b>Year:</b>			2014			
<b>Naics 6:</b>						
<b>Doc Ctrl No:</b>			1314212568911			
<b>Chemical:</b>			LEAD COMPOUNDS			
<b>Elemental Metal Included:</b>			NO			
<b>Cas No Compound ID:</b>			N420			
<b>SRS ID:</b>			650002			
<b>Clean Air Act Chemical:</b>			YES			
<b>Classification:</b>			PBT			
<b>Metal:</b>			YES			
<b>Metal Category:</b>			1			
<b>Parent Co Name:</b>			NA			
<b>Carcinogen:</b>			NO			
<b>Form Type:</b>			R			
<b>Unit of Measure:</b>			Pounds			
<b>5.1 Fugitive Air:</b>	0					
<b>5.2 Stack Air:</b>	0					
<b>5.3 Water:</b>	0					
<b>5.4 Underground:</b>	0					
<b>5.4.1 Underground CL I:</b>	0					
<b>5.4.2 Underground C II-V:</b>	0					
<b>5.5.1 Landfills:</b>	0					
<b>Parent Co Db No:</b>						
<b>5.5.1a RCRA C Landfill:</b>	0					
<b>5.5.1b Other Landfills:</b>	0					
<b>5.5.2 Land Treatment:</b>	0					
<b>5.5.3 Surface Impndmnt:</b>	0					
<b>5.5.3a RCRA Surface IM:</b>	0					
<b>5.5.3b Other Surface I:</b>	0					
<b>5.5.4 Other Disposal:</b>	0					
<b>On Site Release Total:</b>	0					
<b>6.1 POTW TRNS RLSE:</b>	0					
<b>6.1 POTW TRNS TRT:</b>	0					
<b>Standard Parent Co Name:</b>			NA			
<b>POTW Total Transfers:</b>	0					
<b>6.2 M10:</b>	0					

Map Key	Number of Records	Direction	Distance (mi/ft)	Elev/Diff (ft)	Site	DB
6.2 M41:		0				
6.2 M62:		0				
6.2 M40 Metal:		0				
6.2 M61 Metal:		0				
6.2 M71:		0				
6.2 M81:		0				
6.2 M82:		0				
6.2 M72:		0				
Federal Facility:		NO				
6.2 M63:		0				
6.2 M66:		0				
6.2 M67:		0				
6.2 M64:		0				
6.2 M65:		118.90053				
6.2 M73:		0				
6.2 M79:		0				
6.2 M90:		0				
6.2 M94:		0				
6.2 M99:		0				
Industry Sector Code:		332				
Off Site Release Total:		118.90053				
6.2 M20:		0				
6.2 M24:		0				
6.2 M26:		0				
6.2 M28:		0				
6.2 M93:		0				
Off Site Recycled Total:		0				
6.2 M56:		0				
6.2 M92:		0				
Off Site Energy Recovery :		0				
Industry Sector:		Fabricated Metals				
6.2 M40 Non Metal:		0				
6.2 M50:		0				
6.2 M54:		0				
6.2 M61 Non Metal:		0				
6.2 M69:		0				
6.2 M95:		0				
Off Site Treated Total:		0				
6.2 Unclassified:		0				
6.2 Total Transfer:		118.90053				
Total Releases:		118.90053				
Primary SIC:						
8.1 Releases:		0				
8.1a On Site Contained:		0				
8.1b On Site Other :		0				
8.1c Off Site Contain:		118.90053				
8.1d Off Site Other R:		0				
8.2 Energy Recover On:		0				
8.3 Energy Recover Of:		0				
8.4 Recycling On Site:		0				
8.5 Recycling Off Sit:		0				
8.6 Treatment On Site:		0				
Production Wste (8.1- 8.7):						
118.90053						
8.9 Production Ratio:						
.85						
Prod Ratio Or Activity:						
PRODUCTION						
8.8 One Time Release:						

**2015 Details**



<b>Map Key</b>	<b>Number of Records</b>	<b>Direction</b>	<b>Distance (mi/ft)</b>	<b>Elev/Diff (ft)</b>	<b>Site</b>	<b>DB</b>
<b>TRI FD:</b>			9471WLCTRC893CA			
<b>Sic 2:</b>						
<b>8.7 Treatment Off Site:</b>	0					
<b>Sic 3:</b>						
<b>Sic 4:</b>						
<b>Sic 5:</b>						
<b>Sic 6:</b>						
<b>Primary NAICS:</b>	332813					
<b>Naics 2:</b>	332117					
<b>Naics 3:</b>						
<b>Naics 4:</b>						
<b>Naics 5:</b>						
<b>Year:</b>	2015					
<b>Naics 6:</b>						
<b>Doc Ctrl No:</b>	1315213600214					
<b>Chemical:</b>	LEAD COMPOUNDS					
<b>Elemental Metal Included:</b>	NO					
<b>Cas No Compound ID:</b>	N420					
<b>SRS ID:</b>	650002					
<b>Clean Air Act Chemical:</b>	YES					
<b>Classification:</b>	PBT					
<b>Metal:</b>	YES					
<b>Metal Category:</b>	1					
<b>Parent Co Name:</b>	NA					
<b>Carcinogen:</b>	NO					
<b>Form Type:</b>	R					
<b>Unit of Measure:</b>	Pounds					
<b>5.1 Fugitive Air:</b>	0					
<b>5.2 Stack Air:</b>	0					
<b>5.3 Water:</b>	0					
<b>5.4 Underground:</b>	0					
<b>5.4.1 Underground CL I:</b>	0					
<b>5.4.2 Underground C II-V:</b>	0					
<b>5.5.1 Landfills:</b>	0					
<b>Parent Co Db No:</b>						
<b>5.5.1a RCRA C Landfill:</b>	0					
<b>5.5.1b Other Landfills:</b>	0					
<b>5.5.2 Land Treatment:</b>	0					
<b>5.5.3 Surface Impndmnt:</b>	0					
<b>5.5.3a RCRA Surface IM:</b>	0					
<b>5.5.3b Other Surface I:</b>	0					
<b>5.5.4 Other Disposal:</b>	0					
<b>On Site Release Total:</b>	0					
<b>6.1 POTW TRNS RLSE:</b>	0					
<b>6.1 POTW TRNS TRT:</b>	0					
<b>Standard Parent Co Name:</b>	NA					
<b>POTW Total Transfers:</b>	0					
<b>6.2 M10:</b>	0					
<b>6.2 M41:</b>	0					
<b>6.2 M62:</b>	0					
<b>6.2 M40 Metal:</b>	0					
<b>6.2 M61 Metal:</b>	0					
<b>6.2 M71:</b>	0					
<b>6.2 M81:</b>	0					
<b>6.2 M82:</b>	0					
<b>6.2 M72:</b>	0					
<b>Federal Facility:</b>	NO					
<b>6.2 M63:</b>	0					
<b>6.2 M66:</b>	0					
<b>6.2 M67:</b>	0					
<b>6.2 M64:</b>	0					
<b>6.2 M65:</b>	178					
<b>6.2 M73:</b>	0					
<b>6.2 M79:</b>	0					
<b>6.2 M90:</b>	0					
<b>6.2 M94:</b>	0					
<b>6.2 M99:</b>	0					
<b>Industry Sector Code:</b>	332					
<b>Off Site Release Total:</b>	178					



Map Key	Number of Records	Direction	Distance (mi/ft)	Elev/Diff (ft)	Site	DB
<b>Metal:</b>		YES				
<b>Metal Category:</b>		1				
<b>Parent Co Name:</b>		NA				
<b>Carcinogen:</b>		NO				
<b>Form Type:</b>		R				
<b>Unit of Measure:</b>		Pounds				
<b>5.1 Fugitive Air:</b>		0				
<b>5.2 Stack Air:</b>		0				
<b>5.3 Water:</b>		0				
<b>5.4 Underground:</b>		0				
<b>5.4.1 Underground CL I:</b>		0				
<b>5.4.2 Underground C II-V:</b>		0				
<b>5.5.1 Landfills:</b>		0				
<b>Parent Co Db No:</b>						
<b>5.5.1a RCRA C Landfill:</b>		0				
<b>5.5.1b Other Landfills:</b>		0				
<b>5.5.2 Land Treatment:</b>		0				
<b>5.5.3 Surface Impndmnt:</b>		0				
<b>5.5.3a RCRA Surface I:</b>		0				
<b>5.5.3b Other Surface I:</b>		0				
<b>5.5.4 Other Disposal:</b>		0				
<b>On Site Release Total:</b>		0				
<b>6.1 POTW TRNS RLSE:</b>		0				
<b>6.1 POTW TRNS TRT:</b>		0				
<b>Standard Parent Co Name:</b>		NA				
<b>POTW Total Transfers:</b>		0				
<b>6.2 M10:</b>		0				
<b>6.2 M41:</b>		0				
<b>6.2 M62:</b>		0				
<b>6.2 M40 Metal:</b>		0				
<b>6.2 M61 Metal:</b>		0				
<b>6.2 M71:</b>		0				
<b>6.2 M81:</b>		0				
<b>6.2 M82:</b>		0				
<b>6.2 M72:</b>		0				
<b>Federal Facility:</b>		NO				
<b>6.2 M63:</b>		0				
<b>6.2 M66:</b>		0				
<b>6.2 M67:</b>		0				
<b>6.2 M64:</b>		0				
<b>6.2 M65:</b>		176				
<b>6.2 M73:</b>		0				
<b>6.2 M79:</b>		0				
<b>6.2 M90:</b>		0				
<b>6.2 M94:</b>		0				
<b>6.2 M99:</b>		0				
<b>Industry Sector Code:</b>		332				
<b>Off Site Release Total:</b>		176				
<b>6.2 M20:</b>		0				
<b>6.2 M24:</b>		0				
<b>6.2 M26:</b>		0				
<b>6.2 M28:</b>		0				
<b>6.2 M93:</b>		0				
<b>Off Site Recycled Total:</b>		0				
<b>6.2 M56:</b>		0				
<b>6.2 M92:</b>		0				
<b>Off Site Energy Recovery :</b>		0				
<b>Industry Sector:</b>		Fabricated Metals				
<b>6.2 M40 Non Metal:</b>		0				
<b>6.2 M50:</b>		0				
<b>6.2 M54:</b>		0				
<b>6.2 M61 Non Metal:</b>		0				
<b>6.2 M69:</b>		0				
<b>6.2 M95:</b>		0				
<b>Off Site Treated Total:</b>		0				
<b>6.2 Unclassified:</b>		0				
<b>6.2 Total Transfer:</b>		176				
<b>Total Releases:</b>		176				
<b>Primary SIC:</b>						

Map Key	Number of Records	Direction	Distance (mi/ft)	Elev/Diff (ft)	Site	DB
8.1 Releases:			0			
8.1a On Site Contained:			0			
8.1b On Site Other :			0			
8.1c Off Site Contain:			176			
8.1d Off Site Other R:			0			
8.2 Energy Recover On:			0			
8.3 Energy Recover Of:			0			
8.4 Recycling On Site:			0			
8.5 Recycling Off Sit:			0			
8.6 Treatment On Site:			0			
Production Wste (8.1- 8.7):			176			
8.9 Production Ratio:			.83			
Prod Ratio Or Activity:			PRODUCTION			
8.8 One Time Release:						
<b>2017 Details</b>						
TRI FD:			9471WLCTRC893CA			
Sic 2:						
8.7 Treatment Off Site:			0			
Sic 3:						
Sic 4:						
Sic 5:						
Sic 6:						
Primary NAICS:			332813			
Naics 2:			332117			
Naics 3:						
Naics 4:						
Naics 5:						
Year:			2017			
Naics 6:						
Doc Ctrl No:			1317216097358			
Chemical:			LEAD COMPOUNDS			
Elemental Metal Included:			NO			
Cas No Compound ID:			N420			
SRS ID:			650002			
Clean Air Act Chemical:			YES			
Classification:			PBT			
Metal:			YES			
Metal Category:			1			
Parent Co Name:			NA			
Carcinogen:			NO			
Form Type:			R			
Unit of Measure:			Pounds			
5.1 Fugitive Air:			0			
5.2 Stack Air:			0			
5.3 Water:			0			
5.4 Underground:			0			
5.4.1 Underground CL I:			0			
5.4.2 Underground C II-V:			0			
5.5.1 Landfills:			0			
Parent Co Db No:						
5.5.1a RCRA C Landfill:			0			
5.5.1b Other Landfills:			0			
5.5.2 Land Treatment:			0			
5.5.3 Surface Impndmnt:			0			
5.5.3a RCRA Surface IM:			0			
5.5.3b Other Surface I:			0			
5.5.4 Other Disposal:			0			

Map Key	Number of Records	Direction	Distance (mi/ft)	Elev/Diff (ft)	Site	DB
<b>On Site Release Total:</b>	0					
<b>6.1 POTW TRNS RLSE:</b>	0					
<b>6.1 POTW TRNS TRT:</b>	0					
<b>Standard Parent Co Name:</b>	NA					
<b>POTW Total Transfers:</b>	0					
<b>6.2 M10:</b>	0					
<b>6.2 M41:</b>	0					
<b>6.2 M62:</b>	0					
<b>6.2 M40 Metal:</b>	0					
<b>6.2 M61 Metal:</b>	0					
<b>6.2 M71:</b>	0					
<b>6.2 M81:</b>	0					
<b>6.2 M82:</b>	0					
<b>6.2 M72:</b>	0					
<b>Federal Facility:</b>	NO					
<b>6.2 M63:</b>	0					
<b>6.2 M66:</b>	0					
<b>6.2 M67:</b>	0					
<b>6.2 M64:</b>	0					
<b>6.2 M65:</b>	156					
<b>6.2 M73:</b>	0					
<b>6.2 M79:</b>	0					
<b>6.2 M90:</b>	0					
<b>6.2 M94:</b>	0					
<b>6.2 M99:</b>	0					
<b>Industry Sector Code:</b>	332					
<b>Off Site Release Total:</b>	156					
<b>6.2 M20:</b>	0					
<b>6.2 M24:</b>	0					
<b>6.2 M26:</b>	0					
<b>6.2 M28:</b>	0					
<b>6.2 M93:</b>	0					
<b>Off Site Recycled Total:</b>	0					
<b>6.2 M56:</b>	0					
<b>6.2 M92:</b>	0					
<b>Off Site Energy Recovery :</b>	0					
<b>Industry Sector:</b>	Fabricated Metals					
<b>6.2 M40 Non Metal:</b>	0					
<b>6.2 M50:</b>	0					
<b>6.2 M54:</b>	0					
<b>6.2 M61 Non Metal:</b>	0					
<b>6.2 M69:</b>	0					
<b>6.2 M95:</b>	0					
<b>Off Site Treated Total:</b>	0					
<b>6.2 Unclassified:</b>	0					
<b>6.2 Total Transfer:</b>	156					
<b>Total Releases:</b>	156					
<b>Primary SIC:</b>						
<b>8.1 Releases:</b>	0					
<b>8.1a On Site Contained:</b>	0					
<b>8.1b On Site Other :</b>	0					
<b>8.1c Off Site Contain:</b>	156					
<b>8.1d Off Site Other R:</b>	0					
<b>8.2 Energy Recover On:</b>	0					
<b>8.3 Energy Recover Of:</b>	0					
<b>8.4 Recycling On Site:</b>	0					
<b>8.5 Recycling Off Sit:</b>	0					
<b>8.6 Treatment On Site:</b>	0					
<b>Production Wste (8.1- 8.7):</b>						

156

**8.9 Production Ratio:**

1.18

**Prod Ratio Or Activity:**

ACTIVITY

Map Key	Number of Records	Direction	Distance (mi/ft)	Elev/Diff (ft)	Site	DB
---------	-------------------	-----------	------------------	----------------	------	----

8.8 One Time Release:

2018 Details

TRI FD:	9471WLCTRC893CA
Sic 2:	
8.7 Treatment Off Site:	0
Sic 3:	
Sic 4:	
Sic 5:	
Sic 6:	
Primary NAICS:	332813
Naics 2:	332117
Naics 3:	
Naics 4:	
Naics 5:	
Year:	2018
Naics 6:	
Doc Ctrl No:	1318216957579
Chemical:	LEAD and LEAD COMPOUNDS
Elemental Metal Included:	YES
Cas No Compound ID:	N420
SRS ID:	650002
Clean Air Act Chemical:	YES
Classification:	PBT
Metal:	YES
Metal Category:	1
Parent Co Name:	NA
Carcinogen:	NO
Form Type:	R
Unit of Measure:	Pounds
5.1 Fugitive Air:	0
5.2 Stack Air:	0
5.3 Water:	0
5.4 Underground:	0
5.4.1 Underground CL I:	0
5.4.2 Underground C II-V:	0
5.5.1 Landfills:	0
Parent Co Db No:	
5.5.1a RCRA C Landfill:	0
5.5.1b Other Landfills:	0
5.5.2 Land Treatment:	0
5.5.3 Surface Impndmnt:	0
5.5.3a RCRA Surface IM:	0
5.5.3b Other Surface I:	0
5.5.4 Other Disposal:	0
On Site Release Total:	0
6.1 POTW TRNS RLSE:	0
6.1 POTW TRNS TRT:	0
Standard Parent Co Name:	NA
POTW Total Transfers:	0
6.2 M10:	0
6.2 M41:	0
6.2 M62:	0
6.2 M40 Metal:	0
6.2 M61 Metal:	0
6.2 M71:	0
6.2 M81:	0
6.2 M82:	0
6.2 M72:	0
Federal Facility:	NO
6.2 M63:	0
6.2 M66:	0
6.2 M67:	0
6.2 M64:	0
6.2 M65:	7
6.2 M73:	0

Map Key	Number of Records	Direction	Distance (mi/ft)	Elev/Diff (ft)	Site	DB
6.2 M79:	0					
6.2 M90:	0					
6.2 M94:	0					
6.2 M99:	0					
Industry Sector Code:	332					
Off Site Release Total:	7					
6.2 M20:	0					
6.2 M24:	0					
6.2 M26:	0					
6.2 M28:	0					
6.2 M93:	0					
Off Site Recycled Total:	0					
6.2 M56:	0					
6.2 M92:	0					
Off Site Energy Recovery :	0					
Industry Sector:	Fabricated Metals					
6.2 M40 Non Metal:	0					
6.2 M50:	0					
6.2 M54:	0					
6.2 M61 Non Metal:	0					
6.2 M69:	0					
6.2 M95:	0					
Off Site Treated Total:	0					
6.2 Unclassified:	0					
6.2 Total Transfer:	7					
Total Releases:	7					
Primary SIC:						
8.1 Releases:	0					
8.1a On Site Contained:	0					
8.1b On Site Other :	0					
8.1c Off Site Contain:	7					
8.1d Off Site Other R:	0					
8.2 Energy Recover On:	0					
8.3 Energy Recover Of:	0					
8.4 Recycling On Site:	0					
8.5 Recycling Off Sit:	0					
8.6 Treatment On Site:	0					
Production Wste (8.1- 8.7):						
7						
8.9 Production Ratio:						
.62						
Prod Ratio Or Activity:						
PRODUCTION						
8.8 One Time Release:						

14 1 of 4 SE 0.01 / 62.83 35.48 / 3 NORTHVIEW PACIFIC LABORATORIES HAZNET  
2800 SEVENTH STREET  
BERKELEY CA 947100000

SIC Code:		Mailing City:	HERCULES
NAICS Code:		Mailing State:	CA
EPA ID:	CAL000023789	Mailing Zip:	945472703
Create Date:	11/14/1989	Region Code:	2
Fac Act Ind:	No	Owner Name:	NORTHVIEW LABS
Inact Date:	6/30/2000	Owner Addr 1:	551 LINUS PAULING DRIVE
County Code:	01	Owner Addr 2:	
County Name:	Alameda	Owner City:	HERCULES
Mail Name:		Owner State:	CA
Mailing Addr 1:	551 LINUS PAULING DRIVE	Owner Zip:	945472703
Mailing Addr 2:		Owner Phone:	0000000000
Owner Fax:			

Map Key	Number of Records	Direction	Distance (mi/ft)	Elev/Diff (ft)	Site	DB
---------	-------------------	-----------	------------------	----------------	------	----

**Contact Information**

--  
**Contact Name:** MARIO SOTELO  
**Street Address 1:** 551 LINUS PAULING DRIVE  
**Street Address 2:**  
**City:** HERCULES  
**State:** CA  
**Zip:** 945470000  
**Phone:** 5109649000  
 --

[14](#)

2 of 4

SE

0.01 /  
62.83

35.48 /  
3

2800 SEVENTH STREET  
BERKELEY CA 947100000

HIST  
MANIFEST

**Gen EPA ID:** CAL000023789  
**Create Date:** 11/14/1989 0:00:00  
**Inact Date:** 6/30/2000 0:00:00  
**Facility Mail Street:** 551 LINUS PAULING DRIVE  
**Facility Mail City:** HERCULES  
**Facility Mail State:** CA  
**Facility Mail Zip:** 945472703  
**Contact Phone(s):** 5109649000  
**File Year(s):** 1989  
**Contact Name(s):** MARIO SOTELO

Tanner Information

**Method Description:**

**Tons:** 0  
**Year:** 1989  
**Generator County Code:** 1  
**Generator County:**  
**Method Code:**  
**Tsd County Code:** 37  
**Tsd County:** San Diego  
**State Waste Code:**  
**State Waste Code Desc:**  
**Tsd Epa ID:** CAT080010101

Tanner Information

**Method Description:**

**Tons:** 5.00E-03  
**Year:** 1989  
**Generator County Code:** 1  
**Generator County:**  
**Method Code:** T01  
**Tsd County Code:** 37  
**Tsd County:** San Diego  
**State Waste Code:** 551  
**State Waste Code Desc:** Laboratory waste chemicals  
**Tsd Epa ID:** CAT080010101

Tanner Information

**Method Description:**

**Tons:** 0.22  
**Year:** 1989  
**Generator County Code:** 1  
**Generator County:**  
**Method Code:** H01  
**Tsd County Code:** 37  
**Tsd County:** San Diego



Map Key	Number of Records	Direction	Distance (mi/ft)	Elev/Diff (ft)	Site	DB
<b>State Waste Code:</b>		551				
<b>State Waste Code Desc:</b>		Laboratory waste chemicals				
<b>Tsd Epa ID:</b>		CAT080010101				

<a href="#">14</a>	3 of 4	SE	0.01 / 62.83	35.48 / 3	BERKELEY ADVANCED BIOMATERIALS, LLC 2800 SEVENTH ST CA	BERKELEY CUPA
--------------------	--------	----	--------------	-----------	--	---------------

Facility ID: FA0000442

**Additional Information**

<b>Program Element:</b>	4400 - HAZ WASTE GENERATOR	<b>Postal Address:</b>	2800 Seventh Street, --
<b>Billing Status:</b>	02 - INACTIVE, NON-BILLABLE	<b>Postal Address 2:</b>	
<b>Owner:</b>	Mesfin Mengesha	<b>Postal State:</b>	CA
<b>City:</b>	OAKLAND	<b>Postal Zip:</b>	94710

<b>Program Element:</b>	4200 - HMBP	<b>Postal Address:</b>	2800 Seventh Street, --
<b>Billing Status:</b>	02 - INACTIVE, NON-BILLABLE	<b>Postal Address 2:</b>	
<b>Owner:</b>	Mesfin Mengesha	<b>Postal State:</b>	CA
<b>City:</b>	OAKLAND	<b>Postal Zip:</b>	94710

<b>Program Element:</b>	4400 - HAZ WASTE GENERATOR	<b>Postal Address:</b>	2800 Seventh Street, --
<b>Billing Status:</b>	01 - ACTIVE, CUPA	<b>Postal Address 2:</b>	
<b>Owner:</b>	Mesfin Mengesha	<b>Postal State:</b>	CA
<b>City:</b>	OAKLAND	<b>Postal Zip:</b>	94710

<b>Program Element:</b>	4200 - HMBP	<b>Postal Address:</b>	2800 Seventh Street, --
<b>Billing Status:</b>	01 - ACTIVE, CUPA	<b>Postal Address 2:</b>	
<b>Owner:</b>	Mesfin Mengesha	<b>Postal State:</b>	CA
<b>City:</b>	OAKLAND	<b>Postal Zip:</b>	94710

<b>Program Element:</b>	GB01 - GREEN BUSINESS	<b>Postal Address:</b>	2800 Seventh Street, --
<b>Billing Status:</b>	02 - INACTIVE, NON-BILLABLE	<b>Postal Address 2:</b>	
<b>Owner:</b>	Mesfin Mengesha	<b>Postal State:</b>	CA
<b>City:</b>	OAKLAND	<b>Postal Zip:</b>	94710

<a href="#">14</a>	4 of 4	SE	0.01 / 62.83	35.48 / 3	BERKELEY ADVANCED BIOMATERIALS, LLC 2800 SEVENTH ST BERKELEY CA 94710	CERS HAZ
--------------------	--------	----	--------------	-----------	---	----------

Site ID: 557446  
Latitude: 37.855020  
Longitude: -122.292710  
County: Alameda County

**Regulated Programs**

<b>EI ID:</b>	10196500	<b>EI Description:</b>	Chemical Storage Facilities
<b>EI ID:</b>	10196500	<b>EI Description:</b>	Hazardous Waste Generator

**Violations**

<b>Violation Date:</b>	08/23/2019	<b>Violation Source:</b>	CERS
<b>Violation Program:</b>	HMRP	<b>Violation Division:</b>	Berkeley City Toxics Management Division
<b>Citation:</b>	HSC 6.95 25508(a)(1) - California Health and Safety Code, Chapter 6.95, Section(s) 25508(a)(1)		
<b>Violation Notes:</b>			

Returned to compliance on 09/22/2019. Facility failed to establish and adequately implement a Hazardous Materials Business Plan (HMBP). The facility exceeds the specified thresholds of hazardous materials required to submit a HMBP in accordance with BMC 15.12.050. Therefore, the facility meets the requirements to report hazardous materials inventory and submit a HMBP. Corrective Action: Please establish a Hazardous Materials Business Plan

<b>Map Key</b>	<b>Number of Records</b>	<b>Direction</b>	<b>Distance (mi/ft)</b>	<b>Elev/Diff (ft)</b>	<b>Site</b>	<b>DB</b>
----------------	--------------------------	------------------	-------------------------	-----------------------	-------------	-----------

(HMBP) within 30 days, by September 22nd, 2019. To complete a HMBP, please go to [cers.calepa.ca.gov](http://cers.calepa.ca.gov) and create an account. Report complete list of HazMat inventory, Site Map, and Emergency Response/Training Plans. Call Toxics Management Division for help at (510) 981-7460.

**Violation Description:**

Failure to complete and electronically submit a business plan when storing/handling a hazardous material at or above reportable quantities.

**Violations**

**Violation Date:** 08/23/2019  
**Violation Program:** HMRRP  
**Citation:** HSC 6.95 25508(a)(1) - California Health and Safety Code, Chapter 6.95, Section(s) 25508(a)(1)  
**Violation Source:** CERS  
**Violation Division:** Berkeley City Toxics Management Division  
**Violation Notes:**

Returned to compliance on 09/22/2019. Facility failed to establish and adequately implement a Hazardous Materials Business Plan (HMBP). The facility exceeds the specified thresholds of hazardous materials required to submit a HMBP in accordance with BMC 15.12.050. Therefore, the facility meets the requirements to report hazardous materials inventory and submit a HMBP. Corrective Action: Please establish a Hazardous Materials Business Plan (HMBP) within 30 days, by September 22nd, 2019.

**Violation Description:**

Failure to complete and electronically submit a business plan when storing/handling a hazardous material at or above reportable quantities.

**Evaluations**

**Eval Date:** 09/18/2014  
**Violations Found:** No  
**Eval General Type:** Other/Unknown  
**Eval Type:** Other, not routine, done by local agency  
**Eval Division:** Berkeley City Toxics Management Division  
**Eval Program:** HMRRP  
**Eval Source:** CERS  
**Eval Notes:**

TMD confirmed all HazMats have been moved offsite.; Note: data in [EVAL Notes] field for some records is truncated from the source.

**Eval Date:** 09/18/2014  
**Violations Found:** No  
**Eval General Type:** Other/Unknown  
**Eval Type:** Other, not routine, done by local agency  
**Eval Division:** Berkeley City Toxics Management Division  
**Eval Program:** HW  
**Eval Source:** CERS  
**Eval Notes:**

Conducted a closure inspection, confirmed site is not generating HW anymore.; Note: data in [EVAL Notes] field for some records is truncated from the source.

**Eval Date:** 08/23/2019  
**Violations Found:** Yes  
**Eval General Type:** Other/Unknown  
**Eval Type:** Other, not routine, done by local agency  
**Eval Division:** Berkeley City Toxics Management Division  
**Eval Program:** HMRRP  
**Eval Source:** CERS  
**Eval Notes:**

Conducted a screening for hazardous materials and hazardous waste. At any one time during a year, if a facility uses, handles, stores, or generates combined (aggregate) quantities of hazardous materials and hazardous waste in amounts = 55 gallons for liquids, 500 pounds for solids, and/or 200 cubic feet of compressed gases, the facility must submit a Hazardous Materials Business Plan (HMBP), and must submit a Hazardous Waste Generator form for any amount of waste. Facility has laboratories and produces biomaterials including putty for expedited bone-healing. Facility is kept clean and aisles are clear; fire extinguishers are current and need servicing in October of 2019. Flammable storage lockers are in use and self-shutting. Representative states that no hazardous waste or biohazardous waste is generated at the facility - sodium bicarbonate is used to neutralize all wastes which are then washed into sanitary sewer. TMD to verify that this is an acceptable [Truncated]; Note: data in [EVAL Notes] field for some records is

<i>Map Key</i>	<i>Number of Records</i>	<i>Direction</i>	<i>Distance (mi/ft)</i>	<i>Elev/Diff (ft)</i>	<i>Site</i>	<i>DB</i>
----------------	--------------------------	------------------	-------------------------	-----------------------	-------------	-----------

truncated from the source.

**Affiliations**

**Affil Type Desc:** Environmental Contact  
**Entity Name:** Mesfin Mengesha  
**Entity Title:**  
**Address:** 2800 Seventh Street, --  
**City:** Berkeley  
**State:** CA  
**Country:**  
**Zip Code:** 94710  
**Phone:**

**Affil Type Desc:** Operator  
**Entity Name:** Mesfin Mengesha  
**Entity Title:**  
**Address:**  
**City:**  
**State:**  
**Country:**  
**Zip Code:**  
**Phone:** (510) 883-0500

**Affil Type Desc:** Facility Mailing Address  
**Entity Name:** Mailing Address  
**Entity Title:**  
**Address:** 2800 Seventh Street, --  
**City:** Berkeley  
**State:** CA  
**Country:**  
**Zip Code:** 94710  
**Phone:**

**Affil Type Desc:** Identification Signer  
**Entity Name:** mesfin mengesha  
**Entity Title:**  
**Address:**  
**City:**  
**State:**  
**Country:**  
**Zip Code:**  
**Phone:**

**Affil Type Desc:** Legal Owner  
**Entity Name:** Mesfin Mengesha  
**Entity Title:**  
**Address:** 2800 Seventh Street, --  
**City:** Berkeley  
**State:** CA  
**Country:** United States  
**Zip Code:** 94710  
**Phone:** (510) 883-0500

**Affil Type Desc:** Parent Corporation  
**Entity Name:** Berkeley Advanced Biomaterials  
**Entity Title:**  
**Address:**  
**City:**  
**State:**  
**Country:**  
**Zip Code:**  
**Phone:**

**Affil Type Desc:** CUPA District  
**Entity Name:** Berkeley City Toxics Management Division  
**Entity Title:**

Map Key	Number of Records	Direction	Distance (mi/ft)	Elev/Diff (ft)	Site	DB
<b>Address:</b>		1947 Center Street, 1st Floor				
<b>City:</b>		Berkeley				
<b>State:</b>		CA				
<b>Country:</b>						
<b>Zip Code:</b>		94704				
<b>Phone:</b>		(510) 981-7460				
<b>Affil Type Desc:</b>		Document Preparer				
<b>Entity Name:</b>		mesfin mengesha				
<b>Entity Title:</b>						
<b>Address:</b>						
<b>City:</b>						
<b>State:</b>						
<b>Country:</b>						
<b>Zip Code:</b>						
<b>Phone:</b>						

[15](#)    1 of 7    **SE**    0.01 / 63.88    35.80 / 4    **PACKWORKS LLC  
2800 7TH STREET  
BERKELEY CA 94710-2703**    **FINDS/FRS**

**Registry ID:** 110021325047  
**FIPS Code:** 06001  
**HUC Code:** 18050002  
**Site Type Name:** STATIONARY  
**Location Description:**  
**Supplemental Location:**  
**Create Date:** 19-MAY-05  
**Update Date:** 01-JUN-17  
**Interest Types:** AIR EMISSIONS CLASSIFICATION UNKNOWN, STATE MASTER  
**SIC Codes:**  
**SIC Code Descriptions:**  
**NAICS Codes:** 323111  
**NAICS Code Descriptions:** COMMERCIAL GRAVURE PRINTING.  
**Conveyor:** FRS-GEOCODE  
**Federal Facility Code:**  
**Federal Agency Name:**  
**Tribal Land Code:**  
**Tribal Land Name:**  
**Congressional Dist No:** 09  
**Census Block Code:** 060014220001068  
**EPA Region Code:** 09  
**County Name:** ALAMEDA  
**US/Mexico Border Ind:**  
**Latitude:** 37.85508  
**Longitude:** -122.29242  
**Reference Point:** CENTER OF A FACILITY OR STATION  
**Coord Collection Method:** ADDRESS MATCHING-HOUSE NUMBER  
**Accuracy Value:** 30  
**Datum:** NAD83  
**Source:**  
**Facility Detail Rprt URL:** [https://ofmpub.epa.gov/frs\\_public2/fii\\_query\\_detail.disp\\_program\\_facility?p\\_registry\\_id=110021325047](https://ofmpub.epa.gov/frs_public2/fii_query_detail.disp_program_facility?p_registry_id=110021325047)  
**Program Acronyms:**

CA-ENVIROVIEW:141207, EIS:131411

[15](#)    2 of 7    **SE**    0.01 / 63.88    35.80 / 4    **2800 7TH ST  
BERKLEY CA**    **ERNS**

**NRC Report No:** 1042986    **Latitude Degrees:**  
**Type of Incident:** STORAGE TANK    **Latitude Minutes:**  
**Incident Cause:** OTHER    **Latitude Seconds:**  
**Incident Date:** 4/4/2013 12:00:00 PM    **Longitude Degrees:**  
**Incident Location:**    **Longitude Minutes:**

Map Key	Number of Records	Direction	Distance (mi/ft)	Elev/Diff (ft)	Site	DB
---------	-------------------	-----------	------------------	----------------	------	----

<b>Incident Dtg:</b>	OCCURRED				<b>Longitude Seconds:</b>	
<b>Distance from City:</b>					<b>Lat Quad:</b>	
<b>Distance Units:</b>					<b>Long Quad:</b>	
<b>Direction from City:</b>					<b>Location Section:</b>	
<b>Location County:</b>	ALAMEDA				<b>Location Township:</b>	
<b>Potential Flag:</b>	No				<b>Location Range:</b>	
<b>Year:</b>	Year 2013 Reports					
<b>Description of Incident:</b>	A 45 GALLON DRUM CONTAINING A WATER BASED AQUEOUS (COATING) SOLUTION FELL OFF A PALET RESULTING IN A SPILL TO THE GROUND WITH SOME GOING INTO A STORM DRAIN.					

**Material Spill Information**

<b>Chris Code:</b>	NCC	<b>Unit of Measure:</b>	GALLON(S)
<b>CAS No:</b>	000000-00-0	<b>If Reached Water:</b>	YES
<b>UN No:</b>		<b>Amount in Water:</b>	0
<b>Name of Material:</b>	WATER BASED AQUEOUS (COATING) SOLUTION	<b>Unit Reach Water:</b>	UNKNOWN AMOUNT
<b>Amount of Material:</b>	45		

**Calls Information**

<b>Date Time Received:</b>	4/4/2013 6:06:41 PM	<b>Responsible City:</b>	BERKLEY
<b>Date Time Complete:</b>	4/4/2013 6:17:39 PM	<b>Responsible State:</b>	CA
<b>Call Type:</b>	INC	<b>Responsible Zip:</b>	
<b>Resp Company:</b>	GREENER PRINTER	<b>Source:</b>	TELEPHONE
<b>Resp Org Type:</b>	PRIVATE ENTERPRISE		

**Incident Information**

<b>Tank ID:</b>		<b>Building ID:</b>	
<b>Tank Regulated:</b>	U	<b>Location Area ID:</b>	
<b>Tank Regulated By:</b>		<b>Location Block ID:</b>	
<b>Capacity of Tank:</b>	45	<b>OCSG No:</b>	
<b>Capacity Tank Units:</b>	GALLON(S)	<b>OCSP No:</b>	
<b>Description of Tank:</b>		<b>State Lease No:</b>	
<b>Actual Amount:</b>		<b>Pier Dock No:</b>	
<b>Actual Amount Units:</b>		<b>Berth Slip No:</b>	
<b>Tank Above Ground:</b>	ABOVE	<b>Brake Failure:</b>	U
<b>NPDES:</b>		<b>Airbag Deployed:</b>	U
<b>NPDES Compliance:</b>	U	<b>Transport Contain:</b>	Y
<b>Init Contin Rel No:</b>		<b>Location Subdiv:</b>	
<b>Contin Rel Permit:</b>		<b>Platform Rig Name:</b>	
<b>Contin Release Type:</b>		<b>Platform Letter:</b>	
<b>Aircraft ID:</b>		<b>Allision:</b>	U
<b>Aircraft Runway No:</b>		<b>Type of Structure:</b>	
<b>Aircraft Spot No:</b>		<b>Structure Name:</b>	
<b>Aircraft Type:</b>		<b>Structure Oper:</b>	U
<b>Aircraft Model:</b>		<b>Transit Bus Flag:</b>	
<b>Aircraft Fuel Cap:</b>		<b>Date Time Norm Serv:</b>	
<b>Aircraft Fuel Cap U:</b>		<b>Serv Disrupt Time:</b>	
<b>Aircraft Fuel on Brd:</b>		<b>Serv Disrupt Units:</b>	
<b>Aircraft Fuel OB U:</b>		<b>CR Begin Date:</b>	
<b>Aircraft Hanger:</b>		<b>CR End Date:</b>	
<b>Road Mile Marker:</b>		<b>CR Change Date:</b>	
<b>Power Gen Facility:</b>	U	<b>FBI Contact:</b>	
<b>Generating Capacity:</b>		<b>FBI Contact Dt Tm:</b>	
<b>Type of Fixed Obj:</b>		<b>Passenger Handling:</b>	
<b>Type of Fuel:</b>		<b>Passenger Route:</b>	XXX
<b>DOT Crossing No:</b>		<b>Passenger Delay:</b>	XXX
<b>DOT Regulated:</b>	U	<b>Sub Part C Test Req:</b>	XXX
<b>Pipeline Type:</b>		<b>Conductor Test:</b>	
<b>Pipeline Abv Ground:</b>	ABOVE	<b>Engineer Test:</b>	
<b>Pipeline Covered:</b>	U	<b>Trainman Test:</b>	
<b>Exposed Underwater:</b>	N	<b>Yard Foreman Test:</b>	
<b>Railroad Hotline:</b>		<b>RCL Operator Test:</b>	
<b>Railroad Milepost:</b>		<b>Brakeman Test:</b>	

Map Key	Number of Records	Direction	Distance (mi/ft)	Elev/Diff (ft)	Site	DB
Grade Crossing: Crossing Device Ty: Ty Vehicle Involved: Device Operational:	U				Train Dispat Test: Signalman Test: Oth Employee Test: Unknown Test:	

**Incident Details Information**

Release Secured:	Y				State Agen Report No:	
Release Rate:					State Agen on Scene:	
Release Rate Unit:					State Agen Notified:	DEPT OF FISH AND GAME, BERKLEY TOXINS
Release Rate Rate:					Fed Agency Notified:	
Est Duration of Rel:					Oth Agency Notified:	
Desc Remedial Act:	ABSORBENTS APPLIED AND A VACUUM IS BEING USED.				Body of Water:	STORM DRAIN
Fire Involved:	N				Tributary of:	SAN FRANCISCO BAY
Fire Extinguished:	U				Near River Mile Make:	
Any Evacuations:	N				Near River Mile Mark:	
No Evacuated:					Offshore:	N
Who Evacuated:					Weather Conditions:	PARTLY CLOUDY
Radius of Evacu:					Air Temperature:	
Any Injuries:	N				Wind Direction:	
No. Injured:					Wind Speed:	
No. Hospitalized:					Wind Speed Unit:	
No. Fatalities:					Water Supp Contam:	U
Any Fatalities:	N				Water Temperature:	
Any Damages:	N				Wave Condition:	
Damage Amount:					Current Speed:	
Air Corridor Closed:	N				Current Direction:	
Air Corridor Desc:					Current Speed Unit:	
Air Closure Time:					EMPL Fatality:	
Waterway Closed:	N				Pass Fatality:	
Waterway Desc:					Community Impact:	
Waterway Close Time:					Passengers Transfer:	NO
Road Closed:	N				Passenger Injuries:	
Road Desc:					Employee Injuries:	
Road Closure Time:					Occupant Fatality:	
Road Closure Units:					Sheen Size:	
Closure Direction:					Sheen Size Units:	
Major Artery:	No				Sheen Size Length:	
Track Closed:	N				Sheen Size Length U:	
Track Desc:					Sheen Size Width:	
Track Closure Time:					Sheen Size Width U:	
Track Closure Units:					Sheen Color:	WHITISH
Track Close Dir:					Dir of Sheen Travel:	
Media Interest:	NONE				Sheen Odor Desc:	
Medium Desc:	WATER				Duration Unit:	
Addl Medium Info:	STORM DRAIN				Additional Info:	ALAMEDA COUNTY DISTRICT ATTORNEY OFFICE WAS ALSO NOTIFIED.

[15](#)

3 of 7

SE

0.01 /  
63.88

35.80 /  
4

NRC  
2800 7th Street  
Berkeley CA 94710

CHMIRS

Control No:	13-2023	Notified Date:	
Notified Date Time:		Year:	2013
County:	Alameda County		
URL:	https://w3.calema.ca.gov/operational/mal haz. nsf/f1841a103c102734882563e200760c4a/fd56823a43a9278288257b43006e6f12?OpenDocument		

**California Hazardous Material Incident Report System (as of 2006 to 2015)**

Contained:	Yes	3 Ves >= 300 Tons:	No
1 Substance:	Water based Aqueous (coating) solution	Incident Date:	4/4/2013
1 Measure:	Gal(s)	Incident Time:	1200
1 Other:		Spill Site:	Merchant/Business

Map Key	Number of Records	Direction	Distance (mi/ft)	Elev/Diff (ft)	Site	DB
1 Quantity:	45				Injuries?: No	
1 Type:	CHEMICAL				No of Injuries:	
1 Pipeline:	No				Fatals?: No	
1 Vessel >= 300 Tons:	No				No of Fatals:	
2 Substance:					Evacs?: No	
2 Quantity:					No of Evacs:	
2 Measure:					Cleanup: Reporting Party	
2 Type:					Site: Storm Drain to S.F. Bay	
2 Other:					Cause: Other	
2 Pipeline:	No				Cause Other: Improper packaging from the manufacturer	
2 Vessel >= 300 Tons:	No				Dog No:	
3 Substance:					Water: Yes	
3 Quantity:					Water Way: Storm Drain to S.F. Bay	
3 Measure:					City: Berkeley	
3 Type:					County: Alameda County	
3 Other:					Zip: 94710	
3 Pipeline:	No					
Admin Agency:		Berkeley Emergency & Toxics Management				
Notification Area:		AA/CUPA,DFG-OSPR,DTSC,RWQCB,US EPA,USFWS,COASTAL COM,LANDS,PARKS & REC,USCG,Co/Hlth,Co/E-Hlth				
Location:		2800 7th Street				
Description:		Quoting the NRC report: "45 GALLON DRUM CONTAINING A WATER BASED AQUEOUS (COATING) SOLUTION FELL OFF A PALLET RESULTING IN A SPILL TO THE GROUND WITH SOME GOING INTO A STORM DRAIN." "ABSORBENTS APPLIED AND A VACUUM IS BEING USED."				

#### Spill Report View

Amount 1:		Creation Date:	04/04/2013 01:06 PM
Amount 2:		Received By:	
Amount 3:		Admin Agency:	
Type:	CHEMICAL	Admin Agency 2:	
Water:		Additional County:	
On Scene:		Phone No:	
Other on Scene:		Ext:	
Other Notified:		Pag Cell:	
Document Title:	SPILL Report		
Spill Site:	Merchant/Business		
Cause Desc for Other:			
Person Notifying Cal OES:			

#### Hazardous Materials Spill Report

Control Cal OES:	13-2023	Type 3:	
Control NRC:	1042986	Other 3:	
Date :	04/04/2013	Pipeline 3:	No
Incident Date:	04/04/2013	Ves >= 300 Tons 3:	No
Time:	1306	Name:	
Incident Time:	1200	Phone:	
Water Involved:	Yes	Ext:	
Drink Wtr Impact:	No	Pag Cell:	
Qty 1:	=	PRS Name:	
Measure 1:	Gal(s)	PRS Phone:	
Type 1:	CHEMICAL	PRS Ext:	
Pipeline 1:	No	PRS Pag Cell:	
Ves >= 300 Tons 1:	No	Received By:	
Qty 2:	=	Header Unknown:	BAY AREA AQMD
Amount 2:		Incident Desc:	
Measure 2:		R R Crssing < 50 Ft:	
Type 2:		Upr Rim :	
Other 2:		Notification Info:	
Pipeline 2:	No	Notification List:	
Vessel >= 300 Tns 2:	No	DOG Unit:	
Qty 3:	=	RWQCB Unit:	2
Amount 3:		Injuries:	No
Measure 3:		Fatality:	No
Incident Location:	2800 7th Street		
Reported Cause:	Other		

<b>Map Key</b>	<b>Number of Records</b>	<b>Direction</b>	<b>Distance (mi/ft)</b>	<b>Elev/Diff (ft)</b>	<b>Site</b>	<b>DB</b>
----------------	--------------------------	------------------	-------------------------	-----------------------	-------------	-----------

Description for Other : Improper packaging from the manufacturer  
 45  
**Amount 1:**  
**Substance 1:** Water based Aqueous (coating) solution  
**Substance 2:**  
**Substance 3:**  
**Waterway:** Storm Drain to S.F. Bay  
**Contained:** Yes  
**Known Impact:** Unknown  
**Other 1:**  
**Detail for Other:**  
**Site:** Merchant/Business  
**On Scene:**  
**Other on Scene:**  
**Other Notified:** Fish and Wildlife, Berkeley Toxins, NRC (USCG)  
**Evacuation:** No  
**Cleanup By:** Reporting Party  
**Agency:** NRC  
**PRS Agency:** Greener Printer  
**Admin Agency:** Berkeley Emergency & Toxics Management  
**Sec Agency:** Alameda County Environmental Health  
**Additional County:**  
**Admin Agency 2:**  
**Description:** Quoting the NRC report: "45 GALLON DRUM CONTAINING A WATER BASED AQUEOUS (COATING) SOLUTION FELL OFF A PALLET RESULTING IN A SPILL TO THE GROUND WITH SOME GOING INTO A STORM DRAIN." "ABSORBENTS APPLIED AND A VACUUM IS BEING USED."

**Spill Report View**

<b>Amount 1:</b>		<b>Creation Date:</b>	04/04/2013 05:28 PM
<b>Amount 2:</b>		<b>Received By:</b>	
<b>Amount 3:</b>		<b>Admin Agency:</b>	
<b>Type:</b>	CHEMICAL	<b>Admin Agency 2:</b>	
<b>Water:</b>		<b>Additional County:</b>	
<b>On Scene:</b>		<b>Phone No:</b>	
<b>Other on Scene:</b>		<b>Ext:</b>	
<b>Other Notified:</b>		<b>Pag Cell:</b>	
<b>Document Title:</b>	Cal OES-Update		
<b>Spill Site:</b>			
<b>Cause Desc for Other:</b>			
<b>Person Notifying Cal OES:</b>			

**OES Hazardous Materials Spill Update**

**Notify Date:** 04/04/2013  
**Notify Time:** 1306  
**Occurrence Date:** 04/04/2013  
**Occurrence Time:** 1200  
**Upd Known Impact:**  
**Update Cause:**  
**Pers Notifying Upd Place:**  
**Pers Notifying Upd Nme:**  
**Phone No:**  
**Ext:**  
**Pag Cell:**  
**Fax Notifi List:** AA/CUPA, DFG-OSPR, DTSC, RWQCB, US EPA, USFWS, COASTAL COM, LANDS, PARKS & REC, USCG, Co/Hlth, Co/E-Hlth  
**Person Notifying Cal OES:** NRC  
**Agenc:**  
**Person Reporting Spill Agency:** Greener Printer  
**Op Area:** Alameda County  
**Unknown Header:** BAY AREA AQMD  
**Substance 1:** Water based Aqueous (coating) solution  
**Qty Amount 1:** 45  
**Measure 1:** Gal(s)  
**Type 1:** CHEMICAL  
**Other 1:**  
**Pipeline 1:** No





Map Key	Number of Records	Direction	Distance (mi/ft)	Elev/Diff (ft)	Site	DB
---------	-------------------	-----------	------------------	----------------	------	----

**Owner Fax:**

**Contact Information**

--  
**Contact Name:** SARAH MARTH  
**Street Address 1:** 2800 7TH ST  
**Street Address 2:**  
**City:** BERKELEY  
**State:** CA  
**Zip:** 947100000  
**Phone:** 5108124542

**Tanner Information**

--  
**Generator EPA ID:** CAL000283854  
**Generator County Code:** 01  
**Generator County:** Alameda  
**TSD EPA ID:** CAT080013352  
**TSD County Code:** 19  
**TSD County:** Los Angeles  
**State Waste Code:** 214  
**State Waste Code Desc.:** Unspecified solvent mixture  
**Method Code:** H039  
**Method Description:** OTHER RECOVERY OF RECLAMATION FOR REUSE INCLUDING ACID REGENERATION, ORGANICS RECOVERY ECT  
**Tons:** 0.396  
**Year:** 2010

--  
**Generator EPA ID:** CAL000283854  
**Generator County Code:** 01  
**Generator County:** Alameda  
**TSD EPA ID:** CAT080013352  
**TSD County Code:** 19  
**TSD County:** Los Angeles  
**State Waste Code:** 214  
**State Waste Code Desc.:** Unspecified solvent mixture  
**Method Code:** H039  
**Method Description:** OTHER RECOVERY OF RECLAMATION FOR REUSE INCLUDING ACID REGENERATION, ORGANICS RECOVERY ECT  
**Tons:** 0.396  
**Year:** 2011

--  
**Generator EPA ID:** CAL000283854  
**Generator County Code:** 01  
**Generator County:** Alameda  
**TSD EPA ID:** CAT080013352  
**TSD County Code:** 19  
**TSD County:** Los Angeles  
**State Waste Code:** 214  
**State Waste Code Desc.:** Unspecified solvent mixture  
**Method Code:** H039  
**Method Description:** OTHER RECOVERY OF RECLAMATION FOR REUSE INCLUDING ACID REGENERATION, ORGANICS RECOVERY ECT  
**Tons:** 0.198  
**Year:** 2012

--  
**Generator EPA ID:** CAL000283854  
**Generator County Code:** 01  
**Generator County:** Alameda  
**TSD EPA ID:** CAT080013352  
**TSD County Code:** 19  
**TSD County:** Los Angeles  
**State Waste Code:** 214  
**State Waste Code Desc.:** Unspecified solvent mixture  
**Method Code:** H039  
**Method Description:** OTHER RECOVERY OF RECLAMATION FOR REUSE INCLUDING ACID REGENERATION, ORGANICS RECOVERY ECT  
**Tons:** 0.198

<b>Map Key</b>	<b>Number of Records</b>	<b>Direction</b>	<b>Distance (mi/ft)</b>	<b>Elev/Diff (ft)</b>	<b>Site</b>	<b>DB</b>
<b>Year:</b>			2013			
--			--			
<b>Generator EPA ID:</b>			CAL000283854			
<b>Generator County Code:</b>			01			
<b>Generator County:</b>			Alameda			
<b>TSD EPA ID:</b>			CAT080013352			
<b>TSD County Code:</b>			19			
<b>TSD County:</b>			Los Angeles			
<b>State Waste Code:</b>			214			
<b>State Waste Code Desc.:</b>			Unspecified solvent mixture			
<b>Method Code:</b>			H039			
<b>Method Description:</b>			OTHER RECOVERY OF RECLAMATION FOR REUSE INCLUDING ACID REGENERATION, ORGANICS RECOVERY ECT			
<b>Tons:</b>			0.144			
<b>Year:</b>			2014			
--			--			
<b>Generator EPA ID:</b>			CAL000283854			
<b>Generator County Code:</b>			01			
<b>Generator County:</b>			Alameda			
<b>TSD EPA ID:</b>			CAT080013352			
<b>TSD County Code:</b>			19			
<b>TSD County:</b>			Los Angeles			
<b>State Waste Code:</b>			221			
<b>State Waste Code Desc.:</b>			Waste oil and mixed oil			
<b>Method Code:</b>			H039			
<b>Method Description:</b>			OTHER RECOVERY OF RECLAMATION FOR REUSE INCLUDING ACID REGENERATION, ORGANICS RECOVERY ECT			
<b>Tons:</b>			0.418			
<b>Year:</b>			2013			
--			--			
<b>Generator EPA ID:</b>			CAL000283854			
<b>Generator County Code:</b>			01			
<b>Generator County:</b>			Alameda			
<b>TSD EPA ID:</b>			CAT080013352			
<b>TSD County Code:</b>			19			
<b>TSD County:</b>			Los Angeles			
<b>State Waste Code:</b>			221			
<b>State Waste Code Desc.:</b>			Waste oil and mixed oil			
<b>Method Code:</b>			H039			
<b>Method Description:</b>			OTHER RECOVERY OF RECLAMATION FOR REUSE INCLUDING ACID REGENERATION, ORGANICS RECOVERY ECT			
<b>Tons:</b>			0.608			
<b>Year:</b>			2014			
--			--			
<b>Generator EPA ID:</b>			CAL000283854			
<b>Generator County Code:</b>			01			
<b>Generator County:</b>			Alameda			
<b>TSD EPA ID:</b>			CAD097030993			
<b>TSD County Code:</b>			19			
<b>TSD County:</b>			Los Angeles			
<b>State Waste Code:</b>			352			
<b>State Waste Code Desc.:</b>			Other organic solids			
<b>Method Code:</b>			H141			
<b>Method Description:</b>			STORAGE, BULKING, AND/OR TRANSFER OFF SITE--NO TREATMENT/RECOVERY (H010-H129) OR (H131-H135)			
<b>Tons:</b>			0.3			
<b>Year:</b>			2006			
--			--			
<b>Generator EPA ID:</b>			CAL000283854			
<b>Generator County Code:</b>			01			
<b>Generator County:</b>			Alameda			
<b>TSD EPA ID:</b>			CAD097030993			
<b>TSD County Code:</b>			19			
<b>TSD County:</b>			Los Angeles			
<b>State Waste Code:</b>			352			
<b>State Waste Code Desc.:</b>			Other organic solids			
<b>Method Code:</b>			H141			
<b>Method Description:</b>			STORAGE, BULKING, AND/OR TRANSFER OFF SITE--NO TREATMENT/RECOVERY (H010-H129) OR (H131-H135)			

<b>Map Key</b>	<b>Number of Records</b>	<b>Direction</b>	<b>Distance (mi/ft)</b>	<b>Elev/Diff (ft)</b>	<b>Site</b>	<b>DB</b>
<b>Tons:</b>			0.2			
<b>Year:</b>			2007			
--			--			
<b>Generator EPA ID:</b>			CAL000283854			
<b>Generator County Code:</b>			01			
<b>Generator County:</b>			Alameda			
<b>TSD EPA ID:</b>			CAD097030993			
<b>TSD County Code:</b>			19			
<b>TSD County:</b>			Los Angeles			
<b>State Waste Code:</b>			352			
<b>State Waste Code Desc.:</b>			Other organic solids			
<b>Method Code:</b>			H141			
<b>Method Description:</b>			STORAGE, BULKING, AND/OR TRANSFER OFF SITE--NO TREATMENT/RECOVERY (H010-H129) OR (H131-H135)			
<b>Tons:</b>			0.45			
<b>Year:</b>			2008			
--			--			
<b>Generator EPA ID:</b>			CAL000283854			
<b>Generator County Code:</b>			01			
<b>Generator County:</b>			Alameda			
<b>TSD EPA ID:</b>			CAD097030993			
<b>TSD County Code:</b>			19			
<b>TSD County:</b>			Los Angeles			
<b>State Waste Code:</b>			352			
<b>State Waste Code Desc.:</b>			Other organic solids			
<b>Method Code:</b>			H141			
<b>Method Description:</b>			STORAGE, BULKING, AND/OR TRANSFER OFF SITE--NO TREATMENT/RECOVERY (H010-H129) OR (H131-H135)			
<b>Tons:</b>			0.11			
<b>Year:</b>			2009			
--			--			
<b>Generator EPA ID:</b>			CAL000283854			
<b>Generator County Code:</b>			01			
<b>Generator County:</b>			Alameda			
<b>TSD EPA ID:</b>			CAD097030993			
<b>TSD County Code:</b>			19			
<b>TSD County:</b>			Los Angeles			
<b>State Waste Code:</b>			352			
<b>State Waste Code Desc.:</b>			Other organic solids			
<b>Method Code:</b>			H141			
<b>Method Description:</b>			STORAGE, BULKING, AND/OR TRANSFER OFF SITE--NO TREATMENT/RECOVERY (H010-H129) OR (H131-H135)			
<b>Tons:</b>			0.5125			
<b>Year:</b>			2010			
--			--			
<b>Generator EPA ID:</b>			CAL000283854			
<b>Generator County Code:</b>			01			
<b>Generator County:</b>			Alameda			
<b>TSD EPA ID:</b>			CAD097030993			
<b>TSD County Code:</b>			19			
<b>TSD County:</b>			Los Angeles			
<b>State Waste Code:</b>			352			
<b>State Waste Code Desc.:</b>			Other organic solids			
<b>Method Code:</b>			H141			
<b>Method Description:</b>			STORAGE, BULKING, AND/OR TRANSFER OFF SITE--NO TREATMENT/RECOVERY (H010-H129) OR (H131-H135)			
<b>Tons:</b>			0.45			
<b>Year:</b>			2011			
--			--			
<b>Generator EPA ID:</b>			CAL000283854			
<b>Generator County Code:</b>			01			
<b>Generator County:</b>			Alameda			
<b>TSD EPA ID:</b>			CAD097030993			
<b>TSD County Code:</b>			19			
<b>TSD County:</b>			Los Angeles			
<b>State Waste Code:</b>			352			
<b>State Waste Code Desc.:</b>			Other organic solids			
<b>Method Code:</b>			H141			
<b>Method Description:</b>			STORAGE, BULKING, AND/OR TRANSFER OFF SITE--NO TREATMENT/RECOVERY (H010-H129) OR (H131-H135)			

Map Key	Number of Records	Direction	Distance (mi/ft)	Elev/Diff (ft)	Site	DB
		H135)				
Tons:		0.2				
Year:		2013				
--		--				

<a href="#">15</a>	5 of 7	SE	0.01 / 63.88	35.80 / 4	NORTH VIEW PACIFIC LABS 2800 7TH ST BERKELEY CA 947100000	HAZNET
--------------------	--------	----	--------------	-----------	---	--------

<b>SIC Code:</b>		<b>Mailing City:</b>	BERKELEY
<b>NAICS Code:</b>		<b>Mailing State:</b>	CA
<b>EPA ID:</b>	CAX000085449	<b>Mailing Zip:</b>	947100000
<b>Create Date:</b>	6/19/1984	<b>Region Code:</b>	2
<b>Fac Act Ind:</b>	No	<b>Owner Name:</b>	--
<b>Inact Date:</b>	9/19/1984	<b>Owner Addr 1:</b>	--
<b>County Code:</b>	01	<b>Owner Addr 2:</b>	--
<b>County Name:</b>	Alameda	<b>Owner City:</b>	--
<b>Mail Name:</b>		<b>Owner State:</b>	99
<b>Mailing Addr 1:</b>	2800 7TH ST	<b>Owner Zip:</b>	--
<b>Mailing Addr 2:</b>		<b>Owner Phone:</b>	0000000000
<b>Owner Fax:</b>			

**Contact Information**

--	--
<b>Contact Name:</b>	MARY JANE DEENINAN
<b>Street Address 1:</b>	--
<b>Street Address 2:</b>	--
<b>City:</b>	--
<b>State:</b>	99
<b>Zip:</b>	--
<b>Phone:</b>	4155488440
--	--

<a href="#">15</a>	6 of 7	SE	0.01 / 63.88	35.80 / 4	2800 7TH ST BERKELEY CA 947100000	HIST MANIFEST
--------------------	--------	----	--------------	-----------	--------------------------------------	------------------

<b>Gen EPA ID:</b>	CAX000085449
<b>Create Date:</b>	6/19/1984 0:00:00
<b>Inact Date:</b>	9/19/1984 0:00:00
<b>Facility Mail Street:</b>	2800 7TH ST
<b>Facility Mail City:</b>	BERKELEY
<b>Facility Mail State:</b>	CA
<b>Facility Mail Zip:</b>	947100000
<b>Contact Phone(s):</b>	4155488440
<b>File Year(s):</b>	1984; 1985; 1986
<b>Contact Name(s):</b>	MARY JANE DEENINAN

**Tanner Information**

**Method Description:**

<b>Tons:</b>	0
<b>Year:</b>	1985
<b>Generator County Code:</b>	1
<b>Generator County:</b>	
<b>Method Code:</b>	
<b>Tsd County Code:</b>	1
<b>Tsd County:</b>	
<b>State Waste Code:</b>	
<b>State Waste Code Desc:</b>	
<b>Tsd Epa ID:</b>	CAD071692016

**Tanner Information**

**Method Description:**

<b>Map Key</b>	<b>Number of Records</b>	<b>Direction</b>	<b>Distance (mi/ft)</b>	<b>Elev/Diff (ft)</b>	<b>Site</b>	<b>DB</b>
<b>Tons:</b>			0.22			
<b>Year:</b>			1985			
<b>Generator County Code:</b>			1			
<b>Generator County:</b>						
<b>Method Code:</b>			D80			
<b>Tsd County Code:</b>			42			
<b>Tsd County:</b>			Santa Barbara			
<b>State Waste Code:</b>			232			
<b>State Waste Code Desc:</b>			Pesticides and other waste associated with pesticide production			
<b>Tsd Epa ID:</b>			CAD020748125			

**Tanner Information**

**Method Description:**

<b>Tons:</b>			0.22			
<b>Year:</b>			1985			
<b>Generator County Code:</b>			1			
<b>Generator County:</b>						
<b>Method Code:</b>			D80			
<b>Tsd County Code:</b>			42			
<b>Tsd County:</b>			Santa Barbara			
<b>State Waste Code:</b>			551			
<b>State Waste Code Desc:</b>			Laboratory waste chemicals			
<b>Tsd Epa ID:</b>			CAD020748125			

**Tanner Information**

**Method Description:**

<b>Tons:</b>			0.16			
<b>Year:</b>			1985			
<b>Generator County Code:</b>			1			
<b>Generator County:</b>						
<b>Method Code:</b>			H01			
<b>Tsd County Code:</b>			1			
<b>Tsd County:</b>						
<b>State Waste Code:</b>			232			
<b>State Waste Code Desc:</b>			Pesticides and other waste associated with pesticide production			
<b>Tsd Epa ID:</b>			CAD071692016			

**Tanner Information**

**Method Description:**

<b>Tons:</b>			0.22			
<b>Year:</b>			1986			
<b>Generator County Code:</b>			1			
<b>Generator County:</b>						
<b>Method Code:</b>			D80			
<b>Tsd County Code:</b>			42			
<b>Tsd County:</b>			Santa Barbara			
<b>State Waste Code:</b>			123			
<b>State Waste Code Desc:</b>			Unspecified alkaline solution			
<b>Tsd Epa ID:</b>			CAD020748125			

**Tanner Information**

**Method Description:**

<b>Tons:</b>			0			
<b>Year:</b>			1986			
<b>Generator County Code:</b>			1			
<b>Generator County:</b>						
<b>Method Code:</b>						
<b>Tsd County Code:</b>			42			
<b>Tsd County:</b>			Santa Barbara			
<b>State Waste Code:</b>						

Map Key	Number of Records	Direction	Distance (mi/ft)	Elev/Diff (ft)	Site	DB
---------	-------------------	-----------	------------------	----------------	------	----

State Waste Code Desc:  
Tsd Epa ID: CAD020748125

Tanner Information

Method Description:  
Tons: 0  
Year: 1985  
Generator County Code: 1  
Generator County:  
Method Code:  
Tsd County Code: 42  
Tsd County: Santa Barbara  
State Waste Code:  
State Waste Code Desc:  
Tsd Epa ID: CAD020748125

Tanner Information

Method Description:  
Tons: 0.45  
Year: 1984  
Generator County Code: 1  
Generator County:  
Method Code:  
Tsd County Code: 42  
Tsd County: Santa Barbara  
State Waste Code:  
State Waste Code Desc:  
Tsd Epa ID: CAD020748125

<a href="#">15</a>	7 of 7	SE	0.01 / 63.88	35.80 / 4	PACKWORKS LLC 2800 7TH STREET BERKELEY CA 94710	EMISSIONS
--------------------	--------	----	--------------	-----------	---	-----------

2002 Criteria Data

Facility ID:	14308	CERR Code:	
Facility SIC Code:	2752	TOGT:	.197
CO:	1	ROGT:	.197
Air Basin:	SF	COT:	
District:	BA	NOXT:	
COID:	ALA	SOXT:	
DISN:	BAY AREA AQMD	PMT:	
CHAPIS:		PM10T:	

2002 Toxic Data

Facility ID:	14308	COID:	ALA
Facility SIC Code:	2752	DISN:	BAY AREA AQMD
CO:	1	CHAPIS:	
Air Basin:	SF	CERR Code:	
District:	BA		
TS:			
Health Risk Asmt:			
Non-Cancer Chronic Haz Ind:			
Non-Cancer Acute Haz Ind:			

2003 Criteria Data

Facility ID:	14308	CERR Code:	
--------------	-------	------------	--

Map Key	Number of Records	Direction	Distance (mi/ft)	Elev/Diff (ft)	Site	DB
Facility SIC Code:	2752			TOGT:	.197	
CO:	1			ROGT:	.2	
Air Basin:	SF			COT:		
District:	BA			NOXT:		
COID:	ALA			SOXT:		
DISN:	BAY AREA AQMD			PMT:		
CHAPIS:				PM10T:		

**2003 Toxic Data**

Facility ID:	14308			COID:	ALA	
Facility SIC Code:	2752			DISN:	BAY AREA AQMD	
CO:	1			CHAPIS:		
Air Basin:	SF			CERR Code:		
District:	BA					
TS:						
Health Risk Asmt:						
Non-Cancer Chronic Haz Ind:						
Non-Cancer Acute Haz Ind:						

**2004 Criteria Data**

Facility ID:	14308			CERR Code:		
Facility SIC Code:	2752			TOGT:	.197	
CO:	1			ROGT:	.197	
Air Basin:	SF			COT:		
District:	BA			NOXT:		
COID:	ALA			SOXT:		
DISN:	BAY AREA AQMD			PMT:		
CHAPIS:				PM10T:		

**2004 Toxic Data**

Facility ID:	14308			COID:	ALA	
Facility SIC Code:	2752			DISN:	BAY AREA AQMD	
CO:	1			CHAPIS:		
Air Basin:	SF			CERR Code:		
District:	BA					
TS:						
Health Risk Asmt:						
Non-Cancer Chronic Haz Ind:						
Non-Cancer Acute Haz Ind:						

**2005 Criteria Data**

Facility ID:	14308			CERR Code:		
Facility SIC Code:	2752			TOGT:	.197	
CO:	1			ROGT:	.197	
Air Basin:	SF			COT:		
District:	BA			NOXT:		
COID:	ALA			SOXT:		
DISN:	BAY AREA AQMD			PMT:		
CHAPIS:				PM10T:		

**2005 Toxic Data**

Facility ID:	14308			COID:	ALA	
Facility SIC Code:	2752			DISN:	BAY AREA AQMD	
CO:	1			CHAPIS:		
Air Basin:	SF			CERR Code:		
District:	BA					
TS:						
Health Risk Asmt:						



Map Key	Number of Records	Direction	Distance (mi/ft)	Elev/Diff (ft)	Site	DB
---------	-------------------	-----------	------------------	----------------	------	----

Non-Cancer Chronic Haz Ind:  
 Non-Cancer Acute Haz Ind:

2006 Criteria Data

Facility ID:	14308	CERR Code:	
Facility SIC Code:	2752	TOGT:	.197
CO:	1	ROGT:	.197
Air Basin:	SF	COT:	
District:	BA	NOXT:	
COID:	ALA	SOXT:	
DISN:	BAY AREA AQMD	PMT:	
CHAPIS:		PM10T:	

2006 Toxic Data

Facility ID:	14308	COID:	ALA
Facility SIC Code:	2752	DISN:	BAY AREA AQMD
CO:	1	CHAPIS:	
Air Basin:	SF	CERR Code:	
District:	BA		
TS:			
Health Risk Asmt:			
Non-Cancer Chronic Haz Ind:			
Non-Cancer Acute Haz Ind:			

2008 Criteria Data

Facility ID:	14308	CERR Code:	
Facility SIC Code:	2752	TOGT:	.197
CO:	1	ROGT:	.197
Air Basin:	SF	COT:	
District:	BA	NOXT:	
COID:	ALA	SOXT:	
DISN:	BAY AREA AQMD	PMT:	
CHAPIS:		PM10T:	

2008 Toxic Data

Facility ID:	14308	COID:	ALA
Facility SIC Code:	2752	DISN:	BAY AREA AQMD
CO:	1	CHAPIS:	
Air Basin:	SF	CERR Code:	
District:	BA		
TS:			
Health Risk Asmt:			
Non-Cancer Chronic Haz Ind:			
Non-Cancer Acute Haz Ind:			

2009 Criteria Data

Facility ID:	14308	CERR Code:	
Facility SIC Code:	2752	TOGT:	.197
CO:	1	ROGT:	.197
Air Basin:	SF	COT:	
District:	BA	NOXT:	
COID:	ALA	SOXT:	
DISN:	BAY AREA AQMD	PMT:	
CHAPIS:		PM10T:	

2009 Toxic Data



Map Key	Number of Records	Direction	Distance (mi/ft)	Elev/Diff (ft)	Site	DB
---------	-------------------	-----------	------------------	----------------	------	----

TS:  
 Health Risk Asmt:  
 Non-Cancer Chronic Haz Ind:  
 Non-Cancer Acute Haz Ind:

**2013 Criteria Data**

Facility ID:	14308	CERR Code:	
Facility SIC Code:	2752	TOGT:	.969
CO:	1	ROGT:	.969
Air Basin:	SF	COT:	
District:	BA	NOXT:	
COID:	ALA	SOXT:	
DISN:	BAY AREA AQMD	PMT:	
CHAPIS:		PM10T:	

**2013 Toxic Data**

Facility ID:	14308	COID:	ALA
Facility SIC Code:	2752	DISN:	BAY AREA AQMD
CO:	1	CHAPIS:	
Air Basin:	SF	CERR Code:	
District:	BA		

TS:  
 Health Risk Asmt:  
 Non-Cancer Chronic Haz Ind:  
 Non-Cancer Acute Haz Ind:

**2014 Criteria Data**

Facility ID:	14308	CERR Code:	
Facility SIC Code:	2752	TOGT:	.96917883
CO:	1	ROGT:	
Air Basin:	SF	COT:	
District:	BA	NOXT:	
COID:	ALA	SOXT:	
DISN:	BAY AREA AQMD	PMT:	
CHAPIS:		PM10T:	

**2014 Toxic Data**

Facility ID:	14308	COID:	ALA
Facility SIC Code:	2752	DISN:	BAY AREA AQMD
CO:	1	CHAPIS:	
Air Basin:	SF	CERR Code:	
District:	BA		

TS:  
 Health Risk Asmt:  
 Non-Cancer Chronic Haz Ind:  
 Non-Cancer Acute Haz Ind:

**2015 Criteria Data**

Facility ID:	14308	CERR Code:	
Facility SIC Code:	2752	TOGT:	.9691789
CO:	1	ROGT:	.9691789
Air Basin:	SF	COT:	
District:	BA	NOXT:	
COID:	ALA	SOXT:	
DISN:	BAY AREA AQMD	PMT:	
CHAPIS:		PM10T:	

Map Key	Number of Records	Direction	Distance (mi/ft)	Elev/Diff (ft)	Site	DB
---------	-------------------	-----------	------------------	----------------	------	----

**2015 Toxic Data**

Facility ID:	14308	COID:	ALA
Facility SIC Code:	2752	DISN:	BAY AREA AQMD
CO:	1	CHAPIS:	
Air Basin:	SF	CERR Code:	
District:	BA		
TS:			
Health Risk Asmt:			
Non-Cancer Chronic Haz Ind:			
Non-Cancer Acute Haz Ind:			

**2016 Criteria Data**

Facility ID:	14308	CERR CODE:	
Facility SIC Code:	2752	TOGT:	.96917883
CO:	1	ROGT:	.96917883
Air Basin:	SF	COT:	
District:	BA	NOXT:	
COID:	ALA	SOXT:	
DISN:	BAY AREA AQMD	PMT:	
CHAPIS:		PM10T:	

**2016 Toxic Data**

Facility ID:	14308	TS:	
Facility SIC Code:	2752	HRA:	
CERR CODE:		CH Index:	
COID:	ALA	AH Index:	
CO:	1	Air Basin:	SF
DISN:	BAY AREA AQMD	District:	BA
CHAPIS:			

<a href="#">16</a>	1 of 1	NNE	0.01 / 65.28	39.90 / 8	TED YEHL 907 DWIGHT WAY BERKELEY CA 947102503	HAZNET
--------------------	--------	-----	--------------	-----------	---	--------

SIC Code:		Mailing City:	S ALHAMBRA
NAICS Code:		Mailing State:	CA
EPA ID:	CAC002660878	Mailing Zip:	91710
Create Date:	12/14/2010	Region Code:	2
Fac Act Ind:	No	Owner Name:	TED YEHL
Inact Date:	6/13/2011	Owner Addr 1:	907 DWIGHT WAY
County Code:	01	Owner Addr 2:	
County Name:	Alameda	Owner City:	S ALHAMBRA
Mail Name:		Owner State:	CA
Mailing Addr 1:	907 DWIGHT WAY	Owner Zip:	91710
Mailing Addr 2:		Owner Phone:	4155961622
Owner Fax:			

**Contact Information**

--	--
Contact Name:	TED YEHL
Street Address 1:	907 DWIGHT WAY
Street Address 2:	
City:	S ALHAMBRA
State:	CA
Zip:	91710
Phone:	4155961622
--	--

<a href="#">17</a>	1 of 12	N	0.01 / 65.47	36.59 / 4	MERCOR INC 2448 SIXTH ST BERKELEY CA 94710	RCRA SQG
--------------------	---------	---	--------------	-----------	--	----------

Map Key	Number of Records	Direction	Distance (mi/ft)	Elev/Diff (ft)	Site	DB
<b>EPA Handler ID:</b>		CAD980896328				
<b>Gen Status Universe:</b>		Small Quantity Generator				
<b>Contact Name:</b>						
<b>Contact Address:</b>		US				
<b>Contact Phone No and Ext:</b>						
<b>Contact Email:</b>						
<b>Contact Country:</b>		US				
<b>County Name:</b>		ALAMEDA				
<b>EPA Region:</b>		09				
<b>Land Type:</b>						
<b>Receive Date:</b>		19960901				

**Violation/Evaluation Summary**

**Note:** NO RECORDS: As of May 2020, there are no Compliance Monitoring and Enforcement (violation) records associated with this facility (EPA ID).

**Handler Summary**

**Importer Activity:** No  
**Mixed Waste Generator:** No  
**Transporter Activity:** No  
**Transfer Facility:** No  
**Onsite Burner Exemption:** No  
**Furnace Exemption:** No  
**Underground Injection Activity:** No  
**Commercial TSD:** No  
**Used Oil Transporter:** No  
**Used Oil Transfer Facility:** No  
**Used Oil Processor:** No  
**Used Oil Refiner:** No  
**Used Oil Burner:** No  
**Used Oil Market Burner:** No  
**Used Oil Spec Marketer:** No

**Hazardous Waste Handler Details**

**Sequence No:** 1  
**Receive Date:** 19841010  
**Handler Name:** MERCOR INC  
**Federal Waste Generator Code:** 1  
**Generator Code Description:** Large Quantity Generator  
**Source Type:** Notification

**Hazardous Waste Handler Details**

**Sequence No:** 1  
**Receive Date:** 19960901  
**Handler Name:** MERCOR INC  
**Federal Waste Generator Code:** 2  
**Generator Code Description:** Small Quantity Generator  
**Source Type:** Implementer

**Owner/Operator Details**

<b>Owner/Operator Ind:</b>	Current Operator	<b>Street No:</b>	
<b>Type:</b>	Private	<b>Street 1:</b>	NOT REQUIRED
<b>Name:</b>	NOT REQUIRED	<b>Street 2:</b>	
<b>Date Became Current:</b>		<b>City:</b>	NOT REQUIRED
<b>Date Ended Current:</b>		<b>State:</b>	ME
<b>Phone:</b>	415-555-1212	<b>Country:</b>	
<b>Source Type:</b>	Implementer	<b>Zip Code:</b>	99999

Map Key	Number of Records	Direction	Distance (mi/ft)	Elev/Diff (ft)	Site	DB
<b>Owner/Operator Ind:</b>	Current Owner				<b>Street No:</b>	
<b>Type:</b>	Private				<b>Street 1:</b>	NOT REQUIRED
<b>Name:</b>	NOT REQUIRED				<b>Street 2:</b>	
<b>Date Became Current:</b>					<b>City:</b>	NOT REQUIRED
<b>Date Ended Current:</b>					<b>State:</b>	ME
<b>Phone:</b>	415-555-1212				<b>Country:</b>	
<b>Source Type:</b>	Notification				<b>Zip Code:</b>	99999

**Historical Handler Details**

**Receive Dt:** 19841010  
**Generator Code Description:** Large Quantity Generator  
**Handler Name:** MERCOR INC

<a href="#">17</a>	2 of 12	N	0.01 / 65.47	36.59 / 4	<b>THORATEC LABORATORIES CORP 2448 6TH STREET BERKELEY CA 94710-2414</b>	<b>FINDS/FRS</b>
--------------------	---------	---	--------------	-----------	--	------------------

**Registry ID:** 110013861311  
**FIPS Code:** 06001  
**HUC Code:** 18050002  
**Site Type Name:** STATIONARY  
**Location Description:**  
**Supplemental Location:**  
**Create Date:** 03-APR-03  
**Update Date:** 31-DEC-15  
**Interest Types:** SQG, TRI REPORTER  
**SIC Codes:** 2821  
**SIC Code Descriptions:** PLASTICS MATERIALS, SYNTHETIC RESINS, AND NONVULCANIZABLE ELASTOMERS  
**NAICS Codes:** 325211  
**NAICS Code Descriptions:** PLASTICS MATERIAL AND RESIN MANUFACTURING.  
**Conveyor:** FRS-GEocode  
**Federal Facility Code:**  
**Federal Agency Name:**  
**Tribal Land Code:**  
**Tribal Land Name:**  
**Congressional Dist No:** 09  
**Census Block Code:** 060014232002015  
**EPA Region Code:** 09  
**County Name:** ALAMEDA  
**US/Mexico Border Ind:**  
**Latitude:** 37.86026  
**Longitude:** -122.29519  
**Reference Point:** CENTER OF A FACILITY OR STATION  
**Coord Collection Method:** ADDRESS MATCHING-HOUSE NUMBER  
**Accuracy Value:** 30  
**Datum:** NAD83  
**Source:**  
**Facility Detail Rprt URL:** [https://ofmpub.epa.gov/frs\\_public2/fii\\_query\\_detail.disp\\_program\\_facility?p\\_registry\\_id=110013861311](https://ofmpub.epa.gov/frs_public2/fii_query_detail.disp_program_facility?p_registry_id=110013861311)  
**Program Acronyms:**

RCRAINFO:CAD980896328, TRIS:94710THRTC2448S

<a href="#">17</a>	3 of 12	N	0.01 / 65.47	36.59 / 4	<b>MERCOR INC 2448 SIXTH ST BERKELEY CA 947100000</b>	<b>HAZNET</b>
--------------------	---------	---	--------------	-----------	---	---------------

**SIC Code:**  
**NAICS Code:**  
**EPA ID:** CAD980896328  
**Create Date:** 5/7/1985  
**Fac Act Ind:** No  
**Inact Date:** 6/30/1995  
**Mailing City:** BERKELEY  
**Mailing State:** CA  
**Mailing Zip:** 947100000  
**Region Code:** 2  
**Owner Name:** --  
**Owner Addr 1:** --

Map Key	Number of Records	Direction	Distance (mi/ft)	Elev/Diff (ft)	Site	DB
---------	-------------------	-----------	------------------	----------------	------	----

<b>County Code:</b>	01				<b>Owner Addr 2:</b>	
<b>County Name:</b>	Alameda				<b>Owner City:</b>	--
<b>Mail Name:</b>					<b>Owner State:</b>	99
<b>Mailing Addr 1:</b>	2448 SIXTH ST				<b>Owner Zip:</b>	--
<b>Mailing Addr 2:</b>					<b>Owner Phone:</b>	0000000000
<b>Owner Fax:</b>						

**Contact Information**

--

**Contact Name:** NON-DELIVERABLE PER 95 FEES-PH  
**Street Address 1:** EPA # INACTIVE  
**Street Address 2:**  
**City:** --  
**State:** 99  
**Zip:** --  
**Phone:** 4158411213  
 --

<a href="#">17</a>	4 of 12	N	0.01 / 65.47	36.59 / 4	<b>POWERFOOD INC 2448 SIXTH STREET BERKELEY CA 947100000</b>	<b>HAZNET</b>
--------------------	---------	---	--------------	-----------	--	---------------

<b>SIC Code:</b>		<b>Mailing City:</b>	BERKELEY
<b>NAICS Code:</b>		<b>Mailing State:</b>	CA
<b>EPA ID:</b>	CAL000114511	<b>Mailing Zip:</b>	947102414
<b>Create Date:</b>	10/19/1993	<b>Region Code:</b>	2
<b>Fac Act Ind:</b>	No	<b>Owner Name:</b>	BRIAN MAXWELL OWNER
<b>Inact Date:</b>	6/30/2002	<b>Owner Addr 1:</b>	2448 6TH STREET
<b>County Code:</b>	01	<b>Owner Addr 2:</b>	
<b>County Name:</b>	Alameda	<b>Owner City:</b>	BERKELEY
<b>Mail Name:</b>		<b>Owner State:</b>	CA
<b>Mailing Addr 1:</b>	2448 6TH ST	<b>Owner Zip:</b>	947090000
<b>Mailing Addr 2:</b>		<b>Owner Phone:</b>	5106494301
<b>Owner Fax:</b>			

**Contact Information**

--

**Contact Name:** DEACT PER LEANNE PRATT MOVED  
**Street Address 1:** NONDELIVERABLE VQ98 NK  
**Street Address 2:**  
**City:** BERKELEY  
**State:** CA  
**Zip:** 947100000  
**Phone:** 5106494384  
 --

**Tanner Information**

--

**Generator EPA ID:** CAL000114511  
**Generator County Code:** 01  
**Generator County:** Alameda  
**TSD EPA ID:** CAD059494310  
**TSD County Code:** 43  
**TSD County:** Santa Clara  
**State Waste Code:** 122  
**State Waste Code Desc.:** Alkaline solution without metals pH >= 12.5  
**Method Code:** D99  
**Method Description:** Disposal, other  
**Tons:** 0.0917  
**Year:** 1997  
 --

**Generator EPA ID:** CAL000114511  
**Generator County Code:** 01  
**Generator County:** Alameda  
**TSD EPA ID:** CAD059494310  
**TSD County Code:** 43  
**TSD County:** Santa Clara  
**State Waste Code:** 135

<b>Map Key</b>	<b>Number of Records</b>	<b>Direction</b>	<b>Distance (mi/ft)</b>	<b>Elev/Diff (ft)</b>	<b>Site</b>	<b>DB</b>
<b>State Waste Code Desc.:</b>					Unspecified aqueous solution	
<b>Method Code:</b>					D99	
<b>Method Description:</b>					Disposal, other	
<b>Tons:</b>					0.1974	
<b>Year:</b>					1997	
--					--	
<b>Generator EPA ID:</b>					CAL000114511	
<b>Generator County Code:</b>					01	
<b>Generator County:</b>					Alameda	
<b>TSD EPA ID:</b>					CA0000084517	
<b>TSD County Code:</b>					34	
<b>TSD County:</b>					Sacramento	
<b>State Waste Code:</b>					212	
<b>State Waste Code Desc.:</b>					Oxygenated solvents (acetone, butanol, ethyl acetate, etc.)	
<b>Method Code:</b>					H01	
<b>Method Description:</b>					Transfer station	
<b>Tons:</b>					0.018	
<b>Year:</b>					1999	
--					--	
<b>Generator EPA ID:</b>					CAL000114511	
<b>Generator County Code:</b>					01	
<b>Generator County:</b>					Alameda	
<b>TSD EPA ID:</b>					CA0000084517	
<b>TSD County Code:</b>					34	
<b>TSD County:</b>					Sacramento	
<b>State Waste Code:</b>					212	
<b>State Waste Code Desc.:</b>					Oxygenated solvents (acetone, butanol, ethyl acetate, etc.)	
<b>Method Code:</b>					H01	
<b>Method Description:</b>					Transfer station	
<b>Tons:</b>					0.682	
<b>Year:</b>					2000	
--					--	
<b>Generator EPA ID:</b>					CAL000114511	
<b>Generator County Code:</b>					01	
<b>Generator County:</b>					Alameda	
<b>TSD EPA ID:</b>					CA0000084517	
<b>TSD County Code:</b>					34	
<b>TSD County:</b>					Sacramento	
<b>State Waste Code:</b>					212	
<b>State Waste Code Desc.:</b>					Oxygenated solvents (acetone, butanol, ethyl acetate, etc.)	
<b>Method Code:</b>					H01	
<b>Method Description:</b>					Transfer station	
<b>Tons:</b>					0.776	
<b>Year:</b>					2001	
--					--	
<b>Generator EPA ID:</b>					CAL000114511	
<b>Generator County Code:</b>					01	
<b>Generator County:</b>					Alameda	
<b>TSD EPA ID:</b>					CA0000084517	
<b>TSD County Code:</b>					34	
<b>TSD County:</b>					Sacramento	
<b>State Waste Code:</b>					212	
<b>State Waste Code Desc.:</b>					Oxygenated solvents (acetone, butanol, ethyl acetate, etc.)	
<b>Method Code:</b>					H01	
<b>Method Description:</b>					Transfer station	
<b>Tons:</b>					0.396	
<b>Year:</b>					2002	
--					--	
<b>Generator EPA ID:</b>					CAL000114511	
<b>Generator County Code:</b>					01	
<b>Generator County:</b>					Alameda	
<b>TSD EPA ID:</b>					CA0000084517	
<b>TSD County Code:</b>					34	
<b>TSD County:</b>					Sacramento	
<b>State Waste Code:</b>					212	
<b>State Waste Code Desc.:</b>					Oxygenated solvents (acetone, butanol, ethyl acetate, etc.)	
<b>Method Code:</b>						
<b>Method Description:</b>						
<b>Tons:</b>					0.018	



<b>Map Key</b>	<b>Number of Records</b>	<b>Direction</b>	<b>Distance (mi/ft)</b>	<b>Elev/Diff (ft)</b>	<b>Site</b>	<b>DB</b>
Year:		2001				
--		--				
<b>Generator EPA ID:</b>		CAL000114511				
<b>Generator County Code:</b>		01				
<b>Generator County:</b>		Alameda				
<b>TSD EPA ID:</b>		CAD980887418				
<b>TSD County Code:</b>		01				
<b>TSD County:</b>		Alameda				
<b>State Waste Code:</b>		213				
<b>State Waste Code Desc.:</b>		Hydrocarbon solvents (benzene, hexane, Stoddard, Etc.)				
<b>Method Code:</b>		H01				
<b>Method Description:</b>		Transfer station				
<b>Tons:</b>		0.75				
<b>Year:</b>		2006				
--		--				
<b>Generator EPA ID:</b>		CAL000114511				
<b>Generator County Code:</b>		01				
<b>Generator County:</b>		Alameda				
<b>TSD EPA ID:</b>		NVD980895338				
<b>TSD County Code:</b>		99				
<b>TSD County:</b>		Unknown				
<b>State Waste Code:</b>		213				
<b>State Waste Code Desc.:</b>		Hydrocarbon solvents (benzene, hexane, Stoddard, Etc.)				
<b>Method Code:</b>		R01				
<b>Method Description:</b>		Recycler				
<b>Tons:</b>		0.52125				
<b>Year:</b>		2003				
--		--				
<b>Generator EPA ID:</b>		CAL000114511				
<b>Generator County Code:</b>		01				
<b>Generator County:</b>		Alameda				
<b>TSD EPA ID:</b>		NVD980895338				
<b>TSD County Code:</b>		99				
<b>TSD County:</b>		Unknown				
<b>State Waste Code:</b>		213				
<b>State Waste Code Desc.:</b>		Hydrocarbon solvents (benzene, hexane, Stoddard, Etc.)				
<b>Method Code:</b>		R01				
<b>Method Description:</b>		Recycler				
<b>Tons:</b>		2.692				
<b>Year:</b>		2004				
--		--				
<b>Generator EPA ID:</b>		CAL000114511				
<b>Generator County Code:</b>		01				
<b>Generator County:</b>		Alameda				
<b>TSD EPA ID:</b>		WAD991281767				
<b>TSD County Code:</b>		99				
<b>TSD County:</b>		Unknown				
<b>State Waste Code:</b>		213				
<b>State Waste Code Desc.:</b>		Hydrocarbon solvents (benzene, hexane, Stoddard, Etc.)				
<b>Method Code:</b>		R01				
<b>Method Description:</b>		Recycler				
<b>Tons:</b>		0.80064				
<b>Year:</b>		2005				
--		--				
<b>Generator EPA ID:</b>		CAL000114511				
<b>Generator County Code:</b>		01				
<b>Generator County:</b>		Alameda				
<b>TSD EPA ID:</b>		NVD980895338				
<b>TSD County Code:</b>		99				
<b>TSD County:</b>		Unknown				
<b>State Waste Code:</b>		213				
<b>State Waste Code Desc.:</b>		Hydrocarbon solvents (benzene, hexane, Stoddard, Etc.)				
<b>Method Code:</b>		R01				
<b>Method Description:</b>		Recycler				
<b>Tons:</b>		0.28				
<b>Year:</b>		2005				
--		--				
<b>Generator EPA ID:</b>		CAL000114511				
<b>Generator County Code:</b>		01				

<b>Map Key</b>	<b>Number of Records</b>	<b>Direction</b>	<b>Distance (mi/ft)</b>	<b>Elev/Diff (ft)</b>	<b>Site</b>	<b>DB</b>
<b>Generator County:</b>		Alameda				
<b>TSD EPA ID:</b>		NVD980895338				
<b>TSD County Code:</b>		99				
<b>TSD County:</b>		Unknown				
<b>State Waste Code:</b>		213				
<b>State Waste Code Desc.:</b>		Hydrocarbon solvents (benzene, hexane, Stoddard, Etc.)				
<b>Method Code:</b>		R01				
<b>Method Description:</b>		Recycler				
<b>Tons:</b>		1				
<b>Year:</b>		2006				
--		--				
<b>Generator EPA ID:</b>		CAL000114511				
<b>Generator County Code:</b>		01				
<b>Generator County:</b>		Alameda				
<b>TSD EPA ID:</b>		NVD980895338				
<b>TSD County Code:</b>		99				
<b>TSD County:</b>		Unknown				
<b>State Waste Code:</b>		213				
<b>State Waste Code Desc.:</b>		Hydrocarbon solvents (benzene, hexane, Stoddard, Etc.)				
<b>Method Code:</b>						
<b>Method Description:</b>						
<b>Tons:</b>		0.2502				
<b>Year:</b>		2003				
--		--				
<b>Generator EPA ID:</b>		CAL000114511				
<b>Generator County Code:</b>		01				
<b>Generator County:</b>		Alameda				
<b>TSD EPA ID:</b>		CAD059494310				
<b>TSD County Code:</b>		43				
<b>TSD County:</b>		Santa Clara				
<b>State Waste Code:</b>		223				
<b>State Waste Code Desc.:</b>		Unspecified oil-containing waste				
<b>Method Code:</b>		D99				
<b>Method Description:</b>		Disposal, other				
<b>Tons:</b>		0.2				
<b>Year:</b>		1997				
--		--				
<b>Generator EPA ID:</b>		CAL000114511				
<b>Generator County Code:</b>		01				
<b>Generator County:</b>		Alameda				
<b>TSD EPA ID:</b>		CAD059494310				
<b>TSD County Code:</b>		43				
<b>TSD County:</b>		Santa Clara				
<b>State Waste Code:</b>		343				
<b>State Waste Code Desc.:</b>		Unspecified organic liquid mixture				
<b>Method Code:</b>		D99				
<b>Method Description:</b>		Disposal, other				
<b>Tons:</b>		0.204				
<b>Year:</b>		2003				
--		--				
<b>Generator EPA ID:</b>		CAL000114511				
<b>Generator County Code:</b>		01				
<b>Generator County:</b>		Alameda				
<b>TSD EPA ID:</b>		CA0000084517				
<b>TSD County Code:</b>		34				
<b>TSD County:</b>		Sacramento				
<b>State Waste Code:</b>		343				
<b>State Waste Code Desc.:</b>		Unspecified organic liquid mixture				
<b>Method Code:</b>		H01				
<b>Method Description:</b>		Transfer station				
<b>Tons:</b>		0.204				
<b>Year:</b>		2000				
--		--				
<b>Generator EPA ID:</b>		CAL000114511				
<b>Generator County Code:</b>		01				
<b>Generator County:</b>		Alameda				
<b>TSD EPA ID:</b>		CA0000084517				
<b>TSD County Code:</b>		34				
<b>TSD County:</b>		Sacramento				

Map Key	Number of Records	Direction	Distance (mi/ft)	Elev/Diff (ft)	Site	DB
<b>State Waste Code:</b>		343				
<b>State Waste Code Desc.:</b>		Unspecified organic liquid mixture				
<b>Method Code:</b>		H01				
<b>Method Description:</b>		Transfer station				
<b>Tons:</b>		0.102				
<b>Year:</b>		2001				
--		--				
<b>Generator EPA ID:</b>		CAL000114511				
<b>Generator County Code:</b>		01				
<b>Generator County:</b>		Alameda				
<b>TSD EPA ID:</b>		CA0000084517				
<b>TSD County Code:</b>		34				
<b>TSD County:</b>		Sacramento				
<b>State Waste Code:</b>		343				
<b>State Waste Code Desc.:</b>		Unspecified organic liquid mixture				
<b>Method Code:</b>		H01				
<b>Method Description:</b>		Transfer station				
<b>Tons:</b>		0.102				
<b>Year:</b>		2002				
--		--				
<b>Generator EPA ID:</b>		CAL000114511				
<b>Generator County Code:</b>		01				
<b>Generator County:</b>		Alameda				
<b>TSD EPA ID:</b>		CAD059494310				
<b>TSD County Code:</b>		43				
<b>TSD County:</b>		Santa Clara				
<b>State Waste Code:</b>		343				
<b>State Waste Code Desc.:</b>		Unspecified organic liquid mixture				
<b>Method Code:</b>		H01				
<b>Method Description:</b>		Transfer station				
<b>Tons:</b>		0.084				
<b>Year:</b>		1997				
--		--				

[17](#)      5 of 12      **N**      0.01 / 65.47      36.59 / 4      **TINSLEY LABORATORY**  
**2448 6TH ST**  
**BERKELEY CA 947100000**      **HAZNET**

<b>SIC Code:</b>		<b>Mailing City:</b>	BERKELEY
<b>NAICS Code:</b>		<b>Mailing State:</b>	CA
<b>EPA ID:</b>	CAX000042119	<b>Mailing Zip:</b>	947100000
<b>Create Date:</b>	5/31/1983	<b>Region Code:</b>	2
<b>Fac Act Ind:</b>	No	<b>Owner Name:</b>	--
<b>Inact Date:</b>	6/30/1998	<b>Owner Addr 1:</b>	--
<b>County Code:</b>	01	<b>Owner Addr 2:</b>	--
<b>County Name:</b>	Alameda	<b>Owner City:</b>	--
<b>Mail Name:</b>		<b>Owner State:</b>	99
<b>Mailing Addr 1:</b>	2448 6TH ST	<b>Owner Zip:</b>	--
<b>Mailing Addr 2:</b>		<b>Owner Phone:</b>	4158436836
<b>Owner Fax:</b>			

**Contact Information**  
--  
**Contact Name:** CAROLYN EVANS  
**Street Address 1:** INACT PER 98VQ FINAL NOTICE  
**Street Address 2:** - BATCH 4/27  
**City:** --  
**State:** 99  
**Zip:** --  
**Phone:** 4158436836  
--

[17](#)      6 of 12      **N**      0.01 / 65.47      36.59 / 4      **2448 6TH ST**  
**BERKELEY CA 947100000**      **HIST MANIFEST**

**Gen EPA ID:** CAX000042119

Map Key	Number of Records	Direction	Distance (mi/ft)	Elev/Diff (ft)	Site	DB
<b>Create Date:</b>			5/31/1983 0:00:00			
<b>Inact Date:</b>			6/30/1998 0:00:00			
<b>Facility Mail Street:</b>			2448 6TH ST			
<b>Facility Mail City:</b>			BERKELEY			
<b>Facility Mail State:</b>			CA			
<b>Facility Mail Zip:</b>			947100000			
<b>Contact Phone(s):</b>			4158436836			
<b>File Year(s):</b>			1983; 1984			
<b>Contact Name(s):</b>			CAROLYN EVANS			

**Tanner Information**

**Method Description:**  
**Tons:** 0  
**Year:** 1984  
**Generator County Code:** 1  
**Generator County:**  
**Method Code:**  
**Tsd County Code:** 42  
**Tsd County:** Santa Barbara  
**State Waste Code:**  
**State Waste Code Desc:**  
**Tsd Epa ID:** CAD020748125

**Tanner Information**

**Method Description:**  
**Tons:** 2.29  
**Year:** 1984  
**Generator County Code:** 1  
**Generator County:**  
**Method Code:** D80  
**Tsd County Code:** 42  
**Tsd County:** Santa Barbara  
**State Waste Code:** 221  
**State Waste Code Desc:** Waste oil and mixed oil  
**Tsd Epa ID:** CAD020748125

**Tanner Information**

**Method Description:**  
**Tons:** 0.22  
**Year:** 1984  
**Generator County Code:** 1  
**Generator County:**  
**Method Code:** UNK  
**Tsd County Code:** 1  
**Tsd County:**  
**State Waste Code:** 214  
**State Waste Code Desc:** Unspecified solvent mixture  
**Tsd Epa ID:** CAD071692016

**Tanner Information**

**Method Description:**  
**Tons:** 0  
**Year:** 1983  
**Generator County Code:** 1  
**Generator County:**  
**Method Code:**  
**Tsd County Code:** 1  
**Tsd County:**  
**State Waste Code:**  
**State Waste Code Desc:**

Map Key	Number of Records	Direction	Distance (mi/ft)	Elev/Diff (ft)	Site	DB
---------	-------------------	-----------	------------------	----------------	------	----

Tsd Epa ID: CAD071692016

**Tanner Information**

**Method Description:**

Tons: 0.01  
 Year: 1984  
 Generator County Code: 1  
 Generator County:  
 Method Code: R01  
 Tsd County Code: 1  
 Tsd County:  
 State Waste Code: 141  
 State Waste Code Desc: Off-specification, aged or surplus inorganics  
 Tsd Epa ID: CAD071692016

**Tanner Information**

**Method Description:**

Tons: 0.37  
 Year: 1984  
 Generator County Code: 1  
 Generator County:  
 Method Code: R01  
 Tsd County Code: 1  
 Tsd County:  
 State Waste Code: 213  
 State Waste Code Desc: Hydrocarbon solvents (benzene, hexane, Stoddard, Etc.)  
 Tsd Epa ID: CAD071692016

**Tanner Information**

**Method Description:**

Tons: 0.95  
 Year: 1984  
 Generator County Code: 1  
 Generator County:  
 Method Code: R01  
 Tsd County Code: 1  
 Tsd County:  
 State Waste Code: 221  
 State Waste Code Desc: Waste oil and mixed oil  
 Tsd Epa ID: CAD071692016

**Tanner Information**

**Method Description:**

Tons: 0  
 Year: 1984  
 Generator County Code: 1  
 Generator County:  
 Method Code:  
 Tsd County Code: 1  
 Tsd County:  
 State Waste Code:  
 State Waste Code Desc:  
 Tsd Epa ID: CAD071692016

**Tanner Information**

**Method Description:**

Tons: 0.2  
 Year: 1984

<b>Map Key</b>	<b>Number of Records</b>	<b>Direction</b>	<b>Distance (mi/ft)</b>	<b>Elev/Diff (ft)</b>	<b>Site</b>	<b>DB</b>
<b>Generator County Code:</b>	1					
<b>Generator County:</b>						
<b>Method Code:</b>		UNK				
<b>Tsd County Code:</b>	1					
<b>Tsd County:</b>						
<b>State Waste Code:</b>		513				
<b>State Waste Code Desc:</b>		Empty containers less than 30 gallons				
<b>Tsd Epa ID:</b>		CAD071692016				

**Tanner Information**

**Method Description:**

<b>Tons:</b>	0.54
<b>Year:</b>	1984
<b>Generator County Code:</b>	1
<b>Generator County:</b>	
<b>Method Code:</b>	R01
<b>Tsd County Code:</b>	1
<b>Tsd County:</b>	
<b>State Waste Code:</b>	214
<b>State Waste Code Desc:</b>	Unspecified solvent mixture
<b>Tsd Epa ID:</b>	CAD074644659

**Tanner Information**

**Method Description:**

<b>Tons:</b>	0.89
<b>Year:</b>	1983
<b>Generator County Code:</b>	1
<b>Generator County:</b>	
<b>Method Code:</b>	R01
<b>Tsd County Code:</b>	1
<b>Tsd County:</b>	
<b>State Waste Code:</b>	212
<b>State Waste Code Desc:</b>	Oxygenated solvents (acetone, butanol, ethyl acetate, etc.)
<b>Tsd Epa ID:</b>	CAD071692016

**Tanner Information**

**Method Description:**

<b>Tons:</b>	1.08
<b>Year:</b>	1984
<b>Generator County Code:</b>	1
<b>Generator County:</b>	
<b>Method Code:</b>	D80
<b>Tsd County Code:</b>	42
<b>Tsd County:</b>	Santa Barbara
<b>State Waste Code:</b>	223
<b>State Waste Code Desc:</b>	Unspecified oil-containing waste
<b>Tsd Epa ID:</b>	CAD020748125

**Tanner Information**

**Method Description:**

<b>Tons:</b>	0.41
<b>Year:</b>	1984
<b>Generator County Code:</b>	1
<b>Generator County:</b>	
<b>Method Code:</b>	R01
<b>Tsd County Code:</b>	1
<b>Tsd County:</b>	
<b>State Waste Code:</b>	212
<b>State Waste Code Desc:</b>	Oxygenated solvents (acetone, butanol, ethyl acetate, etc.)
<b>Tsd Epa ID:</b>	CAD071692016

Map Key	Number of Records	Direction	Distance (mi/ft)	Elev/Diff (ft)	Site	DB
---------	-------------------	-----------	------------------	----------------	------	----

**Tanner Information**

**Method Description:**

**Tons:** 0  
**Year:** 1984  
**Generator County Code:** 1  
**Generator County:**  
**Method Code:**  
**Tsd County Code:** 1  
**Tsd County:**  
**State Waste Code:**  
**State Waste Code Desc:**  
**Tsd Epa ID:** CAD074644659

<a href="#">17</a>	7 of 12	N	0.01 / 65.47	36.59 / 4	2448 SIXTH ST BERKELEY CA 947100000	HIST MANIFEST
--------------------	---------	---	--------------	-----------	--	------------------

**Gen EPA ID:** CAD980896328  
**Create Date:** 05/07/1985 0:00  
**Inact Date:** 6/30/1995 0:00:00  
**Facility Mail Street:** 2448 SIXTH ST  
**Facility Mail City:** BERKELEY  
**Facility Mail State:** CA  
**Facility Mail Zip:** 947100000  
**Contact Phone(s):** 4158411213  
**File Year(s):** 1985; 1986; 1987; 1988; 1989; 1990  
**Contact Name(s):** NON-DELIVERABLE PER 95 FEES-PH

**Tanner Information**

**Method Description:**

**Tons:** 1.6  
**Year:** 1988  
**Generator County Code:** 1  
**Generator County:**  
**Method Code:**  
**Tsd County Code:** 16  
**Tsd County:** Kings  
**State Waste Code:**  
**State Waste Code Desc:**  
**Tsd Epa ID:** CAT000646117

**Tanner Information**

**Method Description:**

**Tons:** 0  
**Year:** 1989  
**Generator County Code:** 1  
**Generator County:**  
**Method Code:**  
**Tsd County Code:** 7  
**Tsd County:**  
**State Waste Code:**  
**State Waste Code Desc:**  
**Tsd Epa ID:** CAD009466392

**Tanner Information**

**Method Description:**

**Tons:** 0.17  
**Year:** 1989

<b>Map Key</b>	<b>Number of Records</b>	<b>Direction</b>	<b>Distance (mi/ft)</b>	<b>Elev/Diff (ft)</b>	<b>Site</b>	<b>DB</b>
<b>Generator County Code:</b>	1					
<b>Generator County:</b>						
<b>Method Code:</b>	3					
<b>Tsd County Code:</b>	42					
<b>Tsd County:</b>					Santa Barbara	
<b>State Waste Code:</b>	343					
<b>State Waste Code Desc:</b>					Unspecified organic liquid mixture	
<b>Tsd Epa ID:</b>					CAD020748125	
<b><u>Tanner Information</u></b>						
<b>Method Description:</b>						
<b>Tons:</b>	0					
<b>Year:</b>	1989					
<b>Generator County Code:</b>	1					
<b>Generator County:</b>						
<b>Method Code:</b>						
<b>Tsd County Code:</b>	38					
<b>Tsd County:</b>					San Francisco	
<b>State Waste Code:</b>						
<b>State Waste Code Desc:</b>						
<b>Tsd Epa ID:</b>					CAD981383227	
<b><u>Tanner Information</u></b>						
<b>Method Description:</b>						
<b>Tons:</b>	0.02					
<b>Year:</b>	1989					
<b>Generator County Code:</b>	1					
<b>Generator County:</b>						
<b>Method Code:</b>	H01					
<b>Tsd County Code:</b>	37					
<b>Tsd County:</b>					San Diego	
<b>State Waste Code:</b>	272					
<b>State Waste Code Desc:</b>					Polymeric resin waste	
<b>Tsd Epa ID:</b>					CAT080010101	
<b><u>Tanner Information</u></b>						
<b>Method Description:</b>						
<b>Tons:</b>	0.22					
<b>Year:</b>	1988					
<b>Generator County Code:</b>	1					
<b>Generator County:</b>						
<b>Method Code:</b>						
<b>Tsd County Code:</b>	7					
<b>Tsd County:</b>						
<b>State Waste Code:</b>	551					
<b>State Waste Code Desc:</b>					Laboratory waste chemicals	
<b>Tsd Epa ID:</b>					CAT080014079	
<b><u>Tanner Information</u></b>						
<b>Method Description:</b>						
<b>Tons:</b>	0.45					
<b>Year:</b>	1989					
<b>Generator County Code:</b>	1					
<b>Generator County:</b>						
<b>Method Code:</b>						
<b>Tsd County Code:</b>	16					
<b>Tsd County:</b>					Kings	
<b>State Waste Code:</b>	133					
<b>State Waste Code Desc:</b>					Aqueous solution with total organic residues 10 percent or more	
<b>Tsd Epa ID:</b>					CAT000646117	



<b>Map Key</b>	<b>Number of Records</b>	<b>Direction</b>	<b>Distance (mi/ft)</b>	<b>Elev/Diff (ft)</b>	<b>Site</b>	<b>DB</b>
----------------	--------------------------	------------------	-------------------------	-----------------------	-------------	-----------

**Tanner Information**

**Method Description:**

**Tons:** 1.14  
**Year:** 1985  
**Generator County Code:** 1  
**Generator County:**  
**Method Code:** R01  
**Tsd County Code:** 41  
**Tsd County:** San Mateo  
**State Waste Code:** 213  
**State Waste Code Desc:** Hydrocarbon solvents (benzene, hexane, Stoddard, Etc.)  
**Tsd Epa ID:** CAD009452657

**Tanner Information**

**Method Description:**

**Tons:** 6.67  
**Year:** 1985  
**Generator County Code:** 1  
**Generator County:**  
**Method Code:** 99  
**Tsd County Code:** 16  
**Tsd County:** Kings  
**State Waste Code:** 343  
**State Waste Code Desc:** Unspecified organic liquid mixture  
**Tsd Epa ID:** CAT000646117

**Tanner Information**

**Method Description:**

**Tons:** 0.45  
**Year:** 1985  
**Generator County Code:** 1  
**Generator County:**  
**Method Code:** R01  
**Tsd County Code:** 41  
**Tsd County:** San Mateo  
**State Waste Code:** 211  
**State Waste Code Desc:** Halogenated solvents (chloroforms, methyl chloride, perchloroethylene, etc)  
**Tsd Epa ID:** CAD009452657

**Tanner Information**

**Method Description:**

**Tons:** 0  
**Year:** 1988  
**Generator County Code:** 1  
**Generator County:**  
**Method Code:**  
**Tsd County Code:** 43  
**Tsd County:** Santa Clara  
**State Waste Code:**  
**State Waste Code Desc:**  
**Tsd Epa ID:** CAD059494310

**Tanner Information**

**Method Description:**

**Tons:** 0.36  
**Year:** 1988  
**Generator County Code:** 1

Map Key	Number of Records	Direction	Distance (mi/ft)	Elev/Diff (ft)	Site	DB
---------	-------------------	-----------	------------------	----------------	------	----

**Generator County:**  
**Method Code:**  
**Tsd County Code:** 7  
**Tsd County:**  
**State Waste Code:** 512  
**State Waste Code Desc:** Other empty containers 30 gallons or more  
**Tsd Epa ID:** CAT080014079

**Tanner Information**

**Method Description:**  
**Tons:** 0  
**Year:** 1989  
**Generator County Code:** 1  
**Generator County:**  
**Method Code:**  
**Tsd County Code:** 43  
**Tsd County:** Santa Clara  
**State Waste Code:**  
**State Waste Code Desc:**  
**Tsd Epa ID:** CAD059494310

**Tanner Information**

**Method Description:**  
**Tons:** 0  
**Year:** 1985  
**Generator County Code:** 1  
**Generator County:**  
**Method Code:**  
**Tsd County Code:** 41  
**Tsd County:** San Mateo  
**State Waste Code:**  
**State Waste Code Desc:**  
**Tsd Epa ID:** CAD009452657

**Tanner Information**

**Method Description:**  
**Tons:** 1.6  
**Year:** 1988  
**Generator County Code:** 1  
**Generator County:**  
**Method Code:** D99  
**Tsd County Code:** 43  
**Tsd County:** Santa Clara  
**State Waste Code:** 551  
**State Waste Code Desc:** Laboratory waste chemicals  
**Tsd Epa ID:** CAD059494310

**Tanner Information**

**Method Description:**  
**Tons:** 0  
**Year:** 1988  
**Generator County Code:** 1  
**Generator County:**  
**Method Code:**  
**Tsd County Code:** 7  
**Tsd County:**  
**State Waste Code:**  
**State Waste Code Desc:**  
**Tsd Epa ID:** CAT080014079

<b>Map Key</b>	<b>Number of Records</b>	<b>Direction</b>	<b>Distance (mi/ft)</b>	<b>Elev/Diff (ft)</b>	<b>Site</b>	<b>DB</b>
----------------	--------------------------	------------------	-------------------------	-----------------------	-------------	-----------

**Tanner Information**

**Method Description:**  
**Tons:** 5.25  
**Year:** 1989  
**Generator County Code:** 1  
**Generator County:**  
**Method Code:** R01  
**Tsd County Code:** 7  
**Tsd County:**  
**State Waste Code:** 512  
**State Waste Code Desc:** Other empty containers 30 gallons or more  
**Tsd Epa ID:** CAD009466392

**Tanner Information**

**Method Description:**  
**Tons:** 0.11  
**Year:** 1989  
**Generator County Code:** 1  
**Generator County:**  
**Method Code:** R01  
**Tsd County Code:** 38  
**Tsd County:** San Francisco  
**State Waste Code:** 512  
**State Waste Code Desc:** Other empty containers 30 gallons or more  
**Tsd Epa ID:** CAD981383227

**Tanner Information**

**Method Description:**  
**Tons:** 4.37  
**Year:** 1986  
**Generator County Code:** 1  
**Generator County:**  
**Method Code:** R01  
**Tsd County Code:** 41  
**Tsd County:** San Mateo  
**State Waste Code:** 343  
**State Waste Code Desc:** Unspecified organic liquid mixture  
**Tsd Epa ID:** CAD009452657

**Tanner Information**

**Method Description:**  
**Tons:** 0  
**Year:** 1989  
**Generator County Code:** 1  
**Generator County:**  
**Method Code:**  
**Tsd County Code:** 42  
**Tsd County:** Santa Barbara  
**State Waste Code:**  
**State Waste Code Desc:**  
**Tsd Epa ID:** CAD020748125

**Tanner Information**

**Method Description:**  
**Tons:** 3.66  
**Year:** 1989  
**Generator County Code:** 1  
**Generator County:**

<b>Map Key</b>	<b>Number of Records</b>	<b>Direction</b>	<b>Distance (mi/ft)</b>	<b>Elev/Diff (ft)</b>	<b>Site</b>	<b>DB</b>
<b>Method Code:</b>		D99				
<b>Tsd County Code:</b>		43				
<b>Tsd County:</b>		Santa Clara				
<b>State Waste Code:</b>		551				
<b>State Waste Code Desc:</b>		Laboratory waste chemicals				
<b>Tsd Epa ID:</b>		CAD059494310				
<b><u>Tanner Information</u></b>						
<b>Method Description:</b>						
<b>Tons:</b>		0				
<b>Year:</b>		1989				
<b>Generator County Code:</b>		1				
<b>Generator County:</b>						
<b>Method Code:</b>						
<b>Tsd County Code:</b>		16				
<b>Tsd County:</b>		Kings				
<b>State Waste Code:</b>						
<b>State Waste Code Desc:</b>						
<b>Tsd Epa ID:</b>		CAT000646117				
<b><u>Tanner Information</u></b>						
<b>Method Description:</b>						
<b>Tons:</b>		0.07				
<b>Year:</b>		1989				
<b>Generator County Code:</b>		1				
<b>Generator County:</b>						
<b>Method Code:</b>		3				
<b>Tsd County Code:</b>		42				
<b>Tsd County:</b>		Santa Barbara				
<b>State Waste Code:</b>		181				
<b>State Waste Code Desc:</b>		Other inorganic solid waste				
<b>Tsd Epa ID:</b>		CAD020748125				
<b><u>Tanner Information</u></b>						
<b>Method Description:</b>						
<b>Tons:</b>		0				
<b>Year:</b>		1989				
<b>Generator County Code:</b>		1				
<b>Generator County:</b>						
<b>Method Code:</b>						
<b>Tsd County Code:</b>		37				
<b>Tsd County:</b>		San Diego				
<b>State Waste Code:</b>						
<b>State Waste Code Desc:</b>						
<b>Tsd Epa ID:</b>		CAT080010101				
<b><u>Tanner Information</u></b>						
<b>Method Description:</b>						
<b>Tons:</b>		1.89				
<b>Year:</b>		1989				
<b>Generator County Code:</b>		1				
<b>Generator County:</b>						
<b>Method Code:</b>		D80				
<b>Tsd County Code:</b>		42				
<b>Tsd County:</b>		Santa Barbara				
<b>State Waste Code:</b>		551				
<b>State Waste Code Desc:</b>		Laboratory waste chemicals				
<b>Tsd Epa ID:</b>		CAD020748125				

Map Key	Number of Records	Direction	Distance (mi/ft)	Elev/Diff (ft)	Site	DB
---------	-------------------	-----------	------------------	----------------	------	----

**Tanner Information**

**Method Description:**

Tons: 0  
 Year: 1986  
 Generator County Code: 1  
 Generator County:  
 Method Code:  
 Tsd County Code: 41  
 Tsd County: San Mateo  
 State Waste Code:  
 State Waste Code Desc:  
 Tsd Epa ID: CAD009452657

**Tanner Information**

**Method Description:**

Tons: 0  
 Year: 1986  
 Generator County Code: 1  
 Generator County:  
 Method Code:  
 Tsd County Code: 16  
 Tsd County: Kings  
 State Waste Code:  
 State Waste Code Desc:  
 Tsd Epa ID: CAT000646117

**Tanner Information**

**Method Description:**

Tons: 2.06  
 Year: 1985  
 Generator County Code: 1  
 Generator County:  
 Method Code: 14  
 Tsd County Code: 41  
 Tsd County: San Mateo  
 State Waste Code: 213  
 State Waste Code Desc: Hydrocarbon solvents (benzene, hexane, Stoddard, Etc.)  
 Tsd Epa ID: CAD009452657

**Tanner Information**

**Method Description:**

Tons: 0  
 Year: 1985  
 Generator County Code: 1  
 Generator County:  
 Method Code:  
 Tsd County Code: 16  
 Tsd County: Kings  
 State Waste Code:  
 State Waste Code Desc:  
 Tsd Epa ID: CAT000646117

**Tanner Information**

**Method Description:**

Tons: 0  
 Year: 1987  
 Generator County Code: 1  
 Generator County:  
 Method Code:

<b>Map Key</b>	<b>Number of Records</b>	<b>Direction</b>	<b>Distance (mi/ft)</b>	<b>Elev/Diff (ft)</b>	<b>Site</b>	<b>DB</b>
<b>Tsd County Code:</b>		43				
<b>Tsd County:</b>		Santa Clara				
<b>State Waste Code:</b>						
<b>State Waste Code Desc:</b>						
<b>Tsd Epa ID:</b>		CAD059494310				
<b><u>Tanner Information</u></b>						
<b>Method Description:</b>						
<b>Tons:</b>		1.14				
<b>Year:</b>		1987				
<b>Generator County Code:</b>		1				
<b>Generator County:</b>						
<b>Method Code:</b>		R01				
<b>Tsd County Code:</b>		43				
<b>Tsd County:</b>		Santa Clara				
<b>State Waste Code:</b>		135				
<b>State Waste Code Desc:</b>		Unspecified aqueous solution				
<b>Tsd Epa ID:</b>		CAD059494310				
<b><u>Tanner Information</u></b>						
<b>Method Description:</b>						
<b>Tons:</b>		0.83				
<b>Year:</b>		1986				
<b>Generator County Code:</b>		1				
<b>Generator County:</b>						
<b>Method Code:</b>		D80				
<b>Tsd County Code:</b>		16				
<b>Tsd County:</b>		Kings				
<b>State Waste Code:</b>		343				
<b>State Waste Code Desc:</b>		Unspecified organic liquid mixture				
<b>Tsd Epa ID:</b>		CAT000646117				
<b><u>Tanner Information</u></b>						
<b>Method Description:</b>						
<b>Tons:</b>		0.22				
<b>Year:</b>		1989				
<b>Generator County Code:</b>		1				
<b>Generator County:</b>						
<b>Method Code:</b>		3				
<b>Tsd County Code:</b>		42				
<b>Tsd County:</b>		Santa Barbara				
<b>State Waste Code:</b>						
<b>State Waste Code Desc:</b>						
<b>Tsd Epa ID:</b>		CAD020748125				
<b><u>Tanner Information</u></b>						
<b>Method Description:</b>						
<b>Tons:</b>		0.4				
<b>Year:</b>		1989				
<b>Generator County Code:</b>		1				
<b>Generator County:</b>						
<b>Method Code:</b>		D80				
<b>Tsd County Code:</b>		42				
<b>Tsd County:</b>		Santa Barbara				
<b>State Waste Code:</b>		352				
<b>State Waste Code Desc:</b>		Other organic solids				
<b>Tsd Epa ID:</b>		CAD020748125				
<b><u>Tanner Information</u></b>						

**Method Description:**

Tons: 7.37  
 Year: 1989  
 Generator County Code: 1  
 Generator County:  
 Method Code: D80  
 Tsd County Code: 42  
 Tsd County: Santa Barbara  
 State Waste Code: 611  
 State Waste Code Desc: Contaminated soil from site clean-up  
 Tsd Epa ID: CAD020748125

**Tanner Information**

**Method Description:**

Tons: 0.01  
 Year: 1989  
 Generator County Code: 1  
 Generator County:  
 Method Code: D80  
 Tsd County Code: 42  
 Tsd County: Santa Barbara  
 State Waste Code: 791  
 State Waste Code Desc: Liquids with pH <= 2  
 Tsd Epa ID: CAD020748125

**Tanner Information**

**Method Description:**

Tons: 0.4  
 Year: 1990  
 Generator County Code: 1  
 Generator County:  
 Method Code: H01  
 Tsd County Code: 7  
 Tsd County:  
 State Waste Code: 551  
 State Waste Code Desc: Laboratory waste chemicals  
 Tsd Epa ID: CAT080014079

**Tanner Information**

**Method Description:**

Tons: 3.69  
 Year: 1986  
 Generator County Code: 1  
 Generator County:  
 Method Code: D99  
 Tsd County Code: 16  
 Tsd County: Kings  
 State Waste Code: 343  
 State Waste Code Desc: Unspecified organic liquid mixture  
 Tsd Epa ID: CAT000646117

**Tanner Information**

**Method Description:**

Tons: 3.54  
 Year: 1985  
 Generator County Code: 1  
 Generator County:  
 Method Code:  
 Tsd County Code: 16

Map Key	Number of Records	Direction	Distance (mi/ft)	Elev/Diff (ft)	Site	DB
<b>Tsd County:</b>		Kings				
<b>State Waste Code:</b>		343				
<b>State Waste Code Desc:</b>		Unspecified organic liquid mixture				
<b>Tsd Epa ID:</b>		CAT000646117				

<a href="#">17</a>	8 of 12	N	0.01 / 65.47	36.59 / 4	<b>BAYER CORPORATION 2448 6TH ST BERKELEY CA</b>	<b>EMISSIONS</b>
--------------------	---------	---	--------------	-----------	--	------------------

**1998 Criteria Data**

<b>Facility ID:</b>	12071	<b>CERR Code:</b>	
<b>Facility SIC Code:</b>	2834	<b>TOGT:</b>	.2
<b>CO:</b>	1	<b>ROGT:</b>	.08446
<b>Air Basin:</b>	SF	<b>COT:</b>	3
<b>District:</b>	BA	<b>NOXT:</b>	11.8
<b>COID:</b>	ALA	<b>SOXT:</b>	0
<b>DISN:</b>	BAY AREA AQMD	<b>PMT:</b>	.2
<b>CHAPIS:</b>		<b>PM10T:</b>	.2

**1998 Toxic Data**

<b>Facility ID:</b>	12071	<b>COID:</b>	ALA
<b>Facility SIC Code:</b>	2834	<b>DISN:</b>	BAY AREA AQMD
<b>CO:</b>	1	<b>CHAPIS:</b>	
<b>Air Basin:</b>	SF	<b>CERR Code:</b>	
<b>District:</b>	BA		
<b>TS:</b>			
<b>Health Risk Asmt:</b>			
<b>Non-Cancer Chronic Haz Ind:</b>			
<b>Non-Cancer Acute Haz Ind:</b>			

<a href="#">17</a>	9 of 12	N	0.01 / 65.47	36.59 / 4	<b>THORATEC LABORATORIES CORP 2448 6TH ST BERKELEY CA 94710</b>	<b>TRIS</b>
--------------------	---------	---	--------------	-----------	---	-------------

<b>TRI FD:</b>	94710THRTC2448S	<b>Pgm Sys ID (Map):</b>	94710THRTC2448S
<b>FRS_ID:</b>	110013861311	<b>Registry ID (Map):</b>	110013861311
<b>Facility Name:</b>	THORATEC LABORATORIES CORP	<b>Primary Name (Map):</b>	THORATEC LABORATORIES CORP
<b>Street Address:</b>	2448 6TH ST	<b>Location Addr (Map):</b>	2448 6TH STREET
<b>City:</b>	BERKELEY	<b>City Name (Map):</b>	BERKELEY
<b>County:</b>	ALAMEDA	<b>County Name (Map):</b>	ALAMEDA
<b>State:</b>	CA	<b>State Code (Map):</b>	CA
<b>Zip:</b>	94710	<b>Postal Code (Map):</b>	94710-2414
<b>Latitude:</b>	37.86029	<b>Latitude83 (Map):</b>	37.86029
<b>Longitude:</b>	-122.29518	<b>Longitude83 (Map):</b>	-122.29518
<b>BIA:</b>		<b>FIPS Code (Map):</b>	06001
<b>Tribe:</b>			
<b>Record Source(s):</b>	TRI Federal Download / TRI Mapserver		

**MapServer Details**

<b>Interest Type:</b>	TRI REPORTER	<b>HUC8 Code:</b>	18050002
<b>Active Status:</b>	CLOSED	<b>Accuracy Value:</b>	30
<b>Pgm Sys Acnm:</b>	TRIS	<b>Collect Mth Desc:</b>	ADDRESS MATCHING-HOUSE NUMBER
<b>Pgm Report:</b>	no data yet	<b>Ref Point Desc:</b>	CENTER OF A FACILITY OR STATION
<b>Public Ind:</b>	Y		
<b>Fac URL:</b>	<a href="http://oaspub.epa.gov/enviro/fac_gateway.main?p_regid=110013861311">http://oaspub.epa.gov/enviro/fac_gateway.main?p_regid=110013861311</a>		

**1988 Details**



<b>Map Key</b>	<b>Number of Records</b>	<b>Direction</b>	<b>Distance (mi/ft)</b>	<b>Elev/Diff (ft)</b>	<b>Site</b>	<b>DB</b>
<b>TRI FD:</b>			94710THRTC2448S			
<b>Sic 2:</b>						
<b>8.7 Treatment Off Site:</b>	0					
<b>Sic 3:</b>						
<b>Sic 4:</b>						
<b>Sic 5:</b>						
<b>Sic 6:</b>						
<b>Primary NAICS:</b>	325211					
<b>Naics 2:</b>						
<b>Naics 3:</b>						
<b>Naics 4:</b>						
<b>Naics 5:</b>						
<b>Year:</b>	1988					
<b>Naics 6:</b>						
<b>Doc Ctrl No:</b>	1388025066364					
<b>Chemical:</b>	TOLUENE					
<b>Elemental Metal Included:</b>	NO					
<b>Cas No Compound ID:</b>	000108883					
<b>SRS ID:</b>	25452					
<b>Clean Air Act Chemical:</b>	YES					
<b>Classification:</b>	TRI					
<b>Metal:</b>	NO					
<b>Metal Category:</b>	0					
<b>Parent Co Name:</b>	NA					
<b>Carcinogen:</b>	NO					
<b>Form Type:</b>	R					
<b>Unit of Measure:</b>	Pounds					
<b>5.1 Fugitive Air:</b>	0					
<b>5.2 Stack Air:</b>	0					
<b>5.3 Water:</b>	0					
<b>5.4 Underground:</b>	0					
<b>5.4.1 Underground CL I:</b>	0					
<b>5.4.2 Underground C II-V:</b>	0					
<b>5.5.1 Landfills:</b>	0					
<b>Parent Co Db No:</b>	NA					
<b>5.5.1a RCRA C Landfill:</b>	0					
<b>5.5.1b Other Landfills:</b>	0					
<b>5.5.2 Land Treatment:</b>	0					
<b>5.5.3 Surface Impndmnt:</b>	0					
<b>5.5.3a RCRA Surface IM:</b>	0					
<b>5.5.3b Other Surface I:</b>	0					
<b>5.5.4 Other Disposal:</b>	0					
<b>On Site Release Total:</b>	0					
<b>6.1 POTW TRNS RLSE:</b>	0					
<b>6.1 POTW TRNS TRT:</b>	0					
<b>Standard Parent Co Name:</b>						
<b>POTW Total Transfers:</b>	0					
<b>6.2 M10:</b>	0					
<b>6.2 M41:</b>	0					
<b>6.2 M62:</b>	0					
<b>6.2 M40 Metal:</b>	0					
<b>6.2 M61 Metal:</b>	0					
<b>6.2 M71:</b>	0					
<b>6.2 M81:</b>	0					
<b>6.2 M82:</b>	0					
<b>6.2 M72:</b>	0					
<b>Federal Facility:</b>	NO					
<b>6.2 M63:</b>	0					
<b>6.2 M66:</b>	0					
<b>6.2 M67:</b>	0					
<b>6.2 M64:</b>	0					
<b>6.2 M65:</b>	0					
<b>6.2 M73:</b>	0					
<b>6.2 M79:</b>	0					
<b>6.2 M90:</b>	0					
<b>6.2 M94:</b>	0					
<b>6.2 M99:</b>	0					
<b>Industry Sector Code:</b>	325					
<b>Off Site Release Total:</b>	0					

Map Key	Number of Records	Direction	Distance (mi/ft)	Elev/Diff (ft)	Site	DB
6.2 M20:		0				
6.2 M24:		0				
6.2 M26:		0				
6.2 M28:		0				
6.2 M93:		0				
Off Site Recycled Total:		0				
6.2 M56:		0				
6.2 M92:		0				
Off Site Energy Recovery :		0				
Industry Sector:		Chemicals				
6.2 M40 Non Metal:		0				
6.2 M50:		0				
6.2 M54:		0				
6.2 M61 Non Metal:		0				
6.2 M69:		0				
6.2 M95:		0				
Off Site Treated Total:		0				
6.2 Unclassified:		250				
6.2 Total Transfer:		250				
Total Releases:		0				
Primary SIC:		2821				
8.1 Releases:		0				
8.1a On Site Contained:		0				
8.1b On Site Other :		0				
8.1c Off Site Contain:		0				
8.1d Off Site Other R:		0				
8.2 Energy Recover On:		0				
8.3 Energy Recover Of:		0				
8.4 Recycling On Site:		0				
8.5 Recycling Off Sit:		0				
8.6 Treatment On Site:		0				
Production Wste (8.1- 8.7):						
0						
8.9 Production Ratio:						
Prod Ratio Or Activity:						
8.8 One Time Release:						

[17](#) 10 of 12 N 0.01 / 36.59 / 65.47 4 Steep Hill Inc. 2448 6TH ST BERKELEY CA 94710 CERS HAZ

Site ID: 565542  
Latitude: 37.860140  
Longitude: -122.295700  
County: Alameda County

**Regulated Programs**

El ID: 10840729 El Description: Hazardous Waste Generator

**Affiliations**

Affil Type Desc: Property Owner  
Entity Name: Tulloch Corporation  
Entity Title:  
Address: 250 Lafayette Circle, #100  
City: Lafayette  
State: CA  
Country: United States  
Zip Code: 94549  
Phone: (925) 310-4135

**Affil Type Desc:** Identification Signer  
**Entity Name:** Phife Blackwelder  
**Entity Title:** Laboratory Support Manager  
**Address:**  
**City:**  
**State:**  
**Country:**  
**Zip Code:**  
**Phone:**

**Affil Type Desc:** CUPA District  
**Entity Name:** Berkeley City Toxics Management Division  
**Entity Title:**  
**Address:** 1947 Center Street, 1st Floor  
**City:** Berkeley  
**State:** CA  
**Country:**  
**Zip Code:** 94704  
**Phone:** (510) 981-7460

**Affil Type Desc:** Facility Mailing Address  
**Entity Name:** Mailing Address  
**Entity Title:**  
**Address:** 2448 6th Street  
**City:** Berkeley  
**State:** CA  
**Country:**  
**Zip Code:** 94710  
**Phone:**

**Affil Type Desc:** Environmental Contact  
**Entity Name:** Phife Blackwelder  
**Entity Title:**  
**Address:** 2448 6th Street  
**City:** Berkeley  
**State:** CA  
**Country:**  
**Zip Code:** 94710  
**Phone:**

**Affil Type Desc:** Document Preparer  
**Entity Name:** Phife Blackwelder  
**Entity Title:**  
**Address:**  
**City:**  
**State:**  
**Country:**  
**Zip Code:**  
**Phone:**

**Affil Type Desc:** Legal Owner  
**Entity Name:** Steep Hill Inc.  
**Entity Title:**  
**Address:** 2448 6th Street  
**City:** Berkeley  
**State:** CA  
**Country:** United States  
**Zip Code:** 94710  
**Phone:** (510) 562-7400

**Affil Type Desc:** Operator  
**Entity Name:** Steep Hill Labs  
**Entity Title:**  
**Address:**  
**City:**  
**State:**  
**Country:**  
**Zip Code:**

Map Key	Number of Records	Direction	Distance (mi/ft)	Elev/Diff (ft)	Site	DB
<b>Phone:</b>		(510) 562-7400				
<b>Affil Type Desc:</b>		Parent Corporation				
<b>Entity Name:</b>		Steep Hill Labs				
<b>Entity Title:</b>						
<b>Address:</b>						
<b>City:</b>						
<b>State:</b>						
<b>Country:</b>						
<b>Zip Code:</b>						
<b>Phone:</b>						

<a href="#">17</a>	11 of 12	N	0.01 / 65.47	36.59 / 4	STEEP HILL INC 2448 6TH ST BERKELEY CA 94710	RCRA NON GEN
--------------------	----------	---	--------------	-----------	--	-----------------

**EPA Handler ID:** CAL000453369  
**Gen Status Universe:** No Report  
**Contact Name:** PHIFE BLACKWELDER  
**Contact Address:** 2448 , 6TH ST , , BERKELEY , CA, 94710 , US  
**Contact Phone No and Ext:** 415-640-4489  
**Contact Email:** PHIFE.BLACK@STEEP HILL.COM  
**Contact Country:** US  
**County Name:** ALAMEDA  
**EPA Region:** 09  
**Land Type:** Private  
**Receive Date:** 20200324

**Violation/Evaluation Summary**

**Note:** NO RECORDS: As of May 2020, there are no Compliance Monitoring and Enforcement (violation) records associated with this facility (EPA ID).

**Handler Summary**

**Importer Activity:** No  
**Mixed Waste Generator:** No  
**Transporter Activity:** No  
**Transfer Facility:** No  
**Onsite Burner Exemption:** No  
**Furnace Exemption:** No  
**Underground Injection Activity:** No  
**Commercial TSD:** No  
**Used Oil Transporter:** No  
**Used Oil Transfer Facility:** No  
**Used Oil Processor:** No  
**Used Oil Refiner:** No  
**Used Oil Burner:** No  
**Used Oil Market Burner:** No  
**Used Oil Spec Marketer:** No

**Hazardous Waste Handler Details**

**Sequence No:** 1  
**Receive Date:** 20200309  
**Handler Name:** STEEP HILL LABS INC  
**Source Type:** Implementer  
**Federal Waste Generator Code:** N  
**Generator Code Description:** Not a Generator, Verified

**Hazardous Waste Handler Details**

**Sequence No:** 1

Map Key	Number of Records	Direction	Distance (mi/ft)	Elev/Diff (ft)	Site	DB
---------	-------------------	-----------	------------------	----------------	------	----

**Receive Date:** 20200324  
**Handler Name:** STEEP HILL INC  
**Source Type:** Notification  
**Federal Waste Generator Code:** N  
**Generator Code Description:** Not a Generator, Verified

**Owner/Operator Details**

<b>Owner/Operator Ind:</b>	Current Operator	<b>Street No:</b>	2448
<b>Type:</b>	Private	<b>Street 1:</b>	6TH ST
<b>Name:</b>	STEEP HILL INC	<b>Street 2:</b>	
<b>Date Became Current:</b>		<b>City:</b>	BERKELEY
<b>Date Ended Current:</b>		<b>State:</b>	CA
<b>Phone:</b>	510-562-7400	<b>Country:</b>	US
<b>Source Type:</b>	Notification	<b>Zip Code:</b>	94710

<b>Owner/Operator Ind:</b>	Current Operator	<b>Street No:</b>	
<b>Type:</b>	Other	<b>Street 1:</b>	2448 6TH ST
<b>Name:</b>	PHIFE BLACKWELDER	<b>Street 2:</b>	
<b>Date Became Current:</b>		<b>City:</b>	BERKELEY
<b>Date Ended Current:</b>		<b>State:</b>	CA
<b>Phone:</b>	415-640-4489	<b>Country:</b>	
<b>Source Type:</b>	Implementer	<b>Zip Code:</b>	94710

<b>Owner/Operator Ind:</b>	Current Owner	<b>Street No:</b>	
<b>Type:</b>	Other	<b>Street 1:</b>	2448 6TH ST
<b>Name:</b>	STEEP HILL LABS INC	<b>Street 2:</b>	
<b>Date Became Current:</b>		<b>City:</b>	BERKELEY
<b>Date Ended Current:</b>		<b>State:</b>	CA
<b>Phone:</b>	510-562-7400	<b>Country:</b>	
<b>Source Type:</b>	Implementer	<b>Zip Code:</b>	94710

<b>Owner/Operator Ind:</b>	Current Owner	<b>Street No:</b>	2448
<b>Type:</b>	Private	<b>Street 1:</b>	6TH ST
<b>Name:</b>	STEEP HILL INC	<b>Street 2:</b>	
<b>Date Became Current:</b>		<b>City:</b>	BERKELEY
<b>Date Ended Current:</b>		<b>State:</b>	CA
<b>Phone:</b>	510-562-7400	<b>Country:</b>	US
<b>Source Type:</b>	Notification	<b>Zip Code:</b>	94710

**Historical Handler Details**

**Receive Dt:** 20200309  
**Generator Code Description:** Not a Generator, Verified  
**Handler Name:** STEEP HILL LABS INC

<a href="#">17</a>	12 of 12	N	0.01 / 65.47	36.59 / 4	Steep Hill Inc. 2448 Sixth ST CA	BERKELEY CUPA
--------------------	----------	---	--------------	-----------	--	------------------

**Facility ID:** FA0001316

**Additional Information**

<b>Program Element:</b>	4400 - HAZ WASTE GENERATOR	<b>Postal Address:</b>	2448 6th Street
<b>Billing Status:</b>	01 - ACTIVE, CUPA	<b>Postal Address 2:</b>	
<b>Owner:</b>	Steep Hill Inc.	<b>Postal State:</b>	CA
<b>City:</b>	BERKELEY	<b>Postal Zip:</b>	94710

<a href="#">18</a>	1 of 13	E	0.01 / 70.34	40.25 / 8	SWERVE CO OF CALIFORNIA 2629 7TH ST BERKELEY CA 947102509	HAZNET
--------------------	---------	---	--------------	-----------	---	--------

**SIC Code:** 9999 **Mailing City:** BERKELEY

Map Key	Number of Records	Direction	Distance (mi/ft)	Elev/Diff (ft)	Site	DB
<b>NAICS Code:</b>	99999				<b>Mailing State:</b> CA	
<b>EPA ID:</b>	CAL000329987				<b>Mailing Zip:</b> 947102509	
<b>Create Date:</b>	2/22/2008				<b>Region Code:</b> 2	
<b>Fac Act Ind:</b>	No				<b>Owner Name:</b> SWERVE CO OF CALIFORNIA	
<b>Inact Date:</b>	6/30/2015				<b>Owner Addr 1:</b> 2629 7TH ST	
<b>County Code:</b>	01				<b>Owner Addr 2:</b>	
<b>County Name:</b>	Alameda				<b>Owner City:</b> BERKELEY	
<b>Mail Name:</b>					<b>Owner State:</b> CA	
<b>Mailing Addr 1:</b>	2629 7TH ST				<b>Owner Zip:</b> 947102509	
<b>Mailing Addr 2:</b>					<b>Owner Phone:</b> 5106441898	
<b>Owner Fax:</b>	5106440724					
<b>Contact Information</b>						
--		--				
<b>Contact Name:</b>		FAUDJIE MARINA				
<b>Street Address 1:</b>		2629 7TH STREET				
<b>Street Address 2:</b>						
<b>City:</b>		BERKELEY				
<b>State:</b>		CA				
<b>Zip:</b>		94710				
<b>Phone:</b>		5106441898				
--		--				
--		--				
<b>Tanner Information</b>						
--		--				
<b>Generator EPA ID:</b>		CAL000329987				
<b>Generator County Code:</b>		01				
<b>Generator County:</b>		Alameda				
<b>TSD EPA ID:</b>		CAD059494310				
<b>TSD County Code:</b>		43				
<b>TSD County:</b>		Santa Clara				
<b>State Waste Code:</b>		133				
<b>State Waste Code Desc.:</b>		Aqueous solution with total organic residues 10 percent or more				
<b>Method Code:</b>		H141				
<b>Method Description:</b>		STORAGE, BULKING, AND/OR TRANSFER OFF SITE--NO TREATMENT/RECOVERY (H010-H129) OR (H131-H135)				
<b>Tons:</b>		0.25				
<b>Year:</b>		2015				
--		--				
<b>Generator EPA ID:</b>		CAL000329987				
<b>Generator County Code:</b>		01				
<b>Generator County:</b>		Alameda				
<b>TSD EPA ID:</b>		CAD980887418				
<b>TSD County Code:</b>		01				
<b>TSD County:</b>		Alameda				
<b>State Waste Code:</b>		223				
<b>State Waste Code Desc.:</b>		Unspecified oil-containing waste				
<b>Method Code:</b>		H135				
<b>Method Description:</b>		DISCHARGE TO SEWER/POTW OR NPDES(WITH PRIOR STORAGE--WITH OR WITHOUT TREATMENT)				
<b>Tons:</b>		0.22935				
<b>Year:</b>		2009				
--		--				
<b>Generator EPA ID:</b>		CAL000329987				
<b>Generator County Code:</b>		01				
<b>Generator County:</b>		Alameda				
<b>TSD EPA ID:</b>		CAD980887418				
<b>TSD County Code:</b>		01				
<b>TSD County:</b>		Alameda				
<b>State Waste Code:</b>		223				
<b>State Waste Code Desc.:</b>		Unspecified oil-containing waste				
<b>Method Code:</b>		H141				
<b>Method Description:</b>		STORAGE, BULKING, AND/OR TRANSFER OFF SITE--NO TREATMENT/RECOVERY (H010-H129) OR (H131-H135)				
<b>Tons:</b>		0.2085				
<b>Year:</b>		2008				
--		--				
<b>Generator EPA ID:</b>		CAL000329987				
<b>Generator County Code:</b>		01				
<b>Generator County:</b>		Alameda				

Map Key	Number of Records	Direction	Distance (mi/ft)	Elev/Diff (ft)	Site	DB
TSD EPA ID:		CAD980887418				
TSD County Code:		01				
TSD County:		Alameda				
State Waste Code:		223				
State Waste Code Desc.:		Unspecified oil-containing waste				
Method Code:		H141				
Method Description:		STORAGE, BULKING, AND/OR TRANSFER OFF SITE--NO TREATMENT/RECOVERY (H010-H129) OR (H131-H135)				
Tons:		0.7089				
Year:		2014				
--		--				

[18](#)      2 of 13      E      0.01 / 70.34      40.25 / 8      **ELLISON TECHNOLOGIES INC  
2629 7TH ST STE C  
BERKELEY CA 947102509**      [HAZNET](#)

<b>SIC Code:</b>	5085	<b>Mailing City:</b>	SANTA FE SPRINGS
<b>NAICS Code:</b>	42183	<b>Mailing State:</b>	CA
<b>EPA ID:</b>	CAL000346820	<b>Mailing Zip:</b>	906703250
<b>Create Date:</b>	9/25/2009 3:41:08 PM	<b>Region Code:</b>	2
<b>Fac Act Ind:</b>	No	<b>Owner Name:</b>	ELLISON TECHNOLOGIES INC
<b>Inact Date:</b>	6/30/2013	<b>Owner Addr 1:</b>	9912 PIONEER BLVD
<b>County Code:</b>	01	<b>Owner Addr 2:</b>	
<b>County Name:</b>	Alameda	<b>Owner City:</b>	SANTA FE SPRINGS
<b>Mail Name:</b>		<b>Owner State:</b>	CA
<b>Mailing Addr 1:</b>	9912 PIONEER BLVD	<b>Owner Zip:</b>	906703250
<b>Mailing Addr 2:</b>		<b>Owner Phone:</b>	5629498311
<b>Owner Fax:</b>	5629498011		

**Contact Information**  
 --  
**Contact Name:** FERNANDO GARCIA  
**Street Address 1:** 2629 7TH ST STE C  
**Street Address 2:**  
**City:** BERKELEY  
**State:** CA  
**Zip:** 947102509  
**Phone:** 5109674245  
 --

[18](#)      3 of 13      E      0.01 / 70.34      40.25 / 8      **1X ARGOS LTD  
2629 SEVENTH ST  
BERKELEY CA 947100000**      [HAZNET](#)

<b>SIC Code:</b>		<b>Mailing City:</b>	CHICO
<b>NAICS Code:</b>		<b>Mailing State:</b>	CA
<b>EPA ID:</b>	CAC000856160	<b>Mailing Zip:</b>	959260000
<b>Create Date:</b>	10/26/1992	<b>Region Code:</b>	2
<b>Fac Act Ind:</b>	No	<b>Owner Name:</b>	ARGOS LTD
<b>Inact Date:</b>	10/25/2000	<b>Owner Addr 1:</b>	--
<b>County Code:</b>	01	<b>Owner Addr 2:</b>	
<b>County Name:</b>	Alameda	<b>Owner City:</b>	--
<b>Mail Name:</b>		<b>Owner State:</b>	99
<b>Mailing Addr 1:</b>	3012 WILLOWBEND DR	<b>Owner Zip:</b>	--
<b>Mailing Addr 2:</b>		<b>Owner Phone:</b>	0000000000
<b>Owner Fax:</b>			

**Contact Information**  
 --  
**Contact Name:** WILL BONO  
**Street Address 1:**  
**Street Address 2:**  
**City:**  
**State:** 99  
**Zip:**  
**Phone:** 9163421333  
 --

Map Key	Number of Records	Direction	Distance (mi/ft)	Elev/Diff (ft)	Site	DB
--		--				
<b>Tanner Information</b>						
--		--				
<b>Generator EPA ID:</b>		CAC000856160				
<b>Generator County Code:</b>		01				
<b>Generator County:</b>		Alameda				
<b>TSD EPA ID:</b>		UTD991301748				
<b>TSD County Code:</b>		99				
<b>TSD County:</b>		Unknown				
<b>State Waste Code:</b>						
<b>State Waste Code Desc.:</b>						
<b>Method Code:</b>		D80				
<b>Method Description:</b>		Disposal, landfill				
<b>Tons:</b>		29.498				
<b>Year:</b>		1993				
--		--				
<b>Generator EPA ID:</b>		CAC000856160				
<b>Generator County Code:</b>		01				
<b>Generator County:</b>		Alameda				
<b>TSD EPA ID:</b>						
<b>TSD County Code:</b>						
<b>TSD County:</b>						
<b>State Waste Code:</b>						
<b>State Waste Code Desc.:</b>						
<b>Method Code:</b>		D80				
<b>Method Description:</b>		Disposal, landfill				
<b>Tons:</b>		12.642				
<b>Year:</b>		1993				
--		--				
<b>Generator EPA ID:</b>		CAC000856160				
<b>Generator County Code:</b>		01				
<b>Generator County:</b>		Alameda				
<b>TSD EPA ID:</b>		UTD991301748				
<b>TSD County Code:</b>		99				
<b>TSD County:</b>		Unknown				
<b>State Waste Code:</b>						
<b>State Waste Code Desc.:</b>						
<b>Method Code:</b>						
<b>Method Description:</b>						
<b>Tons:</b>		16.856				
<b>Year:</b>		1993				
--		--				

<a href="#">18</a>	4 of 13	E	0.01 / 70.34	40.25 / 8	1X BERKELEY BRASS 2629 7TH STREET BERKELEY CA 947100000	HAZNET
--------------------	---------	---	-----------------	--------------	---	--------

<b>SIC Code:</b>		<b>Mailing City:</b>	CHICO
<b>NAICS Code:</b>		<b>Mailing State:</b>	CA
<b>EPA ID:</b>	CAC000783600	<b>Mailing Zip:</b>	959260000
<b>Create Date:</b>	1/5/1993	<b>Region Code:</b>	2
<b>Fac Act Ind:</b>	No	<b>Owner Name:</b>	ARGOS LIMITED
<b>Inact Date:</b>	10/25/2000	<b>Owner Addr 1:</b>	--
<b>County Code:</b>	01	<b>Owner Addr 2:</b>	--
<b>County Name:</b>	Alameda	<b>Owner City:</b>	--
<b>Mail Name:</b>		<b>Owner State:</b>	99
<b>Mailing Addr 1:</b>	3012 WILLOWBEND DR.	<b>Owner Zip:</b>	--
<b>Mailing Addr 2:</b>		<b>Owner Phone:</b>	0000000000
<b>Owner Fax:</b>			

**Contact Information**

--

**Contact Name:** WILLIAM BONO

**Street Address 1:** --

**Street Address 2:** --

**City:** --

**State:** 99

**Zip:** --



Map Key	Number of Records	Direction	Distance (mi/ft)	Elev/Diff (ft)	Site	DB
Phone:		9163421333				
--		--				

<a href="#">18</a>	5 of 13	E	0.01 / 70.34	40.25 / 8	SWERVE CO. OF CALIFORNIA 2629 SEVENTH ST BERKELEY CA 94710	FINDS/FRS
--------------------	---------	---	--------------	-----------	--	-----------

**Registry ID:** 110065976019  
**FIPS Code:**  
**HUC Code:** 18050002  
**Site Type Name:** STATIONARY  
**Location Description:**  
**Supplemental Location:**  
**Create Date:** 14-OCT-15  
**Update Date:**  
**Interest Types:** STATE MASTER  
**SIC Codes:**  
**SIC Code Descriptions:**  
**NAICS Codes:**  
**NAICS Code Descriptions:**  
**Conveyor:** FRS-GEOCODE  
**Federal Facility Code:**  
**Federal Agency Name:**  
**Tribal Land Code:**  
**Tribal Land Name:**  
**Congressional Dist No:** 09  
**Census Block Code:** 060014220001057  
**EPA Region Code:** 09  
**County Name:** ALAMEDA  
**US/Mexico Border Ind:**  
**Latitude:** 37.85757  
**Longitude:** -122.29279  
**Reference Point:** CENTER OF A FACILITY OR STATION  
**Coord Collection Method:** ADDRESS MATCHING-HOUSE NUMBER  
**Accuracy Value:** 30  
**Datum:** NAD83  
**Source:**  
**Facility Detail Rprt URL:** [https://ofmpub.epa.gov/frs\\_public2/fii\\_query\\_detail.disp\\_program\\_facility?p\\_registry\\_id=110065976019](https://ofmpub.epa.gov/frs_public2/fii_query_detail.disp_program_facility?p_registry_id=110065976019)  
**Program Acronyms:**  
 CA-ENVIROVIEW:158687

<a href="#">18</a>	6 of 13	E	0.01 / 70.34	40.25 / 8	ELLISON TECHNOLOGIES 2629 SEVENTH ST STE C CA	BERKELEY CUPA
--------------------	---------	---	--------------	-----------	---	---------------

**Facility ID:** FA0000846  
**Additional Information**  
**Program Element:** 4270 - HMBP - UNDER THRESHOLD  
**Billing Status:** 02 - INACTIVE, NON-BILLABLE  
**Owner:** ELLISON TECHNOLOGIES  
**City:** BERKELEY  
**Postal Address:**  
**Postal Address 2:**  
**Postal State:** CA  
**Postal Zip:**

<a href="#">18</a>	7 of 13	E	0.01 / 70.34	40.25 / 8	SWERVE CO. OF CALIFORNIA 2629 SEVENTH ST CA	BERKELEY CUPA
--------------------	---------	---	--------------	-----------	---	---------------

**Facility ID:** FA0000692  
**Additional Information**

Map Key	Number of Records	Direction	Distance (mi/ft)	Elev/Diff (ft)	Site	DB
<b>Program Element:</b>	4400 - HAZ WASTE GENERATOR				<b>Postal Address:</b> 2629 SEVENTH STREET	
<b>Billing Status:</b>	02 - INACTIVE, NON-BILLABLE				<b>Postal Address 2:</b>	
<b>Owner:</b>	MICHAEL GOLDIN				<b>Postal State:</b> CA	
<b>City:</b>	Berkeley				<b>Postal Zip:</b> 94710	
<b>Program Element:</b>	4200 - HMBP				<b>Postal Address:</b> 2629 SEVENTH STREET	
<b>Billing Status:</b>	02 - INACTIVE, NON-BILLABLE				<b>Postal Address 2:</b>	
<b>Owner:</b>	MICHAEL GOLDIN				<b>Postal State:</b> CA	
<b>City:</b>	Berkeley				<b>Postal Zip:</b> 94710	

[18](#) 8 of 13 E 0.01 / 70.34 40.25 / 8 SWERVE CO. OF CALIFORNIA 2629 SEVENTH ST BERKELEY CA 94710 **DELISTED HAZ**

**Siteid:** 158687  
**Latitude:** 37.857580  
**Longitude:** -122.292790  
**Original Source:** CHAZ  
**Record Date:** 30-MAY-2017

[18](#) 9 of 13 E 0.01 / 70.34 40.25 / 8 EnChroma, Inc. 2629 Seventh ST CA **BERKELEY CUPA**

**Facility ID:** FA0001302

**Additional Information**

**Program Element:** 4400 - HAZ WASTE GENERATOR **Postal Address:** 2629 7th Street  
**Billing Status:** 01 - ACTIVE, CUPA **Postal Address 2:**  
**Owner:** Andrew Schmeder **Postal State:** CA  
**City:** BERKELEY **Postal Zip:** 94710

[18](#) 10 of 13 E 0.01 / 70.34 40.25 / 8 EnChroma, Inc. 2629 7TH STREET BERKELEY CA 94710 **CERS HAZ**

**Site ID:** 564389  
**Latitude:** 37.857580  
**Longitude:** -122.292790  
**County:** Alameda County

**Regulated Programs**

**EI ID:** 10196758 **EI Description:** Hazardous Waste Generator

**Violations**

**Violation Date:** 03/02/2014 **Violation Source:** CERS  
**Violation Program:** HMRRP **Violation Division:** Berkeley City Toxics Management Division  
**Citation:** 19 CCR 4 2729.5 - California Code of Regulations, Title 19, Chapter 4, Section(s) 2729.5  
**Violation Notes:**

Returned to compliance on 03/25/2014. Non-inspection related violation - Notification for annual submittal sent to facility contact on or about 2/5/14 and reminder notice sent on or about 2/27/14. NOV sent 3/18/14. Business initially submitted 3/25/14 and the plan was accepted (GF)

**Violation Description:**

Failure to submit inventory reports (Activities, Owner/Operator, Hazardous Materials Descriptions and Map pages, if required. Documentation must be resubmitted (for facilities which exceed EPCRA thresholds) or re-certified (for facilities which do not exceed EPCRA thresholds) by March 1.

<b>Map Key</b>	<b>Number of Records</b>	<b>Direction</b>	<b>Distance (mi/ft)</b>	<b>Elev/Diff (ft)</b>	<b>Site</b>	<b>DB</b>
----------------	--------------------------	------------------	-------------------------	-----------------------	-------------	-----------

**Enforcements**

**Enf Action Date:** 03/18/2014  
**Enf Action Type:** Notice of Violation (Unified Program)  
**Enf Action Division:** Berkeley City Toxics Management Division  
**Enf Action Description:** Notice of Violation Issued by the Inspector at the Time of Inspection  
**Enf Action Notes:**

**Enf Action Program:** HMRRP  
**Enf Action Source:** CERS

**Evaluations**

**Eval Date:** 03/18/2014  
**Violations Found:** Yes  
**Eval General Type:** Other/Unknown  
**Eval Type:** Other, not routine, done by local agency  
**Eval Division:** Berkeley City Toxics Management Division  
**Eval Program:** HMRRP  
**Eval Source:** CERS  
**Eval Notes:**

Non inspection related violation: Failure to complete annual certification of the HMBP, which is due March 1 annually in Berkeley.; Note: data in [EVAL Notes] field for some records is truncated from the source.

**Eval Date:** 11/04/2015  
**Violations Found:** No  
**Eval General Type:** Compliance Evaluation Inspection  
**Eval Type:** Routine done by local agency  
**Eval Division:** Berkeley City Toxics Management Division  
**Eval Program:** HW  
**Eval Source:** CERS  
**Eval Notes:**

Facility operations discontinued. No longer generating hazardous waste (reported final at 6-1-15) Received Facility closure application. No violations observed.; Note: data in [EVAL Notes] field for some records is truncated from the source.

**Eval Date:** 11/04/2015  
**Violations Found:** No  
**Eval General Type:** Other/Unknown  
**Eval Type:** Other, not routine, done by local agency  
**Eval Division:** Berkeley City Toxics Management Division  
**Eval Program:** HMRRP  
**Eval Source:** CERS  
**Eval Notes:**

Facility inventory removed from property. Minor amounts of hazmats, below reporting threshold.; Note: data in [EVAL Notes] field for some records is truncated from the source.

**Affiliations**

**Affil Type Desc:** Facility Mailing Address  
**Entity Name:** Mailing Address  
**Entity Title:**  
**Address:** 2629 7th Street  
**City:** Berkeley  
**State:** CA  
**Country:**  
**Zip Code:** 94710  
**Phone:**

**Affil Type Desc:** Operator  
**Entity Name:** EnChroma, Inc.  
**Entity Title:**

<b>Map Key</b>	<b>Number of Records</b>	<b>Direction</b>	<b>Distance (mi/ft)</b>	<b>Elev/Diff (ft)</b>	<b>Site</b>	<b>DB</b>
<b>Address:</b>						
<b>City:</b>						
<b>State:</b>						
<b>Country:</b>						
<b>Zip Code:</b>						
<b>Phone:</b>		(510) 717-6653				
<b>Affil Type Desc:</b>						
<b>Entity Name:</b>						
<b>Entity Title:</b>						
<b>Address:</b>						
<b>City:</b>						
<b>State:</b>						
<b>Country:</b>						
<b>Zip Code:</b>						
<b>Phone:</b>						
<b>Affil Type Desc:</b>						
<b>Entity Name:</b>						
<b>Entity Title:</b>						
<b>Address:</b>						
<b>City:</b>						
<b>State:</b>						
<b>Country:</b>						
<b>Zip Code:</b>						
<b>Phone:</b>						
<b>Affil Type Desc:</b>						
<b>Entity Name:</b>						
<b>Entity Title:</b>						
<b>Address:</b>						
<b>City:</b>						
<b>State:</b>						
<b>Country:</b>						
<b>Zip Code:</b>						
<b>Phone:</b>						
<b>Affil Type Desc:</b>						
<b>Entity Name:</b>						
<b>Entity Title:</b>						
<b>Address:</b>						
<b>City:</b>						
<b>State:</b>						
<b>Country:</b>						
<b>Zip Code:</b>						
<b>Phone:</b>						
<b>Affil Type Desc:</b>						
<b>Entity Name:</b>						
<b>Entity Title:</b>						
<b>Address:</b>						
<b>City:</b>						
<b>State:</b>						
<b>Country:</b>						
<b>Zip Code:</b>						
<b>Phone:</b>						
<b>Affil Type Desc:</b>						
<b>Entity Name:</b>						
<b>Entity Title:</b>						
<b>Address:</b>						
<b>City:</b>						
<b>State:</b>						
<b>Country:</b>						
<b>Zip Code:</b>						
<b>Phone:</b>						
<b>Affil Type Desc:</b>						
<b>Entity Name:</b>						
<b>Entity Title:</b>						
<b>Address:</b>						
<b>City:</b>						
<b>State:</b>						
<b>Country:</b>						
<b>Zip Code:</b>						
<b>Phone:</b>						
<b>Affil Type Desc:</b>						
<b>Entity Name:</b>						
<b>Entity Title:</b>						
<b>Address:</b>						
<b>City:</b>						
<b>State:</b>						
<b>Country:</b>						
<b>Zip Code:</b>						
<b>Phone:</b>						

Map Key	Number of Records	Direction	Distance (mi/ft)	Elev/Diff (ft)	Site	DB
---------	-------------------	-----------	------------------	----------------	------	----

Entity Title:  
Address:  
City:  
State:  
Country:  
Zip Code:  
Phone:

<a href="#">18</a>	11 of 13	E	0.01 / 70.34	40.25 / 8	ENCHROMA. INC. 2629 7TH STREET BERKELEY CA 94710	RCRA NON GEN
--------------------	----------	---	--------------	-----------	--	-----------------

EPA Handler ID: CAC003054192  
Gen Status Universe: No Report  
Contact Name: JOSEPH MOSLEY  
Contact Address: 2629 7TH STREET , , BERKELEY , CA, 94710 ,  
Contact Phone No and Ext: 510-427-4918  
Contact Email: JOSEPH@ENCHROMA.COM  
Contact Country:  
County Name: ALAMEDA  
EPA Region: 09  
Land Type:  
Receive Date: 20200204

**Violation/Evaluation Summary**

**Note:** NO RECORDS: As of May 2020, there are no Compliance Monitoring and Enforcement (violation) records associated with this facility (EPA ID).

**Handler Summary**

Importer Activity: No  
Mixed Waste Generator: No  
Transporter Activity: No  
Transfer Facility: No  
Onsite Burner Exemption: No  
Furnace Exemption: No  
Underground Injection Activity: No  
Commercial TSD: No  
Used Oil Transporter: No  
Used Oil Transfer Facility: No  
Used Oil Processor: No  
Used Oil Refiner: No  
Used Oil Burner: No  
Used Oil Market Burner: No  
Used Oil Spec Marketer: No

**Hazardous Waste Handler Details**

Sequence No: 1  
Receive Date: 20200204  
Handler Name: ENCHROMA. INC.  
Source Type: Implementer  
Federal Waste Generator Code: N  
Generator Code Description: Not a Generator, Verified

**Owner/Operator Details**

Owner/Operator Ind:	Current Operator	Street No:	
Type:	Other	Street 1:	2629 7TH STREET
Name:	JOSEPH MOSLEY	Street 2:	
Date Became Current:		City:	BERKELEY
Date Ended Current:		State:	CA

Map Key	Number of Records	Direction	Distance (mi/ft)	Elev/Diff (ft)	Site	DB
<b>Phone:</b>	510-427-4918				<b>Country:</b>	
<b>Source Type:</b>	Implementer				<b>Zip Code:</b>	94710
<b>Owner/Operator Ind:</b>	Current Owner				<b>Street No:</b>	
<b>Type:</b>	Other				<b>Street 1:</b>	2629 7TH STREET
<b>Name:</b>	ANDREW SCHMEDER				<b>Street 2:</b>	
<b>Date Became Current:</b>					<b>City:</b>	BERKELEY
<b>Date Ended Current:</b>					<b>State:</b>	CA
<b>Phone:</b>	510-717-6653				<b>Country:</b>	
<b>Source Type:</b>	Implementer				<b>Zip Code:</b>	94710

<a href="#">18</a>	12 of 13	E	0.01 / 70.34	40.25 / 8	ENCHROMA INC. 2629 7TH ST BERKELEY CA 94710-2509	RCRA NON GEN
--------------------	----------	---	--------------	-----------	--	-----------------

**EPA Handler ID:** CAC003066167  
**Gen Status Universe:** No Report  
**Contact Name:** JOSEPH MOSLEY  
**Contact Address:** 2629 7TH ST , , BERKELEY , CA, 94710-2509 ,  
**Contact Phone No and Ext:** 510-427-4918  
**Contact Email:** JOSEPH@ENCHROMA.COM  
**Contact Country:**  
**County Name:** ALAMEDA  
**EPA Region:** 09  
**Land Type:**  
**Receive Date:** 20200508

#### Violation/Evaluation Summary

**Note:** NO RECORDS: As of May 2020, there are no Compliance Monitoring and Enforcement (violation) records associated with this facility (EPA ID).

#### Handler Summary

**Importer Activity:** No  
**Mixed Waste Generator:** No  
**Transporter Activity:** No  
**Transfer Facility:** No  
**Onsite Burner Exemption:** No  
**Furnace Exemption:** No  
**Underground Injection Activity:** No  
**Commercial TSD:** No  
**Used Oil Transporter:** No  
**Used Oil Transfer Facility:** No  
**Used Oil Processor:** No  
**Used Oil Refiner:** No  
**Used Oil Burner:** No  
**Used Oil Market Burner:** No  
**Used Oil Spec Marketer:** No

#### Hazardous Waste Handler Details

**Sequence No:** 1  
**Receive Date:** 20200508  
**Handler Name:** ENCHROMA INC.  
**Source Type:** Implementer  
**Federal Waste Generator Code:** N  
**Generator Code Description:** Not a Generator, Verified

#### Owner/Operator Details

**Owner/Operator Ind:** Current Owner  
**Type:** Other  
**Street No:**  
**Street 1:** 2629 7TH ST

Map Key	Number of Records	Direction	Distance (mi/ft)	Elev/Diff (ft)	Site	DB
<b>Name:</b>		ANDREW SCHMEDER		<b>Street 2:</b>		
<b>Date Became Current:</b>				<b>City:</b>		BERKELEY
<b>Date Ended Current:</b>				<b>State:</b>		CA
<b>Phone:</b>		510-717-6653		<b>Country:</b>		
<b>Source Type:</b>		Implementer		<b>Zip Code:</b>		94710-2509
<b>Owner/Operator Ind:</b>		Current Operator		<b>Street No:</b>		
<b>Type:</b>		Other		<b>Street 1:</b>		2629 7TH ST
<b>Name:</b>		JOSEPH MOSLEY		<b>Street 2:</b>		
<b>Date Became Current:</b>				<b>City:</b>		BERKELEY
<b>Date Ended Current:</b>				<b>State:</b>		CA
<b>Phone:</b>		510-427-4918		<b>Country:</b>		
<b>Source Type:</b>		Implementer		<b>Zip Code:</b>		94710-2509

[18](#)    13 of 13    **E**    0.01 / 70.34    40.25 / 8    **ENCHROMA. INC.  
2629 7TH STREET  
BERKELEY CA 94710**    [FINDS/FRS](#)

**Registry ID:** 110070723923  
**FIPS Code:** 06001  
**HUC Code:**  
**Site Type Name:** STATIONARY  
**Location Description:**  
**Supplemental Location:**  
**Create Date:** 03-MAY-20  
**Update Date:**  
**Interest Types:** UNSPECIFIED UNIVERSE  
**SIC Codes:**  
**SIC Code Descriptions:**  
**NAICS Codes:** 339115  
**NAICS Code Descriptions:** OPHTHALMIC GOODS MANUFACTURING.  
**Conveyor:**  
**Federal Facility Code:**  
**Federal Agency Name:**  
**Tribal Land Code:**  
**Tribal Land Name:**  
**Congressional Dist No:**  
**Census Block Code:**  
**EPA Region Code:** 09  
**County Name:** ALAMEDA  
**US/Mexico Border Ind:**  
**Latitude:**  
**Longitude:**  
**Reference Point:**  
**Coord Collection Method:**  
**Accuracy Value:**  
**Datum:** NAD83  
**Source:**  
**Facility Detail Rprt URL:** [https://ofmpub.epa.gov/frs\\_public2/fii\\_query\\_detail.disp\\_program\\_facility?p\\_registry\\_id=110070723923](https://ofmpub.epa.gov/frs_public2/fii_query_detail.disp_program_facility?p_registry_id=110070723923)  
**Program Acronyms:**

RCRAINFO:CAC003054192

[19](#)    1 of 7    **SE**    0.01 / 76.39    35.25 / 3    **ARBORICULTURAL SPECIALTIES  
INC  
830 GRAYSON ST  
BERKELEY CA 947102616**    [HAZNET](#)

**SIC Code:** 0782,0783    **Mailing City:** BERKELEY  
**NAICS Code:** 56173    **Mailing State:** CA  
**EPA ID:** CAL000273418    **Mailing Zip:** 94710  
**Create Date:** 7/21/2003    **Region Code:** 2  
**Fac Act Ind:** Yes    **Owner Name:** ARBORICULTURAL SPECIALTIES INC  
**Inact Date:**    **Owner Addr 1:** 2828 8TH ST  
**County Code:** 01    **Owner Addr 2:**

Map Key	Number of Records	Direction	Distance (mi/ft)	Elev/Diff (ft)	Site	DB
---------	-------------------	-----------	------------------	----------------	------	----

<b>County Name:</b>	Alameda				<b>Owner City:</b>	BERKELEY
<b>Mail Name:</b>					<b>Owner State:</b>	CA
<b>Mailing Addr 1:</b>	2828 8TH ST				<b>Owner Zip:</b>	94710
<b>Mailing Addr 2:</b>					<b>Owner Phone:</b>	5105493954
<b>Owner Fax:</b>	5105493965					

**Contact Information**

<b>Contact Name:</b>	PAMELA LLEWELLYN
<b>Street Address 1:</b>	2828 8TH ST
<b>Street Address 2:</b>	
<b>City:</b>	BERKELEY
<b>State:</b>	CA
<b>Zip:</b>	94710
<b>Phone:</b>	5105493954

**Tanner Information**

<b>Generator EPA ID:</b>	CAL000273418
<b>Generator County Code:</b>	01
<b>Generator County:</b>	Alameda
<b>TSD EPA ID:</b>	CAD008252405
<b>TSD County Code:</b>	19
<b>TSD County:</b>	Los Angeles
<b>State Waste Code:</b>	343
<b>State Waste Code Desc.:</b>	Unspecified organic liquid mixture
<b>Method Code:</b>	H061
<b>Method Description:</b>	FUEL BLENDING PRIOR TO ENERGY RECOVERY AT ANOTHER SITE
<b>Tons:</b>	0.374
<b>Year:</b>	2012

<b>Generator EPA ID:</b>	CAL000273418
<b>Generator County Code:</b>	01
<b>Generator County:</b>	Alameda
<b>TSD EPA ID:</b>	CAD008252405
<b>TSD County Code:</b>	19
<b>TSD County:</b>	Los Angeles
<b>State Waste Code:</b>	343
<b>State Waste Code Desc.:</b>	Unspecified organic liquid mixture
<b>Method Code:</b>	H061
<b>Method Description:</b>	FUEL BLENDING PRIOR TO ENERGY RECOVERY AT ANOTHER SITE
<b>Tons:</b>	0.187
<b>Year:</b>	2013

<b>Generator EPA ID:</b>	CAL000273418
<b>Generator County Code:</b>	01
<b>Generator County:</b>	Alameda
<b>TSD EPA ID:</b>	CAT000646117
<b>TSD County Code:</b>	16
<b>TSD County:</b>	Kings
<b>State Waste Code:</b>	352
<b>State Waste Code Desc.:</b>	Other organic solids
<b>Method Code:</b>	H132
<b>Method Description:</b>	LANDFILL OR SURFACE IMPOUNDMENT THAT WILL BE CLOSED AS LANDFILL( TO INCLUDE ON-SITE TREATMENT AND/OR STABILIZATION)
<b>Tons:</b>	0.15
<b>Year:</b>	2011

<b>Generator EPA ID:</b>	CAL000273418
<b>Generator County Code:</b>	01
<b>Generator County:</b>	Alameda
<b>TSD EPA ID:</b>	CAT000646117
<b>TSD County Code:</b>	16
<b>TSD County:</b>	Kings
<b>State Waste Code:</b>	352
<b>State Waste Code Desc.:</b>	Other organic solids
<b>Method Code:</b>	H132
<b>Method Description:</b>	LANDFILL OR SURFACE IMPOUNDMENT THAT WILL BE CLOSED AS LANDFILL( TO INCLUDE ON-SITE



Map Key	Number of Records	Direction	Distance (mi/ft)	Elev/Diff (ft)	Site	DB
					TREATMENT AND/OR STABILIZATION)	
<b>Tons:</b>				0.1		
<b>Year:</b>				2012		
--				--		
<b>Generator EPA ID:</b>				CAL000273418		
<b>Generator County Code:</b>				01		
<b>Generator County:</b>				Alameda		
<b>TSD EPA ID:</b>				CAD044003556		
<b>TSD County Code:</b>				57		
<b>TSD County:</b>				Yolo		
<b>State Waste Code:</b>				352		
<b>State Waste Code Desc.:</b>				Other organic solids		
<b>Method Code:</b>				H141		
<b>Method Description:</b>				STORAGE, BULKING, AND/OR TRANSFER OFF SITE--NO TREATMENT/RECOVERY (H010-H129) OR (H131-H135)		
<b>Tons:</b>				0.14		
<b>Year:</b>				2015		
--				--		

<a href="#">19</a>	2 of 7	SE	0.01 / 76.39	35.25 / 3	THE PROFESSIONAL TREE CARE COMPANY 830 GRAYSON ST BERKELEY CA 947102616	HAZNET
<b>SIC Code:</b>				<b>Mailing City:</b>	BERKELEY	
<b>NAICS Code:</b>				<b>Mailing State:</b>	CA	
<b>EPA ID:</b>	CAC002661965			<b>Mailing Zip:</b>	947020377	
<b>Create Date:</b>	1/19/2011			<b>Region Code:</b>	2	
<b>Fac Act Ind:</b>	No			<b>Owner Name:</b>	THE PROFESSIONAL TREE CARE COMPANY	
<b>Inact Date:</b>	7/19/2011			<b>Owner Addr 1:</b>	PO BOX 2377	
<b>County Code:</b>	01			<b>Owner Addr 2:</b>		
<b>County Name:</b>	Alameda			<b>Owner City:</b>	BERKELEY	
<b>Mail Name:</b>				<b>Owner State:</b>	CA	
<b>Mailing Addr 1:</b>	PO BOX 2377			<b>Owner Zip:</b>	947020377	
<b>Mailing Addr 2:</b>				<b>Owner Phone:</b>	5105493954	
<b>Owner Fax:</b>						
<b>Contact Information</b>						
--				--		
<b>Contact Name:</b>	PAMALA LLEWELLYN					
<b>Street Address 1:</b>	PO BOX 2377					
<b>Street Address 2:</b>						
<b>City:</b>	BERKELEY					
<b>State:</b>	CA					
<b>Zip:</b>	947020377					
<b>Phone:</b>	5105493954					
--				--		

<a href="#">19</a>	3 of 7	SE	0.01 / 76.39	35.25 / 3	THE PROFESSIONAL TREE CARE COMPANY 830 GRAYSON ST BERKELEY CA 94710	FINDS/FRS
<b>Registry ID:</b>	110065274161					
<b>FIPS Code:</b>						
<b>HUC Code:</b>	18050002					
<b>Site Type Name:</b>	STATIONARY					
<b>Location Description:</b>						
<b>Supplemental Location:</b>						
<b>Create Date:</b>	10-OCT-15					
<b>Update Date:</b>						
<b>Interest Types:</b>	STATE MASTER					
<b>SIC Codes:</b>						
<b>SIC Code Descriptions:</b>						
<b>NAICS Codes:</b>						
<b>NAICS Code Descriptions:</b>						

Map Key	Number of Records	Direction	Distance (mi/ft)	Elev/Diff (ft)	Site	DB
---------	-------------------	-----------	------------------	----------------	------	----

Conveyor: FRS-GEOCODE  
 Federal Facility Code:  
 Federal Agency Name:  
 Tribal Land Code:  
 Tribal Land Name:  
 Congressional Dist No: 09  
 Census Block Code: 060014220001069  
 EPA Region Code: 09  
 County Name: ALAMEDA  
 US/Mexico Border Ind:  
 Latitude: 37.85493  
 Longitude: -122.29314  
 Reference Point: CENTER OF A FACILITY OR STATION  
 Coord Collection Method: ADDRESS MATCHING-HOUSE NUMBER  
 Accuracy Value: 30  
 Datum: NAD83  
 Source:  
 Facility Detail Rprt URL: https://ofmpub.epa.gov/frs\_public2/fii\_query\_detail.disp\_program\_facility?p\_registry\_id=110065274161  
 Program Acronyms:

CA-ENVIROVIEW:75257

<a href="#">19</a>	4 of 7	SE	0.01 / 76.39	35.25 / 3	<b>THE PROFESSIONAL TREE CARE COMPANY</b> <b>830 Grayson ST</b> <b>CA</b>	<b>BERKELEY CUPA</b>
--------------------	--------	----	--------------	-----------	---	----------------------

Facility ID: FA0000713

**Additional Information**

<b>Program Element:</b> 4400 - HAZ WASTE GENERATOR <b>Billing Status:</b> 01 - ACTIVE, CUPA <b>Owner:</b> Brian Fenske <b>City:</b> BERKELEY	<b>Postal Address:</b> 2828 8th Street <b>Postal Address 2:</b> <b>Postal State:</b> CA <b>Postal Zip:</b> 94710
<b>Program Element:</b> SW02 - STORMWATER <b>Billing Status:</b> 01 - ACTIVE, CUPA <b>Owner:</b> Brian Fenske <b>City:</b> BERKELEY	<b>Postal Address:</b> 2828 8th Street <b>Postal Address 2:</b> <b>Postal State:</b> CA <b>Postal Zip:</b> 94710
<b>Program Element:</b> 4200 - HMBP <b>Billing Status:</b> 01 - ACTIVE, CUPA <b>Owner:</b> Brian Fenske <b>City:</b> BERKELEY	<b>Postal Address:</b> 2828 8th Street <b>Postal Address 2:</b> <b>Postal State:</b> CA <b>Postal Zip:</b> 94710

<a href="#">19</a>	5 of 7	SE	0.01 / 76.39	35.25 / 3	<b>THE PROFESSIONAL TREE CARE COMPANY</b> <b>830 GRAYSON ST</b> <b>BERKELEY CA 94710</b>	<b>CERS HAZ</b>
--------------------	--------	----	--------------	-----------	--	-----------------

Site ID: 75257  
 Latitude: 37.854935  
 Longitude: -122.293144  
 County: Alameda County

**Regulated Programs**

<b>EI ID:</b> 10196776	<b>EI Description:</b> Chemical Storage Facilities
<b>EI ID:</b> 10196776	<b>EI Description:</b> Hazardous Waste Generator

<b>Map Key</b>	<b>Number of Records</b>	<b>Direction</b>	<b>Distance (mi/ft)</b>	<b>Elev/Diff (ft)</b>	<b>Site</b>	<b>DB</b>
----------------	--------------------------	------------------	-------------------------	-----------------------	-------------	-----------

**Violations**

<b>Violation Date:</b>	01/09/2018	<b>Violation Source:</b>	CERS
<b>Violation Program:</b>	HW	<b>Violation Division:</b>	Berkeley City Toxics Management Division
<b>Citation:</b>	40 CFR 1 265.173 - U.S. Code of Federal Regulations, Title 40, Chapter 1, Section(s) 265.173		
<b>Violation Notes:</b>			

Returned to compliance on 02/28/2018. The used oil drum in the back corner of the hazardous waste storage area is covered with a grate and is not closed. The used oil tank lid is not closed when not adding or removing waste. Corrective action: Maintain these containers/tanks closed except when adding or removing hazardous waste. 2/14/18 - Spoke with Pamela and received email. Extension granted.

**Violation Description:**

Failure to meet the following container management requirements:

- (a) A container holding hazardous waste must always be closed during storage, except when it is necessary to add or remove waste.
- (b) A container holding hazardous waste must not be opened, handled, or stored in a manner which may rupture the container or cause it to leak.

**Violations**

<b>Violation Date:</b>	01/09/2018	<b>Violation Source:</b>	CERS
<b>Violation Program:</b>	HW	<b>Violation Division:</b>	Berkeley City Toxics Management Division
<b>Citation:</b>	40 CFR 1 265.177 - U.S. Code of Federal Regulations, Title 40, Chapter 1, Section(s) 265.177		
<b>Violation Notes:</b>			

Returned to compliance on 02/28/2018. John indicates the used antifreeze usually gets added to the used oil container for disposal. Used oil may not be mixed with other hazardous wastes or other materials. Corrective action: Maintain a separate container for the used antifreeze and label properly as hazardous waste. 2/14/18 - Spoke with Pamela and received email. Extension granted.

**Violation Description:**

Failure to separate incompatible wastes from the same container, nearby containers, or unwashed containers which previously contained incompatible waste or materials.

**Violations**

<b>Violation Date:</b>	01/09/2018	<b>Violation Source:</b>	CERS
<b>Violation Program:</b>	HMRPP	<b>Violation Division:</b>	Berkeley City Toxics Management Division
<b>Citation:</b>	HSC 6.95 25508(a)(1) - California Health and Safety Code, Chapter 6.95, Section(s) 25508(a)(1)		
<b>Violation Notes:</b>			

Returned to compliance on 03/02/2018. The emergency response plan does not include immediate notification to the CUPA in the event of a release or threatened release of a hazardous material and does not include the phone number of the CUPA. Corrective action: Complete and submit an emergency response plan which contains the notification to the CUPA and the phone number in CERS. A template can be found here: <https://calepa.ca.gov/wp-content/uploads/sites/62/2017/05/CUPA-Documents-eTemplates-Contingency.pdf>. 2/14/18 - Spoke with Pamela and received email. Extension granted.

**Violation Description:**

Failure to establish and electronically submit an adequate emergency response plan and procedures for a release or threatened release of a hazardous material.

**Violations**

<b>Violation Date:</b>	01/09/2018	<b>Violation Source:</b>	CERS
<b>Violation Program:</b>	HMRPP	<b>Violation Division:</b>	Berkeley City Toxics Management Division
<b>Citation:</b>	HSC 6.95 25505(a)(4) - California Health and Safety Code, Chapter 6.95, Section(s) 25505(a)(4)		
<b>Violation Notes:</b>			

Returned to compliance on 02/28/2018. John indicates that they are provided on the job training, but he is not aware of any training documentation. Corrective action: Provide a training to employees reviewing hazards of materials, emergency response procedures, coordination of emergency response actions, notification procedures for local emergency responders, CUPA, Cal OES and onsite and offsite personnel, PPE, use and maintenance of emergency response equipment and supplies, evacuation procedures and any other items included in your in-house developed training program. Document the training and provide a copy of the training record to TMD. 2/14/18 - Spoke with Pamela and received email. Extension granted.

<i>Map Key</i>	<i>Number of Records</i>	<i>Direction</i>	<i>Distance (mi/ft)</i>	<i>Elev/Diff (ft)</i>	<i>Site</i>	<i>DB</i>
----------------	--------------------------	------------------	-------------------------	-----------------------	-------------	-----------

**Violation Description:**

Failure to provide initial and annual training to all employees in safety procedures in the event of a release or threatened release of a hazardous material or failure to document and maintain training records for a minimum of three years.

**Violations**

**Violation Date:** 01/09/2018  
**Violation Program:** HMRRP  
**Citation:** HSC 6.95 25508(a)(1) - California Health and Safety Code, Chapter 6.95, Section(s) 25508(a)(1)  
**Violation Source:** CERS  
**Violation Division:** Berkeley City Toxics Management Division  
**Violation Notes:**

Returned to compliance on 03/07/2018. Facility is storing transmission drive train oil, approximately 10, 5 gallon containers, and a 318 cubic foot cylinder of argon/CO2 onsite. This is not disclosed on the inventory. Corrective action: Update the inventory to include all hazardous materials stored onsite. 2/14/18 - Spoke with Pamela and received email. Extension granted.

**Violation Description:**

Failure to complete and electronically submit hazardous material inventory information for all reportable hazardous materials on site at or above reportable quantities.

**Violations**

**Violation Date:** 01/09/2018  
**Violation Program:** HW  
**Citation:** HSC 6.5 25250.22 - California Health and Safety Code, Chapter 6.5, Section(s) 25250.22  
**Violation Source:** CERS  
**Violation Division:** Berkeley City Toxics Management Division  
**Violation Notes:**

Returned to compliance on 02/28/2018. The 55 gallon drum of used oil filters was not closed and was not labeled as used oil filters or with an accumulation start date. Corrective action: Maintain the container closed except when adding or removing the filters. Label the drum with the contents and an accumulation start date. 2/14/18 - Spoke with Pamela and received email. Extension granted.

**Violation Description:**

Failure to properly manage used oil and/or fuel filters in accordance with the requirements.

**Violations**

**Violation Date:** 01/09/2018  
**Violation Program:** HW  
**Citation:** HSC 6.5 Multiple - California Health and Safety Code, Chapter 6.5, Section(s) Multiple  
**Violation Source:** CERS  
**Violation Division:** Berkeley City Toxics Management Division  
**Violation Notes:**

Returned to compliance on 02/14/2018. Facility generates hazardous waste but does not have an active EPA ID number. CAL000273418 is inactive. Corrective action: Submit the application to DTSC, [https://www.dtsc.ca.gov/HazardousWaste/upload/GISS\\_FORM\\_1358.pdf](https://www.dtsc.ca.gov/HazardousWaste/upload/GISS_FORM_1358.pdf), to reactivate your EPA ID number. In addition, ensure to complete the eVerification Questionnaire, electronically, every year. 2/14/18 - Pamela indicates The EPA ID application was submitted by email over 3 weeks ago. She then went online, resubmitted an electronic application and paid the bill 1.5 weeks ago. DTSC hasn't reactivated their EPA ID number.

**Violation Description:**

Hazardous Waste Generator Program - Administration/Documentation - General

**Violations**

**Violation Date:** 01/09/2018  
**Violation Program:** HW  
**Citation:** 40 CFR 1 262.34(d)(5)(iii) - U.S. Code of Federal Regulations, Title 40, Chapter 1, Section(s) 262.34(d)(5)(iii)  
**Violation Source:** CERS  
**Violation Division:** Berkeley City Toxics Management Division  
**Violation Notes:**

Returned to compliance on 02/28/2018. Employees are not thoroughly familiar with proper waste handling as demonstrated by the container management violations observed at the time of the inspection. Corrective action: Provide a training which reviews the hazardous waste management

<b>Map Key</b>	<b>Number of Records</b>	<b>Direction</b>	<b>Distance (mi/ft)</b>	<b>Elev/Diff (ft)</b>	<b>Site</b>	<b>DB</b>
----------------	--------------------------	------------------	-------------------------	-----------------------	-------------	-----------

requirements and document the training. Provide a copy of the training record to TMD. 2/14/18 - Spoke with Pamela and received email. Extension granted.

**Violation Description:**

Failure to ensure that all employees are thoroughly familiar with proper waste handling and emergency procedures, relevant to their responsibilities during normal facility operations and emergencies.

**Violations**

**Violation Date:** 01/09/2018  
**Violation Program:** HW  
**Citation:** 22 CCR 12 66262.34(f) - California Code of Regulations, Title 22, Chapter 12, Section(s) 66262.34(f)  
**Violation Source:** CERS  
**Violation Division:** Berkeley City Toxics Management Division  
**Violation Notes:**

Returned to compliance on 02/28/2018. The label on the used oil drum in the corner is labeled as hazardous waste, but the label is otherwise illegible. Corrective action: Clean the label on the drum or place a new label on the drum with all required information. 2/14/18 - Spoke with Pamela and received email. Extension granted.

**Violation Description:**

Failure to properly label hazardous waste accumulation containers and portable tanks with the following requirements: "Hazardous Waste", name and address of the generator, physical and chemical characteristics of the Hazardous Waste, and starting accumulation date.

**Evaluations**

**Eval Date:** 04/29/2015  
**Violations Found:** No  
**Eval General Type:** Compliance Evaluation Inspection  
**Eval Type:** Routine done by local agency  
**Eval Division:** Berkeley City Toxics Management Division  
**Eval Program:** HW  
**Eval Source:** CERS  
**Eval Notes:**

Waste disposal records available and consistent with consolidated manifest data. Training consistent with facility operations and documented. Container management and labeling appropriate.; Note: data in [EVAL Notes] field for some records is truncated from the source.

**Eval Date:** 04/29/2015  
**Violations Found:** No  
**Eval General Type:** Compliance Evaluation Inspection  
**Eval Type:** Routine done by local agency  
**Eval Division:** Berkeley City Toxics Management Division  
**Eval Program:** HMRRP  
**Eval Source:** CERS  
**Eval Notes:**

Training records available and appropriate to operations. Waste disposal records complete. ER posting near phone.; Note: data in [EVAL Notes] field for some records is truncated from the source.

**Eval Date:** 01/09/2018  
**Violations Found:** Yes  
**Eval General Type:** Compliance Evaluation Inspection  
**Eval Type:** Routine done by local agency  
**Eval Division:** Berkeley City Toxics Management Division  
**Eval Program:** HMRRP  
**Eval Source:** CERS  
**Eval Notes:**

Met with John Burke to confirm the information in the 3/1/2017 HMBP submittal. Please note that the annual review and certification is due 3/1/2018 and must include an update to the hazard categories on the inventory. Please see the items marked on the printed inventory provided by TMD. Observed storage of argon/carbon dioxide, transmission drive train oil, a water bottle of antifreeze, parts washer, propane, used oil, and oil. The 5 gallon water bottle of antifreeze is open and sitting, leaning, on top of the oil tank and is unlabeled. The container must be labeled within 10 days or is considered a hazardous waste. In addition, the container must be stored in a manner to prevent or minimize a release, including closing it. ; Note: data in [EVAL

<b>Map Key</b>	<b>Number of Records</b>	<b>Direction</b>	<b>Distance (mi/ft)</b>	<b>Elev/Diff (ft)</b>	<b>Site</b>	<b>DB</b>
----------------	--------------------------	------------------	-------------------------	-----------------------	-------------	-----------

Notes] field for some records is truncated from the source.

**Eval Date:** 01/09/2018  
**Violations Found:** Yes  
**Eval General Type:** Compliance Evaluation Inspection  
**Eval Type:** Routine done by local agency  
**Eval Division:** Berkeley City Toxics Management Division  
**Eval Program:** HW  
**Eval Source:** CERS  
**Eval Notes:**

Facility generates used oil, used oil filters, used rags from equipment maintenance and oily water/sludge from the oil water separator. John indicates the rags are taken by the uniform service for laundering and the parts washer is serviced as needed. The copies of waste disposal records onsite were illegible. Provide TMD with copies of waste disposal records for the used oil, used antifreeze, oily debris, oily water, used lead acid batteries and used oil filters. For the hazardous waste manifests, provide the generator retains copy, as well as the designated facility to generator copy. In addition, please provide your procedure for submitting copies of the hazardous waste manifests to DTSC. ; Note: data in [EVAL Notes] field for some records is truncated from the source.

**Affiliations**

**Affil Type Desc:** Legal Owner  
**Entity Name:** Brian Fenske  
**Entity Title:**  
**Address:** 2828 8th Street  
**City:** Berkeley  
**State:** CA  
**Country:** United States  
**Zip Code:** 94710  
**Phone:** (510) 549-3954

**Affil Type Desc:** Operator  
**Entity Name:** THE PROFESSIONAL TREE CARE COMPANY  
**Entity Title:**  
**Address:**  
**City:**  
**State:**  
**Country:**  
**Zip Code:**  
**Phone:** (510) 549-3954

**Affil Type Desc:** Document Preparer  
**Entity Name:** Marti Baer  
**Entity Title:**  
**Address:**  
**City:**  
**State:**  
**Country:**  
**Zip Code:**  
**Phone:**

**Affil Type Desc:** Identification Signer  
**Entity Name:** Marti Baer  
**Entity Title:** Compliance Assistant  
**Address:**  
**City:**  
**State:**  
**Country:**  
**Zip Code:**  
**Phone:**

**Affil Type Desc:** CUPA District  
**Entity Name:** Berkeley City Toxics Management Division  
**Entity Title:**  
**Address:** 1947 Center Street, 1st Floor  
**City:** Berkeley  
**State:** CA

Map Key	Number of Records	Direction	Distance (mi/ft)	Elev/Diff (ft)	Site	DB
---------	-------------------	-----------	------------------	----------------	------	----

**Country:**  
**Zip Code:** 94704  
**Phone:** (510) 981-7460  
  
**Affil Type Desc:** Facility Mailing Address  
**Entity Name:** Mailing Address  
**Entity Title:**  
**Address:** 2828 8th Street  
**City:** Berkeley  
**State:** CA  
**Country:**  
**Zip Code:** 94710  
**Phone:**

**Affil Type Desc:** Environmental Contact  
**Entity Name:** Marti Baer  
**Entity Title:**  
**Address:** 2828 Eighth Street  
**City:** Berkeley  
**State:** CA  
**Country:**  
**Zip Code:** 94710  
**Phone:**

**Affil Type Desc:** Parent Corporation  
**Entity Name:** THE PROFESSIONAL TREE CARE COMPANY  
**Entity Title:**  
**Address:**  
**City:**  
**State:**  
**Country:**  
**Zip Code:**  
**Phone:**

**Coordinates**

**Env Int Type Code:** HWG  
**Program ID:** 10196776  
**Latitude:** 37.854930  
  
**Longitude:** -122.293140  
**Coord Name:**  
**Ref Point Type Desc:** Center of a facility or station.

<a href="#">19</a>	6 of 7	SE	0.01 / 76.39	35.25 / 3	ARBORICULTURAL SPECIALTIES INC 830 GRAYSON ST BERKELEY CA 94710-2616	RCRA NON GEN
--------------------	--------	----	--------------	-----------	--	-----------------

**EPA Handler ID:** CAL000273418  
**Gen Status Universe:** No Report  
**Contact Name:** KRISTEN KLINGEN  
**Contact Address:** 2828 , 8TH ST , , BERKELEY , CA, 94710 , US  
**Contact Phone No and Ext:** 510-549-3954  
**Contact Email:**  
**Contact Country:** US  
**County Name:** ALAMEDA  
**EPA Region:** 09  
**Land Type:** Private  
**Receive Date:** 20200610

**Violation/Evaluation Summary**

**Note:** NO RECORDS: As of May 2020, there are no Compliance Monitoring and Enforcement (violation) records associated with this facility (EPA ID).

**Handler Summary**

**Importer Activity:** No

Map Key	Number of Records	Direction	Distance (mi/ft)	Elev/Diff (ft)	Site	DB
Mixed Waste Generator:		No				
Transporter Activity:		No				
Transfer Facility:		No				
Onsite Burner Exemption:		No				
Furnace Exemption:		No				
Underground Injection Activity:		No				
Commercial TSD:		No				
Used Oil Transporter:		No				
Used Oil Transfer Facility:		No				
Used Oil Processor:		No				
Used Oil Refiner:		No				
Used Oil Burner:		No				
Used Oil Market Burner:		No				
Used Oil Spec Marketer:		No				

**Hazardous Waste Handler Details**

Sequence No: 1  
 Receive Date: 20030721  
 Handler Name: ARBORICULTURAL SPECIALTIES INC  
 Source Type: Implementer  
 Federal Waste Generator Code: N  
 Generator Code Description: Not a Generator, Verified

**Hazardous Waste Handler Details**

Sequence No: 2  
 Receive Date: 20200610  
 Handler Name: ARBORICULTURAL SPECIALTIES INC  
 Source Type: Implementer  
 Federal Waste Generator Code: N  
 Generator Code Description: Not a Generator, Verified

**Owner/Operator Details**

Owner/Operator Ind:	Current Operator	Street No:	
Type:	Other	Street 1:	2828 8TH ST
Name:	ARBORICULTURAL SPECIALTIES INC	Street 2:	
Date Became Current:		City:	BERKELEY
Date Ended Current:		State:	CA
Phone:	510-504-4563	Country:	US
Source Type:	Implementer	Zip Code:	94710

Owner/Operator Ind:	Current Owner	Street No:	
Type:	Other	Street 1:	2828 8TH ST
Name:	ARBORICULTURAL SPECIALTIES INC	Street 2:	
Date Became Current:		City:	BERKELEY
Date Ended Current:		State:	CA
Phone:	510-549-3954	Country:	
Source Type:	Implementer	Zip Code:	94710

Owner/Operator Ind:	Current Operator	Street No:	
Type:	Other	Street 1:	2828 8TH ST
Name:	PAMELA LLEWELLYN	Street 2:	
Date Became Current:		City:	BERKELEY
Date Ended Current:		State:	CA
Phone:	510-316-8932	Country:	
Source Type:	Implementer	Zip Code:	94710

**Historical Handler Details**

Receive Dt: 20030721  
 Generator Code Description: Not a Generator, Verified  
 Handler Name: ARBORICULTURAL SPECIALTIES INC



Map Key	Number of Records	Direction	Distance (mi/ft)	Elev/Diff (ft)	Site	DB
<a href="#">19</a>	7 of 7	SE	0.01 / 76.39	35.25 / 3	ARBORICULTURAL SPECIALTIES INC 830 GRAYSON ST BERKELEY CA 94710-2616	FINDS/FRS

**Registry ID:** 110070457723  
**FIPS Code:** 06001  
**HUC Code:**  
**Site Type Name:** STATIONARY  
**Location Description:**  
**Supplemental Location:**  
**Create Date:** 02-JAN-19  
**Update Date:**  
**Interest Types:** TRANSPORTER  
**SIC Codes:**  
**SIC Code Descriptions:**  
**NAICS Codes:**  
**NAICS Code Descriptions:**  
**Conveyor:**  
**Federal Facility Code:**  
**Federal Agency Name:**  
**Tribal Land Code:**  
**Tribal Land Name:**  
**Congressional Dist No:**  
**Census Block Code:**  
**EPA Region Code:** 09  
**County Name:** ALAMEDA  
**US/Mexico Border Ind:**  
**Latitude:**  
**Longitude:**  
**Reference Point:**  
**Coord Collection Method:**  
**Accuracy Value:**  
**Datum:** NAD83  
**Source:**  
**Facility Detail Rprt URL:** [https://ofmpub.epa.gov/frs\\_public2/fii\\_query\\_detail.disp\\_program\\_facility?p\\_registry\\_id=110070457723](https://ofmpub.epa.gov/frs_public2/fii_query_detail.disp_program_facility?p_registry_id=110070457723)  
**Program Acronyms:**

RCRAINFO:CAL000273418

<a href="#">20</a>	1 of 15	SSE	0.02 / 86.23	30.88 / -1	NATIONAL STARCH & CHEM CORP 742 GRAYSON STREET BERKELEY CA 94710	RCRA SQG
--------------------	---------	-----	--------------	------------	---	----------

**EPA Handler ID:** CAD058777251  
**Gen Status Universe:** Small Quantity Generator  
**Contact Name:**  
**Contact Address:** US  
**Contact Phone No and Ext:**  
**Contact Email:**  
**Contact Country:** US  
**County Name:** ALAMEDA  
**EPA Region:** 09  
**Land Type:**  
**Receive Date:** 19960901

**Violation/Evaluation Summary**

**Note:** NO RECORDS: As of May 2020, there are no Compliance Monitoring and Enforcement (violation) records associated with this facility (EPA ID).

Map Key	Number of Records	Direction	Distance (mi/ft)	Elev/Diff (ft)	Site	DB
---------	-------------------	-----------	------------------	----------------	------	----

**Handler Summary**

**Importer Activity:** No  
**Mixed Waste Generator:** No  
**Transporter Activity:** No  
**Transfer Facility:** No  
**Onsite Burner Exemption:** No  
**Furnace Exemption:** No  
**Underground Injection Activity:** No  
**Commercial TSD:** No  
**Used Oil Transporter:** No  
**Used Oil Transfer Facility:** No  
**Used Oil Processor:** No  
**Used Oil Refiner:** No  
**Used Oil Burner:** No  
**Used Oil Market Burner:** No  
**Used Oil Spec Marketer:** No

**Hazardous Waste Handler Details**

**Sequence No:** 1  
**Receive Date:** 19800818  
**Handler Name:** NATIONAL STARCH & CHEM CORP  
**Federal Waste Generator Code:** 1  
**Generator Code Description:** Large Quantity Generator  
**Source Type:** Notification

**Hazardous Waste Handler Details**

**Sequence No:** 1  
**Receive Date:** 19910815  
**Handler Name:** NATIONAL STARCH & CHEMICAL  
**Federal Waste Generator Code:** 1  
**Generator Code Description:** Large Quantity Generator  
**Source Type:** Annual/Biennial Report

**Hazardous Waste Handler Details**

**Sequence No:** 2  
**Receive Date:** 19920220  
**Handler Name:** NATIONAL STARCH & CHEMICAL CO  
**Federal Waste Generator Code:** 1  
**Generator Code Description:** Large Quantity Generator  
**Source Type:** Annual/Biennial Report

**Hazardous Waste Handler Details**

**Sequence No:** 1  
**Receive Date:** 19960901  
**Handler Name:** NATIONAL STARCH & CHEM CORP  
**Federal Waste Generator Code:** 2  
**Generator Code Description:** Small Quantity Generator  
**Source Type:** Implementer

**Owner/Operator Details**

<b>Owner/Operator Ind:</b> Current Operator	<b>Street No:</b>
<b>Type:</b> Private	<b>Street 1:</b> 742 GRAYSON STREET
<b>Name:</b> NATIONAL STARCH AND CHEMICAL CORPORATION	<b>Street 2:</b>
<b>Date Became Current:</b>	<b>City:</b> CITY NOT REPORTED
<b>Date Ended Current:</b>	<b>State:</b> CA
<b>Phone:</b> 415-841-4530	<b>Country:</b>

Map Key	Number of Records	Direction	Distance (mi/ft)	Elev/Diff (ft)	Site	DB
<b>Source Type:</b>	Implementer			<b>Zip Code:</b>	99999	
<b>Owner/Operator Ind:</b>	Current Owner			<b>Street No:</b>		
<b>Type:</b>	Private			<b>Street 1:</b>	742 GRAYSON STREET	
<b>Name:</b>	NATIONAL STARCH AND CHEMICAL CORPORATION			<b>Street 2:</b>		
<b>Date Became Current:</b>				<b>City:</b>	BERKELEY	
<b>Date Ended Current:</b>				<b>State:</b>	CA	
<b>Phone:</b>	415-841-4530			<b>Country:</b>		
<b>Source Type:</b>	Notification			<b>Zip Code:</b>	94710	

**Historical Handler Details**

**Receive Dt:** 19920220  
**Generator Code Description:** Large Quantity Generator  
**Handler Name:** NATIONAL STARCH & CHEMICAL CO

**Receive Dt:** 19910815  
**Generator Code Description:** Large Quantity Generator  
**Handler Name:** NATIONAL STARCH & CHEMICAL

**Receive Dt:** 19800818  
**Generator Code Description:** Large Quantity Generator  
**Handler Name:** NATIONAL STARCH & CHEM CORP

<a href="#">20</a>	2 of 15	<b>SSE</b>	<b>0.02 / 86.23</b>	<b>30.88 / -1</b>	<b>HENKEL US OPERATIONS CORPORATION 742 GRAYSON STREET BERKELEY CA 94710</b>	<b>FINDS/FRS</b>
--------------------	---------	------------	---------------------	-------------------	--	------------------

**Registry ID:** 110054318868  
**FIPS Code:** 06001  
**HUC Code:** 18050002  
**Site Type Name:** STATIONARY  
**Location Description:**  
**Supplemental Location:**  
**Create Date:** 03-DEC-12  
**Update Date:** 01-JUN-17  
**Interest Types:** AIR EMISSIONS CLASSIFICATION UNKNOWN, STATE MASTER, TSCA SUBMITTER  
**SIC Codes:**  
**SIC Code Descriptions:**  
**NAICS Codes:** 325520  
**NAICS Code Descriptions:** ADHESIVE MANUFACTURING.  
**Conveyor:** FRS-GEOCODE  
**Federal Facility Code:**  
**Federal Agency Name:**  
**Tribal Land Code:**  
**Tribal Land Name:**  
**Congressional Dist No:** 09  
**Census Block Code:** 060014220001050  
**EPA Region Code:** 09  
**County Name:** ALAMEDA COUNTY  
**US/Mexico Border Ind:**  
**Latitude:** 37.85424  
**Longitude:** -122.29552  
**Reference Point:** CENTER OF A FACILITY OR STATION  
**Coord Collection Method:** ADDRESS MATCHING-HOUSE NUMBER  
**Accuracy Value:** 30  
**Datum:** NAD83  
**Source:**  
**Facility Detail Rprt URL:** [https://ofmpub.epa.gov/frs\\_public2/fii\\_query\\_detail.disp\\_program\\_facility?p\\_registry\\_id=110054318868](https://ofmpub.epa.gov/frs_public2/fii_query_detail.disp_program_facility?p_registry_id=110054318868)  
**Program Acronyms:**

CA-ENVIROVIEW:122201, EIS:14182811, TSCA:100606307, TSCA:TSCA7396

Map Key	Number of Records	Direction	Distance (mi/ft)	Elev/Diff (ft)	Site	DB
<a href="#">20</a>	3 of 15	SSE	0.02 / 86.23	30.88 / -1	NATIONAL STARCH & CHEMICAL COM 742 GRAYSON ST. BERKELEY CA 94710-2677	FINDS/FRS

**Registry ID:** 110000483824  
**FIPS Code:** 06001  
**HUC Code:** 18050002  
**Site Type Name:** STATIONARY  
**Location Description:**  
**Supplemental Location:**  
**Create Date:** 01-MAR-00  
**Update Date:** 01-JUN-17  
**Interest Types:** HAZARDOUS AIR POLLUTANT MAJOR, SQG, STATE MASTER, TRI REPORTER  
**SIC Codes:** 2891  
**SIC Code Descriptions:** ADHESIVES AND SEALANTS  
**NAICS Codes:** 325211, 325520  
**NAICS Code Descriptions:** ADHESIVE MANUFACTURING., PLASTICS MATERIAL AND RESIN MANUFACTURING.  
**Conveyor:** FRS-GEOCODE  
**Federal Facility Code:**  
**Federal Agency Name:**  
**Tribal Land Code:**  
**Tribal Land Name:**  
**Congressional Dist No:** 09  
**Census Block Code:** 060014220001050  
**EPA Region Code:** 09  
**County Name:** ALAMEDA  
**US/Mexico Border Ind:**  
**Latitude:** 37.85466  
**Longitude:** -122.29565  
**Reference Point:** CENTER OF A FACILITY OR STATION  
**Coord Collection Method:** ADDRESS MATCHING-HOUSE NUMBER  
**Accuracy Value:** 30  
**Datum:** NAD83  
**Source:**  
**Facility Detail Rprt URL:** [https://ofmpub.epa.gov/frs\\_public2/fii\\_query\\_detail.disp\\_program\\_facility?p\\_registry\\_id=110000483824](https://ofmpub.epa.gov/frs_public2/fii_query_detail.disp_program_facility?p_registry_id=110000483824)  
**Program Acronyms:**

CA-ENVIROVIEW:187852, EIS:400011, RCRAINFO:CAD058777251, TRIS:94710NTNLS742GR

<a href="#">20</a>	4 of 15	SSE	0.02 / 86.23	30.88 / -1	NATIONAL STARCH & CHEM COMPANY 742 GRAYSON ST BERKELEY CA 94710	CLEANUP SITES
--------------------	---------	-----	--------------	------------	---	---------------

**Global ID:** SLT2003440  
**Status:** OPEN - REMEDIATION  
**Status Date:** 1/1/2019  
**Longitude:** -122.295379  
**Data Source:** Cleanup Program Sites from GeoTracker Search; Cleanup Sites from GeoTracker Cleanup Sites Data Download  
**Site Facility Type:** CLEANUP PROGRAM SITE  
**County:** ALAMEDA  
**Latitude:** 37.854472

**Cleanup Sites from GeoTracker Cleanup Sites Data Download - Facilities Detail**

**RB Case No:** 01S0386  
**Local Case No:**  
**Begin Date:** 3/8/2001  
**Stop Method:**  
**Lead Agency:** SAN FRANCISCO BAY RWQCB (REGION 2)  
**Local Agency:**  
**Potential COC:** Dichloroethene (DCE), Tetrachloroethylene (PCE), Trichloroethylene (TCE), Vinyl chloride, Total Petroleum Hydrocarbons (TPH)  
**Potential Media of Concern:** Other Groundwater (uses other than drinking water), Soil  
**How Discovered:**  
**How Discovered Description:**

<b>Map Key</b>	<b>Number of Records</b>	<b>Direction</b>	<b>Distance (mi/ft)</b>	<b>Elev/Diff (ft)</b>	<b>Site</b>	<b>DB</b>
----------------	--------------------------	------------------	-------------------------	-----------------------	-------------	-----------

**Stop Description:**

**Calwater Watershed Name:** Bay Bridges - Berkeley (203.30)  
**DWR GW Subbasin Name:** Santa Clara Valley - East Bay Plain (2-009.04)  
**Disadvantaged Community:**  
**Site History:**

The site was and is currently utilized for the manufacturing of adhesives. Limited investigations have been performed; however, the discharger has on its own initiative implementing site investigations, (as of May 2016) and intends to submit a report documenting investigation results in June/July 2016.

**Cleanup Sites from GeoTracker Cleanup Sites Data Download - Regulatory Activity**

<b>Action Type:</b>	ENFORCEMENT
<b>Date :</b>	2020-07-09 00:00:00
<b>Action:</b>	13267 Requirement
<b>Action Type:</b>	ENFORCEMENT
<b>Date :</b>	2020-06-08 00:00:00
<b>Action:</b>	13267 Requirement
<b>Action Type:</b>	RESPONSE
<b>Date :</b>	2019-12-04 00:00:00
<b>Action:</b>	Other Report / Document
<b>Action Type:</b>	ENFORCEMENT
<b>Date :</b>	2019-08-13 00:00:00
<b>Action:</b>	Cost Recovery Agreement / N. of Reimbursement
<b>Action Type:</b>	ENFORCEMENT
<b>Date :</b>	2018-10-18 00:00:00
<b>Action:</b>	Meeting
<b>Action Type:</b>	RESPONSE
<b>Date :</b>	2018-10-16 00:00:00
<b>Action:</b>	Removal Action Work Plan
<b>Action Type:</b>	ENFORCEMENT
<b>Date :</b>	2017-12-15 00:00:00
<b>Action:</b>	13267 Requirement
<b>Action Type:</b>	ENFORCEMENT
<b>Date :</b>	2017-11-01 00:00:00
<b>Action:</b>	Meeting
<b>Action Type:</b>	ENFORCEMENT
<b>Date :</b>	2017-10-18 00:00:00
<b>Action:</b>	Meeting
<b>Action Type:</b>	ENFORCEMENT
<b>Date :</b>	2017-09-20 00:00:00
<b>Action:</b>	Meeting
<b>Action Type:</b>	ENFORCEMENT
<b>Date :</b>	2017-06-02 00:00:00
<b>Action:</b>	Meeting
<b>Action Type:</b>	ENFORCEMENT
<b>Date :</b>	2017-05-23 00:00:00
<b>Action:</b>	Meeting
<b>Action Type:</b>	ENFORCEMENT
<b>Date :</b>	2016-06-01 00:00:00
<b>Action:</b>	Site Visit / Inspection / Sampling
<b>Action Type:</b>	ENFORCEMENT
<b>Date :</b>	2016-02-16 00:00:00
<b>Action:</b>	Technical Correspondence / Assistance / Other

Map Key	Number of Records	Direction	Distance (mi/ft)	Elev/Diff (ft)	Site	DB
<b>Action Type:</b>		ENFORCEMENT				
<b>Date :</b>		2016-01-22 00:00:00				
<b>Action:</b>		Technical Correspondence / Assistance / Other				
<b>Action Type:</b>		RESPONSE				
<b>Date :</b>		2013-07-01 00:00:00				
<b>Action:</b>		Monitoring Report - Annually				
<b>Action Type:</b>		RESPONSE				
<b>Date :</b>		2010-06-30 00:00:00				
<b>Action:</b>		Monitoring Report - Annually				
<b>Action Type:</b>		ENFORCEMENT				
<b>Date :</b>		1991-01-04 00:00:00				
<b>Action:</b>		File review - #01NBT0386				

**Cleanup Sites from GeoTracker Cleanup Sites Data Download - Status History**

<b>Status:</b>	Open - Remediation
<b>Status Date:</b>	2019-01-01 00:00:00
<b>Status:</b>	Open - Assessment & Interim Remedial Action
<b>Status Date:</b>	2017-09-07 00:00:00
<b>Status:</b>	Open - Site Assessment
<b>Status Date:</b>	2016-05-17 00:00:00
<b>Status:</b>	Open - Inactive
<b>Status Date:</b>	2009-06-05 00:00:00
<b>Status:</b>	Open - Case Begin Date
<b>Status Date:</b>	2001-03-08 00:00:00
<b>Status:</b>	Open - Site Assessment
<b>Status Date:</b>	2001-03-08 00:00:00

**Cleanup Sites from GeoTracker Cleanup Sites Data Download - Regulatory Contacts**

<b>Contact Type:</b>	Regional Board Caseworker	<b>Address:</b>	1515 Clay St
<b>Contact Name:</b>	DIANA YITBAREK	<b>City:</b>	OAKLAND
<b>Phone No:</b>	5106222355		
<b>Organization Name:</b>	SAN FRANCISCO BAY RWQCB (REGION 2)		
<b>Email:</b>	diana.yitbarek@waterboards.ca.gov		
<b>Contact Type:</b>	Regional Board Caseworker	<b>Address:</b>	1515 Clay St., Suite 1400
<b>Contact Name:</b>	ARISTEO M. PELAYO	<b>City:</b>	OAKLAND
<b>Phone No:</b>	5106222419		
<b>Organization Name:</b>	SAN FRANCISCO BAY RWQCB (REGION 2)		
<b>Email:</b>	aristeo.pelayo@waterboards.ca.gov		

**Cleanup Program Sites from GeoTracker Search - Regulatory Profile (as of Feb 24, 2020)**

<b>Project Status:</b>		<b>WDR Place Type:</b>	
<b>CUF Claim:</b>		<b>WDR File:</b>	
<b>CUF Priority Assign:</b>		<b>WDR Order:</b>	
<b>CUF Amount Paid:</b>		<b>File Location:</b>	REGIONAL BOARD
<b>Facility Type:</b>		<b>Composting Method:</b>	
<b>User Defined Beneficial Use:</b>			
<b>Designated Beneficial Use:</b>	MUN, AGR, IND, PROC		
<b>Designated Beneficial Use Desc:</b>	Municipal and Domestic Supply, Agricultural Supply, Industrial Service Supply, Industrial Process Supply		
<b>Project Oversight Agencies:</b>			
<b>Report Link:</b>	<a href="https://geotracker.waterboards.ca.gov/profile_report?global_id=SLT2O03440">https://geotracker.waterboards.ca.gov/profile_report?global_id=SLT2O03440</a>		
<b>Cleanup Status Detail:</b>	OPEN - REMEDIATION AS OF 1/1/2019		
<b>Cleanup History Link:</b>	<a href="https://geotracker.waterboards.ca.gov/profile_report_include?global_id=SLT2O03440&amp;tabname=regulatoryhistory">https://geotracker.waterboards.ca.gov/profile_report_include?global_id=SLT2O03440&amp;tabname=regulatoryhistory</a>		
<b>Potential COC:</b>	DICHLOROETHENE (DCE), TETRACHLOROETHYLENE (PCE), TOTAL PETROLEUM HYDROCARBONS (TPH), TRICHLOROETHYLENE (TCE), VINYL CHLORIDE		

<b>Map Key</b>	<b>Number of Records</b>	<b>Direction</b>	<b>Distance (mi/ft)</b>	<b>Elev/Diff (ft)</b>	<b>Site</b>	<b>DB</b>
<b>Potential Media of Concern:</b>		OTHER GROUNDWATER (USES OTHER THAN DRINKING WATER), SOIL				
<b>GW Monitoring Freq:</b>						
<b>DWR GW Sub Basin:</b>		Santa Clara Valley - East Bay Plain (2-009.04)				
<b>Calwater Watershed Name:</b>		Bay Bridges - Berkeley (203.30)				
<b>Post Closure Site Management:</b>						
<b>Future Land Use:</b>						
<b>Cleanup Oversight Agencies:</b>		SAN FRANCISCO BAY RWQCB (REGION 2) (LEAD) - CASE #: 01S0386 CASEWORKER: ARISTEO M. PELAYO				

**Site History:**

The site was and is currently utilized for the manufacturing of adhesives. Limited investigations have been performed; however, the discharger has on it's own initiative implementing site investigations, (as of May 2016) and intends to submit a report documenting investigation results in June/July 2016.

**Sites from GeoTracker Search - Regulatory Activities (as of Feb 24, 2020)**

**Action Type:** Enforcement/Orders  
**Action Date:** 6/8/2020  
**Received Issue Date:** 6/8/2020  
**Action:** 13267 Requirement  
**Doc Link:** [https://geotracker.waterboards.ca.gov/view\\_documents?global\\_id=SLT2O03440&enforcement\\_id=6437622&temptable=ENFORCEMENT](https://geotracker.waterboards.ca.gov/view_documents?global_id=SLT2O03440&enforcement_id=6437622&temptable=ENFORCEMENT)

**Title Description Comments:**

Response to Request for Closure and Requirement for Supplemental Post Excavation Report

**Action Type:** Response Requested - Other  
**Action Date:** 12/4/2019  
**Received Issue Date:** 12/4/2019  
**Action:** Other Report / Document  
**Doc Link:** [https://geotracker.waterboards.ca.gov/view\\_documents\\_all?global\\_id=SLT2O03440&doc\\_id=6010135](https://geotracker.waterboards.ca.gov/view_documents_all?global_id=SLT2O03440&doc_id=6010135)

**Title Description Comments:**

Soil Management Plan References - Groundwater Plumes

**Action Type:** Agreements  
**Action Date:** 8/13/2019  
**Received Issue Date:** 8/13/2019  
**Action:** Cost Recovery Agreement / N. of Reimbursement  
**Doc Link:** [https://geotracker.waterboards.ca.gov/view\\_documents?global\\_id=SLT2O03440&enforcement\\_id=6411957&temptable=ENFORCEMENT](https://geotracker.waterboards.ca.gov/view_documents?global_id=SLT2O03440&enforcement_id=6411957&temptable=ENFORCEMENT)

**Title Description Comments:**

Site Cleanup Program (SCP) oversight cost recovery letter + Signed Acknowledgment

**Action Type:** Other Regulatory Actions  
**Action Date:** 10/18/2018  
**Received Issue Date:** 10/18/2018  
**Action:** Meeting  
**Doc Link:**

**Title Description Comments:**

Meeting to discuss 10/16/2018 Soil Remediation Workplan Meeting was held to discuss the soil remediation workplan for source area soil excavation and pre-excavation soil sampling and contingency step-out soil sampling. Discharger proposes to initiate pre-excavation soil sampling on October 25-25 and excavate/backfill from November 12-26. I indicated that I would provide an email response to the workplan prior to the proposed sampling date.

**Action Type:** Response Requested - Workplans  
**Action Date:** 10/16/2018  
**Received Issue Date:** 10/16/2018  
**Action:** Removal Action Work Plan  
**Doc Link:** [https://geotracker.waterboards.ca.gov/view\\_documents\\_all?global\\_id=SLT2O03440&doc\\_id=5977073](https://geotracker.waterboards.ca.gov/view_documents_all?global_id=SLT2O03440&doc_id=5977073)

**Title Description Comments:**

Soil Remediation Workplan

**Action Type:** Enforcement/Orders  
**Action Date:** 12/15/2017  
**Received Issue Date:** 12/15/2017  
**Action:** 13267 Requirement  
**Doc Link:** [https://geotracker.waterboards.ca.gov/view\\_documents?global\\_id=SLT2O03440&enforcement\\_id=6343615&temptable=ENFORCEMENT](https://geotracker.waterboards.ca.gov/view_documents?global_id=SLT2O03440&enforcement_id=6343615&temptable=ENFORCEMENT)

**Title Description Comments:**

Approval of Updated Phase II Report and Requirement for Soil Remediation Implementation Report

**Action Type:** Other Regulatory Actions  
**Action Date:** 11/1/2017  
**Received Issue Date:** 11/1/2017  
**Action:** Meeting  
**Doc Link:**

**Title Description Comments:**

Meeting to discuss Water Board staff concerns following review of 10/18/2017 Updated Phase II ESA Report Meeting with Amy Breckenridge (consultant) and John Blain (discharger rep) to discuss Updated Phase II Investigation Report. Focus of discussions was on issues that need to be resolved in order for the western area of the site impacted with petroleum hydrocarbons (AOC-1) to qualify for low threat closure. Data indicate that the eastern area of the site (AOC-2) appears to be impacted with chlorinated solvents from the Temescal Business Center and Berkeley Industrial Complex located to the south. I indicated my intent to draft a letter in November specifying our position regarding these two issues.

**Action Type:** Other Regulatory Actions  
**Action Date:** 10/18/2017  
**Received Issue Date:** 10/18/2017  
**Action:** Meeting  
**Doc Link:** [https://geotracker.waterboards.ca.gov/view\\_documents?global\\_id=SLT2O03440&enforcement\\_id=6340618&temptable=ENFORCEMENT](https://geotracker.waterboards.ca.gov/view_documents?global_id=SLT2O03440&enforcement_id=6340618&temptable=ENFORCEMENT)

**Title Description Comments:**

Meeting to discuss 10/18/2017 Updated Phase II ESA Report Meeting was held to provide Amy Breckenridge (technical consultant) an opportunity to introduce and summarize report findings and recommendations.

**Action Type:** Other Regulatory Actions  
**Action Date:** 9/20/2017  
**Received Issue Date:** 9/20/2017  
**Action:** Meeting  
**Doc Link:**

**Title Description Comments:**

Meeting to review data obtained during August 2017 site investigations Meeting was conducted to review soil, soil gas, and groundwater sampling data obtained during August 2017 site investigation and to identify potential issues which may need to be addressed in the investigation implementation report and in followup investigations and/or remediation.

**Action Type:** Other Regulatory Actions  
**Action Date:** 6/2/2017  
**Received Issue Date:** 6/2/2017  
**Action:** Meeting  
**Doc Link:**

**Title Description Comments:**

Meeting As a followup meeting to the meeting during prior week, Amy Breckinridge presented the revised scope of work for areas AOC-1 and AOC-2. The revised scope of work included additional groundwater samples downgradient of AOC-1.

**Action Type:** Other Regulatory Actions  
**Action Date:** 5/23/2017  
**Received Issue Date:** 5/23/2017  
**Action:** Meeting  
**Doc Link:**

**Title Description Comments:**

Meeting with discharger representative to discuss site investigation results The meeting with Amy Breckinridge was held to discuss the results of site investigations of petroleum hydrocarbons in AOC-1 and VOC pollutants in AOC. We also discussed the tentative scope of work in order to further define and to remediate pollutants in AOC-1 and to identify pollutant sources in AOC-2. We agreed that Henkel would modify the tentative scope of work and



<i>Map Key</i>	<i>Number of Records</i>	<i>Direction</i>	<i>Distance (mi/ft)</i>	<i>Elev/Diff (ft)</i>	<i>Site</i>	<i>DB</i>
----------------	--------------------------	------------------	-------------------------	-----------------------	-------------	-----------

present the modified scope of work in a meeting in the following week.

**Action Type:** Other Regulatory Actions  
**Action Date:** 6/1/2016  
**Received Issue Date:** 6/1/2016  
**Action:** Site Visit / Inspection / Sampling  
**Doc Link:**  
**Title Description Comments:**

On-site meeting, inspection, observation of remedial investigation sampling During meeting we discussed the tentative schedule for action items. Following the meeting we agreed that the investigation report would be submitted on 7/8/16 or 7/11; I would provide verbal comments to the report; we would meet to discuss the report on 8/11/16; I would provide formal comments by 9/8/16.

**Action Type:** Other Regulatory Actions  
**Action Date:** 2/16/2016  
**Received Issue Date:** 2/16/2016  
**Action:** Technical Correspondence / Assistance / Other  
**Doc Link:**  
**Title Description Comments:**

Meeting with discharger and consultant to present strategy for site investigation Discharger/consultant reviewed the site history and status, potential site redevelopment plans, and described the potential pollutant source areas and investigation strategy.

**Action Type:** Other Regulatory Actions  
**Action Date:** 1/22/2016  
**Received Issue Date:** 1/22/2016  
**Action:** Technical Correspondence / Assistance / Other  
**Doc Link:**  
**Title Description Comments:**

Technical discussion regarding site history, status, and discharger's intent to conduct additional investigations. Amy Grayson initiated contact regarding discharger's intent to conduct additional investigations. I indicated that I would likely provide active oversight due to the site being listed among SB445 inactive cases and the discharger's willingness to move forward.

**Action Type:** Response Requested - Reports  
**Action Date:** 7/1/2013  
**Received Issue Date:** 7/1/2013  
**Action:** Monitoring Report - Annually  
**Doc Link:** [https://geotracker.waterboards.ca.gov/view\\_documents\\_all?global\\_id=SLT2O03440&doc\\_id=5862590](https://geotracker.waterboards.ca.gov/view_documents_all?global_id=SLT2O03440&doc_id=5862590)  
**Title Description Comments:**

2012-2013 Annual Storm Water Report

**Action Type:** Response Requested - Reports  
**Action Date:** 6/30/2010  
**Received Issue Date:** 6/30/2010  
**Action:** Monitoring Report - Annually  
**Doc Link:** [https://geotracker.waterboards.ca.gov/view\\_documents\\_all?global\\_id=SLT2O03440&doc\\_id=5862595](https://geotracker.waterboards.ca.gov/view_documents_all?global_id=SLT2O03440&doc_id=5862595)  
**Title Description Comments:**

2009-2010 Annual Report

**Action Type:** Other Regulatory Actions  
**Action Date:** 1/4/1991  
**Received Issue Date:** 1/4/1991  
**Action:** File review - #01NBT0386  
**Doc Link:** [https://geotracker.waterboards.ca.gov/view\\_documents?global\\_id=SLT2O03440&enforcement\\_id=6224574&temptable=ENFORCEMENT](https://geotracker.waterboards.ca.gov/view_documents?global_id=SLT2O03440&enforcement_id=6224574&temptable=ENFORCEMENT)  
**Title Description Comments:**

SLIC: New Case Data Sheet

Map Key	Number of Records	Direction	Distance (mi/ft)	Elev/Diff (ft)	Site	DB
---------	-------------------	-----------	------------------	----------------	------	----

**Sites from GeoTracker Search - Documents (as of Feb 24, 2020)**

<b>Document Type:</b>	Site Documents	<b>Submitted:</b>				
<b>Document Date:</b>	6/8/2020	<b>Submitted By:</b>	ARISTEO M. PELAYO (REGULATOR)			
<b>Size :</b>						
<b>Title:</b>	RESPONSE TO REQUEST FOR CLOSURE AND REQUIREMENT FOR SUPPLEMENTAL POST EXCAVATION REPORT					
<b>Title Link:</b>	<a href="https://geotracker.waterboards.ca.gov/view_documents?global_id=SLT2O03440&amp;enforcement_id=6437622">https://geotracker.waterboards.ca.gov/view_documents?global_id=SLT2O03440&amp;enforcement_id=6437622</a>					
<b>Type:</b>	13267 REQUIREMENT					
<b>Document Type:</b>	Site Documents	<b>Submitted:</b>				
<b>Document Date:</b>	12/4/2019	<b>Submitted By:</b>	ARISTEO M. PELAYO (REGULATOR)			
<b>Size :</b>						
<b>Title:</b>	SOIL MANAGEMENT PLAN REFERENCES - GROUNDWATER PLUMES					
<b>Title Link:</b>	<a href="https://geotracker.waterboards.ca.gov/view_documents?global_id=SLT2O03440&amp;document_id=6010135">https://geotracker.waterboards.ca.gov/view_documents?global_id=SLT2O03440&amp;document_id=6010135</a>					
<b>Type:</b>	OTHER REPORT / DOCUMENT					
<b>Document Type:</b>	Site Documents	<b>Submitted:</b>				
<b>Document Date:</b>	10/25/2019*	<b>Submitted By:</b>	ERM-WEST, INC. (AUTH_RP)			
<b>Size :</b>	40,326 KB					
<b>Title:</b>	REVISED SOIL REMEDIATION SUMMARY REPORT AND REQUEST FOR CASE CLOSURE					
<b>Title Link:</b>	<a href="https://geotracker.waterboards.ca.gov/esi/uploads/geo_report/7375353336/SLT2O03440.PDF">https://geotracker.waterboards.ca.gov/esi/uploads/geo_report/7375353336/SLT2O03440.PDF</a>					
<b>Type:</b>	REQUEST FOR CLOSURE					
<b>Document Type:</b>	Site Documents	<b>Submitted:</b>				
<b>Document Date:</b>	8/13/2019	<b>Submitted By:</b>	ARISTEO M. PELAYO (REGULATOR)			
<b>Size :</b>						
<b>Title:</b>	SITE CLEANUP PROGRAM (SCP) OVERSIGHT COST RECOVERY LETTER + SIGNED ACKNOWLEDGMENT					
<b>Title Link:</b>	<a href="https://geotracker.waterboards.ca.gov/view_documents?global_id=SLT2O03440&amp;enforcement_id=6411957">https://geotracker.waterboards.ca.gov/view_documents?global_id=SLT2O03440&amp;enforcement_id=6411957</a>					
<b>Type:</b>	COST RECOVERY AGREEMENT / N. OF REIMBURSEMENT					
<b>Document Type:</b>	Site Documents	<b>Submitted:</b>				
<b>Document Date:</b>	7/31/2019	<b>Submitted By:</b>	ERM-WEST, INC. (AUTH_RP)			
<b>Size :</b>	6,790 KB					
<b>Title:</b>	RISK MANAGEMENT PLAN					
<b>Title Link:</b>	<a href="https://geotracker.waterboards.ca.gov/esi/uploads/geo_report/8140877783/SLT2O03440.PDF">https://geotracker.waterboards.ca.gov/esi/uploads/geo_report/8140877783/SLT2O03440.PDF</a>					
<b>Type:</b>	SOIL MANAGEMENT PLAN					
<b>Document Type:</b>	Site Documents	<b>Submitted:</b>				
<b>Document Date:</b>	11/15/2018	<b>Submitted By:</b>	ERM-WEST, INC. (AUTH_RP)			
<b>Size :</b>	6,272 KB					
<b>Title:</b>	PRE-EXCAVATION CONFIRMATION SOIL SAMPLING RESULTS					
<b>Title Link:</b>	<a href="https://geotracker.waterboards.ca.gov/esi/uploads/geo_report/1162722110/SLT2O03440.PDF">https://geotracker.waterboards.ca.gov/esi/uploads/geo_report/1162722110/SLT2O03440.PDF</a>					
<b>Type:</b>	REMEDIAL PROGRESS REPORT					
<b>Document Type:</b>	Site Documents	<b>Submitted:</b>				
<b>Document Date:</b>	10/16/2018	<b>Submitted By:</b>	ERM-WEST, INC. (AUTH_RP)			
<b>Size :</b>	4,088 KB					
<b>Title:</b>	SOIL REMEDIATION WORKPLAN					
<b>Title Link:</b>	<a href="https://geotracker.waterboards.ca.gov/esi/uploads/geo_report/2143029272/SLT2O03440.PDF">https://geotracker.waterboards.ca.gov/esi/uploads/geo_report/2143029272/SLT2O03440.PDF</a>					
<b>Type:</b>	INTERIM REMEDIAL ACTION PLAN					
<b>Document Type:</b>	Site Documents	<b>Submitted:</b>				
<b>Document Date:</b>	10/16/2018	<b>Submitted By:</b>	CECILIO FELIX (REGULATOR)			
<b>Size :</b>						
<b>Title:</b>	SOIL REMEDIATION WORKPLAN					
<b>Title Link:</b>	<a href="https://geotracker.waterboards.ca.gov/view_documents?global_id=SLT2O03440&amp;document_id=5977073">https://geotracker.waterboards.ca.gov/view_documents?global_id=SLT2O03440&amp;document_id=5977073</a>					
<b>Type:</b>	REMOVAL ACTION WORK PLAN					
<b>Document Type:</b>	Site Documents	<b>Submitted:</b>				
<b>Document Date:</b>	12/15/2017	<b>Submitted By:</b>	CECILIO FELIX (REGULATOR)			
<b>Size :</b>						
<b>Title:</b>	APPROVAL OF UPDATED PHASE II REPORT AND REQUIREMENT FOR SOIL REMEDIATION IMPLEMENTATION REPORT					
<b>Title Link:</b>	<a href="https://geotracker.waterboards.ca.gov/view_documents?global_id=SLT2O03440&amp;enforcement_id=6343615">https://geotracker.waterboards.ca.gov/view_documents?global_id=SLT2O03440&amp;enforcement_id=6343615</a>					
<b>Type:</b>	13267 REQUIREMENT					
<b>Document Type:</b>	Site Documents	<b>Submitted:</b>				
<b>Document Date:</b>	10/18/2017	<b>Submitted By:</b>	CECILIO FELIX (REGULATOR)			

Map Key	Number of Records	Direction	Distance (mi/ft)	Elev/Diff (ft)	Site	DB
<b>Size :</b>						
<b>Title:</b>					MEETING TO DISCUSS 10/18/2017 UPDATED PHASE II ESA REPORT	
<b>Title Link:</b>					<a href="https://geotracker.waterboards.ca.gov/view_documents?global_id=SLT2O03440&amp;enforcement_id=6340618">https://geotracker.waterboards.ca.gov/view_documents?global_id=SLT2O03440&amp;enforcement_id=6340618</a>	
<b>Type:</b>					MEETING	
<b>Document Type:</b>	Site Documents				<b>Submitted:</b>	
<b>Document Date:</b>	10/17/2017				<b>Submitted By:</b>	ERM-WEST, INC. (AUTH_RP)
<b>Size :</b>	32,376 KB					
<b>Title:</b>					UPDATED PHASE II ENVIRONMENTAL SITE ASSESSMENT REPORT	
<b>Title Link:</b>					<a href="https://geotracker.waterboards.ca.gov/esi/uploads/geo_report/9091654896/SLT2O03440.PDF">https://geotracker.waterboards.ca.gov/esi/uploads/geo_report/9091654896/SLT2O03440.PDF</a>	
<b>Type:</b>					SITE ASSESSMENT REPORT	
<b>Document Type:</b>	Site Documents				<b>Submitted:</b>	
<b>Document Date:</b>	6/16/2017				<b>Submitted By:</b>	ERM-WEST, INC. (AUTH_RP)
<b>Size :</b>	1,528 KB					
<b>Title:</b>					HENKEL CORPORATION - DATA GAPS INVESTIGATION AND HUMAN HEALTH RISK ASSESSMENT	
<b>Title Link:</b>					<a href="https://geotracker.waterboards.ca.gov/esi/uploads/geo_report/3830254614/SLT2O03440.PDF">https://geotracker.waterboards.ca.gov/esi/uploads/geo_report/3830254614/SLT2O03440.PDF</a>	
<b>Type:</b>					OTHER REPORT / DOCUMENT	
<b>Document Type:</b>	Site Documents				<b>Submitted:</b>	
<b>Document Date:</b>	7/1/2016				<b>Submitted By:</b>	ERM-WEST, INC. (AUTH_RP)
<b>Size :</b>	38,097 KB					
<b>Title:</b>					SITE INVESTIGATION REPORT	
<b>Title Link:</b>					<a href="https://geotracker.waterboards.ca.gov/esi/uploads/geo_report/6966164648/SLT2O03440.PDF">https://geotracker.waterboards.ca.gov/esi/uploads/geo_report/6966164648/SLT2O03440.PDF</a>	
<b>Type:</b>					SITE INVESTIGATION	
<b>Document Type:</b>	Site Documents				<b>Submitted:</b>	
<b>Document Date:</b>	12/3/2015				<b>Submitted By:</b>	ERM-WEST, INC. (AUTH_RP)
<b>Size :</b>	12,900 KB					
<b>Title:</b>					LIMITED PHASE II ENVIRONMENTAL ASSESSMENT REPORT	
<b>Title Link:</b>					<a href="https://geotracker.waterboards.ca.gov/esi/uploads/geo_report/5696557104/SLT2O03440.PDF">https://geotracker.waterboards.ca.gov/esi/uploads/geo_report/5696557104/SLT2O03440.PDF</a>	
<b>Type:</b>					SITE ASSESSMENT REPORT	
<b>Document Type:</b>	Monitoring Reports				<b>Submitted:</b>	
<b>Document Date:</b>	7/1/2013				<b>Submitted By:</b>	ASHA TURMAN (REGULATOR)
<b>Size :</b>	1,740 KB					
<b>Title:</b>					2012-2013 ANNUAL STORM WATER REPORT -	
<b>Title Link:</b>					<a href="https://geotracker.waterboards.ca.gov/regulators/deliverable_documents/5554487466/201213%20Annual%20Report%2Epdf">https://geotracker.waterboards.ca.gov/regulators/deliverable_documents/5554487466/201213%20Annual%20Report%2Epdf</a>	
<b>Type:</b>					MONITORING REPORT - ANNUALLY	
<b>Document Type:</b>	Monitoring Reports				<b>Submitted:</b>	
<b>Document Date:</b>	6/30/2010				<b>Submitted By:</b>	ASHA TURMAN (REGULATOR)
<b>Size :</b>	3,748 KB					
<b>Title:</b>					2009-2010 ANNUAL REPORT -	
<b>Title Link:</b>					<a href="https://geotracker.waterboards.ca.gov/regulators/deliverable_documents/6713778436/0910%20Annual%20Report%2Epdf">https://geotracker.waterboards.ca.gov/regulators/deliverable_documents/6713778436/0910%20Annual%20Report%2Epdf</a>	
<b>Type:</b>					MONITORING REPORT - ANNUALLY	
<b>Document Type:</b>	Site Documents				<b>Submitted:</b>	
<b>Document Date:</b>	1/4/1991				<b>Submitted By:</b>	ASHA TURMAN (REGULATOR)
<b>Size :</b>						
<b>Title:</b>					SLIC: NEW CASE DATA SHEET	
<b>Title Link:</b>					<a href="https://geotracker.waterboards.ca.gov/view_documents?global_id=SLT2O03440&amp;enforcement_id=6224574">https://geotracker.waterboards.ca.gov/view_documents?global_id=SLT2O03440&amp;enforcement_id=6224574</a>	
<b>Type:</b>					FILE REVIEW	

**Sites from GeoTracker Search - Site Maps (as of Feb 24, 2020)**

<b>Title:</b>	GEO_MAP				<b>Submitted By:</b>	ERM-WEST, INC. (AUTH_RP)
<b>Size :</b>	1,177 KB				<b>Submitted:</b>	8/16/2019
<b>Link:</b>					<a href="https://geotracker.waterboards.ca.gov/esi/uploads/geo_map/3941765844/SLT2O03440.PDF">https://geotracker.waterboards.ca.gov/esi/uploads/geo_map/3941765844/SLT2O03440.PDF</a>	
<b>Title:</b>	GEO_MAP				<b>Submitted By:</b>	ERM-WEST, INC. (AUTH_RP)
<b>Size :</b>	817 KB				<b>Submitted:</b>	8/16/2019
<b>Link:</b>					<a href="https://geotracker.waterboards.ca.gov/esi/uploads/geo_map/1364889323/SLT2O03440.PDF">https://geotracker.waterboards.ca.gov/esi/uploads/geo_map/1364889323/SLT2O03440.PDF</a>	
<b>Title:</b>	GEO_MAP				<b>Submitted By:</b>	ERM-WEST, INC. (AUTH_RP)
<b>Size :</b>	663 KB				<b>Submitted:</b>	8/16/2019

<b>Map Key</b>	<b>Number of Records</b>	<b>Direction</b>	<b>Distance (mi/ft)</b>	<b>Elev/Diff (ft)</b>	<b>Site</b>	<b>DB</b>
<b>Link:</b>					<a href="https://geotracker.waterboards.ca.gov/esi/uploads/geo_map/9090612590/SLT2O03440.PDF">https://geotracker.waterboards.ca.gov/esi/uploads/geo_map/9090612590/SLT2O03440.PDF</a>	
<b>Title:</b>	GEO_BORE (SVP-14)				<b>Submitted By:</b> ERM-WEST, INC. (AUTH_RP)	
<b>Size :</b>	72 KB				<b>Submitted:</b> 8/13/2019*	
<b>Link:</b>					<a href="https://geotracker.waterboards.ca.gov/esi/uploads/geo_bore/6368124842/SLT2O03440.PDF">https://geotracker.waterboards.ca.gov/esi/uploads/geo_bore/6368124842/SLT2O03440.PDF</a>	
<b>Title:</b>	GEO_BORE (SVP-18)				<b>Submitted By:</b> ERM-WEST, INC. (AUTH_RP)	
<b>Size :</b>	74 KB				<b>Submitted:</b> 8/13/2019*	
<b>Link:</b>					<a href="https://geotracker.waterboards.ca.gov/esi/uploads/geo_bore/5073357641/SLT2O03440.PDF">https://geotracker.waterboards.ca.gov/esi/uploads/geo_bore/5073357641/SLT2O03440.PDF</a>	
<b>Title:</b>	GEO_BORE (SVP-23)				<b>Submitted By:</b> ERM-WEST, INC. (AUTH_RP)	
<b>Size :</b>	74 KB				<b>Submitted:</b> 8/13/2019*	
<b>Link:</b>					<a href="https://geotracker.waterboards.ca.gov/esi/uploads/geo_bore/6481752872/SLT2O03440.PDF">https://geotracker.waterboards.ca.gov/esi/uploads/geo_bore/6481752872/SLT2O03440.PDF</a>	
<b>Title:</b>	GEO_BORE (EX3-V)				<b>Submitted By:</b> ERM-WEST, INC. (AUTH_RP)	
<b>Size :</b>	71 KB				<b>Submitted:</b> 8/13/2019*	
<b>Link:</b>					<a href="https://geotracker.waterboards.ca.gov/esi/uploads/geo_bore/9320975184/SLT2O03440.PDF">https://geotracker.waterboards.ca.gov/esi/uploads/geo_bore/9320975184/SLT2O03440.PDF</a>	
<b>Title:</b>	GEO_BORE (EX4-01)				<b>Submitted By:</b> ERM-WEST, INC. (AUTH_RP)	
<b>Size :</b>	60 KB				<b>Submitted:</b> 8/13/2019*	
<b>Link:</b>					<a href="https://geotracker.waterboards.ca.gov/esi/uploads/geo_bore/6789057850/SLT2O03440.PDF">https://geotracker.waterboards.ca.gov/esi/uploads/geo_bore/6789057850/SLT2O03440.PDF</a>	
<b>Title:</b>	GEO_BORE (EX4-02)				<b>Submitted By:</b> ERM-WEST, INC. (AUTH_RP)	
<b>Size :</b>	60 KB				<b>Submitted:</b> 8/13/2019*	
<b>Link:</b>					<a href="https://geotracker.waterboards.ca.gov/esi/uploads/geo_bore/4722510218/SLT2O03440.PDF">https://geotracker.waterboards.ca.gov/esi/uploads/geo_bore/4722510218/SLT2O03440.PDF</a>	
<b>Title:</b>	GEO_BORE (NS-4)				<b>Submitted By:</b> ERM-WEST, INC. (AUTH_RP)	
<b>Size :</b>	382 KB				<b>Submitted:</b> 8/13/2019*	
<b>Link:</b>					<a href="https://geotracker.waterboards.ca.gov/esi/uploads/geo_bore/9211443424/SLT2O03440.PDF">https://geotracker.waterboards.ca.gov/esi/uploads/geo_bore/9211443424/SLT2O03440.PDF</a>	
<b>Title:</b>	GEO_BORE (NS-5)				<b>Submitted By:</b> ERM-WEST, INC. (AUTH_RP)	
<b>Size :</b>	384 KB				<b>Submitted:</b> 8/13/2019*	
<b>Link:</b>					<a href="https://geotracker.waterboards.ca.gov/esi/uploads/geo_bore/5420113623/SLT2O03440.PDF">https://geotracker.waterboards.ca.gov/esi/uploads/geo_bore/5420113623/SLT2O03440.PDF</a>	
<b>Title:</b>	GEO_BORE (SB-05)				<b>Submitted By:</b> ERM-WEST, INC. (AUTH_RP)	
<b>Size :</b>	82 KB				<b>Submitted:</b> 8/13/2019*	
<b>Link:</b>					<a href="https://geotracker.waterboards.ca.gov/esi/uploads/geo_bore/5725149989/SLT2O03440.PDF">https://geotracker.waterboards.ca.gov/esi/uploads/geo_bore/5725149989/SLT2O03440.PDF</a>	
<b>Title:</b>	GEO_BORE (SB-08)				<b>Submitted By:</b> ERM-WEST, INC. (AUTH_RP)	
<b>Size :</b>	65 KB				<b>Submitted:</b> 8/13/2019*	
<b>Link:</b>					<a href="https://geotracker.waterboards.ca.gov/esi/uploads/geo_bore/5947642445/SLT2O03440.PDF">https://geotracker.waterboards.ca.gov/esi/uploads/geo_bore/5947642445/SLT2O03440.PDF</a>	
<b>Title:</b>	GEO_BORE (SB-10)				<b>Submitted By:</b> ERM-WEST, INC. (AUTH_RP)	
<b>Size :</b>	89 KB				<b>Submitted:</b> 8/13/2019*	
<b>Link:</b>					<a href="https://geotracker.waterboards.ca.gov/esi/uploads/geo_bore/6470510661/SLT2O03440.PDF">https://geotracker.waterboards.ca.gov/esi/uploads/geo_bore/6470510661/SLT2O03440.PDF</a>	
<b>Title:</b>	GEO_BORE (SB-16)				<b>Submitted By:</b> ERM-WEST, INC. (AUTH_RP)	
<b>Size :</b>	78 KB				<b>Submitted:</b> 8/13/2019*	
<b>Link:</b>					<a href="https://geotracker.waterboards.ca.gov/esi/uploads/geo_bore/6596832513/SLT2O03440.PDF">https://geotracker.waterboards.ca.gov/esi/uploads/geo_bore/6596832513/SLT2O03440.PDF</a>	
<b>Title:</b>	GEO_BORE (SB-29)				<b>Submitted By:</b> ERM-WEST, INC. (AUTH_RP)	
<b>Size :</b>	62 KB				<b>Submitted:</b> 8/13/2019*	
<b>Link:</b>					<a href="https://geotracker.waterboards.ca.gov/esi/uploads/geo_bore/4837336659/SLT2O03440.PDF">https://geotracker.waterboards.ca.gov/esi/uploads/geo_bore/4837336659/SLT2O03440.PDF</a>	
<b>Title:</b>	GEO_BORE (SVP-7)				<b>Submitted By:</b> ERM-WEST, INC. (AUTH_RP)	
<b>Size :</b>	76 KB				<b>Submitted:</b> 8/13/2019*	
<b>Link:</b>					<a href="https://geotracker.waterboards.ca.gov/esi/uploads/geo_bore/6971960902/SLT2O03440.PDF">https://geotracker.waterboards.ca.gov/esi/uploads/geo_bore/6971960902/SLT2O03440.PDF</a>	
<b>Title:</b>	GEO_BORE (EX3-01)				<b>Submitted By:</b> ERM-WEST, INC. (AUTH_RP)	
<b>Size :</b>	61 KB				<b>Submitted:</b> 8/13/2019*	
<b>Link:</b>					<a href="https://geotracker.waterboards.ca.gov/esi/uploads/geo_bore/6957512915/SLT2O03440.PDF">https://geotracker.waterboards.ca.gov/esi/uploads/geo_bore/6957512915/SLT2O03440.PDF</a>	
<b>Title:</b>	GEO_BORE (EX3-03)				<b>Submitted By:</b> ERM-WEST, INC. (AUTH_RP)	
<b>Size :</b>	68 KB				<b>Submitted:</b> 8/13/2019*	
<b>Link:</b>					<a href="https://geotracker.waterboards.ca.gov/esi/uploads/geo_bore/7780161976/SLT2O03440.PDF">https://geotracker.waterboards.ca.gov/esi/uploads/geo_bore/7780161976/SLT2O03440.PDF</a>	
<b>Title:</b>	GEO_BORE (EX5-V)				<b>Submitted By:</b> ERM-WEST, INC. (AUTH_RP)	
<b>Size :</b>	60 KB				<b>Submitted:</b> 8/13/2019*	
<b>Link:</b>					<a href="https://geotracker.waterboards.ca.gov/esi/uploads/geo_bore/7250298559/SLT2O03440.PDF">https://geotracker.waterboards.ca.gov/esi/uploads/geo_bore/7250298559/SLT2O03440.PDF</a>	

<b>Map Key</b>	<b>Number of Records</b>	<b>Direction</b>	<b>Distance (mi/ft)</b>	<b>Elev/Diff (ft)</b>	<b>Site</b>	<b>DB</b>
<b>Title:</b> <b>Size :</b> <b>Link:</b>	GEO_BORE (NS-2) 377 KB				<b>Submitted By:</b> <b>Submitted:</b> <a href="https://geotracker.waterboards.ca.gov/esi/uploads/geo_bore/8737246036/SLT2O03440.PDF">https://geotracker.waterboards.ca.gov/esi/uploads/geo_bore/8737246036/SLT2O03440.PDF</a>	ERM-WEST, INC. (AUTH_RP) 8/13/2019*
<b>Title:</b> <b>Size :</b> <b>Link:</b>	GEO_BORE (PSV-12) 65 KB				<b>Submitted By:</b> <b>Submitted:</b> <a href="https://geotracker.waterboards.ca.gov/esi/uploads/geo_bore/3340643107/SLT2O03440.PDF">https://geotracker.waterboards.ca.gov/esi/uploads/geo_bore/3340643107/SLT2O03440.PDF</a>	ERM-WEST, INC. (AUTH_RP) 8/13/2019*
<b>Title:</b> <b>Size :</b> <b>Link:</b>	GEO_BORE (SB-02) 80 KB				<b>Submitted By:</b> <b>Submitted:</b> <a href="https://geotracker.waterboards.ca.gov/esi/uploads/geo_bore/2280031681/SLT2O03440.PDF">https://geotracker.waterboards.ca.gov/esi/uploads/geo_bore/2280031681/SLT2O03440.PDF</a>	ERM-WEST, INC. (AUTH_RP) 8/13/2019*
<b>Title:</b> <b>Size :</b> <b>Link:</b>	GEO_BORE (SB-41) 62 KB				<b>Submitted By:</b> <b>Submitted:</b> <a href="https://geotracker.waterboards.ca.gov/esi/uploads/geo_bore/8072899878/SLT2O03440.PDF">https://geotracker.waterboards.ca.gov/esi/uploads/geo_bore/8072899878/SLT2O03440.PDF</a>	ERM-WEST, INC. (AUTH_RP) 8/13/2019*
<b>Title:</b> <b>Size :</b> <b>Link:</b>	GEO_BORE (SB-32) 64 KB				<b>Submitted By:</b> <b>Submitted:</b> <a href="https://geotracker.waterboards.ca.gov/esi/uploads/geo_bore/1092215418/SLT2O03440.PDF">https://geotracker.waterboards.ca.gov/esi/uploads/geo_bore/1092215418/SLT2O03440.PDF</a>	ERM-WEST, INC. (AUTH_RP) 8/13/2019*
<b>Title:</b> <b>Size :</b> <b>Link:</b>	GEO_BORE (SB-38) 65 KB				<b>Submitted By:</b> <b>Submitted:</b> <a href="https://geotracker.waterboards.ca.gov/esi/uploads/geo_bore/3288851261/SLT2O03440.PDF">https://geotracker.waterboards.ca.gov/esi/uploads/geo_bore/3288851261/SLT2O03440.PDF</a>	ERM-WEST, INC. (AUTH_RP) 8/13/2019*
<b>Title:</b> <b>Size :</b> <b>Link:</b>	GEO_BORE (SB-48) 59 KB				<b>Submitted By:</b> <b>Submitted:</b> <a href="https://geotracker.waterboards.ca.gov/esi/uploads/geo_bore/1197518408/SLT2O03440.PDF">https://geotracker.waterboards.ca.gov/esi/uploads/geo_bore/1197518408/SLT2O03440.PDF</a>	ERM-WEST, INC. (AUTH_RP) 8/13/2019*
<b>Title:</b> <b>Size :</b> <b>Link:</b>	GEO_BORE (SB-49) 60 KB				<b>Submitted By:</b> <b>Submitted:</b> <a href="https://geotracker.waterboards.ca.gov/esi/uploads/geo_bore/9038872778/SLT2O03440.PDF">https://geotracker.waterboards.ca.gov/esi/uploads/geo_bore/9038872778/SLT2O03440.PDF</a>	ERM-WEST, INC. (AUTH_RP) 8/13/2019*
<b>Title:</b> <b>Size :</b> <b>Link:</b>	GEO_BORE (SB-37) 62 KB				<b>Submitted By:</b> <b>Submitted:</b> <a href="https://geotracker.waterboards.ca.gov/esi/uploads/geo_bore/3333620548/SLT2O03440.PDF">https://geotracker.waterboards.ca.gov/esi/uploads/geo_bore/3333620548/SLT2O03440.PDF</a>	ERM-WEST, INC. (AUTH_RP) 8/13/2019*
<b>Title:</b> <b>Size :</b> <b>Link:</b>	GEO_BORE (SVP-03) 81 KB				<b>Submitted By:</b> <b>Submitted:</b> <a href="https://geotracker.waterboards.ca.gov/esi/uploads/geo_bore/2724343359/SLT2O03440.PDF">https://geotracker.waterboards.ca.gov/esi/uploads/geo_bore/2724343359/SLT2O03440.PDF</a>	ERM-WEST, INC. (AUTH_RP) 8/13/2019*
<b>Title:</b> <b>Size :</b> <b>Link:</b>	GEO_BORE (SVP-10) 70 KB				<b>Submitted By:</b> <b>Submitted:</b> <a href="https://geotracker.waterboards.ca.gov/esi/uploads/geo_bore/7988939762/SLT2O03440.PDF">https://geotracker.waterboards.ca.gov/esi/uploads/geo_bore/7988939762/SLT2O03440.PDF</a>	ERM-WEST, INC. (AUTH_RP) 8/13/2019*
<b>Title:</b> <b>Size :</b> <b>Link:</b>	GEO_BORE (SVP-21) 75 KB				<b>Submitted By:</b> <b>Submitted:</b> <a href="https://geotracker.waterboards.ca.gov/esi/uploads/geo_bore/9697469890/SLT2O03440.PDF">https://geotracker.waterboards.ca.gov/esi/uploads/geo_bore/9697469890/SLT2O03440.PDF</a>	ERM-WEST, INC. (AUTH_RP) 8/13/2019*
<b>Title:</b> <b>Size :</b> <b>Link:</b>	GEO_BORE (EX5-02A) 60 KB				<b>Submitted By:</b> <b>Submitted:</b> <a href="https://geotracker.waterboards.ca.gov/esi/uploads/geo_bore/4264380335/SLT2O03440.PDF">https://geotracker.waterboards.ca.gov/esi/uploads/geo_bore/4264380335/SLT2O03440.PDF</a>	ERM-WEST, INC. (AUTH_RP) 8/13/2019*
<b>Title:</b> <b>Size :</b> <b>Link:</b>	GEO_BORE (PSV-6) 61 KB				<b>Submitted By:</b> <b>Submitted:</b> <a href="https://geotracker.waterboards.ca.gov/esi/uploads/geo_bore/3968904972/SLT2O03440.PDF">https://geotracker.waterboards.ca.gov/esi/uploads/geo_bore/3968904972/SLT2O03440.PDF</a>	ERM-WEST, INC. (AUTH_RP) 8/13/2019*
<b>Title:</b> <b>Size :</b> <b>Link:</b>	GEO_BORE (SB-04) 91 KB				<b>Submitted By:</b> <b>Submitted:</b> <a href="https://geotracker.waterboards.ca.gov/esi/uploads/geo_bore/7022772669/SLT2O03440.PDF">https://geotracker.waterboards.ca.gov/esi/uploads/geo_bore/7022772669/SLT2O03440.PDF</a>	ERM-WEST, INC. (AUTH_RP) 8/13/2019*
<b>Title:</b> <b>Size :</b> <b>Link:</b>	GEO_BORE (SB-13) 74 KB				<b>Submitted By:</b> <b>Submitted:</b> <a href="https://geotracker.waterboards.ca.gov/esi/uploads/geo_bore/5455105721/SLT2O03440.PDF">https://geotracker.waterboards.ca.gov/esi/uploads/geo_bore/5455105721/SLT2O03440.PDF</a>	ERM-WEST, INC. (AUTH_RP) 8/13/2019*
<b>Title:</b> <b>Size :</b> <b>Link:</b>	GEO_BORE (SB-14) 78 KB				<b>Submitted By:</b> <b>Submitted:</b> <a href="https://geotracker.waterboards.ca.gov/esi/uploads/geo_bore/2458035409/SLT2O03440.PDF">https://geotracker.waterboards.ca.gov/esi/uploads/geo_bore/2458035409/SLT2O03440.PDF</a>	ERM-WEST, INC. (AUTH_RP) 8/13/2019*

<b>Map Key</b>	<b>Number of Records</b>	<b>Direction</b>	<b>Distance (mi/ft)</b>	<b>Elev/Diff (ft)</b>	<b>Site</b>	<b>DB</b>
<b>Title:</b> <b>Size :</b> <b>Link:</b>	GEO_BORE (SB-21) 71 KB				<b>Submitted By:</b> <b>Submitted:</b> ERM-WEST, INC. (AUTH_RP) 8/13/2019*	
					<a href="https://geotracker.waterboards.ca.gov/esi/uploads/geo_bore/4073959589/SLT2O03440.PDF">https://geotracker.waterboards.ca.gov/esi/uploads/geo_bore/4073959589/SLT2O03440.PDF</a>	
<b>Title:</b> <b>Size :</b> <b>Link:</b>	GEO_BORE (SB-20) 73 KB				<b>Submitted By:</b> <b>Submitted:</b> ERM-WEST, INC. (AUTH_RP) 8/13/2019*	
					<a href="https://geotracker.waterboards.ca.gov/esi/uploads/geo_bore/5910757243/SLT2O03440.PDF">https://geotracker.waterboards.ca.gov/esi/uploads/geo_bore/5910757243/SLT2O03440.PDF</a>	
<b>Title:</b> <b>Size :</b> <b>Link:</b>	GEO_BORE (EX5-03A) 60 KB				<b>Submitted By:</b> <b>Submitted:</b> ERM-WEST, INC. (AUTH_RP) 8/13/2019*	
					<a href="https://geotracker.waterboards.ca.gov/esi/uploads/geo_bore/6973821818/SLT2O03440.PDF">https://geotracker.waterboards.ca.gov/esi/uploads/geo_bore/6973821818/SLT2O03440.PDF</a>	
<b>Title:</b> <b>Size :</b> <b>Link:</b>	GEO_BORE (NS-3) 375 KB				<b>Submitted By:</b> <b>Submitted:</b> ERM-WEST, INC. (AUTH_RP) 8/13/2019*	
					<a href="https://geotracker.waterboards.ca.gov/esi/uploads/geo_bore/4911446630/SLT2O03440.PDF">https://geotracker.waterboards.ca.gov/esi/uploads/geo_bore/4911446630/SLT2O03440.PDF</a>	
<b>Title:</b> <b>Size :</b> <b>Link:</b>	GEO_BORE (PSV-11) 63 KB				<b>Submitted By:</b> <b>Submitted:</b> ERM-WEST, INC. (AUTH_RP) 8/13/2019*	
					<a href="https://geotracker.waterboards.ca.gov/esi/uploads/geo_bore/1683829188/SLT2O03440.PDF">https://geotracker.waterboards.ca.gov/esi/uploads/geo_bore/1683829188/SLT2O03440.PDF</a>	
<b>Title:</b> <b>Size :</b> <b>Link:</b>	GEO_BORE (SB-09) 69 KB				<b>Submitted By:</b> <b>Submitted:</b> ERM-WEST, INC. (AUTH_RP) 8/13/2019*	
					<a href="https://geotracker.waterboards.ca.gov/esi/uploads/geo_bore/1402633905/SLT2O03440.PDF">https://geotracker.waterboards.ca.gov/esi/uploads/geo_bore/1402633905/SLT2O03440.PDF</a>	
<b>Title:</b> <b>Size :</b> <b>Link:</b>	GEO_BORE (SB-11) 73 KB				<b>Submitted By:</b> <b>Submitted:</b> ERM-WEST, INC. (AUTH_RP) 8/13/2019*	
					<a href="https://geotracker.waterboards.ca.gov/esi/uploads/geo_bore/1919698894/SLT2O03440.PDF">https://geotracker.waterboards.ca.gov/esi/uploads/geo_bore/1919698894/SLT2O03440.PDF</a>	
<b>Title:</b> <b>Size :</b> <b>Link:</b>	GEO_BORE (SB-24) 56 KB				<b>Submitted By:</b> <b>Submitted:</b> ERM-WEST, INC. (AUTH_RP) 8/13/2019*	
					<a href="https://geotracker.waterboards.ca.gov/esi/uploads/geo_bore/8122386097/SLT2O03440.PDF">https://geotracker.waterboards.ca.gov/esi/uploads/geo_bore/8122386097/SLT2O03440.PDF</a>	
<b>Title:</b> <b>Size :</b> <b>Link:</b>	GEO_BORE (SB-26) 62 KB				<b>Submitted By:</b> <b>Submitted:</b> ERM-WEST, INC. (AUTH_RP) 8/13/2019*	
					<a href="https://geotracker.waterboards.ca.gov/esi/uploads/geo_bore/5776345312/SLT2O03440.PDF">https://geotracker.waterboards.ca.gov/esi/uploads/geo_bore/5776345312/SLT2O03440.PDF</a>	
<b>Title:</b> <b>Size :</b> <b>Link:</b>	GEO_BORE (SB-27) 63 KB				<b>Submitted By:</b> <b>Submitted:</b> ERM-WEST, INC. (AUTH_RP) 8/13/2019*	
					<a href="https://geotracker.waterboards.ca.gov/esi/uploads/geo_bore/5303194522/SLT2O03440.PDF">https://geotracker.waterboards.ca.gov/esi/uploads/geo_bore/5303194522/SLT2O03440.PDF</a>	
<b>Title:</b> <b>Size :</b> <b>Link:</b>	GEO_BORE (SB-25) 58 KB				<b>Submitted By:</b> <b>Submitted:</b> ERM-WEST, INC. (AUTH_RP) 8/13/2019*	
					<a href="https://geotracker.waterboards.ca.gov/esi/uploads/geo_bore/2995947062/SLT2O03440.PDF">https://geotracker.waterboards.ca.gov/esi/uploads/geo_bore/2995947062/SLT2O03440.PDF</a>	
<b>Title:</b> <b>Size :</b> <b>Link:</b>	GEO_BORE (SB-34) 64 KB				<b>Submitted By:</b> <b>Submitted:</b> ERM-WEST, INC. (AUTH_RP) 8/13/2019*	
					<a href="https://geotracker.waterboards.ca.gov/esi/uploads/geo_bore/3311373233/SLT2O03440.PDF">https://geotracker.waterboards.ca.gov/esi/uploads/geo_bore/3311373233/SLT2O03440.PDF</a>	
<b>Title:</b> <b>Size :</b> <b>Link:</b>	GEO_BORE (SB-35) 63 KB				<b>Submitted By:</b> <b>Submitted:</b> ERM-WEST, INC. (AUTH_RP) 8/13/2019*	
					<a href="https://geotracker.waterboards.ca.gov/esi/uploads/geo_bore/4386574804/SLT2O03440.PDF">https://geotracker.waterboards.ca.gov/esi/uploads/geo_bore/4386574804/SLT2O03440.PDF</a>	
<b>Title:</b> <b>Size :</b> <b>Link:</b>	GEO_BORE (SB-36) 65 KB				<b>Submitted By:</b> <b>Submitted:</b> ERM-WEST, INC. (AUTH_RP) 8/13/2019*	
					<a href="https://geotracker.waterboards.ca.gov/esi/uploads/geo_bore/5064379215/SLT2O03440.PDF">https://geotracker.waterboards.ca.gov/esi/uploads/geo_bore/5064379215/SLT2O03440.PDF</a>	
<b>Title:</b> <b>Size :</b> <b>Link:</b>	GEO_BORE (SB-43) 66 KB				<b>Submitted By:</b> <b>Submitted:</b> ERM-WEST, INC. (AUTH_RP) 8/13/2019*	
					<a href="https://geotracker.waterboards.ca.gov/esi/uploads/geo_bore/6991655826/SLT2O03440.PDF">https://geotracker.waterboards.ca.gov/esi/uploads/geo_bore/6991655826/SLT2O03440.PDF</a>	
<b>Title:</b> <b>Size :</b> <b>Link:</b>	GEO_BORE (SVP-02) 80 KB				<b>Submitted By:</b> <b>Submitted:</b> ERM-WEST, INC. (AUTH_RP) 8/13/2019*	
					<a href="https://geotracker.waterboards.ca.gov/esi/uploads/geo_bore/9796286225/SLT2O03440.PDF">https://geotracker.waterboards.ca.gov/esi/uploads/geo_bore/9796286225/SLT2O03440.PDF</a>	
<b>Title:</b> <b>Size :</b> <b>Link:</b>	GEO_BORE (SVP-15) 71 KB				<b>Submitted By:</b> <b>Submitted:</b> ERM-WEST, INC. (AUTH_RP) 8/13/2019*	
					<a href="https://geotracker.waterboards.ca.gov/esi/uploads/geo_bore/8343897938/SLT2O03440.PDF">https://geotracker.waterboards.ca.gov/esi/uploads/geo_bore/8343897938/SLT2O03440.PDF</a>	
<b>Title:</b>	GEO_BORE (SVP-22)				<b>Submitted By:</b> ERM-WEST, INC. (AUTH_RP)	

<b>Map Key</b>	<b>Number of Records</b>	<b>Direction</b>	<b>Distance (mi/ft)</b>	<b>Elev/Diff (ft)</b>	<b>Site</b>	<b>DB</b>
<b>Size :</b> <b>Link:</b>	74 KB				<b>Submitted:</b> 8/13/2019*	
					<a href="https://geotracker.waterboards.ca.gov/esi/uploads/geo_bore/5613089442/SLT2O03440.PDF">https://geotracker.waterboards.ca.gov/esi/uploads/geo_bore/5613089442/SLT2O03440.PDF</a>	
<b>Title:</b> <b>Size :</b> <b>Link:</b>	GEO_BORE (SVP-9) 78 KB				<b>Submitted By:</b> <b>Submitted:</b> ERM-WEST, INC. (AUTH_RP) 8/13/2019*	
					<a href="https://geotracker.waterboards.ca.gov/esi/uploads/geo_bore/6742180883/SLT2O03440.PDF">https://geotracker.waterboards.ca.gov/esi/uploads/geo_bore/6742180883/SLT2O03440.PDF</a>	
<b>Title:</b> <b>Size :</b> <b>Link:</b>	GEO_BORE (EX3-02A) 61 KB				<b>Submitted By:</b> <b>Submitted:</b> ERM-WEST, INC. (AUTH_RP) 8/13/2019*	
					<a href="https://geotracker.waterboards.ca.gov/esi/uploads/geo_bore/1575585424/SLT2O03440.PDF">https://geotracker.waterboards.ca.gov/esi/uploads/geo_bore/1575585424/SLT2O03440.PDF</a>	
<b>Title:</b> <b>Size :</b> <b>Link:</b>	GEO_BORE (EX3-02) 61 KB				<b>Submitted By:</b> <b>Submitted:</b> ERM-WEST, INC. (AUTH_RP) 8/13/2019*	
					<a href="https://geotracker.waterboards.ca.gov/esi/uploads/geo_bore/5928093969/SLT2O03440.PDF">https://geotracker.waterboards.ca.gov/esi/uploads/geo_bore/5928093969/SLT2O03440.PDF</a>	
<b>Title:</b> <b>Size :</b> <b>Link:</b>	GEO_BORE (EX4-04A) 60 KB				<b>Submitted By:</b> <b>Submitted:</b> ERM-WEST, INC. (AUTH_RP) 8/13/2019*	
					<a href="https://geotracker.waterboards.ca.gov/esi/uploads/geo_bore/1497555673/SLT2O03440.PDF">https://geotracker.waterboards.ca.gov/esi/uploads/geo_bore/1497555673/SLT2O03440.PDF</a>	
<b>Title:</b> <b>Size :</b> <b>Link:</b>	GEO_BORE (EX5-03) 60 KB				<b>Submitted By:</b> <b>Submitted:</b> ERM-WEST, INC. (AUTH_RP) 8/13/2019*	
					<a href="https://geotracker.waterboards.ca.gov/esi/uploads/geo_bore/8642626285/SLT2O03440.PDF">https://geotracker.waterboards.ca.gov/esi/uploads/geo_bore/8642626285/SLT2O03440.PDF</a>	
<b>Title:</b> <b>Size :</b> <b>Link:</b>	GEO_BORE (PSV-5) 61 KB				<b>Submitted By:</b> <b>Submitted:</b> ERM-WEST, INC. (AUTH_RP) 8/13/2019*	
					<a href="https://geotracker.waterboards.ca.gov/esi/uploads/geo_bore/3888455331/SLT2O03440.PDF">https://geotracker.waterboards.ca.gov/esi/uploads/geo_bore/3888455331/SLT2O03440.PDF</a>	
<b>Title:</b> <b>Size :</b> <b>Link:</b>	GEO_BORE (SB-03) 81 KB				<b>Submitted By:</b> <b>Submitted:</b> ERM-WEST, INC. (AUTH_RP) 8/13/2019*	
					<a href="https://geotracker.waterboards.ca.gov/esi/uploads/geo_bore/9016900122/SLT2O03440.PDF">https://geotracker.waterboards.ca.gov/esi/uploads/geo_bore/9016900122/SLT2O03440.PDF</a>	
<b>Title:</b> <b>Size :</b> <b>Link:</b>	GEO_BORE (SB-12) 76 KB				<b>Submitted By:</b> <b>Submitted:</b> ERM-WEST, INC. (AUTH_RP) 8/13/2019*	
					<a href="https://geotracker.waterboards.ca.gov/esi/uploads/geo_bore/8749740839/SLT2O03440.PDF">https://geotracker.waterboards.ca.gov/esi/uploads/geo_bore/8749740839/SLT2O03440.PDF</a>	
<b>Title:</b> <b>Size :</b> <b>Link:</b>	GEO_BORE (EX4-04) 60 KB				<b>Submitted By:</b> <b>Submitted:</b> ERM-WEST, INC. (AUTH_RP) 8/13/2019*	
					<a href="https://geotracker.waterboards.ca.gov/esi/uploads/geo_bore/1249339222/SLT2O03440.PDF">https://geotracker.waterboards.ca.gov/esi/uploads/geo_bore/1249339222/SLT2O03440.PDF</a>	
<b>Title:</b> <b>Size :</b> <b>Link:</b>	GEO_BORE (EX4-V) 60 KB				<b>Submitted By:</b> <b>Submitted:</b> ERM-WEST, INC. (AUTH_RP) 8/13/2019*	
					<a href="https://geotracker.waterboards.ca.gov/esi/uploads/geo_bore/8443442225/SLT2O03440.PDF">https://geotracker.waterboards.ca.gov/esi/uploads/geo_bore/8443442225/SLT2O03440.PDF</a>	
<b>Title:</b> <b>Size :</b> <b>Link:</b>	GEO_BORE (EX5-01A) 60 KB				<b>Submitted By:</b> <b>Submitted:</b> ERM-WEST, INC. (AUTH_RP) 8/13/2019*	
					<a href="https://geotracker.waterboards.ca.gov/esi/uploads/geo_bore/2824622035/SLT2O03440.PDF">https://geotracker.waterboards.ca.gov/esi/uploads/geo_bore/2824622035/SLT2O03440.PDF</a>	
<b>Title:</b> <b>Size :</b> <b>Link:</b>	GEO_BORE (PSV-3) 61 KB				<b>Submitted By:</b> <b>Submitted:</b> ERM-WEST, INC. (AUTH_RP) 8/13/2019*	
					<a href="https://geotracker.waterboards.ca.gov/esi/uploads/geo_bore/9016653895/SLT2O03440.PDF">https://geotracker.waterboards.ca.gov/esi/uploads/geo_bore/9016653895/SLT2O03440.PDF</a>	
<b>Title:</b> <b>Size :</b> <b>Link:</b>	GEO_BORE (PSV-9) 61 KB				<b>Submitted By:</b> <b>Submitted:</b> ERM-WEST, INC. (AUTH_RP) 8/13/2019*	
					<a href="https://geotracker.waterboards.ca.gov/esi/uploads/geo_bore/3181185245/SLT2O03440.PDF">https://geotracker.waterboards.ca.gov/esi/uploads/geo_bore/3181185245/SLT2O03440.PDF</a>	
<b>Title:</b> <b>Size :</b> <b>Link:</b>	GEO_BORE (SB-01) 78 KB				<b>Submitted By:</b> <b>Submitted:</b> ERM-WEST, INC. (AUTH_RP) 8/13/2019*	
					<a href="https://geotracker.waterboards.ca.gov/esi/uploads/geo_bore/7588506877/SLT2O03440.PDF">https://geotracker.waterboards.ca.gov/esi/uploads/geo_bore/7588506877/SLT2O03440.PDF</a>	
<b>Title:</b> <b>Size :</b> <b>Link:</b>	GEO_BORE (SB-22) 72 KB				<b>Submitted By:</b> <b>Submitted:</b> ERM-WEST, INC. (AUTH_RP) 8/13/2019*	
					<a href="https://geotracker.waterboards.ca.gov/esi/uploads/geo_bore/7929116308/SLT2O03440.PDF">https://geotracker.waterboards.ca.gov/esi/uploads/geo_bore/7929116308/SLT2O03440.PDF</a>	
<b>Title:</b> <b>Size :</b> <b>Link:</b>	GEO_BORE (EX4-03) 60 KB				<b>Submitted By:</b> <b>Submitted:</b> ERM-WEST, INC. (AUTH_RP) 8/13/2019*	
					<a href="https://geotracker.waterboards.ca.gov/esi/uploads/geo_bore/9874740839/SLT2O03440.PDF">https://geotracker.waterboards.ca.gov/esi/uploads/geo_bore/9874740839/SLT2O03440.PDF</a>	
<b>Title:</b> <b>Size :</b>	GEO_BORE (EX5-04A) 60 KB				<b>Submitted By:</b> <b>Submitted:</b> ERM-WEST, INC. (AUTH_RP) 8/13/2019*	

<b>Map Key</b>	<b>Number of Records</b>	<b>Direction</b>	<b>Distance (mi/ft)</b>	<b>Elev/Diff (ft)</b>	<b>Site</b>	<b>DB</b>
<b>Link:</b>					<a href="https://geotracker.waterboards.ca.gov/esi/uploads/geo_bore/2806851327/SLT2O03440.PDF">https://geotracker.waterboards.ca.gov/esi/uploads/geo_bore/2806851327/SLT2O03440.PDF</a>	
<b>Title:</b>	GEO_BORE (NS-6)				<b>Submitted By:</b> ERM-WEST, INC. (AUTH_RP)	
<b>Size :</b>	99 KB				<b>Submitted:</b> 8/13/2019*	
<b>Link:</b>					<a href="https://geotracker.waterboards.ca.gov/esi/uploads/geo_bore/7482565522/SLT2O03440.PDF">https://geotracker.waterboards.ca.gov/esi/uploads/geo_bore/7482565522/SLT2O03440.PDF</a>	
<b>Title:</b>	GEO_BORE (SB-15)				<b>Submitted By:</b> ERM-WEST, INC. (AUTH_RP)	
<b>Size :</b>	71 KB				<b>Submitted:</b> 8/13/2019*	
<b>Link:</b>					<a href="https://geotracker.waterboards.ca.gov/esi/uploads/geo_bore/6843941748/SLT2O03440.PDF">https://geotracker.waterboards.ca.gov/esi/uploads/geo_bore/6843941748/SLT2O03440.PDF</a>	
<b>Title:</b>	GEO_BORE (SB-30)				<b>Submitted By:</b> ERM-WEST, INC. (AUTH_RP)	
<b>Size :</b>	64 KB				<b>Submitted:</b> 8/13/2019*	
<b>Link:</b>					<a href="https://geotracker.waterboards.ca.gov/esi/uploads/geo_bore/2019537150/SLT2O03440.PDF">https://geotracker.waterboards.ca.gov/esi/uploads/geo_bore/2019537150/SLT2O03440.PDF</a>	
<b>Title:</b>	GEO_BORE (SB-40)				<b>Submitted By:</b> ERM-WEST, INC. (AUTH_RP)	
<b>Size :</b>	64 KB				<b>Submitted:</b> 8/13/2019*	
<b>Link:</b>					<a href="https://geotracker.waterboards.ca.gov/esi/uploads/geo_bore/9472943246/SLT2O03440.PDF">https://geotracker.waterboards.ca.gov/esi/uploads/geo_bore/9472943246/SLT2O03440.PDF</a>	
<b>Title:</b>	GEO_BORE (SB-44)				<b>Submitted By:</b> ERM-WEST, INC. (AUTH_RP)	
<b>Size :</b>	67 KB				<b>Submitted:</b> 8/13/2019*	
<b>Link:</b>					<a href="https://geotracker.waterboards.ca.gov/esi/uploads/geo_bore/7537969768/SLT2O03440.PDF">https://geotracker.waterboards.ca.gov/esi/uploads/geo_bore/7537969768/SLT2O03440.PDF</a>	
<b>Title:</b>	GEO_BORE (SB-47)				<b>Submitted By:</b> ERM-WEST, INC. (AUTH_RP)	
<b>Size :</b>	60 KB				<b>Submitted:</b> 8/13/2019*	
<b>Link:</b>					<a href="https://geotracker.waterboards.ca.gov/esi/uploads/geo_bore/2678972721/SLT2O03440.PDF">https://geotracker.waterboards.ca.gov/esi/uploads/geo_bore/2678972721/SLT2O03440.PDF</a>	
<b>Title:</b>	GEO_BORE (SVP-06)				<b>Submitted By:</b> ERM-WEST, INC. (AUTH_RP)	
<b>Size :</b>	75 KB				<b>Submitted:</b> 8/13/2019*	
<b>Link:</b>					<a href="https://geotracker.waterboards.ca.gov/esi/uploads/geo_bore/4386129558/SLT2O03440.PDF">https://geotracker.waterboards.ca.gov/esi/uploads/geo_bore/4386129558/SLT2O03440.PDF</a>	
<b>Title:</b>	GEO_BORE (EX5-02)				<b>Submitted By:</b> ERM-WEST, INC. (AUTH_RP)	
<b>Size :</b>	60 KB				<b>Submitted:</b> 8/13/2019*	
<b>Link:</b>					<a href="https://geotracker.waterboards.ca.gov/esi/uploads/geo_bore/2757165014/SLT2O03440.PDF">https://geotracker.waterboards.ca.gov/esi/uploads/geo_bore/2757165014/SLT2O03440.PDF</a>	
<b>Title:</b>	GEO_BORE (NS-1)				<b>Submitted By:</b> ERM-WEST, INC. (AUTH_RP)	
<b>Size :</b>	368 KB				<b>Submitted:</b> 8/13/2019*	
<b>Link:</b>					<a href="https://geotracker.waterboards.ca.gov/esi/uploads/geo_bore/1304223120/SLT2O03440.PDF">https://geotracker.waterboards.ca.gov/esi/uploads/geo_bore/1304223120/SLT2O03440.PDF</a>	
<b>Title:</b>	GEO_BORE (PSV-4)				<b>Submitted By:</b> ERM-WEST, INC. (AUTH_RP)	
<b>Size :</b>	61 KB				<b>Submitted:</b> 8/13/2019*	
<b>Link:</b>					<a href="https://geotracker.waterboards.ca.gov/esi/uploads/geo_bore/5295229434/SLT2O03440.PDF">https://geotracker.waterboards.ca.gov/esi/uploads/geo_bore/5295229434/SLT2O03440.PDF</a>	
<b>Title:</b>	GEO_BORE (SB-06)				<b>Submitted By:</b> ERM-WEST, INC. (AUTH_RP)	
<b>Size :</b>	75 KB				<b>Submitted:</b> 8/13/2019*	
<b>Link:</b>					<a href="https://geotracker.waterboards.ca.gov/esi/uploads/geo_bore/1657021582/SLT2O03440.PDF">https://geotracker.waterboards.ca.gov/esi/uploads/geo_bore/1657021582/SLT2O03440.PDF</a>	
<b>Title:</b>	GEO_BORE (SB-07)				<b>Submitted By:</b> ERM-WEST, INC. (AUTH_RP)	
<b>Size :</b>	78 KB				<b>Submitted:</b> 8/13/2019*	
<b>Link:</b>					<a href="https://geotracker.waterboards.ca.gov/esi/uploads/geo_bore/4224218547/SLT2O03440.PDF">https://geotracker.waterboards.ca.gov/esi/uploads/geo_bore/4224218547/SLT2O03440.PDF</a>	
<b>Title:</b>	GEO_BORE (SB-17)				<b>Submitted By:</b> ERM-WEST, INC. (AUTH_RP)	
<b>Size :</b>	74 KB				<b>Submitted:</b> 8/13/2019*	
<b>Link:</b>					<a href="https://geotracker.waterboards.ca.gov/esi/uploads/geo_bore/7313986003/SLT2O03440.PDF">https://geotracker.waterboards.ca.gov/esi/uploads/geo_bore/7313986003/SLT2O03440.PDF</a>	
<b>Title:</b>	GEO_BORE (SB-18)				<b>Submitted By:</b> ERM-WEST, INC. (AUTH_RP)	
<b>Size :</b>	71 KB				<b>Submitted:</b> 8/13/2019*	
<b>Link:</b>					<a href="https://geotracker.waterboards.ca.gov/esi/uploads/geo_bore/2730002284/SLT2O03440.PDF">https://geotracker.waterboards.ca.gov/esi/uploads/geo_bore/2730002284/SLT2O03440.PDF</a>	
<b>Title:</b>	GEO_BORE (SB-19)				<b>Submitted By:</b> ERM-WEST, INC. (AUTH_RP)	
<b>Size :</b>	81 KB				<b>Submitted:</b> 8/13/2019*	
<b>Link:</b>					<a href="https://geotracker.waterboards.ca.gov/esi/uploads/geo_bore/6521384119/SLT2O03440.PDF">https://geotracker.waterboards.ca.gov/esi/uploads/geo_bore/6521384119/SLT2O03440.PDF</a>	
<b>Title:</b>	GEO_BORE (SVP-05)				<b>Submitted By:</b> ERM-WEST, INC. (AUTH_RP)	
<b>Size :</b>	82 KB				<b>Submitted:</b> 8/13/2019*	
<b>Link:</b>					<a href="https://geotracker.waterboards.ca.gov/esi/uploads/geo_bore/8165158212/SLT2O03440.PDF">https://geotracker.waterboards.ca.gov/esi/uploads/geo_bore/8165158212/SLT2O03440.PDF</a>	
<b>Title:</b>	GEO_BORE (SVP-13)				<b>Submitted By:</b> ERM-WEST, INC. (AUTH_RP)	
<b>Size :</b>	73 KB				<b>Submitted:</b> 8/13/2019*	
<b>Link:</b>					<a href="https://geotracker.waterboards.ca.gov/esi/uploads/geo_bore/5536104679/SLT2O03440.PDF">https://geotracker.waterboards.ca.gov/esi/uploads/geo_bore/5536104679/SLT2O03440.PDF</a>	



<i>Map Key</i>	<i>Number of Records</i>	<i>Direction</i>	<i>Distance (mi/ft)</i>	<i>Elev/Diff (ft)</i>	<i>Site</i>	<i>DB</i>
<b>Title:</b>	GEO_BORE (SVP-20)				<b>Submitted By:</b> ERM-WEST, INC. (AUTH_RP)	
<b>Size :</b>	74 KB				<b>Submitted:</b> 8/13/2019*	
<b>Link:</b>	<a href="https://geotracker.waterboards.ca.gov/esi/uploads/geo_bore/1815197885/SLT2O03440.PDF">https://geotracker.waterboards.ca.gov/esi/uploads/geo_bore/1815197885/SLT2O03440.PDF</a>					
<b>Title:</b>	GEO_BORE (SVP-08)				<b>Submitted By:</b> ERM-WEST, INC. (AUTH_RP)	
<b>Size :</b>	78 KB				<b>Submitted:</b> 8/13/2019*	
<b>Link:</b>	<a href="https://geotracker.waterboards.ca.gov/esi/uploads/geo_bore/1655346810/SLT2O03440.PDF">https://geotracker.waterboards.ca.gov/esi/uploads/geo_bore/1655346810/SLT2O03440.PDF</a>					
<b>Title:</b>	GEO_BORE (SVP-11)				<b>Submitted By:</b> ERM-WEST, INC. (AUTH_RP)	
<b>Size :</b>	71 KB				<b>Submitted:</b> 8/13/2019*	
<b>Link:</b>	<a href="https://geotracker.waterboards.ca.gov/esi/uploads/geo_bore/1912453711/SLT2O03440.PDF">https://geotracker.waterboards.ca.gov/esi/uploads/geo_bore/1912453711/SLT2O03440.PDF</a>					
<b>Title:</b>	GEO_BORE (SVP-16)				<b>Submitted By:</b> ERM-WEST, INC. (AUTH_RP)	
<b>Size :</b>	71 KB				<b>Submitted:</b> 8/13/2019*	
<b>Link:</b>	<a href="https://geotracker.waterboards.ca.gov/esi/uploads/geo_bore/4643896281/SLT2O03440.PDF">https://geotracker.waterboards.ca.gov/esi/uploads/geo_bore/4643896281/SLT2O03440.PDF</a>					
<b>Title:</b>	GEO_BORE (SVP-17)				<b>Submitted By:</b> ERM-WEST, INC. (AUTH_RP)	
<b>Size :</b>	73 KB				<b>Submitted:</b> 8/13/2019*	
<b>Link:</b>	<a href="https://geotracker.waterboards.ca.gov/esi/uploads/geo_bore/7548660516/SLT2O03440.PDF">https://geotracker.waterboards.ca.gov/esi/uploads/geo_bore/7548660516/SLT2O03440.PDF</a>					
<b>Title:</b>	GEO_BORE (SVP-19)				<b>Submitted By:</b> ERM-WEST, INC. (AUTH_RP)	
<b>Size :</b>	72 KB				<b>Submitted:</b> 8/13/2019*	
<b>Link:</b>	<a href="https://geotracker.waterboards.ca.gov/esi/uploads/geo_bore/7513506412/SLT2O03440.PDF">https://geotracker.waterboards.ca.gov/esi/uploads/geo_bore/7513506412/SLT2O03440.PDF</a>					
<b>Title:</b>	GEO_BORE (EX4-03A)				<b>Submitted By:</b> ERM-WEST, INC. (AUTH_RP)	
<b>Size :</b>	60 KB				<b>Submitted:</b> 8/13/2019*	
<b>Link:</b>	<a href="https://geotracker.waterboards.ca.gov/esi/uploads/geo_bore/8654736459/SLT2O03440.PDF">https://geotracker.waterboards.ca.gov/esi/uploads/geo_bore/8654736459/SLT2O03440.PDF</a>					
<b>Title:</b>	GEO_BORE (SB-42)				<b>Submitted By:</b> ERM-WEST, INC. (AUTH_RP)	
<b>Size :</b>	64 KB				<b>Submitted:</b> 8/13/2019*	
<b>Link:</b>	<a href="https://geotracker.waterboards.ca.gov/esi/uploads/geo_bore/3520213246/SLT2O03440.PDF">https://geotracker.waterboards.ca.gov/esi/uploads/geo_bore/3520213246/SLT2O03440.PDF</a>					
<b>Title:</b>	GEO_BORE (SB-23)				<b>Submitted By:</b> ERM-WEST, INC. (AUTH_RP)	
<b>Size :</b>	72 KB				<b>Submitted:</b> 8/13/2019*	
<b>Link:</b>	<a href="https://geotracker.waterboards.ca.gov/esi/uploads/geo_bore/6872122645/SLT2O03440.PDF">https://geotracker.waterboards.ca.gov/esi/uploads/geo_bore/6872122645/SLT2O03440.PDF</a>					
<b>Title:</b>	GEO_BORE (SB-28)				<b>Submitted By:</b> ERM-WEST, INC. (AUTH_RP)	
<b>Size :</b>	63 KB				<b>Submitted:</b> 8/13/2019*	
<b>Link:</b>	<a href="https://geotracker.waterboards.ca.gov/esi/uploads/geo_bore/3817999064/SLT2O03440.PDF">https://geotracker.waterboards.ca.gov/esi/uploads/geo_bore/3817999064/SLT2O03440.PDF</a>					
<b>Title:</b>	GEO_BORE (SB-39)				<b>Submitted By:</b> ERM-WEST, INC. (AUTH_RP)	
<b>Size :</b>	66 KB				<b>Submitted:</b> 8/13/2019*	
<b>Link:</b>	<a href="https://geotracker.waterboards.ca.gov/esi/uploads/geo_bore/1062140345/SLT2O03440.PDF">https://geotracker.waterboards.ca.gov/esi/uploads/geo_bore/1062140345/SLT2O03440.PDF</a>					
<b>Title:</b>	GEO_BORE (SB-45)				<b>Submitted By:</b> ERM-WEST, INC. (AUTH_RP)	
<b>Size :</b>	65 KB				<b>Submitted:</b> 8/13/2019*	
<b>Link:</b>	<a href="https://geotracker.waterboards.ca.gov/esi/uploads/geo_bore/4519675135/SLT2O03440.PDF">https://geotracker.waterboards.ca.gov/esi/uploads/geo_bore/4519675135/SLT2O03440.PDF</a>					
<b>Title:</b>	GEO_BORE (SVP-04)				<b>Submitted By:</b> ERM-WEST, INC. (AUTH_RP)	
<b>Size :</b>	91 KB				<b>Submitted:</b> 8/13/2019*	
<b>Link:</b>	<a href="https://geotracker.waterboards.ca.gov/esi/uploads/geo_bore/3894661962/SLT2O03440.PDF">https://geotracker.waterboards.ca.gov/esi/uploads/geo_bore/3894661962/SLT2O03440.PDF</a>					
<b>Title:</b>	GEO_BORE (SVP-12)				<b>Submitted By:</b> ERM-WEST, INC. (AUTH_RP)	
<b>Size :</b>	81 KB				<b>Submitted:</b> 8/13/2019*	
<b>Link:</b>	<a href="https://geotracker.waterboards.ca.gov/esi/uploads/geo_bore/8922583460/SLT2O03440.PDF">https://geotracker.waterboards.ca.gov/esi/uploads/geo_bore/8922583460/SLT2O03440.PDF</a>					
<b>Title:</b>	GEO_BORE (SB-31)				<b>Submitted By:</b> ERM-WEST, INC. (AUTH_RP)	
<b>Size :</b>	63 KB				<b>Submitted:</b> 8/13/2019*	
<b>Link:</b>	<a href="https://geotracker.waterboards.ca.gov/esi/uploads/geo_bore/8728371679/SLT2O03440.PDF">https://geotracker.waterboards.ca.gov/esi/uploads/geo_bore/8728371679/SLT2O03440.PDF</a>					
<b>Title:</b>	GEO_BORE (SB-46)				<b>Submitted By:</b> ERM-WEST, INC. (AUTH_RP)	
<b>Size :</b>	60 KB				<b>Submitted:</b> 8/13/2019*	
<b>Link:</b>	<a href="https://geotracker.waterboards.ca.gov/esi/uploads/geo_bore/9431169986/SLT2O03440.PDF">https://geotracker.waterboards.ca.gov/esi/uploads/geo_bore/9431169986/SLT2O03440.PDF</a>					
<b>Title:</b>	GEO_BORE (EX2-02A)				<b>Submitted By:</b> ERM-WEST, INC. (AUTH_RP)	
<b>Size :</b>	61 KB				<b>Submitted:</b> 8/12/2019*	
<b>Link:</b>	<a href="https://geotracker.waterboards.ca.gov/esi/uploads/geo_bore/7051531314/SLT2O03440.PDF">https://geotracker.waterboards.ca.gov/esi/uploads/geo_bore/7051531314/SLT2O03440.PDF</a>					

Map Key	Number of Records	Direction	Distance (mi/ft)	Elev/Diff (ft)	Site	DB
<b>Title:</b> <b>Size :</b> <b>Link:</b>	GEO_BORE (EX1-01A) 60 KB				<b>Submitted By:</b> <b>Submitted:</b> ERM-WEST, INC. (AUTH_RP) 8/12/2019*	
					<a href="https://geotracker.waterboards.ca.gov/esi/uploads/geo_bore/4786834955/SLT2O03440.PDF">https://geotracker.waterboards.ca.gov/esi/uploads/geo_bore/4786834955/SLT2O03440.PDF</a>	
<b>Title:</b> <b>Size :</b> <b>Link:</b>	GEO_BORE (EX2-01) 61 KB				<b>Submitted By:</b> <b>Submitted:</b> ERM-WEST, INC. (AUTH_RP) 8/12/2019*	
					<a href="https://geotracker.waterboards.ca.gov/esi/uploads/geo_bore/2629477381/SLT2O03440.PDF">https://geotracker.waterboards.ca.gov/esi/uploads/geo_bore/2629477381/SLT2O03440.PDF</a>	
<b>Title:</b> <b>Size :</b> <b>Link:</b>	GEO_BORE (EX2-03A) 69 KB				<b>Submitted By:</b> <b>Submitted:</b> ERM-WEST, INC. (AUTH_RP) 8/12/2019*	
					<a href="https://geotracker.waterboards.ca.gov/esi/uploads/geo_bore/8991356909/SLT2O03440.PDF">https://geotracker.waterboards.ca.gov/esi/uploads/geo_bore/8991356909/SLT2O03440.PDF</a>	
<b>Title:</b> <b>Size :</b> <b>Link:</b>	GEO_BORE (EX1-03A) 60 KB				<b>Submitted By:</b> <b>Submitted:</b> ERM-WEST, INC. (AUTH_RP) 8/12/2019*	
					<a href="https://geotracker.waterboards.ca.gov/esi/uploads/geo_bore/3259350717/SLT2O03440.PDF">https://geotracker.waterboards.ca.gov/esi/uploads/geo_bore/3259350717/SLT2O03440.PDF</a>	
<b>Title:</b> <b>Size :</b> <b>Link:</b>	GEO_BORE (EX1-V) 60 KB				<b>Submitted By:</b> <b>Submitted:</b> ERM-WEST, INC. (AUTH_RP) 8/12/2019*	
					<a href="https://geotracker.waterboards.ca.gov/esi/uploads/geo_bore/2093701303/SLT2O03440.PDF">https://geotracker.waterboards.ca.gov/esi/uploads/geo_bore/2093701303/SLT2O03440.PDF</a>	
<b>Title:</b> <b>Size :</b> <b>Link:</b>	GEO_BORE (EX2-02) 61 KB				<b>Submitted By:</b> <b>Submitted:</b> ERM-WEST, INC. (AUTH_RP) 8/12/2019*	
					<a href="https://geotracker.waterboards.ca.gov/esi/uploads/geo_bore/3131846547/SLT2O03440.PDF">https://geotracker.waterboards.ca.gov/esi/uploads/geo_bore/3131846547/SLT2O03440.PDF</a>	
<b>Title:</b> <b>Size :</b> <b>Link:</b>	GEO_BORE (EX1-01) 60 KB				<b>Submitted By:</b> <b>Submitted:</b> ERM-WEST, INC. (AUTH_RP) 8/12/2019*	
					<a href="https://geotracker.waterboards.ca.gov/esi/uploads/geo_bore/7269079387/SLT2O03440.PDF">https://geotracker.waterboards.ca.gov/esi/uploads/geo_bore/7269079387/SLT2O03440.PDF</a>	
<b>Title:</b> <b>Size :</b> <b>Link:</b>	GEO_BORE (EX2-V) 69 KB				<b>Submitted By:</b> <b>Submitted:</b> ERM-WEST, INC. (AUTH_RP) 8/12/2019*	
					<a href="https://geotracker.waterboards.ca.gov/esi/uploads/geo_bore/5698920130/SLT2O03440.PDF">https://geotracker.waterboards.ca.gov/esi/uploads/geo_bore/5698920130/SLT2O03440.PDF</a>	
<b>Title:</b> <b>Size :</b> <b>Link:</b>	GEO_BORE (EX1-04A) 60 KB				<b>Submitted By:</b> <b>Submitted:</b> ERM-WEST, INC. (AUTH_RP) 8/12/2019*	
					<a href="https://geotracker.waterboards.ca.gov/esi/uploads/geo_bore/2278710424/SLT2O03440.PDF">https://geotracker.waterboards.ca.gov/esi/uploads/geo_bore/2278710424/SLT2O03440.PDF</a>	
<b>Title:</b> <b>Size :</b> <b>Link:</b>	GEO_BORE (EX1/EX3-01) 61 KB				<b>Submitted By:</b> <b>Submitted:</b> ERM-WEST, INC. (AUTH_RP) 8/12/2019*	
					<a href="https://geotracker.waterboards.ca.gov/esi/uploads/geo_bore/8860567569/SLT2O03440.PDF">https://geotracker.waterboards.ca.gov/esi/uploads/geo_bore/8860567569/SLT2O03440.PDF</a>	
<b>Title:</b> <b>Size :</b> <b>Link:</b>	GEO_BORE (EX2-04) 71 KB				<b>Submitted By:</b> <b>Submitted:</b> ERM-WEST, INC. (AUTH_RP) 8/12/2019*	
					<a href="https://geotracker.waterboards.ca.gov/esi/uploads/geo_bore/1295931339/SLT2O03440.PDF">https://geotracker.waterboards.ca.gov/esi/uploads/geo_bore/1295931339/SLT2O03440.PDF</a>	
<b>Title:</b> <b>Size :</b> <b>Link:</b>	GEO_BORE (EX1-02A) 60 KB				<b>Submitted By:</b> <b>Submitted:</b> ERM-WEST, INC. (AUTH_RP) 8/12/2019*	
					<a href="https://geotracker.waterboards.ca.gov/esi/uploads/geo_bore/2336844086/SLT2O03440.PDF">https://geotracker.waterboards.ca.gov/esi/uploads/geo_bore/2336844086/SLT2O03440.PDF</a>	
<b>Title:</b> <b>Size :</b> <b>Link:</b>	GEO_BORE (EX2-03) 71 KB				<b>Submitted By:</b> <b>Submitted:</b> ERM-WEST, INC. (AUTH_RP) 8/12/2019*	
					<a href="https://geotracker.waterboards.ca.gov/esi/uploads/geo_bore/2083319544/SLT2O03440.PDF">https://geotracker.waterboards.ca.gov/esi/uploads/geo_bore/2083319544/SLT2O03440.PDF</a>	
<b>Title:</b> <b>Size :</b> <b>Link:</b>	GEO_BORE (EX2-V) 69 KB				<b>Submitted By:</b> <b>Submitted:</b> ERM-WEST, INC. (AUTH_RP) 8/12/2019*	
					<a href="https://geotracker.waterboards.ca.gov/esi/uploads/geo_bore/4759560644/SLT2O03440.PDF">https://geotracker.waterboards.ca.gov/esi/uploads/geo_bore/4759560644/SLT2O03440.PDF</a>	
<b>Title:</b> <b>Size :</b> <b>Link:</b>	GEO_BORE (EX1-02) 60 KB				<b>Submitted By:</b> <b>Submitted:</b> ERM-WEST, INC. (AUTH_RP) 8/12/2019*	
					<a href="https://geotracker.waterboards.ca.gov/esi/uploads/geo_bore/9942223608/SLT2O03440.PDF">https://geotracker.waterboards.ca.gov/esi/uploads/geo_bore/9942223608/SLT2O03440.PDF</a>	
<b>Title:</b> <b>Size :</b> <b>Link:</b>	GEO_BORE (EX1-03) 60 KB				<b>Submitted By:</b> <b>Submitted:</b> ERM-WEST, INC. (AUTH_RP) 8/12/2019*	
					<a href="https://geotracker.waterboards.ca.gov/esi/uploads/geo_bore/6909002482/SLT2O03440.PDF">https://geotracker.waterboards.ca.gov/esi/uploads/geo_bore/6909002482/SLT2O03440.PDF</a>	

**Sites from GeoTracker Search - Cleanup Status History (as of Feb 24, 2020)**

**Status:** Open - Remediation  
**Date :** 1/1/2019

Map Key	Number of Records	Direction	Distance (mi/ft)	Elev/Diff (ft)	Site	DB
---------	-------------------	-----------	------------------	----------------	------	----

Status: Open - Assessment & Interim Remedial Action  
Date : 9/7/2017

Status: Open - Site Assessment  
Date : 5/17/2016

Status: Open - Inactive  
Date : 6/5/2009

Status: Open - Site Assessment  
Date : 3/8/2001

Status: Open - Case Begin Date  
Date : 3/8/2001

**Sites from GeoTracker Search - Related Cases (as of Feb 24, 2020)**

Identifier: SLT2O02329 Address: 2850 7TH ST  
Status: OPEN - SITE ASSESSMENT City: BERKELEY  
Association: Related Global ID  
Description:  
Project Name: TEMESCAL BUSINESS CENTER  
Project Link: https://geotracker.waterboards.ca.gov/profile\_report?global\_id=SLT2O02329

Identifier: T0600191535 Address: 729 HEINZ AVE  
Status: OPEN - SITE ASSESSMENT City: BERKELEY  
Association: Related Global ID  
Description:  
Project Name: BERKELEY INDUSTRIAL COMPLEX  
Project Link: https://geotracker.waterboards.ca.gov/profile\_report?global\_id=T0600191535

<a href="#">20</a>	5 of 15	SSE	0.02 / 86.23	30.88 / -1	Henkel Corporaion, berkeley 742 Grayson Street Berkeley CA 94710	TSCA
--------------------	---------	-----	--------------	------------	--	------

Site County: ALAMEDA  
Zip 2:

**2012 Site Details**

Chemical Report ID:	157125	Activity:	I
Chemical ID No:	7786-30-3	No of Workers:	24-Oct
Stripped Chem. ID No:	7786303	Parent Co. Nme:	HENKEL CORP
No ID Code:	CASRN	Parent Address:	1 Henkel Way
Chemical Nme:	Magnesium chloride (MgCl2)	Parent Suppl Addr:	
Dom MFG LB:	0	Parent City:	Rocky Hill
Imported LB:	32871	Parent County:	Hartford
Imp. Never at Site:	NO	Parent State:	CT
Vol. Used:	32871	Parent Zip:	6067
Vol. Exported:	0	Submitter Title:	Mr.
Max Concentr:	60% - < 90%	Submitter First Nme:	Lou
Chemical Recycled:	YES	Submitter Mid Initial:	
Physical Forms:	DryPowder	Submitter Last Nme:	Fabrizio
Past Prod Vol.:	43697	Submitter Suffix:	None

**2012 Site Details**

Chemical Report ID:	157119	Activity:	I
Chemical ID No:	9005-25-8	No of Workers:	24-Oct
Stripped Chem. ID No:	9005258	Parent Co. Nme:	HENKEL CORP
No ID Code:	CASRN	Parent Address:	1 Henkel Way
Chemical Nme:	starch	Parent Suppl Addr:	
Dom MFG LB:	0	Parent City:	Rocky Hill
Imported LB:	79900	Parent County:	Hartford

Map Key	Number of Records	Direction	Distance (mi/ft)	Elev/Diff (ft)	Site	DB
<i>Imp. Never at Site:</i>	NO				<i>Parent State:</i>	CT
<i>Vol. Used:</i>	79900				<i>Parent Zip:</i>	6067
<i>Vol. Exported:</i>	0				<i>Submitter Title:</i>	Mr.
<i>Max Concentr:</i>	90% +				<i>Submitter First Nme:</i>	Lou
<i>Chemical Recycled:</i>	YES				<i>Submitter Mid Initial:</i>	
<i>Physical Forms:</i>	DryPowder				<i>Submitter Last Nme:</i>	Fabrizio
<i>Past Prod Vol.:</i>	106211				<i>Submitter Suffix:</i>	None

2012 Site Details

<i>Chemical Report ID:</i>	157113	<i>Activity:</i>	I
<i>Chemical ID No:</i>	9004-53-9	<i>No of Workers:</i>	24-Oct
<i>Stripped Chem. ID No:</i>	9004539	<i>Parent Co. Nme:</i>	HENKEL CORP
<i>No ID Code:</i>	CASRN	<i>Parent Address:</i>	1 Henkel Way
<i>Chemical Nme:</i>	Dextrin	<i>Parent Suppl Addr:</i>	
<i>Dom MFG LB:</i>	0	<i>Parent City:</i>	Rocky Hill
<i>Imported LB:</i>	37452	<i>Parent County:</i>	Hartford
<i>Imp. Never at Site:</i>	NO	<i>Parent State:</i>	CT
<i>Vol. Used:</i>	37452	<i>Parent Zip:</i>	6067
<i>Vol. Exported:</i>	0	<i>Submitter Title:</i>	Mr.
<i>Max Concentr:</i>	90% +	<i>Submitter First Nme:</i>	Lou
<i>Chemical Recycled:</i>	YES	<i>Submitter Mid Initial:</i>	
<i>Physical Forms:</i>	DryPowder	<i>Submitter Last Nme:</i>	Fabrizio
<i>Past Prod Vol.:</i>	19706	<i>Submitter Suffix:</i>	None

20      6 of 15      SSE      0.02 / 86.23      30.88 / -1      HENKEL CORPORATION  
742 GRAYSON ST  
BERKELEY CA 947102616      HAZNET

<i>SIC Code:</i>	2891	<i>Mailing City:</i>	BERKELEY
<i>NAICS Code:</i>	32552	<i>Mailing State:</i>	CA
<i>EPA ID:</i>	CAD058777251	<i>Mailing Zip:</i>	947100000
<i>Create Date:</i>	7/23/1982	<i>Region Code:</i>	2
<i>Fac Act Ind:</i>	No	<i>Owner Name:</i>	HENKEL CORPORATION
<i>Inact Date:</i>	6/30/2015	<i>Owner Addr 1:</i>	1 HENKEL WAY
<i>County Code:</i>	01	<i>Owner Addr 2:</i>	
<i>County Name:</i>	Alameda	<i>Owner City:</i>	ROCKY HILL
<i>Mail Name:</i>		<i>Owner State:</i>	CT
<i>Mailing Addr 1:</i>	742 GRAYSON ST	<i>Owner Zip:</i>	060670000
<i>Mailing Addr 2:</i>		<i>Owner Phone:</i>	8605715100
<i>Owner Fax:</i>	8605715465		

Contact Information

<i>Contact Name:</i>	WAYNISHA EDWARDS
<i>Street Address 1:</i>	742 GRAYSON ST
<i>Street Address 2:</i>	
<i>City:</i>	BERKELEY
<i>State:</i>	CA
<i>Zip:</i>	94710
<i>Phone:</i>	5105480424

Tanner Information

<i>Generator EPA ID:</i>	CAD058777251
<i>Generator County Code:</i>	01
<i>Generator County:</i>	Alameda
<i>TSD EPA ID:</i>	NVT330010000
<i>TSD County Code:</i>	99
<i>TSD County:</i>	Unknown
<i>State Waste Code:</i>	123
<i>State Waste Code Desc.:</i>	Unspecified alkaline solution
<i>Method Code:</i>	H132
<i>Method Description:</i>	LANDFILL OR SURFACE IMPOUNDMENT THAT WILL BE CLOSED AS LANDFILL( TO INCLUDE ON-SITE TREATMENT AND/OR STABILIZATION)
<i>Tons:</i>	0.15

<b>Map Key</b>	<b>Number of Records</b>	<b>Direction</b>	<b>Distance (mi/ft)</b>	<b>Elev/Diff (ft)</b>	<b>Site</b>	<b>DB</b>
<b>Year:</b>		2011				
--		--				
<b>Generator EPA ID:</b>		CAD058777251				
<b>Generator County Code:</b>		01				
<b>Generator County:</b>		Alameda				
<b>TSD EPA ID:</b>		CAT080013352				
<b>TSD County Code:</b>		19				
<b>TSD County:</b>		Los Angeles				
<b>State Waste Code:</b>		135				
<b>State Waste Code Desc.:</b>		Unspecified aqueous solution				
<b>Method Code:</b>		R01				
<b>Method Description:</b>		Recycler				
<b>Tons:</b>		5.25				
<b>Year:</b>		1997				
--		--				
<b>Generator EPA ID:</b>		CAD058777251				
<b>Generator County Code:</b>		01				
<b>Generator County:</b>		Alameda				
<b>TSD EPA ID:</b>		CAD028409019				
<b>TSD County Code:</b>		19				
<b>TSD County:</b>		Los Angeles				
<b>State Waste Code:</b>		141				
<b>State Waste Code Desc.:</b>		Off-specification, aged or surplus inorganics				
<b>Method Code:</b>		H141				
<b>Method Description:</b>		STORAGE, BULKING, AND/OR TRANSFER OFF SITE--NO TREATMENT/RECOVERY (H010-H129) OR (H131-H135)				
<b>Tons:</b>		0.8405				
<b>Year:</b>		2012				
--		--				
<b>Generator EPA ID:</b>		CAD058777251				
<b>Generator County Code:</b>		01				
<b>Generator County:</b>		Alameda				
<b>TSD EPA ID:</b>		CAD028409019				
<b>TSD County Code:</b>		19				
<b>TSD County:</b>		Los Angeles				
<b>State Waste Code:</b>		141				
<b>State Waste Code Desc.:</b>		Off-specification, aged or surplus inorganics				
<b>Method Code:</b>		H141				
<b>Method Description:</b>		STORAGE, BULKING, AND/OR TRANSFER OFF SITE--NO TREATMENT/RECOVERY (H010-H129) OR (H131-H135)				
<b>Tons:</b>		0.23252				
<b>Year:</b>		2013				
--		--				
<b>Generator EPA ID:</b>		CAD058777251				
<b>Generator County Code:</b>		01				
<b>Generator County:</b>		Alameda				
<b>TSD EPA ID:</b>		ARD981057870				
<b>TSD County Code:</b>		99				
<b>TSD County:</b>		Unknown				
<b>State Waste Code:</b>		141				
<b>State Waste Code Desc.:</b>		Off-specification, aged or surplus inorganics				
<b>Method Code:</b>		H141				
<b>Method Description:</b>		STORAGE, BULKING, AND/OR TRANSFER OFF SITE--NO TREATMENT/RECOVERY (H010-H129) OR (H131-H135)				
<b>Tons:</b>		0.0775				
<b>Year:</b>		2013				
--		--				
<b>Generator EPA ID:</b>		CAD058777251				
<b>Generator County Code:</b>		01				
<b>Generator County:</b>		Alameda				
<b>TSD EPA ID:</b>		CAD981382732				
<b>TSD County Code:</b>		01				
<b>TSD County:</b>		Alameda				
<b>State Waste Code:</b>		151				
<b>State Waste Code Desc.:</b>		Asbestos containing waste				
<b>Method Code:</b>		D80				
<b>Method Description:</b>		Disposal, landfill				
<b>Tons:</b>		1.6856				
<b>Year:</b>		1999				

<b>Map Key</b>	<b>Number of Records</b>	<b>Direction</b>	<b>Distance (mi/ft)</b>	<b>Elev/Diff (ft)</b>	<b>Site</b>	<b>DB</b>
--		--				
<b>Generator EPA ID:</b>			CAD058777251			
<b>Generator County Code:</b>			01			
<b>Generator County:</b>			Alameda			
<b>TSD EPA ID:</b>			CAD981382732			
<b>TSD County Code:</b>			01			
<b>TSD County:</b>			Alameda			
<b>State Waste Code:</b>			151			
<b>State Waste Code Desc.:</b>			Asbestos containing waste			
<b>Method Code:</b>			D80			
<b>Method Description:</b>			Disposal, landfill			
<b>Tons:</b>			1.6856			
<b>Year:</b>			2000			
--		--				
<b>Generator EPA ID:</b>			CAD058777251			
<b>Generator County Code:</b>			01			
<b>Generator County:</b>			Alameda			
<b>TSD EPA ID:</b>			CAD982042475			
<b>TSD County Code:</b>			48			
<b>TSD County:</b>			Solano			
<b>State Waste Code:</b>			151			
<b>State Waste Code Desc.:</b>			Asbestos containing waste			
<b>Method Code:</b>			D80			
<b>Method Description:</b>			Disposal, landfill			
<b>Tons:</b>			15.1704			
<b>Year:</b>			1996			
--		--				
<b>Generator EPA ID:</b>			CAD058777251			
<b>Generator County Code:</b>			01			
<b>Generator County:</b>			Alameda			
<b>TSD EPA ID:</b>			CAT080014079			
<b>TSD County Code:</b>			07			
<b>TSD County:</b>			Contra Costa			
<b>State Waste Code:</b>			181			
<b>State Waste Code Desc.:</b>			Other inorganic solid waste			
<b>Method Code:</b>			H01			
<b>Method Description:</b>			Transfer station			
<b>Tons:</b>			0.006			
<b>Year:</b>			1999			
--		--				
<b>Generator EPA ID:</b>			CAD058777251			
<b>Generator County Code:</b>			01			
<b>Generator County:</b>			Alameda			
<b>TSD EPA ID:</b>			CAD028409019			
<b>TSD County Code:</b>			19			
<b>TSD County:</b>			Los Angeles			
<b>State Waste Code:</b>			221			
<b>State Waste Code Desc.:</b>			Waste oil and mixed oil			
<b>Method Code:</b>			H135			
<b>Method Description:</b>			DISCHARGE TO SEWER/POTW OR NPDES(WITH PRIOR STORAGE--WITH OR WITHOUT TREATMENT)			
<b>Tons:</b>			1.33			
<b>Year:</b>			2013			
--		--				
<b>Generator EPA ID:</b>			CAD058777251			
<b>Generator County Code:</b>			01			
<b>Generator County:</b>			Alameda			
<b>TSD EPA ID:</b>			NVT330010000			
<b>TSD County Code:</b>			99			
<b>TSD County:</b>			Unknown			
<b>State Waste Code:</b>			281			
<b>State Waste Code Desc.:</b>			Adhesives			
<b>Method Code:</b>			H039			
<b>Method Description:</b>			OTHER RECOVERY OF RECLAMATION FOR REUSE INCLUDING ACID REGENERATION, ORGANICS RECOVERY ECT			
<b>Tons:</b>			1.95			
<b>Year:</b>			2011			
--		--				
<b>Generator EPA ID:</b>			CAD058777251			
<b>Generator County Code:</b>			01			

<b>Map Key</b>	<b>Number of Records</b>	<b>Direction</b>	<b>Distance (mi/ft)</b>	<b>Elev/Diff (ft)</b>	<b>Site</b>	<b>DB</b>
<b>Generator County:</b>		Alameda				
<b>TSD EPA ID:</b>		NVT330010000				
<b>TSD County Code:</b>		99				
<b>TSD County:</b>		Unknown				
<b>State Waste Code:</b>		281				
<b>State Waste Code Desc.:</b>		Adhesives				
<b>Method Code:</b>		H039				
<b>Method Description:</b>		OTHER RECOVERY OF RECLAMATION FOR REUSE INCLUDING ACID REGENERATION, ORGANICS RECOVERY ECT				
<b>Tons:</b>		0.892				
<b>Year:</b>		2012				
--		--				
<b>Generator EPA ID:</b>		CAD058777251				
<b>Generator County Code:</b>		01				
<b>Generator County:</b>		Alameda				
<b>TSD EPA ID:</b>		ARD981057870				
<b>TSD County Code:</b>		99				
<b>TSD County:</b>		Unknown				
<b>State Waste Code:</b>		281				
<b>State Waste Code Desc.:</b>		Adhesives				
<b>Method Code:</b>		H061				
<b>Method Description:</b>		FUEL BLENDING PRIOR TO ENERGY RECOVERY AT ANOTHER SITE				
<b>Tons:</b>		355.22379				
<b>Year:</b>		2013				
--		--				
<b>Generator EPA ID:</b>		CAD058777251				
<b>Generator County Code:</b>		01				
<b>Generator County:</b>		Alameda				
<b>TSD EPA ID:</b>		ARD981057870				
<b>TSD County Code:</b>		99				
<b>TSD County:</b>		Unknown				
<b>State Waste Code:</b>		281				
<b>State Waste Code Desc.:</b>		Adhesives				
<b>Method Code:</b>		H061				
<b>Method Description:</b>		FUEL BLENDING PRIOR TO ENERGY RECOVERY AT ANOTHER SITE				
<b>Tons:</b>		39.485				
<b>Year:</b>		2014				
--		--				
<b>Generator EPA ID:</b>		CAD058777251				
<b>Generator County Code:</b>		01				
<b>Generator County:</b>		Alameda				
<b>TSD EPA ID:</b>		CAT080033681				
<b>TSD County Code:</b>		19				
<b>TSD County:</b>		Los Angeles				
<b>State Waste Code:</b>		281				
<b>State Waste Code Desc.:</b>		Adhesives				
<b>Method Code:</b>		D99				
<b>Method Description:</b>		Disposal, other				
<b>Tons:</b>		0.9				
<b>Year:</b>		1997				
--		--				
<b>Generator EPA ID:</b>		CAD058777251				
<b>Generator County Code:</b>		01				
<b>Generator County:</b>		Alameda				
<b>TSD EPA ID:</b>		CAT080014079				
<b>TSD County Code:</b>		07				
<b>TSD County:</b>		Contra Costa				
<b>State Waste Code:</b>		281				
<b>State Waste Code Desc.:</b>		Adhesives				
<b>Method Code:</b>		H01				
<b>Method Description:</b>		Transfer station				
<b>Tons:</b>		2.875				
<b>Year:</b>		1999				
--		--				
<b>Generator EPA ID:</b>		CAD058777251				
<b>Generator County Code:</b>		01				
<b>Generator County:</b>		Alameda				
<b>TSD EPA ID:</b>		ARD981057870				
<b>TSD County Code:</b>		99				

<b>Map Key</b>	<b>Number of Records</b>	<b>Direction</b>	<b>Distance (mi/ft)</b>	<b>Elev/Diff (ft)</b>	<b>Site</b>	<b>DB</b>
<b>TSD County:</b>		Unknown				
<b>State Waste Code:</b>		281				
<b>State Waste Code Desc.:</b>		Adhesives				
<b>Method Code:</b>						
<b>Method Description:</b>						
<b>Tons:</b>		33.596				
<b>Year:</b>		2013				
--		--				
<b>Generator EPA ID:</b>		CAD058777251				
<b>Generator County Code:</b>		01				
<b>Generator County:</b>		Alameda				
<b>TSD EPA ID:</b>		ARD981057870				
<b>TSD County Code:</b>		99				
<b>TSD County:</b>		Unknown				
<b>State Waste Code:</b>		281				
<b>State Waste Code Desc.:</b>		Adhesives				
<b>Method Code:</b>						
<b>Method Description:</b>						
<b>Tons:</b>		17.778				
<b>Year:</b>		2014				
--		--				
<b>Generator EPA ID:</b>		CAD058777251				
<b>Generator County Code:</b>		01				
<b>Generator County:</b>		Alameda				
<b>TSD EPA ID:</b>		CAD028409019				
<b>TSD County Code:</b>		19				
<b>TSD County:</b>		Los Angeles				
<b>State Waste Code:</b>		291				
<b>State Waste Code Desc.:</b>		Latex waste				
<b>Method Code:</b>		H141				
<b>Method Description:</b>		STORAGE, BULKING, AND/OR TRANSFER OFF SITE--NO TREATMENT/RECOVERY (H010-H129) OR (H131-H135)				
<b>Tons:</b>		0.1251				
<b>Year:</b>		2013				
--		--				
<b>Generator EPA ID:</b>		CAD058777251				
<b>Generator County Code:</b>		01				
<b>Generator County:</b>		Alameda				
<b>TSD EPA ID:</b>		ARD981057870				
<b>TSD County Code:</b>		99				
<b>TSD County:</b>		Unknown				
<b>State Waste Code:</b>		291				
<b>State Waste Code Desc.:</b>		Latex waste				
<b>Method Code:</b>						
<b>Method Description:</b>						
<b>Tons:</b>		1.44				
<b>Year:</b>		2014				
--		--				
<b>Generator EPA ID:</b>		CAD058777251				
<b>Generator County Code:</b>		01				
<b>Generator County:</b>		Alameda				
<b>TSD EPA ID:</b>		NVT330010000				
<b>TSD County Code:</b>		99				
<b>TSD County:</b>		Unknown				
<b>State Waste Code:</b>		331				
<b>State Waste Code Desc.:</b>		Off-specification, aged or surplus organics				
<b>Method Code:</b>		H039				
<b>Method Description:</b>		OTHER RECOVERY OF RECLAMATION FOR REUSE INCLUDING ACID REGENERATION, ORGANICS RECOVERY ECT				
<b>Tons:</b>		0.75				
<b>Year:</b>		2013				
--		--				
<b>Generator EPA ID:</b>		CAD058777251				
<b>Generator County Code:</b>		01				
<b>Generator County:</b>		Alameda				
<b>TSD EPA ID:</b>		NVT330010000				
<b>TSD County Code:</b>		99				
<b>TSD County:</b>		Unknown				
<b>State Waste Code:</b>		331				



<b>Map Key</b>	<b>Number of Records</b>	<b>Direction</b>	<b>Distance (mi/ft)</b>	<b>Elev/Diff (ft)</b>	<b>Site</b>	<b>DB</b>
<b>State Waste Code Desc.:</b>					Off-specification, aged or surplus organics	
<b>Method Code:</b>					H039	
<b>Method Description:</b>					OTHER RECOVERY OF RECLAMATION FOR REUSE INCLUDING ACID REGENERATION, ORGANICS RECOVERY ECT	
<b>Tons:</b>					33.07543	
<b>Year:</b>					2015	
--					--	
<b>Generator EPA ID:</b>					CAD058777251	
<b>Generator County Code:</b>					01	
<b>Generator County:</b>					Alameda	
<b>TSD EPA ID:</b>					OHD980613541	
<b>TSD County Code:</b>					99	
<b>TSD County:</b>					Unknown	
<b>State Waste Code:</b>					331	
<b>State Waste Code Desc.:</b>					Off-specification, aged or surplus organics	
<b>Method Code:</b>					H040	
<b>Method Description:</b>					INCINERATION--THERMAL DESTRUCTION OTHER THAN USE AS A FUEL	
<b>Tons:</b>					3.773	
<b>Year:</b>					2013	
--					--	
<b>Generator EPA ID:</b>					CAD058777251	
<b>Generator County Code:</b>					01	
<b>Generator County:</b>					Alameda	
<b>TSD EPA ID:</b>					CAD028409019	
<b>TSD County Code:</b>					19	
<b>TSD County:</b>					Los Angeles	
<b>State Waste Code:</b>					331	
<b>State Waste Code Desc.:</b>					Off-specification, aged or surplus organics	
<b>Method Code:</b>					H141	
<b>Method Description:</b>					STORAGE, BULKING, AND/OR TRANSFER OFF SITE--NO TREATMENT/RECOVERY (H010-H129) OR (H131-H135)	
<b>Tons:</b>					8.5105	
<b>Year:</b>					2011	
--					--	
<b>Generator EPA ID:</b>					CAD058777251	
<b>Generator County Code:</b>					01	
<b>Generator County:</b>					Alameda	
<b>TSD EPA ID:</b>					CAD028409019	
<b>TSD County Code:</b>					19	
<b>TSD County:</b>					Los Angeles	
<b>State Waste Code:</b>					331	
<b>State Waste Code Desc.:</b>					Off-specification, aged or surplus organics	
<b>Method Code:</b>					H141	
<b>Method Description:</b>					STORAGE, BULKING, AND/OR TRANSFER OFF SITE--NO TREATMENT/RECOVERY (H010-H129) OR (H131-H135)	
<b>Tons:</b>					37.42	
<b>Year:</b>					2012	
--					--	
<b>Generator EPA ID:</b>					CAD058777251	
<b>Generator County Code:</b>					01	
<b>Generator County:</b>					Alameda	
<b>TSD EPA ID:</b>					CAD028409019	
<b>TSD County Code:</b>					19	
<b>TSD County:</b>					Los Angeles	
<b>State Waste Code:</b>					331	
<b>State Waste Code Desc.:</b>					Off-specification, aged or surplus organics	
<b>Method Code:</b>					H141	
<b>Method Description:</b>					STORAGE, BULKING, AND/OR TRANSFER OFF SITE--NO TREATMENT/RECOVERY (H010-H129) OR (H131-H135)	
<b>Tons:</b>					1.60679	
<b>Year:</b>					2013	
--					--	
<b>Generator EPA ID:</b>					CAD058777251	
<b>Generator County Code:</b>					01	
<b>Generator County:</b>					Alameda	
<b>TSD EPA ID:</b>					CAD028409019	
<b>TSD County Code:</b>					19	
<b>TSD County:</b>					Los Angeles	
<b>State Waste Code:</b>					331	

<b>Map Key</b>	<b>Number of Records</b>	<b>Direction</b>	<b>Distance (mi/ft)</b>	<b>Elev/Diff (ft)</b>	<b>Site</b>	<b>DB</b>
<b>State Waste Code Desc.:</b>					Off-specification, aged or surplus organics	
<b>Method Code:</b>					H141	
<b>Method Description:</b>					STORAGE, BULKING, AND/OR TRANSFER OFF SITE--NO TREATMENT/RECOVERY (H010-H129) OR (H131-H135)	
<b>Tons:</b>					29	
<b>Year:</b>					2014	
--					--	
<b>Generator EPA ID:</b>					CAD058777251	
<b>Generator County Code:</b>					01	
<b>Generator County:</b>					Alameda	
<b>TSD EPA ID:</b>					CAD028409019	
<b>TSD County Code:</b>					19	
<b>TSD County:</b>					Los Angeles	
<b>State Waste Code:</b>					331	
<b>State Waste Code Desc.:</b>					Off-specification, aged or surplus organics	
<b>Method Code:</b>					H141	
<b>Method Description:</b>					STORAGE, BULKING, AND/OR TRANSFER OFF SITE--NO TREATMENT/RECOVERY (H010-H129) OR (H131-H135)	
<b>Tons:</b>					2.95	
<b>Year:</b>					2015	
--					--	
<b>Generator EPA ID:</b>					CAD058777251	
<b>Generator County Code:</b>					01	
<b>Generator County:</b>					Alameda	
<b>TSD EPA ID:</b>					CAD982444481	
<b>TSD County Code:</b>					36	
<b>TSD County:</b>					San Bernardino	
<b>State Waste Code:</b>					331	
<b>State Waste Code Desc.:</b>					Off-specification, aged or surplus organics	
<b>Method Code:</b>					H141	
<b>Method Description:</b>					STORAGE, BULKING, AND/OR TRANSFER OFF SITE--NO TREATMENT/RECOVERY (H010-H129) OR (H131-H135)	
<b>Tons:</b>					2.805	
<b>Year:</b>					2011	
--					--	
<b>Generator EPA ID:</b>					CAD058777251	
<b>Generator County Code:</b>					01	
<b>Generator County:</b>					Alameda	
<b>TSD EPA ID:</b>					ARD981057870	
<b>TSD County Code:</b>					99	
<b>TSD County:</b>					Unknown	
<b>State Waste Code:</b>					331	
<b>State Waste Code Desc.:</b>					Off-specification, aged or surplus organics	
<b>Method Code:</b>					H141	
<b>Method Description:</b>					STORAGE, BULKING, AND/OR TRANSFER OFF SITE--NO TREATMENT/RECOVERY (H010-H129) OR (H131-H135)	
<b>Tons:</b>					0.53	
<b>Year:</b>					2013	
--					--	
<b>Generator EPA ID:</b>					CAD058777251	
<b>Generator County Code:</b>					01	
<b>Generator County:</b>					Alameda	
<b>TSD EPA ID:</b>					CAT080014079	
<b>TSD County Code:</b>					07	
<b>TSD County:</b>					Contra Costa	
<b>State Waste Code:</b>					331	
<b>State Waste Code Desc.:</b>					Off-specification, aged or surplus organics	
<b>Method Code:</b>					H01	
<b>Method Description:</b>					Transfer station	
<b>Tons:</b>					6.82	
<b>Year:</b>					1999	
--					--	
<b>Generator EPA ID:</b>					CAD058777251	
<b>Generator County Code:</b>					01	
<b>Generator County:</b>					Alameda	
<b>TSD EPA ID:</b>					CAD028409019	
<b>TSD County Code:</b>					19	
<b>TSD County:</b>					Los Angeles	
<b>State Waste Code:</b>					331	

<b>Map Key</b>	<b>Number of Records</b>	<b>Direction</b>	<b>Distance (mi/ft)</b>	<b>Elev/Diff (ft)</b>	<b>Site</b>	<b>DB</b>
<b>State Waste Code Desc.:</b>					Off-specification, aged or surplus organics	
<b>Method Code:</b>						
<b>Method Description:</b>						
<b>Tons:</b>			4.1075			
<b>Year:</b>			2012			
--			--			
<b>Generator EPA ID:</b>			CAD058777251			
<b>Generator County Code:</b>			01			
<b>Generator County:</b>			Alameda			
<b>TSD EPA ID:</b>			CAD028409019			
<b>TSD County Code:</b>			19			
<b>TSD County:</b>			Los Angeles			
<b>State Waste Code:</b>			331			
<b>State Waste Code Desc.:</b>					Off-specification, aged or surplus organics	
<b>Method Code:</b>						
<b>Method Description:</b>						
<b>Tons:</b>			6			
<b>Year:</b>			2014			
--			--			
<b>Generator EPA ID:</b>			CAD058777251			
<b>Generator County Code:</b>			01			
<b>Generator County:</b>			Alameda			
<b>TSD EPA ID:</b>			NVT330010000			
<b>TSD County Code:</b>			99			
<b>TSD County:</b>			Unknown			
<b>State Waste Code:</b>			343			
<b>State Waste Code Desc.:</b>					Unspecified organic liquid mixture	
<b>Method Code:</b>					H039	
<b>Method Description:</b>					OTHER RECOVERY OF RECLAMATION FOR REUSE INCLUDING ACID REGENERATION, ORGANICS RECOVERY ECT	
<b>Tons:</b>			0.9			
<b>Year:</b>			2012			
--			--			
<b>Generator EPA ID:</b>			CAD058777251			
<b>Generator County Code:</b>			01			
<b>Generator County:</b>			Alameda			
<b>TSD EPA ID:</b>			NVT330010000			
<b>TSD County Code:</b>			99			
<b>TSD County:</b>			Unknown			
<b>State Waste Code:</b>			352			
<b>State Waste Code Desc.:</b>					Other organic solids	
<b>Method Code:</b>					H039	
<b>Method Description:</b>					OTHER RECOVERY OF RECLAMATION FOR REUSE INCLUDING ACID REGENERATION, ORGANICS RECOVERY ECT	
<b>Tons:</b>			19.35			
<b>Year:</b>			2014			
--			--			
<b>Generator EPA ID:</b>			CAD058777251			
<b>Generator County Code:</b>			01			
<b>Generator County:</b>			Alameda			
<b>TSD EPA ID:</b>			NVT330010000			
<b>TSD County Code:</b>			99			
<b>TSD County:</b>			Unknown			
<b>State Waste Code:</b>			352			
<b>State Waste Code Desc.:</b>					Other organic solids	
<b>Method Code:</b>					H132	
<b>Method Description:</b>					LANDFILL OR SURFACE IMPOUNDMENT THAT WILL BE CLOSED AS LANDFILL( TO INCLUDE ON-SITE TREATMENT AND/OR STABILIZATION)	
<b>Tons:</b>			12.642			
<b>Year:</b>			2013			
--			--			
<b>Generator EPA ID:</b>			CAD058777251			
<b>Generator County Code:</b>			01			
<b>Generator County:</b>			Alameda			
<b>TSD EPA ID:</b>			CAD028409019			
<b>TSD County Code:</b>			19			
<b>TSD County:</b>			Los Angeles			
<b>State Waste Code:</b>			352			
<b>State Waste Code Desc.:</b>					Other organic solids	

<b>Map Key</b>	<b>Number of Records</b>	<b>Direction</b>	<b>Distance (mi/ft)</b>	<b>Elev/Diff (ft)</b>	<b>Site</b>	<b>DB</b>
<b>Method Code:</b>			H141			
<b>Method Description:</b>			STORAGE, BULKING, AND/OR TRANSFER OFF SITE--NO TREATMENT/RECOVERY (H010-H129) OR (H131-H135)			
<b>Tons:</b>			0.1			
<b>Year:</b>			2013			
--			--			
<b>Generator EPA ID:</b>			CAD058777251			
<b>Generator County Code:</b>			01			
<b>Generator County:</b>			Alameda			
<b>TSD EPA ID:</b>			CAT080033681			
<b>TSD County Code:</b>			19			
<b>TSD County:</b>			Los Angeles			
<b>State Waste Code:</b>			352			
<b>State Waste Code Desc.:</b>			Other organic solids			
<b>Method Code:</b>			D99			
<b>Method Description:</b>			Disposal, other			
<b>Tons:</b>			15.1704			
<b>Year:</b>			1997			
--			--			
<b>Generator EPA ID:</b>			CAD058777251			
<b>Generator County Code:</b>			01			
<b>Generator County:</b>			Alameda			
<b>TSD EPA ID:</b>			ARD981057870			
<b>TSD County Code:</b>			99			
<b>TSD County:</b>			Unknown			
<b>State Waste Code:</b>			352			
<b>State Waste Code Desc.:</b>			Other organic solids			
<b>Method Code:</b>						
<b>Method Description:</b>						
<b>Tons:</b>			6.24			
<b>Year:</b>			2013			
--			--			
<b>Generator EPA ID:</b>			CAD058777251			
<b>Generator County Code:</b>			01			
<b>Generator County:</b>			Alameda			
<b>TSD EPA ID:</b>			NVT330010000			
<b>TSD County Code:</b>			99			
<b>TSD County:</b>			Unknown			
<b>State Waste Code:</b>			491			
<b>State Waste Code Desc.:</b>			Unspecified sludge waste			
<b>Method Code:</b>			H039			
<b>Method Description:</b>			OTHER RECOVERY OF RECLAMATION FOR REUSE INCLUDING ACID REGENERATION, ORGANICS RECOVERY ECT			
<b>Tons:</b>			16.68			
<b>Year:</b>			2012			
--			--			
<b>Generator EPA ID:</b>			CAD058777251			
<b>Generator County Code:</b>			01			
<b>Generator County:</b>			Alameda			
<b>TSD EPA ID:</b>			CAD980675276			
<b>TSD County Code:</b>			15			
<b>TSD County:</b>			Kern			
<b>State Waste Code:</b>			491			
<b>State Waste Code Desc.:</b>			Unspecified sludge waste			
<b>Method Code:</b>			H132			
<b>Method Description:</b>			LANDFILL OR SURFACE IMPOUNDMENT THAT WILL BE CLOSED AS LANDFILL( TO INCLUDE ON-SITE TREATMENT AND/OR STABILIZATION)			
<b>Tons:</b>			12.927			
<b>Year:</b>			2011			
--			--			
<b>Generator EPA ID:</b>			CAD058777251			
<b>Generator County Code:</b>			01			
<b>Generator County:</b>			Alameda			
<b>TSD EPA ID:</b>			CAD980675276			
<b>TSD County Code:</b>			15			
<b>TSD County:</b>			Kern			
<b>State Waste Code:</b>			491			
<b>State Waste Code Desc.:</b>			Unspecified sludge waste			
<b>Method Code:</b>			H132			

<b>Map Key</b>	<b>Number of Records</b>	<b>Direction</b>	<b>Distance (mi/ft)</b>	<b>Elev/Diff (ft)</b>	<b>Site</b>	<b>DB</b>
<b>Method Description:</b>					LANDFILL OR SURFACE IMPOUNDMENT THAT WILL BE CLOSED AS LANDFILL( TO INCLUDE ON-SITE TREATMENT AND/OR STABILIZATION)	
<b>Tons:</b>					16.68	
<b>Year:</b>					2012	
--					--	
<b>Generator EPA ID:</b>					CAD058777251	
<b>Generator County Code:</b>					01	
<b>Generator County:</b>					Alameda	
<b>TSD EPA ID:</b>					CAD028409019	
<b>TSD County Code:</b>					19	
<b>TSD County:</b>					Los Angeles	
<b>State Waste Code:</b>					551	
<b>State Waste Code Desc.:</b>					Laboratory waste chemicals	
<b>Method Code:</b>					H141	
<b>Method Description:</b>					STORAGE, BULKING, AND/OR TRANSFER OFF SITE--NO TREATMENT/RECOVERY (H010-H129) OR (H131-H135)	
<b>Tons:</b>					0.23	
<b>Year:</b>					2012	
--					--	
<b>Generator EPA ID:</b>					CAD058777251	
<b>Generator County Code:</b>					01	
<b>Generator County:</b>					Alameda	
<b>TSD EPA ID:</b>					CAT080014079	
<b>TSD County Code:</b>					07	
<b>TSD County:</b>					Contra Costa	
<b>State Waste Code:</b>					551	
<b>State Waste Code Desc.:</b>					Laboratory waste chemicals	
<b>Method Code:</b>					H01	
<b>Method Description:</b>					Transfer station	
<b>Tons:</b>					0.17	
<b>Year:</b>					1999	
--					--	
<b>Generator EPA ID:</b>					CAD058777251	
<b>Generator County Code:</b>					01	
<b>Generator County:</b>					Alameda	
<b>TSD EPA ID:</b>					CAT080014079	
<b>TSD County Code:</b>					07	
<b>TSD County:</b>					Contra Costa	
<b>State Waste Code:</b>					741	
<b>State Waste Code Desc.:</b>					Liquids with halogenated organic compounds >= 1,000 Mg./L	
<b>Method Code:</b>					H01	
<b>Method Description:</b>					Transfer station	
<b>Tons:</b>					0.16	
<b>Year:</b>					1999	
--					--	
<b>Generator EPA ID:</b>					CAD058777251	
<b>Generator County Code:</b>					01	
<b>Generator County:</b>					Alameda	
<b>TSD EPA ID:</b>					ARD981057870	
<b>TSD County Code:</b>					99	
<b>TSD County:</b>					Unknown	
<b>State Waste Code:</b>						
<b>State Waste Code Desc.:</b>						
<b>Method Code:</b>					H061	
<b>Method Description:</b>					FUEL BLENDING PRIOR TO ENERGY RECOVERY AT ANOTHER SITE	
<b>Tons:</b>						
<b>Year:</b>					2013	
--					--	
<b>Generator EPA ID:</b>					CAD058777251	
<b>Generator County Code:</b>					01	
<b>Generator County:</b>					Alameda	
<b>TSD EPA ID:</b>					ARD981057870	
<b>TSD County Code:</b>					99	
<b>TSD County:</b>					Unknown	
<b>State Waste Code:</b>						
<b>State Waste Code Desc.:</b>						
<b>Method Code:</b>					H061	
<b>Method Description:</b>					FUEL BLENDING PRIOR TO ENERGY RECOVERY AT ANOTHER SITE	
<b>Tons:</b>						

Map Key	Number of Records	Direction	Distance (mi/ft)	Elev/Diff (ft)	Site	DB
Year:		2014				
--		--				
Generator EPA ID:		CAD058777251				
Generator County Code:		01				
Generator County:		Alameda				
TSD EPA ID:		CAD028409019				
TSD County Code:		19				
TSD County:		Los Angeles				
State Waste Code:						
State Waste Code Desc.:						
Method Code:		H141				
Method Description:		STORAGE, BULKING, AND/OR TRANSFER OFF SITE--NO TREATMENT/RECOVERY (H010-H129) OR (H131-H135)				
Tons:						
Year:		2012				
--		--				
Generator EPA ID:		CAD058777251				
Generator County Code:		01				
Generator County:		Alameda				
TSD EPA ID:		ARD981057870				
TSD County Code:		99				
TSD County:		Unknown				
State Waste Code:						
State Waste Code Desc.:						
Method Code:		H141				
Method Description:		STORAGE, BULKING, AND/OR TRANSFER OFF SITE--NO TREATMENT/RECOVERY (H010-H129) OR (H131-H135)				
Tons:						
Year:		2013				
--		--				
Generator EPA ID:		CAD058777251				
Generator County Code:		01				
Generator County:		Alameda				
TSD EPA ID:		WAD991281767				
TSD County Code:		99				
TSD County:		Unknown				
State Waste Code:						
State Waste Code Desc.:						
Method Code:		H141				
Method Description:		STORAGE, BULKING, AND/OR TRANSFER OFF SITE--NO TREATMENT/RECOVERY (H010-H129) OR (H131-H135)				
Tons:		0.2905				
Year:		2013				
--		--				

[20](#)

7 of 15

SSE

0.02 /  
86.23

30.88 /  
-1

ASHLAND SPECIALTY CHEMICAL  
CO  
742 GRAYSON  
BERKELEY CA 94710

HAZNET

SIC Code:  
NAICS Code:  
EPA ID: CAC002581668  
Create Date: 9/8/2004  
Fac Act Ind: No  
Inact Date: 4/25/2005  
County Code: 01  
County Name: Alameda  
Mail Name:  
Mailing Addr 1: PO BOX 2219-EH&S  
Mailing Addr 2:  
Owner Fax:

Mailing City: COLUMBUS  
Mailing State: OH  
Mailing Zip: 43216  
Region Code: 2  
Owner Name: ASHLAND INC  
Owner Addr 1: PO BOX 2219-EH&S  
Owner Addr 2:  
Owner City: COLUMBUS  
Owner State: CA  
Owner Zip: 43216  
Owner Phone: 6147904641

Contact Information

--  
Contact Name: KARA LONG  
Street Address 1: PO BOX 2219-EH&S  
Street Address 2:

Map Key	Number of Records	Direction	Distance (mi/ft)	Elev/Diff (ft)	Site	DB
<b>City:</b>		COLUMBUS				
<b>State:</b>		OH				
<b>Zip:</b>		43216				
<b>Phone:</b>		6147904641				
--		--				
--		--				
<b>Tanner Information</b>						
--		--				
<b>Generator EPA ID:</b>		CAC002581668				
<b>Generator County Code:</b>		01				
<b>Generator County:</b>		Alameda				
<b>TSD EPA ID:</b>		IND000646943				
<b>TSD County Code:</b>		99				
<b>TSD County:</b>		Unknown				
<b>State Waste Code:</b>		141				
<b>State Waste Code Desc.:</b>		Off-specification, aged or surplus inorganics				
<b>Method Code:</b>		D80				
<b>Method Description:</b>		Disposal, landfill				
<b>Tons:</b>		5.5044				
<b>Year:</b>		2004				
--		--				

[20](#)

8 of 15

**SSE**

**0.02 /  
86.23**

**30.88 /  
-1**

**742 GRAYSON ST  
BERKELEY CA 947102616**

**HIST  
MANIFEST**

**Gen EPA ID:** CAD058777251  
**Create Date:** 7/23/1982 0:00:00  
**Inact Date:**  
**Facility Mail Street:** 742 GRAYSON ST  
**Facility Mail City:** BERKELEY  
**Facility Mail State:** CA  
**Facility Mail Zip:** 947100000  
**Contact Phone(s):** 5105480424  
**File Year(s):** 1983; 1984; 1986; 1987; 1988; 1989; 1990; 1991; 1992  
**Contact Name(s):** WAYNISHA EDWARDS

**Tanner Information**

**Method Description:**  
**Tons:** 3.54  
**Year:** 1988  
**Generator County Code:** 1  
**Generator County:**  
**Method Code:** R01  
**Tsd County Code:** 15  
**Tsd County:** Kern  
**State Waste Code:** 241  
**State Waste Code Desc:** Tank bottom waste  
**Tsd Epa ID:** CAD980883177

**Tanner Information**

**Method Description:**  
**Tons:** 0  
**Year:** 1990  
**Generator County Code:** 1  
**Generator County:**  
**Method Code:**  
**Tsd County Code:** 45  
**Tsd County:** Shasta  
**State Waste Code:**  
**State Waste Code Desc:**  
**Tsd Epa ID:** CAD981388952

Map Key	Number of Records	Direction	Distance (mi/ft)	Elev/Diff (ft)	Site	DB
---------	-------------------	-----------	------------------	----------------	------	----

**Tanner Information**

**Method Description:**

Tons: 20.85  
 Year: 1991  
 Generator County Code: 1  
 Generator County:  
 Method Code: R01  
 Tsd County Code: 15  
 Tsd County: Kern  
 State Waste Code: 241  
 State Waste Code Desc: Tank bottom waste  
 Tsd Epa ID: CAD980883177

**Tanner Information**

**Method Description:**

Tons: 0.7  
 Year: 1991  
 Generator County Code: 1  
 Generator County:  
 Method Code: H01  
 Tsd County Code: 7  
 Tsd County:  
 State Waste Code: 331  
 State Waste Code Desc: Off-specification, aged or surplus organics  
 Tsd Epa ID: CAT080014079

**Tanner Information**

**Method Description:**

Tons: 0  
 Year: 1983  
 Generator County Code: 1  
 Generator County:  
 Method Code:  
 Tsd County Code: 16  
 Tsd County: Kings  
 State Waste Code:  
 State Waste Code Desc:  
 Tsd Epa ID: CAT000646117

**Tanner Information**

**Method Description:**

Tons: 7.33  
 Year: 1984  
 Generator County Code: 1  
 Generator County:  
 Method Code: UNK  
 Tsd County Code: 41  
 Tsd County: San Mateo  
 State Waste Code: 212  
 State Waste Code Desc: Oxygenated solvents (acetone, butanol, ethyl acetate, etc.)  
 Tsd Epa ID: CAD009452657

**Tanner Information**

**Method Description:**

Tons: 18.76  
 Year: 1990  
 Generator County Code: 1  
 Generator County:  
 Method Code: 1



<b>Map Key</b>	<b>Number of Records</b>	<b>Direction</b>	<b>Distance (mi/ft)</b>	<b>Elev/Diff (ft)</b>	<b>Site</b>	<b>DB</b>
<b>Tsd County Code:</b>			15			
<b>Tsd County:</b>			Kern			
<b>State Waste Code:</b>			241			
<b>State Waste Code Desc:</b>			Tank bottom waste			
<b>Tsd Epa ID:</b>			CAD980883177			
<b><u>Tanner Information</u></b>						
<b>Method Description:</b>						
<b>Tons:</b>			6			
<b>Year:</b>			1989			
<b>Generator County Code:</b>			1			
<b>Generator County:</b>						
<b>Method Code:</b>			R01			
<b>Tsd County Code:</b>			41			
<b>Tsd County:</b>			San Mateo			
<b>State Waste Code:</b>			214			
<b>State Waste Code Desc:</b>			Unspecified solvent mixture			
<b>Tsd Epa ID:</b>			CAD009452657			
<b><u>Tanner Information</u></b>						
<b>Method Description:</b>						
<b>Tons:</b>			0.26			
<b>Year:</b>			1992			
<b>Generator County Code:</b>			1			
<b>Generator County:</b>						
<b>Method Code:</b>			H01			
<b>Tsd County Code:</b>			7			
<b>Tsd County:</b>						
<b>State Waste Code:</b>			343			
<b>State Waste Code Desc:</b>			Unspecified organic liquid mixture			
<b>Tsd Epa ID:</b>			CAT080014079			
<b><u>Tanner Information</u></b>						
<b>Method Description:</b>						
<b>Tons:</b>			0.05			
<b>Year:</b>			1992			
<b>Generator County Code:</b>			1			
<b>Generator County:</b>						
<b>Method Code:</b>			H01			
<b>Tsd County Code:</b>			7			
<b>Tsd County:</b>						
<b>State Waste Code:</b>			551			
<b>State Waste Code Desc:</b>			Laboratory waste chemicals			
<b>Tsd Epa ID:</b>			CAT080014079			
<b><u>Tanner Information</u></b>						
<b>Method Description:</b>						
<b>Tons:</b>			9.86			
<b>Year:</b>			1984			
<b>Generator County Code:</b>			1			
<b>Generator County:</b>						
<b>Method Code:</b>			D99			
<b>Tsd County Code:</b>			16			
<b>Tsd County:</b>			Kings			
<b>State Waste Code:</b>			214			
<b>State Waste Code Desc:</b>			Unspecified solvent mixture			
<b>Tsd Epa ID:</b>			CAT000646117			
<b><u>Tanner Information</u></b>						

Map Key	Number of Records	Direction	Distance (mi/ft)	Elev/Diff (ft)	Site	DB
---------	-------------------	-----------	------------------	----------------	------	----

**Method Description:**

Tons: 4.6  
 Year: 1992  
 Generator County Code: 1  
 Generator County:  
 Method Code: H01  
 Tsd County Code: 7  
 Tsd County:  
 State Waste Code: 212  
 State Waste Code Desc: Oxygenated solvents (acetone, butanol, ethyl acetate, etc.)  
 Tsd Epa ID: CAT080014079

**Tanner Information**

**Method Description:**

Tons: 0  
 Year: 1990  
 Generator County Code: 1  
 Generator County:  
 Method Code:  
 Tsd County Code: 41  
 Tsd County: San Mateo  
 State Waste Code:  
 State Waste Code Desc:  
 Tsd Epa ID: CAD009452657

**Tanner Information**

**Method Description:**

Tons: 5.96  
 Year: 1990  
 Generator County Code: 1  
 Generator County:  
 Method Code: R01  
 Tsd County Code: 41  
 Tsd County: San Mateo  
 State Waste Code: 214  
 State Waste Code Desc: Unspecified solvent mixture  
 Tsd Epa ID: CAD009452657

**Tanner Information**

**Method Description:**

Tons: 0.84  
 Year: 1992  
 Generator County Code: 1  
 Generator County:  
 Method Code: D80  
 Tsd County Code: 5  
 Tsd County:  
 State Waste Code: 151  
 State Waste Code Desc: Asbestos containing waste  
 Tsd Epa ID: CAL000027741

**Tanner Information**

**Method Description:**

Tons: 28.77  
 Year: 1990  
 Generator County Code: 1  
 Generator County:  
 Method Code: R01  
 Tsd County Code: 15

<b>Map Key</b>	<b>Number of Records</b>	<b>Direction</b>	<b>Distance (mi/ft)</b>	<b>Elev/Diff (ft)</b>	<b>Site</b>	<b>DB</b>
<b>Tsd County:</b>		Kern				
<b>State Waste Code:</b>		241				
<b>State Waste Code Desc:</b>		Tank bottom waste				
<b>Tsd Epa ID:</b>		CAD980883177				
<b><u>Tanner Information</u></b>						
<b>Method Description:</b>						
<b>Tons:</b>		0				
<b>Year:</b>		1991				
<b>Generator County Code:</b>		1				
<b>Generator County:</b>						
<b>Method Code:</b>						
<b>Tsd County Code:</b>		7				
<b>Tsd County:</b>						
<b>State Waste Code:</b>						
<b>State Waste Code Desc:</b>						
<b>Tsd Epa ID:</b>		CAT080014079				
<b><u>Tanner Information</u></b>						
<b>Method Description:</b>						
<b>Tons:</b>		0.5				
<b>Year:</b>		1983				
<b>Generator County Code:</b>		1				
<b>Generator County:</b>						
<b>Method Code:</b>		3				
<b>Tsd County Code:</b>		16				
<b>Tsd County:</b>		Kings				
<b>State Waste Code:</b>		131				
<b>State Waste Code Desc:</b>		Aqueous solution (2 < pH < 12.5) containing reactive anions ...				
<b>Tsd Epa ID:</b>		CAT000646117				
<b><u>Tanner Information</u></b>						
<b>Method Description:</b>						
<b>Tons:</b>		17.65				
<b>Year:</b>		1986				
<b>Generator County Code:</b>		1				
<b>Generator County:</b>						
<b>Method Code:</b>		D99				
<b>Tsd County Code:</b>		16				
<b>Tsd County:</b>		Kings				
<b>State Waste Code:</b>		213				
<b>State Waste Code Desc:</b>		Hydrocarbon solvents (benzene, hexane, Stoddard, Etc.)				
<b>Tsd Epa ID:</b>		CAT000646117				
<b><u>Tanner Information</u></b>						
<b>Method Description:</b>						
<b>Tons:</b>		0				
<b>Year:</b>		1989				
<b>Generator County Code:</b>		1				
<b>Generator County:</b>						
<b>Method Code:</b>						
<b>Tsd County Code:</b>		41				
<b>Tsd County:</b>		San Mateo				
<b>State Waste Code:</b>						
<b>State Waste Code Desc:</b>						
<b>Tsd Epa ID:</b>		CAD009452657				
<b><u>Tanner Information</u></b>						

Map Key	Number of Records	Direction	Distance (mi/ft)	Elev/Diff (ft)	Site	DB
<b>Method Description:</b>						
	Tons:		4.58			
	Year:		1987			
	Generator County Code:		1			
	Generator County:					
	Method Code:		R01			
	Tsd County Code:		41			
	Tsd County:		San Mateo			
	State Waste Code:		214			
	State Waste Code Desc:		Unspecified solvent mixture			
	Tsd Epa ID:		CAD009452657			

**Tanner Information**

<b>Method Description:</b>						
	Tons:		1.43			
	Year:		1991			
	Generator County Code:		1			
	Generator County:					
	Method Code:		D99			
	Tsd County Code:		43			
	Tsd County:		Santa Clara			
	State Waste Code:		751			
	State Waste Code Desc:		Solids or sludges with halogenated organic compounds >= 1,000 Mg./L			
	Tsd Epa ID:		CAD009452657			

**Tanner Information**

<b>Method Description:</b>						
	Tons:		0.78			
	Year:		1991			
	Generator County Code:		1			
	Generator County:					
	Method Code:		H01			
	Tsd County Code:		7			
	Tsd County:					
	State Waste Code:		551			
	State Waste Code Desc:		Laboratory waste chemicals			
	Tsd Epa ID:		CAT080014079			

**Tanner Information**

<b>Method Description:</b>						
	Tons:		0			
	Year:		1984			
	Generator County Code:		1			
	Generator County:					
	Method Code:					
	Tsd County Code:		16			
	Tsd County:		Kings			
	State Waste Code:					
	State Waste Code Desc:					
	Tsd Epa ID:		CAT000646117			

**Tanner Information**

<b>Method Description:</b>						
	Tons:		7.08			
	Year:		1987			
	Generator County Code:		1			
	Generator County:					
	Method Code:		R01			
	Tsd County Code:		41			
	Tsd County:		San Mateo			

<b>Map Key</b>	<b>Number of Records</b>	<b>Direction</b>	<b>Distance (mi/ft)</b>	<b>Elev/Diff (ft)</b>	<b>Site</b>	<b>DB</b>
----------------	--------------------------	------------------	-------------------------	-----------------------	-------------	-----------

**State Waste Code:** 212  
**State Waste Code Desc:** Oxygenated solvents (acetone, butanol, ethyl acetate, etc.)  
**Tsd Epa ID:** CAD009452657

**Tanner Information**

**Method Description:**

**Tons:** 0  
**Year:** 1988  
**Generator County Code:** 1  
**Generator County:**  
**Method Code:**  
**Tsd County Code:** 15  
**Tsd County:** Kern  
**State Waste Code:**  
**State Waste Code Desc:**  
**Tsd Epa ID:** CAD980883177

**Tanner Information**

**Method Description:**

**Tons:** 0  
**Year:** 1984  
**Generator County Code:** 1  
**Generator County:**  
**Method Code:**  
**Tsd County Code:** 41  
**Tsd County:** San Mateo  
**State Waste Code:**  
**State Waste Code Desc:**  
**Tsd Epa ID:** CAD009452657

**Tanner Information**

**Method Description:**

**Tons:** 0  
**Year:** 1986  
**Generator County Code:** 1  
**Generator County:**  
**Method Code:**  
**Tsd County Code:** 16  
**Tsd County:** Kings  
**State Waste Code:**  
**State Waste Code Desc:**  
**Tsd Epa ID:** CAT000646117

**Tanner Information**

**Method Description:**

**Tons:** 0  
**Year:** 1989  
**Generator County Code:** 1  
**Generator County:**  
**Method Code:**  
**Tsd County Code:** 15  
**Tsd County:** Kern  
**State Waste Code:**  
**State Waste Code Desc:**  
**Tsd Epa ID:** CAD980883177

**Tanner Information**

**Method Description:**

<b>Map Key</b>	<b>Number of Records</b>	<b>Direction</b>	<b>Distance (mi/ft)</b>	<b>Elev/Diff (ft)</b>	<b>Site</b>	<b>DB</b>
<b>Tons:</b>			77.24			
<b>Year:</b>			1989			
<b>Generator County Code:</b>			1			
<b>Generator County:</b>						
<b>Method Code:</b>			R01			
<b>Tsd County Code:</b>			15			
<b>Tsd County:</b>			Kern			
<b>State Waste Code:</b>			241			
<b>State Waste Code Desc:</b>			Tank bottom waste			
<b>Tsd Epa ID:</b>			CAD980883177			

**Tanner Information**

**Method Description:**

<b>Tons:</b>	6.75
<b>Year:</b>	1991
<b>Generator County Code:</b>	1
<b>Generator County:</b>	
<b>Method Code:</b>	D99
<b>Tsd County Code:</b>	43
<b>Tsd County:</b>	Santa Clara
<b>State Waste Code:</b>	214
<b>State Waste Code Desc:</b>	Unspecified solvent mixture
<b>Tsd Epa ID:</b>	CAD009452657

**Tanner Information**

**Method Description:**

<b>Tons:</b>	0
<b>Year:</b>	1991
<b>Generator County Code:</b>	1
<b>Generator County:</b>	
<b>Method Code:</b>	
<b>Tsd County Code:</b>	15
<b>Tsd County:</b>	Kern
<b>State Waste Code:</b>	
<b>State Waste Code Desc:</b>	
<b>Tsd Epa ID:</b>	CAD980883177

**Tanner Information**

**Method Description:**

<b>Tons:</b>	1.6
<b>Year:</b>	1989
<b>Generator County Code:</b>	1
<b>Generator County:</b>	
<b>Method Code:</b>	R01
<b>Tsd County Code:</b>	41
<b>Tsd County:</b>	San Mateo
<b>State Waste Code:</b>	751
<b>State Waste Code Desc:</b>	Solids or sludges with halogenated organic compounds >= 1,000 Mg./L
<b>Tsd Epa ID:</b>	CAD009452657

**Tanner Information**

**Method Description:**

<b>Tons:</b>	1.45
<b>Year:</b>	1987
<b>Generator County Code:</b>	1
<b>Generator County:</b>	
<b>Method Code:</b>	R01
<b>Tsd County Code:</b>	41
<b>Tsd County:</b>	San Mateo
<b>State Waste Code:</b>	272

<b>Map Key</b>	<b>Number of Records</b>	<b>Direction</b>	<b>Distance (mi/ft)</b>	<b>Elev/Diff (ft)</b>	<b>Site</b>	<b>DB</b>
<b>State Waste Code Desc:</b>		Polymeric resin waste				
<b>Tsd Epa ID:</b>		CAD009452657				
<b><u>Tanner Information</u></b>						
<b>Method Description:</b>						
<b>Tons:</b>		0				
<b>Year:</b>		1986				
<b>Generator County Code:</b>		1				
<b>Generator County:</b>						
<b>Method Code:</b>						
<b>Tsd County Code:</b>		1				
<b>Tsd County:</b>						
<b>State Waste Code:</b>						
<b>State Waste Code Desc:</b>						
<b>Tsd Epa ID:</b>		CAD058777251				
<b><u>Tanner Information</u></b>						
<b>Method Description:</b>						
<b>Tons:</b>		2.75				
<b>Year:</b>		1986				
<b>Generator County Code:</b>		1				
<b>Generator County:</b>						
<b>Method Code:</b>						
<b>Tsd County Code:</b>		H01				
<b>Tsd County:</b>						
<b>State Waste Code:</b>		211				
<b>State Waste Code Desc:</b>		Halogenated solvents (chloroforms, methyl chloride, perchloroethylene, etc)				
<b>Tsd Epa ID:</b>		CAD058777251				
<b><u>Tanner Information</u></b>						
<b>Method Description:</b>						
<b>Tons:</b>		0.2				
<b>Year:</b>		1992				
<b>Generator County Code:</b>		1				
<b>Generator County:</b>						
<b>Method Code:</b>						
<b>Tsd County Code:</b>		H01				
<b>Tsd County:</b>						
<b>State Waste Code:</b>		7				
<b>State Waste Code Desc:</b>						
<b>Tsd Epa ID:</b>		213 Hydrocarbon solvents (benzene, hexane, Stoddard, Etc.) CAT080014079				
<b><u>Tanner Information</u></b>						
<b>Method Description:</b>						
<b>Tons:</b>		6.23				
<b>Year:</b>		1991				
<b>Generator County Code:</b>		1				
<b>Generator County:</b>						
<b>Method Code:</b>						
<b>Tsd County Code:</b>		D99				
<b>Tsd County:</b>						
<b>State Waste Code:</b>		43				
<b>State Waste Code Desc:</b>						
<b>Tsd Epa ID:</b>		Santa Clara 281 Adhesives CAD009452657				
<b><u>Tanner Information</u></b>						
<b>Method Description:</b>						
<b>Tons:</b>		20.85				

<b>Map Key</b>	<b>Number of Records</b>	<b>Direction</b>	<b>Distance (mi/ft)</b>	<b>Elev/Diff (ft)</b>	<b>Site</b>	<b>DB</b>
<b>Year:</b>			1991			
<b>Generator County Code:</b>	1					
<b>Generator County:</b>						
<b>Method Code:</b>		1				
<b>Tsd County Code:</b>		15				
<b>Tsd County:</b>		Kern				
<b>State Waste Code:</b>		241				
<b>State Waste Code Desc:</b>		Tank bottom waste				
<b>Tsd Epa ID:</b>		CAD980883177				

**Tanner Information**

**Method Description:**

**Tons:** 10.88

**Year:** 1986

**Generator County Code:** 1

**Generator County:**

**Method Code:** H01

**Tsd County Code:** 1

**Tsd County:**

**State Waste Code:** 214

**State Waste Code Desc:** Unspecified solvent mixture

**Tsd Epa ID:** CAD058777251

**Tanner Information**

**Method Description:**

**Tons:** 0

**Year:** 1990

**Generator County Code:** 1

**Generator County:**

**Method Code:**

**Tsd County Code:** 15

**Tsd County:** Kern

**State Waste Code:**

**State Waste Code Desc:**

**Tsd Epa ID:** CAD980883177

**Tanner Information**

**Method Description:**

**Tons:** 0

**Year:** 1990

**Generator County Code:** 1

**Generator County:**

**Method Code:** 3

**Tsd County Code:** 45

**Tsd County:** Shasta

**State Waste Code:** 151

**State Waste Code Desc:** Asbestos containing waste

**Tsd Epa ID:** CAD981388952

**Tanner Information**

**Method Description:**

**Tons:** 0

**Year:** 1992

**Generator County Code:** 1

**Generator County:**

**Method Code:**

**Tsd County Code:** 5

**Tsd County:**

**State Waste Code:**

**State Waste Code Desc:**



Map Key	Number of Records	Direction	Distance (mi/ft)	Elev/Diff (ft)	Site	DB
---------	-------------------	-----------	------------------	----------------	------	----

Tsd Epa ID: CAL000027741

**Tanner Information**

**Method Description:**

Tons: 0  
 Year: 1991  
 Generator County Code: 1  
 Generator County:  
 Method Code:  
 Tsd County Code: 43  
 Tsd County: Santa Clara  
 State Waste Code:  
 State Waste Code Desc:  
 Tsd Epa ID: CAD009452657

**Tanner Information**

**Method Description:**

Tons: 0  
 Year: 1987  
 Generator County Code: 1  
 Generator County:  
 Method Code:  
 Tsd County Code: 41  
 Tsd County: San Mateo  
 State Waste Code:  
 State Waste Code Desc:  
 Tsd Epa ID: CAD009452657

<a href="#">20</a>	9 of 15	SSE	0.02 / 86.23	30.88 / -1	NATIONAL STARCH & CHEMICAL CORP. 742 GRAYSON BERKELEY, CA 94710	PRP
--------------------	---------	-----	--------------	------------	---	-----

Site EPA ID: CAD029295706  
 Site Name: LORENTZ BARREL & DRUM CO.  
 Site NPL Status: Currently on the Final NPL  
 Site Non NPL Status:

**Noticed Party Action Information**

Action Type Seq: NJ-1  
 Action Name: Not Ltrs  
 Action Date: GENERAL NOTICE 03/23/1989

Action Type Seq: AC-1  
 Action Name: ADM ORDR  
 Action Date: SETTLEMENT DATE 10/07/1992

<a href="#">20</a>	10 of 15	SSE	0.02 / 86.23	30.88 / -1	NATIONAL STARCH & CHEMICAL COR 742 GRAYSON STREET BERKELEY CA 94710	EMISSIONS
--------------------	----------	-----	--------------	------------	---	-----------

**1987 Criteria Data**

Facility ID:	774	CERR Code:	
Facility SIC Code:	2891	TOGT:	13.2
CO:	1	ROGT:	9.40809
Air Basin:	SF	COT:	.1
District:	BA	NOXT:	.7

Map Key	Number of Records	Direction	Distance (mi/ft)	Elev/Diff (ft)	Site	DB
<b>COID:</b>	ALA			<b>SOXT:</b>	0	
<b>DISN:</b>	BAY AREA AQMD			<b>PMT:</b>	0	
<b>CHAPIS:</b>				<b>PM10T:</b>	0	

**1987 Toxic Data**

<b>Facility ID:</b>	774			<b>COID:</b>	ALA	
<b>Facility SIC Code:</b>	2891			<b>DISN:</b>	BAY AREA AQMD	
<b>CO:</b>	1			<b>CHAPIS:</b>		
<b>Air Basin:</b>	SF			<b>CERR Code:</b>		
<b>District:</b>	BA					
<b>TS:</b>						
<b>Health Risk Asmt:</b>						
<b>Non-Cancer Chronic Haz Ind:</b>						
<b>Non-Cancer Acute Haz Ind:</b>						

**1990 Criteria Data**

<b>Facility ID:</b>	774			<b>CERR Code:</b>		
<b>Facility SIC Code:</b>	2891			<b>TOGT:</b>	13.6	
<b>CO:</b>	1			<b>ROGT:</b>	7.36759	
<b>Air Basin:</b>	SF			<b>COT:</b>	.2	
<b>District:</b>	BA			<b>NOXT:</b>	1.1	
<b>COID:</b>	ALA			<b>SOXT:</b>	0	
<b>DISN:</b>	BAY AREA AQMD			<b>PMT:</b>	0	
<b>CHAPIS:</b>				<b>PM10T:</b>	0	

**1990 Toxic Data**

<b>Facility ID:</b>	774			<b>COID:</b>	ALA	
<b>Facility SIC Code:</b>	2891			<b>DISN:</b>	BAY AREA AQMD	
<b>CO:</b>	1			<b>CHAPIS:</b>		
<b>Air Basin:</b>	SF			<b>CERR Code:</b>		
<b>District:</b>	BA					
<b>TS:</b>						
<b>Health Risk Asmt:</b>						
<b>Non-Cancer Chronic Haz Ind:</b>						
<b>Non-Cancer Acute Haz Ind:</b>						

**1993 Criteria Data**

<b>Facility ID:</b>	774			<b>CERR Code:</b>		
<b>Facility SIC Code:</b>	2891			<b>TOGT:</b>	5.5	
<b>CO:</b>	1			<b>ROGT:</b>	4.23176	
<b>Air Basin:</b>	SF			<b>COT:</b>	.1	
<b>District:</b>	BA			<b>NOXT:</b>	1.9	
<b>COID:</b>	ALA			<b>SOXT:</b>	0	
<b>DISN:</b>	BAY AREA AQMD			<b>PMT:</b>	14.1	
<b>CHAPIS:</b>				<b>PM10T:</b>	8.76	

**1993 Toxic Data**

<b>Facility ID:</b>	774			<b>COID:</b>	ALA	
<b>Facility SIC Code:</b>	2891			<b>DISN:</b>	BAY AREA AQMD	
<b>CO:</b>	1			<b>CHAPIS:</b>		
<b>Air Basin:</b>	SF			<b>CERR Code:</b>		
<b>District:</b>	BA					
<b>TS:</b>						
<b>Health Risk Asmt:</b>						
<b>Non-Cancer Chronic Haz Ind:</b>						
<b>Non-Cancer Acute Haz Ind:</b>						

Map Key	Number of Records	Direction	Distance (mi/ft)	Elev/Diff (ft)	Site	DB
<a href="#">20</a>	11 of 15	SSE	0.02 / 86.23	30.88 / -1	NATIONAL STARCH & CHEMICAL COM 742 GRAYSON STREET BERKELEY CA 94710	EMISSIONS

**1995 Criteria Data**

Facility ID:	774	CERR Code:	
Facility SIC Code:	2891	TOGT:	3.1
CO:	1	ROGT:	2.65949
Air Basin:	SF	COT:	.1
District:	BA	NOXT:	.6
COID:	ALA	SOXT:	0
DISN:	BAY AREA AQMD	PMT:	.3
CHAPIS:		PM10T:	.27

**1995 Toxic Data**

Facility ID:	774	COID:	ALA
Facility SIC Code:	2891	DISN:	BAY AREA AQMD
CO:	1	CHAPIS:	
Air Basin:	SF	CERR Code:	
District:	BA		
TS:			
Health Risk Asmt:			
Non-Cancer Chronic Haz Ind:			
Non-Cancer Acute Haz Ind:			

**1996 Criteria Data**

Facility ID:	774	CERR Code:	
Facility SIC Code:	2891	TOGT:	3.2
CO:	1	ROGT:	2.77468
Air Basin:	SF	COT:	.1
District:	BA	NOXT:	.5
COID:	ALA	SOXT:	0
DISN:	BAY AREA AQMD	PMT:	.3
CHAPIS:		PM10T:	.27

**1996 Toxic Data**

Facility ID:	774	COID:	ALA
Facility SIC Code:	2891	DISN:	BAY AREA AQMD
CO:	1	CHAPIS:	
Air Basin:	SF	CERR Code:	
District:	BA		
TS:			
Health Risk Asmt:			
Non-Cancer Chronic Haz Ind:			
Non-Cancer Acute Haz Ind:			

**1997 Criteria Data**

Facility ID:	774	CERR Code:	
Facility SIC Code:	2891	TOGT:	3.5
CO:	1	ROGT:	3.02911
Air Basin:	SF	COT:	.1
District:	BA	NOXT:	.3
COID:	ALA	SOXT:	0
DISN:	BAY AREA AQMD	PMT:	.3
CHAPIS:		PM10T:	.27

Map Key	Number of Records	Direction	Distance (mi/ft)	Elev/Diff (ft)	Site	DB
---------	-------------------	-----------	------------------	----------------	------	----

**1997 Toxic Data**

Facility ID:	774				COID:	ALA
Facility SIC Code:	2891				DISN:	BAY AREA AQMD
CO:	1				CHAPIS:	
Air Basin:	SF				CERR Code:	
District:	BA					
TS:						
Health Risk Asmt:						
Non-Cancer Chronic Haz Ind:						
Non-Cancer Acute Haz Ind:						

**1998 Criteria Data**

Facility ID:	774				CERR Code:	
Facility SIC Code:	2891				TOGT:	3.5
CO:	1				ROGT:	3.02911
Air Basin:	SF				COT:	.1
District:	BA				NOXT:	.3
COID:	ALA				SOXT:	0
DISN:	BAY AREA AQMD				PMT:	.1
CHAPIS:					PM10T:	.09

**1998 Toxic Data**

Facility ID:	774				COID:	ALA
Facility SIC Code:	2891				DISN:	BAY AREA AQMD
CO:	1				CHAPIS:	
Air Basin:	SF				CERR Code:	
District:	BA					
TS:						
Health Risk Asmt:						
Non-Cancer Chronic Haz Ind:						
Non-Cancer Acute Haz Ind:						

**1999 Criteria Data**

Facility ID:	774				CERR Code:	
Facility SIC Code:	2891				TOGT:	3.481
CO:	1				ROGT:	3.0074332
Air Basin:	SF				COT:	.082
District:	BA				NOXT:	.327
COID:	ALA				SOXT:	.001
DISN:	BAY AREA AQMD				PMT:	.115
CHAPIS:					PM10T:	.1042

**1999 Toxic Data**

Facility ID:	774				COID:	ALA
Facility SIC Code:	2891				DISN:	BAY AREA AQMD
CO:	1				CHAPIS:	
Air Basin:	SF				CERR Code:	
District:	BA					
TS:						
Health Risk Asmt:						
Non-Cancer Chronic Haz Ind:						
Non-Cancer Acute Haz Ind:						

**2000 Criteria Data**

Facility ID:	774				CERR Code:	
Facility SIC Code:	2891				TOGT:	3.481

Map Key	Number of Records	Direction	Distance (mi/ft)	Elev/Diff (ft)	Site	DB
CO:	1				ROGT:	3.01
Air Basin:	SF				COT:	.082
District:	BA				NOXT:	.327
COID:	ALA				SOXT:	.001
DISN:	BAY AREA AQMD				PMT:	.115
CHAPIS:					PM10T:	.11

**2000 Toxic Data**

Facility ID:	774				COID:	ALA
Facility SIC Code:	2891				DISN:	BAY AREA AQMD
CO:	1				CHAPIS:	
Air Basin:	SF				CERR Code:	
District:	BA					
TS:						
Health Risk Asmt:						
Non-Cancer Chronic Haz Ind:						
Non-Cancer Acute Haz Ind:						

**2001 Criteria Data**

Facility ID:	774				CERR Code:	
Facility SIC Code:	2891				TOGT:	4.28
CO:	1				ROGT:	3.7
Air Basin:	SF				COT:	.1
District:	BA				NOXT:	.38
COID:	ALA				SOXT:	0
DISN:	BAY AREA AQMD				PMT:	.29
CHAPIS:					PM10T:	.26

**2001 Toxic Data**

Facility ID:	774				COID:	ALA
Facility SIC Code:	2891				DISN:	BAY AREA AQMD
CO:	1				CHAPIS:	
Air Basin:	SF				CERR Code:	
District:	BA					
TS:						
Health Risk Asmt:						
Non-Cancer Chronic Haz Ind:						
Non-Cancer Acute Haz Ind:						

**2002 Criteria Data**

Facility ID:	774				CERR Code:	
Facility SIC Code:	2891				TOGT:	4.441
CO:	1				ROGT:	3.85126
Air Basin:	SF				COT:	.095
District:	BA				NOXT:	.38
COID:	ALA				SOXT:	.002
DISN:	BAY AREA AQMD				PMT:	.289
CHAPIS:					PM10T:	.2609

**2002 Toxic Data**

Facility ID:	774				COID:	ALA
Facility SIC Code:	2891				DISN:	BAY AREA AQMD
CO:	1				CHAPIS:	
Air Basin:	SF				CERR Code:	
District:	BA					
TS:						
Health Risk Asmt:						
Non-Cancer Chronic Haz Ind:						

Map Key	Number of Records	Direction	Distance (mi/ft)	Elev/Diff (ft)	Site	DB
---------	-------------------	-----------	------------------	----------------	------	----

**Non-Cancer Acute Haz Ind:**

**2003 Criteria Data**

<b>Facility ID:</b>	774	<b>CERR Code:</b>	
<b>Facility SIC Code:</b>	2891	<b>TOGT:</b>	4.642
<b>CO:</b>	1	<b>ROGT:</b>	4.03
<b>Air Basin:</b>	SF	<b>COT:</b>	.095
<b>District:</b>	BA	<b>NOXT:</b>	.379
<b>COID:</b>	ALA	<b>SOXT:</b>	.002
<b>DISN:</b>	BAY AREA AQMD	<b>PMT:</b>	.253
<b>CHAPIS:</b>		<b>PM10T:</b>	.23

**2003 Toxic Data**

<b>Facility ID:</b>	774	<b>COID:</b>	ALA
<b>Facility SIC Code:</b>	2891	<b>DISN:</b>	BAY AREA AQMD
<b>CO:</b>	1	<b>CHAPIS:</b>	
<b>Air Basin:</b>	SF	<b>CERR Code:</b>	
<b>District:</b>	BA		
<b>TS:</b>			

**Health Risk Asmt:**

**Non-Cancer Chronic Haz Ind:**

**Non-Cancer Acute Haz Ind:**

**2004 Criteria Data**

<b>Facility ID:</b>	774	<b>CERR Code:</b>	
<b>Facility SIC Code:</b>	2891	<b>TOGT:</b>	4.779
<b>CO:</b>	1	<b>ROGT:</b>	4.1360986
<b>Air Basin:</b>	SF	<b>COT:</b>	.081
<b>District:</b>	BA	<b>NOXT:</b>	.323
<b>COID:</b>	ALA	<b>SOXT:</b>	.001
<b>DISN:</b>	BAY AREA AQMD	<b>PMT:</b>	.263
<b>CHAPIS:</b>		<b>PM10T:</b>	.2374

**2004 Toxic Data**

<b>Facility ID:</b>	774	<b>COID:</b>	ALA
<b>Facility SIC Code:</b>	2891	<b>DISN:</b>	BAY AREA AQMD
<b>CO:</b>	1	<b>CHAPIS:</b>	
<b>Air Basin:</b>	SF	<b>CERR Code:</b>	
<b>District:</b>	BA		
<b>TS:</b>			

**Health Risk Asmt:**

**Non-Cancer Chronic Haz Ind:**

**Non-Cancer Acute Haz Ind:**

**2005 Criteria Data**

<b>Facility ID:</b>	774	<b>CERR Code:</b>	
<b>Facility SIC Code:</b>	2891	<b>TOGT:</b>	4.083
<b>CO:</b>	1	<b>ROGT:</b>	3.5132934
<b>Air Basin:</b>	SF	<b>COT:</b>	.082
<b>District:</b>	BA	<b>NOXT:</b>	.327
<b>COID:</b>	ALA	<b>SOXT:</b>	.001
<b>DISN:</b>	BAY AREA AQMD	<b>PMT:</b>	.208
<b>CHAPIS:</b>		<b>PM10T:</b>	.1879

**2005 Toxic Data**

<b>Facility ID:</b>	774	<b>COID:</b>	ALA
---------------------	-----	--------------	-----

Map Key	Number of Records	Direction	Distance (mi/ft)	Elev/Diff (ft)	Site	DB
Facility SIC Code:	2891				DISN: BAY AREA AQMD	
CO:	1				CHAPIS:	
Air Basin:	SF				CERR Code:	
District:	BA					
TS:						
Health Risk Asmt:						
Non-Cancer Chronic Haz Ind:						
Non-Cancer Acute Haz Ind:						

2006 Criteria Data

Facility ID:	774				CERR Code:	
Facility SIC Code:	2891				TOGT:	3.821
CO:	1				ROGT:	3.324906
Air Basin:	SF				COT:	.071
District:	BA				NOXT:	.284
COID:	ALA				SOXT:	.001
DISN:	BAY AREA AQMD				PMT:	.199
CHAPIS:					PM10T:	.1797

2006 Toxic Data

Facility ID:	774				COID:	ALA
Facility SIC Code:	2891				DISN:	BAY AREA AQMD
CO:	1				CHAPIS:	
Air Basin:	SF				CERR Code:	
District:	BA					
TS:						
Health Risk Asmt:						
Non-Cancer Chronic Haz Ind:						
Non-Cancer Acute Haz Ind:						

2007 Criteria Data

Facility ID:	774				CERR Code:	
Facility SIC Code:	2891				TOGT:	3.821
CO:	1				ROGT:	3.324906
Air Basin:	SF				COT:	.071
District:	BA				NOXT:	.284
COID:	ALA				SOXT:	.001
DISN:	BAY AREA AQMD				PMT:	.199
CHAPIS:					PM10T:	.1797

2007 Toxic Data

Facility ID:	774				COID:	ALA
Facility SIC Code:	2891				DISN:	BAY AREA AQMD
CO:	1				CHAPIS:	
Air Basin:	SF				CERR Code:	
District:	BA					
TS:						
Health Risk Asmt:						
Non-Cancer Chronic Haz Ind:						
Non-Cancer Acute Haz Ind:						

---

<a href="#">20</a>	12 of 15	SSE	0.02 / 86.23	30.88 / -1	HENKEL CORPORATION 742 GRAYSON STREET BERKELEY CA 94710	EMISSIONS
--------------------	----------	-----	--------------	------------	---	-----------

2008 Criteria Data

Map Key	Number of Records	Direction	Distance (mi/ft)	Elev/Diff (ft)	Site	DB
Facility ID:	19522				CERR Code:	
Facility SIC Code:	2891				TOGT:	8.478
CO:	1				ROGT:	7.994722
Air Basin:	SF				COT:	.071
District:	BA				NOXT:	.284
COID:	ALA				SOXT:	.001
DISN:	BAY AREA AQMD				PMT:	.186
CHAPIS:					PM10T:	.168

2008 Toxic Data

Facility ID:	19522				COID:	ALA
Facility SIC Code:	2891				DISN:	BAY AREA AQMD
CO:	1				CHAPIS:	
Air Basin:	SF				CERR Code:	
District:	BA					
TS:						
Health Risk Asmt:						
Non-Cancer Chronic Haz Ind:						
Non-Cancer Acute Haz Ind:						

2009 Criteria Data

Facility ID:	19522				CERR Code:	
Facility SIC Code:	2891				TOGT:	8.017
CO:	1				ROGT:	7.604435
Air Basin:	SF				COT:	.067
District:	BA				NOXT:	.268
COID:	ALA				SOXT:	.001
DISN:	BAY AREA AQMD				PMT:	.165
CHAPIS:					PM10T:	.1491

2009 Toxic Data

Facility ID:	19522				COID:	ALA
Facility SIC Code:	2891				DISN:	BAY AREA AQMD
CO:	1				CHAPIS:	
Air Basin:	SF				CERR Code:	
District:	BA					
TS:						
Health Risk Asmt:						
Non-Cancer Chronic Haz Ind:						
Non-Cancer Acute Haz Ind:						

2010 Toxic Data

Facility ID:	19522				COID:	ALA
Facility SIC Code:	2891				DISN:	BAY AREA AQMD
CO:	1				CHAPIS:	
Air Basin:	SF				CERR Code:	
District:	BA					
TS:						
Health Risk Asmt:						
Non-Cancer Chronic Haz Ind:						
Non-Cancer Acute Haz Ind:						

2011 Criteria Data

Facility ID:	19522				CERR Code:	
Facility SIC Code:	2891				TOGT:	5.29
CO:	1				ROGT:	4.7010512
Air Basin:	SF				COT:	.085
District:	BA				NOXT:	.34





Map Key	Number of Records	Direction	Distance (mi/ft)	Elev/Diff (ft)	Site	DB
---------	-------------------	-----------	------------------	----------------	------	----

Non-Cancer Chronic Haz Ind:  
Non-Cancer Acute Haz Ind:

2014 Criteria Data

Facility ID:	19522	CERR Code:	
Facility SIC Code:	2891	TOGT:	5.324795709
CO:	1	ROGT:	
Air Basin:	SF	COT:	.15357663
District:	BA	NOXT:	.615320117
COID:	ALA	SOXT:	.002493415
DISN:	BAY AREA AQMD	PMT:	.259113607
CHAPIS:		PM10T:	.249275612

2014 Toxic Data

Facility ID:	19522	COID:	ALA
Facility SIC Code:	2891	DISN:	BAY AREA AQMD
CO:	1	CHAPIS:	
Air Basin:	SF	CERR Code:	
District:	BA		
TS:			
Health Risk Asmt:			
Non-Cancer Chronic Haz Ind:			
Non-Cancer Acute Haz Ind:			

2015 Criteria Data

Facility ID:	19522	CERR Code:	
Facility SIC Code:	2891	TOGT:	6.81725877
CO:	1	ROGT:	6.813359348
Air Basin:	SF	COT:	.07183333
District:	BA	NOXT:	.2878074
COID:	ALA	SOXT:	.00116626
DISN:	BAY AREA AQMD	PMT:	.236284942
CHAPIS:		PM10T:	.227079868

2015 Toxic Data

Facility ID:	19522	COID:	ALA
Facility SIC Code:	2891	DISN:	BAY AREA AQMD
CO:	1	CHAPIS:	
Air Basin:	SF	CERR Code:	
District:	BA		
TS:			
Health Risk Asmt:			
Non-Cancer Chronic Haz Ind:			
Non-Cancer Acute Haz Ind:			

2016 Criteria Data

Facility ID:	19522	CERR CODE:	
Facility SIC Code:	2891	TOGT:	5.345615927
CO:	1	ROGT:	4.6012425650477
Air Basin:	SF	COT:	.103419973
District:	BA	NOXT:	.414362585
COID:	ALA	SOXT:	.00167909
DISN:	BAY AREA AQMD	PMT:	.218550166
CHAPIS:		PM10T:	.210162744

2016 Toxic Data

Map Key	Number of Records	Direction	Distance (mi/ft)	Elev/Diff (ft)	Site	DB
Facility ID:	19522				TS:	
Facility SIC Code:	2891				HRA:	
CERR CODE:					CH Index:	
COID:	ALA				AH Index:	
CO:	1				Air Basin:	SF
DISN:	BAY AREA AQMD				District:	BA
CHAPIS:						

[20](#) 13 of 15 SSE 0.02 / 86.23 30.88 / -1 HENKEL CORP 742 GRAYSON ST BERKELEY CA 94710 [FINDS/FRS](#)

Registry ID: 110070090853  
 FIPS Code: 06001  
 HUC Code: 18050002  
 Site Type Name: STATIONARY  
 Location Description:  
 Supplemental Location:  
 Create Date: 07-AUG-17  
 Update Date:  
 Interest Types: ICIS-NPDES NON-MAJOR, STORM WATER INDUSTRIAL  
 SIC Codes: 2891  
 SIC Code Descriptions: ADHESIVES AND SEALANTS  
 NAICS Codes:  
 NAICS Code Descriptions:  
 Conveyor: ICIS  
 Federal Facility Code:  
 Federal Agency Name:  
 Tribal Land Code:  
 Tribal Land Name:  
 Congressional Dist No: 09  
 Census Block Code: 060014220001050  
 EPA Region Code: 09  
 County Name: ALAMEDA COUNTY  
 US/Mexico Border Ind:  
 Latitude: 37.85457  
 Longitude: -122.29614  
 Reference Point:  
 Coord Collection Method:  
 Accuracy Value:  
 Datum: NAD83  
 Source:  
 Facility Detail Rprt URL: [https://ofmpub.epa.gov/frs\\_public2/fii\\_query\\_detail.disp\\_program\\_facility?p\\_registry\\_id=110070090853](https://ofmpub.epa.gov/frs_public2/fii_query_detail.disp_program_facility?p_registry_id=110070090853)  
 Program Acronyms:

NPDES:CAZ362425

[20](#) 14 of 15 SSE 0.02 / 86.23 30.88 / -1 HENKEL US OPERATIONS CORPORATION 742 GRAYSON STREET BERKELEY CA 94710 [EMISSIONS](#)

**2017 Criteria Data**

Facility ID:	19522	CERR Code:	
Facility SIC Code:	2891	TOGT:	5.48938689
CO:	1	ROGT:	4.7759198575137
Air Basin:	SF	COT:	.100418329
District:	BA	NOXT:	.402336037
COID:	ALA	SOXT:	.001630356
DISN:	BAY AREA AQMD	PMT:	.230820536
CHAPIS:		PM10T:	.221932004

Map Key	Number of Records	Direction	Distance (mi/ft)	Elev/Diff (ft)	Site	DB
---------	-------------------	-----------	------------------	----------------	------	----

**2017 Toxic Data**

Facility ID:	19522	COID:	ALA
Facility SIC Code:	2891	DISN:	BAY AREA AQMD
CO:	1	CHAPIS:	
Air Basin:	SF	CERR Code:	
District:	BA		
TS:			
Health Risk Asmt:			
Non-Cancer Chronic Haz Ind:			
Non-Cancer Acute Haz Ind:			

**2018 Criteria Data**

Facility ID:	19522	CERR Code:	
Facility SIC Code:	2891	TOGT:	5.293237073
CO:	1	ROGT:	4.6090548432219
Air Basin:	SF	COT:	.103688731
District:	BA	NOXT:	.415439246
COID:	ALA	SOXT:	.001683454
DISN:	BAY AREA AQMD	PMT:	.216461394
CHAPIS:		PM10T:	.208158443

**2018 Toxic Data**

Facility ID:	19522	COID:	ALA
Facility SIC Code:	2891	DISN:	BAY AREA AQMD
CO:	1	CHAPIS:	
Air Basin:	SF	CERR Code:	
District:	BA		
TS:			
Health Risk Asmt:			
Non-Cancer Chronic Haz Ind:			
Non-Cancer Acute Haz Ind:			

<a href="#">20</a>	15 of 15	SSE	0.02 / 86.23	30.88 / -1	NATIONAL STARCH & CHEMICAL CO 742 GRAYSON ST BERKELEY CA 94710	TRIS
--------------------	----------	-----	--------------	------------	--	------

TRI FD:	94710NTNLS742GR	Pgm Sys ID (Map):	94710NTNLS742GR
FRS_ID:	110000483824	Registry ID (Map):	110000483824
Facility Name:	NATIONAL STARCH & CHEMICAL CO	Primary Name (Map):	NATIONAL STARCH & CHEMICAL COM
Street Address:	742 GRAYSON ST	Location Addr (Map):	742 GRAYSON ST.
City:	BERKELEY	City Name (Map):	BERKELEY
County:	ALAMEDA	County Name (Map):	ALAMEDA
State:	CA	State Code (Map):	CA
Zip:	94710	Postal Code (Map):	94710-2677
Latitude:	37.85461	Latitude83 (Map):	37.85461
Longitude:	-122.2959	Longitude83 (Map):	-122.2959
BIA:		FIPS Code (Map):	06001
Tribe:			
Record Source(s):	TRI Federal Download / TRI Mapserver		

**MapServer Details**

Interest Type:	TRI REPORTER	HUC8 Code:	18050002
Active Status:	ACTIVE	Accuracy Value:	30
Pgm Sys Acrnm:	TRIS	Collect Mth Desc:	ADDRESS MATCHING-HOUSE NUMBER
Pgm Report:	no data yet	Ref Point Desc:	CENTER OF A FACILITY OR STATION
Public Ind:	Y		
Fac URL:	<a href="http://oaspub.epa.gov/enviro/fac_gateway.main?p_regid=110000483824">http://oaspub.epa.gov/enviro/fac_gateway.main?p_regid=110000483824</a>		

Map Key	Number of Records	Direction	Distance (mi/ft)	Elev/Diff (ft)	Site	DB
<b>1987 Details</b>						
TRI FD:			94710NTNLS742GR			
Sic 2:			NA			
8.7 Treatment Off Site:			0			
Sic 3:						
Sic 4:						
Sic 5:						
Sic 6:						
Primary NAICS:			325520			
Naics 2:						
Naics 3:						
Naics 4:						
Naics 5:						
Year:			1987			
Naics 6:						
Doc Ctrl No:			1387010338907			
Chemical:			1,1,1-TRICHLOROETHANE			
Elemental Metal Included:			NO			
Cas No Compound ID:			000071556			
SRS ID:			4796			
Clean Air Act Chemical:			YES			
Classification:			TRI			
Metal:			NO			
Metal Category:			0			
Parent Co Name:			NATIONAL STARCH & CHEMICAL CO			
Carcinogen:			NO			
Form Type:			R			
Unit of Measure:			Pounds			
5.1 Fugitive Air:			250			
5.2 Stack Air:			250			
5.3 Water:			0			
5.4 Underground:			0			
5.4.1 Underground CL I:			0			
5.4.2 Underground C II-V:			0			
5.5.1 Landfills:			0			
Parent Co Db No:			001519230			
5.5.1a RCRA C Landfill:			0			
5.5.1b Other Landfills:			0			
5.5.2 Land Treatment:			0			
5.5.3 Surface Impndmnt:			0			
5.5.3a RCRA Surface IM:			0			
5.5.3b Other Surface I:			0			
5.5.4 Other Disposal:			0			
On Site Release Total:			500			
6.1 POTW TRNS RLSE:			0			
6.1 POTW TRNS TRT:			250			
Standard Parent Co Name:						
POTW Total Transfers:			250			
6.2 M10:			0			
6.2 M41:			0			
6.2 M62:			0			
6.2 M40 Metal:			0			
6.2 M61 Metal:			0			
6.2 M71:			0			
6.2 M81:			0			
6.2 M82:			0			
6.2 M72:			0			
Federal Facility:			NO			
6.2 M63:			0			
6.2 M66:			0			
6.2 M67:			0			
6.2 M64:			0			
6.2 M65:			0			
6.2 M73:			0			
6.2 M79:			0			
6.2 M90:			0			
6.2 M94:			0			
6.2 M99:			0			

Map Key	Number of Records	Direction	Distance (mi/ft)	Elev/Diff (ft)	Site	DB
<b>Industry Sector Code:</b>			325			
<b>Off Site Release Total:</b>			0			
<b>6.2 M20:</b>			0			
<b>6.2 M24:</b>			0			
<b>6.2 M26:</b>			0			
<b>6.2 M28:</b>			0			
<b>6.2 M93:</b>			0			
<b>Off Site Recycled Total:</b>			0			
<b>6.2 M56:</b>			0			
<b>6.2 M92:</b>			0			
<b>Off Site Energy Recovery :</b>			0			
<b>Industry Sector:</b>		Chemicals				
<b>6.2 M40 Non Metal:</b>			0			
<b>6.2 M50:</b>			0			
<b>6.2 M54:</b>			0			
<b>6.2 M61 Non Metal:</b>			0			
<b>6.2 M69:</b>			0			
<b>6.2 M95:</b>			0			
<b>Off Site Treated Total:</b>			250			
<b>6.2 Unclassified:</b>			0			
<b>6.2 Total Transfer:</b>			250			
<b>Total Releases:</b>			500			
<b>Primary SIC:</b>			2891			
<b>8.1 Releases:</b>			0			
<b>8.1a On Site Contained:</b>			0			
<b>8.1b On Site Other :</b>			0			
<b>8.1c Off Site Contain:</b>			0			
<b>8.1d Off Site Other R:</b>			0			
<b>8.2 Energy Recover On:</b>			0			
<b>8.3 Energy Recover Of:</b>			0			
<b>8.4 Recycling On Site:</b>			0			
<b>8.5 Recycling Off Sit:</b>			0			
<b>8.6 Treatment On Site:</b>			0			
<b>Production Wste (8.1- 8.7):</b>			0			
<b>8.9 Production Ratio:</b>						
<b>Prod Ratio Or Activity:</b>						
<b>8.8 One Time Release:</b>						
<b>TRI FD:</b>			94710NTNLS742GR			
<b>Sic 2:</b>			NA			
<b>8.7 Treatment Off Site:</b>			0			
<b>Sic 3:</b>						
<b>Sic 4:</b>						
<b>Sic 5:</b>						
<b>Sic 6:</b>						
<b>Primary NAICS:</b>			325520			
<b>Naics 2:</b>						
<b>Naics 3:</b>						
<b>Naics 4:</b>						
<b>Naics 5:</b>						
<b>Year:</b>			1987			
<b>Naics 6:</b>						
<b>Doc Ctrl No:</b>			1387010338895			
<b>Chemical:</b>			ACETONE			
<b>Elemental Metal Included:</b>			NO			
<b>Cas No Compound ID:</b>			000067641			
<b>SRS ID:</b>			4309			
<b>Clean Air Act Chemical:</b>			NO			
<b>Classification:</b>			TRI			
<b>Metal:</b>			NO			
<b>Metal Category:</b>			0			
<b>Parent Co Name:</b>			NATIONAL STARCH & CHEMICAL CO			
<b>Carcinogen:</b>			NO			
<b>Form Type:</b>			R			

<b>Map Key</b>	<b>Number of Records</b>	<b>Direction</b>	<b>Distance (mi/ft)</b>	<b>Elev/Diff (ft)</b>	<b>Site</b>	<b>DB</b>
<b>Unit of Measure:</b>		Pounds				
<b>5.1 Fugitive Air:</b>		250				
<b>5.2 Stack Air:</b>		750				
<b>5.3 Water:</b>		0				
<b>5.4 Underground:</b>		0				
<b>5.4.1 Underground CL I:</b>		0				
<b>5.4.2 Underground C II-V:</b>		0				
<b>5.5.1 Landfills:</b>		0				
<b>Parent Co Db No:</b>		001519230				
<b>5.5.1a RCRA C Landfill:</b>		0				
<b>5.5.1b Other Landfills:</b>		0				
<b>5.5.2 Land Treatment:</b>		0				
<b>5.5.3 Surface Impndmnt:</b>		0				
<b>5.5.3a RCRA Surface IM:</b>		0				
<b>5.5.3b Other Surface I:</b>		0				
<b>5.5.4 Other Disposal:</b>		0				
<b>On Site Release Total:</b>		1000				
<b>6.1 POTW TRNS RLSE:</b>		0				
<b>6.1 POTW TRNS TRT:</b>		250				
<b>Standard Parent Co Name:</b>						
<b>POTW Total Transfers:</b>		250				
<b>6.2 M10:</b>		0				
<b>6.2 M41:</b>		0				
<b>6.2 M62:</b>		0				
<b>6.2 M40 Metal:</b>		0				
<b>6.2 M61 Metal:</b>		0				
<b>6.2 M71:</b>		0				
<b>6.2 M81:</b>		0				
<b>6.2 M82:</b>		0				
<b>6.2 M72:</b>		0				
<b>Federal Facility:</b>		NO				
<b>6.2 M63:</b>		0				
<b>6.2 M66:</b>		0				
<b>6.2 M67:</b>		0				
<b>6.2 M64:</b>		0				
<b>6.2 M65:</b>		0				
<b>6.2 M73:</b>		0				
<b>6.2 M79:</b>		0				
<b>6.2 M90:</b>		0				
<b>6.2 M94:</b>		0				
<b>6.2 M99:</b>		0				
<b>Industry Sector Code:</b>		325				
<b>Off Site Release Total:</b>		0				
<b>6.2 M20:</b>		0				
<b>6.2 M24:</b>		0				
<b>6.2 M26:</b>		0				
<b>6.2 M28:</b>		0				
<b>6.2 M93:</b>		0				
<b>Off Site Recycled Total:</b>		0				
<b>6.2 M56:</b>		0				
<b>6.2 M92:</b>		0				
<b>Off Site Energy Recovery :</b>		0				
<b>Industry Sector:</b>		Chemicals				
<b>6.2 M40 Non Metal:</b>		0				
<b>6.2 M50:</b>		250				
<b>6.2 M54:</b>		0				
<b>6.2 M61 Non Metal:</b>		0				
<b>6.2 M69:</b>		0				
<b>6.2 M95:</b>		0				
<b>Off Site Treated Total:</b>		500				
<b>6.2 Unclassified:</b>		0				
<b>6.2 Total Transfer:</b>		500				
<b>Total Releases:</b>		1000				
<b>Primary SIC:</b>		2891				
<b>8.1 Releases:</b>		0				
<b>8.1a On Site Contained:</b>		0				
<b>8.1b On Site Other :</b>		0				
<b>8.1c Off Site Contain:</b>		0				
<b>8.1d Off Site Other R:</b>		0				

<b>Map Key</b>	<b>Number of Records</b>	<b>Direction</b>	<b>Distance (mi/ft)</b>	<b>Elev/Diff (ft)</b>	<b>Site</b>	<b>DB</b>
8.2 Energy Recover On:	0					
8.3 Energy Recover Of:	0					
8.4 Recycling On Site:	0					
8.5 Recycling Off Site:	0					
8.6 Treatment On Site:	0					
Production Wste (8.1- 8.7):						
0						
8.9 Production Ratio:						
Prod Ratio Or Activity:						
8.8 One Time Release:						
TRI FD:		94710NTNLS742GR				
Sic 2:		NA				
8.7 Treatment Off Site:	0					
Sic 3:						
Sic 4:						
Sic 5:						
Sic 6:						
Primary NAICS:		325520				
Naics 2:						
Naics 3:						
Naics 4:						
Naics 5:						
Year:		1987				
Naics 6:						
Doc Ctrl No:		1387010338883				
Chemical:		TOLUENE				
Elemental Metal Included:		NO				
Cas No Compound ID:		000108883				
SRS ID:		25452				
Clean Air Act Chemical:		YES				
Classification:		TRI				
Metal:		NO				
Metal Category:		0				
Parent Co Name:		NATIONAL STARCH & CHEMICAL CO				
Carcinogen:		NO				
Form Type:		R				
Unit of Measure:		Pounds				
5.1 Fugitive Air:		250				
5.2 Stack Air:		250				
5.3 Water:		0				
5.4 Underground:		0				
5.4.1 Underground CL I:		0				
5.4.2 Underground C II-V:		0				
5.5.1 Landfills:		0				
Parent Co Db No:		001519230				
5.5.1a RCRA C Landfill:		0				
5.5.1b Other Landfills:		0				
5.5.2 Land Treatment:		0				
5.5.3 Surface Impndmnt:		0				
5.5.3a RCRA Surface IM:		0				
5.5.3b Other Surface I:		0				
5.5.4 Other Disposal:		0				
On Site Release Total:		500				
6.1 POTW TRNS RLSE:		0				
6.1 POTW TRNS TRT:		250				
Standard Parent Co Name:						
POTW Total Transfers:		250				
6.2 M10:		0				
6.2 M41:		0				
6.2 M62:		0				
6.2 M40 Metal:		0				
6.2 M61 Metal:		0				
6.2 M71:		0				
6.2 M81:		0				



Map Key	Number of Records	Direction	Distance (mi/ft)	Elev/Diff (ft)	Site	DB
6.2 M82:		0				
6.2 M72:		0				
Federal Facility:		NO				
6.2 M63:		0				
6.2 M66:		0				
6.2 M67:		0				
6.2 M64:		0				
6.2 M65:		0				
6.2 M73:		0				
6.2 M79:		0				
6.2 M90:		0				
6.2 M94:		0				
6.2 M99:		0				
Industry Sector Code:		325				
Off Site Release Total:		0				
6.2 M20:		0				
6.2 M24:		0				
6.2 M26:		0				
6.2 M28:		0				
6.2 M93:		0				
Off Site Recycled Total:		0				
6.2 M56:		0				
6.2 M92:		0				
Off Site Energy Recovery :		0				
Industry Sector:		Chemicals				
6.2 M40 Non Metal:		0				
6.2 M50:		0				
6.2 M54:		0				
6.2 M61 Non Metal:		0				
6.2 M69:		0				
6.2 M95:		0				
Off Site Treated Total:		250				
6.2 Unclassified:		0				
6.2 Total Transfer:		250				
Total Releases:		500				
Primary SIC:		2891				
8.1 Releases:		0				
8.1a On Site Contained:		0				
8.1b On Site Other :		0				
8.1c Off Site Contain:		0				
8.1d Off Site Other R:		0				
8.2 Energy Recover On:		0				
8.3 Energy Recover Of:		0				
8.4 Recycling On Site:		0				
8.5 Recycling Off Sit:		0				
8.6 Treatment On Site:		0				
Production Wste (8.1- 8.7):						
0						
8.9 Production Ratio:						
Prod Ratio Or Activity:						
8.8 One Time Release:						
<b>1988 Details</b>						
TRI FD:		94710NTNLS742GR				
Sic 2:		NA				
8.7 Treatment Off Site:		0				
Sic 3:						
Sic 4:						
Sic 5:						
Sic 6:						
Primary NAICS:		325520				
Naics 2:						

Map Key	Number of Records	Direction	Distance (mi/ft)	Elev/Diff (ft)	Site	DB
Naics 3:						
Naics 4:						
Naics 5:						
Year:		1988				
Naics 6:						
Doc Ctrl No:		1388025696446				
Chemical:		ACETONE				
Elemental Metal Included:		NO				
Cas No Compound ID:		000067641				
SRS ID:		4309				
Clean Air Act Chemical:		NO				
Classification:		TRI				
Metal:		NO				
Metal Category:		0				
Parent Co Name:		NATIONAL STARCH & CHEMICAL CO				
Carcinogen:		NO				
Form Type:		R				
Unit of Measure:		Pounds				
5.1 Fugitive Air:		250				
5.2 Stack Air:		750				
5.3 Water:		0				
5.4 Underground:		0				
5.4.1 Underground CL I:		0				
5.4.2 Underground C II-V:		0				
5.5.1 Landfills:		0				
Parent Co Db No:		001519230				
5.5.1a RCRA C Landfill:		0				
5.5.1b Other Landfills:		0				
5.5.2 Land Treatment:		0				
5.5.3 Surface Impndmnt:		0				
5.5.3a RCRA Surface IM:		0				
5.5.3b Other Surface I:		0				
5.5.4 Other Disposal:		0				
On Site Release Total:		1000				
6.1 POTW TRNS RLSE:		0				
6.1 POTW TRNS TRT:		250				
Standard Parent Co Name:						
POTW Total Transfers:		250				
6.2 M10:		0				
6.2 M41:		0				
6.2 M62:		0				
6.2 M40 Metal:		0				
6.2 M61 Metal:		0				
6.2 M71:		0				
6.2 M81:		0				
6.2 M82:		0				
6.2 M72:		0				
Federal Facility:		NO				
6.2 M63:		0				
6.2 M66:		0				
6.2 M67:		0				
6.2 M64:		0				
6.2 M65:		0				
6.2 M73:		0				
6.2 M79:		0				
6.2 M90:		0				
6.2 M94:		0				
6.2 M99:		0				
Industry Sector Code:		325				
Off Site Release Total:		0				
6.2 M20:		0				
6.2 M24:		0				
6.2 M26:		0				
6.2 M28:		0				
6.2 M93:		0				
Off Site Recycled Total:		0				
6.2 M56:		0				
6.2 M92:		0				
Off Site Energy Recovery :		0				

<b>Map Key</b>	<b>Number of Records</b>	<b>Direction</b>	<b>Distance (mi/ft)</b>	<b>Elev/Diff (ft)</b>	<b>Site</b>	<b>DB</b>
<b>Industry Sector:</b>		Chemicals				
<b>6.2 M40 Non Metal:</b>	0					
<b>6.2 M50:</b>	250					
<b>6.2 M54:</b>	0					
<b>6.2 M61 Non Metal:</b>	0					
<b>6.2 M69:</b>	0					
<b>6.2 M95:</b>	0					
<b>Off Site Treated Total:</b>	500					
<b>6.2 Unclassified:</b>	0					
<b>6.2 Total Transfer:</b>	500					
<b>Total Releases:</b>	1000					
<b>Primary SIC:</b>	2891					
<b>8.1 Releases:</b>	0					
<b>8.1a On Site Contained:</b>	0					
<b>8.1b On Site Other :</b>	0					
<b>8.1c Off Site Contain:</b>	0					
<b>8.1d Off Site Other R:</b>	0					
<b>8.2 Energy Recover On:</b>	0					
<b>8.3 Energy Recover Of:</b>	0					
<b>8.4 Recycling On Site:</b>	0					
<b>8.5 Recycling Off Sit:</b>	0					
<b>8.6 Treatment On Site:</b>	0					
<b>Production Wste (8.1- 8.7):</b>						
0						
<b>8.9 Production Ratio:</b>						
<b>Prod Ratio Or Activity:</b>						
<b>8.8 One Time Release:</b>						
<b>TRI FD:</b>		94710NTNLS742GR				
<b>Sic 2:</b>		NA				
<b>8.7 Treatment Off Site:</b>	0					
<b>Sic 3:</b>						
<b>Sic 4:</b>						
<b>Sic 5:</b>						
<b>Sic 6:</b>						
<b>Primary NAICS:</b>	325520					
<b>Naics 2:</b>						
<b>Naics 3:</b>						
<b>Naics 4:</b>						
<b>Naics 5:</b>						
<b>Year:</b>	1988					
<b>Naics 6:</b>						
<b>Doc Ctrl No:</b>	1388025696459					
<b>Chemical:</b>	TOLUENE					
<b>Elemental Metal Included:</b>	NO					
<b>Cas No Compound ID:</b>	000108883					
<b>SRS ID:</b>	25452					
<b>Clean Air Act Chemical:</b>	YES					
<b>Classification:</b>	TRI					
<b>Metal:</b>	NO					
<b>Metal Category:</b>	0					
<b>Parent Co Name:</b>	NATIONAL STARCH & CHEMICAL CO					
<b>Carcinogen:</b>	NO					
<b>Form Type:</b>	R					
<b>Unit of Measure:</b>	Pounds					
<b>5.1 Fugitive Air:</b>	250					
<b>5.2 Stack Air:</b>	250					
<b>5.3 Water:</b>	0					
<b>5.4 Underground:</b>	0					
<b>5.4.1 Underground CL I:</b>	0					
<b>5.4.2 Underground C II-V:</b>	0					
<b>5.5.1 Landfills:</b>	0					
<b>Parent Co Db No:</b>	001519230					
<b>5.5.1a RCRA C Landfill:</b>	0					
<b>5.5.1b Other Landfills:</b>	0					

Map Key	Number of Records	Direction	Distance (mi/ft)	Elev/Diff (ft)	Site	DB
5.5.2 Land Treatment:	0					
5.5.3 Surface Impndmnt:	0					
5.5.3a RCRA Surface IM:	0					
5.5.3b Other Surface I:	0					
5.5.4 Other Disposal:	0					
On Site Release Total:	500					
6.1 POTW TRNS RLSE:	0					
6.1 POTW TRNS TRT:	250					
Standard Parent Co Name:						
POTW Total Transfers:	250					
6.2 M10:	0					
6.2 M41:	0					
6.2 M62:	0					
6.2 M40 Metal:	0					
6.2 M61 Metal:	0					
6.2 M71:	0					
6.2 M81:	0					
6.2 M82:	0					
6.2 M72:	0					
Federal Facility:	NO					
6.2 M63:	0					
6.2 M66:	0					
6.2 M67:	0					
6.2 M64:	0					
6.2 M65:	0					
6.2 M73:	0					
6.2 M79:	0					
6.2 M90:	0					
6.2 M94:	0					
6.2 M99:	0					
Industry Sector Code:	325					
Off Site Release Total:	0					
6.2 M20:	0					
6.2 M24:	0					
6.2 M26:	0					
6.2 M28:	0					
6.2 M93:	0					
Off Site Recycled Total:	0					
6.2 M56:	0					
6.2 M92:	0					
Off Site Energy Recovery :	0					
Industry Sector:	Chemicals					
6.2 M40 Non Metal:	0					
6.2 M50:	0					
6.2 M54:	0					
6.2 M61 Non Metal:	0					
6.2 M69:	0					
6.2 M95:	0					
Off Site Treated Total:	250					
6.2 Unclassified:	0					
6.2 Total Transfer:	250					
Total Releases:	500					
Primary SIC:	2891					
8.1 Releases:	0					
8.1a On Site Contained:	0					
8.1b On Site Other :	0					
8.1c Off Site Contain:	0					
8.1d Off Site Other R:	0					
8.2 Energy Recover On:	0					
8.3 Energy Recover Of:	0					
8.4 Recycling On Site:	0					
8.5 Recycling Off Sit:	0					
8.6 Treatment On Site:	0					
Production Wste (8.1- 8.7):						
0						
8.9 Production Ratio:						

Map Key	Number of Records	Direction	Distance (mi/ft)	Elev/Diff (ft)	Site	DB
<b>Prod Ratio Or Activity:</b>						
<b>8.8 One Time Release:</b>						
TRI FD:			94710NTNLS742GR			
Sic 2:			NA			
8.7 Treatment Off Site:			0			
Sic 3:						
Sic 4:						
Sic 5:						
Sic 6:						
Primary NAICS:			325520			
Naics 2:						
Naics 3:						
Naics 4:						
Naics 5:						
Year:			1988			
Naics 6:						
Doc Ctrl No:			1388025696461			
Chemical:			1,1,1-TRICHLOROETHANE			
Elemental Metal Included:			NO			
Cas No Compound ID:			000071556			
SRS ID:			4796			
Clean Air Act Chemical:			YES			
Classification:			TRI			
Metal:			NO			
Metal Category:			0			
Parent Co Name:			NATIONAL STARCH & CHEMICAL CO			
Carcinogen:			NO			
Form Type:			R			
Unit of Measure:			Pounds			
5.1 Fugitive Air:			250			
5.2 Stack Air:			250			
5.3 Water:			0			
5.4 Underground:			0			
5.4.1 Underground CL I:			0			
5.4.2 Underground C II-V:			0			
5.5.1 Landfills:			0			
Parent Co Db No:			001519230			
5.5.1a RCRA C Landfill:			0			
5.5.1b Other Landfills:			0			
5.5.2 Land Treatment:			0			
5.5.3 Surface Impndmnt:			0			
5.5.3a RCRA Surface IM:			0			
5.5.3b Other Surface I:			0			
5.5.4 Other Disposal:			0			
On Site Release Total:			500			
6.1 POTW TRNS RLSE:			0			
6.1 POTW TRNS TRT:			250			
Standard Parent Co Name:						
POTW Total Transfers:			250			
6.2 M10:			0			
6.2 M41:			0			
6.2 M62:			0			
6.2 M40 Metal:			0			
6.2 M61 Metal:			0			
6.2 M71:			0			
6.2 M81:			0			
6.2 M82:			0			
6.2 M72:			0			
Federal Facility:			NO			
6.2 M63:			0			
6.2 M66:			0			
6.2 M67:			0			
6.2 M64:			0			
6.2 M65:			0			
6.2 M73:			0			
6.2 M79:			0			

Map Key	Number of Records	Direction	Distance (mi/ft)	Elev/Diff (ft)	Site	DB
6.2 M90:			0			
6.2 M94:			0			
6.2 M99:			0			
Industry Sector Code:			325			
Off Site Release Total:			0			
6.2 M20:			0			
6.2 M24:			0			
6.2 M26:			0			
6.2 M28:			0			
6.2 M93:			0			
Off Site Recycled Total:			0			
6.2 M56:			0			
6.2 M92:			0			
Off Site Energy Recovery :			0			
Industry Sector:			Chemicals			
6.2 M40 Non Metal:			0			
6.2 M50:			0			
6.2 M54:			0			
6.2 M61 Non Metal:			0			
6.2 M69:			0			
6.2 M95:			0			
Off Site Treated Total:			250			
6.2 Unclassified:			0			
6.2 Total Transfer:			250			
Total Releases:			500			
Primary SIC:			2891			
8.1 Releases:			0			
8.1a On Site Contained:			0			
8.1b On Site Other :			0			
8.1c Off Site Contain:			0			
8.1d Off Site Other R:			0			
8.2 Energy Recover On:			0			
8.3 Energy Recover Of:			0			
8.4 Recycling On Site:			0			
8.5 Recycling Off Sit:			0			
8.6 Treatment On Site:			0			
Production Wste (8.1- 8.7):						
0						
8.9 Production Ratio:						
Prod Ratio Or Activity:						
8.8 One Time Release:						
<u>1989 Details</u>						
TRI FD:			94710NTNLS742GR			
Sic 2:						
8.7 Treatment Off Site:			0			
Sic 3:						
Sic 4:						
Sic 5:						
Sic 6:						
Primary NAICS:			325520			
Naics 2:						
Naics 3:						
Naics 4:						
Naics 5:						
Year:			1989			
Naics 6:						
Doc Ctrl No:			1389035408537			
Chemical:			1,1,1-TRICHLOROETHANE			
Elemental Metal Included:			NO			
Cas No Compound ID:			000071556			
SRS ID:			4796			

Map Key	Number of Records	Direction	Distance (mi/ft)	Elev/Diff (ft)	Site	DB
<b>Clean Air Act Chemical:</b>		YES				
<b>Classification:</b>		TRI				
<b>Metal:</b>		NO				
<b>Metal Category:</b>		0				
<b>Parent Co Name:</b>		NATIONAL STARCH & CHEMICAL CO				
<b>Carcinogen:</b>		NO				
<b>Form Type:</b>		R				
<b>Unit of Measure:</b>		Pounds				
<b>5.1 Fugitive Air:</b>		18				
<b>5.2 Stack Air:</b>		45				
<b>5.3 Water:</b>		0				
<b>5.4 Underground:</b>		0				
<b>5.4.1 Underground CL I:</b>		0				
<b>5.4.2 Underground C II-V:</b>		0				
<b>5.5.1 Landfills:</b>		0				
<b>Parent Co Db No:</b>		001519230				
<b>5.5.1a RCRA C Landfill:</b>		0				
<b>5.5.1b Other Landfills:</b>		0				
<b>5.5.2 Land Treatment:</b>		0				
<b>5.5.3 Surface Impndmnt:</b>		0				
<b>5.5.3a RCRA Surface IM:</b>		0				
<b>5.5.3b Other Surface I:</b>		0				
<b>5.5.4 Other Disposal:</b>		0				
<b>On Site Release Total:</b>		63				
<b>6.1 POTW TRNS RLSE:</b>		0				
<b>6.1 POTW TRNS TRT:</b>		11				
<b>Standard Parent Co Name:</b>						
<b>POTW Total Transfers:</b>		11				
<b>6.2 M10:</b>		0				
<b>6.2 M41:</b>		0				
<b>6.2 M62:</b>		0				
<b>6.2 M40 Metal:</b>		0				
<b>6.2 M61 Metal:</b>		0				
<b>6.2 M71:</b>		0				
<b>6.2 M81:</b>		0				
<b>6.2 M82:</b>		0				
<b>6.2 M72:</b>		0				
<b>Federal Facility:</b>		NO				
<b>6.2 M63:</b>		0				
<b>6.2 M66:</b>		0				
<b>6.2 M67:</b>		0				
<b>6.2 M64:</b>		0				
<b>6.2 M65:</b>		0				
<b>6.2 M73:</b>		0				
<b>6.2 M79:</b>		0				
<b>6.2 M90:</b>		0				
<b>6.2 M94:</b>		0				
<b>6.2 M99:</b>		0				
<b>Industry Sector Code:</b>		325				
<b>Off Site Release Total:</b>		0				
<b>6.2 M20:</b>		0				
<b>6.2 M24:</b>		0				
<b>6.2 M26:</b>		0				
<b>6.2 M28:</b>		0				
<b>6.2 M93:</b>		0				
<b>Off Site Recycled Total:</b>		0				
<b>6.2 M56:</b>		0				
<b>6.2 M92:</b>		0				
<b>Off Site Energy Recovery :</b>		0				
<b>Industry Sector:</b>		Chemicals				
<b>6.2 M40 Non Metal:</b>		0				
<b>6.2 M50:</b>		1				
<b>6.2 M54:</b>		0				
<b>6.2 M61 Non Metal:</b>		0				
<b>6.2 M69:</b>		0				
<b>6.2 M95:</b>		0				
<b>Off Site Treated Total:</b>		12				
<b>6.2 Unclassified:</b>		0				
<b>6.2 Total Transfer:</b>		12				

<b>Map Key</b>	<b>Number of Records</b>	<b>Direction</b>	<b>Distance (mi/ft)</b>	<b>Elev/Diff (ft)</b>	<b>Site</b>	<b>DB</b>
<b>Total Releases:</b>	63					
<b>Primary SIC:</b>	2891					
<b>8.1 Releases:</b>	0					
<b>8.1a On Site Contained:</b>	0					
<b>8.1b On Site Other :</b>	0					
<b>8.1c Off Site Contain:</b>	0					
<b>8.1d Off Site Other R:</b>	0					
<b>8.2 Energy Recover On:</b>	0					
<b>8.3 Energy Recover Of:</b>	0					
<b>8.4 Recycling On Site:</b>	0					
<b>8.5 Recycling Off Sit:</b>	0					
<b>8.6 Treatment On Site:</b>	0					
<b>Production Wste (8.1- 8.7):</b>						
0						
<b>8.9 Production Ratio:</b>						
<b>Prod Ratio Or Activity:</b>						
<b>8.8 One Time Release:</b>						
<b>TRI FD:</b>	94710NTNLS742GR					
<b>Sic 2:</b>						
<b>8.7 Treatment Off Site:</b>	0					
<b>Sic 3:</b>						
<b>Sic 4:</b>						
<b>Sic 5:</b>						
<b>Sic 6:</b>						
<b>Primary NAICS:</b>	325520					
<b>Naics 2:</b>						
<b>Naics 3:</b>						
<b>Naics 4:</b>						
<b>Naics 5:</b>						
<b>Year:</b>	1989					
<b>Naics 6:</b>						
<b>Doc Ctrl No:</b>	1389035408525					
<b>Chemical:</b>	TOLUENE					
<b>Elemental Metal Included:</b>	NO					
<b>Cas No Compound ID:</b>	000108883					
<b>SRS ID:</b>	25452					
<b>Clean Air Act Chemical:</b>	YES					
<b>Classification:</b>	TRI					
<b>Metal:</b>	NO					
<b>Metal Category:</b>	0					
<b>Parent Co Name:</b>	NATIONAL STARCH & CHEMICAL CO					
<b>Carcinogen:</b>	NO					
<b>Form Type:</b>	R					
<b>Unit of Measure:</b>	Pounds					
<b>5.1 Fugitive Air:</b>	250					
<b>5.2 Stack Air:</b>	250					
<b>5.3 Water:</b>	0					
<b>5.4 Underground:</b>	0					
<b>5.4.1 Underground CL I:</b>	0					
<b>5.4.2 Underground C II-V:</b>	0					
<b>5.5.1 Landfills:</b>	0					
<b>Parent Co Db No:</b>	001519230					
<b>5.5.1a RCRA C Landfill:</b>	0					
<b>5.5.1b Other Landfills:</b>	0					
<b>5.5.2 Land Treatment:</b>	0					
<b>5.5.3 Surface Impndmnt:</b>	0					
<b>5.5.3a RCRA Surface IM:</b>	0					
<b>5.5.3b Other Surface I:</b>	0					
<b>5.5.4 Other Disposal:</b>	0					
<b>On Site Release Total:</b>	500					
<b>6.1 POTW TRNS RLSE:</b>	0					
<b>6.1 POTW TRNS TRT:</b>	4					
<b>Standard Parent Co Name:</b>						
<b>POTW Total Transfers:</b>	4					



Map Key	Number of Records	Direction	Distance (mi/ft)	Elev/Diff (ft)	Site	DB
6.2 M10:	0					
6.2 M41:	0					
6.2 M62:	0					
6.2 M40 Metal:	0					
6.2 M61 Metal:	0					
6.2 M71:	0					
6.2 M81:	0					
6.2 M82:	0					
6.2 M72:	0					
Federal Facility:	NO					
6.2 M63:	0					
6.2 M66:	0					
6.2 M67:	0					
6.2 M64:	0					
6.2 M65:	0					
6.2 M73:	0					
6.2 M79:	0					
6.2 M90:	0					
6.2 M94:	0					
6.2 M99:	0					
Industry Sector Code:	325					
Off Site Release Total:	0					
6.2 M20:	0					
6.2 M24:	0					
6.2 M26:	0					
6.2 M28:	0					
6.2 M93:	0					
Off Site Recycled Total:	0					
6.2 M56:	0					
6.2 M92:	0					
Off Site Energy Recovery :	0					
Industry Sector:	Chemicals					
6.2 M40 Non Metal:	0					
6.2 M50:	1					
6.2 M54:	0					
6.2 M61 Non Metal:	0					
6.2 M69:	0					
6.2 M95:	0					
Off Site Treated Total:	5					
6.2 Unclassified:	0					
6.2 Total Transfer:	5					
Total Releases:	500					
Primary SIC:	2891					
8.1 Releases:	0					
8.1a On Site Contained:	0					
8.1b On Site Other :	0					
8.1c Off Site Contain:	0					
8.1d Off Site Other R:	0					
8.2 Energy Recover On:	0					
8.3 Energy Recover Of:	0					
8.4 Recycling On Site:	0					
8.5 Recycling Off Sit:	0					
8.6 Treatment On Site:	0					
Production Wste (8.1- 8.7):	0					
0						
8.9 Production Ratio:						
Prod Ratio Or Activity:						
8.8 One Time Release:						
TRI FD:	94710NTNLS742GR					
Sic 2:						
8.7 Treatment Off Site:	0					
Sic 3:						
Sic 4:						
Sic 5:						

Map Key	Number of Records	Direction	Distance (mi/ft)	Elev/Diff (ft)	Site	DB
<b>Sic 6:</b>						
<b>Primary NAICS:</b>		325520				
<b>Naics 2:</b>						
<b>Naics 3:</b>						
<b>Naics 4:</b>						
<b>Naics 5:</b>						
<b>Year:</b>		1989				
<b>Naics 6:</b>						
<b>Doc Ctrl No:</b>		1389035408513				
<b>Chemical:</b>		ACETONE				
<b>Elemental Metal Included:</b>		NO				
<b>Cas No Compound ID:</b>		000067641				
<b>SRS ID:</b>		4309				
<b>Clean Air Act Chemical:</b>		NO				
<b>Classification:</b>		TRI				
<b>Metal:</b>		NO				
<b>Metal Category:</b>		0				
<b>Parent Co Name:</b>		NATIONAL STARCH & CHEMICAL CO				
<b>Carcinogen:</b>		NO				
<b>Form Type:</b>		R				
<b>Unit of Measure:</b>		Pounds				
<b>5.1 Fugitive Air:</b>		47				
<b>5.2 Stack Air:</b>		100				
<b>5.3 Water:</b>		0				
<b>5.4 Underground:</b>		0				
<b>5.4.1 Underground CL I:</b>		0				
<b>5.4.2 Underground C II-V:</b>		0				
<b>5.5.1 Landfills:</b>		0				
<b>Parent Co Db No:</b>		001519230				
<b>5.5.1a RCRA C Landfill:</b>		0				
<b>5.5.1b Other Landfills:</b>		0				
<b>5.5.2 Land Treatment:</b>		0				
<b>5.5.3 Surface Impndmnt:</b>		0				
<b>5.5.3a RCRA Surface IM:</b>		0				
<b>5.5.3b Other Surface I:</b>		0				
<b>5.5.4 Other Disposal:</b>		0				
<b>On Site Release Total:</b>		147				
<b>6.1 POTW TRNS RLSE:</b>		0				
<b>6.1 POTW TRNS TRT:</b>		20				
<b>Standard Parent Co Name:</b>						
<b>POTW Total Transfers:</b>		20				
<b>6.2 M10:</b>		0				
<b>6.2 M41:</b>		0				
<b>6.2 M62:</b>		0				
<b>6.2 M40 Metal:</b>		0				
<b>6.2 M61 Metal:</b>		0				
<b>6.2 M71:</b>		0				
<b>6.2 M81:</b>		0				
<b>6.2 M82:</b>		0				
<b>6.2 M72:</b>		0				
<b>Federal Facility:</b>		NO				
<b>6.2 M63:</b>		0				
<b>6.2 M66:</b>		0				
<b>6.2 M67:</b>		0				
<b>6.2 M64:</b>		0				
<b>6.2 M65:</b>		0				
<b>6.2 M73:</b>		0				
<b>6.2 M79:</b>		0				
<b>6.2 M90:</b>		0				
<b>6.2 M94:</b>		0				
<b>6.2 M99:</b>		0				
<b>Industry Sector Code:</b>		325				
<b>Off Site Release Total:</b>		0				
<b>6.2 M20:</b>		0				
<b>6.2 M24:</b>		0				
<b>6.2 M26:</b>		0				
<b>6.2 M28:</b>		0				
<b>6.2 M93:</b>		0				
<b>Off Site Recycled Total:</b>		0				

Map Key	Number of Records	Direction	Distance (mi/ft)	Elev/Diff (ft)	Site	DB
6.2 M56:			0			
6.2 M92:			0			
Off Site Energy Recovery :			0			
Industry Sector:			Chemicals			
6.2 M40 Non Metal:			0			
6.2 M50:			1			
6.2 M54:			0			
6.2 M61 Non Metal:			0			
6.2 M69:			0			
6.2 M95:			0			
Off Site Treated Total:			21			
6.2 Unclassified:			0			
6.2 Total Transfer:			21			
Total Releases:			147			
Primary SIC:			2891			
8.1 Releases:			0			
8.1a On Site Contained:			0			
8.1b On Site Other :			0			
8.1c Off Site Contain:			0			
8.1d Off Site Other R:			0			
8.2 Energy Recover On:			0			
8.3 Energy Recover Of:			0			
8.4 Recycling On Site:			0			
8.5 Recycling Off Sit:			0			
8.6 Treatment On Site:			0			
Production Wste (8.1- 8.7):						
0						
8.9 Production Ratio:						
Prod Ratio Or Activity:						
8.8 One Time Release:						
<u>1990 Details</u>						
TRI FD:			94710NTNLS742GR			
Sic 2:						
8.7 Treatment Off Site:			0			
Sic 3:						
Sic 4:						
Sic 5:						
Sic 6:						
Primary NAICS:			325520			
Naics 2:						
Naics 3:						
Naics 4:						
Naics 5:						
Year:			1990			
Naics 6:						
Doc Ctrl No:			1390045727854			
Chemical:			1,1,1-TRICHLOROETHANE			
Elemental Metal Included:			NO			
Cas No Compound ID:			000071556			
SRS ID:			4796			
Clean Air Act Chemical:			YES			
Classification:			TRI			
Metal:			NO			
Metal Category:			0			
Parent Co Name:			NATIONAL STARCH & CHEMICAL CO			
Carcinogen:			NO			
Form Type:			R			
Unit of Measure:			Pounds			
5.1 Fugitive Air:			19			
5.2 Stack Air:			47			
5.3 Water:			0			

Map Key	Number of Records	Direction	Distance (mi/ft)	Elev/Diff (ft)	Site	DB
5.4 Underground:	0					
5.4.1 Underground CL I:	0					
5.4.2 Underground C II-V:	0					
5.5.1 Landfills:	0					
Parent Co Db No:	001519230					
5.5.1a RCRA C Landfill:	0					
5.5.1b Other Landfills:	0					
5.5.2 Land Treatment:	0					
5.5.3 Surface Impndmnt:	0					
5.5.3a RCRA Surface IM:	0					
5.5.3b Other Surface I:	0					
5.5.4 Other Disposal:	0					
On Site Release Total:	66					
6.1 POTW TRNS RLSE:	0					
6.1 POTW TRNS TRT:	11					
Standard Parent Co Name:						
POTW Total Transfers:	11					
6.2 M10:	0					
6.2 M41:	0					
6.2 M62:	0					
6.2 M40 Metal:	0					
6.2 M61 Metal:	0					
6.2 M71:	0					
6.2 M81:	0					
6.2 M82:	0					
6.2 M72:	0					
Federal Facility:	NO					
6.2 M63:	0					
6.2 M66:	0					
6.2 M67:	0					
6.2 M64:	0					
6.2 M65:	0					
6.2 M73:	0					
6.2 M79:	0					
6.2 M90:	1					
6.2 M94:	0					
6.2 M99:	0					
Industry Sector Code:	325					
Off Site Release Total:	1					
6.2 M20:	0					
6.2 M24:	0					
6.2 M26:	0					
6.2 M28:	0					
6.2 M93:	0					
Off Site Recycled Total:	0					
6.2 M56:	0					
6.2 M92:	0					
Off Site Energy Recovery :	0					
Industry Sector:	Chemicals					
6.2 M40 Non Metal:	0					
6.2 M50:	0					
6.2 M54:	0					
6.2 M61 Non Metal:	0					
6.2 M69:	0					
6.2 M95:	0					
Off Site Treated Total:	11					
6.2 Unclassified:	0					
6.2 Total Transfer:	12					
Total Releases:	67					
Primary SIC:	2891					
8.1 Releases:	0					
8.1a On Site Contained:	0					
8.1b On Site Other :	0					
8.1c Off Site Contain:	0					
8.1d Off Site Other R:	0					
8.2 Energy Recover On:	0					
8.3 Energy Recover Of:	0					
8.4 Recycling On Site:	0					
8.5 Recycling Off Sit:	0					

Map Key	Number of Records	Direction	Distance (mi/ft)	Elev/Diff (ft)	Site	DB
8.6 Treatment On Site: Production Wste (8.1- 8.7):	0					
0						
8.9 Production Ratio:						
Prod Ratio Or Activity:						
8.8 One Time Release:						
TRI FD:		94710NTNLS742GR				
Sic 2:						
8.7 Treatment Off Site:	0					
Sic 3:						
Sic 4:						
Sic 5:						
Sic 6:						
Primary NAICS:	325520					
Naics 2:						
Naics 3:						
Naics 4:						
Naics 5:						
Year:	1990					
Naics 6:						
Doc Ctrl No:	1390045727841					
Chemical:	TOLUENE					
Elemental Metal Included:	NO					
Cas No Compound ID:	000108883					
SRS ID:	25452					
Clean Air Act Chemical:	YES					
Classification:	TRI					
Metal:	NO					
Metal Category:	0					
Parent Co Name:	NATIONAL STARCH & CHEMICAL CO					
Carcinogen:	NO					
Form Type:	R					
Unit of Measure:	Pounds					
5.1 Fugitive Air:	250					
5.2 Stack Air:	250					
5.3 Water:	0					
5.4 Underground:	0					
5.4.1 Underground CL I:	0					
5.4.2 Underground C II-V:	0					
5.5.1 Landfills:	0					
Parent Co Db No:	001519230					
5.5.1a RCRA C Landfill:	0					
5.5.1b Other Landfills:	0					
5.5.2 Land Treatment:	0					
5.5.3 Surface Impndmnt:	0					
5.5.3a RCRA Surface IM:	0					
5.5.3b Other Surface I:	0					
5.5.4 Other Disposal:	0					
On Site Release Total:	500					
6.1 POTW TRNS RLSE:	0					
6.1 POTW TRNS TRT:	4					
Standard Parent Co Name:						
POTW Total Transfers:	4					
6.2 M10:	0					
6.2 M41:	0					
6.2 M62:	0					
6.2 M40 Metal:	0					
6.2 M61 Metal:	0					
6.2 M71:	0					
6.2 M81:	0					
6.2 M82:	0					
6.2 M72:	0					
Federal Facility:	NO					
6.2 M63:	0					

Map Key	Number of Records	Direction	Distance (mi/ft)	Elev/Diff (ft)	Site	DB
6.2 M66:			0			
6.2 M67:			0			
6.2 M64:			0			
6.2 M65:			0			
6.2 M73:			0			
6.2 M79:			0			
6.2 M90:			0			
6.2 M94:			0			
6.2 M99:			0			
Industry Sector Code:			325			
Off Site Release Total:			0			
6.2 M20:			0			
6.2 M24:			0			
6.2 M26:			0			
6.2 M28:			0			
6.2 M93:			0			
Off Site Recycled Total:			0			
6.2 M56:			0			
6.2 M92:			0			
Off Site Energy Recovery :			0			
Industry Sector:			Chemicals			
6.2 M40 Non Metal:			0			
6.2 M50:			0			
6.2 M54:			0			
6.2 M61 Non Metal:			0			
6.2 M69:			0			
6.2 M95:			0			
Off Site Treated Total:			4			
6.2 Unclassified:			0			
6.2 Total Transfer:			4			
Total Releases:			500			
Primary SIC:			2891			
8.1 Releases:			0			
8.1a On Site Contained:			0			
8.1b On Site Other :			0			
8.1c Off Site Contain:			0			
8.1d Off Site Other R:			0			
8.2 Energy Recover On:			0			
8.3 Energy Recover Of:			0			
8.4 Recycling On Site:			0			
8.5 Recycling Off Sit:			0			
8.6 Treatment On Site:			0			
Production Wste (8.1- 8.7):						
0						
8.9 Production Ratio:						
Prod Ratio Or Activity:						
8.8 One Time Release:						
TRI FD:			94710NTNLS742GR			
Sic 2:						
8.7 Treatment Off Site:			0			
Sic 3:						
Sic 4:						
Sic 5:						
Sic 6:						
Primary NAICS:			325520			
Naics 2:						
Naics 3:						
Naics 4:						
Naics 5:						
Year:			1990			
Naics 6:						
Doc Ctrl No:			1390045727866			
Chemical:			ACETONE			
Elemental Metal Included:			NO			

Map Key	Number of Records	Direction	Distance (mi/ft)	Elev/Diff (ft)	Site	DB
<b>Cas No Compound ID:</b>			000067641			
<b>SRS ID:</b>			4309			
<b>Clean Air Act Chemical:</b>			NO			
<b>Classification:</b>			TRI			
<b>Metal:</b>			NO			
<b>Metal Category:</b>			0			
<b>Parent Co Name:</b>			NATIONAL STARCH & CHEMICAL CO			
<b>Carcinogen:</b>			NO			
<b>Form Type:</b>			R			
<b>Unit of Measure:</b>			Pounds			
<b>5.1 Fugitive Air:</b>			40			
<b>5.2 Stack Air:</b>			98			
<b>5.3 Water:</b>			0			
<b>5.4 Underground:</b>			0			
<b>5.4.1 Underground CL I:</b>			0			
<b>5.4.2 Underground C II-V:</b>			0			
<b>5.5.1 Landfills:</b>			0			
<b>Parent Co Db No:</b>			001519230			
<b>5.5.1a RCRA C Landfill:</b>			0			
<b>5.5.1b Other Landfills:</b>			0			
<b>5.5.2 Land Treatment:</b>			0			
<b>5.5.3 Surface Impndmnt:</b>			0			
<b>5.5.3a RCRA Surface IM:</b>			0			
<b>5.5.3b Other Surface I:</b>			0			
<b>5.5.4 Other Disposal:</b>			0			
<b>On Site Release Total:</b>			138			
<b>6.1 POTW TRNS RLSE:</b>			0			
<b>6.1 POTW TRNS TRT:</b>			20			
<b>Standard Parent Co Name:</b>						
<b>POTW Total Transfers:</b>			20			
<b>6.2 M10:</b>			0			
<b>6.2 M41:</b>			0			
<b>6.2 M62:</b>			0			
<b>6.2 M40 Metal:</b>			0			
<b>6.2 M61 Metal:</b>			0			
<b>6.2 M71:</b>			0			
<b>6.2 M81:</b>			0			
<b>6.2 M82:</b>			0			
<b>6.2 M72:</b>			0			
<b>Federal Facility:</b>			NO			
<b>6.2 M63:</b>			0			
<b>6.2 M66:</b>			0			
<b>6.2 M67:</b>			0			
<b>6.2 M64:</b>			0			
<b>6.2 M65:</b>			0			
<b>6.2 M73:</b>			0			
<b>6.2 M79:</b>			0			
<b>6.2 M90:</b>			0			
<b>6.2 M94:</b>			0			
<b>6.2 M99:</b>			0			
<b>Industry Sector Code:</b>			325			
<b>Off Site Release Total:</b>			0			
<b>6.2 M20:</b>			0			
<b>6.2 M24:</b>			0			
<b>6.2 M26:</b>			0			
<b>6.2 M28:</b>			0			
<b>6.2 M93:</b>			0			
<b>Off Site Recycled Total:</b>			0			
<b>6.2 M56:</b>			0			
<b>6.2 M92:</b>			0			
<b>Off Site Energy Recovery :</b>			0			
<b>Industry Sector:</b>			Chemicals			
<b>6.2 M40 Non Metal:</b>			0			
<b>6.2 M50:</b>			1			
<b>6.2 M54:</b>			0			
<b>6.2 M61 Non Metal:</b>			0			
<b>6.2 M69:</b>			0			
<b>6.2 M95:</b>			0			
<b>Off Site Treated Total:</b>			21			

<b>Map Key</b>	<b>Number of Records</b>	<b>Direction</b>	<b>Distance (mi/ft)</b>	<b>Elev/Diff (ft)</b>	<b>Site</b>	<b>DB</b>
6.2 Unclassified:	0					
6.2 Total Transfer:	21					
Total Releases:	138					
Primary SIC:	2891					
8.1 Releases:	0					
8.1a On Site Contained:	0					
8.1b On Site Other :	0					
8.1c Off Site Contain:	0					
8.1d Off Site Other R:	0					
8.2 Energy Recover On:	0					
8.3 Energy Recover Of:	0					
8.4 Recycling On Site:	0					
8.5 Recycling Off Sit:	0					
8.6 Treatment On Site:	0					
Production Wste (8.1- 8.7):	0					
8.9 Production Ratio:						
Prod Ratio Or Activity:						
8.8 One Time Release:						
<b><u>1991 Details</u></b>						
TRI FD:			94710NTNLS742GR			
Sic 2:						
8.7 Treatment Off Site:	3					
Sic 3:						
Sic 4:						
Sic 5:						
Sic 6:						
Primary NAICS:	325520					
Naics 2:						
Naics 3:						
Naics 4:						
Naics 5:						
Year:	1991					
Naics 6:						
Doc Ctrl No:	1391055323986					
Chemical:	TOLUENE					
Elemental Metal Included:	NO					
Cas No Compound ID:	000108883					
SRS ID:	25452					
Clean Air Act Chemical:	YES					
Classification:	TRI					
Metal:	NO					
Metal Category:	0					
Parent Co Name:	NATIONAL STARCH & CHEMICAL CO					
Carcinogen:	NO					
Form Type:	R					
Unit of Measure:	Pounds					
5.1 Fugitive Air:	250					
5.2 Stack Air:	250					
5.3 Water:	0					
5.4 Underground:	0					
5.4.1 Underground CL I:	0					
5.4.2 Underground C II-V:	0					
5.5.1 Landfills:	0					
Parent Co Db No:	001519230					
5.5.1a RCRA C Landfill:	0					
5.5.1b Other Landfills:	0					
5.5.2 Land Treatment:	0					
5.5.3 Surface Impndmnt:	0					
5.5.3a RCRA Surface IM:	0					
5.5.3b Other Surface I:	0					



Map Key	Number of Records	Direction	Distance (mi/ft)	Elev/Diff (ft)	Site	DB
5.5.4 Other Disposal:	0					
On Site Release Total:	500					
6.1 POTW TRNS RLSE:	0					
6.1 POTW TRNS TRT:	3					
Standard Parent Co Name:						
POTW Total Transfers:	3					
6.2 M10:	0					
6.2 M41:	0					
6.2 M62:	0					
6.2 M40 Metal:	0					
6.2 M61 Metal:	0					
6.2 M71:	0					
6.2 M81:	0					
6.2 M82:	0					
6.2 M72:	0					
Federal Facility:	NO					
6.2 M63:	0					
6.2 M66:	0					
6.2 M67:	0					
6.2 M64:	0					
6.2 M65:	0					
6.2 M73:	0					
6.2 M79:	0					
6.2 M90:	0					
6.2 M94:	0					
6.2 M99:	0					
Industry Sector Code:	325					
Off Site Release Total:	0					
6.2 M20:	0					
6.2 M24:	0					
6.2 M26:	0					
6.2 M28:	0					
6.2 M93:	0					
Off Site Recycled Total:	0					
6.2 M56:	0					
6.2 M92:	2154					
Off Site Energy Recovery :	2154					
Industry Sector:	Chemicals					
6.2 M40 Non Metal:	0					
6.2 M50:	0					
6.2 M54:	0					
6.2 M61 Non Metal:	0					
6.2 M69:	0					
6.2 M95:	0					
Off Site Treated Total:	3					
6.2 Unclassified:	0					
6.2 Total Transfer:	2157					
Total Releases:	500					
Primary SIC:	2891					
8.1 Releases:	250					
8.1a On Site Contained:	0					
8.1b On Site Other :	0					
8.1c Off Site Contain:	0					
8.1d Off Site Other R:	0					
8.2 Energy Recover On:	0					
8.3 Energy Recover Of:	2154					
8.4 Recycling On Site:	0					
8.5 Recycling Off Sit:	0					
8.6 Treatment On Site:	0					
Production Wste (8.1- 8.7):						
2407						
8.9 Production Ratio:						
.8						
Prod Ratio Or Activity:						
8.8 One Time Release:						

Map Key	Number of Records	Direction	Distance (mi/ft)	Elev/Diff (ft)	Site	DB
0						
TRI FD:		94710NTNLS742GR				
Sic 2:						
8.7 Treatment Off Site:	2					
Sic 3:						
Sic 4:						
Sic 5:						
Sic 6:						
Primary NAICS:	325520					
Naics 2:						
Naics 3:						
Naics 4:						
Naics 5:						
Year:	1991					
Naics 6:						
Doc Ctrl No:	1391055324002					
Chemical:	METHYL ETHYL KETONE					
Elemental Metal Included:	NO					
Cas No Compound ID:	000078933					
SRS ID:	7443					
Clean Air Act Chemical:	NO					
Classification:	TRI					
Metal:	NO					
Metal Category:	0					
Parent Co Name:	NATIONAL STARCH & CHEMICAL CO					
Carcinogen:	NO					
Form Type:	R					
Unit of Measure:	Pounds					
5.1 Fugitive Air:	250					
5.2 Stack Air:	250					
5.3 Water:	0					
5.4 Underground:	0					
5.4.1 Underground CL I:	0					
5.4.2 Underground C II-V:	0					
5.5.1 Landfills:	0					
Parent Co Db No:	001519230					
5.5.1a RCRA C Landfill:	0					
5.5.1b Other Landfills:	0					
5.5.2 Land Treatment:	0					
5.5.3 Surface Impndmnt:	0					
5.5.3a RCRA Surface IM:	0					
5.5.3b Other Surface I:	0					
5.5.4 Other Disposal:	0					
On Site Release Total:	500					
6.1 POTW TRNS RLSE:	0					
6.1 POTW TRNS TRT:	2					
Standard Parent Co Name:						
POTW Total Transfers:	2					
6.2 M10:	0					
6.2 M41:	0					
6.2 M62:	0					
6.2 M40 Metal:	0					
6.2 M61 Metal:	0					
6.2 M71:	0					
6.2 M81:	0					
6.2 M82:	0					
6.2 M72:	0					
Federal Facility:	NO					
6.2 M63:	0					
6.2 M66:	0					
6.2 M67:	0					
6.2 M64:	0					
6.2 M65:	0					
6.2 M73:	0					
6.2 M79:	0					
6.2 M90:	0					

Map Key	Number of Records	Direction	Distance (mi/ft)	Elev/Diff (ft)	Site	DB
6.2 M94:	0					
6.2 M99:	0					
Industry Sector Code:	325					
Off Site Release Total:	0					
6.2 M20:	0					
6.2 M24:	0					
6.2 M26:	0					
6.2 M28:	0					
6.2 M93:	0					
Off Site Recycled Total:	0					
6.2 M56:	0					
6.2 M92:	4901					
Off Site Energy Recovery :	4901					
Industry Sector:	Chemicals					
6.2 M40 Non Metal:	0					
6.2 M50:	0					
6.2 M54:	0					
6.2 M61 Non Metal:	0					
6.2 M69:	0					
6.2 M95:	0					
Off Site Treated Total:	2					
6.2 Unclassified:	0					
6.2 Total Transfer:	4903					
Total Releases:	500					
Primary SIC:	2891					
8.1 Releases:	250					
8.1a On Site Contained:	0					
8.1b On Site Other :	0					
8.1c Off Site Contain:	0					
8.1d Off Site Other R:	0					
8.2 Energy Recover On:	0					
8.3 Energy Recover Of:	4901					
8.4 Recycling On Site:	0					
8.5 Recycling Off Sit:	0					
8.6 Treatment On Site:	0					
Production Wste (8.1- 8.7):						
5153						
8.9 Production Ratio:						
1.2						
Prod Ratio Or Activity:						
8.8 One Time Release:						
0						
TRI FD:	94710NTNLS742GR					
Sic 2:						
8.7 Treatment Off Site:	9					
Sic 3:						
Sic 4:						
Sic 5:						
Sic 6:						
Primary NAICS:	325520					
Naics 2:						
Naics 3:						
Naics 4:						
Naics 5:						
Year:	1991					
Naics 6:						
Doc Ctrl No:	1391055323998					
Chemical:	1,1,1-TRICHLOROETHANE					
Elemental Metal Included:	NO					
Cas No Compound ID:	000071556					
SRS ID:	4796					
Clean Air Act Chemical:	YES					

<b>Map Key</b>	<b>Number of Records</b>	<b>Direction</b>	<b>Distance (mi/ft)</b>	<b>Elev/Diff (ft)</b>	<b>Site</b>	<b>DB</b>
<b>Classification:</b>		TRI				
<b>Metal:</b>		NO				
<b>Metal Category:</b>		0				
<b>Parent Co Name:</b>		NATIONAL STARCH & CHEMICAL CO				
<b>Carcinogen:</b>		NO				
<b>Form Type:</b>		R				
<b>Unit of Measure:</b>		Pounds				
<b>5.1 Fugitive Air:</b>		250				
<b>5.2 Stack Air:</b>		250				
<b>5.3 Water:</b>		0				
<b>5.4 Underground:</b>		0				
<b>5.4.1 Underground CL I:</b>		0				
<b>5.4.2 Underground C II-V:</b>		0				
<b>5.5.1 Landfills:</b>		0				
<b>Parent Co Db No:</b>		001519230				
<b>5.5.1a RCRA C Landfill:</b>		0				
<b>5.5.1b Other Landfills:</b>		0				
<b>5.5.2 Land Treatment:</b>		0				
<b>5.5.3 Surface Impndmnt:</b>		0				
<b>5.5.3a RCRA Surface IM:</b>		0				
<b>5.5.3b Other Surface I:</b>		0				
<b>5.5.4 Other Disposal:</b>		0				
<b>On Site Release Total:</b>		500				
<b>6.1 POTW TRNS RLSE:</b>		0				
<b>6.1 POTW TRNS TRT:</b>		9				
<b>Standard Parent Co Name:</b>						
<b>POTW Total Transfers:</b>		9				
<b>6.2 M10:</b>		0				
<b>6.2 M41:</b>		0				
<b>6.2 M62:</b>		0				
<b>6.2 M40 Metal:</b>		0				
<b>6.2 M61 Metal:</b>		0				
<b>6.2 M71:</b>		0				
<b>6.2 M81:</b>		0				
<b>6.2 M82:</b>		0				
<b>6.2 M72:</b>		0				
<b>Federal Facility:</b>		NO				
<b>6.2 M63:</b>		0				
<b>6.2 M66:</b>		0				
<b>6.2 M67:</b>		0				
<b>6.2 M64:</b>		0				
<b>6.2 M65:</b>		0				
<b>6.2 M73:</b>		0				
<b>6.2 M79:</b>		0				
<b>6.2 M90:</b>		0				
<b>6.2 M94:</b>		0				
<b>6.2 M99:</b>		0				
<b>Industry Sector Code:</b>		325				
<b>Off Site Release Total:</b>		0				
<b>6.2 M20:</b>		0				
<b>6.2 M24:</b>		0				
<b>6.2 M26:</b>		0				
<b>6.2 M28:</b>		0				
<b>6.2 M93:</b>		0				
<b>Off Site Recycled Total:</b>		0				
<b>6.2 M56:</b>		0				
<b>6.2 M92:</b>		645				
<b>Off Site Energy Recovery :</b>		645				
<b>Industry Sector:</b>		Chemicals				
<b>6.2 M40 Non Metal:</b>		0				
<b>6.2 M50:</b>		0				
<b>6.2 M54:</b>		0				
<b>6.2 M61 Non Metal:</b>		0				
<b>6.2 M69:</b>		0				
<b>6.2 M95:</b>		0				
<b>Off Site Treated Total:</b>		9				
<b>6.2 Unclassified:</b>		0				
<b>6.2 Total Transfer:</b>		654				
<b>Total Releases:</b>		500				

<b>Map Key</b>	<b>Number of Records</b>	<b>Direction</b>	<b>Distance (mi/ft)</b>	<b>Elev/Diff (ft)</b>	<b>Site</b>	<b>DB</b>
<b>Primary SIC:</b>			2891			
<b>8.1 Releases:</b>			53			
<b>8.1a On Site Contained:</b>			0			
<b>8.1b On Site Other :</b>			0			
<b>8.1c Off Site Contain:</b>			0			
<b>8.1d Off Site Other R:</b>			0			
<b>8.2 Energy Recover On:</b>			0			
<b>8.3 Energy Recover Of:</b>			645			
<b>8.4 Recycling On Site:</b>			0			
<b>8.5 Recycling Off Sit:</b>			0			
<b>8.6 Treatment On Site:</b>			0			
<b>Production Wste (8.1- 8.7):</b>						
707						
<b>8.9 Production Ratio:</b>						
.8						
<b>Prod Ratio Or Activity:</b>						
<b>8.8 One Time Release:</b>						
0						
<b><u>1993 Details</u></b>						
<b>TRI FD:</b>			94710NTNLS742GR			
<b>Sic 2:</b>			NA			
<b>8.7 Treatment Off Site:</b>			2			
<b>Sic 3:</b>						
<b>Sic 4:</b>						
<b>Sic 5:</b>						
<b>Sic 6:</b>						
<b>Primary NAICS:</b>			325520			
<b>Naics 2:</b>						
<b>Naics 3:</b>						
<b>Naics 4:</b>						
<b>Naics 5:</b>						
<b>Year:</b>			1993			
<b>Naics 6:</b>						
<b>Doc Ctrl No:</b>			1393070435894			
<b>Chemical:</b>			NITRIC ACID			
<b>Elemental Metal Included:</b>			NO			
<b>Cas No Compound ID:</b>			007697372			
<b>SRS ID:</b>			152686			
<b>Clean Air Act Chemical:</b>			NO			
<b>Classification:</b>			TRI			
<b>Metal:</b>			NO			
<b>Metal Category:</b>			0			
<b>Parent Co Name:</b>			NATIONAL STARCH & CHEMICAL CO			
<b>Carcinogen:</b>			NO			
<b>Form Type:</b>			R			
<b>Unit of Measure:</b>			Pounds			
<b>5.1 Fugitive Air:</b>			250			
<b>5.2 Stack Air:</b>			250			
<b>5.3 Water:</b>			0			
<b>5.4 Underground:</b>			0			
<b>5.4.1 Underground CL I:</b>			0			
<b>5.4.2 Underground C II-V:</b>			0			
<b>5.5.1 Landfills:</b>			0			
<b>Parent Co Db No:</b>			001519230			
<b>5.5.1a RCRA C Landfill:</b>			0			
<b>5.5.1b Other Landfills:</b>			0			
<b>5.5.2 Land Treatment:</b>			0			
<b>5.5.3 Surface Impndmnt:</b>			0			
<b>5.5.3a RCRA Surface IM:</b>			0			
<b>5.5.3b Other Surface I:</b>			0			

Map Key	Number of Records	Direction	Distance (mi/ft)	Elev/Diff (ft)	Site	DB
5.5.4 Other Disposal:	0					
On Site Release Total:	500					
6.1 POTW TRNS RLSE:	0					
6.1 POTW TRNS TRT:	5					
Standard Parent Co Name:						
POTW Total Transfers:	5					
6.2 M10:	0					
6.2 M41:	0					
6.2 M62:	0					
6.2 M40 Metal:	0					
6.2 M61 Metal:	0					
6.2 M71:	0					
6.2 M81:	0					
6.2 M82:	0					
6.2 M72:	0					
Federal Facility:	NO					
6.2 M63:	0					
6.2 M66:	0					
6.2 M67:	0					
6.2 M64:	0					
6.2 M65:	0					
6.2 M73:	0					
6.2 M79:	0					
6.2 M90:	0					
6.2 M94:	0					
6.2 M99:	0					
Industry Sector Code:	325					
Off Site Release Total:	0					
6.2 M20:	0					
6.2 M24:	0					
6.2 M26:	0					
6.2 M28:	0					
6.2 M93:	0					
Off Site Recycled Total:	0					
6.2 M56:	0					
6.2 M92:	0					
Off Site Energy Recovery :	0					
Industry Sector:	Chemicals					
6.2 M40 Non Metal:	0					
6.2 M50:	0					
6.2 M54:	0					
6.2 M61 Non Metal:	0					
6.2 M69:	0					
6.2 M95:	0					
Off Site Treated Total:	5					
6.2 Unclassified:	0					
6.2 Total Transfer:	5					
Total Releases:	500					
Primary SIC:	2891					
8.1 Releases:	13					
8.1a On Site Contained:	0					
8.1b On Site Other :	0					
8.1c Off Site Contain:	0					
8.1d Off Site Other R:	0					
8.2 Energy Recover On:	0					
8.3 Energy Recover Of:	0					
8.4 Recycling On Site:	0					
8.5 Recycling Off Sit:	0					
8.6 Treatment On Site:	0					
Production Wste (8.1- 8.7):						

15

8.9 Production Ratio:

.77

Prod Ratio Or Activity:

8.8 One Time Release:

<b>Map Key</b>	<b>Number of Records</b>	<b>Direction</b>	<b>Distance (mi/ft)</b>	<b>Elev/Diff (ft)</b>	<b>Site</b>	<b>DB</b>
0						
<b>TRI FD:</b>			94710NTNLS742GR			
<b>Sic 2:</b>			NA			
<b>8.7 Treatment Off Site:</b>			2			
<b>Sic 3:</b>						
<b>Sic 4:</b>						
<b>Sic 5:</b>						
<b>Sic 6:</b>						
<b>Primary NAICS:</b>			325520			
<b>Naics 2:</b>						
<b>Naics 3:</b>						
<b>Naics 4:</b>						
<b>Naics 5:</b>						
<b>Year:</b>			1993			
<b>Naics 6:</b>						
<b>Doc Ctrl No:</b>			1393070435957			
<b>Chemical:</b>			MIXTURE			
<b>Elemental Metal Included:</b>			NO			
<b>Cas No Compound ID:</b>			MIXTURE			
<b>SRS ID:</b>						
<b>Clean Air Act Chemical:</b>			NO			
<b>Classification:</b>			TRI			
<b>Metal:</b>			NO			
<b>Metal Category:</b>			0			
<b>Parent Co Name:</b>			NATIONAL STARCH & CHEMICAL CO			
<b>Carcinogen:</b>			NO			
<b>Form Type:</b>			R			
<b>Unit of Measure:</b>			Pounds			
<b>5.1 Fugitive Air:</b>			250			
<b>5.2 Stack Air:</b>			250			
<b>5.3 Water:</b>			0			
<b>5.4 Underground:</b>			0			
<b>5.4.1 Underground CL I:</b>			0			
<b>5.4.2 Underground C II-V:</b>			0			
<b>5.5.1 Landfills:</b>			0			
<b>Parent Co Db No:</b>			001519230			
<b>5.5.1a RCRA C Landfill:</b>			0			
<b>5.5.1b Other Landfills:</b>			0			
<b>5.5.2 Land Treatment:</b>			0			
<b>5.5.3 Surface Impndmnt:</b>			0			
<b>5.5.3a RCRA Surface IM:</b>			0			
<b>5.5.3b Other Surface I:</b>			0			
<b>5.5.4 Other Disposal:</b>			0			
<b>On Site Release Total:</b>			500			
<b>6.1 POTW TRNS RLSE:</b>			0			
<b>6.1 POTW TRNS TRT:</b>			5			
<b>Standard Parent Co Name:</b>						
<b>POTW Total Transfers:</b>			5			
<b>6.2 M10:</b>			0			
<b>6.2 M41:</b>			0			
<b>6.2 M62:</b>			0			
<b>6.2 M40 Metal:</b>			0			
<b>6.2 M61 Metal:</b>			0			
<b>6.2 M71:</b>			0			
<b>6.2 M81:</b>			0			
<b>6.2 M82:</b>			0			
<b>6.2 M72:</b>			0			
<b>Federal Facility:</b>			NO			
<b>6.2 M63:</b>			0			
<b>6.2 M66:</b>			0			
<b>6.2 M67:</b>			0			
<b>6.2 M64:</b>			0			
<b>6.2 M65:</b>			0			
<b>6.2 M73:</b>			0			
<b>6.2 M79:</b>			0			
<b>6.2 M90:</b>			0			

Map Key	Number of Records	Direction	Distance (mi/ft)	Elev/Diff (ft)	Site	DB
6.2 M94:	0					
6.2 M99:	0					
Industry Sector Code:	325					
Off Site Release Total:	0					
6.2 M20:	0					
6.2 M24:	0					
6.2 M26:	0					
6.2 M28:	0					
6.2 M93:	0					
Off Site Recycled Total:	0					
6.2 M56:	0					
6.2 M92:	0					
Off Site Energy Recovery :	0					
Industry Sector:	Chemicals					
6.2 M40 Non Metal:	0					
6.2 M50:	0					
6.2 M54:	0					
6.2 M61 Non Metal:	0					
6.2 M69:	0					
6.2 M95:	0					
Off Site Treated Total:	5					
6.2 Unclassified:	0					
6.2 Total Transfer:	5					
Total Releases:	500					
Primary SIC:	2891					
8.1 Releases:	7					
8.1a On Site Contained:	0					
8.1b On Site Other :	0					
8.1c Off Site Contain:	0					
8.1d Off Site Other R:	0					
8.2 Energy Recover On:	0					
8.3 Energy Recover Of:	0					
8.4 Recycling On Site:	0					
8.5 Recycling Off Sit:	0					
8.6 Treatment On Site:	0					
Production Wste (8.1- 8.7):						
9						
8.9 Production Ratio:						
1.08						
Prod Ratio Or Activity:						
8.8 One Time Release:						
0						
TRI FD:	94710NTNLS742GR					
Sic 2:	NA					
8.7 Treatment Off Site:	0					
Sic 3:						
Sic 4:						
Sic 5:						
Sic 6:						
Primary NAICS:	325520					
Naics 2:						
Naics 3:						
Naics 4:						
Naics 5:						
Year:	1993					
Naics 6:						
Doc Ctrl No:	1393070435932					
Chemical:	CERTAIN GLYCOL ETHERS					
Elemental Metal Included:	NO					
Cas No Compound ID:	N230					
SRS ID:	649541					
Clean Air Act Chemical:	YES					



<b>Map Key</b>	<b>Number of Records</b>	<b>Direction</b>	<b>Distance (mi/ft)</b>	<b>Elev/Diff (ft)</b>	<b>Site</b>	<b>DB</b>
<b>Classification:</b>		TRI				
<b>Metal:</b>		NO				
<b>Metal Category:</b>		0				
<b>Parent Co Name:</b>		NATIONAL STARCH & CHEMICAL CO				
<b>Carcinogen:</b>		NO				
<b>Form Type:</b>		R				
<b>Unit of Measure:</b>		Pounds				
<b>5.1 Fugitive Air:</b>		5				
<b>5.2 Stack Air:</b>		5				
<b>5.3 Water:</b>		0				
<b>5.4 Underground:</b>		0				
<b>5.4.1 Underground CL I:</b>		0				
<b>5.4.2 Underground C II-V:</b>		0				
<b>5.5.1 Landfills:</b>		0				
<b>Parent Co Db No:</b>		001519230				
<b>5.5.1a RCRA C Landfill:</b>		0				
<b>5.5.1b Other Landfills:</b>		0				
<b>5.5.2 Land Treatment:</b>		0				
<b>5.5.3 Surface Impndmnt:</b>		0				
<b>5.5.3a RCRA Surface IM:</b>		0				
<b>5.5.3b Other Surface I:</b>		0				
<b>5.5.4 Other Disposal:</b>		0				
<b>On Site Release Total:</b>		10				
<b>6.1 POTW TRNS RLSE:</b>		0				
<b>6.1 POTW TRNS TRT:</b>		5				
<b>Standard Parent Co Name:</b>						
<b>POTW Total Transfers:</b>		5				
<b>6.2 M10:</b>		0				
<b>6.2 M41:</b>		0				
<b>6.2 M62:</b>		0				
<b>6.2 M40 Metal:</b>		0				
<b>6.2 M61 Metal:</b>		0				
<b>6.2 M71:</b>		0				
<b>6.2 M81:</b>		0				
<b>6.2 M82:</b>		0				
<b>6.2 M72:</b>		0				
<b>Federal Facility:</b>		NO				
<b>6.2 M63:</b>		0				
<b>6.2 M66:</b>		0				
<b>6.2 M67:</b>		0				
<b>6.2 M64:</b>		0				
<b>6.2 M65:</b>		0				
<b>6.2 M73:</b>		0				
<b>6.2 M79:</b>		0				
<b>6.2 M90:</b>		0				
<b>6.2 M94:</b>		0				
<b>6.2 M99:</b>		0				
<b>Industry Sector Code:</b>		325				
<b>Off Site Release Total:</b>		0				
<b>6.2 M20:</b>		0				
<b>6.2 M24:</b>		0				
<b>6.2 M26:</b>		0				
<b>6.2 M28:</b>		0				
<b>6.2 M93:</b>		0				
<b>Off Site Recycled Total:</b>		0				
<b>6.2 M56:</b>		0				
<b>6.2 M92:</b>		0				
<b>Off Site Energy Recovery :</b>		0				
<b>Industry Sector:</b>		Chemicals				
<b>6.2 M40 Non Metal:</b>		0				
<b>6.2 M50:</b>		0				
<b>6.2 M54:</b>		0				
<b>6.2 M61 Non Metal:</b>		0				
<b>6.2 M69:</b>		0				
<b>6.2 M95:</b>		0				
<b>Off Site Treated Total:</b>		5				
<b>6.2 Unclassified:</b>		0				
<b>6.2 Total Transfer:</b>		5				
<b>Total Releases:</b>		10				

<b>Map Key</b>	<b>Number of Records</b>	<b>Direction</b>	<b>Distance (mi/ft)</b>	<b>Elev/Diff (ft)</b>	<b>Site</b>	<b>DB</b>
<b>Primary SIC:</b>			2891			
<b>8.1 Releases:</b>			1			
<b>8.1a On Site Contained:</b>			0			
<b>8.1b On Site Other :</b>			0			
<b>8.1c Off Site Contain:</b>			0			
<b>8.1d Off Site Other R:</b>			0			
<b>8.2 Energy Recover On:</b>			0			
<b>8.3 Energy Recover Of:</b>			0			
<b>8.4 Recycling On Site:</b>			0			
<b>8.5 Recycling Off Sit:</b>			0			
<b>8.6 Treatment On Site:</b>			0			
<b>Production Wste (8.1- 8.7):</b>						
1						
<b>8.9 Production Ratio:</b>						
.08						
<b>Prod Ratio Or Activity:</b>						
<b>8.8 One Time Release:</b>						
0						
<b>TRI FD:</b>			94710NTNLS742GR			
<b>Sic 2:</b>			NA			
<b>8.7 Treatment Off Site:</b>			2			
<b>Sic 3:</b>						
<b>Sic 4:</b>						
<b>Sic 5:</b>						
<b>Sic 6:</b>						
<b>Primary NAICS:</b>			325520			
<b>Naics 2:</b>						
<b>Naics 3:</b>						
<b>Naics 4:</b>						
<b>Naics 5:</b>						
<b>Year:</b>			1993			
<b>Naics 6:</b>						
<b>Doc Ctrl No:</b>			1393070435918			
<b>Chemical:</b>			ZINC COMPOUNDS			
<b>Elemental Metal Included:</b>			NO			
<b>Cas No Compound ID:</b>			N982			
<b>SRS ID:</b>			649699			
<b>Clean Air Act Chemical:</b>			NO			
<b>Classification:</b>			TRI			
<b>Metal:</b>			YES			
<b>Metal Category:</b>			1			
<b>Parent Co Name:</b>			NATIONAL STARCH & CHEMICAL CO			
<b>Carcinogen:</b>			NO			
<b>Form Type:</b>			R			
<b>Unit of Measure:</b>			Pounds			
<b>5.1 Fugitive Air:</b>			250			
<b>5.2 Stack Air:</b>			250			
<b>5.3 Water:</b>			0			
<b>5.4 Underground:</b>			0			
<b>5.4.1 Underground CL I:</b>			0			
<b>5.4.2 Underground C II-V:</b>			0			
<b>5.5.1 Landfills:</b>			0			
<b>Parent Co Db No:</b>			001519230			
<b>5.5.1a RCRA C Landfill:</b>			0			
<b>5.5.1b Other Landfills:</b>			0			
<b>5.5.2 Land Treatment:</b>			0			
<b>5.5.3 Surface Impndmnt:</b>			0			
<b>5.5.3a RCRA Surface IM:</b>			0			
<b>5.5.3b Other Surface I:</b>			0			
<b>5.5.4 Other Disposal:</b>			0			
<b>On Site Release Total:</b>			500			
<b>6.1 POTW TRNS RLSE:</b>			5			

Map Key	Number of Records	Direction	Distance (mi/ft)	Elev/Diff (ft)	Site	DB
6.1 POTW TRNS TRT:	0					
Standard Parent Co Name:						
POTW Total Transfers:	5					
6.2 M10:	0					
6.2 M41:	0					
6.2 M62:	0					
6.2 M40 Metal:	0					
6.2 M61 Metal:	0					
6.2 M71:	0					
6.2 M81:	0					
6.2 M82:	0					
6.2 M72:	0					
Federal Facility:	NO					
6.2 M63:	0					
6.2 M66:	0					
6.2 M67:	0					
6.2 M64:	0					
6.2 M65:	0					
6.2 M73:	0					
6.2 M79:	0					
6.2 M90:	0					
6.2 M94:	0					
6.2 M99:	0					
Industry Sector Code:	325					
Off Site Release Total:	5					
6.2 M20:	0					
6.2 M24:	0					
6.2 M26:	0					
6.2 M28:	0					
6.2 M93:	0					
Off Site Recycled Total:	0					
6.2 M56:	0					
6.2 M92:	0					
Off Site Energy Recovery :	0					
Industry Sector:	Chemicals					
6.2 M40 Non Metal:	0					
6.2 M50:	0					
6.2 M54:	0					
6.2 M61 Non Metal:	0					
6.2 M69:	0					
6.2 M95:	0					
Off Site Treated Total:	0					
6.2 Unclassified:	0					
6.2 Total Transfer:	0					
Total Releases:	505					
Primary SIC:	2891					
8.1 Releases:	2					
8.1a On Site Contained:	0					
8.1b On Site Other :	0					
8.1c Off Site Contain:	0					
8.1d Off Site Other R:	0					
8.2 Energy Recover On:	0					
8.3 Energy Recover Of:	0					
8.4 Recycling On Site:	0					
8.5 Recycling Off Sit:	0					
8.6 Treatment On Site:	0					
Production Wste (8.1- 8.7):						
4						
8.9 Production Ratio:						
.64						
Prod Ratio Or Activity:						
8.8 One Time Release:						
0						

<b>Map Key</b>	<b>Number of Records</b>	<b>Direction</b>	<b>Distance (mi/ft)</b>	<b>Elev/Diff (ft)</b>	<b>Site</b>	<b>DB</b>
<b>TRI FD:</b>			94710NTNLS742GR			
<b>Sic 2:</b>			NA			
<b>8.7 Treatment Off Site:</b>			2			
<b>Sic 3:</b>						
<b>Sic 4:</b>						
<b>Sic 5:</b>						
<b>Sic 6:</b>						
<b>Primary NAICS:</b>			325520			
<b>Naics 2:</b>						
<b>Naics 3:</b>						
<b>Naics 4:</b>						
<b>Naics 5:</b>						
<b>Year:</b>			1993			
<b>Naics 6:</b>						
<b>Doc Ctrl No:</b>			1393070435944			
<b>Chemical:</b>			CERTAIN GLYCOL ETHERS			
<b>Elemental Metal Included:</b>			NO			
<b>Cas No Compound ID:</b>			N230			
<b>SRS ID:</b>			649541			
<b>Clean Air Act Chemical:</b>			YES			
<b>Classification:</b>			TRI			
<b>Metal:</b>			NO			
<b>Metal Category:</b>			0			
<b>Parent Co Name:</b>			NATIONAL STARCH & CHEMICAL CO			
<b>Carcinogen:</b>			NO			
<b>Form Type:</b>			R			
<b>Unit of Measure:</b>			Pounds			
<b>5.1 Fugitive Air:</b>			250			
<b>5.2 Stack Air:</b>			250			
<b>5.3 Water:</b>			0			
<b>5.4 Underground:</b>			0			
<b>5.4.1 Underground CL I:</b>			0			
<b>5.4.2 Underground C II-V:</b>			0			
<b>5.5.1 Landfills:</b>			0			
<b>Parent Co Db No:</b>			001519230			
<b>5.5.1a RCRA C Landfill:</b>			0			
<b>5.5.1b Other Landfills:</b>			0			
<b>5.5.2 Land Treatment:</b>			0			
<b>5.5.3 Surface Impdmnt:</b>			0			
<b>5.5.3a RCRA Surface IM:</b>			0			
<b>5.5.3b Other Surface I:</b>			0			
<b>5.5.4 Other Disposal:</b>			0			
<b>On Site Release Total:</b>			500			
<b>6.1 POTW TRNS RLSE:</b>			0			
<b>6.1 POTW TRNS TRT:</b>			250			
<b>Standard Parent Co Name:</b>						
<b>POTW Total Transfers:</b>			250			
<b>6.2 M10:</b>			0			
<b>6.2 M41:</b>			0			
<b>6.2 M62:</b>			0			
<b>6.2 M40 Metal:</b>			0			
<b>6.2 M61 Metal:</b>			0			
<b>6.2 M71:</b>			0			
<b>6.2 M81:</b>			0			
<b>6.2 M82:</b>			0			
<b>6.2 M72:</b>			0			
<b>Federal Facility:</b>			NO			
<b>6.2 M63:</b>			0			
<b>6.2 M66:</b>			0			
<b>6.2 M67:</b>			0			
<b>6.2 M64:</b>			0			
<b>6.2 M65:</b>			0			
<b>6.2 M73:</b>			0			
<b>6.2 M79:</b>			0			
<b>6.2 M90:</b>			0			
<b>6.2 M94:</b>			0			
<b>6.2 M99:</b>			0			
<b>Industry Sector Code:</b>			325			

Map Key	Number of Records	Direction	Distance (mi/ft)	Elev/Diff (ft)	Site	DB
<b>Off Site Release Total:</b>	0					
6.2 M20:	0					
6.2 M24:	0					
6.2 M26:	0					
6.2 M28:	0					
6.2 M93:	0					
<b>Off Site Recycled Total:</b>	0					
6.2 M56:	0					
6.2 M92:	0					
<b>Off Site Energy Recovery :</b>	0					
<b>Industry Sector:</b>	Chemicals					
6.2 M40 Non Metal:	0					
6.2 M50:	0					
6.2 M54:	0					
6.2 M61 Non Metal:	0					
6.2 M69:	0					
6.2 M95:	0					
<b>Off Site Treated Total:</b>	250					
6.2 Unclassified:	0					
6.2 Total Transfer:	250					
<b>Total Releases:</b>	500					
<b>Primary SIC:</b>	2891					
8.1 Releases:	17					
8.1a On Site Contained:	0					
8.1b On Site Other :	0					
8.1c Off Site Contain:	0					
8.1d Off Site Other R:	0					
8.2 Energy Recover On:	0					
8.3 Energy Recover Of:	0					
8.4 Recycling On Site:	0					
8.5 Recycling Off Sit:	0					
8.6 Treatment On Site:	0					
<b>Production Wste (8.1- 8.7):</b>						
19						
<b>8.9 Production Ratio:</b>						
1						
<b>Prod Ratio Or Activity:</b>						
<b>8.8 One Time Release:</b>						
0						
<b>TRI FD:</b>	94710NTNLS742GR					
<b>Sic 2:</b>	NA					
<b>8.7 Treatment Off Site:</b>	0					
<b>Sic 3:</b>						
<b>Sic 4:</b>						
<b>Sic 5:</b>						
<b>Sic 6:</b>						
<b>Primary NAICS:</b>	325520					
<b>Naics 2:</b>						
<b>Naics 3:</b>						
<b>Naics 4:</b>						
<b>Naics 5:</b>						
<b>Year:</b>	1993					
<b>Naics 6:</b>						
<b>Doc Ctrl No:</b>	1393070435906					
<b>Chemical:</b>	MIXTURE					
<b>Elemental Metal Included:</b>	NO					
<b>Cas No Compound ID:</b>	MIXTURE					
<b>SRS ID:</b>						
<b>Clean Air Act Chemical:</b>	NO					
<b>Classification:</b>	TRI					
<b>Metal:</b>	NO					
<b>Metal Category:</b>	0					

<b>Map Key</b>	<b>Number of Records</b>	<b>Direction</b>	<b>Distance (mi/ft)</b>	<b>Elev/Diff (ft)</b>	<b>Site</b>	<b>DB</b>
<b>Parent Co Name:</b>			NATIONAL STARCH & CHEMICAL CO			
<b>Carcinogen:</b>			NO			
<b>Form Type:</b>			R			
<b>Unit of Measure:</b>			Pounds			
<b>5.1 Fugitive Air:</b>			250			
<b>5.2 Stack Air:</b>			250			
<b>5.3 Water:</b>			0			
<b>5.4 Underground:</b>			0			
<b>5.4.1 Underground CL I:</b>			0			
<b>5.4.2 Underground C II-V:</b>			0			
<b>5.5.1 Landfills:</b>			0			
<b>Parent Co Db No:</b>			001519230			
<b>5.5.1a RCRA C Landfill:</b>			0			
<b>5.5.1b Other Landfills:</b>			0			
<b>5.5.2 Land Treatment:</b>			0			
<b>5.5.3 Surface Impndmnt:</b>			0			
<b>5.5.3a RCRA Surface IM:</b>			0			
<b>5.5.3b Other Surface I:</b>			0			
<b>5.5.4 Other Disposal:</b>			0			
<b>On Site Release Total:</b>			500			
<b>6.1 POTW TRNS RLSE:</b>			0			
<b>6.1 POTW TRNS TRT:</b>			5			
<b>Standard Parent Co Name:</b>						
<b>POTW Total Transfers:</b>			5			
<b>6.2 M10:</b>			0			
<b>6.2 M41:</b>			0			
<b>6.2 M62:</b>			0			
<b>6.2 M40 Metal:</b>			0			
<b>6.2 M61 Metal:</b>			0			
<b>6.2 M71:</b>			0			
<b>6.2 M81:</b>			0			
<b>6.2 M82:</b>			0			
<b>6.2 M72:</b>			0			
<b>Federal Facility:</b>			NO			
<b>6.2 M63:</b>			0			
<b>6.2 M66:</b>			0			
<b>6.2 M67:</b>			0			
<b>6.2 M64:</b>			0			
<b>6.2 M65:</b>			0			
<b>6.2 M73:</b>			0			
<b>6.2 M79:</b>			0			
<b>6.2 M90:</b>			0			
<b>6.2 M94:</b>			0			
<b>6.2 M99:</b>			0			
<b>Industry Sector Code:</b>			325			
<b>Off Site Release Total:</b>			0			
<b>6.2 M20:</b>			0			
<b>6.2 M24:</b>			0			
<b>6.2 M26:</b>			0			
<b>6.2 M28:</b>			0			
<b>6.2 M93:</b>			0			
<b>Off Site Recycled Total:</b>			0			
<b>6.2 M56:</b>			0			
<b>6.2 M92:</b>			0			
<b>Off Site Energy Recovery :</b>			0			
<b>Industry Sector:</b>			Chemicals			
<b>6.2 M40 Non Metal:</b>			0			
<b>6.2 M50:</b>			0			
<b>6.2 M54:</b>			0			
<b>6.2 M61 Non Metal:</b>			0			
<b>6.2 M69:</b>			0			
<b>6.2 M95:</b>			0			
<b>Off Site Treated Total:</b>			5			
<b>6.2 Unclassified:</b>			0			
<b>6.2 Total Transfer:</b>			5			
<b>Total Releases:</b>			500			
<b>Primary SIC:</b>			2891			
<b>8.1 Releases:</b>			22			
<b>8.1a On Site Contained:</b>			0			

Map Key	Number of Records	Direction	Distance (mi/ft)	Elev/Diff (ft)	Site	DB
8.1b On Site Other :	0					
8.1c Off Site Contain:	0					
8.1d Off Site Other R:	0					
8.2 Energy Recover On:	0					
8.3 Energy Recover Of:	0					
8.4 Recycling On Site:	0					
8.5 Recycling Off Sit:	0					
8.6 Treatment On Site:	0					
Production Wste (8.1- 8.7):						
22						
8.9 Production Ratio:						
.96						
Prod Ratio Or Activity:						
8.8 One Time Release:						
0						
TRI FD:		94710NTNLS742GR				
Sic 2:		NA				
8.7 Treatment Off Site:		2				
Sic 3:						
Sic 4:						
Sic 5:						
Sic 6:						
Primary NAICS:		325520				
Naics 2:						
Naics 3:						
Naics 4:						
Naics 5:						
Year:		1993				
Naics 6:						
Doc Ctrl No:		1393070435870				
Chemical:		PHOSPHORIC ACID				
Elemental Metal Included:		NO				
Cas No Compound ID:		007664382				
SRS ID:		152363				
Clean Air Act Chemical:		NO				
Classification:		TRI				
Metal:		NO				
Metal Category:		0				
Parent Co Name:		NATIONAL STARCH & CHEMICAL CO				
Carcinogen:		NO				
Form Type:		R				
Unit of Measure:		Pounds				
5.1 Fugitive Air:		250				
5.2 Stack Air:		250				
5.3 Water:		0				
5.4 Underground:		0				
5.4.1 Underground CL I:		0				
5.4.2 Underground C II-V:		0				
5.5.1 Landfills:		0				
Parent Co Db No:		001519230				
5.5.1a RCRA C Landfill:		0				
5.5.1b Other Landfills:		0				
5.5.2 Land Treatment:		0				
5.5.3 Surface Impndmnt:		0				
5.5.3a RCRA Surface IM:		0				
5.5.3b Other Surface I:		0				
5.5.4 Other Disposal:		0				
On Site Release Total:		500				
6.1 POTW TRNS RLSE:		0				
6.1 POTW TRNS TRT:		5				
Standard Parent Co Name:						
POTW Total Transfers:		5				

Map Key	Number of Records	Direction	Distance (mi/ft)	Elev/Diff (ft)	Site	DB
6.2 M10:	0					
6.2 M41:	0					
6.2 M62:	0					
6.2 M40 Metal:	0					
6.2 M61 Metal:	0					
6.2 M71:	0					
6.2 M81:	0					
6.2 M82:	0					
6.2 M72:	0					
Federal Facility:	NO					
6.2 M63:	0					
6.2 M66:	0					
6.2 M67:	0					
6.2 M64:	0					
6.2 M65:	0					
6.2 M73:	0					
6.2 M79:	0					
6.2 M90:	0					
6.2 M94:	0					
6.2 M99:	0					
Industry Sector Code:	325					
Off Site Release Total:	0					
6.2 M20:	0					
6.2 M24:	0					
6.2 M26:	0					
6.2 M28:	0					
6.2 M93:	0					
Off Site Recycled Total:	0					
6.2 M56:	0					
6.2 M92:	0					
Off Site Energy Recovery :	0					
Industry Sector:	Chemicals					
6.2 M40 Non Metal:	0					
6.2 M50:	0					
6.2 M54:	0					
6.2 M61 Non Metal:	0					
6.2 M69:	0					
6.2 M95:	0					
Off Site Treated Total:	5					
6.2 Unclassified:	0					
6.2 Total Transfer:	5					
Total Releases:	500					
Primary SIC:	2891					
8.1 Releases:	260					
8.1a On Site Contained:	0					
8.1b On Site Other :	0					
8.1c Off Site Contain:	0					
8.1d Off Site Other R:	0					
8.2 Energy Recover On:	0					
8.3 Energy Recover Of:	0					
8.4 Recycling On Site:	0					
8.5 Recycling Off Sit:	0					
8.6 Treatment On Site:	0					
Production Wste (8.1- 8.7):						
262						
8.9 Production Ratio:						
1.73						
Prod Ratio Or Activity:						
8.8 One Time Release:						
0						
TRI FD:	94710NTNLS742GR					
Sic 2:	NA					



<b>Map Key</b>	<b>Number of Records</b>	<b>Direction</b>	<b>Distance (mi/ft)</b>	<b>Elev/Diff (ft)</b>	<b>Site</b>	<b>DB</b>
<b>8.7 Treatment Off Site:</b>	3					
<b>Sic 3:</b>						
<b>Sic 4:</b>						
<b>Sic 5:</b>						
<b>Sic 6:</b>						
<b>Primary NAICS:</b>	325520					
<b>Naics 2:</b>						
<b>Naics 3:</b>						
<b>Naics 4:</b>						
<b>Naics 5:</b>						
<b>Year:</b>	1993					
<b>Naics 6:</b>						
<b>Doc Ctrl No:</b>	1393070435995					
<b>Chemical:</b>	MIXTURE					
<b>Elemental Metal Included:</b>	NO					
<b>Cas No Compound ID:</b>	MIXTURE					
<b>SRS ID:</b>						
<b>Clean Air Act Chemical:</b>	NO					
<b>Classification:</b>	TRI					
<b>Metal:</b>	NO					
<b>Metal Category:</b>	0					
<b>Parent Co Name:</b>	NATIONAL STARCH & CHEMICAL CO					
<b>Carcinogen:</b>	NO					
<b>Form Type:</b>	R					
<b>Unit of Measure:</b>	Pounds					
<b>5.1 Fugitive Air:</b>	250					
<b>5.2 Stack Air:</b>	250					
<b>5.3 Water:</b>	0					
<b>5.4 Underground:</b>	0					
<b>5.4.1 Underground CL I:</b>	0					
<b>5.4.2 Underground C II-V:</b>	0					
<b>5.5.1 Landfills:</b>	0					
<b>Parent Co Db No:</b>	001519230					
<b>5.5.1a RCRA C Landfill:</b>	0					
<b>5.5.1b Other Landfills:</b>	0					
<b>5.5.2 Land Treatment:</b>	0					
<b>5.5.3 Surface Impndmnt:</b>	0					
<b>5.5.3a RCRA Surface IM:</b>	0					
<b>5.5.3b Other Surface I:</b>	0					
<b>5.5.4 Other Disposal:</b>	0					
<b>On Site Release Total:</b>	500					
<b>6.1 POTW TRNS RLSE:</b>	0					
<b>6.1 POTW TRNS TRT:</b>	250					
<b>Standard Parent Co Name:</b>						
<b>POTW Total Transfers:</b>	250					
<b>6.2 M10:</b>	0					
<b>6.2 M41:</b>	0					
<b>6.2 M62:</b>	0					
<b>6.2 M40 Metal:</b>	0					
<b>6.2 M61 Metal:</b>	0					
<b>6.2 M71:</b>	0					
<b>6.2 M81:</b>	0					
<b>6.2 M82:</b>	0					
<b>6.2 M72:</b>	0					
<b>Federal Facility:</b>	NO					
<b>6.2 M63:</b>	0					
<b>6.2 M66:</b>	0					
<b>6.2 M67:</b>	0					
<b>6.2 M64:</b>	0					
<b>6.2 M65:</b>	0					
<b>6.2 M73:</b>	0					
<b>6.2 M79:</b>	0					
<b>6.2 M90:</b>	0					
<b>6.2 M94:</b>	0					
<b>6.2 M99:</b>	0					
<b>Industry Sector Code:</b>	325					
<b>Off Site Release Total:</b>	0					
<b>6.2 M20:</b>	0					
<b>6.2 M24:</b>	0					

Map Key	Number of Records	Direction	Distance (mi/ft)	Elev/Diff (ft)	Site	DB
6.2 M26:	0					
6.2 M28:	0					
6.2 M93:	0					
Off Site Recycled Total:	0					
6.2 M56:	0					
6.2 M92:	0					
Off Site Energy Recovery :	0					
Industry Sector:		Chemicals				
6.2 M40 Non Metal:	0					
6.2 M50:	0					
6.2 M54:	0					
6.2 M61 Non Metal:	0					
6.2 M69:	0					
6.2 M95:	0					
Off Site Treated Total:	250					
6.2 Unclassified:	0					
6.2 Total Transfer:	250					
Total Releases:	500					
Primary SIC:	2891					
8.1 Releases:	60					
8.1a On Site Contained:	0					
8.1b On Site Other :	0					
8.1c Off Site Contain:	0					
8.1d Off Site Other R:	0					
8.2 Energy Recover On:	0					
8.3 Energy Recover Of:	0					
8.4 Recycling On Site:	0					
8.5 Recycling Off Sit:	0					
8.6 Treatment On Site:	0					
Production Wste (8.1- 8.7):						
63						
8.9 Production Ratio:						
.73						
Prod Ratio Or Activity:						
8.8 One Time Release:						
0						
TRI FD:		94710NTNLS742GR				
Sic 2:		NA				
8.7 Treatment Off Site:		0				
Sic 3:						
Sic 4:						
Sic 5:						
Sic 6:						
Primary NAICS:		325520				
Naics 2:						
Naics 3:						
Naics 4:						
Naics 5:						
Year:		1993				
Naics 6:						
Doc Ctrl No:		1393070435920				
Chemical:		TOLUENE				
Elemental Metal Included:		NO				
Cas No Compound ID:		000108883				
SRS ID:		25452				
Clean Air Act Chemical:		YES				
Classification:		TRI				
Metal:		NO				
Metal Category:		0				
Parent Co Name:		NATIONAL STARCH & CHEMICAL CO				
Carcinogen:		NO				
Form Type:		R				

Map Key	Number of Records	Direction	Distance (mi/ft)	Elev/Diff (ft)	Site	DB
<b>Unit of Measure:</b>		Pounds				
5.1 Fugitive Air:	5					
5.2 Stack Air:	5					
5.3 Water:	0					
5.4 Underground:	0					
5.4.1 Underground CL I:	0					
5.4.2 Underground C II-V:	0					
5.5.1 Landfills:	0					
Parent Co Db No:	001519230					
5.5.1a RCRA C Landfill:	0					
5.5.1b Other Landfills:	0					
5.5.2 Land Treatment:	0					
5.5.3 Surface Impndmnt:	0					
5.5.3a RCRA Surface IM:	0					
5.5.3b Other Surface I:	0					
5.5.4 Other Disposal:	0					
On Site Release Total:	10					
6.1 POTW TRNS RLSE:	0					
6.1 POTW TRNS TRT:	5					
Standard Parent Co Name:						
POTW Total Transfers:	5					
6.2 M10:	0					
6.2 M41:	0					
6.2 M62:	0					
6.2 M40 Metal:	0					
6.2 M61 Metal:	0					
6.2 M71:	0					
6.2 M81:	0					
6.2 M82:	0					
6.2 M72:	0					
Federal Facility:	NO					
6.2 M63:	0					
6.2 M66:	0					
6.2 M67:	0					
6.2 M64:	0					
6.2 M65:	0					
6.2 M73:	0					
6.2 M79:	0					
6.2 M90:	0					
6.2 M94:	0					
6.2 M99:	0					
Industry Sector Code:	325					
Off Site Release Total:	0					
6.2 M20:	0					
6.2 M24:	0					
6.2 M26:	0					
6.2 M28:	0					
6.2 M93:	0					
Off Site Recycled Total:	0					
6.2 M56:	0					
6.2 M92:	0					
Off Site Energy Recovery :	0					
Industry Sector:	Chemicals					
6.2 M40 Non Metal:	0					
6.2 M50:	0					
6.2 M54:	0					
6.2 M61 Non Metal:	0					
6.2 M69:	0					
6.2 M95:	0					
Off Site Treated Total:	5					
6.2 Unclassified:	0					
6.2 Total Transfer:	5					
Total Releases:	10					
Primary SIC:	2891					
8.1 Releases:	1					
8.1a On Site Contained:	0					
8.1b On Site Other :	0					
8.1c Off Site Contain:	0					
8.1d Off Site Other R:	0					

<b>Map Key</b>	<b>Number of Records</b>	<b>Direction</b>	<b>Distance (mi/ft)</b>	<b>Elev/Diff (ft)</b>	<b>Site</b>	<b>DB</b>
8.2 Energy Recover On:	0					
8.3 Energy Recover Of:	0					
8.4 Recycling On Site:	0					
8.5 Recycling Off Site:	0					
8.6 Treatment On Site:	0					
Production Wste (8.1- 8.7):						
1						
8.9 Production Ratio:						
.04						
Prod Ratio Or Activity:						
8.8 One Time Release:						
0						
TRI FD:			94710NTNLS742GR			
Sic 2:			NA			
8.7 Treatment Off Site:			2			
Sic 3:						
Sic 4:						
Sic 5:						
Sic 6:						
Primary NAICS:			325520			
Naics 2:						
Naics 3:						
Naics 4:						
Naics 5:						
Year:			1993			
Naics 6:						
Doc Ctrl No:			1393070435969			
Chemical:			ETHYLENE GLYCOL			
Elemental Metal Included:			NO			
Cas No Compound ID:			000107211			
SRS ID:			24257			
Clean Air Act Chemical:			YES			
Classification:			TRI			
Metal:			NO			
Metal Category:			0			
Parent Co Name:			NATIONAL STARCH & CHEMICAL CO			
Carcinogen:			NO			
Form Type:			R			
Unit of Measure:			Pounds			
5.1 Fugitive Air:			250			
5.2 Stack Air:			250			
5.3 Water:			0			
5.4 Underground:			0			
5.4.1 Underground CL I:			0			
5.4.2 Underground C II-V:			0			
5.5.1 Landfills:			0			
Parent Co Db No:			001519230			
5.5.1a RCRA C Landfill:			0			
5.5.1b Other Landfills:			0			
5.5.2 Land Treatment:			0			
5.5.3 Surface Impndmnt:			0			
5.5.3a RCRA Surface IM:			0			
5.5.3b Other Surface I:			0			
5.5.4 Other Disposal:			0			
On Site Release Total:			500			
6.1 POTW TRNS RLSE:			0			
6.1 POTW TRNS TRT:			250			
Standard Parent Co Name:						
POTW Total Transfers:			250			
6.2 M10:			0			
6.2 M41:			0			
6.2 M62:			0			

Map Key	Number of Records	Direction	Distance (mi/ft)	Elev/Diff (ft)	Site	DB
6.2 M40 Metal:	0					
6.2 M61 Metal:	0					
6.2 M71:	0					
6.2 M81:	0					
6.2 M82:	0					
6.2 M72:	0					
Federal Facility:	NO					
6.2 M63:	0					
6.2 M66:	0					
6.2 M67:	0					
6.2 M64:	0					
6.2 M65:	0					
6.2 M73:	0					
6.2 M79:	0					
6.2 M90:	0					
6.2 M94:	0					
6.2 M99:	0					
Industry Sector Code:	325					
Off Site Release Total:	0					
6.2 M20:	0					
6.2 M24:	0					
6.2 M26:	0					
6.2 M28:	0					
6.2 M93:	0					
Off Site Recycled Total:	0					
6.2 M56:	0					
6.2 M92:	0					
Off Site Energy Recovery :	0					
Industry Sector:	Chemicals					
6.2 M40 Non Metal:	0					
6.2 M50:	0					
6.2 M54:	0					
6.2 M61 Non Metal:	0					
6.2 M69:	0					
6.2 M95:	0					
Off Site Treated Total:	250					
6.2 Unclassified:	0					
6.2 Total Transfer:	250					
Total Releases:	500					
Primary SIC:	2891					
8.1 Releases:	21					
8.1a On Site Contained:	0					
8.1b On Site Other :	0					
8.1c Off Site Contain:	0					
8.1d Off Site Other R:	0					
8.2 Energy Recover On:	0					
8.3 Energy Recover Of:	0					
8.4 Recycling On Site:	0					
8.5 Recycling Off Sit:	0					
8.6 Treatment On Site:	0					
Production Wste (8.1- 8.7):						
23						
8.9 Production Ratio:						
.71						
Prod Ratio Or Activity:						
8.8 One Time Release:						
0						
TRI FD:	94710NTNLS742GR					
Sic 2:	NA					
8.7 Treatment Off Site:	0					
Sic 3:						
Sic 4:						

Map Key	Number of Records	Direction	Distance (mi/ft)	Elev/Diff (ft)	Site	DB
Sic 5:						
Sic 6:						
Primary NAICS:		325520				
Naics 2:						
Naics 3:						
Naics 4:						
Naics 5:						
Year:		1993				
Naics 6:						
Doc Ctrl No:		1393070435868				
Chemical:		FORMALDEHYDE				
Elemental Metal Included:		NO				
Cas No Compound ID:		000050000				
SRS ID:		1008				
Clean Air Act Chemical:		YES				
Classification:		TRI				
Metal:		NO				
Metal Category:		0				
Parent Co Name:		NATIONAL STARCH & CHEMICAL CO				
Carcinogen:		YES				
Form Type:		R				
Unit of Measure:		Pounds				
5.1 Fugitive Air:		250				
5.2 Stack Air:		250				
5.3 Water:		0				
5.4 Underground:		0				
5.4.1 Underground CL I:		0				
5.4.2 Underground C II-V:		0				
5.5.1 Landfills:		0				
Parent Co Db No:		001519230				
5.5.1a RCRA C Landfill:		0				
5.5.1b Other Landfills:		0				
5.5.2 Land Treatment:		0				
5.5.3 Surface Impndmnt:		0				
5.5.3a RCRA Surface IM:		0				
5.5.3b Other Surface I:		0				
5.5.4 Other Disposal:		0				
On Site Release Total:		500				
6.1 POTW TRNS RLSE:		0				
6.1 POTW TRNS TRT:		5				
Standard Parent Co Name:						
POTW Total Transfers:		5				
6.2 M10:		0				
6.2 M41:		0				
6.2 M62:		0				
6.2 M40 Metal:		0				
6.2 M61 Metal:		0				
6.2 M71:		0				
6.2 M81:		0				
6.2 M82:		0				
6.2 M72:		0				
Federal Facility:		NO				
6.2 M63:		0				
6.2 M66:		0				
6.2 M67:		0				
6.2 M64:		0				
6.2 M65:		0				
6.2 M73:		0				
6.2 M79:		0				
6.2 M90:		0				
6.2 M94:		0				
6.2 M99:		0				
Industry Sector Code:		325				
Off Site Release Total:		0				
6.2 M20:		0				
6.2 M24:		0				
6.2 M26:		0				
6.2 M28:		0				
6.2 M93:		0				

Map Key	Number of Records	Direction	Distance (mi/ft)	Elev/Diff (ft)	Site	DB
<b>Off Site Recycled Total:</b>	0					
<b>6.2 M56:</b>	0					
<b>6.2 M92:</b>	0					
<b>Off Site Energy Recovery :</b>	0					
<b>Industry Sector:</b>	Chemicals					
<b>6.2 M40 Non Metal:</b>	0					
<b>6.2 M50:</b>	0					
<b>6.2 M54:</b>	0					
<b>6.2 M61 Non Metal:</b>	0					
<b>6.2 M69:</b>	0					
<b>6.2 M95:</b>	0					
<b>Off Site Treated Total:</b>	5					
<b>6.2 Unclassified:</b>	0					
<b>6.2 Total Transfer:</b>	5					
<b>Total Releases:</b>	500					
<b>Primary SIC:</b>	2891					
<b>8.1 Releases:</b>	5					
<b>8.1a On Site Contained:</b>	0					
<b>8.1b On Site Other :</b>	0					
<b>8.1c Off Site Contain:</b>	0					
<b>8.1d Off Site Other R:</b>	0					
<b>8.2 Energy Recover On:</b>	0					
<b>8.3 Energy Recover Of:</b>	0					
<b>8.4 Recycling On Site:</b>	0					
<b>8.5 Recycling Off Sit:</b>	0					
<b>8.6 Treatment On Site:</b>	0					
<b>Production Wste (8.1- 8.7):</b>						
5						
<b>8.9 Production Ratio:</b>						
.02						
<b>Prod Ratio Or Activity:</b>						
<b>8.8 One Time Release:</b>						
0						
<b>TRI FD:</b>	94710NTNLS742GR					
<b>Sic 2:</b>	NA					
<b>8.7 Treatment Off Site:</b>	2					
<b>Sic 3:</b>						
<b>Sic 4:</b>						
<b>Sic 5:</b>						
<b>Sic 6:</b>						
<b>Primary NAICS:</b>	325520					
<b>Naics 2:</b>						
<b>Naics 3:</b>						
<b>Naics 4:</b>						
<b>Naics 5:</b>						
<b>Year:</b>	1993					
<b>Naics 6:</b>						
<b>Doc Ctrl No:</b>	1393070435882					
<b>Chemical:</b>	HYDROCHLORIC ACID (1995 AND AFTER ACID AEROSOLS" ONLY)"					
<b>Elemental Metal Included:</b>	NO					
<b>Cas No Compound ID:</b>	007647010					
<b>SRS ID:</b>	152231					
<b>Clean Air Act Chemical:</b>	YES					
<b>Classification:</b>	TRI					
<b>Metal:</b>	NO					
<b>Metal Category:</b>	0					
<b>Parent Co Name:</b>	NATIONAL STARCH & CHEMICAL CO					
<b>Carcinogen:</b>	NO					
<b>Form Type:</b>	R					
<b>Unit of Measure:</b>	Pounds					
<b>5.1 Fugitive Air:</b>	250					
<b>5.2 Stack Air:</b>	250					

<b>Map Key</b>	<b>Number of Records</b>	<b>Direction</b>	<b>Distance (mi/ft)</b>	<b>Elev/Diff (ft)</b>	<b>Site</b>	<b>DB</b>
5.3 Water:	0					
5.4 Underground:	0					
5.4.1 Underground CL I:	0					
5.4.2 Underground C II-V:	0					
5.5.1 Landfills:	0					
Parent Co Db No:	001519230					
5.5.1a RCRA C Landfill:	0					
5.5.1b Other Landfills:	0					
5.5.2 Land Treatment:	0					
5.5.3 Surface Impndmnt:	0					
5.5.3a RCRA Surface IM:	0					
5.5.3b Other Surface I:	0					
5.5.4 Other Disposal:	0					
On Site Release Total:	500					
6.1 POTW TRNS RLSE:	0					
6.1 POTW TRNS TRT:	2					
Standard Parent Co Name:						
POTW Total Transfers:	2					
6.2 M10:	0					
6.2 M41:	0					
6.2 M62:	0					
6.2 M40 Metal:	0					
6.2 M61 Metal:	0					
6.2 M71:	0					
6.2 M81:	0					
6.2 M82:	0					
6.2 M72:	0					
Federal Facility:	NO					
6.2 M63:	0					
6.2 M66:	0					
6.2 M67:	0					
6.2 M64:	0					
6.2 M65:	0					
6.2 M73:	0					
6.2 M79:	0					
6.2 M90:	0					
6.2 M94:	0					
6.2 M99:	0					
Industry Sector Code:	325					
Off Site Release Total:	0					
6.2 M20:	0					
6.2 M24:	0					
6.2 M26:	0					
6.2 M28:	0					
6.2 M93:	0					
Off Site Recycled Total:	0					
6.2 M56:	0					
6.2 M92:	0					
Off Site Energy Recovery :	0					
Industry Sector:	Chemicals					
6.2 M40 Non Metal:	0					
6.2 M50:	0					
6.2 M54:	0					
6.2 M61 Non Metal:	0					
6.2 M69:	0					
6.2 M95:	0					
Off Site Treated Total:	2					
6.2 Unclassified:	0					
6.2 Total Transfer:	2					
Total Releases:	500					
Primary SIC:	2891					
8.1 Releases:	2					
8.1a On Site Contained:	0					
8.1b On Site Other :	0					
8.1c Off Site Contain:	0					
8.1d Off Site Other R:	0					
8.2 Energy Recover On:	0					
8.3 Energy Recover Of:	0					
8.4 Recycling On Site:	0					



<b>Map Key</b>	<b>Number of Records</b>	<b>Direction</b>	<b>Distance (mi/ft)</b>	<b>Elev/Diff (ft)</b>	<b>Site</b>	<b>DB</b>
<b>8.5 Recycling Off Site:</b>	0					
<b>8.6 Treatment On Site:</b>	0					
<b>Production Wste (8.1- 8.7):</b>						
4						
<b>8.9 Production Ratio:</b>						
.88						
<b>Prod Ratio Or Activity:</b>						
<b>8.8 One Time Release:</b>						
0						
<b>TRI FD:</b>		94710NTNLS742GR				
<b>Sic 2:</b>		NA				
<b>8.7 Treatment Off Site:</b>		2				
<b>Sic 3:</b>						
<b>Sic 4:</b>						
<b>Sic 5:</b>						
<b>Sic 6:</b>						
<b>Primary NAICS:</b>		325520				
<b>Naics 2:</b>						
<b>Naics 3:</b>						
<b>Naics 4:</b>						
<b>Naics 5:</b>						
<b>Year:</b>		1993				
<b>Naics 6:</b>						
<b>Doc Ctrl No:</b>		1393070435983				
<b>Chemical:</b>		MIXTURE				
<b>Elemental Metal Included:</b>		NO				
<b>Cas No Compound ID:</b>		MIXTURE				
<b>SRS ID:</b>						
<b>Clean Air Act Chemical:</b>		NO				
<b>Classification:</b>		TRI				
<b>Metal:</b>		NO				
<b>Metal Category:</b>		0				
<b>Parent Co Name:</b>		NATIONAL STARCH & CHEMICAL CO				
<b>Carcinogen:</b>		NO				
<b>Form Type:</b>		R				
<b>Unit of Measure:</b>		Pounds				
<b>5.1 Fugitive Air:</b>		250				
<b>5.2 Stack Air:</b>		250				
<b>5.3 Water:</b>		0				
<b>5.4 Underground:</b>		0				
<b>5.4.1 Underground CL I:</b>		0				
<b>5.4.2 Underground C II-V:</b>		0				
<b>5.5.1 Landfills:</b>		0				
<b>Parent Co Db No:</b>		001519230				
<b>5.5.1a RCRA C Landfill:</b>		0				
<b>5.5.1b Other Landfills:</b>		0				
<b>5.5.2 Land Treatment:</b>		0				
<b>5.5.3 Surface Impndmnt:</b>		0				
<b>5.5.3a RCRA Surface IM:</b>		0				
<b>5.5.3b Other Surface I:</b>		0				
<b>5.5.4 Other Disposal:</b>		0				
<b>On Site Release Total:</b>		500				
<b>6.1 POTW TRNS RLSE:</b>		0				
<b>6.1 POTW TRNS TRT:</b>		250				
<b>Standard Parent Co Name:</b>						
<b>POTW Total Transfers:</b>		250				
<b>6.2 M10:</b>		0				
<b>6.2 M41:</b>		0				
<b>6.2 M62:</b>		0				
<b>6.2 M40 Metal:</b>		0				
<b>6.2 M61 Metal:</b>		0				
<b>6.2 M71:</b>		0				

Map Key	Number of Records	Direction	Distance (mi/ft)	Elev/Diff (ft)	Site	DB
6.2 M81:		0				
6.2 M82:		0				
6.2 M72:		0				
Federal Facility:		NO				
6.2 M63:		0				
6.2 M66:		0				
6.2 M67:		0				
6.2 M64:		0				
6.2 M65:		0				
6.2 M73:		0				
6.2 M79:		0				
6.2 M90:		0				
6.2 M94:		0				
6.2 M99:		0				
Industry Sector Code:		325				
Off Site Release Total:		0				
6.2 M20:		0				
6.2 M24:		0				
6.2 M26:		0				
6.2 M28:		0				
6.2 M93:		0				
Off Site Recycled Total:		0				
6.2 M56:		0				
6.2 M92:		0				
Off Site Energy Recovery :		0				
Industry Sector:		Chemicals				
6.2 M40 Non Metal:		0				
6.2 M50:		0				
6.2 M54:		0				
6.2 M61 Non Metal:		0				
6.2 M69:		0				
6.2 M95:		0				
Off Site Treated Total:		250				
6.2 Unclassified:		0				
6.2 Total Transfer:		250				
Total Releases:		500				
Primary SIC:		2891				
8.1 Releases:		161				
8.1a On Site Contained:		0				
8.1b On Site Other :		0				
8.1c Off Site Contain:		0				
8.1d Off Site Other R:		0				
8.2 Energy Recover On:		0				
8.3 Energy Recover Of:		0				
8.4 Recycling On Site:		0				
8.5 Recycling Off Sit:		0				
8.6 Treatment On Site:		0				
Production Wste (8.1- 8.7):						
163						
8.9 Production Ratio:						
Prod Ratio Or Activity:						
8.8 One Time Release:						
0						
TRI FD:		94710NTNLS742GR				
Sic 2:		NA				
8.7 Treatment Off Site:		0				
Sic 3:						
Sic 4:						
Sic 5:						
Sic 6:						
Primary NAICS:		325520				
Naics 2:						
Naics 3:						

Map Key	Number of Records	Direction	Distance (mi/ft)	Elev/Diff (ft)	Site	DB
<b>Naics 4:</b>						
<b>Naics 5:</b>						
<b>Year:</b>		1993				
<b>Naics 6:</b>						
<b>Doc Ctrl No:</b>		1393070435971				
<b>Chemical:</b>		BUTYL BENZYL PHTHALATE				
<b>Elemental Metal Included:</b>		NO				
<b>Cas No Compound ID:</b>		000085687				
<b>SRS ID:</b>		10470				
<b>Clean Air Act Chemical:</b>		NO				
<b>Classification:</b>		TRI				
<b>Metal:</b>		NO				
<b>Metal Category:</b>		0				
<b>Parent Co Name:</b>		NATIONAL STARCH & CHEMICAL CO				
<b>Carcinogen:</b>		NO				
<b>Form Type:</b>		R				
<b>Unit of Measure:</b>		Pounds				
<b>5.1 Fugitive Air:</b>		250				
<b>5.2 Stack Air:</b>		250				
<b>5.3 Water:</b>		0				
<b>5.4 Underground:</b>		0				
<b>5.4.1 Underground CL I:</b>		0				
<b>5.4.2 Underground C II-V:</b>		0				
<b>5.5.1 Landfills:</b>		0				
<b>Parent Co Db No:</b>		001519230				
<b>5.5.1a RCRA C Landfill:</b>		0				
<b>5.5.1b Other Landfills:</b>		0				
<b>5.5.2 Land Treatment:</b>		0				
<b>5.5.3 Surface Impndmnt:</b>		0				
<b>5.5.3a RCRA Surface IM:</b>		0				
<b>5.5.3b Other Surface I:</b>		0				
<b>5.5.4 Other Disposal:</b>		0				
<b>On Site Release Total:</b>		500				
<b>6.1 POTW TRNS RLSE:</b>		0				
<b>6.1 POTW TRNS TRT:</b>		5				
<b>Standard Parent Co Name:</b>						
<b>POTW Total Transfers:</b>		5				
<b>6.2 M10:</b>		0				
<b>6.2 M41:</b>		0				
<b>6.2 M62:</b>		0				
<b>6.2 M40 Metal:</b>		0				
<b>6.2 M61 Metal:</b>		0				
<b>6.2 M71:</b>		0				
<b>6.2 M81:</b>		0				
<b>6.2 M82:</b>		0				
<b>6.2 M72:</b>		0				
<b>Federal Facility:</b>		NO				
<b>6.2 M63:</b>		0				
<b>6.2 M66:</b>		0				
<b>6.2 M67:</b>		0				
<b>6.2 M64:</b>		0				
<b>6.2 M65:</b>		0				
<b>6.2 M73:</b>		0				
<b>6.2 M79:</b>		0				
<b>6.2 M90:</b>		0				
<b>6.2 M94:</b>		0				
<b>6.2 M99:</b>		0				
<b>Industry Sector Code:</b>		325				
<b>Off Site Release Total:</b>		0				
<b>6.2 M20:</b>		0				
<b>6.2 M24:</b>		0				
<b>6.2 M26:</b>		0				
<b>6.2 M28:</b>		0				
<b>6.2 M93:</b>		0				
<b>Off Site Recycled Total:</b>		0				
<b>6.2 M56:</b>		0				
<b>6.2 M92:</b>		0				
<b>Off Site Energy Recovery :</b>		0				
<b>Industry Sector:</b>		Chemicals				

Map Key	Number of Records	Direction	Distance (mi/ft)	Elev/Diff (ft)	Site	DB
6.2 M40 Non Metal:	0					
6.2 M50:	0					
6.2 M54:	0					
6.2 M61 Non Metal:	0					
6.2 M69:	0					
6.2 M95:	0					
Off Site Treated Total:	5					
6.2 Unclassified:	0					
6.2 Total Transfer:	5					
Total Releases:	500					
Primary SIC:	2891					
8.1 Releases:	2					
8.1a On Site Contained:	0					
8.1b On Site Other :	0					
8.1c Off Site Contain:	0					
8.1d Off Site Other R:	0					
8.2 Energy Recover On:	0					
8.3 Energy Recover Of:	0					
8.4 Recycling On Site:	0					
8.5 Recycling Off Sit:	0					
8.6 Treatment On Site:	0					
Production Wste (8.1- 8.7):						
2						
8.9 Production Ratio:						
.53						
Prod Ratio Or Activity:						
8.8 One Time Release:						
0						
<b>1996 Details</b>						
TRI FD:			94710NTNLS742GR			
Sic 2:						
8.7 Treatment Off Site:	220					
Sic 3:						
Sic 4:						
Sic 5:						
Sic 6:						
Primary NAICS:	325520					
Naics 2:						
Naics 3:						
Naics 4:						
Naics 5:						
Year:	1996					
Naics 6:						
Doc Ctrl No:	1396105016517					
Chemical:	VINYL ACETATE					
Elemental Metal Included:	NO					
Cas No Compound ID:	000108054					
SRS ID:	24828					
Clean Air Act Chemical:	YES					
Classification:	TRI					
Metal:	NO					
Metal Category:	0					
Parent Co Name:	NATIONAL STARCH & CHEMICAL CO					
Carcinogen:	YES					
Form Type:	R					
Unit of Measure:	Pounds					
5.1 Fugitive Air:	1					
5.2 Stack Air:	51					
5.3 Water:	0					
5.4 Underground:	0					

Map Key	Number of Records	Direction	Distance (mi/ft)	Elev/Diff (ft)	Site	DB
5.4.1 Underground CL I:	0					
5.4.2 Underground C II-V:	0					
5.5.1 Landfills:	0					
Parent Co Db No:	001519230					
5.5.1a RCRA C Landfill:	0					
5.5.1b Other Landfills:	0					
5.5.2 Land Treatment:	0					
5.5.3 Surface Impndmnt:	0					
5.5.3a RCRA Surface IM:	0					
5.5.3b Other Surface I:	0					
5.5.4 Other Disposal:	0					
On Site Release Total:	52					
6.1 POTW TRNS RLSE:	0					
6.1 POTW TRNS TRT:	250					
Standard Parent Co Name:						
POTW Total Transfers:	250					
6.2 M10:	0					
6.2 M41:	0					
6.2 M62:	0					
6.2 M40 Metal:	0					
6.2 M61 Metal:	0					
6.2 M71:	0					
6.2 M81:	0					
6.2 M82:	0					
6.2 M72:	0					
Federal Facility:	NO					
6.2 M63:	0					
6.2 M66:	0					
6.2 M67:	0					
6.2 M64:	0					
6.2 M65:	0					
6.2 M73:	0					
6.2 M79:	0					
6.2 M90:	0					
6.2 M94:	0					
6.2 M99:	0					
Industry Sector Code:	325					
Off Site Release Total:	0					
6.2 M20:	0					
6.2 M24:	0					
6.2 M26:	0					
6.2 M28:	0					
6.2 M93:	0					
Off Site Recycled Total:	0					
6.2 M56:	0					
6.2 M92:	0					
Off Site Energy Recovery :	0					
Industry Sector:	Chemicals					
6.2 M40 Non Metal:	0					
6.2 M50:	0					
6.2 M54:	0					
6.2 M61 Non Metal:	0					
6.2 M69:	0					
6.2 M95:	0					
Off Site Treated Total:	250					
6.2 Unclassified:	0					
6.2 Total Transfer:	250					
Total Releases:	52					
Primary SIC:	2891					
8.1 Releases:	1					
8.1a On Site Contained:	0					
8.1b On Site Other :	0					
8.1c Off Site Contain:	0					
8.1d Off Site Other R:	0					
8.2 Energy Recover On:	0					
8.3 Energy Recover Of:	0					
8.4 Recycling On Site:	0					
8.5 Recycling Off Sit:	0					
8.6 Treatment On Site:	0					

Map Key	Number of Records	Direction	Distance (mi/ft)	Elev/Diff (ft)	Site	DB
---------	-------------------	-----------	------------------	----------------	------	----

**Production Wste (8.1- 8.7):**

221

**8.9 Production Ratio:**

1

**Prod Ratio Or Activity:**

**8.8 One Time Release:**

0

**1997 Details**

**TRI FD:** 94710NTNLS742GR  
**Sic 2:**  
**8.7 Treatment Off Site:** 92  
**Sic 3:**  
**Sic 4:**  
**Sic 5:**  
**Sic 6:**  
**Primary NAICS:** 325520  
**Naics 2:**  
**Naics 3:**  
**Naics 4:**  
**Naics 5:**  
**Year:** 1997  
**Naics 6:**  
**Doc Ctrl No:** 1397115008548  
**Chemical:** VINYL ACETATE  
**Elemental Metal Included:** NO  
**Cas No Compound ID:** 000108054  
**SRS ID:** 24828  
**Clean Air Act Chemical:** YES  
**Classification:** TRI  
**Metal:** NO  
**Metal Category:** 0  
**Parent Co Name:** NATIONAL STARCH & CHEMICAL CO  
**Carcinogen:** YES  
**Form Type:** R  
**Unit of Measure:** Pounds  
**5.1 Fugitive Air:** 1  
**5.2 Stack Air:** 3  
**5.3 Water:** 0  
**5.4 Underground:** 0  
**5.4.1 Underground CL I:** 0  
**5.4.2 Underground C II-V:** 0  
**5.5.1 Landfills:** 0  
**Parent Co Db No:** 001519230  
**5.5.1a RCRA C Landfill:** 0  
**5.5.1b Other Landfills:** 0  
**5.5.2 Land Treatment:** 0  
**5.5.3 Surface Impndmnt:** 0  
**5.5.3a RCRA Surface IM:** 0  
**5.5.3b Other Surface I:** 0  
**5.5.4 Other Disposal:** 0  
**On Site Release Total:** 4  
**6.1 POTW TRNS RLSE:** 0  
**6.1 POTW TRNS TRT:** 92  
**Standard Parent Co Name:**  
**POTW Total Transfers:** 92  
**6.2 M10:** 0  
**6.2 M41:** 0  
**6.2 M62:** 0  
**6.2 M40 Metal:** 0  
**6.2 M61 Metal:** 0

Map Key	Number of Records	Direction	Distance (mi/ft)	Elev/Diff (ft)	Site	DB
6.2 M71:	0					
6.2 M81:	0					
6.2 M82:	0					
6.2 M72:	0					
Federal Facility:	NO					
6.2 M63:	0					
6.2 M66:	0					
6.2 M67:	0					
6.2 M64:	0					
6.2 M65:	0					
6.2 M73:	0					
6.2 M79:	0					
6.2 M90:	0					
6.2 M94:	0					
6.2 M99:	0					
Industry Sector Code:	325					
Off Site Release Total:	0					
6.2 M20:	0					
6.2 M24:	0					
6.2 M26:	0					
6.2 M28:	0					
6.2 M93:	0					
Off Site Recycled Total:	0					
6.2 M56:	0					
6.2 M92:	0					
Off Site Energy Recovery :	0					
Industry Sector:	Chemicals					
6.2 M40 Non Metal:	0					
6.2 M50:	0					
6.2 M54:	0					
6.2 M61 Non Metal:	0					
6.2 M69:	0					
6.2 M95:	0					
Off Site Treated Total:	92					
6.2 Unclassified:	0					
6.2 Total Transfer:	92					
Total Releases:	4					
Primary SIC:	2891					
8.1 Releases:	40					
8.1a On Site Contained:	0					
8.1b On Site Other :	0					
8.1c Off Site Contain:	0					
8.1d Off Site Other R:	0					
8.2 Energy Recover On:	0					
8.3 Energy Recover Of:	0					
8.4 Recycling On Site:	0					
8.5 Recycling Off Sit:	0					
8.6 Treatment On Site:	0					
Production Wste (8.1- 8.7):						

132

**8.9 Production Ratio:**

1.04

**Prod Ratio Or Activity:**

**8.8 One Time Release:**

0

**1998 Details**

TRI FD: 94710NTNLS742GR

Sic 2:

8.7 Treatment Off Site: 0

Sic 3:

Map Key	Number of Records	Direction	Distance (mi/ft)	Elev/Diff (ft)	Site	DB
Sic 4:						
Sic 5:						
Sic 6:						
Primary NAICS:		325520				
Naics 2:						
Naics 3:						
Naics 4:						
Naics 5:						
Year:		1998				
Naics 6:						
Doc Ctrl No:		1398121010654				
Chemical:		CERTAIN GLYCOL ETHERS				
Elemental Metal Included:		NO				
Cas No Compound ID:		N230				
SRS ID:		649541				
Clean Air Act Chemical:		YES				
Classification:		TRI				
Metal:		NO				
Metal Category:		0				
Parent Co Name:		NATIONAL STARCH & CHEMICAL CO				
Carcinogen:		NO				
Form Type:		A				
Unit of Measure:		Pounds				
5.1 Fugitive Air:		0				
5.2 Stack Air:		0				
5.3 Water:		0				
5.4 Underground:		0				
5.4.1 Underground CL I:		0				
5.4.2 Underground C II-V:		0				
5.5.1 Landfills:		0				
Parent Co Db No:		001519230				
5.5.1a RCRA C Landfill:		0				
5.5.1b Other Landfills:		0				
5.5.2 Land Treatment:		0				
5.5.3 Surface Impndmnt:		0				
5.5.3a RCRA Surface IM:		0				
5.5.3b Other Surface I:		0				
5.5.4 Other Disposal:		0				
On Site Release Total:		0				
6.1 POTW TRNS RLSE:		0				
6.1 POTW TRNS TRT:		0				
Standard Parent Co Name:						
POTW Total Transfers:		0				
6.2 M10:		0				
6.2 M41:		0				
6.2 M62:		0				
6.2 M40 Metal:		0				
6.2 M61 Metal:		0				
6.2 M71:		0				
6.2 M81:		0				
6.2 M82:		0				
6.2 M72:		0				
Federal Facility:		NO				
6.2 M63:		0				
6.2 M66:		0				
6.2 M67:		0				
6.2 M64:		0				
6.2 M65:		0				
6.2 M73:		0				
6.2 M79:		0				
6.2 M90:		0				
6.2 M94:		0				
6.2 M99:		0				
Industry Sector Code:		325				
Off Site Release Total:		0				
6.2 M20:		0				
6.2 M24:		0				
6.2 M26:		0				
6.2 M28:		0				



<b>Map Key</b>	<b>Number of Records</b>	<b>Direction</b>	<b>Distance (mi/ft)</b>	<b>Elev/Diff (ft)</b>	<b>Site</b>	<b>DB</b>
6.2 M93:	0					
Off Site Recycled Total:	0					
6.2 M56:	0					
6.2 M92:	0					
Off Site Energy Recovery :	0					
Industry Sector:	Chemicals					
6.2 M40 Non Metal:	0					
6.2 M50:	0					
6.2 M54:	0					
6.2 M61 Non Metal:	0					
6.2 M69:	0					
6.2 M95:	0					
Off Site Treated Total:	0					
6.2 Unclassified:	0					
6.2 Total Transfer:	0					
Total Releases:	0					
Primary SIC:	2891					
8.1 Releases:	0					
8.1a On Site Contained:	0					
8.1b On Site Other :	0					
8.1c Off Site Contain:	0					
8.1d Off Site Other R:	0					
8.2 Energy Recover On:	0					
8.3 Energy Recover Of:	0					
8.4 Recycling On Site:	0					
8.5 Recycling Off Sit:	0					
8.6 Treatment On Site:	0					
Production Wste (8.1- 8.7):	0					
0						
8.9 Production Ratio:						
Prod Ratio Or Activity:						
8.8 One Time Release:						
TRI FD:	94710NTNLS742GR					
Sic 2:						
8.7 Treatment Off Site:	0					
Sic 3:						
Sic 4:						
Sic 5:						
Sic 6:						
Primary NAICS:	325520					
Naics 2:						
Naics 3:						
Naics 4:						
Naics 5:						
Year:	1998					
Naics 6:						
Doc Ctrl No:	1398121010641					
Chemical:	VINYL ACETATE					
Elemental Metal Included:	NO					
Cas No Compound ID:	000108054					
SRS ID:	24828					
Clean Air Act Chemical:	YES					
Classification:	TRI					
Metal:	NO					
Metal Category:	0					
Parent Co Name:	NATIONAL STARCH & CHEMICAL CO					
Carcinogen:	YES					
Form Type:	A					
Unit of Measure:	Pounds					
5.1 Fugitive Air:	0					
5.2 Stack Air:	0					
5.3 Water:	0					
5.4 Underground:	0					
5.4.1 Underground CL I:	0					

Map Key	Number of Records	Direction	Distance (mi/ft)	Elev/Diff (ft)	Site	DB
5.4.2 Underground C II-V:	0					
5.5.1 Landfills:	0					
Parent Co Db No:	001519230					
5.5.1a RCRA C Landfill:	0					
5.5.1b Other Landfills:	0					
5.5.2 Land Treatment:	0					
5.5.3 Surface Impndmnt:	0					
5.5.3a RCRA Surface IM:	0					
5.5.3b Other Surface I:	0					
5.5.4 Other Disposal:	0					
On Site Release Total:	0					
6.1 POTW TRNS RLSE:	0					
6.1 POTW TRNS TRT:	0					
Standard Parent Co Name:						
POTW Total Transfers:	0					
6.2 M10:	0					
6.2 M41:	0					
6.2 M62:	0					
6.2 M40 Metal:	0					
6.2 M61 Metal:	0					
6.2 M71:	0					
6.2 M81:	0					
6.2 M82:	0					
6.2 M72:	0					
Federal Facility:	NO					
6.2 M63:	0					
6.2 M66:	0					
6.2 M67:	0					
6.2 M64:	0					
6.2 M65:	0					
6.2 M73:	0					
6.2 M79:	0					
6.2 M90:	0					
6.2 M94:	0					
6.2 M99:	0					
Industry Sector Code:	325					
Off Site Release Total:	0					
6.2 M20:	0					
6.2 M24:	0					
6.2 M26:	0					
6.2 M28:	0					
6.2 M93:	0					
Off Site Recycled Total:	0					
6.2 M56:	0					
6.2 M92:	0					
Off Site Energy Recovery :	0					
Industry Sector:	Chemicals					
6.2 M40 Non Metal:	0					
6.2 M50:	0					
6.2 M54:	0					
6.2 M61 Non Metal:	0					
6.2 M69:	0					
6.2 M95:	0					
Off Site Treated Total:	0					
6.2 Unclassified:	0					
6.2 Total Transfer:	0					
Total Releases:	0					
Primary SIC:	2891					
8.1 Releases:	0					
8.1a On Site Contained:	0					
8.1b On Site Other :	0					
8.1c Off Site Contain:	0					
8.1d Off Site Other R:	0					
8.2 Energy Recover On:	0					
8.3 Energy Recover Of:	0					
8.4 Recycling On Site:	0					
8.5 Recycling Off Sit:	0					
8.6 Treatment On Site:	0					
Production Wste (8.1- 8.7):						

Map Key	Number of Records	Direction	Distance (mi/ft)	Elev/Diff (ft)	Site	DB
---------	-------------------	-----------	------------------	----------------	------	----

0

8.9 Production Ratio:

Prod Ratio Or Activity:

8.8 One Time Release:

1999 Details

TRI FD:	94710NTNLS742GR
Sic 2:	NA
8.7 Treatment Off Site:	0
Sic 3:	
Sic 4:	
Sic 5:	
Sic 6:	
Primary NAICS:	325520
Naics 2:	
Naics 3:	
Naics 4:	
Naics 5:	
Year:	1999
Naics 6:	
Doc Ctrl No:	1399136024332
Chemical:	VINYL ACETATE
Elemental Metal Included:	NO
Cas No Compound ID:	000108054
SRS ID:	24828
Clean Air Act Chemical:	YES
Classification:	TRI
Metal:	NO
Metal Category:	0
Parent Co Name:	NATIONAL STARCH & CHEMICAL CO
Carcinogen:	YES
Form Type:	A
Unit of Measure:	Pounds
5.1 Fugitive Air:	0
5.2 Stack Air:	0
5.3 Water:	0
5.4 Underground:	0
5.4.1 Underground CL I:	0
5.4.2 Underground C II-V:	0
5.5.1 Landfills:	0
Parent Co Db No:	001519230
5.5.1a RCRA C Landfill:	0
5.5.1b Other Landfills:	0
5.5.2 Land Treatment:	0
5.5.3 Surface Impndmnt:	0
5.5.3a RCRA Surface IM:	0
5.5.3b Other Surface I:	0
5.5.4 Other Disposal:	0
On Site Release Total:	0
6.1 POTW TRNS RLSE:	0
6.1 POTW TRNS TRT:	0
Standard Parent Co Name:	
POTW Total Transfers:	0
6.2 M10:	0
6.2 M41:	0
6.2 M62:	0
6.2 M40 Metal:	0
6.2 M61 Metal:	0
6.2 M71:	0
6.2 M81:	0
6.2 M82:	0
6.2 M72:	0

<b>Map Key</b>	<b>Number of Records</b>	<b>Direction</b>	<b>Distance (mi/ft)</b>	<b>Elev/Diff (ft)</b>	<b>Site</b>	<b>DB</b>
<b>Federal Facility:</b>		NO				
6.2 M63:	0					
6.2 M66:	0					
6.2 M67:	0					
6.2 M64:	0					
6.2 M65:	0					
6.2 M73:	0					
6.2 M79:	0					
6.2 M90:	0					
6.2 M94:	0					
6.2 M99:	0					
<b>Industry Sector Code:</b>	325					
<b>Off Site Release Total:</b>	0					
6.2 M20:	0					
6.2 M24:	0					
6.2 M26:	0					
6.2 M28:	0					
6.2 M93:	0					
<b>Off Site Recycled Total:</b>	0					
6.2 M56:	0					
6.2 M92:	0					
<b>Off Site Energy Recovery :</b>	0					
<b>Industry Sector:</b>	Chemicals					
6.2 M40 Non Metal:	0					
6.2 M50:	0					
6.2 M54:	0					
6.2 M61 Non Metal:	0					
6.2 M69:	0					
6.2 M95:	0					
<b>Off Site Treated Total:</b>	0					
6.2 Unclassified:	0					
6.2 Total Transfer:	0					
<b>Total Releases:</b>	0					
<b>Primary SIC:</b>	2891					
8.1 Releases:	0					
8.1a On Site Contained:	0					
8.1b On Site Other :	0					
8.1c Off Site Contain:	0					
8.1d Off Site Other R:	0					
8.2 Energy Recover On:	0					
8.3 Energy Recover Of:	0					
8.4 Recycling On Site:	0					
8.5 Recycling Off Sit:	0					
8.6 Treatment On Site:	0					
<b>Production Wste (8.1- 8.7):</b>	0					
0						
<b>8.9 Production Ratio:</b>						
<b>Prod Ratio Or Activity:</b>						
<b>8.8 One Time Release:</b>						
<b>2000 Details</b>						
<b>TRI FD:</b>	94710NTNLS742GR					
<b>Sic 2:</b>	NA					
<b>8.7 Treatment Off Site:</b>	0					
<b>Sic 3:</b>						
<b>Sic 4:</b>						
<b>Sic 5:</b>						
<b>Sic 6:</b>						
<b>Primary NAICS:</b>	325520					
<b>Naics 2:</b>						
<b>Naics 3:</b>						
<b>Naics 4:</b>						

Map Key	Number of Records	Direction	Distance (mi/ft)	Elev/Diff (ft)	Site	DB
<b>Naics 5:</b>						
<b>Year:</b>		2000				
<b>Naics 6:</b>						
<b>Doc Ctrl No:</b>		1300146033877				
<b>Chemical:</b>		VINYL ACETATE				
<b>Elemental Metal Included:</b>		NO				
<b>Cas No Compound ID:</b>		000108054				
<b>SRS ID:</b>		24828				
<b>Clean Air Act Chemical:</b>		YES				
<b>Classification:</b>		TRI				
<b>Metal:</b>		NO				
<b>Metal Category:</b>		0				
<b>Parent Co Name:</b>		NATIONAL STARCH & CHEMICAL CO				
<b>Carcinogen:</b>		YES				
<b>Form Type:</b>		A				
<b>Unit of Measure:</b>		Pounds				
<b>5.1 Fugitive Air:</b>		0				
<b>5.2 Stack Air:</b>		0				
<b>5.3 Water:</b>		0				
<b>5.4 Underground:</b>		0				
<b>5.4.1 Underground CL I:</b>		0				
<b>5.4.2 Underground C II-V:</b>		0				
<b>5.5.1 Landfills:</b>		0				
<b>Parent Co Db No:</b>		001519230				
<b>5.5.1a RCRA C Landfill:</b>		0				
<b>5.5.1b Other Landfills:</b>		0				
<b>5.5.2 Land Treatment:</b>		0				
<b>5.5.3 Surface Impndmnt:</b>		0				
<b>5.5.3a RCRA Surface IM:</b>		0				
<b>5.5.3b Other Surface I:</b>		0				
<b>5.5.4 Other Disposal:</b>		0				
<b>On Site Release Total:</b>		0				
<b>6.1 POTW TRNS RLSE:</b>		0				
<b>6.1 POTW TRNS TRT:</b>		0				
<b>Standard Parent Co Name:</b>						
<b>POTW Total Transfers:</b>		0				
<b>6.2 M10:</b>		0				
<b>6.2 M41:</b>		0				
<b>6.2 M62:</b>		0				
<b>6.2 M40 Metal:</b>		0				
<b>6.2 M61 Metal:</b>		0				
<b>6.2 M71:</b>		0				
<b>6.2 M81:</b>		0				
<b>6.2 M82:</b>		0				
<b>6.2 M72:</b>		0				
<b>Federal Facility:</b>		NO				
<b>6.2 M63:</b>		0				
<b>6.2 M66:</b>		0				
<b>6.2 M67:</b>		0				
<b>6.2 M64:</b>		0				
<b>6.2 M65:</b>		0				
<b>6.2 M73:</b>		0				
<b>6.2 M79:</b>		0				
<b>6.2 M90:</b>		0				
<b>6.2 M94:</b>		0				
<b>6.2 M99:</b>		0				
<b>Industry Sector Code:</b>		325				
<b>Off Site Release Total:</b>		0				
<b>6.2 M20:</b>		0				
<b>6.2 M24:</b>		0				
<b>6.2 M26:</b>		0				
<b>6.2 M28:</b>		0				
<b>6.2 M93:</b>		0				
<b>Off Site Recycled Total:</b>		0				
<b>6.2 M56:</b>		0				
<b>6.2 M92:</b>		0				
<b>Off Site Energy Recovery :</b>		0				
<b>Industry Sector:</b>		Chemicals				
<b>6.2 M40 Non Metal:</b>		0				

Map Key	Number of Records	Direction	Distance (mi/ft)	Elev/Diff (ft)	Site	DB
6.2 M50:	0					
6.2 M54:	0					
6.2 M61 Non Metal:	0					
6.2 M69:	0					
6.2 M95:	0					
Off Site Treated Total:	0					
6.2 Unclassified:	0					
6.2 Total Transfer:	0					
Total Releases:	0					
Primary SIC:	2891					
8.1 Releases:	0					
8.1a On Site Contained:	0					
8.1b On Site Other :	0					
8.1c Off Site Contain:	0					
8.1d Off Site Other R:	0					
8.2 Energy Recover On:	0					
8.3 Energy Recover Of:	0					
8.4 Recycling On Site:	0					
8.5 Recycling Off Sit:	0					
8.6 Treatment On Site:	0					
Production Wste (8.1- 8.7):						

0

8.9 Production Ratio:

Prod Ratio Or Activity:

8.8 One Time Release:

2001 Details

TRI FD: 94710NTNLS742GR  
 Sic 2:  
 8.7 Treatment Off Site: 0  
 Sic 3:  
 Sic 4:  
 Sic 5:  
 Sic 6:  
 Primary NAICS: 325520  
 Naics 2:  
 Naics 3:  
 Naics 4:  
 Naics 5:  
 Year: 2001  
 Naics 6:  
 Doc Ctrl No: 1301156020529  
 Chemical: VINYL ACETATE  
 Elemental Metal Included: NO  
 Cas No Compound ID: 000108054  
 SRS ID: 24828  
 Clean Air Act Chemical: YES  
 Classification: TRI  
 Metal: NO  
 Metal Category: 0  
 Parent Co Name: NATIONAL STARCH & CHEMICAL CO  
 Carcinogen: YES  
 Form Type: A  
 Unit of Measure: Pounds  
 5.1 Fugitive Air: 0  
 5.2 Stack Air: 0  
 5.3 Water: 0  
 5.4 Underground: 0  
 5.4.1 Underground CL I: 0  
 5.4.2 Underground C II-V: 0  
 5.5.1 Landfills: 0  
 Parent Co Db No: 001519230

Map Key	Number of Records	Direction	Distance (mi/ft)	Elev/Diff (ft)	Site	DB
5.5.1a RCRA C Landfill:	0					
5.5.1b Other Landfills:	0					
5.5.2 Land Treatment:	0					
5.5.3 Surface Impndmnt:	0					
5.5.3a RCRA Surface IM:	0					
5.5.3b Other Surface I:	0					
5.5.4 Other Disposal:	0					
On Site Release Total:	0					
6.1 POTW TRNS RLSE:	0					
6.1 POTW TRNS TRT:	0					
Standard Parent Co Name:						
POTW Total Transfers:	0					
6.2 M10:	0					
6.2 M41:	0					
6.2 M62:	0					
6.2 M40 Metal:	0					
6.2 M61 Metal:	0					
6.2 M71:	0					
6.2 M81:	0					
6.2 M82:	0					
6.2 M72:	0					
Federal Facility:	NO					
6.2 M63:	0					
6.2 M66:	0					
6.2 M67:	0					
6.2 M64:	0					
6.2 M65:	0					
6.2 M73:	0					
6.2 M79:	0					
6.2 M90:	0					
6.2 M94:	0					
6.2 M99:	0					
Industry Sector Code:	325					
Off Site Release Total:	0					
6.2 M20:	0					
6.2 M24:	0					
6.2 M26:	0					
6.2 M28:	0					
6.2 M93:	0					
Off Site Recycled Total:	0					
6.2 M56:	0					
6.2 M92:	0					
Off Site Energy Recovery :	0					
Industry Sector:	Chemicals					
6.2 M40 Non Metal:	0					
6.2 M50:	0					
6.2 M54:	0					
6.2 M61 Non Metal:	0					
6.2 M69:	0					
6.2 M95:	0					
Off Site Treated Total:	0					
6.2 Unclassified:	0					
6.2 Total Transfer:	0					
Total Releases:	0					
Primary SIC:	2891					
8.1 Releases:	0					
8.1a On Site Contained:	0					
8.1b On Site Other :	0					
8.1c Off Site Contain:	0					
8.1d Off Site Other R:	0					
8.2 Energy Recover On:	0					
8.3 Energy Recover Of:	0					
8.4 Recycling On Site:	0					
8.5 Recycling Off Sit:	0					
8.6 Treatment On Site:	0					
Production Wste (8.1- 8.7):						

0

Map Key	Number of Records	Direction	Distance (mi/ft)	Elev/Diff (ft)	Site	DB
---------	-------------------	-----------	------------------	----------------	------	----

8.9 Production Ratio:

Prod Ratio Or Activity:

8.8 One Time Release:

2002 Details

TRI FD:	94710NTNLS742GR
Sic 2:	
8.7 Treatment Off Site:	0
Sic 3:	
Sic 4:	
Sic 5:	
Sic 6:	
Primary NAICS:	325520
Naics 2:	
Naics 3:	
Naics 4:	
Naics 5:	
Year:	2002
Naics 6:	
Doc Ctrl No:	1302200836815
Chemical:	VINYL ACETATE
Elemental Metal Included:	NO
Cas No Compound ID:	000108054
SRS ID:	24828
Clean Air Act Chemical:	YES
Classification:	TRI
Metal:	NO
Metal Category:	0
Parent Co Name:	NATIONAL STARCH & CHEMICAL CO
Carcinogen:	YES
Form Type:	A
Unit of Measure:	Pounds
5.1 Fugitive Air:	0
5.2 Stack Air:	0
5.3 Water:	0
5.4 Underground:	0
5.4.1 Underground CL I:	0
5.4.2 Underground C II-V:	0
5.5.1 Landfills:	0
Parent Co Db No:	001519230
5.5.1a RCRA C Landfill:	0
5.5.1b Other Landfills:	0
5.5.2 Land Treatment:	0
5.5.3 Surface Impndmnt:	0
5.5.3a RCRA Surface IM:	0
5.5.3b Other Surface I:	0
5.5.4 Other Disposal:	0
On Site Release Total:	0
6.1 POTW TRNS RLSE:	0
6.1 POTW TRNS TRT:	0
Standard Parent Co Name:	
POTW Total Transfers:	0
6.2 M10:	0
6.2 M41:	0
6.2 M62:	0
6.2 M40 Metal:	0
6.2 M61 Metal:	0
6.2 M71:	0
6.2 M81:	0
6.2 M82:	0
6.2 M72:	0
Federal Facility:	NO
6.2 M63:	0
6.2 M66:	0



Map Key	Number of Records	Direction	Distance (mi/ft)	Elev/Diff (ft)	Site	DB
6.2 M67:	0					
6.2 M64:	0					
6.2 M65:	0					
6.2 M73:	0					
6.2 M79:	0					
6.2 M90:	0					
6.2 M94:	0					
6.2 M99:	0					
Industry Sector Code:	325					
Off Site Release Total:	0					
6.2 M20:	0					
6.2 M24:	0					
6.2 M26:	0					
6.2 M28:	0					
6.2 M93:	0					
Off Site Recycled Total:	0					
6.2 M56:	0					
6.2 M92:	0					
Off Site Energy Recovery :	0					
Industry Sector:	Chemicals					
6.2 M40 Non Metal:	0					
6.2 M50:	0					
6.2 M54:	0					
6.2 M61 Non Metal:	0					
6.2 M69:	0					
6.2 M95:	0					
Off Site Treated Total:	0					
6.2 Unclassified:	0					
6.2 Total Transfer:	0					
Total Releases:	0					
Primary SIC:	2891					
8.1 Releases:	0					
8.1a On Site Contained:	0					
8.1b On Site Other :	0					
8.1c Off Site Contain:	0					
8.1d Off Site Other R:	0					
8.2 Energy Recover On:	0					
8.3 Energy Recover Of:	0					
8.4 Recycling On Site:	0					
8.5 Recycling Off Sit:	0					
8.6 Treatment On Site:	0					
Production Wste (8.1- 8.7):	0					
0						
8.9 Production Ratio:						
Prod Ratio Or Activity:						
8.8 One Time Release:						
<b>2003 Details</b>						
TRI FD:	94710NTNLS742GR					
Sic 2:						
8.7 Treatment Off Site:	0					
Sic 3:						
Sic 4:						
Sic 5:						
Sic 6:						
Primary NAICS:	325520					
Naics 2:						
Naics 3:						
Naics 4:						
Naics 5:						
Year:	2003					
Naics 6:						

<b>Map Key</b>	<b>Number of Records</b>	<b>Direction</b>	<b>Distance (mi/ft)</b>	<b>Elev/Diff (ft)</b>	<b>Site</b>	<b>DB</b>
<b>Doc Ctrl No:</b>			1303201956974			
<b>Chemical:</b>			VINYL ACETATE			
<b>Elemental Metal Included:</b>			NO			
<b>Cas No Compound ID:</b>			000108054			
<b>SRS ID:</b>			24828			
<b>Clean Air Act Chemical:</b>			YES			
<b>Classification:</b>			TRI			
<b>Metal:</b>			NO			
<b>Metal Category:</b>			0			
<b>Parent Co Name:</b>			NATIONAL STARCH & CHEMICAL CO			
<b>Carcinogen:</b>			YES			
<b>Form Type:</b>			A			
<b>Unit of Measure:</b>			Pounds			
<b>5.1 Fugitive Air:</b>			0			
<b>5.2 Stack Air:</b>			0			
<b>5.3 Water:</b>			0			
<b>5.4 Underground:</b>			0			
<b>5.4.1 Underground CL I:</b>			0			
<b>5.4.2 Underground C II-V:</b>			0			
<b>5.5.1 Landfills:</b>			0			
<b>Parent Co Db No:</b>			001519230			
<b>5.5.1a RCRA C Landfill:</b>			0			
<b>5.5.1b Other Landfills:</b>			0			
<b>5.5.2 Land Treatment:</b>			0			
<b>5.5.3 Surface Impndmnt:</b>			0			
<b>5.5.3a RCRA Surface IM:</b>			0			
<b>5.5.3b Other Surface I:</b>			0			
<b>5.5.4 Other Disposal:</b>			0			
<b>On Site Release Total:</b>			0			
<b>6.1 POTW TRNS RLSE:</b>			0			
<b>6.1 POTW TRNS TRT:</b>			0			
<b>Standard Parent Co Name:</b>						
<b>POTW Total Transfers:</b>			0			
<b>6.2 M10:</b>			0			
<b>6.2 M41:</b>			0			
<b>6.2 M62:</b>			0			
<b>6.2 M40 Metal:</b>			0			
<b>6.2 M61 Metal:</b>			0			
<b>6.2 M71:</b>			0			
<b>6.2 M81:</b>			0			
<b>6.2 M82:</b>			0			
<b>6.2 M72:</b>			0			
<b>Federal Facility:</b>			NO			
<b>6.2 M63:</b>			0			
<b>6.2 M66:</b>			0			
<b>6.2 M67:</b>			0			
<b>6.2 M64:</b>			0			
<b>6.2 M65:</b>			0			
<b>6.2 M73:</b>			0			
<b>6.2 M79:</b>			0			
<b>6.2 M90:</b>			0			
<b>6.2 M94:</b>			0			
<b>6.2 M99:</b>			0			
<b>Industry Sector Code:</b>			325			
<b>Off Site Release Total:</b>			0			
<b>6.2 M20:</b>			0			
<b>6.2 M24:</b>			0			
<b>6.2 M26:</b>			0			
<b>6.2 M28:</b>			0			
<b>6.2 M93:</b>			0			
<b>Off Site Recycled Total:</b>			0			
<b>6.2 M56:</b>			0			
<b>6.2 M92:</b>			0			
<b>Off Site Energy Recovery :</b>			0			
<b>Industry Sector:</b>			Chemicals			
<b>6.2 M40 Non Metal:</b>			0			
<b>6.2 M50:</b>			0			
<b>6.2 M54:</b>			0			
<b>6.2 M61 Non Metal:</b>			0			

Map Key	Number of Records	Direction	Distance (mi/ft)	Elev/Diff (ft)	Site	DB
6.2 M69:			0			
6.2 M95:			0			
Off Site Treated Total:			0			
6.2 Unclassified:			0			
6.2 Total Transfer:			0			
Total Releases:			0			
Primary SIC:			2891			
8.1 Releases:			0			
8.1a On Site Contained:			0			
8.1b On Site Other :			0			
8.1c Off Site Contain:			0			
8.1d Off Site Other R:			0			
8.2 Energy Recover On:			0			
8.3 Energy Recover Of:			0			
8.4 Recycling On Site:			0			
8.5 Recycling Off Sit:			0			
8.6 Treatment On Site:			0			
Production Wste (8.1- 8.7):			0			
8.9 Production Ratio:						
Prod Ratio Or Activity:						
8.8 One Time Release:						
<b>2004 Details</b>						
TRI FD:			94710NTNLS742GR			
Sic 2:						
8.7 Treatment Off Site:			0			
Sic 3:						
Sic 4:						
Sic 5:						
Sic 6:						
Primary NAICS:			325520			
Naics 2:						
Naics 3:						
Naics 4:						
Naics 5:						
Year:			2004			
Naics 6:						
Doc Ctrl No:			1304202991244			
Chemical:			VINYL ACETATE			
Elemental Metal Included:			NO			
Cas No Compound ID:			000108054			
SRS ID:			24828			
Clean Air Act Chemical:			YES			
Classification:			TRI			
Metal:			NO			
Metal Category:			0			
Parent Co Name:			NATIONAL STARCH & CHEMICAL CO			
Carcinogen:			YES			
Form Type:			A			
Unit of Measure:			Pounds			
5.1 Fugitive Air:			0			
5.2 Stack Air:			0			
5.3 Water:			0			
5.4 Underground:			0			
5.4.1 Underground CL I:			0			
5.4.2 Underground C II-V:			0			
5.5.1 Landfills:			0			
Parent Co Db No:			001519230			
5.5.1a RCRA C Landfill:			0			
5.5.1b Other Landfills:			0			
5.5.2 Land Treatment:			0			

Map Key	Number of Records	Direction	Distance (mi/ft)	Elev/Diff (ft)	Site	DB
5.5.3 Surface Impndmnt:	0					
5.5.3a RCRA Surface IM:	0					
5.5.3b Other Surface I:	0					
5.5.4 Other Disposal:	0					
On Site Release Total:	0					
6.1 POTW TRNS RLSE:	0					
6.1 POTW TRNS TRT:	0					
Standard Parent Co Name:						
POTW Total Transfers:	0					
6.2 M10:	0					
6.2 M41:	0					
6.2 M62:	0					
6.2 M40 Metal:	0					
6.2 M61 Metal:	0					
6.2 M71:	0					
6.2 M81:	0					
6.2 M82:	0					
6.2 M72:	0					
Federal Facility:	NO					
6.2 M63:	0					
6.2 M66:	0					
6.2 M67:	0					
6.2 M64:	0					
6.2 M65:	0					
6.2 M73:	0					
6.2 M79:	0					
6.2 M90:	0					
6.2 M94:	0					
6.2 M99:	0					
Industry Sector Code:	325					
Off Site Release Total:	0					
6.2 M20:	0					
6.2 M24:	0					
6.2 M26:	0					
6.2 M28:	0					
6.2 M93:	0					
Off Site Recycled Total:	0					
6.2 M56:	0					
6.2 M92:	0					
Off Site Energy Recovery :	0					
Industry Sector:	Chemicals					
6.2 M40 Non Metal:	0					
6.2 M50:	0					
6.2 M54:	0					
6.2 M61 Non Metal:	0					
6.2 M69:	0					
6.2 M95:	0					
Off Site Treated Total:	0					
6.2 Unclassified:	0					
6.2 Total Transfer:	0					
Total Releases:	0					
Primary SIC:	2891					
8.1 Releases:	0					
8.1a On Site Contained:	0					
8.1b On Site Other :	0					
8.1c Off Site Contain:	0					
8.1d Off Site Other R:	0					
8.2 Energy Recover On:	0					
8.3 Energy Recover Of:	0					
8.4 Recycling On Site:	0					
8.5 Recycling Off Sit:	0					
8.6 Treatment On Site:	0					
Production Wste (8.1- 8.7):	0					
0						
8.9 Production Ratio:						
Prod Ratio Or Activity:						

Map Key	Number of Records	Direction	Distance (mi/ft)	Elev/Diff (ft)	Site	DB
---------	-------------------	-----------	------------------	----------------	------	----

8.8 One Time Release:

<a href="#">21</a>	1 of 4	E	0.02 / 92.54	39.92 / 8	1X R B MCNAIR CONSTRUCTION CO 2619 - 7TH ST BERKELEY CA 946060000	HAZNET
--------------------	--------	---	--------------	-----------	--	--------

<b>SIC Code:</b>		<b>Mailing City:</b>	BERKELEY
<b>NAICS Code:</b>		<b>Mailing State:</b>	CA
<b>EPA ID:</b>	CAC000685896	<b>Mailing Zip:</b>	946060000
<b>Create Date:</b>	4/24/1992	<b>Region Code:</b>	2
<b>Fac Act Ind:</b>	No	<b>Owner Name:</b>	ROBERT MCNAIR
<b>Inact Date:</b>	10/25/2000	<b>Owner Addr 1:</b>	--
<b>County Code:</b>	01	<b>Owner Addr 2:</b>	--
<b>County Name:</b>	Alameda	<b>Owner City:</b>	--
<b>Mail Name:</b>		<b>Owner State:</b>	99
<b>Mailing Addr 1:</b>	--	<b>Owner Zip:</b>	--
<b>Mailing Addr 2:</b>		<b>Owner Phone:</b>	0000000000
<b>Owner Fax:</b>			

**Contact Information**

--	--
<b>Contact Name:</b>	ROBERT MCNAIR/OWNER
<b>Street Address 1:</b>	--
<b>Street Address 2:</b>	--
<b>City:</b>	--
<b>State:</b>	99
<b>Zip:</b>	--
<b>Phone:</b>	5105316037
--	--

<a href="#">21</a>	2 of 4	E	0.02 / 92.54	39.92 / 8	2619 - 7TH ST BERKELEY CA 946060000	HIST MANIFEST
--------------------	--------	---	--------------	-----------	--	------------------

<b>Gen EPA ID:</b>	CAC000685896
<b>Create Date:</b>	4/24/1992 0:00:00
<b>Inact Date:</b>	10/25/2000 0:00:00
<b>Facility Mail Street:</b>	--
<b>Facility Mail City:</b>	BERKELEY
<b>Facility Mail State:</b>	CA
<b>Facility Mail Zip:</b>	946060000
<b>Contact Phone(s):</b>	5105316037
<b>File Year(s):</b>	1992
<b>Contact Name(s):</b>	ROBERT MCNAIR/OWNER

**Tanner Information**

<b>Method Description:</b>	
<b>Tons:</b>	0
<b>Year:</b>	1992
<b>Generator County Code:</b>	1
<b>Generator County:</b>	
<b>Method Code:</b>	
<b>Tsd County Code:</b>	7
<b>Tsd County:</b>	
<b>State Waste Code:</b>	
<b>State Waste Code Desc:</b>	
<b>Tsd Epa ID:</b>	CAD009466392

**Tanner Information**

<b>Method Description:</b>	
<b>Tons:</b>	0.5

Map Key	Number of Records	Direction	Distance (mi/ft)	Elev/Diff (ft)	Site	DB
<b>Year:</b>		1992				
<b>Generator County Code:</b>		1				
<b>Generator County:</b>						
<b>Method Code:</b>		R01				
<b>Tsd County Code:</b>		7				
<b>Tsd County:</b>						
<b>State Waste Code:</b>		512				
<b>State Waste Code Desc:</b>		Other empty containers 30 gallons or more				
<b>Tsd Epa ID:</b>		CAD009466392				

<a href="#">21</a>	3 of 4	E	0.02 / 92.54	39.92 / 8	Mosswood Distillers 2619 Seventh ST CA	BERKELEY CUPA
--------------------	--------	---	--------------	-----------	--	------------------

Facility ID: FA0001244

**Additional Information**

<b>Program Element:</b>	4200 - HMBP	<b>Postal Address:</b>	2619 7th Street
<b>Billing Status:</b>	01 - ACTIVE, CUPA	<b>Postal Address 2:</b>	
<b>Owner:</b>	Therese Agnew	<b>Postal State:</b>	CA
<b>City:</b>	BERKELEY	<b>Postal Zip:</b>	94710

<b>Program Element:</b>	4200 - HMBP	<b>Postal Address:</b>	2619 7th Street
<b>Billing Status:</b>	03 - TEMPORARILY INACTIVE, NON-BILLABLE	<b>Postal Address 2:</b>	
<b>Owner:</b>	Therese Agnew	<b>Postal State:</b>	CA
<b>City:</b>	BERKELEY	<b>Postal Zip:</b>	94710

<b>Program Element:</b>	SW02 - STORMWATER	<b>Postal Address:</b>	2619 7th Street
<b>Billing Status:</b>	01 - ACTIVE, CUPA	<b>Postal Address 2:</b>	
<b>Owner:</b>	Therese Agnew	<b>Postal State:</b>	CA
<b>City:</b>	BERKELEY	<b>Postal Zip:</b>	94710

<a href="#">21</a>	4 of 4	E	0.02 / 92.54	39.92 / 8	Mosswood Distillers 2619 7TH ST STE A BERKELEY CA 94710	CERS HAZ
--------------------	--------	---	--------------	-----------	---	----------

Site ID: 557864  
Latitude: 37.857790  
Longitude: -122.292940  
County: Alameda County

**Regulated Programs**

<b>EI ID:</b>	10825561	<b>EI Description:</b>	Chemical Storage Facilities
---------------	----------	------------------------	-----------------------------

**Violations**

<b>Violation Date:</b>	08/29/2019	<b>Violation Source:</b>	CERS
<b>Violation Program:</b>	HMRP	<b>Violation Division:</b>	Berkeley City Toxics Management Division
<b>Citation:</b>	HSC 6.95 25508(a)(1) - California Health and Safety Code, Chapter 6.95, Section(s) 25508(a)(1)		
<b>Violation Notes:</b>			

Returned to compliance on 09/25/2019. Facility failed to establish and adequately implement a Hazardous Materials Business Plan (HMBP). The facility exceeds the specified thresholds of hazardous materials required to submit a HMBP in accordance with BMC 15.12.050. Therefore, the facility meets the requirements to report hazardous materials inventory and submit a HMBP. Corrective Action: Please establish a Hazardous Materials Business Plan (HMBP) within 30 days, by September 28th. To complete a HMBP, please go to [cers.calepa.ca.gov](http://cers.calepa.ca.gov) and create an account. Report complete list of HazMat inventory, Site Map, and Emergency Response/Training Plans.

**Violation Description:**

Failure to complete and electronically submit a business plan when storing/handling a hazardous material at or above reportable quantities.

**Evaluations**

**Eval Date:** 06/18/2020  
**Violations Found:** No  
**Eval General Type:** Compliance Evaluation Inspection  
**Eval Type:** Routine done by local agency  
**Eval Division:** Berkeley City Toxics Management Division  
**Eval Program:** HMRRP  
**Eval Source:** CERS  
**Eval Notes:**

Inspection was conducted remotely using video inspection program. Jake walked Toxics Management around the facility. Facility is small, approximately 750 square feet. Materials are all stored indoors. Currently facility has no employees, they were let go because of COVID. Former employees were trained. Please ensure employees receive hazmat safety training within 30 days of hire, when employees return.; Note: data in [EVAL Notes] field for some records is truncated from the source.

**Eval Date:** 08/29/2019  
**Violations Found:** Yes  
**Eval General Type:** Other/Unknown  
**Eval Type:** Other, not routine, done by local agency  
**Eval Division:** Berkeley City Toxics Management Division  
**Eval Program:** HMRRP  
**Eval Source:** CERS  
**Eval Notes:**

Conducted a screening for hazardous materials and hazardous waste. At any one time during a year, if a facility uses, handles, stores, or generates combined (aggregate) quantities of hazardous materials and hazardous waste in amounts = 55 gallons for liquids, 500 pounds for solids, and/or 200 cubic feet of compressed gases, the facility must submit a Hazardous Materials Business Plan (HMBP), and must submit a Hazardous Waste Generator form for any amount of waste. Facility is small scale a whiskey distillery. They receive chemicals/components for whiskey, then barrel it for sale. The whiskey and chemicals storage room is closed, secure, indoors, and not a threat to storm water. Outdoor area is clear and has seating; dumpster is shared with property next door. No apparent stormwater threats. All fire extinguishers are up to date. Facility operator was able to produce SDSs immediately upon request. Observed -10x 55 gallon drums of ethyl alcohol = 550 gallons -1x 1000 [Truncated]; Note: data in [EVAL Notes] field for some records is truncated from the source.

**Affiliations**

**Affil Type Desc:** Facility Mailing Address  
**Entity Name:** Mailing Address  
**Entity Title:**  
**Address:** 2619 7th Street  
**City:** Berkeley  
**State:** CA  
**Country:**  
**Zip Code:** 94710  
**Phone:**

**Affil Type Desc:** Legal Owner  
**Entity Name:** Therese Agnew  
**Entity Title:**  
**Address:** 2619 7th Street  
**City:** Berkeley  
**State:** CA  
**Country:** United States  
**Zip Code:** 94710  
**Phone:** (415) 937-8087

**Affil Type Desc:** Operator  
**Entity Name:** Jake Chevedden  
**Entity Title:**  
**Address:**  
**City:**  
**State:**  
**Country:**  
**Zip Code:**

Map Key	Number of Records	Direction	Distance (mi/ft)	Elev/Diff (ft)	Site	DB
Phone:		(415) 439-0585				
<b>Affil Type Desc:</b>		Parent Corporation				
<b>Entity Name:</b>		Mosswood Distillers				
<b>Entity Title:</b>						
<b>Address:</b>						
<b>City:</b>						
<b>State:</b>						
<b>Country:</b>						
<b>Zip Code:</b>						
<b>Phone:</b>						
<b>Affil Type Desc:</b>		Document Preparer				
<b>Entity Name:</b>		Therese Agnew				
<b>Entity Title:</b>						
<b>Address:</b>						
<b>City:</b>						
<b>State:</b>						
<b>Country:</b>						
<b>Zip Code:</b>						
<b>Phone:</b>						
<b>Affil Type Desc:</b>		Identification Signer				
<b>Entity Name:</b>		Therese Agnew				
<b>Entity Title:</b>		Owner				
<b>Address:</b>						
<b>City:</b>						
<b>State:</b>						
<b>Country:</b>						
<b>Zip Code:</b>						
<b>Phone:</b>						
<b>Affil Type Desc:</b>		CUPA District				
<b>Entity Name:</b>		Berkeley City Toxics Management Division				
<b>Entity Title:</b>						
<b>Address:</b>		1947 Center Street, 1st Floor				
<b>City:</b>		Berkeley				
<b>State:</b>		CA				
<b>Country:</b>						
<b>Zip Code:</b>		94704				
<b>Phone:</b>		(510) 981-7460				
<b>Affil Type Desc:</b>		Environmental Contact				
<b>Entity Name:</b>		Jake Chevedden				
<b>Entity Title:</b>						
<b>Address:</b>		2619 7th Street				
<b>City:</b>		Berkeley				
<b>State:</b>		CA				
<b>Country:</b>						
<b>Zip Code:</b>		94710				
<b>Phone:</b>						

22 1 of 2 **ENE** 0.02 / 99.61 38.96 / 7 **ALLIANCE GRAPHICS** **905 PARKER ST** **BERKELEY CA 947102525** **HAZNET**

<b>SIC Code:</b>	7389	<b>Mailing City:</b>	BERKELEY
<b>NAICS Code:</b>	314999	<b>Mailing State:</b>	CA
<b>EPA ID:</b>	CAL000212940	<b>Mailing Zip:</b>	947100000
<b>Create Date:</b>	9/21/2000	<b>Region Code:</b>	2
<b>Fac Act Ind:</b>	No	<b>Owner Name:</b>	MIDDLE EAST CHILDREN'S ALLNC
<b>Inact Date:</b>	6/30/2008	<b>Owner Addr 1:</b>	905 PARKER ST
<b>County Code:</b>	01	<b>Owner Addr 2:</b>	
<b>County Name:</b>	Alameda	<b>Owner City:</b>	BERKELEY
<b>Mail Name:</b>		<b>Owner State:</b>	CA
<b>Mailing Addr 1:</b>	1101 8TH ST	<b>Owner Zip:</b>	947102525
<b>Mailing Addr 2:</b>		<b>Owner Phone:</b>	5105480542
<b>Owner Fax:</b>	5105480543		



<i>Map Key</i>	<i>Number of Records</i>	<i>Direction</i>	<i>Distance (mi/ft)</i>	<i>Elev/Diff (ft)</i>	<i>Site</i>	<i>DB</i>
<b>Contact Information</b>						
--		--				
<b>Contact Name:</b>			HOWARD LEVINE			
<b>Street Address 1:</b>			1101 8TH ST			
<b>Street Address 2:</b>						
<b>City:</b>			BERKELEY			
<b>State:</b>			CA			
<b>Zip:</b>			947102525			
<b>Phone:</b>			5108458835			
--		--				
--		--				
<b>Tanner Information</b>						
--		--				
<b>Generator EPA ID:</b>			CAL000212940			
<b>Generator County Code:</b>			01			
<b>Generator County:</b>			Alameda			
<b>TSD EPA ID:</b>			CA0000084517			
<b>TSD County Code:</b>			34			
<b>TSD County:</b>			Sacramento			
<b>State Waste Code:</b>			741			
<b>State Waste Code Desc.:</b>			Liquids with halogenated organic compounds >= 1,000 Mg./L			
<b>Method Code:</b>			H141			
<b>Method Description:</b>			STORAGE, BULKING, AND/OR TRANSFER OFF SITE--NO TREATMENT/RECOVERY (H010-H129) OR (H131-H135)			
<b>Tons:</b>			0.14595			
<b>Year:</b>			2006			
--		--				
<b>Generator EPA ID:</b>			CAL000212940			
<b>Generator County Code:</b>			01			
<b>Generator County:</b>			Alameda			
<b>TSD EPA ID:</b>			CA0000084517			
<b>TSD County Code:</b>			34			
<b>TSD County:</b>			Sacramento			
<b>State Waste Code:</b>			741			
<b>State Waste Code Desc.:</b>			Liquids with halogenated organic compounds >= 1,000 Mg./L			
<b>Method Code:</b>			H141			
<b>Method Description:</b>			STORAGE, BULKING, AND/OR TRANSFER OFF SITE--NO TREATMENT/RECOVERY (H010-H129) OR (H131-H135)			
<b>Tons:</b>			0.71724			
<b>Year:</b>			2007			
--		--				
<b>Generator EPA ID:</b>			CAL000212940			
<b>Generator County Code:</b>			01			
<b>Generator County:</b>			Alameda			
<b>TSD EPA ID:</b>			CA0000084517			
<b>TSD County Code:</b>			34			
<b>TSD County:</b>			Sacramento			
<b>State Waste Code:</b>			741			
<b>State Waste Code Desc.:</b>			Liquids with halogenated organic compounds >= 1,000 Mg./L			
<b>Method Code:</b>			H141			
<b>Method Description:</b>			STORAGE, BULKING, AND/OR TRANSFER OFF SITE--NO TREATMENT/RECOVERY (H010-H129) OR (H131-H135)			
<b>Tons:</b>			0.2502			
<b>Year:</b>			2008			
--		--				
<b>Generator EPA ID:</b>			CAL000212940			
<b>Generator County Code:</b>			01			
<b>Generator County:</b>			Alameda			
<b>TSD EPA ID:</b>			CAD053044053			
<b>TSD County Code:</b>			01			
<b>TSD County:</b>			Alameda			
<b>State Waste Code:</b>			741			
<b>State Waste Code Desc.:</b>			Liquids with halogenated organic compounds >= 1,000 Mg./L			
<b>Method Code:</b>			H01			
<b>Method Description:</b>			Transfer station			
<b>Tons:</b>			0.1334			
<b>Year:</b>			2000			
--		--				

<b>Map Key</b>	<b>Number of Records</b>	<b>Direction</b>	<b>Distance (mi/ft)</b>	<b>Elev/Diff (ft)</b>	<b>Site</b>	<b>DB</b>
<b>Generator EPA ID:</b>		CAL000212940				
<b>Generator County Code:</b>		01				
<b>Generator County:</b>		Alameda				
<b>TSD EPA ID:</b>		CAD053044053				
<b>TSD County Code:</b>		01				
<b>TSD County:</b>		Alameda				
<b>State Waste Code:</b>		741				
<b>State Waste Code Desc.:</b>		Liquids with halogenated organic compounds >= 1,000 Mg./L				
<b>Method Code:</b>		H01				
<b>Method Description:</b>		Transfer station				
<b>Tons:</b>		0.5001				
<b>Year:</b>		2001				
--		--				
<b>Generator EPA ID:</b>		CAL000212940				
<b>Generator County Code:</b>		01				
<b>Generator County:</b>		Alameda				
<b>TSD EPA ID:</b>		CAD053044053				
<b>TSD County Code:</b>		01				
<b>TSD County:</b>		Alameda				
<b>State Waste Code:</b>		741				
<b>State Waste Code Desc.:</b>		Liquids with halogenated organic compounds >= 1,000 Mg./L				
<b>Method Code:</b>		H01				
<b>Method Description:</b>		Transfer station				
<b>Tons:</b>		0.884				
<b>Year:</b>		2002				
--		--				
<b>Generator EPA ID:</b>		CAL000212940				
<b>Generator County Code:</b>		01				
<b>Generator County:</b>		Alameda				
<b>TSD EPA ID:</b>		CAD053044053				
<b>TSD County Code:</b>		01				
<b>TSD County:</b>		Alameda				
<b>State Waste Code:</b>		741				
<b>State Waste Code Desc.:</b>		Liquids with halogenated organic compounds >= 1,000 Mg./L				
<b>Method Code:</b>		H01				
<b>Method Description:</b>		Transfer station				
<b>Tons:</b>		0.6255				
<b>Year:</b>		2003				
--		--				
<b>Generator EPA ID:</b>		CAL000212940				
<b>Generator County Code:</b>		01				
<b>Generator County:</b>		Alameda				
<b>TSD EPA ID:</b>		CA0000084517				
<b>TSD County Code:</b>		34				
<b>TSD County:</b>		Sacramento				
<b>State Waste Code:</b>		741				
<b>State Waste Code Desc.:</b>		Liquids with halogenated organic compounds >= 1,000 Mg./L				
<b>Method Code:</b>		H01				
<b>Method Description:</b>		Transfer station				
<b>Tons:</b>		0.57546				
<b>Year:</b>		2004				
--		--				
<b>Generator EPA ID:</b>		CAL000212940				
<b>Generator County Code:</b>		01				
<b>Generator County:</b>		Alameda				
<b>TSD EPA ID:</b>		CA0000084517				
<b>TSD County Code:</b>		34				
<b>TSD County:</b>		Sacramento				
<b>State Waste Code:</b>		741				
<b>State Waste Code Desc.:</b>		Liquids with halogenated organic compounds >= 1,000 Mg./L				
<b>Method Code:</b>		H01				
<b>Method Description:</b>		Transfer station				
<b>Tons:</b>		0.67554				
<b>Year:</b>		2005				
--		--				
<b>Generator EPA ID:</b>		CAL000212940				
<b>Generator County Code:</b>		01				
<b>Generator County:</b>		Alameda				
<b>TSD EPA ID:</b>		CA0000084517				

Map Key	Number of Records	Direction	Distance (mi/ft)	Elev/Diff (ft)	Site	DB
<b>TSD County Code:</b>		34				
<b>TSD County:</b>		Sacramento				
<b>State Waste Code:</b>		741				
<b>State Waste Code Desc.:</b>		Liquids with halogenated organic compounds >= 1,000 Mg./L				
<b>Method Code:</b>		H01				
<b>Method Description:</b>		Transfer station				
<b>Tons:</b>		0.27939				
<b>Year:</b>		2006				
--		--				

<a href="#">22</a>	2 of 2	ENE	0.02 / 99.61	38.96 / 7	SAN FRANCISCO FED. SAVINGS & LOAN 905 PARKER ST. BERKELEY CA 947010000	HAZNET
--------------------	--------	-----	--------------	-----------	--	--------

<b>SIC Code:</b>		<b>Mailing City:</b>	SAN FRANCISCO
<b>NAICS Code:</b>		<b>Mailing State:</b>	CA
<b>EPA ID:</b>	CAC000927944	<b>Mailing Zip:</b>	941080000
<b>Create Date:</b>	10/18/1994	<b>Region Code:</b>	2
<b>Fac Act Ind:</b>	No	<b>Owner Name:</b>	--
<b>Inact Date:</b>	10/25/2000	<b>Owner Addr 1:</b>	--
<b>County Code:</b>	01	<b>Owner Addr 2:</b>	--
<b>County Name:</b>	Alameda	<b>Owner City:</b>	--
<b>Mail Name:</b>		<b>Owner State:</b>	99
<b>Mailing Addr 1:</b>	88 KEARNY ST.	<b>Owner Zip:</b>	--
<b>Mailing Addr 2:</b>		<b>Owner Phone:</b>	0000000000
<b>Owner Fax:</b>			

**Contact Information**

--

**Contact Name:** LIZA WHITWORTH  
**Street Address 1:** 88 KEARNY ST.  
**Street Address 2:**  
**City:** SAN FRANCISCO  
**State:** CA  
**Zip:** 941080000  
**Phone:** 5106855900

**Tanner Information**

--

**Generator EPA ID:** CAC000927944  
**Generator County Code:** 01  
**Generator County:** Alameda  
**TSD EPA ID:** CAD000633164  
**TSD County Code:** 13  
**TSD County:** Imperial  
**State Waste Code:** 181  
**State Waste Code Desc.:** Other inorganic solid waste  
**Method Code:** T01  
**Method Description:** Treatment, tank  
**Tons:** 2.7  
**Year:** 1994

<a href="#">23</a>	1 of 16	SE	0.02 / 105.56	34.25 / 2	MACAULAY FOUNDRY INC 811 CARLETON ST. BERKELEY CA 947102609	FINDS/FRS
--------------------	---------	----	---------------	-----------	---	-----------

**Registry ID:** 110000483815  
**FIPS Code:** 06001  
**HUC Code:** 18050002  
**Site Type Name:** STATIONARY  
**Location Description:**  
**Supplemental Location:**  
**Create Date:** 01-MAR-00  
**Update Date:** 01-JUN-17

Map Key	Number of Records	Direction	Distance (mi/ft)	Elev/Diff (ft)	Site	DB
---------	-------------------	-----------	------------------	----------------	------	----

**Interest Types:** COMPLIANCE ACTIVITY, HAZARDOUS AIR POLLUTANT MAJOR, STATE MASTER, TRI REPORTER  
**SIC Codes:** 3321  
**SIC Code Descriptions:** GRAY AND DUCTILE IRON FOUNDRIES  
**NAICS Codes:** 331511  
**NAICS Code Descriptions:** IRON FOUNDRIES.  
**Conveyor:** FRS-GEOCODE  
**Federal Facility Code:**  
**Federal Agency Name:**  
**Tribal Land Code:**  
**Tribal Land Name:**  
**Congressional Dist No:** 09  
**Census Block Code:** 060014220001052  
**EPA Region Code:** 09  
**County Name:** ALAMEDA  
**US/Mexico Border Ind:**  
**Latitude:** 37.85658  
**Longitude:** -122.29449  
**Reference Point:** CENTER OF A FACILITY OR STATION  
**Coord Collection Method:** ADDRESS MATCHING-HOUSE NUMBER  
**Accuracy Value:** 30  
**Datum:** NAD83  
**Source:**  
**Facility Detail Rprt URL:** https://ofmpub.epa.gov/frs\_public2/fii\_query\_detail.disp\_program\_facility?p\_registry\_id=110000483815  
**Program Acronyms:**

CA-ENVIROVIEW:196062, CA-ENVIROVIEW:234443, EIS:139111, NCDB:C09#09-88308-01-WR, NCDB:C09#09-90-179-02-WR, NCDB:109#1988091601082 1, NCDB:109#1990022700991 1, TRIS:94710MCLYF811CA

<a href="#">23</a>	2 of 16	SE	0.02 / 105.56	34.25 / 2	MACAULAY FOUNDRY INC 811 CARELTON ST BERKELEY CA 97410	CLEANUP SITES
--------------------	---------	----	---------------	-----------	--	---------------

**Global ID:** T0600191484  
**Status:** COMPLETED - CASE CLOSED  
**Status Date:** 8/24/1994  
**Longitude:** -122.294268608093  
**Data Source:** Cleanup Program Sites from GeoTracker Search; Cleanup Sites from GeoTracker Cleanup Sites Data Download  
**Site Facility Type:** CLEANUP PROGRAM SITE  
**County:** ALAMEDA  
**Latitude:** 37.8568506632843

**Cleanup Sites from GeoTracker Cleanup Sites Data Download - Facilities Detail**

**RB Case No:** 01S0066  
**Local Case No:**  
**Begin Date:** 8/24/1992  
**Stop Method:**  
**Lead Agency:** SAN FRANCISCO BAY RWQCB (REGION 2)  
**Local Agency:** BERKELEY, CITY OF  
**Potential COC:** \* Solvents  
**Potential Media of Concern:** Soil  
**How Discovered:** Tank Closure  
**How Discovered Description:**  
**Stop Description:**  
**Calwater Watershed Name:** Bay Bridges - Berkeley (203.30)  
**DWR GW Subbasin Name:** Santa Clara Valley - East Bay Plain (2-009.04)  
**Disadvantaged Community:**  
**Site History:**

**CUF Case:** NO  
**Case Worker:** UUU  
**File Location:**

**Cleanup Sites from GeoTracker Cleanup Sites Data Download - Regulatory Acitivity**

**Action Type:** Other  
**Date :** 1992-08-24 00:00:00  
**Action:** Leak Reported

Map Key	Number of Records	Direction	Distance (mi/ft)	Elev/Diff (ft)	Site	DB
---------	-------------------	-----------	------------------	----------------	------	----

**Cleanup Sites from GeoTracker Cleanup Sites Data Download - Status History**

**Status:** Completed - Case Closed  
**Status Date:** 1994-08-24 00:00:00

**Status:** Open - Case Begin Date  
**Status Date:** 1992-08-24 00:00:00

**Cleanup Sites from GeoTracker Cleanup Sites Data Download - Regulatory Contacts**

<b>Contact Type:</b>	Local Agency Caseworker	<b>Address:</b>	2118 MILVIA STREET 3RD FLOOR
<b>Contact Name:</b>	GEOFFERY FIEDLER	<b>City:</b>	BERKELEY
<b>Phone No:</b>			
<b>Organization Name:</b>	BERKELEY, CITY OF		
<b>Email:</b>	gfiedler@ci.berkeley.ca.us		
<b>Contact Type:</b>	Regional Board Caseworker	<b>Address:</b>	1515 CLAY ST SUITE 1400
<b>Contact Name:</b>	Regional Water Board	<b>City:</b>	OAKLAND
<b>Phone No:</b>			
<b>Organization Name:</b>	SAN FRANCISCO BAY RWQCB (REGION 2)		
<b>Email:</b>			

**Cleanup Program Sites from GeoTracker Search - Regulatory Profile (as of Feb 24, 2020)**

<b>Project Status:</b>		<b>WDR Place Type:</b>	
<b>CUF Claim:</b>		<b>WDR File:</b>	
<b>CUF Priority Assign:</b>		<b>WDR Order:</b>	
<b>CUF Amount Paid:</b>		<b>File Location:</b>	
<b>Facility Type:</b>		<b>Composting Method:</b>	
<b>User Defined Beneficial Use:</b>			
<b>Designated Beneficial Use:</b>	MUN, AGR, IND, PROC		
<b>Designated Beneficial Use Desc:</b>	Municipal and Domestic Supply, Agricultural Supply, Industrial Service Supply, Industrial Process Supply		
<b>Project Oversight Agencies:</b>			
<b>Report Link:</b>	<a href="https://geotracker.waterboards.ca.gov/profile_report?global_id=T0600191484">https://geotracker.waterboards.ca.gov/profile_report?global_id=T0600191484</a>		
<b>Cleanup Status Detail:</b>	COMPLETED - CASE CLOSED AS OF 8/24/1994		
<b>Cleanup History Link:</b>	<a href="https://geotracker.waterboards.ca.gov/profile_report_include?global_id=T0600191484&amp;tabname=regulatoryhistory">https://geotracker.waterboards.ca.gov/profile_report_include?global_id=T0600191484&amp;tabname=regulatoryhistory</a>		
<b>Potential COC:</b>	SOLVENTS		
<b>Potential Media of Concern:</b>	SOIL		
<b>GW Monitoring Freq:</b>			
<b>DWR GW Sub Basin:</b>	Santa Clara Valley - East Bay Plain (2-009.04)		
<b>Calwater Watershed Name:</b>	Bay Bridges - Berkeley (203.30)		
<b>Post Closure Site Management:</b>			
<b>Future Land Use:</b>			
<b>Cleanup Oversight Agencies:</b>	SAN FRANCISCO BAY RWQCB (REGION 2) (LEAD) - CASE #: 01S0066 CASEWORKER: Regional Water Board BERKELEY, CITY OF CASEWORKER: GEOFFERY FIEDLER		

**Site History:**

No site history available

**Sites from GeoTracker Search - Regulatory Activities (as of Feb 24, 2020)**

**Action Type:** Leak Action  
**Action Date:** 8/24/1992  
**Received Issue Date:**  
**Action:** Leak Reported  
**Doc Link:**  
**Title Description Comments:**

**Sites from GeoTracker Search - Cleanup Status History (as of Feb 24, 2020)**

Map Key	Number of Records	Direction	Distance (mi/ft)	Elev/Diff (ft)	Site	DB
<b>Status:</b>		Completed - Case Closed				
<b>Date :</b>		8/24/1994				
<b>Status:</b>		Open - Case Begin Date				
<b>Date :</b>		8/24/1992				

[23](#)    3 of 16    **SE**    0.02 / 105.56    34.25 / 2    **MACAULAY FOUNDRY  
811 CARLETON  
BERKELEY CA 94710**    **LUST**

**Global ID:** T0600100857    **County:** ALAMEDA  
**Status:** COMPLETED - CASE CLOSED    **Latitude:** 37.857211  
**Status Date:** 8/24/1994    **Longitude:** -122.294725  
**Case Type:** LUST CLEANUP SITE  
**Date Source:** LUST Cleanup Sites from GeoTracker Search; LUST Cleanup Sites from GeoTracker Cleanup Sites Data Download

**LUST Cleanup Sites from GeoTracker Cleanup Sites Data Download - Facilities Detail**

**RB Case No:** 01-0932    **Potential COC:** Stoddard solvent / Mineral Spruits / Distillates  
**Local Case No:** 01-0932    **How Discovered:** Tank Closure  
**Begin Date:** 2/10/1987    **Stop Method:**  
**Lead Agency:** BERKELEY, CITY OF    **Stop Description:**  
**Local Agency:** BERKELEY, CITY OF    **Case Worker:** GAF  
**CUF Case:** NO    **File Location:**  
**Potential Media of Concern:** Soil  
**How Discovered Description:**  
**Calwater Watershed Name:** Bay Bridges - Berkeley (203.30)  
**DWR GW Subbasin Name:** Santa Clara Valley - East Bay Plain (2-009.04)  
**Disadvantaged Community:**  
**Site History:**

**Regulatory Activity**

**Action Type:** RESPONSE  
**Date :** 8/24/1994  
**Action:** Other Report / Document

**Action Type:** Other  
**Date :** 2/10/1987  
**Action:** Leak Reported

**Action Type:** Other  
**Date :** 2/10/1987  
**Action:** Leak Discovery

**Action Type:** Other  
**Date :** 2/10/1987  
**Action:** Leak Stopped

**Regulatory Contacts**

**Contact Type:** Local Agency Caseworker    **Address:** 2118 MILVIA STREET 3RD FLOOR  
**Contact Name:** GEOFFERY FIEDLER    **Email:** gfiedler@ci.berkeley.ca.us  
**City:** BERKELEY    **Phone No:**  
**Organization Name:** BERKELEY, CITY OF

**Contact Type:** Regional Board Caseworker    **Address:** 1515 CLAY ST SUITE 1400  
**Contact Name:** Regional Water Board    **Email:**  
**City:** OAKLAND    **Phone No:**  
**Organization Name:** SAN FRANCISCO BAY RWQCB (REGION 2)

**Status History**

Map Key	Number of Records	Direction	Distance (mi/ft)	Elev/Diff (ft)	Site	DB
---------	-------------------	-----------	------------------	----------------	------	----

**Status:** Completed - Case Closed  
**Status Date:** 8/24/1994

**Status:** Open - Site Assessment  
**Status Date:** 4/17/1990

**Status:** Open - Case Begin Date  
**Status Date:** 2/10/1987

**LUST Sites from GeoTracker Search - Regulatory Profile (as of Feb 24, 2020)**

<b>Site Facility Name:</b>	MACAULAY FOUNDRY	<b>Potential COC:</b>	STODDARD SOLVENT / MINERAL SPRITS / DISTILLATES
<b>Site Facility Type:</b>	LUST CLEANUP SITE	<b>Facility Type:</b>	
<b>Cleanup Status:</b>	COMPLETED - CASE CLOSED	<b>Composting Method:</b>	
<b>Project Status:</b>		<b>Address:</b>	811 CARLETON
<b>WDR Place Type:</b>		<b>City:</b>	BERKELEY
<b>WDR File:</b>		<b>Zip:</b>	94710
<b>WDR Order:</b>		<b>County:</b>	ALAMEDA
<b>CUF Priority Assig:</b>		<b>CUF Claim:</b>	
<b>CUF Amount Paid:</b>			
<b>File Location:</b>			
<b>Designated Beneficial Use:</b>	MUN, AGR, IND, PROC		
<b>Project Oversight Agencies:</b>			
<b>Report Link:</b>	<a href="https://geotracker.waterboards.ca.gov/profile_report?global_id=T0600100857">https://geotracker.waterboards.ca.gov/profile_report?global_id=T0600100857</a>		
<b>Cleanup Status Detail:</b>	COMPLETED - CASE CLOSED AS OF 8/24/1994		
<b>Cleanup History Link:</b>	<a href="https://geotracker.waterboards.ca.gov/profile_report_include?global_id=T0600100857&amp;tabname=regulatoryhistory">https://geotracker.waterboards.ca.gov/profile_report_include?global_id=T0600100857&amp;tabname=regulatoryhistory</a>		
<b>Potential Media of Concern:</b>	SOIL		
<b>User Defined Beneficial Use:</b>			
<b>DWR GW Sub Basin:</b>	Santa Clara Valley - East Bay Plain (2-009.04)		
<b>Calwater Watershed Name:</b>	Bay Bridges - Berkeley (203.30)		
<b>Post Closure Site Management:</b>			
<b>Future Land Use:</b>			
<b>Cleanup Oversight Agencies:</b>	BERKELEY, CITY OF (LEAD) - CASE #: 01-0932 CASEWORKER: GEOFFERY FIEDLER SAN FRANCISCO BAY RWQCB (REGION 2) - CASE #: 01-0932 CASEWORKER: Regional Water Board		
<b>Gndwater Monitoring Freque:</b>			
<b>Designated Beneficial Use Desc:</b>	Municipal and Domestic Supply, Agricultural Supply, Industrial Service Supply, Industrial Process Supply		
<b>Site History:</b>			

No site history available

**LUST Sites from GeoTracker Search - Cleanup Status History (as of Feb 24, 2020)**

**Status:** Completed - Case Closed  
**Date :** 8/24/1994

**Status:** Open - Site Assessment  
**Date :** 4/17/1990

**Status:** Open - Case Begin Date  
**Date :** 2/10/1987

**LUST Sites from GeoTracker Search - Regulatory Activities (as of Feb 24, 2020)**

**Action Type:** Response Requested - Other  
**Action Date:** 8/24/1994  
**Received Issue Date:** 8/24/1994  
**Action:** Other Report / Document  
**Doc Link:** [https://geotracker.waterboards.ca.gov/view\\_documents\\_all?global\\_id=T0600100857&doc\\_id=6020462](https://geotracker.waterboards.ca.gov/view_documents_all?global_id=T0600100857&doc_id=6020462)  
**Title Description Comments:**

Map Key	Number of Records	Direction	Distance (mi/ft)	Elev/Diff (ft)	Site	DB
---------	-------------------	-----------	------------------	----------------	------	----

underground storage tank case closure

**Action Type:** Leak Action  
**Action Date:** 2/10/1987  
**Received Issue Date:**  
**Action:** Leak Discovery  
**Doc Link:**  
**Title Description Comments:**

**Action Type:** Leak Action  
**Action Date:** 2/10/1987  
**Received Issue Date:**  
**Action:** Leak Stopped  
**Doc Link:**  
**Title Description Comments:**

**Action Type:** Leak Action  
**Action Date:** 2/10/1987  
**Received Issue Date:**  
**Action:** Leak Reported  
**Doc Link:**  
**Title Description Comments:**

**LUST Sites from GeoTracker Search - Documents (as of Feb 24, 2020)**

**Document Type:** Site Documents  
**Document Date:** 8/24/1994  
**Type:** OTHER REPORT / DOCUMENT  
**Title:** UNDERGROUND STORAGE TANK CASE CLOSURE  
**Title Link:** [https://geotracker.waterboards.ca.gov/view\\_documents?global\\_id=T0600100857&document\\_id=6020462](https://geotracker.waterboards.ca.gov/view_documents?global_id=T0600100857&document_id=6020462)

**Size :**  
**Submitted By:** FEI ZHAO (REGULATOR)  
**Submitted:**

<a href="#">23</a>	4 of 16	SE	0.02 / 105.56	34.25 / 2	HC MACAULAY FOUNDRY COMPANY 811 CARLETON STREET BERKELEY CA 94710	HHSS
--------------------	---------	----	---------------	-----------	---	------

**County:**  
**Pdf File Url:** <http://geotracker.waterboards.ca.gov/ustpdfs/pdf/00036015.pdf>

<a href="#">23</a>	5 of 16	SE	0.02 / 105.56	34.25 / 2	MACAULAY FOUNDRY INC 811 CARLETON ST BERKELEY CA 947100000	HAZNET
--------------------	---------	----	---------------	-----------	--	--------

<b>SIC Code:</b> 3322	<b>Mailing City:</b> BERKELEY
<b>NAICS Code:</b> 331511	<b>Mailing State:</b> CA
<b>EPA ID:</b> CAD981396468	<b>Mailing Zip:</b> 947102609
<b>Create Date:</b> 4/10/1987	<b>Region Code:</b> 2
<b>Fac Act Ind:</b> No	<b>Owner Name:</b> MACAULAY FOUNDRY INC
<b>Inact Date:</b> 6/30/2003	<b>Owner Addr 1:</b> 811 CARLETON ST
<b>County Code:</b> 01	<b>Owner Addr 2:</b>
<b>County Name:</b> Alameda	<b>Owner City:</b> BERKELEY
<b>Mail Name:</b>	<b>Owner State:</b> CA
<b>Mailing Addr 1:</b> 811 CARLETON ST	<b>Owner Zip:</b> 947102609
<b>Mailing Addr 2:</b>	<b>Owner Phone:</b> 5108452911
<b>Owner Fax:</b>	

**Contact Information**

--  
**Contact Name:** LISA M SWANSON E&S MANAGER  
**Street Address 1:** 811 CARLETON ST  
**Street Address 2:**  
**City:** BERKELEY



<b>Map Key</b>	<b>Number of Records</b>	<b>Direction</b>	<b>Distance (mi/ft)</b>	<b>Elev/Diff (ft)</b>	<b>Site</b>	<b>DB</b>
<b>State:</b>		CA				
<b>Zip:</b>		947100000				
<b>Phone:</b>		5108452911				
--		--				
--		--				
<b>Tanner Information</b>						
--		--				
<b>Generator EPA ID:</b>		CAD981396468				
<b>Generator County Code:</b>		01				
<b>Generator County:</b>		Alameda				
<b>TSD EPA ID:</b>		CAL000190080				
<b>TSD County Code:</b>		39				
<b>TSD County:</b>		San Joaquin				
<b>State Waste Code:</b>		151				
<b>State Waste Code Desc.:</b>		Asbestos containing waste				
<b>Method Code:</b>		D80				
<b>Method Description:</b>		Disposal, landfill				
<b>Tons:</b>		3.3712				
<b>Year:</b>		2002				
--		--				
<b>Generator EPA ID:</b>		CAD981396468				
<b>Generator County Code:</b>		01				
<b>Generator County:</b>		Alameda				
<b>TSD EPA ID:</b>		IDD073114654				
<b>TSD County Code:</b>		99				
<b>TSD County:</b>		Unknown				
<b>State Waste Code:</b>		181				
<b>State Waste Code Desc.:</b>		Other inorganic solid waste				
<b>Method Code:</b>		D80				
<b>Method Description:</b>		Disposal, landfill				
<b>Tons:</b>		0.45				
<b>Year:</b>		1994				
--		--				
<b>Generator EPA ID:</b>		CAD981396468				
<b>Generator County Code:</b>		01				
<b>Generator County:</b>		Alameda				
<b>TSD EPA ID:</b>		CAD980887418				
<b>TSD County Code:</b>		01				
<b>TSD County:</b>		Alameda				
<b>State Waste Code:</b>		221				
<b>State Waste Code Desc.:</b>		Waste oil and mixed oil				
<b>Method Code:</b>		R01				
<b>Method Description:</b>		Recycler				
<b>Tons:</b>		0.532				
<b>Year:</b>		1994				
--		--				
<b>Generator EPA ID:</b>		CAD981396468				
<b>Generator County Code:</b>		01				
<b>Generator County:</b>		Alameda				
<b>TSD EPA ID:</b>		CAD980887418				
<b>TSD County Code:</b>		01				
<b>TSD County:</b>		Alameda				
<b>State Waste Code:</b>		221				
<b>State Waste Code Desc.:</b>		Waste oil and mixed oil				
<b>Method Code:</b>		R01				
<b>Method Description:</b>		Recycler				
<b>Tons:</b>		1.71				
<b>Year:</b>		1995				
--		--				
<b>Generator EPA ID:</b>		CAD981396468				
<b>Generator County Code:</b>		01				
<b>Generator County:</b>		Alameda				
<b>TSD EPA ID:</b>		CAD980887418				
<b>TSD County Code:</b>		01				
<b>TSD County:</b>		Alameda				
<b>State Waste Code:</b>		221				
<b>State Waste Code Desc.:</b>		Waste oil and mixed oil				
<b>Method Code:</b>		R01				
<b>Method Description:</b>		Recycler				

<b>Map Key</b>	<b>Number of Records</b>	<b>Direction</b>	<b>Distance (mi/ft)</b>	<b>Elev/Diff (ft)</b>	<b>Site</b>	<b>DB</b>
<b>Tons:</b>			1.634			
<b>Year:</b>			2003			
--			--			
<b>Generator EPA ID:</b>			CAD981396468			
<b>Generator County Code:</b>			01			
<b>Generator County:</b>			Alameda			
<b>TSD EPA ID:</b>			AZD983473539			
<b>TSD County Code:</b>			99			
<b>TSD County:</b>			Unknown			
<b>State Waste Code:</b>			221			
<b>State Waste Code Desc.:</b>			Waste oil and mixed oil			
<b>Method Code:</b>			R01			
<b>Method Description:</b>			Recycler			
<b>Tons:</b>			0.0606			
<b>Year:</b>			1996			
--			--			
<b>Generator EPA ID:</b>			CAD981396468			
<b>Generator County Code:</b>			01			
<b>Generator County:</b>			Alameda			
<b>TSD EPA ID:</b>			AZD983473539			
<b>TSD County Code:</b>			99			
<b>TSD County:</b>			Unknown			
<b>State Waste Code:</b>			221			
<b>State Waste Code Desc.:</b>			Waste oil and mixed oil			
<b>Method Code:</b>			R01			
<b>Method Description:</b>			Recycler			
<b>Tons:</b>			0.2192			
<b>Year:</b>			1997			
--			--			
<b>Generator EPA ID:</b>			CAD981396468			
<b>Generator County Code:</b>			01			
<b>Generator County:</b>			Alameda			
<b>TSD EPA ID:</b>			AZD983473539			
<b>TSD County Code:</b>			99			
<b>TSD County:</b>			Unknown			
<b>State Waste Code:</b>			221			
<b>State Waste Code Desc.:</b>			Waste oil and mixed oil			
<b>Method Code:</b>			T03			
<b>Method Description:</b>			Treatment, incineration			
<b>Tons:</b>			0.2259			
<b>Year:</b>			1996			
--			--			
<b>Generator EPA ID:</b>			CAD981396468			
<b>Generator County Code:</b>			01			
<b>Generator County:</b>			Alameda			
<b>TSD EPA ID:</b>			AZD983473539			
<b>TSD County Code:</b>			99			
<b>TSD County:</b>			Unknown			
<b>State Waste Code:</b>			221			
<b>State Waste Code Desc.:</b>			Waste oil and mixed oil			
<b>Method Code:</b>						
<b>Method Description:</b>						
<b>Tons:</b>			0.2865			
<b>Year:</b>			1997			
--			--			
<b>Generator EPA ID:</b>			CAD981396468			
<b>Generator County Code:</b>			01			
<b>Generator County:</b>			Alameda			
<b>TSD EPA ID:</b>			CAT000646117			
<b>TSD County Code:</b>			16			
<b>TSD County:</b>			Kings			
<b>State Waste Code:</b>			223			
<b>State Waste Code Desc.:</b>			Unspecified oil-containing waste			
<b>Method Code:</b>			H01			
<b>Method Description:</b>			Transfer station			
<b>Tons:</b>			0.125			
<b>Year:</b>			1995			
--			--			
<b>Generator EPA ID:</b>			CAD981396468			

<b>Map Key</b>	<b>Number of Records</b>	<b>Direction</b>	<b>Distance (mi/ft)</b>	<b>Elev/Diff (ft)</b>	<b>Site</b>	<b>DB</b>
<b>Generator County Code:</b>		01				
<b>Generator County:</b>		Alameda				
<b>TSD EPA ID:</b>		NVD980895338				
<b>TSD County Code:</b>		99				
<b>TSD County:</b>		Unknown				
<b>State Waste Code:</b>		223				
<b>State Waste Code Desc.:</b>		Unspecified oil-containing waste				
<b>Method Code:</b>		T03				
<b>Method Description:</b>		Treatment, incineration				
<b>Tons:</b>		0.075				
<b>Year:</b>		2003				
--		--				
<b>Generator EPA ID:</b>		CAD981396468				
<b>Generator County Code:</b>		01				
<b>Generator County:</b>		Alameda				
<b>TSD EPA ID:</b>		IDD073114654				
<b>TSD County Code:</b>		99				
<b>TSD County:</b>		Unknown				
<b>State Waste Code:</b>		261				
<b>State Waste Code Desc.:</b>		Polychlorinated biphenyls and material containing PCBs				
<b>Method Code:</b>		D80				
<b>Method Description:</b>		Disposal, landfill				
<b>Tons:</b>		0.325				
<b>Year:</b>		1994				
--		--				
<b>Generator EPA ID:</b>		CAD981396468				
<b>Generator County Code:</b>		01				
<b>Generator County:</b>		Alameda				
<b>TSD EPA ID:</b>		NVD980895338				
<b>TSD County Code:</b>		99				
<b>TSD County:</b>		Unknown				
<b>State Waste Code:</b>		261				
<b>State Waste Code Desc.:</b>		Polychlorinated biphenyls and material containing PCBs				
<b>Method Code:</b>		D80				
<b>Method Description:</b>		Disposal, landfill				
<b>Tons:</b>		0.22935				
<b>Year:</b>		2003				
--		--				
<b>Generator EPA ID:</b>		CAD981396468				
<b>Generator County Code:</b>		01				
<b>Generator County:</b>		Alameda				
<b>TSD EPA ID:</b>		CAT000646117				
<b>TSD County Code:</b>		16				
<b>TSD County:</b>		Kings				
<b>State Waste Code:</b>		261				
<b>State Waste Code Desc.:</b>		Polychlorinated biphenyls and material containing PCBs				
<b>Method Code:</b>		D99				
<b>Method Description:</b>		Disposal, other				
<b>Tons:</b>		0.1322				
<b>Year:</b>		1995				
--		--				
<b>Generator EPA ID:</b>		CAD981396468				
<b>Generator County Code:</b>		01				
<b>Generator County:</b>		Alameda				
<b>TSD EPA ID:</b>		AZD983473539				
<b>TSD County Code:</b>		99				
<b>TSD County:</b>		Unknown				
<b>State Waste Code:</b>		261				
<b>State Waste Code Desc.:</b>		Polychlorinated biphenyls and material containing PCBs				
<b>Method Code:</b>		R01				
<b>Method Description:</b>		Recycler				
<b>Tons:</b>		0.1994				
<b>Year:</b>		1996				
--		--				
<b>Generator EPA ID:</b>		CAD981396468				
<b>Generator County Code:</b>		01				
<b>Generator County:</b>		Alameda				
<b>TSD EPA ID:</b>		AZD983473539				
<b>TSD County Code:</b>		99				

<b>Map Key</b>	<b>Number of Records</b>	<b>Direction</b>	<b>Distance (mi/ft)</b>	<b>Elev/Diff (ft)</b>	<b>Site</b>	<b>DB</b>
<b>TSD County:</b>		Unknown				
<b>State Waste Code:</b>		261				
<b>State Waste Code Desc.:</b>		Polychlorinated biphenyls and material containing PCBs				
<b>Method Code:</b>		R01				
<b>Method Description:</b>		Recycler				
<b>Tons:</b>		0.2259				
<b>Year:</b>		1998				
--		--				
<b>Generator EPA ID:</b>		CAD981396468				
<b>Generator County Code:</b>		01				
<b>Generator County:</b>		Alameda				
<b>TSD EPA ID:</b>		AZD983473539				
<b>TSD County Code:</b>		99				
<b>TSD County:</b>		Unknown				
<b>State Waste Code:</b>		261				
<b>State Waste Code Desc.:</b>		Polychlorinated biphenyls and material containing PCBs				
<b>Method Code:</b>		T03				
<b>Method Description:</b>		Treatment, incineration				
<b>Tons:</b>		0.1498				
<b>Year:</b>		1996				
--		--				
<b>Generator EPA ID:</b>		CAD981396468				
<b>Generator County Code:</b>		01				
<b>Generator County:</b>		Alameda				
<b>TSD EPA ID:</b>		AZD983473539				
<b>TSD County Code:</b>		99				
<b>TSD County:</b>		Unknown				
<b>State Waste Code:</b>		261				
<b>State Waste Code Desc.:</b>		Polychlorinated biphenyls and material containing PCBs				
<b>Method Code:</b>		T03				
<b>Method Description:</b>		Treatment, incineration				
<b>Tons:</b>		0.1541				
<b>Year:</b>		1997				
--		--				
<b>Generator EPA ID:</b>		CAD981396468				
<b>Generator County Code:</b>		01				
<b>Generator County:</b>		Alameda				
<b>TSD EPA ID:</b>		NVD980895338				
<b>TSD County Code:</b>		99				
<b>TSD County:</b>		Unknown				
<b>State Waste Code:</b>		331				
<b>State Waste Code Desc.:</b>		Off-specification, aged or surplus organics				
<b>Method Code:</b>		R01				
<b>Method Description:</b>		Recycler				
<b>Tons:</b>		0.165				
<b>Year:</b>		2003				
--		--				
<b>Generator EPA ID:</b>		CAD981396468				
<b>Generator County Code:</b>		01				
<b>Generator County:</b>		Alameda				
<b>TSD EPA ID:</b>		CAD059494310				
<b>TSD County Code:</b>		43				
<b>TSD County:</b>		Santa Clara				
<b>State Waste Code:</b>		343				
<b>State Waste Code Desc.:</b>		Unspecified organic liquid mixture				
<b>Method Code:</b>		D99				
<b>Method Description:</b>		Disposal, other				
<b>Tons:</b>		0.068				
<b>Year:</b>		2001				
--		--				
<b>Generator EPA ID:</b>		CAD981396468				
<b>Generator County Code:</b>		01				
<b>Generator County:</b>		Alameda				
<b>TSD EPA ID:</b>		CAD008252405				
<b>TSD County Code:</b>		19				
<b>TSD County:</b>		Los Angeles				
<b>State Waste Code:</b>		343				
<b>State Waste Code Desc.:</b>		Unspecified organic liquid mixture				
<b>Method Code:</b>		R01				

<b>Map Key</b>	<b>Number of Records</b>	<b>Direction</b>	<b>Distance (mi/ft)</b>	<b>Elev/Diff (ft)</b>	<b>Site</b>	<b>DB</b>
<b>Method Description:</b>		Recycler				
<b>Tons:</b>		0.065				
<b>Year:</b>		1999				
--		--				
<b>Generator EPA ID:</b>		CAD981396468				
<b>Generator County Code:</b>		01				
<b>Generator County:</b>		Alameda				
<b>TSD EPA ID:</b>		AZD983473539				
<b>TSD County Code:</b>		99				
<b>TSD County:</b>		Unknown				
<b>State Waste Code:</b>		551				
<b>State Waste Code Desc.:</b>		Laboratory waste chemicals				
<b>Method Code:</b>		R01				
<b>Method Description:</b>		Recycler				
<b>Tons:</b>		0.292				
<b>Year:</b>		1998				
--		--				
<b>Generator EPA ID:</b>		CAD981396468				
<b>Generator County Code:</b>		01				
<b>Generator County:</b>		Alameda				
<b>TSD EPA ID:</b>		AZD983473539				
<b>TSD County Code:</b>		99				
<b>TSD County:</b>		Unknown				
<b>State Waste Code:</b>		551				
<b>State Waste Code Desc.:</b>		Laboratory waste chemicals				
<b>Method Code:</b>		R01				
<b>Method Description:</b>		Recycler				
<b>Tons:</b>		0.34				
<b>Year:</b>		1999				
--		--				
<b>Generator EPA ID:</b>		CAD981396468				
<b>Generator County Code:</b>		01				
<b>Generator County:</b>		Alameda				
<b>TSD EPA ID:</b>		AZD983473539				
<b>TSD County Code:</b>		99				
<b>TSD County:</b>		Unknown				
<b>State Waste Code:</b>		551				
<b>State Waste Code Desc.:</b>		Laboratory waste chemicals				
<b>Method Code:</b>		R01				
<b>Method Description:</b>		Recycler				
<b>Tons:</b>		0.3006				
<b>Year:</b>		2000				
--		--				
<b>Generator EPA ID:</b>		CAD981396468				
<b>Generator County Code:</b>		01				
<b>Generator County:</b>		Alameda				
<b>TSD EPA ID:</b>		AZD983473539				
<b>TSD County Code:</b>		99				
<b>TSD County:</b>		Unknown				
<b>State Waste Code:</b>		551				
<b>State Waste Code Desc.:</b>		Laboratory waste chemicals				
<b>Method Code:</b>		R01				
<b>Method Description:</b>		Recycler				
<b>Tons:</b>		0.1				
<b>Year:</b>		2001				
--		--				
<b>Generator EPA ID:</b>		CAD981396468				
<b>Generator County Code:</b>		01				
<b>Generator County:</b>		Alameda				
<b>TSD EPA ID:</b>		CAT000646117				
<b>TSD County Code:</b>		16				
<b>TSD County:</b>		Kings				
<b>State Waste Code:</b>		731				
<b>State Waste Code Desc.:</b>		Liquids with polychlorinated biphenyls >= 50 Mg./L				
<b>Method Code:</b>		H01				
<b>Method Description:</b>		Transfer station				
<b>Tons:</b>		0.1653				
<b>Year:</b>		1995				
--		--				

<b>Map Key</b>	<b>Number of Records</b>	<b>Direction</b>	<b>Distance (mi/ft)</b>	<b>Elev/Diff (ft)</b>	<b>Site</b>	<b>DB</b>
<b>Generator EPA ID:</b>		CAD981396468				
<b>Generator County Code:</b>		01				
<b>Generator County:</b>		Alameda				
<b>TSD EPA ID:</b>		AZD983473539				
<b>TSD County Code:</b>		99				
<b>TSD County:</b>		Unknown				
<b>State Waste Code:</b>		731				
<b>State Waste Code Desc.:</b>		Liquids with polychlorinated biphenyls >= 50 Mg./L				
<b>Method Code:</b>		R01				
<b>Method Description:</b>		Recycler				
<b>Tons:</b>		0.1333				
<b>Year:</b>		1998				
--		--				
<b>Generator EPA ID:</b>		CAD981396468				
<b>Generator County Code:</b>		01				
<b>Generator County:</b>		Alameda				
<b>TSD EPA ID:</b>		AZD983473539				
<b>TSD County Code:</b>		99				
<b>TSD County:</b>		Unknown				
<b>State Waste Code:</b>		731				
<b>State Waste Code Desc.:</b>		Liquids with polychlorinated biphenyls >= 50 Mg./L				
<b>Method Code:</b>		T03				
<b>Method Description:</b>		Treatment, incineration				
<b>Tons:</b>		0.07				
<b>Year:</b>		1998				
--		--				
<b>Generator EPA ID:</b>		CAD981396468				
<b>Generator County Code:</b>		01				
<b>Generator County:</b>		Alameda				
<b>TSD EPA ID:</b>		AZD983473539				
<b>TSD County Code:</b>		99				
<b>TSD County:</b>		Unknown				
<b>State Waste Code:</b>		731				
<b>State Waste Code Desc.:</b>		Liquids with polychlorinated biphenyls >= 50 Mg./L				
<b>Method Code:</b>		T03				
<b>Method Description:</b>		Treatment, incineration				
<b>Tons:</b>		0.2755				
<b>Year:</b>		1999				
--		--				
<b>Generator EPA ID:</b>		CAD981396468				
<b>Generator County Code:</b>		01				
<b>Generator County:</b>		Alameda				
<b>TSD EPA ID:</b>		AZ0000337360				
<b>TSD County Code:</b>		99				
<b>TSD County:</b>		Unknown				
<b>State Waste Code:</b>		731				
<b>State Waste Code Desc.:</b>		Liquids with polychlorinated biphenyls >= 50 Mg./L				
<b>Method Code:</b>		T03				
<b>Method Description:</b>		Treatment, incineration				
<b>Tons:</b>		1.09098				
<b>Year:</b>		2002				
--		--				
<b>Generator EPA ID:</b>		CAD981396468				
<b>Generator County Code:</b>		01				
<b>Generator County:</b>		Alameda				
<b>TSD EPA ID:</b>		ORD980833537				
<b>TSD County Code:</b>						
<b>TSD County:</b>						
<b>State Waste Code:</b>		731				
<b>State Waste Code Desc.:</b>		Liquids with polychlorinated biphenyls >= 50 Mg./L				
<b>Method Code:</b>						
<b>Method Description:</b>						
<b>Tons:</b>		4.0333				
<b>Year:</b>		1997				
--		--				
<b>Generator EPA ID:</b>		CAD981396468				
<b>Generator County Code:</b>		01				
<b>Generator County:</b>		Alameda				
<b>TSD EPA ID:</b>		CAD009452657				

Map Key	Number of Records	Direction	Distance (mi/ft)	Elev/Diff (ft)	Site	DB
<hr/>						
<b>TSD County Code:</b>		41				
<b>TSD County:</b>		San Mateo				
<b>State Waste Code:</b>		741				
<b>State Waste Code Desc.:</b>		Liquids with halogenated organic compounds >= 1,000 Mg./L				
<b>Method Code:</b>		R01				
<b>Method Description:</b>		Recycler				
<b>Tons:</b>		1.14675				
<b>Year:</b>		2003				
--		--				
<b>Generator EPA ID:</b>		CAD981396468				
<b>Generator County Code:</b>		01				
<b>Generator County:</b>		Alameda				
<b>TSD EPA ID:</b>		NVD980895338				
<b>TSD County Code:</b>		99				
<b>TSD County:</b>		Unknown				
<b>State Waste Code:</b>		791				
<b>State Waste Code Desc.:</b>		Liquids with pH <= 2				
<b>Method Code:</b>		R01				
<b>Method Description:</b>		Recycler				
<b>Tons:</b>		0.1251				
<b>Year:</b>		2003				
--		--				
<b>Generator EPA ID:</b>		CAD981396468				
<b>Generator County Code:</b>		01				
<b>Generator County:</b>		Alameda				
<b>TSD EPA ID:</b>		AZD983473539				
<b>TSD County Code:</b>		99				
<b>TSD County:</b>		Unknown				
<b>State Waste Code:</b>						
<b>State Waste Code Desc.:</b>						
<b>Method Code:</b>		R01				
<b>Method Description:</b>		Recycler				
<b>Tons:</b>		0.7515				
<b>Year:</b>		1995				
--		--				
<b>Generator EPA ID:</b>		CAD981396468				
<b>Generator County Code:</b>		01				
<b>Generator County:</b>		Alameda				
<b>TSD EPA ID:</b>		AZD983473539				
<b>TSD County Code:</b>		99				
<b>TSD County:</b>		Unknown				
<b>State Waste Code:</b>						
<b>State Waste Code Desc.:</b>						
<b>Method Code:</b>		T03				
<b>Method Description:</b>		Treatment, incineration				
<b>Tons:</b>		0.7515				
<b>Year:</b>		1995				
--		--				

<a href="#">23</a>	6 of 16	SE	0.02 / 105.56	34.25 / 2	<b>MACAULAY FOUNDRY INC</b> 811 CARLETON ST. BERKELEY CA 947100000	<b>HAZNET</b>
--------------------	---------	----	------------------	--------------	--	---------------

<b>SIC Code:</b>		<b>Mailing City:</b>	BERKELEY
<b>NAICS Code:</b>		<b>Mailing State:</b>	CA
<b>EPA ID:</b>	CAX000042929	<b>Mailing Zip:</b>	947100000
<b>Create Date:</b>	7/12/1983	<b>Region Code:</b>	2
<b>Fac Act Ind:</b>	No	<b>Owner Name:</b>	--
<b>Inact Date:</b>	4/30/1986	<b>Owner Addr 1:</b>	--
<b>County Code:</b>	01	<b>Owner Addr 2:</b>	--
<b>County Name:</b>	Alameda	<b>Owner City:</b>	--
<b>Mail Name:</b>		<b>Owner State:</b>	99
<b>Mailing Addr 1:</b>	811 CARLETON ST.	<b>Owner Zip:</b>	--
<b>Mailing Addr 2:</b>		<b>Owner Phone:</b>	000000000
<b>Owner Fax:</b>			

**Contact Information**  
--

Map Key	Number of Records	Direction	Distance (mi/ft)	Elev/Diff (ft)	Site	DB
<b>Contact Name:</b>		BRUCE PALTENGI				
<b>Street Address 1:</b>		--				
<b>Street Address 2:</b>		--				
<b>City:</b>		--				
<b>State:</b>		99				
<b>Zip:</b>		--				
<b>Phone:</b>		4158452911				
--		--				

<a href="#">23</a>	7 of 16	SE	0.02 / 105.56	34.25 / 2	1X H C MACAULEY FOUNDRY 811 CARLETON ST BERKELEY CA 947100000	HAZNET
--------------------	---------	----	---------------	-----------	---	--------

<b>SIC Code:</b>		<b>Mailing City:</b>	BERKELEY
<b>NAICS Code:</b>		<b>Mailing State:</b>	CA
<b>EPA ID:</b>	CAX000045831	<b>Mailing Zip:</b>	947100000
<b>Create Date:</b>	7/28/1983	<b>Region Code:</b>	2
<b>Fac Act Ind:</b>	No	<b>Owner Name:</b>	--
<b>Inact Date:</b>	4/30/1986	<b>Owner Addr 1:</b>	--
<b>County Code:</b>	01	<b>Owner Addr 2:</b>	--
<b>County Name:</b>	Alameda	<b>Owner City:</b>	--
<b>Mail Name:</b>		<b>Owner State:</b>	99
<b>Mailing Addr 1:</b>	811 CARLETON ST	<b>Owner Zip:</b>	--
<b>Mailing Addr 2:</b>		<b>Owner Phone:</b>	0000000000
<b>Owner Fax:</b>			

**Contact Information**

--

**Contact Name:** RAY SABTINI

**Street Address 1:** --

**Street Address 2:** --

**City:** --

**State:** 99

**Zip:** --

**Phone:** 4158452911

--

<a href="#">23</a>	8 of 16	SE	0.02 / 105.56	34.25 / 2	811 CARLETON ST. BERKELEY CA 947100000	HIST MANIFEST
--------------------	---------	----	---------------	-----------	---	------------------

<b>Gen EPA ID:</b>	CAX000042929
<b>Create Date:</b>	07/12/1983 0:00
<b>Inact Date:</b>	4/30/1986 0:00:00
<b>Facility Mail Street:</b>	811 CARLETON ST.
<b>Facility Mail City:</b>	BERKELEY
<b>Facility Mail State:</b>	CA
<b>Facility Mail Zip:</b>	947100000
<b>Contact Phone(s):</b>	4158452911
<b>File Year(s):</b>	1983; 1984; 1985
<b>Contact Name(s):</b>	BRUCE PALTENGI

**Tanner Information**

**Method Description:**

**Tons:** 0

**Year:** 1985

**Generator County Code:** 1

**Generator County:**

**Method Code:**

**Tsd County Code:** 16

**Tsd County:** Kings

**State Waste Code:**

**State Waste Code Desc:**

**Tsd Epa ID:** CAT000646117



<b>Map Key</b>	<b>Number of Records</b>	<b>Direction</b>	<b>Distance (mi/ft)</b>	<b>Elev/Diff (ft)</b>	<b>Site</b>	<b>DB</b>
----------------	--------------------------	------------------	-------------------------	-----------------------	-------------	-----------

**Tanner Information**

**Method Description:**

**Tons:** 0.22  
**Year:** 1985  
**Generator County Code:** 1  
**Generator County:**  
**Method Code:** 14  
**Tsd County Code:** 16  
**Tsd County:** Kings  
**State Waste Code:** 261  
**State Waste Code Desc:** Polychlorinated biphenyls and material containing PCBs  
**Tsd Epa ID:** CAT000646117

**Tanner Information**

**Method Description:**

**Tons:** 0.1  
**Year:** 1985  
**Generator County Code:** 1  
**Generator County:**  
**Method Code:** D80  
**Tsd County Code:** 16  
**Tsd County:** Kings  
**State Waste Code:** 261  
**State Waste Code Desc:** Polychlorinated biphenyls and material containing PCBs  
**Tsd Epa ID:** CAT000646117

**Tanner Information**

**Method Description:**

**Tons:** 0  
**Year:** 1984  
**Generator County Code:** 1  
**Generator County:**  
**Method Code:**  
**Tsd County Code:** 7  
**Tsd County:**  
**State Waste Code:**  
**State Waste Code Desc:**  
**Tsd Epa ID:** CAD041844002

**Tanner Information**

**Method Description:**

**Tons:** 0  
**Year:** 1983  
**Generator County Code:** 1  
**Generator County:**  
**Method Code:**  
**Tsd County Code:** 7  
**Tsd County:**  
**State Waste Code:**  
**State Waste Code Desc:**  
**Tsd Epa ID:** CAD000094771

**Tanner Information**

**Method Description:**

**Tons:** 1.87  
**Year:** 1983  
**Generator County Code:** 1  
**Generator County:**

<b>Map Key</b>	<b>Number of Records</b>	<b>Direction</b>	<b>Distance (mi/ft)</b>	<b>Elev/Diff (ft)</b>	<b>Site</b>	<b>DB</b>
<b>Method Code:</b>		D83				
<b>Tsd County Code:</b>	7					
<b>Tsd County:</b>						
<b>State Waste Code:</b>		223				
<b>State Waste Code Desc:</b>		Unspecified oil-containing waste				
<b>Tsd Epa ID:</b>		CAD000094771				
<b><u>Tanner Information</u></b>						
<b>Method Description:</b>						
<b>Tons:</b>	0					
<b>Year:</b>	1983					
<b>Generator County Code:</b>	1					
<b>Generator County:</b>						
<b>Method Code:</b>	3					
<b>Tsd County Code:</b>	7					
<b>Tsd County:</b>						
<b>State Waste Code:</b>		151				
<b>State Waste Code Desc:</b>		Asbestos containing waste				
<b>Tsd Epa ID:</b>		CAD041844002				
<b><u>Tanner Information</u></b>						
<b>Method Description:</b>						
<b>Tons:</b>	0					
<b>Year:</b>	1983					
<b>Generator County Code:</b>	1					
<b>Generator County:</b>						
<b>Method Code:</b>						
<b>Tsd County Code:</b>	7					
<b>Tsd County:</b>						
<b>State Waste Code:</b>						
<b>State Waste Code Desc:</b>						
<b>Tsd Epa ID:</b>		CAD041844002				
<b><u>Tanner Information</u></b>						
<b>Method Description:</b>						
<b>Tons:</b>	0.32					
<b>Year:</b>	1985					
<b>Generator County Code:</b>	1					
<b>Generator County:</b>						
<b>Method Code:</b>		H01				
<b>Tsd County Code:</b>		16				
<b>Tsd County:</b>		Kings				
<b>State Waste Code:</b>		261				
<b>State Waste Code Desc:</b>		Polychlorinated biphenyls and material containing PCBs				
<b>Tsd Epa ID:</b>		CAT000646117				
<b><u>Tanner Information</u></b>						
<b>Method Description:</b>						
<b>Tons:</b>	0					
<b>Year:</b>	1984					
<b>Generator County Code:</b>	1					
<b>Generator County:</b>						
<b>Method Code:</b>						
<b>Tsd County Code:</b>	42					
<b>Tsd County:</b>		Santa Barbara				
<b>State Waste Code:</b>						
<b>State Waste Code Desc:</b>						
<b>Tsd Epa ID:</b>		CAD020748125				

Map Key	Number of Records	Direction	Distance (mi/ft)	Elev/Diff (ft)	Site	DB
---------	-------------------	-----------	------------------	----------------	------	----

**Tanner Information**

**Method Description:**

Tons: 0.15  
 Year: 1984  
 Generator County Code: 1  
 Generator County:  
 Method Code: D80  
 Tsd County Code: 42  
 Tsd County: Santa Barbara  
 State Waste Code: 261  
 State Waste Code Desc: Polychlorinated biphenyls and material containing PCBs  
 Tsd Epa ID: CAD020748125

**Tanner Information**

**Method Description:**

Tons: 10.95  
 Year: 1984  
 Generator County Code: 1  
 Generator County:  
 Method Code: D80  
 Tsd County Code: 7  
 Tsd County:  
 State Waste Code: 151  
 State Waste Code Desc: Asbestos containing waste  
 Tsd Epa ID: CAD041844002

[23](#)

9 of 16

SE

0.02 /  
105.56

34.25 /  
2

811 CARLETON ST  
BERKELEY CA 947100000

HIST  
MANIFEST

Gen EPA ID: CAD981396468  
 Create Date: 04/10/1987 0:00  
 Inact Date: 6/30/2003 0:00:00  
 Facility Mail Street: 811 CARLETON ST  
 Facility Mail City: BERKELEY  
 Facility Mail State: CA  
 Facility Mail Zip: 947102609  
 Contact Phone(s): 5108452911  
 File Year(s): 1987; 1988; 1989; 1990; 1991; 1992  
 Contact Name(s): LISA M SWANSON E&S MANAGER

**Tanner Information**

**Method Description:**

Tons: 0  
 Year: 1987  
 Generator County Code: 1  
 Generator County:  
 Method Code:  
 Tsd County Code: 7  
 Tsd County:  
 State Waste Code:  
 State Waste Code Desc:  
 Tsd Epa ID: CAD000094771

**Tanner Information**

**Method Description:**

Tons: 0  
 Year: 1990  
 Generator County Code: 1  
 Generator County:

<b>Map Key</b>	<b>Number of Records</b>	<b>Direction</b>	<b>Distance (mi/ft)</b>	<b>Elev/Diff (ft)</b>	<b>Site</b>	<b>DB</b>
----------------	--------------------------	------------------	-------------------------	-----------------------	-------------	-----------

**Method Code:**  
**Tsd County Code:** 99  
**Tsd County:** Unknown  
**State Waste Code:**  
**State Waste Code Desc:**  
**Tsd Epa ID:** IDD073114654

**Tanner Information**

**Method Description:**  
**Tons:** 0.01  
**Year:** 1990  
**Generator County Code:** 1  
**Generator County:**  
**Method Code:** 3  
**Tsd County Code:** 99  
**Tsd County:** Unknown  
**State Waste Code:**  
**State Waste Code Desc:**  
**Tsd Epa ID:** IDD073114654

**Tanner Information**

**Method Description:**  
**Tons:** 0  
**Year:** 1992  
**Generator County Code:** 1  
**Generator County:**  
**Method Code:**  
**Tsd County Code:** 99  
**Tsd County:** Unknown  
**State Waste Code:**  
**State Waste Code Desc:**  
**Tsd Epa ID:** AZD049318009

**Tanner Information**

**Method Description:**  
**Tons:** 0.25  
**Year:** 1991  
**Generator County Code:** 1  
**Generator County:**  
**Method Code:** H01  
**Tsd County Code:** 99  
**Tsd County:** Unknown  
**State Waste Code:** 261  
**State Waste Code Desc:** Polychlorinated biphenyls and material containing PCBs  
**Tsd Epa ID:** IDD073114654

**Tanner Information**

**Method Description:**  
**Tons:** 0.22  
**Year:** 1992  
**Generator County Code:** 1  
**Generator County:**  
**Method Code:** D99  
**Tsd County Code:** 99  
**Tsd County:** Unknown  
**State Waste Code:** 134  
**State Waste Code Desc:** Aqueous solution with total organic residues less than 10 percent  
**Tsd Epa ID:** AZD049318009

Map Key	Number of Records	Direction	Distance (mi/ft)	Elev/Diff (ft)	Site	DB
---------	-------------------	-----------	------------------	----------------	------	----

**Tanner Information**

**Method Description:**

**Tons:** 9.89  
**Year:** 1990  
**Generator County Code:** 1  
**Generator County:**  
**Method Code:**  
**Tsd County Code:** 34  
**Tsd County:** Sacramento  
**State Waste Code:** 261  
**State Waste Code Desc:** Polychlorinated biphenyls and material containing PCBs  
**Tsd Epa ID:** CAD980884183

**Tanner Information**

**Method Description:**

**Tons:** 9.73  
**Year:** 1990  
**Generator County Code:** 1  
**Generator County:**  
**Method Code:** 14  
**Tsd County Code:** 34  
**Tsd County:** Sacramento  
**State Waste Code:** 731  
**State Waste Code Desc:** Liquids with polychlorinated biphenyls >= 50 Mg./L  
**Tsd Epa ID:** CAD980884183

**Tanner Information**

**Method Description:**

**Tons:** 0  
**Year:** 1990  
**Generator County Code:** 1  
**Generator County:**  
**Method Code:**  
**Tsd County Code:** 7  
**Tsd County:**  
**State Waste Code:**  
**State Waste Code Desc:**  
**Tsd Epa ID:** CAT080014079

**Tanner Information**

**Method Description:**

**Tons:** 0  
**Year:** 1992  
**Generator County Code:** 1  
**Generator County:**  
**Method Code:**  
**Tsd County Code:** 99  
**Tsd County:** Unknown  
**State Waste Code:**  
**State Waste Code Desc:**  
**Tsd Epa ID:** UTD991301748

**Tanner Information**

**Method Description:**

**Tons:** 0.22  
**Year:** 1990  
**Generator County Code:** 1  
**Generator County:**  
**Method Code:** H01

<b>Map Key</b>	<b>Number of Records</b>	<b>Direction</b>	<b>Distance (mi/ft)</b>	<b>Elev/Diff (ft)</b>	<b>Site</b>	<b>DB</b>
<b>Tsd County Code:</b>	7					
<b>Tsd County:</b>						
<b>State Waste Code:</b>	132					
<b>State Waste Code Desc:</b>	Aqueous solution with metals (< restricted levels and see 121)					
<b>Tsd Epa ID:</b>	CAT080014079					
<b><u>Tanner Information</u></b>						
<b>Method Description:</b>						
<b>Tons:</b>	0.15					
<b>Year:</b>	1990					
<b>Generator County Code:</b>	1					
<b>Generator County:</b>						
<b>Method Code:</b>	D80					
<b>Tsd County Code:</b>	99					
<b>Tsd County:</b>	Unknown					
<b>State Waste Code:</b>	261					
<b>State Waste Code Desc:</b>	Polychlorinated biphenyls and material containing PCBs					
<b>Tsd Epa ID:</b>	IDD073114654					
<b><u>Tanner Information</u></b>						
<b>Method Description:</b>						
<b>Tons:</b>	0.85					
<b>Year:</b>	1987					
<b>Generator County Code:</b>	1					
<b>Generator County:</b>						
<b>Method Code:</b>	T01					
<b>Tsd County Code:</b>	7					
<b>Tsd County:</b>						
<b>State Waste Code:</b>	241					
<b>State Waste Code Desc:</b>	Tank bottom waste					
<b>Tsd Epa ID:</b>	CAD000094771					
<b><u>Tanner Information</u></b>						
<b>Method Description:</b>						
<b>Tons:</b>	0.23					
<b>Year:</b>	1989					
<b>Generator County Code:</b>	1					
<b>Generator County:</b>						
<b>Method Code:</b>	D80					
<b>Tsd County Code:</b>	99					
<b>Tsd County:</b>	Unknown					
<b>State Waste Code:</b>	261					
<b>State Waste Code Desc:</b>	Polychlorinated biphenyls and material containing PCBs					
<b>Tsd Epa ID:</b>	IDD073114654					
<b><u>Tanner Information</u></b>						
<b>Method Description:</b>						
<b>Tons:</b>	0.31					
<b>Year:</b>	1988					
<b>Generator County Code:</b>	1					
<b>Generator County:</b>						
<b>Method Code:</b>	D80					
<b>Tsd County Code:</b>	99					
<b>Tsd County:</b>	Unknown					
<b>State Waste Code:</b>	261					
<b>State Waste Code Desc:</b>	Polychlorinated biphenyls and material containing PCBs					
<b>Tsd Epa ID:</b>	IDD073114654					
<b><u>Tanner Information</u></b>						

Map Key	Number of Records	Direction	Distance (mi/ft)	Elev/Diff (ft)	Site	DB
---------	-------------------	-----------	------------------	----------------	------	----

**Method Description:**

Tons: 0  
 Year: 1990  
 Generator County Code: 1  
 Generator County:  
 Method Code:  
 Tsd County Code: 34  
 Tsd County: Sacramento  
 State Waste Code:  
 State Waste Code Desc:  
 Tsd Epa ID: CAD980884183

**Tanner Information**

**Method Description:**

Tons: 0.01  
 Year: 1989  
 Generator County Code: 1  
 Generator County:  
 Method Code:  
 Tsd County Code: 99  
 Tsd County: Unknown  
 State Waste Code: 261  
 State Waste Code Desc: Polychlorinated biphenyls and material containing PCBs  
 Tsd Epa ID: IDD073114654

**Tanner Information**

**Method Description:**

Tons: 0.18  
 Year: 1990  
 Generator County Code: 1  
 Generator County:  
 Method Code: 14  
 Tsd County Code: 99  
 Tsd County: Unknown  
 State Waste Code: 261  
 State Waste Code Desc: Polychlorinated biphenyls and material containing PCBs  
 Tsd Epa ID: IDD073114654

**Tanner Information**

**Method Description:**

Tons: 0.05  
 Year: 1992  
 Generator County Code: 1  
 Generator County:  
 Method Code: D80  
 Tsd County Code: 99  
 Tsd County: Unknown  
 State Waste Code: 352  
 State Waste Code Desc: Other organic solids  
 Tsd Epa ID: IDD073114654

**Tanner Information**

**Method Description:**

Tons: 0.56  
 Year: 1992  
 Generator County Code: 1  
 Generator County:  
 Method Code:  
 Tsd County Code: 99

<b>Map Key</b>	<b>Number of Records</b>	<b>Direction</b>	<b>Distance (mi/ft)</b>	<b>Elev/Diff (ft)</b>	<b>Site</b>	<b>DB</b>
<b>Tsd County:</b>		Unknown				
<b>State Waste Code:</b>		261				
<b>State Waste Code Desc:</b>		Polychlorinated biphenyls and material containing PCBs				
<b>Tsd Epa ID:</b>		UTD991301748				
<b><u>Tanner Information</u></b>						
<b>Method Description:</b>						
<b>Tons:</b>		0				
<b>Year:</b>		1988				
<b>Generator County Code:</b>		1				
<b>Generator County:</b>						
<b>Method Code:</b>						
<b>Tsd County Code:</b>		99				
<b>Tsd County:</b>		Unknown				
<b>State Waste Code:</b>						
<b>State Waste Code Desc:</b>						
<b>Tsd Epa ID:</b>		IDD073114654				
<b><u>Tanner Information</u></b>						
<b>Method Description:</b>						
<b>Tons:</b>		0				
<b>Year:</b>		1989				
<b>Generator County Code:</b>		1				
<b>Generator County:</b>						
<b>Method Code:</b>						
<b>Tsd County Code:</b>		99				
<b>Tsd County:</b>		Unknown				
<b>State Waste Code:</b>						
<b>State Waste Code Desc:</b>						
<b>Tsd Epa ID:</b>		IDD073114654				
<b><u>Tanner Information</u></b>						
<b>Method Description:</b>						
<b>Tons:</b>		0.17				
<b>Year:</b>		1989				
<b>Generator County Code:</b>		1				
<b>Generator County:</b>						
<b>Method Code:</b>		3				
<b>Tsd County Code:</b>		99				
<b>Tsd County:</b>		Unknown				
<b>State Waste Code:</b>		261				
<b>State Waste Code Desc:</b>		Polychlorinated biphenyls and material containing PCBs				
<b>Tsd Epa ID:</b>		IDD073114654				
<b><u>Tanner Information</u></b>						
<b>Method Description:</b>						
<b>Tons:</b>		0				
<b>Year:</b>		1992				
<b>Generator County Code:</b>		1				
<b>Generator County:</b>						
<b>Method Code:</b>						
<b>Tsd County Code:</b>		99				
<b>Tsd County:</b>		Unknown				
<b>State Waste Code:</b>						
<b>State Waste Code Desc:</b>						
<b>Tsd Epa ID:</b>		IDD073114654				
<b><u>Tanner Information</u></b>						



Map Key	Number of Records	Direction	Distance (mi/ft)	Elev/Diff (ft)	Site	DB
<b>Method Description:</b>						
Tons:		0				
Year:		1991				
Generator County Code:		1				
Generator County:						
Method Code:						
Tsd County Code:		99				
Tsd County:		Unknown				
State Waste Code:						
State Waste Code Desc:						
Tsd Epa ID:		IDD073114654				

<a href="#">23</a>	10 of 16	SE	0.02 / 105.56	34.25 / 2	ERNEST AND LOIS RICH 811 CARLETON ST SMA14 BERKELEY CA 94710	FINDS/FRS
--------------------	----------	----	---------------	-----------	--	-----------

**Registry ID:** 110065007637  
**FIPS Code:**  
**HUC Code:** 18050002  
**Site Type Name:** STATIONARY  
**Location Description:**  
**Supplemental Location:**  
**Create Date:** 10-OCT-15  
**Update Date:**  
**Interest Types:** STATE MASTER  
**SIC Codes:**  
**SIC Code Descriptions:**  
**NAICS Codes:**  
**NAICS Code Descriptions:**  
**Conveyor:** FRS-GEOCODE  
**Federal Facility Code:**  
**Federal Agency Name:**  
**Tribal Land Code:**  
**Tribal Land Name:**  
**Congressional Dist No:** 09  
**Census Block Code:** 060014220001053  
**EPA Region Code:** 09  
**County Name:** ALAMEDA  
**US/Mexico Border Ind:**  
**Latitude:** 37.8572  
**Longitude:** -122.29473  
**Reference Point:** CENTER OF A FACILITY OR STATION  
**Coord Collection Method:** ADDRESS MATCHING-HOUSE NUMBER  
**Accuracy Value:** 30  
**Datum:** NAD83  
**Source:**  
**Facility Detail Rprt URL:** [https://ofmpub.epa.gov/frs\\_public2/fii\\_query\\_detail.disp\\_program\\_facility?p\\_registry\\_id=110065007637](https://ofmpub.epa.gov/frs_public2/fii_query_detail.disp_program_facility?p_registry_id=110065007637)  
**Program Acronyms:**

CA-ENVIROVIEW:28611

<a href="#">23</a>	11 of 16	SE	0.02 / 105.56	34.25 / 2	ERNEST AND LOIS RICH 811 Carleton ST SMA 14 CA	BERKELEY CUPA
--------------------	----------	----	---------------	-----------	--	---------------

**Facility ID:** FA0000895

**Additional Information**

<b>Program Element:</b>	4200 - HMBP	<b>Postal Address:</b>	PO BOX 2945
<b>Billing Status:</b>	02 - INACTIVE, NON-BILLABLE	<b>Postal Address 2:</b>	
<b>Owner:</b>	ERNEST RICH	<b>Postal State:</b>	CA
<b>City:</b>	BERKELEY	<b>Postal Zip:</b>	94702-0945

Map Key	Number of Records	Direction	Distance (mi/ft)	Elev/Diff (ft)	Site	DB
<a href="#">23</a>	12 of 16	SE	0.02 / 105.56	34.25 / 2	MACAULAY FOUNDRY INC. 811 CARLETON ST CA	BERKELEY CUPA

Facility ID: FA0000147

**Additional Information**

Program Element:	GB01 - GREEN BUSINESS	Postal Address:	811 CARLETON STREET
Billing Status:	02 - INACTIVE, NON-BILLABLE	Postal Address 2:	
Owner:	MACAULAY FOUNDRY INC.	Postal State:	CA
City:	Berkeley	Postal Zip:	94710

<a href="#">23</a>	13 of 16	SE	0.02 / 105.56	34.25 / 2	Ken David/John Allen 811 Carleton ST CA	BERKELEY CUPA
--------------------	----------	----	---------------	-----------	---	------------------

Facility ID: FA0000873

**Additional Information**

Program Element:	4200 - HMBP	Postal Address:	
Billing Status:	02 - INACTIVE, NON-BILLABLE	Postal Address 2:	
Owner:	Ken David	Postal State:	CA
City:	BERKELEY	Postal Zip:	

<a href="#">23</a>	14 of 16	SE	0.02 / 105.56	34.25 / 2	MACAULAY FOUNDRY, INC 811 CARLETON STREET BERKELEY CA 94710	EMISSIONS
--------------------	----------	----	---------------	-----------	---	-----------

**1987 Criteria Data**

Facility ID:	182	CERR Code:	
Facility SIC Code:	3321	TOGT:	.1
CO:	1	ROGT:	.1
Air Basin:	SF	COT:	.2
District:	BA	NOXT:	.4
COID:	ALA	SOXT:	0
DISN:	BAY AREA AQMD	PMT:	.7
CHAPIS:		PM10T:	.07

**1987 Toxic Data**

Facility ID:	182	COID:	ALA
Facility SIC Code:	3321	DISN:	BAY AREA AQMD
CO:	1	CHAPIS:	
Air Basin:	SF	CERR Code:	
District:	BA		
TS:			
Health Risk Asmt:			
Non-Cancer Chronic Haz Ind:			
Non-Cancer Acute Haz Ind:			

**1990 Criteria Data**

Facility ID:	182	CERR Code:	
Facility SIC Code:	3321	TOGT:	0
CO:	1	ROGT:	0
Air Basin:	SF	COT:	.3

Map Key	Number of Records	Direction	Distance (mi/ft)	Elev/Diff (ft)	Site	DB
District:	BA			NOXT:	1.1	
COID:	ALA			SOXT:	0	
DISN:	BAY AREA AQMD			PMT:	.7	
CHAPIS:				PM10T:	.35	

**1990 Toxic Data**

Facility ID:	182	COID:	ALA
Facility SIC Code:	3321	DISN:	BAY AREA AQMD
CO:	1	CHAPIS:	
Air Basin:	SF	CERR Code:	
District:	BA		
TS:			
Health Risk Asmt:			
Non-Cancer Chronic Haz Ind:			
Non-Cancer Acute Haz Ind:			

**1993 Criteria Data**

Facility ID:	182	CERR Code:	
Facility SIC Code:	3321	TOGT:	0
CO:	1	ROGT:	0
Air Basin:	SF	COT:	.1
District:	BA	NOXT:	.5
COID:	ALA	SOXT:	0
DISN:	BAY AREA AQMD	PMT:	.5
CHAPIS:		PM10T:	.27

**1993 Toxic Data**

Facility ID:	182	COID:	ALA
Facility SIC Code:	3321	DISN:	BAY AREA AQMD
CO:	1	CHAPIS:	
Air Basin:	SF	CERR Code:	
District:	BA		
TS:			
Health Risk Asmt:			
Non-Cancer Chronic Haz Ind:			
Non-Cancer Acute Haz Ind:			

**1995 Criteria Data**

Facility ID:	182	CERR Code:	
Facility SIC Code:	3321	TOGT:	0
CO:	1	ROGT:	0
Air Basin:	SF	COT:	.2
District:	BA	NOXT:	.6
COID:	ALA	SOXT:	0
DISN:	BAY AREA AQMD	PMT:	0
CHAPIS:		PM10T:	0

**1995 Toxic Data**

Facility ID:	182	COID:	ALA
Facility SIC Code:	3321	DISN:	BAY AREA AQMD
CO:	1	CHAPIS:	
Air Basin:	SF	CERR Code:	
District:	BA		
TS:			
Health Risk Asmt:			
Non-Cancer Chronic Haz Ind:			
Non-Cancer Acute Haz Ind:			

Map Key	Number of Records	Direction	Distance (mi/ft)	Elev/Diff (ft)	Site	DB
---------	-------------------	-----------	------------------	----------------	------	----

**1996 Criteria Data**

Facility ID:	182				CERR Code:	
Facility SIC Code:	3321				TOGT:	0
CO:	1				ROGT:	0
Air Basin:	SF				COT:	.2
District:	BA				NOXT:	.6
COID:	ALA				SOXT:	0
DISN:	BAY AREA AQMD				PMT:	0
CHAPIS:					PM10T:	0

**1996 Toxic Data**

Facility ID:	182				COID:	ALA
Facility SIC Code:	3321				DISN:	BAY AREA AQMD
CO:	1				CHAPIS:	
Air Basin:	SF				CERR Code:	
District:	BA					
TS:						
Health Risk Asmt:						
Non-Cancer Chronic Haz Ind:						
Non-Cancer Acute Haz Ind:						

**1997 Criteria Data**

Facility ID:	182				CERR Code:	
Facility SIC Code:	3321				TOGT:	0
CO:	1				ROGT:	0
Air Basin:	SF				COT:	.2
District:	BA				NOXT:	.6
COID:	ALA				SOXT:	0
DISN:	BAY AREA AQMD				PMT:	0
CHAPIS:					PM10T:	0

**1997 Toxic Data**

Facility ID:	182				COID:	ALA
Facility SIC Code:	3321				DISN:	BAY AREA AQMD
CO:	1				CHAPIS:	
Air Basin:	SF				CERR Code:	
District:	BA					
TS:						
Health Risk Asmt:						
Non-Cancer Chronic Haz Ind:						
Non-Cancer Acute Haz Ind:						

**1998 Criteria Data**

Facility ID:	182				CERR Code:	
Facility SIC Code:	3321				TOGT:	0
CO:	1				ROGT:	0
Air Basin:	SF				COT:	.2
District:	BA				NOXT:	.8
COID:	ALA				SOXT:	0
DISN:	BAY AREA AQMD				PMT:	0
CHAPIS:					PM10T:	0

**1998 Toxic Data**

Facility ID:	182				COID:	ALA
Facility SIC Code:	3321				DISN:	BAY AREA AQMD
CO:	1				CHAPIS:	

Map Key	Number of Records	Direction	Distance (mi/ft)	Elev/Diff (ft)	Site	DB
---------	-------------------	-----------	------------------	----------------	------	----

Air Basin:	SF				CERR Code:	
District:	BA					
TS:						
Health Risk Asmt:						
Non-Cancer Chronic Haz Ind:						
Non-Cancer Acute Haz Ind:						

**1999 Criteria Data**

Facility ID:	182				CERR Code:	
Facility SIC Code:	3321				TOGT:	.034
CO:	1				ROGT:	.0282574
Air Basin:	SF				COT:	.205
District:	BA				NOXT:	.819
COID:	ALA				SOXT:	.003
DISN:	BAY AREA AQMD				PMT:	.018
CHAPIS:					PM10T:	.010332

**1999 Toxic Data**

Facility ID:	182				COID:	ALA
Facility SIC Code:	3321				DISN:	BAY AREA AQMD
CO:	1				CHAPIS:	
Air Basin:	SF				CERR Code:	
District:	BA					
TS:						
Health Risk Asmt:						
Non-Cancer Chronic Haz Ind:						
Non-Cancer Acute Haz Ind:						

**2000 Criteria Data**

Facility ID:	182				CERR Code:	
Facility SIC Code:	3321				TOGT:	.034
CO:	1				ROGT:	.03
Air Basin:	SF				COT:	.205
District:	BA				NOXT:	.819
COID:	ALA				SOXT:	.003
DISN:	BAY AREA AQMD				PMT:	.018
CHAPIS:					PM10T:	.01

**2000 Toxic Data**

Facility ID:	182				COID:	ALA
Facility SIC Code:	3321				DISN:	BAY AREA AQMD
CO:	1				CHAPIS:	
Air Basin:	SF				CERR Code:	
District:	BA					
TS:						
Health Risk Asmt:						
Non-Cancer Chronic Haz Ind:						
Non-Cancer Acute Haz Ind:						

**2001 Criteria Data**

Facility ID:	182				CERR Code:	
Facility SIC Code:	3321				TOGT:	.03
CO:	1				ROGT:	.03
Air Basin:	SF				COT:	.21
District:	BA				NOXT:	.82
COID:	ALA				SOXT:	0
DISN:	BAY AREA AQMD				PMT:	.02
CHAPIS:					PM10T:	.01

**2001 Toxic Data**

Facility ID:	182				COID:	ALA
Facility SIC Code:	3321				DISN:	BAY AREA AQMD
CO:	1				CHAPIS:	
Air Basin:	SF				CERR Code:	
District:	BA					
TS:						
Health Risk Asmt:						
Non-Cancer Chronic Haz Ind:						
Non-Cancer Acute Haz Ind:						

**2002 Criteria Data**

Facility ID:	182				CERR Code:	
Facility SIC Code:	3321				TOGT:	.039
CO:	1				ROGT:	.0332365
Air Basin:	SF				COT:	.205
District:	BA				NOXT:	.819
COID:	ALA				SOXT:	.003
DISN:	BAY AREA AQMD				PMT:	.052
CHAPIS:					PM10T:	.035052

**2002 Toxic Data**

Facility ID:	182				COID:	ALA
Facility SIC Code:	3321				DISN:	BAY AREA AQMD
CO:	1				CHAPIS:	
Air Basin:	SF				CERR Code:	
District:	BA					
TS:						
Health Risk Asmt:						
Non-Cancer Chronic Haz Ind:						
Non-Cancer Acute Haz Ind:						

**2003 Criteria Data**

Facility ID:	182				CERR Code:	
Facility SIC Code:	3321				TOGT:	.039
CO:	1				ROGT:	.03
Air Basin:	SF				COT:	.205
District:	BA				NOXT:	.819
COID:	ALA				SOXT:	.003
DISN:	BAY AREA AQMD				PMT:	.052
CHAPIS:					PM10T:	.03

**2003 Toxic Data**

Facility ID:	182				COID:	ALA
Facility SIC Code:	3321				DISN:	BAY AREA AQMD
CO:	1				CHAPIS:	
Air Basin:	SF				CERR Code:	
District:	BA					
TS:						
Health Risk Asmt:						
Non-Cancer Chronic Haz Ind:						
Non-Cancer Acute Haz Ind:						

Map Key	Number of Records	Direction	Distance (mi/ft)	Elev/Diff (ft)	Site	DB
---------	-------------------	-----------	------------------	----------------	------	----

BERKELEY CA

<b>Owner Name:</b>	H.C. MACAULAY FOUNDRY COMPANY	<b>No of Containers:</b>	1
<b>Owner Street:</b>	811 CARLETON STREET	<b>County:</b>	ALAMEDA
<b>Owner City:</b>	BERKELEY	<b>Facility State:</b>	CA
<b>Owner State:</b>	CA	<b>Facility Zip:</b>	94710
<b>Owner Zip:</b>	94710		

<a href="#">23</a>	16 of 16	SE	0.02 / 105.56	34.25 / 2	MACAULAY FOUNDRY 811 CARLETON ST BERKELEY CA 94710	TRIS
--------------------	----------	----	---------------	-----------	--	------

<b>TRI FD:</b>	94710MCLYF811CA	<b>Pgm Sys ID (Map):</b>	94710MCLYF811CA
<b>FRS_ID:</b>	110000483815	<b>Registry ID (Map):</b>	110000483815
<b>Facility Name:</b>	MACAULAY FOUNDRY	<b>Primary Name (Map):</b>	MACAULAY FOUNDRY INC
<b>Street Address:</b>	811 CARLETON ST	<b>Location Addr (Map):</b>	811 CARLETON ST.
<b>City:</b>	BERKELEY	<b>City Name (Map):</b>	BERKELEY
<b>County:</b>	ALAMEDA	<b>County Name (Map):</b>	ALAMEDA
<b>State:</b>	CA	<b>State Code (Map):</b>	CA
<b>Zip:</b>	94710	<b>Postal Code (Map):</b>	947102609
<b>Latitude:</b>	37.85658	<b>Latitude83 (Map):</b>	37.85658
<b>Longitude:</b>	-122.29449	<b>Longitude83 (Map):</b>	-122.29449
<b>BIA:</b>		<b>FIPS Code (Map):</b>	06001
<b>Tribe:</b>			
<b>Record Source(s):</b>	TRI Federal Download / TRI Mapserver		

MapServer Details

<b>Interest Type:</b>	TRI REPORTER	<b>HUC8 Code:</b>	18050002
<b>Active Status:</b>	ACTIVE	<b>Accuracy Value:</b>	30
<b>Pgm Sys Acnrm:</b>	TRIS	<b>Collect Mth Desc:</b>	ADDRESS MATCHING-HOUSE NUMBER
<b>Pgm Report:</b>	no data yet	<b>Ref Point Desc:</b>	CENTER OF A FACILITY OR STATION
<b>Public Ind:</b>	Y		
<b>Fac URL:</b>	<a href="http://oaspub.epa.gov/enviro/fac_gateway.main?p_regid=110000483815">http://oaspub.epa.gov/enviro/fac_gateway.main?p_regid=110000483815</a>		

1987 Details

<b>TRI FD:</b>	94710MCLYF811CA
<b>Sic 2:</b>	NA
<b>8.7 Treatment Off Site:</b>	0
<b>Sic 3:</b>	
<b>Sic 4:</b>	
<b>Sic 5:</b>	
<b>Sic 6:</b>	
<b>Primary NAICS:</b>	331511
<b>Naics 2:</b>	
<b>Naics 3:</b>	
<b>Naics 4:</b>	
<b>Naics 5:</b>	
<b>Year:</b>	1987
<b>Naics 6:</b>	
<b>Doc Ctrl No:</b>	1387010525018
<b>Chemical:</b>	PHOSPHORIC ACID
<b>Elemental Metal Included:</b>	NO
<b>Cas No Compound ID:</b>	007664382
<b>SRS ID:</b>	152363
<b>Clean Air Act Chemical:</b>	NO
<b>Classification:</b>	TRI
<b>Metal:</b>	NO
<b>Metal Category:</b>	0
<b>Parent Co Name:</b>	NA
<b>Carcinogen:</b>	NO
<b>Form Type:</b>	R
<b>Unit of Measure:</b>	Pounds

Map Key	Number of Records	Direction	Distance (mi/ft)	Elev/Diff (ft)	Site	DB
5.1 Fugitive Air:	0					
5.2 Stack Air:	0					
5.3 Water:	0					
5.4 Underground:	0					
5.4.1 Underground CL I:	0					
5.4.2 Underground C II-V:	0					
5.5.1 Landfills:	7744					
Parent Co Db No:	NA					
5.5.1a RCRA C Landfill:	0					
5.5.1b Other Landfills:	0					
5.5.2 Land Treatment:	0					
5.5.3 Surface Impndmnt:	0					
5.5.3a RCRA Surface IM:	0					
5.5.3b Other Surface I:	0					
5.5.4 Other Disposal:	0					
On Site Release Total:	7744					
6.1 POTW TRNS RLSE:	0					
6.1 POTW TRNS TRT:	0					
Standard Parent Co Name:						
POTW Total Transfers:	0					
6.2 M10:	0					
6.2 M41:	0					
6.2 M62:	0					
6.2 M40 Metal:	0					
6.2 M61 Metal:	0					
6.2 M71:	0					
6.2 M81:	0					
6.2 M82:	0					
6.2 M72:	7744					
Federal Facility:	NO					
6.2 M63:	0					
6.2 M66:	0					
6.2 M67:	0					
6.2 M64:	0					
6.2 M65:	0					
6.2 M73:	0					
6.2 M79:	0					
6.2 M90:	0					
6.2 M94:	0					
6.2 M99:	0					
Industry Sector Code:	331					
Off Site Release Total:	7744					
6.2 M20:	0					
6.2 M24:	0					
6.2 M26:	0					
6.2 M28:	0					
6.2 M93:	0					
Off Site Recycled Total:	0					
6.2 M56:	0					
6.2 M92:	0					
Off Site Energy Recovery :	0					
Industry Sector:	Primary Metals					
6.2 M40 Non Metal:	0					
6.2 M50:	0					
6.2 M54:	0					
6.2 M61 Non Metal:	0					
6.2 M69:	0					
6.2 M95:	0					
Off Site Treated Total:	0					
6.2 Unclassified:	0					
6.2 Total Transfer:	7744					
Total Releases:	15488					
Primary SIC:	3321					
8.1 Releases:	0					
8.1a On Site Contained:	0					
8.1b On Site Other :	0					
8.1c Off Site Contain:	0					
8.1d Off Site Other R:	0					
8.2 Energy Recover On:	0					



<b>Map Key</b>	<b>Number of Records</b>	<b>Direction</b>	<b>Distance (mi/ft)</b>	<b>Elev/Diff (ft)</b>	<b>Site</b>	<b>DB</b>
8.3 Energy Recover Of:	0					
8.4 Recycling On Site:	0					
8.5 Recycling Off Site:	0					
8.6 Treatment On Site:	0					
Production Wste (8.1- 8.7):						
0						
8.9 Production Ratio:						
Prod Ratio Or Activity:						
8.8 One Time Release:						
<b><u>1988 Details</u></b>						
TRI FD:			94710MCLYF811CA			
Sic 2:			NA			
8.7 Treatment Off Site:	0					
Sic 3:						
Sic 4:						
Sic 5:						
Sic 6:						
Primary NAICS:	331511					
Naics 2:						
Naics 3:						
Naics 4:						
Naics 5:						
Year:	1988					
Naics 6:						
Doc Ctrl No:			1388025638976			
Chemical:			PHOSPHORIC ACID			
Elemental Metal Included:			NO			
Cas No Compound ID:			007664382			
SRS ID:			152363			
Clean Air Act Chemical:			NO			
Classification:			TRI			
Metal:			NO			
Metal Category:			0			
Parent Co Name:			NA			
Carcinogen:			NO			
Form Type:			R			
Unit of Measure:			Pounds			
5.1 Fugitive Air:	0					
5.2 Stack Air:	0					
5.3 Water:	0					
5.4 Underground:	0					
5.4.1 Underground CL I:	0					
5.4.2 Underground C II-V:	0					
5.5.1 Landfills:	18070					
Parent Co Db No:			NA			
5.5.1a RCRA C Landfill:	0					
5.5.1b Other Landfills:	0					
5.5.2 Land Treatment:	0					
5.5.3 Surface Impndmnt:	0					
5.5.3a RCRA Surface IM:	0					
5.5.3b Other Surface I:	0					
5.5.4 Other Disposal:	0					
On Site Release Total:	18070					
6.1 POTW TRNS RLSE:	0					
6.1 POTW TRNS TRT:	0					
Standard Parent Co Name:						
POTW Total Transfers:	0					
6.2 M10:	0					
6.2 M41:	0					
6.2 M62:	0					
6.2 M40 Metal:	0					

Map Key	Number of Records	Direction	Distance (mi/ft)	Elev/Diff (ft)	Site	DB
6.2 M61 Metal:	0					
6.2 M71:	0					
6.2 M81:	0					
6.2 M82:	0					
6.2 M72:	18070					
Federal Facility:	NO					
6.2 M63:	0					
6.2 M66:	0					
6.2 M67:	0					
6.2 M64:	0					
6.2 M65:	0					
6.2 M73:	0					
6.2 M79:	0					
6.2 M90:	0					
6.2 M94:	0					
6.2 M99:	0					
Industry Sector Code:	331					
Off Site Release Total:	18070					
6.2 M20:	0					
6.2 M24:	0					
6.2 M26:	0					
6.2 M28:	0					
6.2 M93:	0					
Off Site Recycled Total:	0					
6.2 M56:	0					
6.2 M92:	0					
Off Site Energy Recovery :	0					
Industry Sector:	Primary Metals					
6.2 M40 Non Metal:	0					
6.2 M50:	0					
6.2 M54:	0					
6.2 M61 Non Metal:	0					
6.2 M69:	0					
6.2 M95:	0					
Off Site Treated Total:	0					
6.2 Unclassified:	0					
6.2 Total Transfer:	18070					
Total Releases:	36140					
Primary SIC:	3321					
8.1 Releases:	0					
8.1a On Site Contained:	0					
8.1b On Site Other :	0					
8.1c Off Site Contain:	0					
8.1d Off Site Other R:	0					
8.2 Energy Recover On:	0					
8.3 Energy Recover Of:	0					
8.4 Recycling On Site:	0					
8.5 Recycling Off Sit:	0					
8.6 Treatment On Site:	0					
Production Wste (8.1- 8.7):	0					
0						
8.9 Production Ratio:						
Prod Ratio Or Activity:						
8.8 One Time Release:						
<u>1989 Details</u>						
TRI FD:	94710MCLYF811CA					
Sic 2:	NA					
8.7 Treatment Off Site:	0					
Sic 3:						
Sic 4:						
Sic 5:						

Map Key	Number of Records	Direction	Distance (mi/ft)	Elev/Diff (ft)	Site	DB
<b>Sic 6:</b>						
<b>Primary NAICS:</b>		331511				
<b>Naics 2:</b>						
<b>Naics 3:</b>						
<b>Naics 4:</b>						
<b>Naics 5:</b>						
<b>Year:</b>		1989				
<b>Naics 6:</b>						
<b>Doc Ctrl No:</b>		1389035556719				
<b>Chemical:</b>		PHOSPHORIC ACID				
<b>Elemental Metal Included:</b>		NO				
<b>Cas No Compound ID:</b>		007664382				
<b>SRS ID:</b>		152363				
<b>Clean Air Act Chemical:</b>		NO				
<b>Classification:</b>		TRI				
<b>Metal:</b>		NO				
<b>Metal Category:</b>		0				
<b>Parent Co Name:</b>		NA				
<b>Carcinogen:</b>		NO				
<b>Form Type:</b>		R				
<b>Unit of Measure:</b>		Pounds				
<b>5.1 Fugitive Air:</b>		0				
<b>5.2 Stack Air:</b>		0				
<b>5.3 Water:</b>		0				
<b>5.4 Underground:</b>		0				
<b>5.4.1 Underground CL I:</b>		0				
<b>5.4.2 Underground C II-V:</b>		0				
<b>5.5.1 Landfills:</b>		11430				
<b>Parent Co Db No:</b>		NA				
<b>5.5.1a RCRA C Landfill:</b>		0				
<b>5.5.1b Other Landfills:</b>		0				
<b>5.5.2 Land Treatment:</b>		0				
<b>5.5.3 Surface Impndmnt:</b>		0				
<b>5.5.3a RCRA Surface IM:</b>		0				
<b>5.5.3b Other Surface I:</b>		0				
<b>5.5.4 Other Disposal:</b>		0				
<b>On Site Release Total:</b>		11430				
<b>6.1 POTW TRNS RLSE:</b>		0				
<b>6.1 POTW TRNS TRT:</b>		0				
<b>Standard Parent Co Name:</b>						
<b>POTW Total Transfers:</b>		0				
<b>6.2 M10:</b>		0				
<b>6.2 M41:</b>		0				
<b>6.2 M62:</b>		0				
<b>6.2 M40 Metal:</b>		0				
<b>6.2 M61 Metal:</b>		0				
<b>6.2 M71:</b>		0				
<b>6.2 M81:</b>		0				
<b>6.2 M82:</b>		0				
<b>6.2 M72:</b>		11430				
<b>Federal Facility:</b>		NO				
<b>6.2 M63:</b>		0				
<b>6.2 M66:</b>		0				
<b>6.2 M67:</b>		0				
<b>6.2 M64:</b>		0				
<b>6.2 M65:</b>		0				
<b>6.2 M73:</b>		0				
<b>6.2 M79:</b>		0				
<b>6.2 M90:</b>		0				
<b>6.2 M94:</b>		0				
<b>6.2 M99:</b>		0				
<b>Industry Sector Code:</b>		331				
<b>Off Site Release Total:</b>		11430				
<b>6.2 M20:</b>		0				
<b>6.2 M24:</b>		0				
<b>6.2 M26:</b>		0				
<b>6.2 M28:</b>		0				
<b>6.2 M93:</b>		0				
<b>Off Site Recycled Total:</b>		0				

<b>Map Key</b>	<b>Number of Records</b>	<b>Direction</b>	<b>Distance (mi/ft)</b>	<b>Elev/Diff (ft)</b>	<b>Site</b>	<b>DB</b>
6.2 M56:	0					
6.2 M92:	0					
Off Site Energy Recovery :	0					
Industry Sector:		Primary Metals				
6.2 M40 Non Metal:	0					
6.2 M50:	0					
6.2 M54:	0					
6.2 M61 Non Metal:	0					
6.2 M69:	0					
6.2 M95:	0					
Off Site Treated Total:	0					
6.2 Unclassified:	0					
6.2 Total Transfer:	11430					
Total Releases:	22860					
Primary SIC:	3321					
8.1 Releases:	0					
8.1a On Site Contained:	0					
8.1b On Site Other :	0					
8.1c Off Site Contain:	0					
8.1d Off Site Other R:	0					
8.2 Energy Recover On:	0					
8.3 Energy Recover Of:	0					
8.4 Recycling On Site:	0					
8.5 Recycling Off Sit:	0					
8.6 Treatment On Site:	0					
Production Wste (8.1- 8.7):	0					
0						
8.9 Production Ratio:						
Prod Ratio Or Activity:						
8.8 One Time Release:						
TRI FD:		94710MCLYF811CA				
Sic 2:		NA				
8.7 Treatment Off Site:		0				
Sic 3:						
Sic 4:						
Sic 5:						
Sic 6:						
Primary NAICS:		331511				
Naics 2:						
Naics 3:						
Naics 4:						
Naics 5:						
Year:		1989				
Naics 6:						
Doc Ctrl No:		1389035556721				
Chemical:		NICKEL				
Elemental Metal Included:		NO				
Cas No Compound ID:		007440020				
SRS ID:		149674				
Clean Air Act Chemical:		YES				
Classification:		TRI				
Metal:		YES				
Metal Category:		1				
Parent Co Name:		NA				
Carcinogen:		YES				
Form Type:		R				
Unit of Measure:		Pounds				
5.1 Fugitive Air:		0				
5.2 Stack Air:		0				
5.3 Water:		0				
5.4 Underground:		0				
5.4.1 Underground CL I:		0				
5.4.2 Underground C II-V:		0				
5.5.1 Landfills:		6770				

Map Key	Number of Records	Direction	Distance (mi/ft)	Elev/Diff (ft)	Site	DB
Parent Co Db No:		NA				
5.5.1a RCRA C Landfill:	0					
5.5.1b Other Landfills:	0					
5.5.2 Land Treatment:	0					
5.5.3 Surface Impndmnt:	0					
5.5.3a RCRA Surface IM:	0					
5.5.3b Other Surface I:	0					
5.5.4 Other Disposal:	0					
On Site Release Total:	6770					
6.1 POTW TRNS RLSE:	0					
6.1 POTW TRNS TRT:	0					
Standard Parent Co Name:						
POTW Total Transfers:	0					
6.2 M10:	0					
6.2 M41:	0					
6.2 M62:	0					
6.2 M40 Metal:	0					
6.2 M61 Metal:	0					
6.2 M71:	0					
6.2 M81:	0					
6.2 M82:	0					
6.2 M72:	6770					
Federal Facility:		NO				
6.2 M63:	0					
6.2 M66:	0					
6.2 M67:	0					
6.2 M64:	0					
6.2 M65:	0					
6.2 M73:	0					
6.2 M79:	0					
6.2 M90:	0					
6.2 M94:	0					
6.2 M99:	0					
Industry Sector Code:		331				
Off Site Release Total:	6770					
6.2 M20:	0					
6.2 M24:	0					
6.2 M26:	0					
6.2 M28:	0					
6.2 M93:	0					
Off Site Recycled Total:	0					
6.2 M56:	0					
6.2 M92:	0					
Off Site Energy Recovery :	0					
Industry Sector:		Primary Metals				
6.2 M40 Non Metal:	0					
6.2 M50:	0					
6.2 M54:	0					
6.2 M61 Non Metal:	0					
6.2 M69:	0					
6.2 M95:	0					
Off Site Treated Total:	0					
6.2 Unclassified:	0					
6.2 Total Transfer:	6770					
Total Releases:	13540					
Primary SIC:		3321				
8.1 Releases:	0					
8.1a On Site Contained:	0					
8.1b On Site Other :	0					
8.1c Off Site Contain:	0					
8.1d Off Site Other R:	0					
8.2 Energy Recover On:	0					
8.3 Energy Recover Of:	0					
8.4 Recycling On Site:	0					
8.5 Recycling Off Sit:	0					
8.6 Treatment On Site:	0					
Production Wste (8.1- 8.7):						

0

Map Key	Number of Records	Direction	Distance (mi/ft)	Elev/Diff (ft)	Site	DB
---------	-------------------	-----------	------------------	----------------	------	----

**8.9 Production Ratio:**

**Prod Ratio Or Activity:**

**8.8 One Time Release:**

**TRI FD:** 94710MCLYF811CA  
**Sic 2:** NA  
**8.7 Treatment Off Site:** 0  
**Sic 3:**  
**Sic 4:**  
**Sic 5:**  
**Sic 6:**  
**Primary NAICS:** 331511  
**Naics 2:**  
**Naics 3:**  
**Naics 4:**  
**Naics 5:**  
**Year:** 1989  
**Naics 6:**  
**Doc Ctrl No:** 1389035556733  
**Chemical:** MANGANESE  
**Elemental Metal Included:** NO  
**Cas No Compound ID:** 007439965  
**SRS ID:** 149625  
**Clean Air Act Chemical:** YES  
**Classification:** TRI  
**Metal:** YES  
**Metal Category:** 1  
**Parent Co Name:** NA  
**Carcinogen:** NO  
**Form Type:** R  
**Unit of Measure:** Pounds  
**5.1 Fugitive Air:** 0  
**5.2 Stack Air:** 0  
**5.3 Water:** 0  
**5.4 Underground:** 0  
**5.4.1 Underground CL I:** 0  
**5.4.2 Underground C II-V:** 0  
**5.5.1 Landfills:** 12170  
**Parent Co Db No:** NA  
**5.5.1a RCRA C Landfill:** 0  
**5.5.1b Other Landfills:** 0  
**5.5.2 Land Treatment:** 0  
**5.5.3 Surface Impndmnt:** 0  
**5.5.3a RCRA Surface IM:** 0  
**5.5.3b Other Surface I:** 0  
**5.5.4 Other Disposal:** 0  
**On Site Release Total:** 12170  
**6.1 POTW TRNS RLSE:** 0  
**6.1 POTW TRNS TRT:** 0  
**Standard Parent Co Name:**  
**POTW Total Transfers:** 0  
**6.2 M10:** 0  
**6.2 M41:** 0  
**6.2 M62:** 0  
**6.2 M40 Metal:** 0  
**6.2 M61 Metal:** 0  
**6.2 M71:** 0  
**6.2 M81:** 0  
**6.2 M82:** 0  
**6.2 M72:** 12170  
**Federal Facility:** NO  
**6.2 M63:** 0  
**6.2 M66:** 0  
**6.2 M67:** 0  
**6.2 M64:** 0  
**6.2 M65:** 0

<b>Map Key</b>	<b>Number of Records</b>	<b>Direction</b>	<b>Distance (mi/ft)</b>	<b>Elev/Diff (ft)</b>	<b>Site</b>	<b>DB</b>
6.2 M73:	0					
6.2 M79:	0					
6.2 M90:	0					
6.2 M94:	0					
6.2 M99:	0					
Industry Sector Code:	331					
Off Site Release Total:	12170					
6.2 M20:	0					
6.2 M24:	0					
6.2 M26:	0					
6.2 M28:	0					
6.2 M93:	0					
Off Site Recycled Total:	0					
6.2 M56:	0					
6.2 M92:	0					
Off Site Energy Recovery :	0					
Industry Sector:	Primary Metals					
6.2 M40 Non Metal:	0					
6.2 M50:	0					
6.2 M54:	0					
6.2 M61 Non Metal:	0					
6.2 M69:	0					
6.2 M95:	0					
Off Site Treated Total:	0					
6.2 Unclassified:	0					
6.2 Total Transfer:	12170					
Total Releases:	24340					
Primary SIC:	3321					
8.1 Releases:	0					
8.1a On Site Contained:	0					
8.1b On Site Other :	0					
8.1c Off Site Contain:	0					
8.1d Off Site Other R:	0					
8.2 Energy Recover On:	0					
8.3 Energy Recover Of:	0					
8.4 Recycling On Site:	0					
8.5 Recycling Off Sit:	0					
8.6 Treatment On Site:	0					
Production Wste (8.1- 8.7):	0					
0						
8.9 Production Ratio:						
Prod Ratio Or Activity:						
8.8 One Time Release:						
<b><u>1990 Details</u></b>						
TRI FD:	94710MCLYF811CA					
Sic 2:	NA					
8.7 Treatment Off Site:	0					
Sic 3:						
Sic 4:						
Sic 5:						
Sic 6:						
Primary NAICS:	331511					
Naics 2:						
Naics 3:						
Naics 4:						
Naics 5:						
Year:	1990					
Naics 6:						
Doc Ctrl No:	1390045679457					
Chemical:	MANGANESE					
Elemental Metal Included:	NO					

<b>Map Key</b>	<b>Number of Records</b>	<b>Direction</b>	<b>Distance (mi/ft)</b>	<b>Elev/Diff (ft)</b>	<b>Site</b>	<b>DB</b>
<b>Cas No Compound ID:</b>			007439965			
<b>SRS ID:</b>			149625			
<b>Clean Air Act Chemical:</b>			YES			
<b>Classification:</b>			TRI			
<b>Metal:</b>			YES			
<b>Metal Category:</b>			1			
<b>Parent Co Name:</b>			NA			
<b>Carcinogen:</b>			NO			
<b>Form Type:</b>			R			
<b>Unit of Measure:</b>			Pounds			
<b>5.1 Fugitive Air:</b>			0			
<b>5.2 Stack Air:</b>			0			
<b>5.3 Water:</b>			0			
<b>5.4 Underground:</b>			0			
<b>5.4.1 Underground CL I:</b>			0			
<b>5.4.2 Underground C II-V:</b>			0			
<b>5.5.1 Landfills:</b>			0			
<b>Parent Co Db No:</b>			NA			
<b>5.5.1a RCRA C Landfill:</b>			0			
<b>5.5.1b Other Landfills:</b>			0			
<b>5.5.2 Land Treatment:</b>			0			
<b>5.5.3 Surface Impndmnt:</b>			0			
<b>5.5.3a RCRA Surface IM:</b>			0			
<b>5.5.3b Other Surface I:</b>			0			
<b>5.5.4 Other Disposal:</b>			0			
<b>On Site Release Total:</b>			0			
<b>6.1 POTW TRNS RLSE:</b>			0			
<b>6.1 POTW TRNS TRT:</b>			0			
<b>Standard Parent Co Name:</b>						
<b>POTW Total Transfers:</b>			0			
<b>6.2 M10:</b>			0			
<b>6.2 M41:</b>			0			
<b>6.2 M62:</b>			0			
<b>6.2 M40 Metal:</b>			0			
<b>6.2 M61 Metal:</b>			0			
<b>6.2 M71:</b>			0			
<b>6.2 M81:</b>			0			
<b>6.2 M82:</b>			0			
<b>6.2 M72:</b>			11500			
<b>Federal Facility:</b>			NO			
<b>6.2 M63:</b>			0			
<b>6.2 M66:</b>			0			
<b>6.2 M67:</b>			0			
<b>6.2 M64:</b>			0			
<b>6.2 M65:</b>			0			
<b>6.2 M73:</b>			0			
<b>6.2 M79:</b>			0			
<b>6.2 M90:</b>			0			
<b>6.2 M94:</b>			0			
<b>6.2 M99:</b>			0			
<b>Industry Sector Code:</b>			331			
<b>Off Site Release Total:</b>			11500			
<b>6.2 M20:</b>			0			
<b>6.2 M24:</b>			0			
<b>6.2 M26:</b>			0			
<b>6.2 M28:</b>			0			
<b>6.2 M93:</b>			0			
<b>Off Site Recycled Total:</b>			0			
<b>6.2 M56:</b>			0			
<b>6.2 M92:</b>			0			
<b>Off Site Energy Recovery :</b>			0			
<b>Industry Sector:</b>			Primary Metals			
<b>6.2 M40 Non Metal:</b>			0			
<b>6.2 M50:</b>			0			
<b>6.2 M54:</b>			0			
<b>6.2 M61 Non Metal:</b>			0			
<b>6.2 M69:</b>			0			
<b>6.2 M95:</b>			0			
<b>Off Site Treated Total:</b>			0			



<b>Map Key</b>	<b>Number of Records</b>	<b>Direction</b>	<b>Distance (mi/ft)</b>	<b>Elev/Diff (ft)</b>	<b>Site</b>	<b>DB</b>
6.2 Unclassified:	0					
6.2 Total Transfer:	11500					
Total Releases:	11500					
Primary SIC:	3321					
8.1 Releases:	0					
8.1a On Site Contained:	0					
8.1b On Site Other :	0					
8.1c Off Site Contain:	0					
8.1d Off Site Other R:	0					
8.2 Energy Recover On:	0					
8.3 Energy Recover Of:	0					
8.4 Recycling On Site:	0					
8.5 Recycling Off Sit:	0					
8.6 Treatment On Site:	0					
Production Wste (8.1- 8.7):	0					
8.9 Production Ratio:						
Prod Ratio Or Activity:						
8.8 One Time Release:						
TRI FD:	94710MCLYF811CA					
Sic 2:	NA					
8.7 Treatment Off Site:	0					
Sic 3:						
Sic 4:						
Sic 5:						
Sic 6:						
Primary NAICS:	331511					
Naics 2:						
Naics 3:						
Naics 4:						
Naics 5:						
Year:	1990					
Naics 6:						
Doc Ctrl No:	1390045679483					
Chemical:	COPPER					
Elemental Metal Included:	NO					
Cas No Compound ID:	007440508					
SRS ID:	150086					
Clean Air Act Chemical:	NO					
Classification:	TRI					
Metal:	YES					
Metal Category:	1					
Parent Co Name:	NA					
Carcinogen:	NO					
Form Type:	R					
Unit of Measure:	Pounds					
5.1 Fugitive Air:	0					
5.2 Stack Air:	0					
5.3 Water:	0					
5.4 Underground:	0					
5.4.1 Underground CL I:	0					
5.4.2 Underground C II-V:	0					
5.5.1 Landfills:	0					
Parent Co Db No:	NA					
5.5.1a RCRA C Landfill:	0					
5.5.1b Other Landfills:	0					
5.5.2 Land Treatment:	0					
5.5.3 Surface Impndmnt:	0					
5.5.3a RCRA Surface IM:	0					
5.5.3b Other Surface I:	0					
5.5.4 Other Disposal:	0					
On Site Release Total:	0					
6.1 POTW TRNS RLSE:	0					
6.1 POTW TRNS TRT:	0					

Map Key	Number of Records	Direction	Distance (mi/ft)	Elev/Diff (ft)	Site	DB
---------	-------------------	-----------	------------------	----------------	------	----

<b>Standard Parent Co Name:</b>						
<b>POTW Total Transfers:</b>			0			
6.2 M10:			0			
6.2 M41:			0			
6.2 M62:			0			
6.2 M40 Metal:			0			
6.2 M61 Metal:			0			
6.2 M71:			0			
6.2 M81:			0			
6.2 M82:			0			
6.2 M72:			350			
<b>Federal Facility:</b>			NO			
6.2 M63:			0			
6.2 M66:			0			
6.2 M67:			0			
6.2 M64:			0			
6.2 M65:			0			
6.2 M73:			0			
6.2 M79:			0			
6.2 M90:			0			
6.2 M94:			0			
6.2 M99:			0			
<b>Industry Sector Code:</b>			331			
<b>Off Site Release Total:</b>			350			
6.2 M20:			0			
6.2 M24:			0			
6.2 M26:			0			
6.2 M28:			0			
6.2 M93:			0			
<b>Off Site Recycled Total:</b>			0			
6.2 M56:			0			
6.2 M92:			0			
<b>Off Site Energy Recovery :</b>			0			
<b>Industry Sector:</b>			Primary Metals			
6.2 M40 Non Metal:			0			
6.2 M50:			0			
6.2 M54:			0			
6.2 M61 Non Metal:			0			
6.2 M69:			0			
6.2 M95:			0			
<b>Off Site Treated Total:</b>			0			
6.2 Unclassified:			0			
6.2 Total Transfer:			350			
<b>Total Releases:</b>			350			
<b>Primary SIC:</b>			3321			
8.1 Releases:			0			
8.1a On Site Contained:			0			
8.1b On Site Other :			0			
8.1c Off Site Contain:			0			
8.1d Off Site Other R:			0			
8.2 Energy Recover On:			0			
8.3 Energy Recover Of:			0			
8.4 Recycling On Site:			0			
8.5 Recycling Off Sit:			0			
8.6 Treatment On Site:			0			
<b>Production Wste (8.1- 8.7):</b>			0			

0

8.9 Production Ratio:

Prod Ratio Or Activity:

8.8 One Time Release:

TRI FD:	94710MCLYF811CA
Sic 2:	NA
8.7 Treatment Off Site:	0
Sic 3:	

Map Key	Number of Records	Direction	Distance (mi/ft)	Elev/Diff (ft)	Site	DB
Sic 4:						
Sic 5:						
Sic 6:						
Primary NAICS:		331511				
Naics 2:						
Naics 3:						
Naics 4:						
Naics 5:						
Year:		1990				
Naics 6:						
Doc Ctrl No:		1390045679471				
Chemical:		NICKEL				
Elemental Metal Included:		NO				
Cas No Compound ID:		007440020				
SRS ID:		149674				
Clean Air Act Chemical:		YES				
Classification:		TRI				
Metal:		YES				
Metal Category:		1				
Parent Co Name:		NA				
Carcinogen:		YES				
Form Type:		R				
Unit of Measure:		Pounds				
5.1 Fugitive Air:		0				
5.2 Stack Air:		0				
5.3 Water:		0				
5.4 Underground:		0				
5.4.1 Underground CL I:		0				
5.4.2 Underground C II-V:		0				
5.5.1 Landfills:		0				
Parent Co Db No:		NA				
5.5.1a RCRA C Landfill:		0				
5.5.1b Other Landfills:		0				
5.5.2 Land Treatment:		0				
5.5.3 Surface Impndmnt:		0				
5.5.3a RCRA Surface IM:		0				
5.5.3b Other Surface I:		0				
5.5.4 Other Disposal:		0				
On Site Release Total:		0				
6.1 POTW TRNS RLSE:		0				
6.1 POTW TRNS TRT:		0				
Standard Parent Co Name:						
POTW Total Transfers:		0				
6.2 M10:		0				
6.2 M41:		0				
6.2 M62:		0				
6.2 M40 Metal:		0				
6.2 M61 Metal:		0				
6.2 M71:		0				
6.2 M81:		0				
6.2 M82:		0				
6.2 M72:		5600				
Federal Facility:		NO				
6.2 M63:		0				
6.2 M66:		0				
6.2 M67:		0				
6.2 M64:		0				
6.2 M65:		0				
6.2 M73:		0				
6.2 M79:		0				
6.2 M90:		0				
6.2 M94:		0				
6.2 M99:		0				
Industry Sector Code:		331				
Off Site Release Total:		5600				
6.2 M20:		0				
6.2 M24:		0				
6.2 M26:		0				
6.2 M28:		0				

<b>Map Key</b>	<b>Number of Records</b>	<b>Direction</b>	<b>Distance (mi/ft)</b>	<b>Elev/Diff (ft)</b>	<b>Site</b>	<b>DB</b>
6.2 M93:	0					
Off Site Recycled Total:	0					
6.2 M56:	0					
6.2 M92:	0					
Off Site Energy Recovery :	0					
Industry Sector:		Primary Metals				
6.2 M40 Non Metal:	0					
6.2 M50:	0					
6.2 M54:	0					
6.2 M61 Non Metal:	0					
6.2 M69:	0					
6.2 M95:	0					
Off Site Treated Total:	0					
6.2 Unclassified:	0					
6.2 Total Transfer:	5600					
Total Releases:	5600					
Primary SIC:	3321					
8.1 Releases:	0					
8.1a On Site Contained:	0					
8.1b On Site Other :	0					
8.1c Off Site Contain:	0					
8.1d Off Site Other R:	0					
8.2 Energy Recover On:	0					
8.3 Energy Recover Of:	0					
8.4 Recycling On Site:	0					
8.5 Recycling Off Sit:	0					
8.6 Treatment On Site:	0					
Production Wste (8.1- 8.7):	0					
0						
8.9 Production Ratio:						
Prod Ratio Or Activity:						
8.8 One Time Release:						
TRI FD:		94710MCLYF811CA				
Sic 2:		NA				
8.7 Treatment Off Site:		0				
Sic 3:						
Sic 4:						
Sic 5:						
Sic 6:						
Primary NAICS:		331511				
Naics 2:						
Naics 3:						
Naics 4:						
Naics 5:						
Year:		1990				
Naics 6:						
Doc Ctrl No:		1390045679469				
Chemical:		CHROMIUM				
Elemental Metal Included:		NO				
Cas No Compound ID:		007440473				
SRS ID:		150060				
Clean Air Act Chemical:		YES				
Classification:		TRI				
Metal:		YES				
Metal Category:		1				
Parent Co Name:		NA				
Carcinogen:		NO				
Form Type:		R				
Unit of Measure:		Pounds				
5.1 Fugitive Air:		0				
5.2 Stack Air:		0				
5.3 Water:		0				
5.4 Underground:		0				
5.4.1 Underground CL I:		0				

Map Key	Number of Records	Direction	Distance (mi/ft)	Elev/Diff (ft)	Site	DB
5.4.2 Underground C II-V:	0					
5.5.1 Landfills:	0					
Parent Co Db No:	NA					
5.5.1a RCRA C Landfill:	0					
5.5.1b Other Landfills:	0					
5.5.2 Land Treatment:	0					
5.5.3 Surface Impndmnt:	0					
5.5.3a RCRA Surface IM:	0					
5.5.3b Other Surface I:	0					
5.5.4 Other Disposal:	0					
On Site Release Total:	0					
6.1 POTW TRNS RLSE:	0					
6.1 POTW TRNS TRT:	0					
Standard Parent Co Name:						
POTW Total Transfers:	0					
6.2 M10:	0					
6.2 M41:	0					
6.2 M62:	0					
6.2 M40 Metal:	0					
6.2 M61 Metal:	0					
6.2 M71:	0					
6.2 M81:	0					
6.2 M82:	0					
6.2 M72:	145					
Federal Facility:	NO					
6.2 M63:	0					
6.2 M66:	0					
6.2 M67:	0					
6.2 M64:	0					
6.2 M65:	0					
6.2 M73:	0					
6.2 M79:	0					
6.2 M90:	0					
6.2 M94:	0					
6.2 M99:	0					
Industry Sector Code:	331					
Off Site Release Total:	145					
6.2 M20:	0					
6.2 M24:	0					
6.2 M26:	0					
6.2 M28:	0					
6.2 M93:	0					
Off Site Recycled Total:	0					
6.2 M56:	0					
6.2 M92:	0					
Off Site Energy Recovery :	0					
Industry Sector:	Primary Metals					
6.2 M40 Non Metal:	0					
6.2 M50:	0					
6.2 M54:	0					
6.2 M61 Non Metal:	0					
6.2 M69:	0					
6.2 M95:	0					
Off Site Treated Total:	0					
6.2 Unclassified:	0					
6.2 Total Transfer:	145					
Total Releases:	145					
Primary SIC:	3321					
8.1 Releases:	0					
8.1a On Site Contained:	0					
8.1b On Site Other :	0					
8.1c Off Site Contain:	0					
8.1d Off Site Other R:	0					
8.2 Energy Recover On:	0					
8.3 Energy Recover Of:	0					
8.4 Recycling On Site:	0					
8.5 Recycling Off Sit:	0					
8.6 Treatment On Site:	0					
Production Wste (8.1- 8.7):						

Map Key	Number of Records	Direction	Distance (mi/ft)	Elev/Diff (ft)	Site	DB
---------	-------------------	-----------	------------------	----------------	------	----

0

8.9 Production Ratio:

Prod Ratio Or Activity:

8.8 One Time Release:

1991 Details

TRI FD:	94710MCLYF811CA
Sic 2:	NA
8.7 Treatment Off Site:	0
Sic 3:	
Sic 4:	
Sic 5:	
Sic 6:	
Primary NAICS:	331511
Naics 2:	
Naics 3:	
Naics 4:	
Naics 5:	
Year:	1991
Naics 6:	
Doc Ctrl No:	1391055891358
Chemical:	COPPER
Elemental Metal Included:	NO
Cas No Compound ID:	007440508
SRS ID:	150086
Clean Air Act Chemical:	NO
Classification:	TRI
Metal:	YES
Metal Category:	1
Parent Co Name:	NA
Carcinogen:	NO
Form Type:	R
Unit of Measure:	Pounds
5.1 Fugitive Air:	0
5.2 Stack Air:	0
5.3 Water:	0
5.4 Underground:	0
5.4.1 Underground CL I:	0
5.4.2 Underground C II-V:	0
5.5.1 Landfills:	0
Parent Co Db No:	NA
5.5.1a RCRA C Landfill:	0
5.5.1b Other Landfills:	0
5.5.2 Land Treatment:	0
5.5.3 Surface Impndmnt:	0
5.5.3a RCRA Surface IM:	0
5.5.3b Other Surface I:	0
5.5.4 Other Disposal:	0
On Site Release Total:	0
6.1 POTW TRNS RLSE:	0
6.1 POTW TRNS TRT:	0
Standard Parent Co Name:	
POTW Total Transfers:	0
6.2 M10:	0
6.2 M41:	0
6.2 M62:	0
6.2 M40 Metal:	0
6.2 M61 Metal:	0
6.2 M71:	0
6.2 M81:	0
6.2 M82:	0
6.2 M72:	332

Map Key	Number of Records	Direction	Distance (mi/ft)	Elev/Diff (ft)	Site	DB
<b>Federal Facility:</b>		NO				
6.2 M63:		0				
6.2 M66:		0				
6.2 M67:		0				
6.2 M64:		0				
6.2 M65:		0				
6.2 M73:		0				
6.2 M79:		0				
6.2 M90:		0				
6.2 M94:		0				
6.2 M99:		0				
<b>Industry Sector Code:</b>		331				
<b>Off Site Release Total:</b>		332				
6.2 M20:		0				
6.2 M24:		0				
6.2 M26:		0				
6.2 M28:		0				
6.2 M93:		0				
<b>Off Site Recycled Total:</b>		0				
6.2 M56:		0				
6.2 M92:		0				
<b>Off Site Energy Recovery :</b>		0				
<b>Industry Sector:</b>		Primary Metals				
6.2 M40 Non Metal:		0				
6.2 M50:		0				
6.2 M54:		0				
6.2 M61 Non Metal:		0				
6.2 M69:		0				
6.2 M95:		0				
<b>Off Site Treated Total:</b>		0				
6.2 Unclassified:		0				
6.2 Total Transfer:		332				
<b>Total Releases:</b>		332				
<b>Primary SIC:</b>		3321				
<b>8.1 Releases:</b>		332				
8.1a On Site Contained:		0				
8.1b On Site Other :		0				
8.1c Off Site Contain:		0				
8.1d Off Site Other R:		0				
8.2 Energy Recover On:		0				
8.3 Energy Recover Of:		0				
8.4 Recycling On Site:		0				
8.5 Recycling Off Sit:		0				
8.6 Treatment On Site:		0				
<b>Production Wste (8.1- 8.7):</b>						
		332				
<b>8.9 Production Ratio:</b>						
<b>Prod Ratio Or Activity:</b>						
<b>8.8 One Time Release:</b>						
<b>TRI FD:</b>		94710MCLYF811CA				
<b>Sic 2:</b>		NA				
<b>8.7 Treatment Off Site:</b>		0				
<b>Sic 3:</b>						
<b>Sic 4:</b>						
<b>Sic 5:</b>						
<b>Sic 6:</b>						
<b>Primary NAICS:</b>		331511				
<b>Naics 2:</b>						
<b>Naics 3:</b>						
<b>Naics 4:</b>						
<b>Naics 5:</b>						
<b>Year:</b>		1991				
<b>Naics 6:</b>						
<b>Doc Ctrl No:</b>		1391055891384				

Map Key	Number of Records	Direction	Distance (mi/ft)	Elev/Diff (ft)	Site	DB
<b>Chemical:</b>		MANGANESE				
<b>Elemental Metal Included:</b>		NO				
<b>Cas No Compound ID:</b>		007439965				
<b>SRS ID:</b>		149625				
<b>Clean Air Act Chemical:</b>		YES				
<b>Classification:</b>		TRI				
<b>Metal:</b>		YES				
<b>Metal Category:</b>		1				
<b>Parent Co Name:</b>		NA				
<b>Carcinogen:</b>		NO				
<b>Form Type:</b>		R				
<b>Unit of Measure:</b>		Pounds				
<b>5.1 Fugitive Air:</b>		0				
<b>5.2 Stack Air:</b>		0				
<b>5.3 Water:</b>		0				
<b>5.4 Underground:</b>		0				
<b>5.4.1 Underground CL I:</b>		0				
<b>5.4.2 Underground C II-V:</b>		0				
<b>5.5.1 Landfills:</b>		0				
<b>Parent Co Db No:</b>		NA				
<b>5.5.1a RCRA C Landfill:</b>		0				
<b>5.5.1b Other Landfills:</b>		0				
<b>5.5.2 Land Treatment:</b>		0				
<b>5.5.3 Surface Impndmnt:</b>		0				
<b>5.5.3a RCRA Surface IM:</b>		0				
<b>5.5.3b Other Surface I:</b>		0				
<b>5.5.4 Other Disposal:</b>		0				
<b>On Site Release Total:</b>		0				
<b>6.1 POTW TRNS RLSE:</b>		0				
<b>6.1 POTW TRNS TRT:</b>		0				
<b>Standard Parent Co Name:</b>						
<b>POTW Total Transfers:</b>		0				
<b>6.2 M10:</b>		0				
<b>6.2 M41:</b>		0				
<b>6.2 M62:</b>		0				
<b>6.2 M40 Metal:</b>		0				
<b>6.2 M61 Metal:</b>		0				
<b>6.2 M71:</b>		0				
<b>6.2 M81:</b>		0				
<b>6.2 M82:</b>		0				
<b>6.2 M72:</b>		1757				
<b>Federal Facility:</b>		NO				
<b>6.2 M63:</b>		0				
<b>6.2 M66:</b>		0				
<b>6.2 M67:</b>		0				
<b>6.2 M64:</b>		0				
<b>6.2 M65:</b>		0				
<b>6.2 M73:</b>		0				
<b>6.2 M79:</b>		0				
<b>6.2 M90:</b>		0				
<b>6.2 M94:</b>		0				
<b>6.2 M99:</b>		0				
<b>Industry Sector Code:</b>		331				
<b>Off Site Release Total:</b>		1757				
<b>6.2 M20:</b>		0				
<b>6.2 M24:</b>		0				
<b>6.2 M26:</b>		0				
<b>6.2 M28:</b>		0				
<b>6.2 M93:</b>		0				
<b>Off Site Recycled Total:</b>		0				
<b>6.2 M56:</b>		0				
<b>6.2 M92:</b>		0				
<b>Off Site Energy Recovery :</b>		0				
<b>Industry Sector:</b>		Primary Metals				
<b>6.2 M40 Non Metal:</b>		0				
<b>6.2 M50:</b>		0				
<b>6.2 M54:</b>		0				
<b>6.2 M61 Non Metal:</b>		0				
<b>6.2 M69:</b>		0				



<b>Map Key</b>	<b>Number of Records</b>	<b>Direction</b>	<b>Distance (mi/ft)</b>	<b>Elev/Diff (ft)</b>	<b>Site</b>	<b>DB</b>
6.2 M95:	0					
Off Site Treated Total:	0					
6.2 Unclassified:	0					
6.2 Total Transfer:	1757					
Total Releases:	1757					
Primary SIC:	3321					
8.1 Releases:	1757					
8.1a On Site Contained:	0					
8.1b On Site Other :	0					
8.1c Off Site Contain:	0					
8.1d Off Site Other R:	0					
8.2 Energy Recover On:	0					
8.3 Energy Recover Of:	0					
8.4 Recycling On Site:	0					
8.5 Recycling Off Sit:	0					
8.6 Treatment On Site:	0					
Production Wste (8.1- 8.7):						
1757						
8.9 Production Ratio:						
Prod Ratio Or Activity:						
8.8 One Time Release:						
TRI FD:	94710MCLYF811CA					
Sic 2:	NA					
8.7 Treatment Off Site:	0					
Sic 3:						
Sic 4:						
Sic 5:						
Sic 6:						
Primary NAICS:	331511					
Naics 2:						
Naics 3:						
Naics 4:						
Naics 5:						
Year:	1991					
Naics 6:						
Doc Ctrl No:	1391055891360					
Chemical:	CHROMIUM					
Elemental Metal Included:	NO					
Cas No Compound ID:	007440473					
SRS ID:	150060					
Clean Air Act Chemical:	YES					
Classification:	TRI					
Metal:	YES					
Metal Category:	1					
Parent Co Name:	NA					
Carcinogen:	NO					
Form Type:	R					
Unit of Measure:	Pounds					
5.1 Fugitive Air:	0					
5.2 Stack Air:	0					
5.3 Water:	0					
5.4 Underground:	0					
5.4.1 Underground CL I:	0					
5.4.2 Underground C II-V:	0					
5.5.1 Landfills:	0					
Parent Co Db No:	NA					
5.5.1a RCRA C Landfill:	0					
5.5.1b Other Landfills:	0					
5.5.2 Land Treatment:	0					
5.5.3 Surface Impndmnt:	0					
5.5.3a RCRA Surface IM:	0					
5.5.3b Other Surface I:	0					
5.5.4 Other Disposal:	0					
On Site Release Total:	0					

Map Key	Number of Records	Direction	Distance (mi/ft)	Elev/Diff (ft)	Site	DB
6.1 POTW TRNS RLSE:	0					
6.1 POTW TRNS TRT:	0					
Standard Parent Co Name:						
POTW Total Transfers:	0					
6.2 M10:	0					
6.2 M41:	0					
6.2 M62:	0					
6.2 M40 Metal:	0					
6.2 M61 Metal:	0					
6.2 M71:	0					
6.2 M81:	0					
6.2 M82:	0					
6.2 M72:	127					
Federal Facility:	NO					
6.2 M63:	0					
6.2 M66:	0					
6.2 M67:	0					
6.2 M64:	0					
6.2 M65:	0					
6.2 M73:	0					
6.2 M79:	0					
6.2 M90:	0					
6.2 M94:	0					
6.2 M99:	0					
Industry Sector Code:	331					
Off Site Release Total:	127					
6.2 M20:	0					
6.2 M24:	0					
6.2 M26:	0					
6.2 M28:	0					
6.2 M93:	0					
Off Site Recycled Total:	0					
6.2 M56:	0					
6.2 M92:	0					
Off Site Energy Recovery :	0					
Industry Sector:	Primary Metals					
6.2 M40 Non Metal:	0					
6.2 M50:	0					
6.2 M54:	0					
6.2 M61 Non Metal:	0					
6.2 M69:	0					
6.2 M95:	0					
Off Site Treated Total:	0					
6.2 Unclassified:	0					
6.2 Total Transfer:	127					
Total Releases:	127					
Primary SIC:	3321					
8.1 Releases:	127					
8.1a On Site Contained:	0					
8.1b On Site Other :	0					
8.1c Off Site Contain:	0					
8.1d Off Site Other R:	0					
8.2 Energy Recover On:	0					
8.3 Energy Recover Of:	0					
8.4 Recycling On Site:	0					
8.5 Recycling Off Sit:	0					
8.6 Treatment On Site:	0					
Production Wste (8.1- 8.7):						
127						
8.9 Production Ratio:						
Prod Ratio Or Activity:						
8.8 One Time Release:						
TRI FD:	94710MCLYF811CA					
Sic 2:	NA					

<b>Map Key</b>	<b>Number of Records</b>	<b>Direction</b>	<b>Distance (mi/ft)</b>	<b>Elev/Diff (ft)</b>	<b>Site</b>	<b>DB</b>
<b>8.7 Treatment Off Site:</b>			0			
<b>Sic 3:</b>						
<b>Sic 4:</b>						
<b>Sic 5:</b>						
<b>Sic 6:</b>						
<b>Primary NAICS:</b>			331511			
<b>Naics 2:</b>						
<b>Naics 3:</b>						
<b>Naics 4:</b>						
<b>Naics 5:</b>						
<b>Year:</b>			1991			
<b>Naics 6:</b>						
<b>Doc Ctrl No:</b>			1391055891372			
<b>Chemical:</b>			NICKEL			
<b>Elemental Metal Included:</b>			NO			
<b>Cas No Compound ID:</b>			007440020			
<b>SRS ID:</b>			149674			
<b>Clean Air Act Chemical:</b>			YES			
<b>Classification:</b>			TRI			
<b>Metal:</b>			YES			
<b>Metal Category:</b>			1			
<b>Parent Co Name:</b>			NA			
<b>Carcinogen:</b>			YES			
<b>Form Type:</b>			R			
<b>Unit of Measure:</b>			Pounds			
<b>5.1 Fugitive Air:</b>			0			
<b>5.2 Stack Air:</b>			0			
<b>5.3 Water:</b>			0			
<b>5.4 Underground:</b>			0			
<b>5.4.1 Underground CL I:</b>			0			
<b>5.4.2 Underground C II-V:</b>			0			
<b>5.5.1 Landfills:</b>			0			
<b>Parent Co Db No:</b>			NA			
<b>5.5.1a RCRA C Landfill:</b>			0			
<b>5.5.1b Other Landfills:</b>			0			
<b>5.5.2 Land Treatment:</b>			0			
<b>5.5.3 Surface Impndmnt:</b>			0			
<b>5.5.3a RCRA Surface IM:</b>			0			
<b>5.5.3b Other Surface I:</b>			0			
<b>5.5.4 Other Disposal:</b>			0			
<b>On Site Release Total:</b>			0			
<b>6.1 POTW TRNS RLSE:</b>			0			
<b>6.1 POTW TRNS TRT:</b>			0			
<b>Standard Parent Co Name:</b>						
<b>POTW Total Transfers:</b>			0			
<b>6.2 M10:</b>			0			
<b>6.2 M41:</b>			0			
<b>6.2 M62:</b>			0			
<b>6.2 M40 Metal:</b>			0			
<b>6.2 M61 Metal:</b>			0			
<b>6.2 M71:</b>			0			
<b>6.2 M81:</b>			0			
<b>6.2 M82:</b>			0			
<b>6.2 M72:</b>			3462			
<b>Federal Facility:</b>			NO			
<b>6.2 M63:</b>			0			
<b>6.2 M66:</b>			0			
<b>6.2 M67:</b>			0			
<b>6.2 M64:</b>			0			
<b>6.2 M65:</b>			0			
<b>6.2 M73:</b>			0			
<b>6.2 M79:</b>			0			
<b>6.2 M90:</b>			0			
<b>6.2 M94:</b>			0			
<b>6.2 M99:</b>			0			
<b>Industry Sector Code:</b>			331			
<b>Off Site Release Total:</b>			3462			
<b>6.2 M20:</b>			0			
<b>6.2 M24:</b>			0			

Map Key	Number of Records	Direction	Distance (mi/ft)	Elev/Diff (ft)	Site	DB
6.2 M26:	0					
6.2 M28:	0					
6.2 M93:	0					
Off Site Recycled Total:	0					
6.2 M56:	0					
6.2 M92:	0					
Off Site Energy Recovery :	0					
Industry Sector:		Primary Metals				
6.2 M40 Non Metal:	0					
6.2 M50:	0					
6.2 M54:	0					
6.2 M61 Non Metal:	0					
6.2 M69:	0					
6.2 M95:	0					
Off Site Treated Total:	0					
6.2 Unclassified:	0					
6.2 Total Transfer:	3462					
Total Releases:	3462					
Primary SIC:	3321					
8.1 Releases:	3462					
8.1a On Site Contained:	0					
8.1b On Site Other :	0					
8.1c Off Site Contain:	0					
8.1d Off Site Other R:	0					
8.2 Energy Recover On:	0					
8.3 Energy Recover Of:	0					
8.4 Recycling On Site:	0					
8.5 Recycling Off Sit:	0					
8.6 Treatment On Site:	0					
Production Wste (8.1- 8.7):						
3462						
8.9 Production Ratio:						
Prod Ratio Or Activity:						
8.8 One Time Release:						
<u>1992 Details</u>						
TRI FD:		94710MCLYF811CA				
Sic 2:		NA				
8.7 Treatment Off Site:		0				
Sic 3:						
Sic 4:						
Sic 5:						
Sic 6:						
Primary NAICS:		331511				
Naics 2:						
Naics 3:						
Naics 4:						
Naics 5:						
Year:		1992				
Naics 6:						
Doc Ctrl No:		1392065648331				
Chemical:		COPPER				
Elemental Metal Included:		NO				
Cas No Compound ID:		007440508				
SRS ID:		150086				
Clean Air Act Chemical:		NO				
Classification:		TRI				
Metal:		YES				
Metal Category:		1				
Parent Co Name:		NA				
Carcinogen:		NO				
Form Type:		R				

Map Key	Number of Records	Direction	Distance (mi/ft)	Elev/Diff (ft)	Site	DB
<b>Unit of Measure:</b>		Pounds				
5.1 Fugitive Air:	0					
5.2 Stack Air:	0					
5.3 Water:	0					
5.4 Underground:	0					
5.4.1 Underground CL I:	0					
5.4.2 Underground C II-V:	0					
5.5.1 Landfills:	0					
Parent Co Db No:	NA					
5.5.1a RCRA C Landfill:	0					
5.5.1b Other Landfills:	0					
5.5.2 Land Treatment:	0					
5.5.3 Surface Impndmnt:	0					
5.5.3a RCRA Surface IM:	0					
5.5.3b Other Surface I:	0					
5.5.4 Other Disposal:	0					
On Site Release Total:	0					
6.1 POTW TRNS RLSE:	0					
6.1 POTW TRNS TRT:	0					
Standard Parent Co Name:						
POTW Total Transfers:	0					
6.2 M10:	0					
6.2 M41:	0					
6.2 M62:	0					
6.2 M40 Metal:	0					
6.2 M61 Metal:	0					
6.2 M71:	0					
6.2 M81:	0					
6.2 M82:	0					
6.2 M72:	342					
Federal Facility:	NO					
6.2 M63:	0					
6.2 M66:	0					
6.2 M67:	0					
6.2 M64:	0					
6.2 M65:	0					
6.2 M73:	0					
6.2 M79:	0					
6.2 M90:	0					
6.2 M94:	0					
6.2 M99:	0					
Industry Sector Code:	331					
Off Site Release Total:	342					
6.2 M20:	0					
6.2 M24:	0					
6.2 M26:	0					
6.2 M28:	0					
6.2 M93:	0					
Off Site Recycled Total:	0					
6.2 M56:	0					
6.2 M92:	0					
Off Site Energy Recovery :	0					
Industry Sector:	Primary Metals					
6.2 M40 Non Metal:	0					
6.2 M50:	0					
6.2 M54:	0					
6.2 M61 Non Metal:	0					
6.2 M69:	0					
6.2 M95:	0					
Off Site Treated Total:	0					
6.2 Unclassified:	0					
6.2 Total Transfer:	342					
Total Releases:	342					
Primary SIC:	3321					
8.1 Releases:	342					
8.1a On Site Contained:	0					
8.1b On Site Other :	0					
8.1c Off Site Contain:	0					
8.1d Off Site Other R:	0					

<b>Map Key</b>	<b>Number of Records</b>	<b>Direction</b>	<b>Distance (mi/ft)</b>	<b>Elev/Diff (ft)</b>	<b>Site</b>	<b>DB</b>
8.2 Energy Recover On:	0					
8.3 Energy Recover Of:	0					
8.4 Recycling On Site:	0					
8.5 Recycling Off Site:	0					
8.6 Treatment On Site:	0					
Production Wste (8.1- 8.7):						
342						
8.9 Production Ratio:						
Prod Ratio Or Activity:						
8.8 One Time Release:						
TRI FD:		94710MCLYF811CA				
Sic 2:		NA				
8.7 Treatment Off Site:	0					
Sic 3:						
Sic 4:						
Sic 5:						
Sic 6:						
Primary NAICS:		331511				
Naics 2:						
Naics 3:						
Naics 4:						
Naics 5:						
Year:		1992				
Naics 6:						
Doc Ctrl No:		1392065648317				
Chemical:		NICKEL				
Elemental Metal Included:		NO				
Cas No Compound ID:		007440020				
SRS ID:		149674				
Clean Air Act Chemical:		YES				
Classification:		TRI				
Metal:		YES				
Metal Category:		1				
Parent Co Name:		NA				
Carcinogen:		YES				
Form Type:		R				
Unit of Measure:		Pounds				
5.1 Fugitive Air:	0					
5.2 Stack Air:	0					
5.3 Water:	0					
5.4 Underground:	0					
5.4.1 Underground CL I:	0					
5.4.2 Underground C II-V:	0					
5.5.1 Landfills:	0					
Parent Co Db No:		NA				
5.5.1a RCRA C Landfill:	0					
5.5.1b Other Landfills:	0					
5.5.2 Land Treatment:	0					
5.5.3 Surface Impndmnt:	0					
5.5.3a RCRA Surface IM:	0					
5.5.3b Other Surface I:	0					
5.5.4 Other Disposal:	0					
On Site Release Total:	0					
6.1 POTW TRNS RLSE:	0					
6.1 POTW TRNS TRT:	0					
Standard Parent Co Name:						
POTW Total Transfers:	0					
6.2 M10:	0					
6.2 M41:	0					
6.2 M62:	0					
6.2 M40 Metal:	0					
6.2 M61 Metal:	0					
6.2 M71:	0					
6.2 M81:	0					

Map Key	Number of Records	Direction	Distance (mi/ft)	Elev/Diff (ft)	Site	DB
6.2 M82:			0			
6.2 M72:			2754			
Federal Facility:			NO			
6.2 M63:			0			
6.2 M66:			0			
6.2 M67:			0			
6.2 M64:			0			
6.2 M65:			0			
6.2 M73:			0			
6.2 M79:			0			
6.2 M90:			0			
6.2 M94:			0			
6.2 M99:			0			
Industry Sector Code:			331			
Off Site Release Total:			2754			
6.2 M20:			0			
6.2 M24:			0			
6.2 M26:			0			
6.2 M28:			0			
6.2 M93:			0			
Off Site Recycled Total:			0			
6.2 M56:			0			
6.2 M92:			0			
Off Site Energy Recovery :			0			
Industry Sector:			Primary Metals			
6.2 M40 Non Metal:			0			
6.2 M50:			0			
6.2 M54:			0			
6.2 M61 Non Metal:			0			
6.2 M69:			0			
6.2 M95:			0			
Off Site Treated Total:			0			
6.2 Unclassified:			0			
6.2 Total Transfer:			2754			
Total Releases:			2754			
Primary SIC:			3321			
8.1 Releases:			2754			
8.1a On Site Contained:			0			
8.1b On Site Other :			0			
8.1c Off Site Contain:			0			
8.1d Off Site Other R:			0			
8.2 Energy Recover On:			0			
8.3 Energy Recover Of:			0			
8.4 Recycling On Site:			0			
8.5 Recycling Off Sit:			0			
8.6 Treatment On Site:			0			
Production Wste (8.1- 8.7):						
2754						
8.9 Production Ratio:						
Prod Ratio Or Activity:						
8.8 One Time Release:						
TRI FD:			94710MCLYF811CA			
Sic 2:			NA			
8.7 Treatment Off Site:			0			
Sic 3:						
Sic 4:						
Sic 5:						
Sic 6:						
Primary NAICS:			331511			
Naics 2:						
Naics 3:						
Naics 4:						
Naics 5:						
Year:			1992			

Map Key	Number of Records	Direction	Distance (mi/ft)	Elev/Diff (ft)	Site	DB
<b>Naics 6:</b>						
<b>Doc Ctrl No:</b>			1392065648329			
<b>Chemical:</b>			CHROMIUM			
<b>Elemental Metal Included:</b>			NO			
<b>Cas No Compound ID:</b>			007440473			
<b>SRS ID:</b>			150060			
<b>Clean Air Act Chemical:</b>			YES			
<b>Classification:</b>			TRI			
<b>Metal:</b>			YES			
<b>Metal Category:</b>			1			
<b>Parent Co Name:</b>			NA			
<b>Carcinogen:</b>			NO			
<b>Form Type:</b>			R			
<b>Unit of Measure:</b>			Pounds			
<b>5.1 Fugitive Air:</b>			0			
<b>5.2 Stack Air:</b>			0			
<b>5.3 Water:</b>			0			
<b>5.4 Underground:</b>			0			
<b>5.4.1 Underground CL I:</b>			0			
<b>5.4.2 Underground C II-V:</b>			0			
<b>5.5.1 Landfills:</b>			0			
<b>Parent Co Db No:</b>			NA			
<b>5.5.1a RCRA C Landfill:</b>			0			
<b>5.5.1b Other Landfills:</b>			0			
<b>5.5.2 Land Treatment:</b>			0			
<b>5.5.3 Surface Impndmnt:</b>			0			
<b>5.5.3a RCRA Surface IM:</b>			0			
<b>5.5.3b Other Surface I:</b>			0			
<b>5.5.4 Other Disposal:</b>			0			
<b>On Site Release Total:</b>			0			
<b>6.1 POTW TRNS RLSE:</b>			0			
<b>6.1 POTW TRNS TRT:</b>			0			
<b>Standard Parent Co Name:</b>						
<b>POTW Total Transfers:</b>			0			
<b>6.2 M10:</b>			0			
<b>6.2 M41:</b>			0			
<b>6.2 M62:</b>			0			
<b>6.2 M40 Metal:</b>			0			
<b>6.2 M61 Metal:</b>			0			
<b>6.2 M71:</b>			0			
<b>6.2 M81:</b>			0			
<b>6.2 M82:</b>			0			
<b>6.2 M72:</b>			164			
<b>Federal Facility:</b>			NO			
<b>6.2 M63:</b>			0			
<b>6.2 M66:</b>			0			
<b>6.2 M67:</b>			0			
<b>6.2 M64:</b>			0			
<b>6.2 M65:</b>			0			
<b>6.2 M73:</b>			0			
<b>6.2 M79:</b>			0			
<b>6.2 M90:</b>			0			
<b>6.2 M94:</b>			0			
<b>6.2 M99:</b>			0			
<b>Industry Sector Code:</b>			331			
<b>Off Site Release Total:</b>			164			
<b>6.2 M20:</b>			0			
<b>6.2 M24:</b>			0			
<b>6.2 M26:</b>			0			
<b>6.2 M28:</b>			0			
<b>6.2 M93:</b>			0			
<b>Off Site Recycled Total:</b>			0			
<b>6.2 M56:</b>			0			
<b>6.2 M92:</b>			0			
<b>Off Site Energy Recovery :</b>			0			
<b>Industry Sector:</b>			Primary Metals			
<b>6.2 M40 Non Metal:</b>			0			
<b>6.2 M50:</b>			0			
<b>6.2 M54:</b>			0			



<b>Map Key</b>	<b>Number of Records</b>	<b>Direction</b>	<b>Distance (mi/ft)</b>	<b>Elev/Diff (ft)</b>	<b>Site</b>	<b>DB</b>
6.2 M61 Non Metal:	0					
6.2 M69:	0					
6.2 M95:	0					
Off Site Treated Total:	0					
6.2 Unclassified:	0					
6.2 Total Transfer:	164					
Total Releases:	164					
Primary SIC:	3321					
8.1 Releases:	164					
8.1a On Site Contained:	0					
8.1b On Site Other :	0					
8.1c Off Site Contain:	0					
8.1d Off Site Other R:	0					
8.2 Energy Recover On:	0					
8.3 Energy Recover Of:	0					
8.4 Recycling On Site:	0					
8.5 Recycling Off Sit:	0					
8.6 Treatment On Site:	0					
Production Wste (8.1- 8.7):						
164						
8.9 Production Ratio:						
Prod Ratio Or Activity:						
8.8 One Time Release:						
TRI FD:			94710MCLYF811CA			
Sic 2:			NA			
8.7 Treatment Off Site:			0			
Sic 3:						
Sic 4:						
Sic 5:						
Sic 6:						
Primary NAICS:			331511			
Naics 2:						
Naics 3:						
Naics 4:						
Naics 5:						
Year:			1992			
Naics 6:						
Doc Ctrl No:			1392065648305			
Chemical:			MANGANESE			
Elemental Metal Included:			NO			
Cas No Compound ID:			007439965			
SRS ID:			149625			
Clean Air Act Chemical:			YES			
Classification:			TRI			
Metal:			YES			
Metal Category:			1			
Parent Co Name:			NA			
Carcinogen:			NO			
Form Type:			R			
Unit of Measure:			Pounds			
5.1 Fugitive Air:			0			
5.2 Stack Air:			0			
5.3 Water:			0			
5.4 Underground:			0			
5.4.1 Underground CL I:			0			
5.4.2 Underground C II-V:			0			
5.5.1 Landfills:			0			
Parent Co Db No:			NA			
5.5.1a RCRA C Landfill:			0			
5.5.1b Other Landfills:			0			
5.5.2 Land Treatment:			0			
5.5.3 Surface Impndmnt:			0			
5.5.3a RCRA Surface IM:			0			
5.5.3b Other Surface I:			0			

Map Key	Number of Records	Direction	Distance (mi/ft)	Elev/Diff (ft)	Site	DB
5.5.4 Other Disposal:	0					
On Site Release Total:	0					
6.1 POTW TRNS RLSE:	0					
6.1 POTW TRNS TRT:	0					
Standard Parent Co Name:						
POTW Total Transfers:	0					
6.2 M10:	0					
6.2 M41:	0					
6.2 M62:	0					
6.2 M40 Metal:	0					
6.2 M61 Metal:	0					
6.2 M71:	0					
6.2 M81:	0					
6.2 M82:	0					
6.2 M72:	1789					
Federal Facility:	NO					
6.2 M63:	0					
6.2 M66:	0					
6.2 M67:	0					
6.2 M64:	0					
6.2 M65:	0					
6.2 M73:	0					
6.2 M79:	0					
6.2 M90:	0					
6.2 M94:	0					
6.2 M99:	0					
Industry Sector Code:	331					
Off Site Release Total:	1789					
6.2 M20:	0					
6.2 M24:	0					
6.2 M26:	0					
6.2 M28:	0					
6.2 M93:	0					
Off Site Recycled Total:	0					
6.2 M56:	0					
6.2 M92:	0					
Off Site Energy Recovery :	0					
Industry Sector:	Primary Metals					
6.2 M40 Non Metal:	0					
6.2 M50:	0					
6.2 M54:	0					
6.2 M61 Non Metal:	0					
6.2 M69:	0					
6.2 M95:	0					
Off Site Treated Total:	0					
6.2 Unclassified:	0					
6.2 Total Transfer:	1789					
Total Releases:	1789					
Primary SIC:	3321					
8.1 Releases:	1789					
8.1a On Site Contained:	0					
8.1b On Site Other :	0					
8.1c Off Site Contain:	0					
8.1d Off Site Other R:	0					
8.2 Energy Recover On:	0					
8.3 Energy Recover Of:	0					
8.4 Recycling On Site:	0					
8.5 Recycling Off Sit:	0					
8.6 Treatment On Site:	0					
Production Wste (8.1- 8.7):						
1789						
8.9 Production Ratio:						
Prod Ratio Or Activity:						
8.8 One Time Release:						

<b>Map Key</b>	<b>Number of Records</b>	<b>Direction</b>	<b>Distance (mi/ft)</b>	<b>Elev/Diff (ft)</b>	<b>Site</b>	<b>DB</b>
<b>1993 Details</b>						
<b>TRI FD:</b>			94710MCLYF811CA			
<b>Sic 2:</b>			NA			
<b>8.7 Treatment Off Site:</b>			0			
<b>Sic 3:</b>						
<b>Sic 4:</b>						
<b>Sic 5:</b>						
<b>Sic 6:</b>						
<b>Primary NAICS:</b>			331511			
<b>Naics 2:</b>						
<b>Naics 3:</b>						
<b>Naics 4:</b>						
<b>Naics 5:</b>						
<b>Year:</b>			1993			
<b>Naics 6:</b>						
<b>Doc Ctrl No:</b>			1393075107680			
<b>Chemical:</b>			MANGANESE			
<b>Elemental Metal Included:</b>			NO			
<b>Cas No Compound ID:</b>			007439965			
<b>SRS ID:</b>			149625			
<b>Clean Air Act Chemical:</b>			YES			
<b>Classification:</b>			TRI			
<b>Metal:</b>			YES			
<b>Metal Category:</b>			1			
<b>Parent Co Name:</b>			NA			
<b>Carcinogen:</b>			NO			
<b>Form Type:</b>			R			
<b>Unit of Measure:</b>			Pounds			
<b>5.1 Fugitive Air:</b>			0			
<b>5.2 Stack Air:</b>			0			
<b>5.3 Water:</b>			0			
<b>5.4 Underground:</b>			0			
<b>5.4.1 Underground CL I:</b>			0			
<b>5.4.2 Underground C II-V:</b>			0			
<b>5.5.1 Landfills:</b>			0			
<b>Parent Co Db No:</b>			NA			
<b>5.5.1a RCRA C Landfill:</b>			0			
<b>5.5.1b Other Landfills:</b>			0			
<b>5.5.2 Land Treatment:</b>			0			
<b>5.5.3 Surface Impndmnt:</b>			0			
<b>5.5.3a RCRA Surface IM:</b>			0			
<b>5.5.3b Other Surface I:</b>			0			
<b>5.5.4 Other Disposal:</b>			0			
<b>On Site Release Total:</b>			0			
<b>6.1 POTW TRNS RLSE:</b>			0			
<b>6.1 POTW TRNS TRT:</b>			0			
<b>Standard Parent Co Name:</b>						
<b>POTW Total Transfers:</b>			0			
<b>6.2 M10:</b>			0			
<b>6.2 M41:</b>			0			
<b>6.2 M62:</b>			0			
<b>6.2 M40 Metal:</b>			0			
<b>6.2 M61 Metal:</b>			0			
<b>6.2 M71:</b>			0			
<b>6.2 M81:</b>			0			
<b>6.2 M82:</b>			0			
<b>6.2 M72:</b>			1500			
<b>Federal Facility:</b>			NO			
<b>6.2 M63:</b>			0			
<b>6.2 M66:</b>			0			
<b>6.2 M67:</b>			0			
<b>6.2 M64:</b>			0			
<b>6.2 M65:</b>			0			
<b>6.2 M73:</b>			0			
<b>6.2 M79:</b>			0			
<b>6.2 M90:</b>			0			
<b>6.2 M94:</b>			0			

<b>Map Key</b>	<b>Number of Records</b>	<b>Direction</b>	<b>Distance (mi/ft)</b>	<b>Elev/Diff (ft)</b>	<b>Site</b>	<b>DB</b>
6.2 M99:	0					
Industry Sector Code:	331					
Off Site Release Total:	1500					
6.2 M20:	0					
6.2 M24:	0					
6.2 M26:	0					
6.2 M28:	0					
6.2 M93:	0					
Off Site Recycled Total:	0					
6.2 M56:	0					
6.2 M92:	0					
Off Site Energy Recovery :	0					
Industry Sector:	Primary Metals					
6.2 M40 Non Metal:	0					
6.2 M50:	0					
6.2 M54:	0					
6.2 M61 Non Metal:	0					
6.2 M69:	0					
6.2 M95:	0					
Off Site Treated Total:	0					
6.2 Unclassified:	0					
6.2 Total Transfer:	1500					
Total Releases:	1500					
Primary SIC:	3321					
8.1 Releases:	1500					
8.1a On Site Contained:	0					
8.1b On Site Other :	0					
8.1c Off Site Contain:	0					
8.1d Off Site Other R:	0					
8.2 Energy Recover On:	0					
8.3 Energy Recover Of:	0					
8.4 Recycling On Site:	0					
8.5 Recycling Off Sit:	0					
8.6 Treatment On Site:	0					
Production Wste (8.1- 8.7):	1500					
8.9 Production Ratio:						
Prod Ratio Or Activity:						
8.8 One Time Release:						
TRI FD:	94710MCLYF811CA					
Sic 2:	NA					
8.7 Treatment Off Site:	0					
Sic 3:						
Sic 4:						
Sic 5:						
Sic 6:						
Primary NAICS:	331511					
Naics 2:						
Naics 3:						
Naics 4:						
Naics 5:						
Year:	1993					
Naics 6:						
Doc Ctrl No:	1393075107704					
Chemical:	CHROMIUM					
Elemental Metal Included:	NO					
Cas No Compound ID:	007440473					
SRS ID:	150060					
Clean Air Act Chemical:	YES					
Classification:	TRI					
Metal:	YES					
Metal Category:	1					
Parent Co Name:	NA					
Carcinogen:	NO					

Map Key	Number of Records	Direction	Distance (mi/ft)	Elev/Diff (ft)	Site	DB
<b>Form Type:</b>		R				
<b>Unit of Measure:</b>		Pounds				
<b>5.1 Fugitive Air:</b>		0				
<b>5.2 Stack Air:</b>		0				
<b>5.3 Water:</b>		0				
<b>5.4 Underground:</b>		0				
<b>5.4.1 Underground CL I:</b>		0				
<b>5.4.2 Underground C II-V:</b>		0				
<b>5.5.1 Landfills:</b>		0				
<b>Parent Co Db No:</b>		NA				
<b>5.5.1a RCRA C Landfill:</b>		0				
<b>5.5.1b Other Landfills:</b>		0				
<b>5.5.2 Land Treatment:</b>		0				
<b>5.5.3 Surface Impndmnt:</b>		0				
<b>5.5.3a RCRA Surface IM:</b>		0				
<b>5.5.3b Other Surface I:</b>		0				
<b>5.5.4 Other Disposal:</b>		0				
<b>On Site Release Total:</b>		0				
<b>6.1 POTW TRNS RLSE:</b>		0				
<b>6.1 POTW TRNS TRT:</b>		0				
<b>Standard Parent Co Name:</b>						
<b>POTW Total Transfers:</b>		0				
<b>6.2 M10:</b>		0				
<b>6.2 M41:</b>		0				
<b>6.2 M62:</b>		0				
<b>6.2 M40 Metal:</b>		0				
<b>6.2 M61 Metal:</b>		0				
<b>6.2 M71:</b>		0				
<b>6.2 M81:</b>		0				
<b>6.2 M82:</b>		0				
<b>6.2 M72:</b>		150				
<b>Federal Facility:</b>		NO				
<b>6.2 M63:</b>		0				
<b>6.2 M66:</b>		0				
<b>6.2 M67:</b>		0				
<b>6.2 M64:</b>		0				
<b>6.2 M65:</b>		0				
<b>6.2 M73:</b>		0				
<b>6.2 M79:</b>		0				
<b>6.2 M90:</b>		0				
<b>6.2 M94:</b>		0				
<b>6.2 M99:</b>		0				
<b>Industry Sector Code:</b>		331				
<b>Off Site Release Total:</b>		150				
<b>6.2 M20:</b>		0				
<b>6.2 M24:</b>		0				
<b>6.2 M26:</b>		0				
<b>6.2 M28:</b>		0				
<b>6.2 M93:</b>		0				
<b>Off Site Recycled Total:</b>		0				
<b>6.2 M56:</b>		0				
<b>6.2 M92:</b>		0				
<b>Off Site Energy Recovery :</b>		0				
<b>Industry Sector:</b>		Primary Metals				
<b>6.2 M40 Non Metal:</b>		0				
<b>6.2 M50:</b>		0				
<b>6.2 M54:</b>		0				
<b>6.2 M61 Non Metal:</b>		0				
<b>6.2 M69:</b>		0				
<b>6.2 M95:</b>		0				
<b>Off Site Treated Total:</b>		0				
<b>6.2 Unclassified:</b>		0				
<b>6.2 Total Transfer:</b>		150				
<b>Total Releases:</b>		150				
<b>Primary SIC:</b>		3321				
<b>8.1 Releases:</b>		150				
<b>8.1a On Site Contained:</b>		0				
<b>8.1b On Site Other :</b>		0				
<b>8.1c Off Site Contain:</b>		0				

<b>Map Key</b>	<b>Number of Records</b>	<b>Direction</b>	<b>Distance (mi/ft)</b>	<b>Elev/Diff (ft)</b>	<b>Site</b>	<b>DB</b>
8.1d Off Site Other R:	0					
8.2 Energy Recover On:	0					
8.3 Energy Recover Of:	0					
8.4 Recycling On Site:	0					
8.5 Recycling Off Sit:	0					
8.6 Treatment On Site:	0					
Production Wste (8.1- 8.7):						
150						
8.9 Production Ratio:						
Prod Ratio Or Activity:						
8.8 One Time Release:						
TRI FD:			94710MCLYF811CA			
Sic 2:			NA			
8.7 Treatment Off Site:	0					
Sic 3:						
Sic 4:						
Sic 5:						
Sic 6:						
Primary NAICS:			331511			
Naics 2:						
Naics 3:						
Naics 4:						
Naics 5:						
Year:			1993			
Naics 6:						
Doc Ctrl No:			1393075107678			
Chemical:			NICKEL			
Elemental Metal Included:			NO			
Cas No Compound ID:			007440020			
SRS ID:			149674			
Clean Air Act Chemical:			YES			
Classification:			TRI			
Metal:			YES			
Metal Category:			1			
Parent Co Name:			NA			
Carcinogen:			YES			
Form Type:			R			
Unit of Measure:			Pounds			
5.1 Fugitive Air:	0					
5.2 Stack Air:	0					
5.3 Water:	0					
5.4 Underground:	0					
5.4.1 Underground CL I:	0					
5.4.2 Underground C II-V:	0					
5.5.1 Landfills:	0					
Parent Co Db No:			NA			
5.5.1a RCRA C Landfill:	0					
5.5.1b Other Landfills:	0					
5.5.2 Land Treatment:	0					
5.5.3 Surface Impndmnt:	0					
5.5.3a RCRA Surface IM:	0					
5.5.3b Other Surface I:	0					
5.5.4 Other Disposal:	0					
On Site Release Total:	0					
6.1 POTW TRNS RLSE:	0					
6.1 POTW TRNS TRT:	0					
Standard Parent Co Name:						
POTW Total Transfers:	0					
6.2 M10:	0					
6.2 M41:	0					
6.2 M62:	0					
6.2 M40 Metal:	0					
6.2 M61 Metal:	0					
6.2 M71:	0					

<b>Map Key</b>	<b>Number of Records</b>	<b>Direction</b>	<b>Distance (mi/ft)</b>	<b>Elev/Diff (ft)</b>	<b>Site</b>	<b>DB</b>
6.2 M81:			0			
6.2 M82:			0			
6.2 M72:			2100			
<b>Federal Facility:</b>			NO			
6.2 M63:			0			
6.2 M66:			0			
6.2 M67:			0			
6.2 M64:			0			
6.2 M65:			0			
6.2 M73:			0			
6.2 M79:			0			
6.2 M90:			0			
6.2 M94:			0			
6.2 M99:			0			
<b>Industry Sector Code:</b>			331			
<b>Off Site Release Total:</b>			2100			
6.2 M20:			0			
6.2 M24:			0			
6.2 M26:			0			
6.2 M28:			0			
6.2 M93:			0			
<b>Off Site Recycled Total:</b>			0			
6.2 M56:			0			
6.2 M92:			0			
<b>Off Site Energy Recovery :</b>			0			
<b>Industry Sector:</b>			Primary Metals			
6.2 M40 Non Metal:			0			
6.2 M50:			0			
6.2 M54:			0			
6.2 M61 Non Metal:			0			
6.2 M69:			0			
6.2 M95:			0			
<b>Off Site Treated Total:</b>			0			
6.2 Unclassified:			0			
6.2 Total Transfer:			2100			
<b>Total Releases:</b>			2100			
<b>Primary SIC:</b>			3321			
<b>8.1 Releases:</b>			2100			
8.1a On Site Contained:			0			
8.1b On Site Other :			0			
8.1c Off Site Contain:			0			
8.1d Off Site Other R:			0			
8.2 Energy Recover On:			0			
8.3 Energy Recover Of:			0			
8.4 Recycling On Site:			0			
8.5 Recycling Off Sit:			0			
8.6 Treatment On Site:			0			
<b>Production Wste (8.1- 8.7):</b>						
			2100			
<b>8.9 Production Ratio:</b>						
<b>Prod Ratio Or Activity:</b>						
<b>8.8 One Time Release:</b>						
<b>TRI FD:</b>			94710MCLYF811CA			
<b>Sic 2:</b>			NA			
<b>8.7 Treatment Off Site:</b>			0			
<b>Sic 3:</b>						
<b>Sic 4:</b>						
<b>Sic 5:</b>						
<b>Sic 6:</b>						
<b>Primary NAICS:</b>			331511			
<b>Naics 2:</b>						
<b>Naics 3:</b>						
<b>Naics 4:</b>						
<b>Naics 5:</b>						

<b>Map Key</b>	<b>Number of Records</b>	<b>Direction</b>	<b>Distance (mi/ft)</b>	<b>Elev/Diff (ft)</b>	<b>Site</b>	<b>DB</b>
<b>Year:</b>		1993				
<b>Naics 6:</b>						
<b>Doc Ctrl No:</b>		1393075107692				
<b>Chemical:</b>		COPPER				
<b>Elemental Metal Included:</b>		NO				
<b>Cas No Compound ID:</b>		007440508				
<b>SRS ID:</b>		150086				
<b>Clean Air Act Chemical:</b>		NO				
<b>Classification:</b>		TRI				
<b>Metal:</b>		YES				
<b>Metal Category:</b>		1				
<b>Parent Co Name:</b>		NA				
<b>Carcinogen:</b>		NO				
<b>Form Type:</b>		R				
<b>Unit of Measure:</b>		Pounds				
<b>5.1 Fugitive Air:</b>		0				
<b>5.2 Stack Air:</b>		0				
<b>5.3 Water:</b>		0				
<b>5.4 Underground:</b>		0				
<b>5.4.1 Underground CL I:</b>		0				
<b>5.4.2 Underground C II-V:</b>		0				
<b>5.5.1 Landfills:</b>		0				
<b>Parent Co Db No:</b>		NA				
<b>5.5.1a RCRA C Landfill:</b>		0				
<b>5.5.1b Other Landfills:</b>		0				
<b>5.5.2 Land Treatment:</b>		0				
<b>5.5.3 Surface Impndmnt:</b>		0				
<b>5.5.3a RCRA Surface IM:</b>		0				
<b>5.5.3b Other Surface I:</b>		0				
<b>5.5.4 Other Disposal:</b>		0				
<b>On Site Release Total:</b>		0				
<b>6.1 POTW TRNS RLSE:</b>		0				
<b>6.1 POTW TRNS TRT:</b>		0				
<b>Standard Parent Co Name:</b>						
<b>POTW Total Transfers:</b>		0				
<b>6.2 M10:</b>		0				
<b>6.2 M41:</b>		0				
<b>6.2 M62:</b>		0				
<b>6.2 M40 Metal:</b>		0				
<b>6.2 M61 Metal:</b>		0				
<b>6.2 M71:</b>		0				
<b>6.2 M81:</b>		0				
<b>6.2 M82:</b>		0				
<b>6.2 M72:</b>		330				
<b>Federal Facility:</b>		NO				
<b>6.2 M63:</b>		0				
<b>6.2 M66:</b>		0				
<b>6.2 M67:</b>		0				
<b>6.2 M64:</b>		0				
<b>6.2 M65:</b>		0				
<b>6.2 M73:</b>		0				
<b>6.2 M79:</b>		0				
<b>6.2 M90:</b>		0				
<b>6.2 M94:</b>		0				
<b>6.2 M99:</b>		0				
<b>Industry Sector Code:</b>		331				
<b>Off Site Release Total:</b>		330				
<b>6.2 M20:</b>		0				
<b>6.2 M24:</b>		0				
<b>6.2 M26:</b>		0				
<b>6.2 M28:</b>		0				
<b>6.2 M93:</b>		0				
<b>Off Site Recycled Total:</b>		0				
<b>6.2 M56:</b>		0				
<b>6.2 M92:</b>		0				
<b>Off Site Energy Recovery :</b>		0				
<b>Industry Sector:</b>		Primary Metals				
<b>6.2 M40 Non Metal:</b>		0				
<b>6.2 M50:</b>		0				



Map Key	Number of Records	Direction	Distance (mi/ft)	Elev/Diff (ft)	Site	DB
6.2 M54:	0					
6.2 M61 Non Metal:	0					
6.2 M69:	0					
6.2 M95:	0					
Off Site Treated Total:	0					
6.2 Unclassified:	0					
6.2 Total Transfer:	330					
Total Releases:	330					
Primary SIC:	3321					
8.1 Releases:	330					
8.1a On Site Contained:	0					
8.1b On Site Other :	0					
8.1c Off Site Contain:	0					
8.1d Off Site Other R:	0					
8.2 Energy Recover On:	0					
8.3 Energy Recover Of:	0					
8.4 Recycling On Site:	0					
8.5 Recycling Off Sit:	0					
8.6 Treatment On Site:	0					
Production Wste (8.1- 8.7):						

330

8.9 Production Ratio:

Prod Ratio Or Activity:

8.8 One Time Release:

1994 Details

TRI FD: 94710MCLYF811CA  
 Sic 2: NA  
 8.7 Treatment Off Site: 0  
 Sic 3:  
 Sic 4:  
 Sic 5:  
 Sic 6:  
 Primary NAICS: 331511  
 Naics 2:  
 Naics 3:  
 Naics 4:  
 Naics 5:  
 Year: 1994  
 Naics 6:  
 Doc Ctrl No: 1394085301570  
 Chemical: COPPER  
 Elemental Metal Included: NO  
 Cas No Compound ID: 007440508  
 SRS ID: 150086  
 Clean Air Act Chemical: NO  
 Classification: TRI  
 Metal: YES  
 Metal Category: 1  
 Parent Co Name: NA  
 Carcinogen: NO  
 Form Type: R  
 Unit of Measure: Pounds  
 5.1 Fugitive Air: 0  
 5.2 Stack Air: 0  
 5.3 Water: 0  
 5.4 Underground: 0  
 5.4.1 Underground CL I: 0  
 5.4.2 Underground C II-V: 0  
 5.5.1 Landfills: 0  
 Parent Co Db No: NA  
 5.5.1a RCRA C Landfill: 0

Map Key	Number of Records	Direction	Distance (mi/ft)	Elev/Diff (ft)	Site	DB
5.5.1b Other Landfills:	0					
5.5.2 Land Treatment:	0					
5.5.3 Surface Impndmnt:	0					
5.5.3a RCRA Surface IM:	0					
5.5.3b Other Surface I:	0					
5.5.4 Other Disposal:	0					
On Site Release Total:	0					
6.1 POTW TRNS RLSE:	0					
6.1 POTW TRNS TRT:	0					
Standard Parent Co Name:						
POTW Total Transfers:	0					
6.2 M10:	0					
6.2 M41:	0					
6.2 M62:	0					
6.2 M40 Metal:	0					
6.2 M61 Metal:	0					
6.2 M71:	0					
6.2 M81:	0					
6.2 M82:	0					
6.2 M72:	528					
Federal Facility:	NO					
6.2 M63:	0					
6.2 M66:	0					
6.2 M67:	0					
6.2 M64:	0					
6.2 M65:	0					
6.2 M73:	0					
6.2 M79:	0					
6.2 M90:	0					
6.2 M94:	0					
6.2 M99:	0					
Industry Sector Code:	331					
Off Site Release Total:	528					
6.2 M20:	0					
6.2 M24:	0					
6.2 M26:	0					
6.2 M28:	0					
6.2 M93:	0					
Off Site Recycled Total:	0					
6.2 M56:	0					
6.2 M92:	0					
Off Site Energy Recovery :	0					
Industry Sector:	Primary Metals					
6.2 M40 Non Metal:	0					
6.2 M50:	0					
6.2 M54:	0					
6.2 M61 Non Metal:	0					
6.2 M69:	0					
6.2 M95:	0					
Off Site Treated Total:	0					
6.2 Unclassified:	0					
6.2 Total Transfer:	528					
Total Releases:	528					
Primary SIC:	3321					
8.1 Releases:	528					
8.1a On Site Contained:	0					
8.1b On Site Other :	0					
8.1c Off Site Contain:	0					
8.1d Off Site Other R:	0					
8.2 Energy Recover On:	0					
8.3 Energy Recover Of:	0					
8.4 Recycling On Site:	0					
8.5 Recycling Off Sit:	0					
8.6 Treatment On Site:	0					
Production Wste (8.1- 8.7):						

528

8.9 Production Ratio:

Map Key	Number of Records	Direction	Distance (mi/ft)	Elev/Diff (ft)	Site	DB
---------	-------------------	-----------	------------------	----------------	------	----

**Prod Ratio Or Activity:**

**8.8 One Time Release:**

TRI FD:	94710MCLYF811CA
Sic 2:	NA
8.7 Treatment Off Site:	0
Sic 3:	
Sic 4:	
Sic 5:	
Sic 6:	
Primary NAICS:	331511
Naics 2:	
Naics 3:	
Naics 4:	
Naics 5:	
Year:	1994
Naics 6:	
Doc Ctrl No:	1394085301582
Chemical:	NICKEL
Elemental Metal Included:	NO
Cas No Compound ID:	007440020
SRS ID:	149674
Clean Air Act Chemical:	YES
Classification:	TRI
Metal:	YES
Metal Category:	1
Parent Co Name:	NA
Carcinogen:	YES
Form Type:	R
Unit of Measure:	Pounds
5.1 Fugitive Air:	0
5.2 Stack Air:	0
5.3 Water:	0
5.4 Underground:	0
5.4.1 Underground CL I:	0
5.4.2 Underground C II-V:	0
5.5.1 Landfills:	0
Parent Co Db No:	NA
5.5.1a RCRA C Landfill:	0
5.5.1b Other Landfills:	0
5.5.2 Land Treatment:	0
5.5.3 Surface Impndmnt:	0
5.5.3a RCRA Surface IM:	0
5.5.3b Other Surface I:	0
5.5.4 Other Disposal:	0
On Site Release Total:	0
6.1 POTW TRNS RLSE:	0
6.1 POTW TRNS TRT:	0
Standard Parent Co Name:	
POTW Total Transfers:	0
6.2 M10:	0
6.2 M41:	0
6.2 M62:	0
6.2 M40 Metal:	0
6.2 M61 Metal:	0
6.2 M71:	0
6.2 M81:	0
6.2 M82:	0
6.2 M72:	2361
Federal Facility:	NO
6.2 M63:	0
6.2 M66:	0
6.2 M67:	0
6.2 M64:	0
6.2 M65:	0
6.2 M73:	0

Map Key	Number of Records	Direction	Distance (mi/ft)	Elev/Diff (ft)	Site	DB
6.2 M79:			0			
6.2 M90:			0			
6.2 M94:			0			
6.2 M99:			0			
Industry Sector Code:			331			
Off Site Release Total:			2361			
6.2 M20:			0			
6.2 M24:			0			
6.2 M26:			0			
6.2 M28:			0			
6.2 M93:			0			
Off Site Recycled Total:			0			
6.2 M56:			0			
6.2 M92:			0			
Off Site Energy Recovery :			0			
Industry Sector:			Primary Metals			
6.2 M40 Non Metal:			0			
6.2 M50:			0			
6.2 M54:			0			
6.2 M61 Non Metal:			0			
6.2 M69:			0			
6.2 M95:			0			
Off Site Treated Total:			0			
6.2 Unclassified:			0			
6.2 Total Transfer:			2361			
Total Releases:			2361			
Primary SIC:			3321			
8.1 Releases:			2361			
8.1a On Site Contained:			0			
8.1b On Site Other :			0			
8.1c Off Site Contain:			0			
8.1d Off Site Other R:			0			
8.2 Energy Recover On:			0			
8.3 Energy Recover Of:			0			
8.4 Recycling On Site:			0			
8.5 Recycling Off Sit:			0			
8.6 Treatment On Site:			0			
Production Wste (8.1- 8.7):						
			2361			
8.9 Production Ratio:						
Prod Ratio Or Activity:						
8.8 One Time Release:						
TRI FD:			94710MCLYF811CA			
Sic 2:			NA			
8.7 Treatment Off Site:			0			
Sic 3:						
Sic 4:						
Sic 5:						
Sic 6:						
Primary NAICS:			331511			
Naics 2:						
Naics 3:						
Naics 4:						
Naics 5:						
Year:			1994			
Naics 6:						
Doc Ctrl No:			1394085301594			
Chemical:			MANGANESE			
Elemental Metal Included:			NO			
Cas No Compound ID:			007439965			
SRS ID:			149625			
Clean Air Act Chemical:			YES			
Classification:			TRI			
Metal:			YES			

<b>Map Key</b>	<b>Number of Records</b>	<b>Direction</b>	<b>Distance (mi/ft)</b>	<b>Elev/Diff (ft)</b>	<b>Site</b>	<b>DB</b>
<b>Metal Category:</b>	1					
<b>Parent Co Name:</b>	NA					
<b>Carcinogen:</b>	NO					
<b>Form Type:</b>	R					
<b>Unit of Measure:</b>	Pounds					
<b>5.1 Fugitive Air:</b>	0					
<b>5.2 Stack Air:</b>	0					
<b>5.3 Water:</b>	0					
<b>5.4 Underground:</b>	0					
<b>5.4.1 Underground CL I:</b>	0					
<b>5.4.2 Underground C II-V:</b>	0					
<b>5.5.1 Landfills:</b>	0					
<b>Parent Co Db No:</b>	NA					
<b>5.5.1a RCRA C Landfill:</b>	0					
<b>5.5.1b Other Landfills:</b>	0					
<b>5.5.2 Land Treatment:</b>	0					
<b>5.5.3 Surface Impndmnt:</b>	0					
<b>5.5.3a RCRA Surface IM:</b>	0					
<b>5.5.3b Other Surface I:</b>	0					
<b>5.5.4 Other Disposal:</b>	0					
<b>On Site Release Total:</b>	0					
<b>6.1 POTW TRNS RLSE:</b>	0					
<b>6.1 POTW TRNS TRT:</b>	0					
<b>Standard Parent Co Name:</b>						
<b>POTW Total Transfers:</b>	0					
<b>6.2 M10:</b>	0					
<b>6.2 M41:</b>	0					
<b>6.2 M62:</b>	0					
<b>6.2 M40 Metal:</b>	0					
<b>6.2 M61 Metal:</b>	0					
<b>6.2 M71:</b>	0					
<b>6.2 M81:</b>	0					
<b>6.2 M82:</b>	0					
<b>6.2 M72:</b>	2184					
<b>Federal Facility:</b>	NO					
<b>6.2 M63:</b>	0					
<b>6.2 M66:</b>	0					
<b>6.2 M67:</b>	0					
<b>6.2 M64:</b>	0					
<b>6.2 M65:</b>	0					
<b>6.2 M73:</b>	0					
<b>6.2 M79:</b>	0					
<b>6.2 M90:</b>	0					
<b>6.2 M94:</b>	0					
<b>6.2 M99:</b>	0					
<b>Industry Sector Code:</b>	331					
<b>Off Site Release Total:</b>	2184					
<b>6.2 M20:</b>	0					
<b>6.2 M24:</b>	0					
<b>6.2 M26:</b>	0					
<b>6.2 M28:</b>	0					
<b>6.2 M93:</b>	0					
<b>Off Site Recycled Total:</b>	0					
<b>6.2 M56:</b>	0					
<b>6.2 M92:</b>	0					
<b>Off Site Energy Recovery :</b>	0					
<b>Industry Sector:</b>	Primary Metals					
<b>6.2 M40 Non Metal:</b>	0					
<b>6.2 M50:</b>	0					
<b>6.2 M54:</b>	0					
<b>6.2 M61 Non Metal:</b>	0					
<b>6.2 M69:</b>	0					
<b>6.2 M95:</b>	0					
<b>Off Site Treated Total:</b>	0					
<b>6.2 Unclassified:</b>	0					
<b>6.2 Total Transfer:</b>	2184					
<b>Total Releases:</b>	2184					
<b>Primary SIC:</b>	3321					
<b>8.1 Releases:</b>	2184					

<b>Map Key</b>	<b>Number of Records</b>	<b>Direction</b>	<b>Distance (mi/ft)</b>	<b>Elev/Diff (ft)</b>	<b>Site</b>	<b>DB</b>
<b>8.1a On Site Contained:</b>	0					
<b>8.1b On Site Other :</b>	0					
<b>8.1c Off Site Contain:</b>	0					
<b>8.1d Off Site Other R:</b>	0					
<b>8.2 Energy Recover On:</b>	0					
<b>8.3 Energy Recover Of:</b>	0					
<b>8.4 Recycling On Site:</b>	0					
<b>8.5 Recycling Off Sit:</b>	0					
<b>8.6 Treatment On Site:</b>	0					
<b>Production Wste (8.1- 8.7):</b>						
2184						
<b>8.9 Production Ratio:</b>						
<b>Prod Ratio Or Activity:</b>						
<b>8.8 One Time Release:</b>						
<b>TRI FD:</b>			94710MCLYF811CA			
<b>Sic 2:</b>			NA			
<b>8.7 Treatment Off Site:</b>			0			
<b>Sic 3:</b>						
<b>Sic 4:</b>						
<b>Sic 5:</b>						
<b>Sic 6:</b>						
<b>Primary NAICS:</b>			331511			
<b>Naics 2:</b>						
<b>Naics 3:</b>						
<b>Naics 4:</b>						
<b>Naics 5:</b>						
<b>Year:</b>			1994			
<b>Naics 6:</b>						
<b>Doc Ctrl No:</b>			1394085301606			
<b>Chemical:</b>			CHROMIUM			
<b>Elemental Metal Included:</b>			NO			
<b>Cas No Compound ID:</b>			007440473			
<b>SRS ID:</b>			150060			
<b>Clean Air Act Chemical:</b>			YES			
<b>Classification:</b>			TRI			
<b>Metal:</b>			YES			
<b>Metal Category:</b>			1			
<b>Parent Co Name:</b>			NA			
<b>Carcinogen:</b>			NO			
<b>Form Type:</b>			R			
<b>Unit of Measure:</b>			Pounds			
<b>5.1 Fugitive Air:</b>			0			
<b>5.2 Stack Air:</b>			0			
<b>5.3 Water:</b>			0			
<b>5.4 Underground:</b>			0			
<b>5.4.1 Underground CL I:</b>			0			
<b>5.4.2 Underground C II-V:</b>			0			
<b>5.5.1 Landfills:</b>			0			
<b>Parent Co Db No:</b>			NA			
<b>5.5.1a RCRA C Landfill:</b>			0			
<b>5.5.1b Other Landfills:</b>			0			
<b>5.5.2 Land Treatment:</b>			0			
<b>5.5.3 Surface Impndmnt:</b>			0			
<b>5.5.3a RCRA Surface IM:</b>			0			
<b>5.5.3b Other Surface I:</b>			0			
<b>5.5.4 Other Disposal:</b>			0			
<b>On Site Release Total:</b>			0			
<b>6.1 POTW TRNS RLSE:</b>			0			
<b>6.1 POTW TRNS TRT:</b>			0			
<b>Standard Parent Co Name:</b>						
<b>POTW Total Transfers:</b>			0			
<b>6.2 M10:</b>			0			
<b>6.2 M41:</b>			0			
<b>6.2 M62:</b>			0			

Map Key	Number of Records	Direction	Distance (mi/ft)	Elev/Diff (ft)	Site	DB
6.2 M40 Metal:	0					
6.2 M61 Metal:	0					
6.2 M71:	0					
6.2 M81:	0					
6.2 M82:	0					
6.2 M72:	340					
Federal Facility:	NO					
6.2 M63:	0					
6.2 M66:	0					
6.2 M67:	0					
6.2 M64:	0					
6.2 M65:	0					
6.2 M73:	0					
6.2 M79:	0					
6.2 M90:	0					
6.2 M94:	0					
6.2 M99:	0					
Industry Sector Code:	331					
Off Site Release Total:	340					
6.2 M20:	0					
6.2 M24:	0					
6.2 M26:	0					
6.2 M28:	0					
6.2 M93:	0					
Off Site Recycled Total:	0					
6.2 M56:	0					
6.2 M92:	0					
Off Site Energy Recovery :	0					
Industry Sector:	Primary Metals					
6.2 M40 Non Metal:	0					
6.2 M50:	0					
6.2 M54:	0					
6.2 M61 Non Metal:	0					
6.2 M69:	0					
6.2 M95:	0					
Off Site Treated Total:	0					
6.2 Unclassified:	0					
6.2 Total Transfer:	340					
Total Releases:	340					
Primary SIC:	3321					
8.1 Releases:	340					
8.1a On Site Contained:	0					
8.1b On Site Other :	0					
8.1c Off Site Contain:	0					
8.1d Off Site Other R:	0					
8.2 Energy Recover On:	0					
8.3 Energy Recover Of:	0					
8.4 Recycling On Site:	0					
8.5 Recycling Off Sit:	0					
8.6 Treatment On Site:	0					
Production Wste (8.1- 8.7):						
340						
8.9 Production Ratio:						
Prod Ratio Or Activity:						
8.8 One Time Release:						
<u>1995 Details</u>						
TRI FD:	94710MCLYF811CA					
Sic 2:	NA					
8.7 Treatment Off Site:	0					
Sic 3:						
Sic 4:						

Map Key	Number of Records	Direction	Distance (mi/ft)	Elev/Diff (ft)	Site	DB
Sic 5:						
Sic 6:						
Primary NAICS:		331511				
Naics 2:						
Naics 3:						
Naics 4:						
Naics 5:						
Year:		1995				
Naics 6:						
Doc Ctrl No:		1395095062725				
Chemical:		NICKEL				
Elemental Metal Included:		NO				
Cas No Compound ID:		007440020				
SRS ID:		149674				
Clean Air Act Chemical:		YES				
Classification:		TRI				
Metal:		YES				
Metal Category:		1				
Parent Co Name:		NA				
Carcinogen:		YES				
Form Type:		R				
Unit of Measure:		Pounds				
5.1 Fugitive Air:		0				
5.2 Stack Air:		0				
5.3 Water:		0				
5.4 Underground:		0				
5.4.1 Underground CL I:		0				
5.4.2 Underground C II-V:		0				
5.5.1 Landfills:		0				
Parent Co Db No:		NA				
5.5.1a RCRA C Landfill:		0				
5.5.1b Other Landfills:		0				
5.5.2 Land Treatment:		0				
5.5.3 Surface Impndmnt:		0				
5.5.3a RCRA Surface IM:		0				
5.5.3b Other Surface I:		0				
5.5.4 Other Disposal:		0				
On Site Release Total:		0				
6.1 POTW TRNS RLSE:		0				
6.1 POTW TRNS TRT:		0				
Standard Parent Co Name:						
POTW Total Transfers:		0				
6.2 M10:		0				
6.2 M41:		0				
6.2 M62:		0				
6.2 M40 Metal:		0				
6.2 M61 Metal:		0				
6.2 M71:		0				
6.2 M81:		0				
6.2 M82:		0				
6.2 M72:		2025				
Federal Facility:		NO				
6.2 M63:		0				
6.2 M66:		0				
6.2 M67:		0				
6.2 M64:		0				
6.2 M65:		0				
6.2 M73:		0				
6.2 M79:		0				
6.2 M90:		0				
6.2 M94:		0				
6.2 M99:		0				
Industry Sector Code:		331				
Off Site Release Total:		2025				
6.2 M20:		0				
6.2 M24:		0				
6.2 M26:		0				
6.2 M28:		0				
6.2 M93:		0				



Map Key	Number of Records	Direction	Distance (mi/ft)	Elev/Diff (ft)	Site	DB
<b>Off Site Recycled Total:</b>	0					
<b>6.2 M56:</b>	0					
<b>6.2 M92:</b>	0					
<b>Off Site Energy Recovery :</b>	0					
<b>Industry Sector:</b>	Primary Metals					
<b>6.2 M40 Non Metal:</b>	0					
<b>6.2 M50:</b>	0					
<b>6.2 M54:</b>	0					
<b>6.2 M61 Non Metal:</b>	0					
<b>6.2 M69:</b>	0					
<b>6.2 M95:</b>	0					
<b>Off Site Treated Total:</b>	0					
<b>6.2 Unclassified:</b>	0					
<b>6.2 Total Transfer:</b>	2025					
<b>Total Releases:</b>	2025					
<b>Primary SIC:</b>	3321					
<b>8.1 Releases:</b>	2025					
<b>8.1a On Site Contained:</b>	0					
<b>8.1b On Site Other :</b>	0					
<b>8.1c Off Site Contain:</b>	0					
<b>8.1d Off Site Other R:</b>	0					
<b>8.2 Energy Recover On:</b>	0					
<b>8.3 Energy Recover Of:</b>	0					
<b>8.4 Recycling On Site:</b>	0					
<b>8.5 Recycling Off Sit:</b>	0					
<b>8.6 Treatment On Site:</b>	0					
<b>Production Wste (8.1- 8.7):</b>						
	2025					
<b>8.9 Production Ratio:</b>						
<b>Prod Ratio Or Activity:</b>						
<b>8.8 One Time Release:</b>						
<b>TRI FD:</b>	94710MCLYF811CA					
<b>Sic 2:</b>	NA					
<b>8.7 Treatment Off Site:</b>	0					
<b>Sic 3:</b>						
<b>Sic 4:</b>						
<b>Sic 5:</b>						
<b>Sic 6:</b>						
<b>Primary NAICS:</b>	331511					
<b>Naics 2:</b>						
<b>Naics 3:</b>						
<b>Naics 4:</b>						
<b>Naics 5:</b>						
<b>Year:</b>	1995					
<b>Naics 6:</b>						
<b>Doc Ctrl No:</b>	1395095062737					
<b>Chemical:</b>	COPPER					
<b>Elemental Metal Included:</b>	NO					
<b>Cas No Compound ID:</b>	007440508					
<b>SRS ID:</b>	150086					
<b>Clean Air Act Chemical:</b>	NO					
<b>Classification:</b>	TRI					
<b>Metal:</b>	YES					
<b>Metal Category:</b>	1					
<b>Parent Co Name:</b>	NA					
<b>Carcinogen:</b>	NO					
<b>Form Type:</b>	R					
<b>Unit of Measure:</b>	Pounds					
<b>5.1 Fugitive Air:</b>	0					
<b>5.2 Stack Air:</b>	0					
<b>5.3 Water:</b>	0					
<b>5.4 Underground:</b>	0					
<b>5.4.1 Underground CL I:</b>	0					
<b>5.4.2 Underground C II-V:</b>	0					

Map Key	Number of Records	Direction	Distance (mi/ft)	Elev/Diff (ft)	Site	DB
5.5.1 Landfills:	0					
Parent Co Db No:	NA					
5.5.1a RCRA C Landfill:	0					
5.5.1b Other Landfills:	0					
5.5.2 Land Treatment:	0					
5.5.3 Surface Impndmnt:	0					
5.5.3a RCRA Surface IM:	0					
5.5.3b Other Surface I:	0					
5.5.4 Other Disposal:	0					
On Site Release Total:	0					
6.1 POTW TRNS RLSE:	0					
6.1 POTW TRNS TRT:	0					
Standard Parent Co Name:						
POTW Total Transfers:	0					
6.2 M10:	0					
6.2 M41:	0					
6.2 M62:	0					
6.2 M40 Metal:	0					
6.2 M61 Metal:	0					
6.2 M71:	0					
6.2 M81:	0					
6.2 M82:	0					
6.2 M72:	485					
Federal Facility:	NO					
6.2 M63:	0					
6.2 M66:	0					
6.2 M67:	0					
6.2 M64:	0					
6.2 M65:	0					
6.2 M73:	0					
6.2 M79:	0					
6.2 M90:	0					
6.2 M94:	0					
6.2 M99:	0					
Industry Sector Code:	331					
Off Site Release Total:	485					
6.2 M20:	0					
6.2 M24:	0					
6.2 M26:	0					
6.2 M28:	0					
6.2 M93:	0					
Off Site Recycled Total:	0					
6.2 M56:	0					
6.2 M92:	0					
Off Site Energy Recovery :	0					
Industry Sector:	Primary Metals					
6.2 M40 Non Metal:	0					
6.2 M50:	0					
6.2 M54:	0					
6.2 M61 Non Metal:	0					
6.2 M69:	0					
6.2 M95:	0					
Off Site Treated Total:	0					
6.2 Unclassified:	0					
6.2 Total Transfer:	485					
Total Releases:	485					
Primary SIC:	3321					
8.1 Releases:	485					
8.1a On Site Contained:	0					
8.1b On Site Other :	0					
8.1c Off Site Contain:	0					
8.1d Off Site Other R:	0					
8.2 Energy Recover On:	0					
8.3 Energy Recover Of:	0					
8.4 Recycling On Site:	0					
8.5 Recycling Off Sit:	0					
8.6 Treatment On Site:	0					
Production Wste (8.1- 8.7):						

Map Key	Number of Records	Direction	Distance (mi/ft)	Elev/Diff (ft)	Site	DB
485						
<b>8.9 Production Ratio:</b>						
<b>Prod Ratio Or Activity:</b>						
<b>8.8 One Time Release:</b>						
<b>TRI FD:</b>		94710MCLYF811CA				
<b>Sic 2:</b>		NA				
<b>8.7 Treatment Off Site:</b>		0				
<b>Sic 3:</b>						
<b>Sic 4:</b>						
<b>Sic 5:</b>						
<b>Sic 6:</b>						
<b>Primary NAICS:</b>		331511				
<b>Naics 2:</b>						
<b>Naics 3:</b>						
<b>Naics 4:</b>						
<b>Naics 5:</b>						
<b>Year:</b>		1995				
<b>Naics 6:</b>						
<b>Doc Ctrl No:</b>		1395095062749				
<b>Chemical:</b>		MANGANESE				
<b>Elemental Metal Included:</b>		NO				
<b>Cas No Compound ID:</b>		007439965				
<b>SRS ID:</b>		149625				
<b>Clean Air Act Chemical:</b>		YES				
<b>Classification:</b>		TRI				
<b>Metal:</b>		YES				
<b>Metal Category:</b>		1				
<b>Parent Co Name:</b>		NA				
<b>Carcinogen:</b>		NO				
<b>Form Type:</b>		R				
<b>Unit of Measure:</b>		Pounds				
<b>5.1 Fugitive Air:</b>		0				
<b>5.2 Stack Air:</b>		0				
<b>5.3 Water:</b>		0				
<b>5.4 Underground:</b>		0				
<b>5.4.1 Underground CL I:</b>		0				
<b>5.4.2 Underground C II-V:</b>		0				
<b>5.5.1 Landfills:</b>		0				
<b>Parent Co Db No:</b>		NA				
<b>5.5.1a RCRA C Landfill:</b>		0				
<b>5.5.1b Other Landfills:</b>		0				
<b>5.5.2 Land Treatment:</b>		0				
<b>5.5.3 Surface Impndmnt:</b>		0				
<b>5.5.3a RCRA Surface IM:</b>		0				
<b>5.5.3b Other Surface I:</b>		0				
<b>5.5.4 Other Disposal:</b>		0				
<b>On Site Release Total:</b>		0				
<b>6.1 POTW TRNS RLSE:</b>		0				
<b>6.1 POTW TRNS TRT:</b>		0				
<b>Standard Parent Co Name:</b>						
<b>POTW Total Transfers:</b>		0				
<b>6.2 M10:</b>		0				
<b>6.2 M41:</b>		0				
<b>6.2 M62:</b>		0				
<b>6.2 M40 Metal:</b>		0				
<b>6.2 M61 Metal:</b>		0				
<b>6.2 M71:</b>		0				
<b>6.2 M81:</b>		0				
<b>6.2 M82:</b>		0				
<b>6.2 M72:</b>		2375				
<b>Federal Facility:</b>		NO				
<b>6.2 M63:</b>		0				
<b>6.2 M66:</b>		0				
<b>6.2 M67:</b>		0				
<b>6.2 M64:</b>		0				

<b>Map Key</b>	<b>Number of Records</b>	<b>Direction</b>	<b>Distance (mi/ft)</b>	<b>Elev/Diff (ft)</b>	<b>Site</b>	<b>DB</b>
6.2 M65:	0					
6.2 M73:	0					
6.2 M79:	0					
6.2 M90:	0					
6.2 M94:	0					
6.2 M99:	0					
Industry Sector Code:	331					
Off Site Release Total:	2375					
6.2 M20:	0					
6.2 M24:	0					
6.2 M26:	0					
6.2 M28:	0					
6.2 M93:	0					
Off Site Recycled Total:	0					
6.2 M56:	0					
6.2 M92:	0					
Off Site Energy Recovery :	0					
Industry Sector:	Primary Metals					
6.2 M40 Non Metal:	0					
6.2 M50:	0					
6.2 M54:	0					
6.2 M61 Non Metal:	0					
6.2 M69:	0					
6.2 M95:	0					
Off Site Treated Total:	0					
6.2 Unclassified:	0					
6.2 Total Transfer:	2375					
Total Releases:	2375					
Primary SIC:	3321					
8.1 Releases:	2375					
8.1a On Site Contained:	0					
8.1b On Site Other :	0					
8.1c Off Site Contain:	0					
8.1d Off Site Other R:	0					
8.2 Energy Recover On:	0					
8.3 Energy Recover Of:	0					
8.4 Recycling On Site:	0					
8.5 Recycling Off Sit:	0					
8.6 Treatment On Site:	0					
Production Wste (8.1- 8.7):						
2375						
8.9 Production Ratio:						
Prod Ratio Or Activity:						
8.8 One Time Release:						
TRI FD:	94710MCLYF811CA					
Sic 2:	NA					
8.7 Treatment Off Site:	0					
Sic 3:						
Sic 4:						
Sic 5:						
Sic 6:						
Primary NAICS:	331511					
Naics 2:						
Naics 3:						
Naics 4:						
Naics 5:						
Year:	1995					
Naics 6:						
Doc Ctrl No:	1395095062752					
Chemical:	CHROMIUM					
Elemental Metal Included:	NO					
Cas No Compound ID:	007440473					
SRS ID:	150060					
Clean Air Act Chemical:	YES					

Map Key	Number of Records	Direction	Distance (mi/ft)	Elev/Diff (ft)	Site	DB
<b>Classification:</b>		TRI				
<b>Metal:</b>		YES				
<b>Metal Category:</b>		1				
<b>Parent Co Name:</b>		NA				
<b>Carcinogen:</b>		NO				
<b>Form Type:</b>		R				
<b>Unit of Measure:</b>		Pounds				
<b>5.1 Fugitive Air:</b>		0				
<b>5.2 Stack Air:</b>		0				
<b>5.3 Water:</b>		0				
<b>5.4 Underground:</b>		0				
<b>5.4.1 Underground CL I:</b>		0				
<b>5.4.2 Underground C II-V:</b>		0				
<b>5.5.1 Landfills:</b>		0				
<b>Parent Co Db No:</b>		NA				
<b>5.5.1a RCRA C Landfill:</b>		0				
<b>5.5.1b Other Landfills:</b>		0				
<b>5.5.2 Land Treatment:</b>		0				
<b>5.5.3 Surface Impndmnt:</b>		0				
<b>5.5.3a RCRA Surface IM:</b>		0				
<b>5.5.3b Other Surface I:</b>		0				
<b>5.5.4 Other Disposal:</b>		0				
<b>On Site Release Total:</b>		0				
<b>6.1 POTW TRNS RLSE:</b>		0				
<b>6.1 POTW TRNS TRT:</b>		0				
<b>Standard Parent Co Name:</b>						
<b>POTW Total Transfers:</b>		0				
<b>6.2 M10:</b>		0				
<b>6.2 M41:</b>		0				
<b>6.2 M62:</b>		0				
<b>6.2 M40 Metal:</b>		0				
<b>6.2 M61 Metal:</b>		0				
<b>6.2 M71:</b>		0				
<b>6.2 M81:</b>		0				
<b>6.2 M82:</b>		0				
<b>6.2 M72:</b>		315				
<b>Federal Facility:</b>		NO				
<b>6.2 M63:</b>		0				
<b>6.2 M66:</b>		0				
<b>6.2 M67:</b>		0				
<b>6.2 M64:</b>		0				
<b>6.2 M65:</b>		0				
<b>6.2 M73:</b>		0				
<b>6.2 M79:</b>		0				
<b>6.2 M90:</b>		0				
<b>6.2 M94:</b>		0				
<b>6.2 M99:</b>		0				
<b>Industry Sector Code:</b>		331				
<b>Off Site Release Total:</b>		315				
<b>6.2 M20:</b>		0				
<b>6.2 M24:</b>		0				
<b>6.2 M26:</b>		0				
<b>6.2 M28:</b>		0				
<b>6.2 M93:</b>		0				
<b>Off Site Recycled Total:</b>		0				
<b>6.2 M56:</b>		0				
<b>6.2 M92:</b>		0				
<b>Off Site Energy Recovery :</b>		0				
<b>Industry Sector:</b>		Primary Metals				
<b>6.2 M40 Non Metal:</b>		0				
<b>6.2 M50:</b>		0				
<b>6.2 M54:</b>		0				
<b>6.2 M61 Non Metal:</b>		0				
<b>6.2 M69:</b>		0				
<b>6.2 M95:</b>		0				
<b>Off Site Treated Total:</b>		0				
<b>6.2 Unclassified:</b>		0				
<b>6.2 Total Transfer:</b>		315				
<b>Total Releases:</b>		315				

Map Key	Number of Records	Direction	Distance (mi/ft)	Elev/Diff (ft)	Site	DB
Primary SIC:			3321			
8.1 Releases:			315			
8.1a On Site Contained:			0			
8.1b On Site Other :			0			
8.1c Off Site Contain:			0			
8.1d Off Site Other R:			0			
8.2 Energy Recover On:			0			
8.3 Energy Recover Of:			0			
8.4 Recycling On Site:			0			
8.5 Recycling Off Sit:			0			
8.6 Treatment On Site:			0			
Production Wste (8.1- 8.7):						
	315					
8.9 Production Ratio:						
Prod Ratio Or Activity:						
8.8 One Time Release:						
<b><u>1996 Details</u></b>						
TRI FD:			94710MCLYF811CA			
Sic 2:			NA			
8.7 Treatment Off Site:			0			
Sic 3:						
Sic 4:						
Sic 5:						
Sic 6:						
Primary NAICS:			331511			
Naics 2:						
Naics 3:						
Naics 4:						
Naics 5:						
Year:			1996			
Naics 6:						
Doc Ctrl No:			1396105069518			
Chemical:			NICKEL			
Elemental Metal Included:			NO			
Cas No Compound ID:			007440020			
SRS ID:			149674			
Clean Air Act Chemical:			YES			
Classification:			TRI			
Metal:			YES			
Metal Category:			1			
Parent Co Name:			NA			
Carcinogen:			YES			
Form Type:			R			
Unit of Measure:			Pounds			
5.1 Fugitive Air:			0			
5.2 Stack Air:			0			
5.3 Water:			0			
5.4 Underground:			0			
5.4.1 Underground CL I:			0			
5.4.2 Underground C II-V:			0			
5.5.1 Landfills:			0			
Parent Co Db No:			NA			
5.5.1a RCRA C Landfill:			0			
5.5.1b Other Landfills:			0			
5.5.2 Land Treatment:			0			
5.5.3 Surface Impndmnt:			0			
5.5.3a RCRA Surface IM:			0			
5.5.3b Other Surface I:			0			
5.5.4 Other Disposal:			0			
On Site Release Total:			0			
6.1 POTW TRNS RLSE:			0			

<b>Map Key</b>	<b>Number of Records</b>	<b>Direction</b>	<b>Distance (mi/ft)</b>	<b>Elev/Diff (ft)</b>	<b>Site</b>	<b>DB</b>
<b>6.1 POTW TRNS TRT:</b>	0					
<b>Standard Parent Co Name:</b>						
<b>POTW Total Transfers:</b>	0					
<b>6.2 M10:</b>	0					
<b>6.2 M41:</b>	0					
<b>6.2 M62:</b>	0					
<b>6.2 M40 Metal:</b>	0					
<b>6.2 M61 Metal:</b>	0					
<b>6.2 M71:</b>	0					
<b>6.2 M81:</b>	0					
<b>6.2 M82:</b>	0					
<b>6.2 M72:</b>	2875					
<b>Federal Facility:</b>	NO					
<b>6.2 M63:</b>	0					
<b>6.2 M66:</b>	0					
<b>6.2 M67:</b>	0					
<b>6.2 M64:</b>	0					
<b>6.2 M65:</b>	0					
<b>6.2 M73:</b>	0					
<b>6.2 M79:</b>	0					
<b>6.2 M90:</b>	0					
<b>6.2 M94:</b>	0					
<b>6.2 M99:</b>	0					
<b>Industry Sector Code:</b>	331					
<b>Off Site Release Total:</b>	2875					
<b>6.2 M20:</b>	0					
<b>6.2 M24:</b>	0					
<b>6.2 M26:</b>	0					
<b>6.2 M28:</b>	0					
<b>6.2 M93:</b>	0					
<b>Off Site Recycled Total:</b>	0					
<b>6.2 M56:</b>	0					
<b>6.2 M92:</b>	0					
<b>Off Site Energy Recovery :</b>	0					
<b>Industry Sector:</b>	Primary Metals					
<b>6.2 M40 Non Metal:</b>	0					
<b>6.2 M50:</b>	0					
<b>6.2 M54:</b>	0					
<b>6.2 M61 Non Metal:</b>	0					
<b>6.2 M69:</b>	0					
<b>6.2 M95:</b>	0					
<b>Off Site Treated Total:</b>	0					
<b>6.2 Unclassified:</b>	0					
<b>6.2 Total Transfer:</b>	2875					
<b>Total Releases:</b>	2875					
<b>Primary SIC:</b>	3321					
<b>8.1 Releases:</b>	2875					
<b>8.1a On Site Contained:</b>	0					
<b>8.1b On Site Other :</b>	0					
<b>8.1c Off Site Contain:</b>	0					
<b>8.1d Off Site Other R:</b>	0					
<b>8.2 Energy Recover On:</b>	0					
<b>8.3 Energy Recover Of:</b>	0					
<b>8.4 Recycling On Site:</b>	0					
<b>8.5 Recycling Off Sit:</b>	0					
<b>8.6 Treatment On Site:</b>	0					
<b>Production Wste (8.1- 8.7):</b>						
	2875					
<b>8.9 Production Ratio:</b>						
<b>Prod Ratio Or Activity:</b>						
<b>8.8 One Time Release:</b>						
<b>TRI FD:</b>	94710MCLYF811CA					
<b>Sic 2:</b>	NA					
<b>8.7 Treatment Off Site:</b>	0					

Map Key	Number of Records	Direction	Distance (mi/ft)	Elev/Diff (ft)	Site	DB
Sic 3:						
Sic 4:						
Sic 5:						
Sic 6:						
Primary NAICS:		331511				
Naics 2:						
Naics 3:						
Naics 4:						
Naics 5:						
Year:		1996				
Naics 6:						
Doc Ctrl No:		1396105069532				
Chemical:		MANGANESE				
Elemental Metal Included:		NO				
Cas No Compound ID:		007439965				
SRS ID:		149625				
Clean Air Act Chemical:		YES				
Classification:		TRI				
Metal:		YES				
Metal Category:		1				
Parent Co Name:		NA				
Carcinogen:		NO				
Form Type:		R				
Unit of Measure:		Pounds				
5.1 Fugitive Air:		0				
5.2 Stack Air:		0				
5.3 Water:		0				
5.4 Underground:		0				
5.4.1 Underground CL I:		0				
5.4.2 Underground C II-V:		0				
5.5.1 Landfills:		0				
Parent Co Db No:		NA				
5.5.1a RCRA C Landfill:		0				
5.5.1b Other Landfills:		0				
5.5.2 Land Treatment:		0				
5.5.3 Surface Impndmnt:		0				
5.5.3a RCRA Surface IM:		0				
5.5.3b Other Surface I:		0				
5.5.4 Other Disposal:		0				
On Site Release Total:		0				
6.1 POTW TRNS RLSE:		0				
6.1 POTW TRNS TRT:		0				
Standard Parent Co Name:						
POTW Total Transfers:		0				
6.2 M10:		0				
6.2 M41:		0				
6.2 M62:		0				
6.2 M40 Metal:		0				
6.2 M61 Metal:		0				
6.2 M71:		0				
6.2 M81:		0				
6.2 M82:		0				
6.2 M72:		2100				
Federal Facility:		NO				
6.2 M63:		0				
6.2 M66:		0				
6.2 M67:		0				
6.2 M64:		0				
6.2 M65:		0				
6.2 M73:		0				
6.2 M79:		0				
6.2 M90:		0				
6.2 M94:		0				
6.2 M99:		0				
Industry Sector Code:		331				
Off Site Release Total:		2100				
6.2 M20:		0				
6.2 M24:		0				
6.2 M26:		0				



<b>Map Key</b>	<b>Number of Records</b>	<b>Direction</b>	<b>Distance (mi/ft)</b>	<b>Elev/Diff (ft)</b>	<b>Site</b>	<b>DB</b>
6.2 M28:	0					
6.2 M93:	0					
Off Site Recycled Total:	0					
6.2 M56:	0					
6.2 M92:	0					
Off Site Energy Recovery :	0					
Industry Sector:	Primary Metals					
6.2 M40 Non Metal:	0					
6.2 M50:	0					
6.2 M54:	0					
6.2 M61 Non Metal:	0					
6.2 M69:	0					
6.2 M95:	0					
Off Site Treated Total:	0					
6.2 Unclassified:	0					
6.2 Total Transfer:	2100					
Total Releases:	2100					
Primary SIC:	3321					
8.1 Releases:	2100					
8.1a On Site Contained:	0					
8.1b On Site Other :	0					
8.1c Off Site Contain:	0					
8.1d Off Site Other R:	0					
8.2 Energy Recover On:	0					
8.3 Energy Recover Of:	0					
8.4 Recycling On Site:	0					
8.5 Recycling Off Sit:	0					
8.6 Treatment On Site:	0					
Production Wste (8.1- 8.7):						
2100						
8.9 Production Ratio:						
Prod Ratio Or Activity:						
8.8 One Time Release:						
TRI FD:	94710MCLYF811CA					
Sic 2:	NA					
8.7 Treatment Off Site:	0					
Sic 3:						
Sic 4:						
Sic 5:						
Sic 6:						
Primary NAICS:	331511					
Naics 2:						
Naics 3:						
Naics 4:						
Naics 5:						
Year:	1996					
Naics 6:						
Doc Ctrl No:	1396105069520					
Chemical:	COPPER					
Elemental Metal Included:	NO					
Cas No Compound ID:	007440508					
SRS ID:	150086					
Clean Air Act Chemical:	NO					
Classification:	TRI					
Metal:	YES					
Metal Category:	1					
Parent Co Name:	NA					
Carcinogen:	NO					
Form Type:	R					
Unit of Measure:	Pounds					
5.1 Fugitive Air:	0					
5.2 Stack Air:	0					
5.3 Water:	0					
5.4 Underground:	0					

Map Key	Number of Records	Direction	Distance (mi/ft)	Elev/Diff (ft)	Site	DB
5.4.1 Underground CL I:	0					
5.4.2 Underground C II-V:	0					
5.5.1 Landfills:	0					
Parent Co Db No:	NA					
5.5.1a RCRA C Landfill:	0					
5.5.1b Other Landfills:	0					
5.5.2 Land Treatment:	0					
5.5.3 Surface Impndmnt:	0					
5.5.3a RCRA Surface IM:	0					
5.5.3b Other Surface I:	0					
5.5.4 Other Disposal:	0					
On Site Release Total:	0					
6.1 POTW TRNS RLSE:	0					
6.1 POTW TRNS TRT:	0					
Standard Parent Co Name:						
POTW Total Transfers:	0					
6.2 M10:	0					
6.2 M41:	0					
6.2 M62:	0					
6.2 M40 Metal:	0					
6.2 M61 Metal:	0					
6.2 M71:	0					
6.2 M81:	0					
6.2 M82:	0					
6.2 M72:	415					
Federal Facility:	NO					
6.2 M63:	0					
6.2 M66:	0					
6.2 M67:	0					
6.2 M64:	0					
6.2 M65:	0					
6.2 M73:	0					
6.2 M79:	0					
6.2 M90:	0					
6.2 M94:	0					
6.2 M99:	0					
Industry Sector Code:	331					
Off Site Release Total:	415					
6.2 M20:	0					
6.2 M24:	0					
6.2 M26:	0					
6.2 M28:	0					
6.2 M93:	0					
Off Site Recycled Total:	0					
6.2 M56:	0					
6.2 M92:	0					
Off Site Energy Recovery :	0					
Industry Sector:	Primary Metals					
6.2 M40 Non Metal:	0					
6.2 M50:	0					
6.2 M54:	0					
6.2 M61 Non Metal:	0					
6.2 M69:	0					
6.2 M95:	0					
Off Site Treated Total:	0					
6.2 Unclassified:	0					
6.2 Total Transfer:	415					
Total Releases:	415					
Primary SIC:	3321					
8.1 Releases:	415					
8.1a On Site Contained:	0					
8.1b On Site Other :	0					
8.1c Off Site Contain:	0					
8.1d Off Site Other R:	0					
8.2 Energy Recover On:	0					
8.3 Energy Recover Of:	0					
8.4 Recycling On Site:	0					
8.5 Recycling Off Sit:	0					
8.6 Treatment On Site:	0					

<b>Map Key</b>	<b>Number of Records</b>	<b>Direction</b>	<b>Distance (mi/ft)</b>	<b>Elev/Diff (ft)</b>	<b>Site</b>	<b>DB</b>
<b>Production Wste (8.1- 8.7):</b>						
415						
<b>8.9 Production Ratio:</b>						
<b>Prod Ratio Or Activity:</b>						
<b>8.8 One Time Release:</b>						
<b>TRI FD:</b>			94710MCLYF811CA			
<b>Sic 2:</b>			NA			
<b>8.7 Treatment Off Site:</b>			0			
<b>Sic 3:</b>						
<b>Sic 4:</b>						
<b>Sic 5:</b>						
<b>Sic 6:</b>						
<b>Primary NAICS:</b>			331511			
<b>Naics 2:</b>						
<b>Naics 3:</b>						
<b>Naics 4:</b>						
<b>Naics 5:</b>						
<b>Year:</b>			1996			
<b>Naics 6:</b>						
<b>Doc Ctrl No:</b>			1396105069544			
<b>Chemical:</b>			CHROMIUM			
<b>Elemental Metal Included:</b>			NO			
<b>Cas No Compound ID:</b>			007440473			
<b>SRS ID:</b>			150060			
<b>Clean Air Act Chemical:</b>			YES			
<b>Classification:</b>			TRI			
<b>Metal:</b>			YES			
<b>Metal Category:</b>			1			
<b>Parent Co Name:</b>			NA			
<b>Carcinogen:</b>			NO			
<b>Form Type:</b>			R			
<b>Unit of Measure:</b>			Pounds			
<b>5.1 Fugitive Air:</b>			0			
<b>5.2 Stack Air:</b>			0			
<b>5.3 Water:</b>			0			
<b>5.4 Underground:</b>			0			
<b>5.4.1 Underground CL I:</b>			0			
<b>5.4.2 Underground C II-V:</b>			0			
<b>5.5.1 Landfills:</b>			0			
<b>Parent Co Db No:</b>			NA			
<b>5.5.1a RCRA C Landfill:</b>			0			
<b>5.5.1b Other Landfills:</b>			0			
<b>5.5.2 Land Treatment:</b>			0			
<b>5.5.3 Surface Impndmnt:</b>			0			
<b>5.5.3a RCRA Surface IM:</b>			0			
<b>5.5.3b Other Surface I:</b>			0			
<b>5.5.4 Other Disposal:</b>			0			
<b>On Site Release Total:</b>			0			
<b>6.1 POTW TRNS RLSE:</b>			0			
<b>6.1 POTW TRNS TRT:</b>			0			
<b>Standard Parent Co Name:</b>						
<b>POTW Total Transfers:</b>			0			
<b>6.2 M10:</b>			0			
<b>6.2 M41:</b>			0			
<b>6.2 M62:</b>			0			
<b>6.2 M40 Metal:</b>			0			
<b>6.2 M61 Metal:</b>			0			
<b>6.2 M71:</b>			0			
<b>6.2 M81:</b>			0			
<b>6.2 M82:</b>			0			
<b>6.2 M72:</b>			445			
<b>Federal Facility:</b>			NO			
<b>6.2 M63:</b>			0			
<b>6.2 M66:</b>			0			

Map Key	Number of Records	Direction	Distance (mi/ft)	Elev/Diff (ft)	Site	DB
6.2 M67:	0					
6.2 M64:	0					
6.2 M65:	0					
6.2 M73:	0					
6.2 M79:	0					
6.2 M90:	0					
6.2 M94:	0					
6.2 M99:	0					
Industry Sector Code:	331					
Off Site Release Total:	445					
6.2 M20:	0					
6.2 M24:	0					
6.2 M26:	0					
6.2 M28:	0					
6.2 M93:	0					
Off Site Recycled Total:	0					
6.2 M56:	0					
6.2 M92:	0					
Off Site Energy Recovery :	0					
Industry Sector:	Primary Metals					
6.2 M40 Non Metal:	0					
6.2 M50:	0					
6.2 M54:	0					
6.2 M61 Non Metal:	0					
6.2 M69:	0					
6.2 M95:	0					
Off Site Treated Total:	0					
6.2 Unclassified:	0					
6.2 Total Transfer:	445					
Total Releases:	445					
Primary SIC:	3321					
8.1 Releases:	445					
8.1a On Site Contained:	0					
8.1b On Site Other :	0					
8.1c Off Site Contain:	0					
8.1d Off Site Other R:	0					
8.2 Energy Recover On:	0					
8.3 Energy Recover Of:	0					
8.4 Recycling On Site:	0					
8.5 Recycling Off Sit:	0					
8.6 Treatment On Site:	0					
Production Wste (8.1- 8.7):						
445						
8.9 Production Ratio:						
Prod Ratio Or Activity:						
8.8 One Time Release:						
<b>1997 Details</b>						
TRI FD:	94710MCLYF811CA					
Sic 2:	NA					
8.7 Treatment Off Site:	0					
Sic 3:						
Sic 4:						
Sic 5:						
Sic 6:						
Primary NAICS:	331511					
Naics 2:						
Naics 3:						
Naics 4:						
Naics 5:						
Year:	1997					
Naics 6:						

<b>Map Key</b>	<b>Number of Records</b>	<b>Direction</b>	<b>Distance (mi/ft)</b>	<b>Elev/Diff (ft)</b>	<b>Site</b>	<b>DB</b>
<b>Doc Ctrl No:</b>			1397115174753			
<b>Chemical:</b>			NICKEL			
<b>Elemental Metal Included:</b>			NO			
<b>Cas No Compound ID:</b>			007440020			
<b>SRS ID:</b>			149674			
<b>Clean Air Act Chemical:</b>			YES			
<b>Classification:</b>			TRI			
<b>Metal:</b>			YES			
<b>Metal Category:</b>			1			
<b>Parent Co Name:</b>			NA			
<b>Carcinogen:</b>			YES			
<b>Form Type:</b>			R			
<b>Unit of Measure:</b>			Pounds			
<b>5.1 Fugitive Air:</b>			0			
<b>5.2 Stack Air:</b>			0			
<b>5.3 Water:</b>			0			
<b>5.4 Underground:</b>			0			
<b>5.4.1 Underground CL I:</b>			0			
<b>5.4.2 Underground C II-V:</b>			0			
<b>5.5.1 Landfills:</b>			0			
<b>Parent Co Db No:</b>			NA			
<b>5.5.1a RCRA C Landfill:</b>			0			
<b>5.5.1b Other Landfills:</b>			0			
<b>5.5.2 Land Treatment:</b>			0			
<b>5.5.3 Surface Impndmnt:</b>			0			
<b>5.5.3a RCRA Surface IM:</b>			0			
<b>5.5.3b Other Surface I:</b>			0			
<b>5.5.4 Other Disposal:</b>			0			
<b>On Site Release Total:</b>			0			
<b>6.1 POTW TRNS RLSE:</b>			0			
<b>6.1 POTW TRNS TRT:</b>			0			
<b>Standard Parent Co Name:</b>						
<b>POTW Total Transfers:</b>			0			
<b>6.2 M10:</b>			0			
<b>6.2 M41:</b>			0			
<b>6.2 M62:</b>			0			
<b>6.2 M40 Metal:</b>			0			
<b>6.2 M61 Metal:</b>			0			
<b>6.2 M71:</b>			0			
<b>6.2 M81:</b>			0			
<b>6.2 M82:</b>			0			
<b>6.2 M72:</b>			3150			
<b>Federal Facility:</b>			NO			
<b>6.2 M63:</b>			0			
<b>6.2 M66:</b>			0			
<b>6.2 M67:</b>			0			
<b>6.2 M64:</b>			0			
<b>6.2 M65:</b>			0			
<b>6.2 M73:</b>			0			
<b>6.2 M79:</b>			0			
<b>6.2 M90:</b>			0			
<b>6.2 M94:</b>			0			
<b>6.2 M99:</b>			0			
<b>Industry Sector Code:</b>			331			
<b>Off Site Release Total:</b>			3150			
<b>6.2 M20:</b>			0			
<b>6.2 M24:</b>			0			
<b>6.2 M26:</b>			0			
<b>6.2 M28:</b>			0			
<b>6.2 M93:</b>			0			
<b>Off Site Recycled Total:</b>			0			
<b>6.2 M56:</b>			0			
<b>6.2 M92:</b>			0			
<b>Off Site Energy Recovery :</b>			0			
<b>Industry Sector:</b>			Primary Metals			
<b>6.2 M40 Non Metal:</b>			0			
<b>6.2 M50:</b>			0			
<b>6.2 M54:</b>			0			
<b>6.2 M61 Non Metal:</b>			0			

<b>Map Key</b>	<b>Number of Records</b>	<b>Direction</b>	<b>Distance (mi/ft)</b>	<b>Elev/Diff (ft)</b>	<b>Site</b>	<b>DB</b>
6.2 M69:	0					
6.2 M95:	0					
Off Site Treated Total:	0					
6.2 Unclassified:	0					
6.2 Total Transfer:	3150					
Total Releases:	3150					
Primary SIC:	3321					
8.1 Releases:	3150					
8.1a On Site Contained:	0					
8.1b On Site Other :	0					
8.1c Off Site Contain:	0					
8.1d Off Site Other R:	0					
8.2 Energy Recover On:	0					
8.3 Energy Recover Of:	0					
8.4 Recycling On Site:	0					
8.5 Recycling Off Sit:	0					
8.6 Treatment On Site:	0					
Production Wste (8.1- 8.7):						
3150						
8.9 Production Ratio:						
Prod Ratio Or Activity:						
8.8 One Time Release:						
TRI FD:		94710MCLYF811CA				
Sic 2:		NA				
8.7 Treatment Off Site:		0				
Sic 3:						
Sic 4:						
Sic 5:						
Sic 6:						
Primary NAICS:		331511				
Naics 2:						
Naics 3:						
Naics 4:						
Naics 5:						
Year:		1997				
Naics 6:						
Doc Ctrl No:		1397115174726				
Chemical:		COPPER				
Elemental Metal Included:		NO				
Cas No Compound ID:		007440508				
SRS ID:		150086				
Clean Air Act Chemical:		NO				
Classification:		TRI				
Metal:		YES				
Metal Category:		1				
Parent Co Name:		NA				
Carcinogen:		NO				
Form Type:		R				
Unit of Measure:		Pounds				
5.1 Fugitive Air:		0				
5.2 Stack Air:		0				
5.3 Water:		0				
5.4 Underground:		0				
5.4.1 Underground CL I:		0				
5.4.2 Underground C II-V:		0				
5.5.1 Landfills:		0				
Parent Co Db No:		NA				
5.5.1a RCRA C Landfill:		0				
5.5.1b Other Landfills:		0				
5.5.2 Land Treatment:		0				
5.5.3 Surface Impndmnt:		0				
5.5.3a RCRA Surface IM:		0				
5.5.3b Other Surface I:		0				
5.5.4 Other Disposal:		0				

Map Key	Number of Records	Direction	Distance (mi/ft)	Elev/Diff (ft)	Site	DB
<b>On Site Release Total:</b>	0					
6.1 POTW TRNS RLSE:	0					
6.1 POTW TRNS TRT:	0					
<b>Standard Parent Co Name:</b>						
<b>POTW Total Transfers:</b>	0					
6.2 M10:	0					
6.2 M41:	0					
6.2 M62:	0					
6.2 M40 Metal:	0					
6.2 M61 Metal:	0					
6.2 M71:	0					
6.2 M81:	0					
6.2 M82:	0					
6.2 M72:	0					
<b>Federal Facility:</b>	NO					
6.2 M63:	0					
6.2 M66:	0					
6.2 M67:	0					
6.2 M64:	0					
6.2 M65:	0					
6.2 M73:	0					
6.2 M79:	0					
6.2 M90:	0					
6.2 M94:	0					
6.2 M99:	0					
<b>Industry Sector Code:</b>	331					
<b>Off Site Release Total:</b>	0					
6.2 M20:	0					
6.2 M24:	0					
6.2 M26:	0					
6.2 M28:	0					
6.2 M93:	0					
<b>Off Site Recycled Total:</b>	0					
6.2 M56:	0					
6.2 M92:	0					
<b>Off Site Energy Recovery :</b>	0					
<b>Industry Sector:</b>	Primary Metals					
6.2 M40 Non Metal:	0					
6.2 M50:	0					
6.2 M54:	0					
6.2 M61 Non Metal:	0					
6.2 M69:	0					
6.2 M95:	0					
<b>Off Site Treated Total:</b>	0					
6.2 Unclassified:	0					
6.2 Total Transfer:	0					
<b>Total Releases:</b>	0					
<b>Primary SIC:</b>	3321					
<b>8.1 Releases:</b>	496					
8.1a On Site Contained:	0					
8.1b On Site Other :	0					
8.1c Off Site Contain:	0					
8.1d Off Site Other R:	0					
8.2 Energy Recover On:	0					
8.3 Energy Recover Of:	0					
8.4 Recycling On Site:	0					
8.5 Recycling Off Sit:	0					
8.6 Treatment On Site:	0					
<b>Production Wste (8.1- 8.7):</b>						
496						
<b>8.9 Production Ratio:</b>						
<b>Prod Ratio Or Activity:</b>						
<b>8.8 One Time Release:</b>						

TRI FD: 94710MCLYF811CA

<b>Map Key</b>	<b>Number of Records</b>	<b>Direction</b>	<b>Distance (mi/ft)</b>	<b>Elev/Diff (ft)</b>	<b>Site</b>	<b>DB</b>
<b>Sic 2:</b>		NA				
<b>8.7 Treatment Off Site:</b>		0				
<b>Sic 3:</b>						
<b>Sic 4:</b>						
<b>Sic 5:</b>						
<b>Sic 6:</b>						
<b>Primary NAICS:</b>		331511				
<b>Naics 2:</b>						
<b>Naics 3:</b>						
<b>Naics 4:</b>						
<b>Naics 5:</b>						
<b>Year:</b>		1997				
<b>Naics 6:</b>						
<b>Doc Ctrl No:</b>		1397115174738				
<b>Chemical:</b>		MANGANESE				
<b>Elemental Metal Included:</b>		NO				
<b>Cas No Compound ID:</b>		007439965				
<b>SRS ID:</b>		149625				
<b>Clean Air Act Chemical:</b>		YES				
<b>Classification:</b>		TRI				
<b>Metal:</b>		YES				
<b>Metal Category:</b>		1				
<b>Parent Co Name:</b>		NA				
<b>Carcinogen:</b>		NO				
<b>Form Type:</b>		R				
<b>Unit of Measure:</b>		Pounds				
<b>5.1 Fugitive Air:</b>		0				
<b>5.2 Stack Air:</b>		0				
<b>5.3 Water:</b>		0				
<b>5.4 Underground:</b>		0				
<b>5.4.1 Underground CL I:</b>		0				
<b>5.4.2 Underground C II-V:</b>		0				
<b>5.5.1 Landfills:</b>		0				
<b>Parent Co Db No:</b>		NA				
<b>5.5.1a RCRA C Landfill:</b>		0				
<b>5.5.1b Other Landfills:</b>		0				
<b>5.5.2 Land Treatment:</b>		0				
<b>5.5.3 Surface Impndmnt:</b>		0				
<b>5.5.3a RCRA Surface IM:</b>		0				
<b>5.5.3b Other Surface I:</b>		0				
<b>5.5.4 Other Disposal:</b>		0				
<b>On Site Release Total:</b>		0				
<b>6.1 POTW TRNS RLSE:</b>		0				
<b>6.1 POTW TRNS TRT:</b>		0				
<b>Standard Parent Co Name:</b>						
<b>POTW Total Transfers:</b>		0				
<b>6.2 M10:</b>		0				
<b>6.2 M41:</b>		0				
<b>6.2 M62:</b>		0				
<b>6.2 M40 Metal:</b>		0				
<b>6.2 M61 Metal:</b>		0				
<b>6.2 M71:</b>		0				
<b>6.2 M81:</b>		0				
<b>6.2 M82:</b>		0				
<b>6.2 M72:</b>		0				
<b>Federal Facility:</b>		NO				
<b>6.2 M63:</b>		0				
<b>6.2 M66:</b>		0				
<b>6.2 M67:</b>		0				
<b>6.2 M64:</b>		0				
<b>6.2 M65:</b>		0				
<b>6.2 M73:</b>		0				
<b>6.2 M79:</b>		0				
<b>6.2 M90:</b>		0				
<b>6.2 M94:</b>		0				
<b>6.2 M99:</b>		0				
<b>Industry Sector Code:</b>		331				
<b>Off Site Release Total:</b>		0				
<b>6.2 M20:</b>		0				



Map Key	Number of Records	Direction	Distance (mi/ft)	Elev/Diff (ft)	Site	DB
6.2 M24:			0			
6.2 M26:			0			
6.2 M28:			0			
6.2 M93:			0			
Off Site Recycled Total:			0			
6.2 M56:			0			
6.2 M92:			0			
Off Site Energy Recovery :			0			
Industry Sector:		Primary Metals				
6.2 M40 Non Metal:			0			
6.2 M50:			0			
6.2 M54:			0			
6.2 M61 Non Metal:			0			
6.2 M69:			0			
6.2 M95:			0			
Off Site Treated Total:			0			
6.2 Unclassified:			0			
6.2 Total Transfer:			0			
Total Releases:			0			
Primary SIC:			3321			
8.1 Releases:			2325			
8.1a On Site Contained:			0			
8.1b On Site Other :			0			
8.1c Off Site Contain:			0			
8.1d Off Site Other R:			0			
8.2 Energy Recover On:			0			
8.3 Energy Recover Of:			0			
8.4 Recycling On Site:			0			
8.5 Recycling Off Sit:			0			
8.6 Treatment On Site:			0			
Production Wste (8.1- 8.7):						
2325						
8.9 Production Ratio:						
Prod Ratio Or Activity:						
8.8 One Time Release:						
TRI FD:			94710MCLYF811CA			
Sic 2:			NA			
8.7 Treatment Off Site:			0			
Sic 3:						
Sic 4:						
Sic 5:						
Sic 6:						
Primary NAICS:			331511			
Naics 2:						
Naics 3:						
Naics 4:						
Naics 5:						
Year:			1997			
Naics 6:						
Doc Ctrl No:			1397115174740			
Chemical:			CHROMIUM			
Elemental Metal Included:			NO			
Cas No Compound ID:			007440473			
SRS ID:			150060			
Clean Air Act Chemical:			YES			
Classification:			TRI			
Metal:			YES			
Metal Category:			1			
Parent Co Name:			NA			
Carcinogen:			NO			
Form Type:			R			
Unit of Measure:			Pounds			
5.1 Fugitive Air:			0			
5.2 Stack Air:			0			

Map Key	Number of Records	Direction	Distance (mi/ft)	Elev/Diff (ft)	Site	DB
5.3 Water:	0					
5.4 Underground:	0					
5.4.1 Underground CL I:	0					
5.4.2 Underground C II-V:	0					
5.5.1 Landfills:	0					
Parent Co Db No:	NA					
5.5.1a RCRA C Landfill:	0					
5.5.1b Other Landfills:	0					
5.5.2 Land Treatment:	0					
5.5.3 Surface Impndmnt:	0					
5.5.3a RCRA Surface IM:	0					
5.5.3b Other Surface I:	0					
5.5.4 Other Disposal:	0					
On Site Release Total:	0					
6.1 POTW TRNS RLSE:	0					
6.1 POTW TRNS TRT:	0					
Standard Parent Co Name:						
POTW Total Transfers:	0					
6.2 M10:	0					
6.2 M41:	0					
6.2 M62:	0					
6.2 M40 Metal:	0					
6.2 M61 Metal:	0					
6.2 M71:	0					
6.2 M81:	0					
6.2 M82:	0					
6.2 M72:	300					
Federal Facility:	NO					
6.2 M63:	0					
6.2 M66:	0					
6.2 M67:	0					
6.2 M64:	0					
6.2 M65:	0					
6.2 M73:	0					
6.2 M79:	0					
6.2 M90:	0					
6.2 M94:	0					
6.2 M99:	0					
Industry Sector Code:	331					
Off Site Release Total:	300					
6.2 M20:	0					
6.2 M24:	0					
6.2 M26:	0					
6.2 M28:	0					
6.2 M93:	0					
Off Site Recycled Total:	0					
6.2 M56:	0					
6.2 M92:	0					
Off Site Energy Recovery :	0					
Industry Sector:	Primary Metals					
6.2 M40 Non Metal:	0					
6.2 M50:	0					
6.2 M54:	0					
6.2 M61 Non Metal:	0					
6.2 M69:	0					
6.2 M95:	0					
Off Site Treated Total:	0					
6.2 Unclassified:	0					
6.2 Total Transfer:	300					
Total Releases:	300					
Primary SIC:	3321					
8.1 Releases:	300					
8.1a On Site Contained:	0					
8.1b On Site Other :	0					
8.1c Off Site Contain:	0					
8.1d Off Site Other R:	0					
8.2 Energy Recover On:	0					
8.3 Energy Recover Of:	0					
8.4 Recycling On Site:	0					

<b>Map Key</b>	<b>Number of Records</b>	<b>Direction</b>	<b>Distance (mi/ft)</b>	<b>Elev/Diff (ft)</b>	<b>Site</b>	<b>DB</b>
<b>8.5 Recycling Off Sit:</b>	0					
<b>8.6 Treatment On Site:</b>	0					
<b>Production Wste (8.1- 8.7):</b>						
300						
<b>8.9 Production Ratio:</b>						
<b>Prod Ratio Or Activity:</b>						
<b>8.8 One Time Release:</b>						
<b><u>1998 Details</u></b>						
<b>TRI FD:</b>		94710MCLYF811CA				
<b>Sic 2:</b>						
<b>8.7 Treatment Off Site:</b>	0					
<b>Sic 3:</b>						
<b>Sic 4:</b>						
<b>Sic 5:</b>						
<b>Sic 6:</b>						
<b>Primary NAICS:</b>	331511					
<b>Naics 2:</b>						
<b>Naics 3:</b>						
<b>Naics 4:</b>						
<b>Naics 5:</b>						
<b>Year:</b>	1998					
<b>Naics 6:</b>						
<b>Doc Ctrl No:</b>	1398125090100					
<b>Chemical:</b>	MANGANESE					
<b>Elemental Metal Included:</b>	NO					
<b>Cas No Compound ID:</b>	007439965					
<b>SRS ID:</b>	149625					
<b>Clean Air Act Chemical:</b>	YES					
<b>Classification:</b>	TRI					
<b>Metal:</b>	YES					
<b>Metal Category:</b>	1					
<b>Parent Co Name:</b>	NA					
<b>Carcinogen:</b>	NO					
<b>Form Type:</b>	R					
<b>Unit of Measure:</b>	Pounds					
<b>5.1 Fugitive Air:</b>	0					
<b>5.2 Stack Air:</b>	0					
<b>5.3 Water:</b>	0					
<b>5.4 Underground:</b>	0					
<b>5.4.1 Underground CL I:</b>	0					
<b>5.4.2 Underground C II-V:</b>	0					
<b>5.5.1 Landfills:</b>	0					
<b>Parent Co Db No:</b>	NA					
<b>5.5.1a RCRA C Landfill:</b>	0					
<b>5.5.1b Other Landfills:</b>	0					
<b>5.5.2 Land Treatment:</b>	0					
<b>5.5.3 Surface Impndmnt:</b>	0					
<b>5.5.3a RCRA Surface IM:</b>	0					
<b>5.5.3b Other Surface I:</b>	0					
<b>5.5.4 Other Disposal:</b>	0					
<b>On Site Release Total:</b>	0					
<b>6.1 POTW TRNS RLSE:</b>	0					
<b>6.1 POTW TRNS TRT:</b>	0					
<b>Standard Parent Co Name:</b>						
<b>POTW Total Transfers:</b>	0					
<b>6.2 M10:</b>	0					
<b>6.2 M41:</b>	0					
<b>6.2 M62:</b>	0					
<b>6.2 M40 Metal:</b>	0					
<b>6.2 M61 Metal:</b>	0					
<b>6.2 M71:</b>	0					

<b>Map Key</b>	<b>Number of Records</b>	<b>Direction</b>	<b>Distance (mi/ft)</b>	<b>Elev/Diff (ft)</b>	<b>Site</b>	<b>DB</b>
6.2 M81:			0			
6.2 M82:			0			
6.2 M72:			2250			
<b>Federal Facility:</b>			NO			
6.2 M63:			0			
6.2 M66:			0			
6.2 M67:			0			
6.2 M64:			0			
6.2 M65:			0			
6.2 M73:			0			
6.2 M79:			0			
6.2 M90:			0			
6.2 M94:			0			
6.2 M99:			0			
<b>Industry Sector Code:</b>			331			
<b>Off Site Release Total:</b>			2250			
6.2 M20:			0			
6.2 M24:			0			
6.2 M26:			0			
6.2 M28:			0			
6.2 M93:			0			
<b>Off Site Recycled Total:</b>			0			
6.2 M56:			0			
6.2 M92:			0			
<b>Off Site Energy Recovery :</b>			0			
<b>Industry Sector:</b>			Primary Metals			
6.2 M40 Non Metal:			0			
6.2 M50:			0			
6.2 M54:			0			
6.2 M61 Non Metal:			0			
6.2 M69:			0			
6.2 M95:			0			
<b>Off Site Treated Total:</b>			0			
6.2 Unclassified:			0			
6.2 Total Transfer:			2250			
<b>Total Releases:</b>			2250			
<b>Primary SIC:</b>			3321			
<b>8.1 Releases:</b>			2250			
8.1a On Site Contained:			0			
8.1b On Site Other :			0			
8.1c Off Site Contain:			0			
8.1d Off Site Other R:			0			
8.2 Energy Recover On:			0			
8.3 Energy Recover Of:			0			
8.4 Recycling On Site:			0			
8.5 Recycling Off Sit:			0			
8.6 Treatment On Site:			0			
<b>Production Wste (8.1- 8.7):</b>						
			2250			
<b>8.9 Production Ratio:</b>						
<b>Prod Ratio Or Activity:</b>						
<b>8.8 One Time Release:</b>						
<b>TRI FD:</b>			94710MCLYF811CA			
<b>Sic 2:</b>						
<b>8.7 Treatment Off Site:</b>			0			
<b>Sic 3:</b>						
<b>Sic 4:</b>						
<b>Sic 5:</b>						
<b>Sic 6:</b>						
<b>Primary NAICS:</b>			331511			
<b>Naics 2:</b>						
<b>Naics 3:</b>						
<b>Naics 4:</b>						
<b>Naics 5:</b>						

<b>Map Key</b>	<b>Number of Records</b>	<b>Direction</b>	<b>Distance (mi/ft)</b>	<b>Elev/Diff (ft)</b>	<b>Site</b>	<b>DB</b>
<b>Year:</b>		1998				
<b>Naics 6:</b>						
<b>Doc Ctrl No:</b>		1398125090098				
<b>Chemical:</b>		COPPER				
<b>Elemental Metal Included:</b>		NO				
<b>Cas No Compound ID:</b>		007440508				
<b>SRS ID:</b>		150086				
<b>Clean Air Act Chemical:</b>		NO				
<b>Classification:</b>		TRI				
<b>Metal:</b>		YES				
<b>Metal Category:</b>		1				
<b>Parent Co Name:</b>		NA				
<b>Carcinogen:</b>		NO				
<b>Form Type:</b>		R				
<b>Unit of Measure:</b>		Pounds				
<b>5.1 Fugitive Air:</b>		0				
<b>5.2 Stack Air:</b>		0				
<b>5.3 Water:</b>		0				
<b>5.4 Underground:</b>		0				
<b>5.4.1 Underground CL I:</b>		0				
<b>5.4.2 Underground C II-V:</b>		0				
<b>5.5.1 Landfills:</b>		0				
<b>Parent Co Db No:</b>		NA				
<b>5.5.1a RCRA C Landfill:</b>		0				
<b>5.5.1b Other Landfills:</b>		0				
<b>5.5.2 Land Treatment:</b>		0				
<b>5.5.3 Surface Impndmnt:</b>		0				
<b>5.5.3a RCRA Surface IM:</b>		0				
<b>5.5.3b Other Surface I:</b>		0				
<b>5.5.4 Other Disposal:</b>		0				
<b>On Site Release Total:</b>		0				
<b>6.1 POTW TRNS RLSE:</b>		0				
<b>6.1 POTW TRNS TRT:</b>		0				
<b>Standard Parent Co Name:</b>						
<b>POTW Total Transfers:</b>		0				
<b>6.2 M10:</b>		0				
<b>6.2 M41:</b>		0				
<b>6.2 M62:</b>		0				
<b>6.2 M40 Metal:</b>		0				
<b>6.2 M61 Metal:</b>		0				
<b>6.2 M71:</b>		0				
<b>6.2 M81:</b>		0				
<b>6.2 M82:</b>		0				
<b>6.2 M72:</b>		475				
<b>Federal Facility:</b>		NO				
<b>6.2 M63:</b>		0				
<b>6.2 M66:</b>		0				
<b>6.2 M67:</b>		0				
<b>6.2 M64:</b>		0				
<b>6.2 M65:</b>		0				
<b>6.2 M73:</b>		0				
<b>6.2 M79:</b>		0				
<b>6.2 M90:</b>		0				
<b>6.2 M94:</b>		0				
<b>6.2 M99:</b>		0				
<b>Industry Sector Code:</b>		331				
<b>Off Site Release Total:</b>		475				
<b>6.2 M20:</b>		0				
<b>6.2 M24:</b>		0				
<b>6.2 M26:</b>		0				
<b>6.2 M28:</b>		0				
<b>6.2 M93:</b>		0				
<b>Off Site Recycled Total:</b>		0				
<b>6.2 M56:</b>		0				
<b>6.2 M92:</b>		0				
<b>Off Site Energy Recovery :</b>		0				
<b>Industry Sector:</b>		Primary Metals				
<b>6.2 M40 Non Metal:</b>		0				
<b>6.2 M50:</b>		0				

<b>Map Key</b>	<b>Number of Records</b>	<b>Direction</b>	<b>Distance (mi/ft)</b>	<b>Elev/Diff (ft)</b>	<b>Site</b>	<b>DB</b>
6.2 M54:	0					
6.2 M61 Non Metal:	0					
6.2 M69:	0					
6.2 M95:	0					
Off Site Treated Total:	0					
6.2 Unclassified:	0					
6.2 Total Transfer:	475					
Total Releases:	475					
Primary SIC:	3321					
8.1 Releases:	475					
8.1a On Site Contained:	0					
8.1b On Site Other :	0					
8.1c Off Site Contain:	0					
8.1d Off Site Other R:	0					
8.2 Energy Recover On:	0					
8.3 Energy Recover Of:	0					
8.4 Recycling On Site:	0					
8.5 Recycling Off Sit:	0					
8.6 Treatment On Site:	0					
Production Wste (8.1- 8.7):						
475						
8.9 Production Ratio:						
Prod Ratio Or Activity:						
8.8 One Time Release:						
TRI FD:		94710MCLYF811CA				
Sic 2:						
8.7 Treatment Off Site:	0					
Sic 3:						
Sic 4:						
Sic 5:						
Sic 6:						
Primary NAICS:	331511					
Naics 2:						
Naics 3:						
Naics 4:						
Naics 5:						
Year:	1998					
Naics 6:						
Doc Ctrl No:	1398125089971					
Chemical:	NICKEL					
Elemental Metal Included:	NO					
Cas No Compound ID:	007440020					
SRS ID:	149674					
Clean Air Act Chemical:	YES					
Classification:	TRI					
Metal:	YES					
Metal Category:	1					
Parent Co Name:	NA					
Carcinogen:	YES					
Form Type:	R					
Unit of Measure:	Pounds					
5.1 Fugitive Air:	0					
5.2 Stack Air:	0					
5.3 Water:	0					
5.4 Underground:	0					
5.4.1 Underground CL I:	0					
5.4.2 Underground C II-V:	0					
5.5.1 Landfills:	0					
Parent Co Db No:	NA					
5.5.1a RCRA C Landfill:	0					
5.5.1b Other Landfills:	0					
5.5.2 Land Treatment:	0					
5.5.3 Surface Impndmnt:	0					
5.5.3a RCRA Surface IM:	0					

<b>Map Key</b>	<b>Number of Records</b>	<b>Direction</b>	<b>Distance (mi/ft)</b>	<b>Elev/Diff (ft)</b>	<b>Site</b>	<b>DB</b>
5.5.3b Other Surface I:	0					
5.5.4 Other Disposal:	0					
On Site Release Total:	0					
6.1 POTW TRNS RLSE:	0					
6.1 POTW TRNS TRT:	0					
Standard Parent Co Name:						
POTW Total Transfers:	0					
6.2 M10:	0					
6.2 M41:	0					
6.2 M62:	0					
6.2 M40 Metal:	0					
6.2 M61 Metal:	0					
6.2 M71:	0					
6.2 M81:	0					
6.2 M82:	0					
6.2 M72:	2640					
Federal Facility:	NO					
6.2 M63:	0					
6.2 M66:	0					
6.2 M67:	0					
6.2 M64:	0					
6.2 M65:	0					
6.2 M73:	0					
6.2 M79:	0					
6.2 M90:	0					
6.2 M94:	0					
6.2 M99:	0					
Industry Sector Code:	331					
Off Site Release Total:	2640					
6.2 M20:	0					
6.2 M24:	0					
6.2 M26:	0					
6.2 M28:	0					
6.2 M93:	0					
Off Site Recycled Total:	0					
6.2 M56:	0					
6.2 M92:	0					
Off Site Energy Recovery :	0					
Industry Sector:	Primary Metals					
6.2 M40 Non Metal:	0					
6.2 M50:	0					
6.2 M54:	0					
6.2 M61 Non Metal:	0					
6.2 M69:	0					
6.2 M95:	0					
Off Site Treated Total:	0					
6.2 Unclassified:	0					
6.2 Total Transfer:	2640					
Total Releases:	2640					
Primary SIC:	3321					
8.1 Releases:	2640					
8.1a On Site Contained:	0					
8.1b On Site Other :	0					
8.1c Off Site Contain:	0					
8.1d Off Site Other R:	0					
8.2 Energy Recover On:	0					
8.3 Energy Recover Of:	0					
8.4 Recycling On Site:	0					
8.5 Recycling Off Sit:	0					
8.6 Treatment On Site:	0					
Production Wste (8.1- 8.7):						

2640

8.9 Production Ratio:

Prod Ratio Or Activity:

8.8 One Time Release:

<b>Map Key</b>	<b>Number of Records</b>	<b>Direction</b>	<b>Distance (mi/ft)</b>	<b>Elev/Diff (ft)</b>	<b>Site</b>	<b>DB</b>
<b>TRI FD:</b>			94710MCLYF811CA			
<b>Sic 2:</b>						
<b>8.7 Treatment Off Site:</b>	0					
<b>Sic 3:</b>						
<b>Sic 4:</b>						
<b>Sic 5:</b>						
<b>Sic 6:</b>						
<b>Primary NAICS:</b>	331511					
<b>Naics 2:</b>						
<b>Naics 3:</b>						
<b>Naics 4:</b>						
<b>Naics 5:</b>						
<b>Year:</b>	1998					
<b>Naics 6:</b>						
<b>Doc Ctrl No:</b>	1398125090035					
<b>Chemical:</b>	CHROMIUM					
<b>Elemental Metal Included:</b>	NO					
<b>Cas No Compound ID:</b>	007440473					
<b>SRS ID:</b>	150060					
<b>Clean Air Act Chemical:</b>	YES					
<b>Classification:</b>	TRI					
<b>Metal:</b>	YES					
<b>Metal Category:</b>	1					
<b>Parent Co Name:</b>	NA					
<b>Carcinogen:</b>	NO					
<b>Form Type:</b>	R					
<b>Unit of Measure:</b>	Pounds					
<b>5.1 Fugitive Air:</b>	0					
<b>5.2 Stack Air:</b>	0					
<b>5.3 Water:</b>	0					
<b>5.4 Underground:</b>	0					
<b>5.4.1 Underground CL I:</b>	0					
<b>5.4.2 Underground C II-V:</b>	0					
<b>5.5.1 Landfills:</b>	0					
<b>Parent Co Db No:</b>	NA					
<b>5.5.1a RCRA C Landfill:</b>	0					
<b>5.5.1b Other Landfills:</b>	0					
<b>5.5.2 Land Treatment:</b>	0					
<b>5.5.3 Surface Impndmnt:</b>	0					
<b>5.5.3a RCRA Surface IM:</b>	0					
<b>5.5.3b Other Surface I:</b>	0					
<b>5.5.4 Other Disposal:</b>	0					
<b>On Site Release Total:</b>	0					
<b>6.1 POTW TRNS RLSE:</b>	0					
<b>6.1 POTW TRNS TRT:</b>	0					
<b>Standard Parent Co Name:</b>						
<b>POTW Total Transfers:</b>	0					
<b>6.2 M10:</b>	0					
<b>6.2 M41:</b>	0					
<b>6.2 M62:</b>	0					
<b>6.2 M40 Metal:</b>	0					
<b>6.2 M61 Metal:</b>	0					
<b>6.2 M71:</b>	0					
<b>6.2 M81:</b>	0					
<b>6.2 M82:</b>	0					
<b>6.2 M72:</b>	330					
<b>Federal Facility:</b>	NO					
<b>6.2 M63:</b>	0					
<b>6.2 M66:</b>	0					
<b>6.2 M67:</b>	0					
<b>6.2 M64:</b>	0					
<b>6.2 M65:</b>	0					
<b>6.2 M73:</b>	0					
<b>6.2 M79:</b>	0					
<b>6.2 M90:</b>	0					
<b>6.2 M94:</b>	0					
<b>6.2 M99:</b>	0					
<b>Industry Sector Code:</b>	331					



<b>Map Key</b>	<b>Number of Records</b>	<b>Direction</b>	<b>Distance (mi/ft)</b>	<b>Elev/Diff (ft)</b>	<b>Site</b>	<b>DB</b>
<b>Off Site Release Total:</b>			330			
<b>6.2 M20:</b>			0			
<b>6.2 M24:</b>			0			
<b>6.2 M26:</b>			0			
<b>6.2 M28:</b>			0			
<b>6.2 M93:</b>			0			
<b>Off Site Recycled Total:</b>			0			
<b>6.2 M56:</b>			0			
<b>6.2 M92:</b>			0			
<b>Off Site Energy Recovery :</b>			0			
<b>Industry Sector:</b>			Primary Metals			
<b>6.2 M40 Non Metal:</b>			0			
<b>6.2 M50:</b>			0			
<b>6.2 M54:</b>			0			
<b>6.2 M61 Non Metal:</b>			0			
<b>6.2 M69:</b>			0			
<b>6.2 M95:</b>			0			
<b>Off Site Treated Total:</b>			0			
<b>6.2 Unclassified:</b>			0			
<b>6.2 Total Transfer:</b>			330			
<b>Total Releases:</b>			330			
<b>Primary SIC:</b>			3321			
<b>8.1 Releases:</b>			330			
<b>8.1a On Site Contained:</b>			0			
<b>8.1b On Site Other :</b>			0			
<b>8.1c Off Site Contain:</b>			0			
<b>8.1d Off Site Other R:</b>			0			
<b>8.2 Energy Recover On:</b>			0			
<b>8.3 Energy Recover Of:</b>			0			
<b>8.4 Recycling On Site:</b>			0			
<b>8.5 Recycling Off Sit:</b>			0			
<b>8.6 Treatment On Site:</b>			0			
<b>Production Wste (8.1- 8.7):</b>						
			330			
<b>8.9 Production Ratio:</b>						
<b>Prod Ratio Or Activity:</b>						
<b>8.8 One Time Release:</b>						
<b><u>1999 Details</u></b>						
<b>TRI FD:</b>			94710MCLYF811CA			
<b>Sic 2:</b>						
<b>8.7 Treatment Off Site:</b>			0			
<b>Sic 3:</b>						
<b>Sic 4:</b>						
<b>Sic 5:</b>						
<b>Sic 6:</b>						
<b>Primary NAICS:</b>			331511			
<b>Naics 2:</b>						
<b>Naics 3:</b>						
<b>Naics 4:</b>						
<b>Naics 5:</b>						
<b>Year:</b>			1999			
<b>Naics 6:</b>						
<b>Doc Ctrl No:</b>			1399130464783			
<b>Chemical:</b>			CHROMIUM			
<b>Elemental Metal Included:</b>			NO			
<b>Cas No Compound ID:</b>			007440473			
<b>SRS ID:</b>			150060			
<b>Clean Air Act Chemical:</b>			YES			
<b>Classification:</b>			TRI			
<b>Metal:</b>			YES			
<b>Metal Category:</b>			1			

<b>Map Key</b>	<b>Number of Records</b>	<b>Direction</b>	<b>Distance (mi/ft)</b>	<b>Elev/Diff (ft)</b>	<b>Site</b>	<b>DB</b>
Parent Co Name:		NA				
Carcinogen:		NO				
Form Type:		R				
Unit of Measure:		Pounds				
5.1 Fugitive Air:		0				
5.2 Stack Air:		0				
5.3 Water:		0				
5.4 Underground:		0				
5.4.1 Underground CL I:		0				
5.4.2 Underground C II-V:		0				
5.5.1 Landfills:		0				
Parent Co Db No:		NA				
5.5.1a RCRA C Landfill:		0				
5.5.1b Other Landfills:		0				
5.5.2 Land Treatment:		0				
5.5.3 Surface Impndmnt:		0				
5.5.3a RCRA Surface IM:		0				
5.5.3b Other Surface I:		0				
5.5.4 Other Disposal:		0				
On Site Release Total:		0				
6.1 POTW TRNS RLSE:		0				
6.1 POTW TRNS TRT:		0				
Standard Parent Co Name:						
POTW Total Transfers:		0				
6.2 M10:		0				
6.2 M41:		0				
6.2 M62:		0				
6.2 M40 Metal:		0				
6.2 M61 Metal:		0				
6.2 M71:		0				
6.2 M81:		0				
6.2 M82:		0				
6.2 M72:		330				
Federal Facility:		NO				
6.2 M63:		0				
6.2 M66:		0				
6.2 M67:		0				
6.2 M64:		0				
6.2 M65:		0				
6.2 M73:		0				
6.2 M79:		0				
6.2 M90:		0				
6.2 M94:		0				
6.2 M99:		0				
Industry Sector Code:		331				
Off Site Release Total:		330				
6.2 M20:		0				
6.2 M24:		0				
6.2 M26:		0				
6.2 M28:		0				
6.2 M93:		0				
Off Site Recycled Total:		0				
6.2 M56:		0				
6.2 M92:		0				
Off Site Energy Recovery :		0				
Industry Sector:		Primary Metals				
6.2 M40 Non Metal:		0				
6.2 M50:		0				
6.2 M54:		0				
6.2 M61 Non Metal:		0				
6.2 M69:		0				
6.2 M95:		0				
Off Site Treated Total:		0				
6.2 Unclassified:		0				
6.2 Total Transfer:		330				
Total Releases:		330				
Primary SIC:		3321				
8.1 Releases:		330				
8.1a On Site Contained:		0				

<b>Map Key</b>	<b>Number of Records</b>	<b>Direction</b>	<b>Distance (mi/ft)</b>	<b>Elev/Diff (ft)</b>	<b>Site</b>	<b>DB</b>
<b>8.1b On Site Other :</b>	0					
<b>8.1c Off Site Contain:</b>	0					
<b>8.1d Off Site Other R:</b>	0					
<b>8.2 Energy Recover On:</b>	0					
<b>8.3 Energy Recover Of:</b>	0					
<b>8.4 Recycling On Site:</b>	0					
<b>8.5 Recycling Off Sit:</b>	0					
<b>8.6 Treatment On Site:</b>	0					
<b>Production Wste (8.1- 8.7):</b>						
330						
<b>8.9 Production Ratio:</b>						
0						
<b>Prod Ratio Or Activity:</b>						
<b>8.8 One Time Release:</b>						
0						
<b>TRI FD:</b>		94710MCLYF811CA				
<b>Sic 2:</b>						
<b>8.7 Treatment Off Site:</b>	0					
<b>Sic 3:</b>						
<b>Sic 4:</b>						
<b>Sic 5:</b>						
<b>Sic 6:</b>						
<b>Primary NAICS:</b>	331511					
<b>Naics 2:</b>						
<b>Naics 3:</b>						
<b>Naics 4:</b>						
<b>Naics 5:</b>						
<b>Year:</b>	1999					
<b>Naics 6:</b>						
<b>Doc Ctrl No:</b>	1399130464795					
<b>Chemical:</b>	NICKEL					
<b>Elemental Metal Included:</b>	NO					
<b>Cas No Compound ID:</b>	007440020					
<b>SRS ID:</b>	149674					
<b>Clean Air Act Chemical:</b>	YES					
<b>Classification:</b>	TRI					
<b>Metal:</b>	YES					
<b>Metal Category:</b>	1					
<b>Parent Co Name:</b>	NA					
<b>Carcinogen:</b>	YES					
<b>Form Type:</b>	R					
<b>Unit of Measure:</b>	Pounds					
<b>5.1 Fugitive Air:</b>	0					
<b>5.2 Stack Air:</b>	0					
<b>5.3 Water:</b>	0					
<b>5.4 Underground:</b>	0					
<b>5.4.1 Underground CL I:</b>	0					
<b>5.4.2 Underground C II-V:</b>	0					
<b>5.5.1 Landfills:</b>	0					
<b>Parent Co Db No:</b>	NA					
<b>5.5.1a RCRA C Landfill:</b>	0					
<b>5.5.1b Other Landfills:</b>	0					
<b>5.5.2 Land Treatment:</b>	0					
<b>5.5.3 Surface Impndmnt:</b>	0					
<b>5.5.3a RCRA Surface IM:</b>	0					
<b>5.5.3b Other Surface I:</b>	0					
<b>5.5.4 Other Disposal:</b>	0					
<b>On Site Release Total:</b>	0					
<b>6.1 POTW TRNS RLSE:</b>	0					
<b>6.1 POTW TRNS TRT:</b>	0					
<b>Standard Parent Co Name:</b>						
<b>POTW Total Transfers:</b>	0					

Map Key	Number of Records	Direction	Distance (mi/ft)	Elev/Diff (ft)	Site	DB
6.2 M10:			0			
6.2 M41:			0			
6.2 M62:			0			
6.2 M40 Metal:			0			
6.2 M61 Metal:			0			
6.2 M71:			0			
6.2 M81:			0			
6.2 M82:			0			
6.2 M72:			2350			
Federal Facility:			NO			
6.2 M63:			0			
6.2 M66:			0			
6.2 M67:			0			
6.2 M64:			0			
6.2 M65:			0			
6.2 M73:			0			
6.2 M79:			0			
6.2 M90:			0			
6.2 M94:			0			
6.2 M99:			0			
Industry Sector Code:			331			
Off Site Release Total:			2350			
6.2 M20:			0			
6.2 M24:			0			
6.2 M26:			0			
6.2 M28:			0			
6.2 M93:			0			
Off Site Recycled Total:			0			
6.2 M56:			0			
6.2 M92:			0			
Off Site Energy Recovery :			0			
Industry Sector:			Primary Metals			
6.2 M40 Non Metal:			0			
6.2 M50:			0			
6.2 M54:			0			
6.2 M61 Non Metal:			0			
6.2 M69:			0			
6.2 M95:			0			
Off Site Treated Total:			0			
6.2 Unclassified:			0			
6.2 Total Transfer:			2350			
Total Releases:			2350			
Primary SIC:			3321			
8.1 Releases:			2350			
8.1a On Site Contained:			0			
8.1b On Site Other :			0			
8.1c Off Site Contain:			0			
8.1d Off Site Other R:			0			
8.2 Energy Recover On:			0			
8.3 Energy Recover Of:			0			
8.4 Recycling On Site:			0			
8.5 Recycling Off Sit:			0			
8.6 Treatment On Site:			0			
Production Wste (8.1- 8.7):						
			2350			
8.9 Production Ratio:						
			0			
Prod Ratio Or Activity:						
8.8 One Time Release:						
			0			
TRI FD:			94710MCLYF811CA			
Sic 2:						

Map Key	Number of Records	Direction	Distance (mi/ft)	Elev/Diff (ft)	Site	DB
8.7 Treatment Off Site:		0				
Sic 3:						
Sic 4:						
Sic 5:						
Sic 6:						
Primary NAICS:		331511				
Naics 2:						
Naics 3:						
Naics 4:						
Naics 5:						
Year:		1999				
Naics 6:						
Doc Ctrl No:		1399130464771				
Chemical:		MANGANESE				
Elemental Metal Included:		NO				
Cas No Compound ID:		007439965				
SRS ID:		149625				
Clean Air Act Chemical:		YES				
Classification:		TRI				
Metal:		YES				
Metal Category:		1				
Parent Co Name:		NA				
Carcinogen:		NO				
Form Type:		R				
Unit of Measure:		Pounds				
5.1 Fugitive Air:		0				
5.2 Stack Air:		0				
5.3 Water:		0				
5.4 Underground:		0				
5.4.1 Underground CL I:		0				
5.4.2 Underground C II-V:		0				
5.5.1 Landfills:		0				
Parent Co Db No:		NA				
5.5.1a RCRA C Landfill:		0				
5.5.1b Other Landfills:		0				
5.5.2 Land Treatment:		0				
5.5.3 Surface Impndmnt:		0				
5.5.3a RCRA Surface IM:		0				
5.5.3b Other Surface I:		0				
5.5.4 Other Disposal:		0				
On Site Release Total:		0				
6.1 POTW TRNS RLSE:		0				
6.1 POTW TRNS TRT:		0				
Standard Parent Co Name:						
POTW Total Transfers:		0				
6.2 M10:		0				
6.2 M41:		0				
6.2 M62:		0				
6.2 M40 Metal:		0				
6.2 M61 Metal:		0				
6.2 M71:		0				
6.2 M81:		0				
6.2 M82:		0				
6.2 M72:		1765				
Federal Facility:		NO				
6.2 M63:		0				
6.2 M66:		0				
6.2 M67:		0				
6.2 M64:		0				
6.2 M65:		0				
6.2 M73:		0				
6.2 M79:		0				
6.2 M90:		0				
6.2 M94:		0				
6.2 M99:		0				
Industry Sector Code:		331				
Off Site Release Total:		1765				
6.2 M20:		0				
6.2 M24:		0				

<b>Map Key</b>	<b>Number of Records</b>	<b>Direction</b>	<b>Distance (mi/ft)</b>	<b>Elev/Diff (ft)</b>	<b>Site</b>	<b>DB</b>
6.2 M26:	0					
6.2 M28:	0					
6.2 M93:	0					
Off Site Recycled Total:	0					
6.2 M56:	0					
6.2 M92:	0					
Off Site Energy Recovery :	0					
Industry Sector:	Primary Metals					
6.2 M40 Non Metal:	0					
6.2 M50:	0					
6.2 M54:	0					
6.2 M61 Non Metal:	0					
6.2 M69:	0					
6.2 M95:	0					
Off Site Treated Total:	0					
6.2 Unclassified:	0					
6.2 Total Transfer:	1765					
Total Releases:	1765					
Primary SIC:	3321					
8.1 Releases:	1765					
8.1a On Site Contained:	0					
8.1b On Site Other :	0					
8.1c Off Site Contain:	0					
8.1d Off Site Other R:	0					
8.2 Energy Recover On:	0					
8.3 Energy Recover Of:	0					
8.4 Recycling On Site:	0					
8.5 Recycling Off Sit:	0					
8.6 Treatment On Site:	0					
Production Wste (8.1- 8.7):						
	1765					
8.9 Production Ratio:						
	0					
Prod Ratio Or Activity:						
8.8 One Time Release:						
	0					
TRI FD:	94710MCLYF811CA					
Sic 2:						
8.7 Treatment Off Site:	0					
Sic 3:						
Sic 4:						
Sic 5:						
Sic 6:						
Primary NAICS:	331511					
Naics 2:						
Naics 3:						
Naics 4:						
Naics 5:						
Year:	1999					
Naics 6:						
Doc Ctrl No:	1399130464769					
Chemical:	COPPER					
Elemental Metal Included:	NO					
Cas No Compound ID:	007440508					
SRS ID:	150086					
Clean Air Act Chemical:	NO					
Classification:	TRI					
Metal:	YES					
Metal Category:	1					
Parent Co Name:	NA					
Carcinogen:	NO					
Form Type:	R					

Map Key	Number of Records	Direction	Distance (mi/ft)	Elev/Diff (ft)	Site	DB
<b>Unit of Measure:</b>		Pounds				
5.1 Fugitive Air:	0					
5.2 Stack Air:	0					
5.3 Water:	0					
5.4 Underground:	0					
5.4.1 Underground CL I:	0					
5.4.2 Underground C II-V:	0					
5.5.1 Landfills:	0					
Parent Co Db No:	NA					
5.5.1a RCRA C Landfill:	0					
5.5.1b Other Landfills:	0					
5.5.2 Land Treatment:	0					
5.5.3 Surface Impndmnt:	0					
5.5.3a RCRA Surface IM:	0					
5.5.3b Other Surface I:	0					
5.5.4 Other Disposal:	0					
On Site Release Total:	0					
6.1 POTW TRNS RLSE:	0					
6.1 POTW TRNS TRT:	0					
Standard Parent Co Name:						
POTW Total Transfers:	0					
6.2 M10:	0					
6.2 M41:	0					
6.2 M62:	0					
6.2 M40 Metal:	0					
6.2 M61 Metal:	0					
6.2 M71:	0					
6.2 M81:	0					
6.2 M82:	0					
6.2 M72:	250					
Federal Facility:	NO					
6.2 M63:	0					
6.2 M66:	0					
6.2 M67:	0					
6.2 M64:	0					
6.2 M65:	0					
6.2 M73:	0					
6.2 M79:	0					
6.2 M90:	0					
6.2 M94:	0					
6.2 M99:	0					
Industry Sector Code:	331					
Off Site Release Total:	250					
6.2 M20:	0					
6.2 M24:	0					
6.2 M26:	0					
6.2 M28:	0					
6.2 M93:	0					
Off Site Recycled Total:	0					
6.2 M56:	0					
6.2 M92:	0					
Off Site Energy Recovery :	0					
Industry Sector:	Primary Metals					
6.2 M40 Non Metal:	0					
6.2 M50:	0					
6.2 M54:	0					
6.2 M61 Non Metal:	0					
6.2 M69:	0					
6.2 M95:	0					
Off Site Treated Total:	0					
6.2 Unclassified:	0					
6.2 Total Transfer:	250					
Total Releases:	250					
Primary SIC:	3321					
8.1 Releases:	340					
8.1a On Site Contained:	0					
8.1b On Site Other :	0					
8.1c Off Site Contain:	0					
8.1d Off Site Other R:	0					

<b>Map Key</b>	<b>Number of Records</b>	<b>Direction</b>	<b>Distance (mi/ft)</b>	<b>Elev/Diff (ft)</b>	<b>Site</b>	<b>DB</b>
8.2 Energy Recover On:	0					
8.3 Energy Recover Of:	0					
8.4 Recycling On Site:	0					
8.5 Recycling Off Site:	0					
8.6 Treatment On Site:	0					
Production Wste (8.1- 8.7):						
340						
8.9 Production Ratio:						
0						
Prod Ratio Or Activity:						
8.8 One Time Release:						
0						
<b><u>2000 Details</u></b>						
TRI FD:			94710MCLYF811CA			
Sic 2:						
8.7 Treatment Off Site:	0					
Sic 3:						
Sic 4:						
Sic 5:						
Sic 6:						
Primary NAICS:	331511					
Naics 2:						
Naics 3:						
Naics 4:						
Naics 5:						
Year:	2000					
Naics 6:						
Doc Ctrl No:			1300145104105			
Chemical:			NICKEL			
Elemental Metal Included:			NO			
Cas No Compound ID:			007440020			
SRS ID:			149674			
Clean Air Act Chemical:			YES			
Classification:			TRI			
Metal:			YES			
Metal Category:			1			
Parent Co Name:			NA			
Carcinogen:			YES			
Form Type:			R			
Unit of Measure:			Pounds			
5.1 Fugitive Air:	0					
5.2 Stack Air:	0					
5.3 Water:	0					
5.4 Underground:	0					
5.4.1 Underground CL I:	0					
5.4.2 Underground C II-V:	0					
5.5.1 Landfills:	0					
Parent Co Db No:			NA			
5.5.1a RCRA C Landfill:	0					
5.5.1b Other Landfills:	0					
5.5.2 Land Treatment:	0					
5.5.3 Surface Impndmnt:	0					
5.5.3a RCRA Surface IM:	0					
5.5.3b Other Surface I:	0					
5.5.4 Other Disposal:	0					
On Site Release Total:	0					
6.1 POTW TRNS RLSE:	0					
6.1 POTW TRNS TRT:	0					
Standard Parent Co Name:						
POTW Total Transfers:	0					



Map Key	Number of Records	Direction	Distance (mi/ft)	Elev/Diff (ft)	Site	DB
6.2 M10:	0					
6.2 M41:	0					
6.2 M62:	0					
6.2 M40 Metal:	0					
6.2 M61 Metal:	0					
6.2 M71:	0					
6.2 M81:	0					
6.2 M82:	0					
6.2 M72:	2560					
Federal Facility:	NO					
6.2 M63:	0					
6.2 M66:	0					
6.2 M67:	0					
6.2 M64:	0					
6.2 M65:	0					
6.2 M73:	0					
6.2 M79:	0					
6.2 M90:	0					
6.2 M94:	0					
6.2 M99:	0					
Industry Sector Code:	331					
Off Site Release Total:	2560					
6.2 M20:	0					
6.2 M24:	0					
6.2 M26:	0					
6.2 M28:	0					
6.2 M93:	0					
Off Site Recycled Total:	0					
6.2 M56:	0					
6.2 M92:	0					
Off Site Energy Recovery :	0					
Industry Sector:	Primary Metals					
6.2 M40 Non Metal:	0					
6.2 M50:	0					
6.2 M54:	0					
6.2 M61 Non Metal:	0					
6.2 M69:	0					
6.2 M95:	0					
Off Site Treated Total:	0					
6.2 Unclassified:	0					
6.2 Total Transfer:	2560					
Total Releases:	2560					
Primary SIC:	3321					
8.1 Releases:	2560					
8.1a On Site Contained:	0					
8.1b On Site Other :	0					
8.1c Off Site Contain:	0					
8.1d Off Site Other R:	0					
8.2 Energy Recover On:	0					
8.3 Energy Recover Of:	0					
8.4 Recycling On Site:	0					
8.5 Recycling Off Sit:	0					
8.6 Treatment On Site:	0					
Production Wste (8.1- 8.7):						
2560						
8.9 Production Ratio:						
Prod Ratio Or Activity:						
8.8 One Time Release:						
0						
TRI FD:	94710MCLYF811CA					
Sic 2:						
8.7 Treatment Off Site:	0					
Sic 3:						

Map Key	Number of Records	Direction	Distance (mi/ft)	Elev/Diff (ft)	Site	DB
Sic 4:						
Sic 5:						
Sic 6:						
Primary NAICS:		331511				
Naics 2:						
Naics 3:						
Naics 4:						
Naics 5:						
Year:		2000				
Naics 6:						
Doc Ctrl No:		1300145103925				
Chemical:		COPPER				
Elemental Metal Included:		NO				
Cas No Compound ID:		007440508				
SRS ID:		150086				
Clean Air Act Chemical:		NO				
Classification:		TRI				
Metal:		YES				
Metal Category:		1				
Parent Co Name:		NA				
Carcinogen:		NO				
Form Type:		R				
Unit of Measure:		Pounds				
5.1 Fugitive Air:		0				
5.2 Stack Air:		0				
5.3 Water:		0				
5.4 Underground:		0				
5.4.1 Underground CL I:		0				
5.4.2 Underground C II-V:		0				
5.5.1 Landfills:		0				
Parent Co Db No:		NA				
5.5.1a RCRA C Landfill:		0				
5.5.1b Other Landfills:		0				
5.5.2 Land Treatment:		0				
5.5.3 Surface Impndmnt:		0				
5.5.3a RCRA Surface IM:		0				
5.5.3b Other Surface I:		0				
5.5.4 Other Disposal:		0				
On Site Release Total:		0				
6.1 POTW TRNS RLSE:		0				
6.1 POTW TRNS TRT:		0				
Standard Parent Co Name:						
POTW Total Transfers:		0				
6.2 M10:		0				
6.2 M41:		0				
6.2 M62:		0				
6.2 M40 Metal:		0				
6.2 M61 Metal:		0				
6.2 M71:		0				
6.2 M81:		0				
6.2 M82:		0				
6.2 M72:		250				
Federal Facility:		NO				
6.2 M63:		0				
6.2 M66:		0				
6.2 M67:		0				
6.2 M64:		0				
6.2 M65:		0				
6.2 M73:		0				
6.2 M79:		0				
6.2 M90:		0				
6.2 M94:		0				
6.2 M99:		0				
Industry Sector Code:		331				
Off Site Release Total:		250				
6.2 M20:		0				
6.2 M24:		0				
6.2 M26:		0				
6.2 M28:		0				

<b>Map Key</b>	<b>Number of Records</b>	<b>Direction</b>	<b>Distance (mi/ft)</b>	<b>Elev/Diff (ft)</b>	<b>Site</b>	<b>DB</b>
6.2 M93:	0					
Off Site Recycled Total:	0					
6.2 M56:	0					
6.2 M92:	0					
Off Site Energy Recovery :	0					
Industry Sector:		Primary Metals				
6.2 M40 Non Metal:	0					
6.2 M50:	0					
6.2 M54:	0					
6.2 M61 Non Metal:	0					
6.2 M69:	0					
6.2 M95:	0					
Off Site Treated Total:	0					
6.2 Unclassified:	0					
6.2 Total Transfer:	250					
Total Releases:	250					
Primary SIC:	3321					
8.1 Releases:	360					
8.1a On Site Contained:	0					
8.1b On Site Other :	0					
8.1c Off Site Contain:	0					
8.1d Off Site Other R:	0					
8.2 Energy Recover On:	0					
8.3 Energy Recover Of:	0					
8.4 Recycling On Site:	0					
8.5 Recycling Off Sit:	0					
8.6 Treatment On Site:	0					
Production Wste (8.1- 8.7):						
360						
8.9 Production Ratio:						
Prod Ratio Or Activity:						
8.8 One Time Release:						
0						
TRI FD:		94710MCLYF811CA				
Sic 2:						
8.7 Treatment Off Site:	0					
Sic 3:						
Sic 4:						
Sic 5:						
Sic 6:						
Primary NAICS:	331511					
Naics 2:						
Naics 3:						
Naics 4:						
Naics 5:						
Year:	2000					
Naics 6:						
Doc Ctrl No:	1300145103990					
Chemical:	CHROMIUM					
Elemental Metal Included:	NO					
Cas No Compound ID:	007440473					
SRS ID:	150060					
Clean Air Act Chemical:	YES					
Classification:	TRI					
Metal:	YES					
Metal Category:	1					
Parent Co Name:	NA					
Carcinogen:	NO					
Form Type:	R					
Unit of Measure:	Pounds					
5.1 Fugitive Air:	0					
5.2 Stack Air:	0					
5.3 Water:	0					

Map Key	Number of Records	Direction	Distance (mi/ft)	Elev/Diff (ft)	Site	DB
5.4 Underground:	0					
5.4.1 Underground CL I:	0					
5.4.2 Underground C II-V:	0					
5.5.1 Landfills:	0					
Parent Co Db No:	NA					
5.5.1a RCRA C Landfill:	0					
5.5.1b Other Landfills:	0					
5.5.2 Land Treatment:	0					
5.5.3 Surface Impndmnt:	0					
5.5.3a RCRA Surface IM:	0					
5.5.3b Other Surface I:	0					
5.5.4 Other Disposal:	0					
On Site Release Total:	0					
6.1 POTW TRNS RLSE:	0					
6.1 POTW TRNS TRT:	0					
Standard Parent Co Name:						
POTW Total Transfers:	0					
6.2 M10:	0					
6.2 M41:	0					
6.2 M62:	0					
6.2 M40 Metal:	0					
6.2 M61 Metal:	0					
6.2 M71:	0					
6.2 M81:	0					
6.2 M82:	0					
6.2 M72:	300					
Federal Facility:	NO					
6.2 M63:	0					
6.2 M66:	0					
6.2 M67:	0					
6.2 M64:	0					
6.2 M65:	0					
6.2 M73:	0					
6.2 M79:	0					
6.2 M90:	0					
6.2 M94:	0					
6.2 M99:	0					
Industry Sector Code:	331					
Off Site Release Total:	300					
6.2 M20:	0					
6.2 M24:	0					
6.2 M26:	0					
6.2 M28:	0					
6.2 M93:	0					
Off Site Recycled Total:	0					
6.2 M56:	0					
6.2 M92:	0					
Off Site Energy Recovery :	0					
Industry Sector:	Primary Metals					
6.2 M40 Non Metal:	0					
6.2 M50:	0					
6.2 M54:	0					
6.2 M61 Non Metal:	0					
6.2 M69:	0					
6.2 M95:	0					
Off Site Treated Total:	0					
6.2 Unclassified:	0					
6.2 Total Transfer:	300					
Total Releases:	300					
Primary SIC:	3321					
8.1 Releases:	300					
8.1a On Site Contained:	0					
8.1b On Site Other :	0					
8.1c Off Site Contain:	0					
8.1d Off Site Other R:	0					
8.2 Energy Recover On:	0					
8.3 Energy Recover Of:	0					
8.4 Recycling On Site:	0					
8.5 Recycling Off Sit:	0					

<b>Map Key</b>	<b>Number of Records</b>	<b>Direction</b>	<b>Distance (mi/ft)</b>	<b>Elev/Diff (ft)</b>	<b>Site</b>	<b>DB</b>
<b>8.6 Treatment On Site: Production Wste (8.1- 8.7):</b>	0					
300						
<b>8.9 Production Ratio:</b>						
<b>Prod Ratio Or Activity:</b>						
<b>8.8 One Time Release:</b>						
0						
<b>TRI FD:</b>		94710MCLYF811CA				
<b>Sic 2:</b>						
<b>8.7 Treatment Off Site:</b>	0					
<b>Sic 3:</b>						
<b>Sic 4:</b>						
<b>Sic 5:</b>						
<b>Sic 6:</b>						
<b>Primary NAICS:</b>	331511					
<b>Naics 2:</b>						
<b>Naics 3:</b>						
<b>Naics 4:</b>						
<b>Naics 5:</b>						
<b>Year:</b>	2000					
<b>Naics 6:</b>						
<b>Doc Ctrl No:</b>	1300145103952					
<b>Chemical:</b>	MANGANESE					
<b>Elemental Metal Included:</b>	NO					
<b>Cas No Compound ID:</b>	007439965					
<b>SRS ID:</b>	149625					
<b>Clean Air Act Chemical:</b>	YES					
<b>Classification:</b>	TRI					
<b>Metal:</b>	YES					
<b>Metal Category:</b>	1					
<b>Parent Co Name:</b>	NA					
<b>Carcinogen:</b>	NO					
<b>Form Type:</b>	R					
<b>Unit of Measure:</b>	Pounds					
<b>5.1 Fugitive Air:</b>	0					
<b>5.2 Stack Air:</b>	0					
<b>5.3 Water:</b>	0					
<b>5.4 Underground:</b>	0					
<b>5.4.1 Underground CL I:</b>	0					
<b>5.4.2 Underground C II-V:</b>	0					
<b>5.5.1 Landfills:</b>	0					
<b>Parent Co Db No:</b>	NA					
<b>5.5.1a RCRA C Landfill:</b>	0					
<b>5.5.1b Other Landfills:</b>	0					
<b>5.5.2 Land Treatment:</b>	0					
<b>5.5.3 Surface Impndmnt:</b>	0					
<b>5.5.3a RCRA Surface IM:</b>	0					
<b>5.5.3b Other Surface I:</b>	0					
<b>5.5.4 Other Disposal:</b>	0					
<b>On Site Release Total:</b>	0					
<b>6.1 POTW TRNS RLSE:</b>	0					
<b>6.1 POTW TRNS TRT:</b>	0					
<b>Standard Parent Co Name:</b>						
<b>POTW Total Transfers:</b>	0					
<b>6.2 M10:</b>	0					
<b>6.2 M41:</b>	0					
<b>6.2 M62:</b>	0					
<b>6.2 M40 Metal:</b>	0					
<b>6.2 M61 Metal:</b>	0					
<b>6.2 M71:</b>	0					
<b>6.2 M81:</b>	0					
<b>6.2 M82:</b>	0					
<b>6.2 M72:</b>	1880					

Map Key	Number of Records	Direction	Distance (mi/ft)	Elev/Diff (ft)	Site	DB
<b>Federal Facility:</b>		NO				
6.2 M63:	0					
6.2 M66:	0					
6.2 M67:	0					
6.2 M64:	0					
6.2 M65:	0					
6.2 M73:	0					
6.2 M79:	0					
6.2 M90:	0					
6.2 M94:	0					
6.2 M99:	0					
<b>Industry Sector Code:</b>	331					
<b>Off Site Release Total:</b>	1880					
6.2 M20:	0					
6.2 M24:	0					
6.2 M26:	0					
6.2 M28:	0					
6.2 M93:	0					
<b>Off Site Recycled Total:</b>	0					
6.2 M56:	0					
6.2 M92:	0					
<b>Off Site Energy Recovery :</b>	0					
<b>Industry Sector:</b>	Primary Metals					
6.2 M40 Non Metal:	0					
6.2 M50:	0					
6.2 M54:	0					
6.2 M61 Non Metal:	0					
6.2 M69:	0					
6.2 M95:	0					
<b>Off Site Treated Total:</b>	0					
6.2 Unclassified:	0					
6.2 Total Transfer:	1880					
<b>Total Releases:</b>	1880					
<b>Primary SIC:</b>	3321					
<b>8.1 Releases:</b>	1800					
8.1a On Site Contained:	0					
8.1b On Site Other :	0					
8.1c Off Site Contain:	0					
8.1d Off Site Other R:	0					
8.2 Energy Recover On:	0					
8.3 Energy Recover Of:	0					
8.4 Recycling On Site:	0					
8.5 Recycling Off Sit:	0					
8.6 Treatment On Site:	0					
<b>Production Wste (8.1- 8.7):</b>						
	1800					
<b>8.9 Production Ratio:</b>						
<b>Prod Ratio Or Activity:</b>						
<b>8.8 One Time Release:</b>						
	0					
<b>2001 Details</b>						
<b>TRI FD:</b>	94710MCLYF811CA					
<b>Sic 2:</b>						
<b>8.7 Treatment Off Site:</b>	0					
<b>Sic 3:</b>						
<b>Sic 4:</b>						
<b>Sic 5:</b>						
<b>Sic 6:</b>						
<b>Primary NAICS:</b>	331511					
<b>Naics 2:</b>						
<b>Naics 3:</b>						

Map Key	Number of Records	Direction	Distance (mi/ft)	Elev/Diff (ft)	Site	DB
<b>Naics 4:</b>						
<b>Naics 5:</b>						
<b>Year:</b>		2001				
<b>Naics 6:</b>						
<b>Doc Ctrl No:</b>		1301151023557				
<b>Chemical:</b>		MANGANESE COMPOUNDS				
<b>Elemental Metal Included:</b>		NO				
<b>Cas No Compound ID:</b>		N450				
<b>SRS ID:</b>		650010				
<b>Clean Air Act Chemical:</b>		YES				
<b>Classification:</b>		TRI				
<b>Metal:</b>		YES				
<b>Metal Category:</b>		1				
<b>Parent Co Name:</b>		NA				
<b>Carcinogen:</b>		NO				
<b>Form Type:</b>		A				
<b>Unit of Measure:</b>		Pounds				
<b>5.1 Fugitive Air:</b>		0				
<b>5.2 Stack Air:</b>		0				
<b>5.3 Water:</b>		0				
<b>5.4 Underground:</b>		0				
<b>5.4.1 Underground CL I:</b>		0				
<b>5.4.2 Underground C II-V:</b>		0				
<b>5.5.1 Landfills:</b>		0				
<b>Parent Co Db No:</b>		NA				
<b>5.5.1a RCRA C Landfill:</b>		0				
<b>5.5.1b Other Landfills:</b>		0				
<b>5.5.2 Land Treatment:</b>		0				
<b>5.5.3 Surface Impndmnt:</b>		0				
<b>5.5.3a RCRA Surface IM:</b>		0				
<b>5.5.3b Other Surface I:</b>		0				
<b>5.5.4 Other Disposal:</b>		0				
<b>On Site Release Total:</b>		0				
<b>6.1 POTW TRNS RLSE:</b>		0				
<b>6.1 POTW TRNS TRT:</b>		0				
<b>Standard Parent Co Name:</b>						
<b>POTW Total Transfers:</b>		0				
<b>6.2 M10:</b>		0				
<b>6.2 M41:</b>		0				
<b>6.2 M62:</b>		0				
<b>6.2 M40 Metal:</b>		0				
<b>6.2 M61 Metal:</b>		0				
<b>6.2 M71:</b>		0				
<b>6.2 M81:</b>		0				
<b>6.2 M82:</b>		0				
<b>6.2 M72:</b>		0				
<b>Federal Facility:</b>		NO				
<b>6.2 M63:</b>		0				
<b>6.2 M66:</b>		0				
<b>6.2 M67:</b>		0				
<b>6.2 M64:</b>		0				
<b>6.2 M65:</b>		0				
<b>6.2 M73:</b>		0				
<b>6.2 M79:</b>		0				
<b>6.2 M90:</b>		0				
<b>6.2 M94:</b>		0				
<b>6.2 M99:</b>		0				
<b>Industry Sector Code:</b>		331				
<b>Off Site Release Total:</b>		0				
<b>6.2 M20:</b>		0				
<b>6.2 M24:</b>		0				
<b>6.2 M26:</b>		0				
<b>6.2 M28:</b>		0				
<b>6.2 M93:</b>		0				
<b>Off Site Recycled Total:</b>		0				
<b>6.2 M56:</b>		0				
<b>6.2 M92:</b>		0				
<b>Off Site Energy Recovery :</b>		0				
<b>Industry Sector:</b>		Primary Metals				

<b>Map Key</b>	<b>Number of Records</b>	<b>Direction</b>	<b>Distance (mi/ft)</b>	<b>Elev/Diff (ft)</b>	<b>Site</b>	<b>DB</b>
6.2 M40 Non Metal:	0					
6.2 M50:	0					
6.2 M54:	0					
6.2 M61 Non Metal:	0					
6.2 M69:	0					
6.2 M95:	0					
Off Site Treated Total:	0					
6.2 Unclassified:	0					
6.2 Total Transfer:	0					
Total Releases:	0					
Primary SIC:	3321					
8.1 Releases:	0					
8.1a On Site Contained:	0					
8.1b On Site Other :	0					
8.1c Off Site Contain:	0					
8.1d Off Site Other R:	0					
8.2 Energy Recover On:	0					
8.3 Energy Recover Of:	0					
8.4 Recycling On Site:	0					
8.5 Recycling Off Sit:	0					
8.6 Treatment On Site:	0					
Production Wste (8.1- 8.7):	0					
0						
8.9 Production Ratio:						
Prod Ratio Or Activity:						
8.8 One Time Release:						
TRI FD:	94710MCLYF811CA					
Sic 2:						
8.7 Treatment Off Site:	0					
Sic 3:						
Sic 4:						
Sic 5:						
Sic 6:						
Primary NAICS:	331511					
Naics 2:						
Naics 3:						
Naics 4:						
Naics 5:						
Year:	2001					
Naics 6:						
Doc Ctrl No:	1301150092714					
Chemical:	NICKEL					
Elemental Metal Included:	NO					
Cas No Compound ID:	007440020					
SRS ID:	149674					
Clean Air Act Chemical:	YES					
Classification:	TRI					
Metal:	YES					
Metal Category:	1					
Parent Co Name:	NA					
Carcinogen:	YES					
Form Type:	R					
Unit of Measure:	Pounds					
5.1 Fugitive Air:	0					
5.2 Stack Air:	0					
5.3 Water:	0					
5.4 Underground:	0					
5.4.1 Underground CL I:	0					
5.4.2 Underground C II-V:	0					
5.5.1 Landfills:	0					
Parent Co Db No:	NA					
5.5.1a RCRA C Landfill:	0					
5.5.1b Other Landfills:	0					
5.5.2 Land Treatment:	0					



Map Key	Number of Records	Direction	Distance (mi/ft)	Elev/Diff (ft)	Site	DB
5.5.3 Surface Impndmnt:	0					
5.5.3a RCRA Surface IM:	0					
5.5.3b Other Surface I:	0					
5.5.4 Other Disposal:	0					
On Site Release Total:	0					
6.1 POTW TRNS RLSE:	0					
6.1 POTW TRNS TRT:	0					
Standard Parent Co Name:						
POTW Total Transfers:	0					
6.2 M10:	0					
6.2 M41:	0					
6.2 M62:	0					
6.2 M40 Metal:	0					
6.2 M61 Metal:	0					
6.2 M71:	0					
6.2 M81:	0					
6.2 M82:	0					
6.2 M72:	1475					
Federal Facility:	NO					
6.2 M63:	0					
6.2 M66:	0					
6.2 M67:	0					
6.2 M64:	0					
6.2 M65:	0					
6.2 M73:	0					
6.2 M79:	0					
6.2 M90:	0					
6.2 M94:	0					
6.2 M99:	0					
Industry Sector Code:	331					
Off Site Release Total:	1475					
6.2 M20:	0					
6.2 M24:	0					
6.2 M26:	0					
6.2 M28:	0					
6.2 M93:	0					
Off Site Recycled Total:	0					
6.2 M56:	0					
6.2 M92:	0					
Off Site Energy Recovery :	0					
Industry Sector:	Primary Metals					
6.2 M40 Non Metal:	0					
6.2 M50:	0					
6.2 M54:	0					
6.2 M61 Non Metal:	0					
6.2 M69:	0					
6.2 M95:	0					
Off Site Treated Total:	0					
6.2 Unclassified:	0					
6.2 Total Transfer:	1475					
Total Releases:	1475					
Primary SIC:	3321					
8.1 Releases:	1475					
8.1a On Site Contained:	0					
8.1b On Site Other :	0					
8.1c Off Site Contain:	0					
8.1d Off Site Other R:	0					
8.2 Energy Recover On:	0					
8.3 Energy Recover Of:	0					
8.4 Recycling On Site:	0					
8.5 Recycling Off Sit:	0					
8.6 Treatment On Site:	0					
Production Wste (8.1- 8.7):						

1475

8.9 Production Ratio:

.63

Map Key	Number of Records	Direction	Distance (mi/ft)	Elev/Diff (ft)	Site	DB
---------	-------------------	-----------	------------------	----------------	------	----

**Prod Ratio Or Activity:**

**8.8 One Time Release:**

TRI FD:	94710MCLYF811CA					
Sic 2:						
8.7 Treatment Off Site:	0					
Sic 3:						
Sic 4:						
Sic 5:						
Sic 6:						
Primary NAICS:	331511					
Naics 2:						
Naics 3:						
Naics 4:						
Naics 5:						
Year:	2001					
Naics 6:						
Doc Ctrl No:	1301151023544					
Chemical:	CHROMIUM COMPOUNDS(EXCEPT CHROMITE ORE MINED IN THE TRANSVAAL REGION)					
Elemental Metal Included:	NO					
Cas No Compound ID:	N090					
SRS ID:	649475					
Clean Air Act Chemical:	YES					
Classification:	TRI					
Metal:	YES					
Metal Category:	1					
Parent Co Name:	NA					
Carcinogen:	NO					
Form Type:	A					
Unit of Measure:	Pounds					
5.1 Fugitive Air:	0					
5.2 Stack Air:	0					
5.3 Water:	0					
5.4 Underground:	0					
5.4.1 Underground CL I:	0					
5.4.2 Underground C II-V:	0					
5.5.1 Landfills:	0					
Parent Co Db No:	NA					
5.5.1a RCRA C Landfill:	0					
5.5.1b Other Landfills:	0					
5.5.2 Land Treatment:	0					
5.5.3 Surface Impndmnt:	0					
5.5.3a RCRA Surface IM:	0					
5.5.3b Other Surface I:	0					
5.5.4 Other Disposal:	0					
On Site Release Total:	0					
6.1 POTW TRNS RLSE:	0					
6.1 POTW TRNS TRT:	0					
Standard Parent Co Name:						
POTW Total Transfers:	0					
6.2 M10:	0					
6.2 M41:	0					
6.2 M62:	0					
6.2 M40 Metal:	0					
6.2 M61 Metal:	0					
6.2 M71:	0					
6.2 M81:	0					
6.2 M82:	0					
6.2 M72:	0					
Federal Facility:	NO					
6.2 M63:	0					
6.2 M66:	0					
6.2 M67:	0					
6.2 M64:	0					
6.2 M65:	0					
6.2 M73:	0					

Map Key	Number of Records	Direction	Distance (mi/ft)	Elev/Diff (ft)	Site	DB
6.2 M79:		0				
6.2 M90:		0				
6.2 M94:		0				
6.2 M99:		0				
Industry Sector Code:	331					
Off Site Release Total:	0					
6.2 M20:		0				
6.2 M24:		0				
6.2 M26:		0				
6.2 M28:		0				
6.2 M93:		0				
Off Site Recycled Total:	0					
6.2 M56:		0				
6.2 M92:		0				
Off Site Energy Recovery :	0					
Industry Sector:	Primary Metals					
6.2 M40 Non Metal:		0				
6.2 M50:		0				
6.2 M54:		0				
6.2 M61 Non Metal:		0				
6.2 M69:		0				
6.2 M95:		0				
Off Site Treated Total:	0					
6.2 Unclassified:		0				
6.2 Total Transfer:		0				
Total Releases:	0					
Primary SIC:	3321					
8.1 Releases:		0				
8.1a On Site Contained:		0				
8.1b On Site Other :		0				
8.1c Off Site Contain:		0				
8.1d Off Site Other R:		0				
8.2 Energy Recover On:		0				
8.3 Energy Recover Of:		0				
8.4 Recycling On Site:		0				
8.5 Recycling Off Sit:		0				
8.6 Treatment On Site:		0				
Production Wste (8.1- 8.7):		0				
0						
8.9 Production Ratio:						
Prod Ratio Or Activity:						
8.8 One Time Release:						

[24](#) 1 of 2 S 0.02 / 108.30 29.89 / -2 NATIONAL STARCH AND CHEMICAL COMPANY 742 AND 800 GRAYSON AVENUE BERKELEY CA 94710 **RESPONSE**

<b>Estor/EPA ID:</b>	60000668	<b>Permit Renewal Lead:</b>	
<b>Site Code:</b>		<b>Project Manager:</b>	
<b>Nat Priority List:</b>	NO	<b>Supervisor:</b>	
<b>Acres:</b>	5 ACRES	<b>Public Partici Spclst:</b>	
<b>Special Program:</b>		<b>Census Tract:</b>	6001422000
<b>Funding:</b>	RESPONSIBLE PARTY	<b>County:</b>	ALAMEDA
<b>Assembly District:</b>	14, 15	<b>Latitude:</b>	37.8544669289149
<b>Senate District:</b>	09	<b>Longitude:</b>	-122.295092977524
<b>School District:</b>			
<b>APN:</b>	53-1655-2-2, 53-1655-3-15		
<b>Cleanup Status:</b>	REFER: RWQCB AS OF 6/27/2007		
<b>Cleanup Oversight Agencies:</b>	BERKELEY, CITY OF;DTSC - SITE CLEANUP PROGRAM - LEAD AGENCY;RWQCB 2 - SAN FRANCISCO BAY		
<b>Site Type:</b>	STATE RESPONSE OR NPL		
<b>Office:</b>	CLEANUP BERKELEY		
<b>Past Use that Caused Contam:</b>	NONE SPECIFIED		
<b>Potential Media Affected:</b>	NONE SPECIFIED		

Map Key	Number of Records	Direction	Distance (mi/ft)	Elev/Diff (ft)	Site	DB
---------	-------------------	-----------	------------------	----------------	------	----

**Potential Contamin of Concern:**

NONE SPECIFIED

**Site History:**

**Status:** REFER: RWQCB  
**Program Type:** STATE RESPONSE  
**CalEnviroScreen Score:** 76-80%  
**Summary Link:** [http://www.envirostor.dtsc.ca.gov/public/profile\\_report?global\\_id=60000668](http://www.envirostor.dtsc.ca.gov/public/profile_report?global_id=60000668)

**Completed Activities**

**Title:** Site Screening  
**Title Link:** [http://www.envirostor.dtsc.ca.gov/public/final\\_documents2?global\\_id=60000668&doc\\_id=60311291](http://www.envirostor.dtsc.ca.gov/public/final_documents2?global_id=60000668&doc_id=60311291)  
**Area Name:**  
**Area Link:**  
**Sub Area:**  
**Sub Area Link:**  
**Document Type:** Site Screening  
**Date Completed:** 10/4/2004  
**Comments:** National Starch and Chemical Co (NS) produced adhesive from 1980 to 1990. The adhesive operation at NS was closed in 1990 and moved to New Jersey. NS has conducted environmental assessment and ground water investigation from 1994 to 1998. In 2004, DTSC conducted an evaluation of a site to determine what action is required and recommended that a consent order be issued to the owner.

<a href="#">24</a>	2 of 2	S	0.02 / 108.30	29.89 / -2	<b>NATIONAL STARCH AND CHEMICAL COMPANY 742 AND 800 GRAYSON AVENUE BERKELEY CA 94710</b>	<b>ENVIROSTOR</b>
--------------------	--------	---	---------------	------------	--	-------------------

**Estor/EPA ID:** 60000668  
**Site Code:**  
**Nat Priority List:** NO  
**APN:** 53-1655-2-2, 53-1655-3-15  
**Census Tract:** 6001422000  
**Site Type:** STATE RESPONSE OR NPL  
**Address Description:** 742 AND 800 GRAYSON AVENUE  
**Office:** CLEANUP BERKELEY  
**Special Program:**  
**Funding:** RESPONSIBLE PARTY  
**Cleanup Status:** REFER: RWQCB AS OF 6/27/2007  
**Cleanup Oversight Agencies:** BERKELEY, CITY OF;DTSC - SITE CLEANUP PROGRAM - LEAD AGENCY;RWQCB 2 - SAN FRANCISCO BAY  
**School District:**  
**Past Use that Caused Contam:** NONE SPECIFIED  
**Potential Media Affected:** NONE SPECIFIED  
**Potential Contamin of Concern:**

NONE SPECIFIED

**Site History:**

**Status:** REFER: RWQCB  
**A2 Program Type:** STATE RESPONSE  
**CalEnviroScreen Score:** 76-80%  
**Summary Link:** [http://www.envirostor.dtsc.ca.gov/public/profile\\_report?global\\_id=60000668](http://www.envirostor.dtsc.ca.gov/public/profile_report?global_id=60000668)

**Completed Activities**

**Title:** Site Screening  
**Title Link:** [http://www.envirostor.dtsc.ca.gov/public/final\\_documents2?global\\_id=60000668&doc\\_id=60311291](http://www.envirostor.dtsc.ca.gov/public/final_documents2?global_id=60000668&doc_id=60311291)  
**Area Name:**  
**Area Link:**  
**Sub Area:**  
**Sub Area Link:**

Map Key	Number of Records	Direction	Distance (mi/ft)	Elev/Diff (ft)	Site	DB
---------	-------------------	-----------	------------------	----------------	------	----

**Document Type:** Site Screening  
**Date Completed:** 10/4/2004  
**Comments:** National Starch and Chemical Co (NS) produced adhesive from 1980 to 1990. The adhesive operation at NS was closed in 1990 and moved to New Jersey. NS has conducted environmental assessment and ground water investigation from 1994 to 1998. In 2004, DTSC conducted an evaluation of a site to determine what action is required and recommended that a consent order be issued to the owner.

<a href="#">25</a>	1 of 1	N	0.02 / 112.34	37.77 / 6	Acrokin Engineering Inc. 2437 Sixth ST CA	BERKELEY CUPA
--------------------	--------	---	---------------	-----------	---	------------------

**Facility ID:** FA0001276

**Additional Information**

<b>Program Element:</b>	4400 - HAZ WASTE GENERATOR	<b>Postal Address:</b>	2437 Sixth Street
<b>Billing Status:</b>	02 - INACTIVE, NON-BILLABLE	<b>Postal Address 2:</b>	
<b>Owner:</b>	Phillip Leroux	<b>Postal State:</b>	CA
<b>City:</b>	BERKELEY	<b>Postal Zip:</b>	94710

<a href="#">26</a>	1 of 2	ESE	0.03 / 133.68	40.25 / 8	CARLETON BUSINESS CENTER 2703 7TH AVE BERKELEY CA 94704	LUST
--------------------	--------	-----	---------------	-----------	---	------

<b>Global ID:</b>	T0600100261	<b>County:</b>	ALAMEDA
<b>Status:</b>	COMPLETED - CASE CLOSED	<b>Latitude:</b>	37.856266
<b>Status Date:</b>	3/6/1992	<b>Longitude:</b>	-122.292252
<b>Case Type:</b>	LUST CLEANUP SITE		
<b>Date Source:</b>	LUST Cleanup Sites from GeoTracker Search; LUST Cleanup Sites from GeoTracker Cleanup Sites Data Download		

**LUST Cleanup Sites from GeoTracker Cleanup Sites Data Download - Facilities Detail**

<b>RB Case No:</b>	01-0281	<b>Potential COC:</b>	Gasoline
<b>Local Case No:</b>	01-0281	<b>How Discovered:</b>	Tank Closure
<b>Begin Date:</b>	8/13/1991	<b>Stop Method:</b>	
<b>Lead Agency:</b>	BERKELEY, CITY OF	<b>Stop Description:</b>	
<b>Local Agency:</b>	BERKELEY, CITY OF	<b>Case Worker:</b>	GAF
<b>CUF Case:</b>	NO	<b>File Location:</b>	
<b>Potential Media of Concern:</b>	Other Groundwater (uses other than drinking water)		
<b>How Discovered Description:</b>			
<b>Calwater Watershed Name:</b>	Bay Bridges - Berkeley (203.30)		
<b>DWR GW Subbasin Name:</b>	Santa Clara Valley - East Bay Plain (2-009.04)		
<b>Disadvantaged Community:</b>			
<b>Site History:</b>			

**Regulatory Activity**

<b>Action Type:</b>	RESPONSE
<b>Date :</b>	3/11/1992
<b>Action:</b>	Other Report / Document
<b>Action Type:</b>	ENFORCEMENT
<b>Date :</b>	3/11/1992
<b>Action:</b>	Staff Letter
<b>Action Type:</b>	RESPONSE
<b>Date :</b>	2/26/1992
<b>Action:</b>	Correspondence
<b>Action Type:</b>	RESPONSE
<b>Date :</b>	2/24/1992
<b>Action:</b>	Soil and Water Investigation Report

<b>Map Key</b>	<b>Number of Records</b>	<b>Direction</b>	<b>Distance (mi/ft)</b>	<b>Elev/Diff (ft)</b>	<b>Site</b>	<b>DB</b>
<b>Action Type:</b>		RESPONSE				
<b>Date :</b>		2/20/1992				
<b>Action:</b>		Correspondence				
<b>Action Type:</b>		RESPONSE				
<b>Date :</b>		1/27/1992				
<b>Action:</b>		Correspondence				
<b>Action Type:</b>		RESPONSE				
<b>Date :</b>		1/20/1992				
<b>Action:</b>		Other Report / Document				
<b>Action Type:</b>		RESPONSE				
<b>Date :</b>		1/14/1992				
<b>Action:</b>		Correspondence				
<b>Action Type:</b>		RESPONSE				
<b>Date :</b>		1/13/1992				
<b>Action:</b>		Other Report / Document				
<b>Action Type:</b>		RESPONSE				
<b>Date :</b>		12/27/1991				
<b>Action:</b>		Correspondence				
<b>Action Type:</b>		RESPONSE				
<b>Date :</b>		12/13/1991				
<b>Action:</b>		Correspondence				
<b>Action Type:</b>		RESPONSE				
<b>Date :</b>		11/13/1991				
<b>Action:</b>		Other Report / Document				
<b>Action Type:</b>		RESPONSE				
<b>Date :</b>		11/5/1991				
<b>Action:</b>		Correspondence				
<b>Action Type:</b>		RESPONSE				
<b>Date :</b>		10/28/1991				
<b>Action:</b>		Correspondence				
<b>Action Type:</b>		RESPONSE				
<b>Date :</b>		10/8/1991				
<b>Action:</b>		Other Report / Document				
<b>Action Type:</b>		RESPONSE				
<b>Date :</b>		10/3/1991				
<b>Action:</b>		Preliminary Site Assessment Report				
<b>Action Type:</b>		RESPONSE				
<b>Date :</b>		9/30/1991				
<b>Action:</b>		Preliminary Site Assessment Report				
<b>Action Type:</b>		RESPONSE				
<b>Date :</b>		9/20/1991				
<b>Action:</b>		Preliminary Site Assessment Report				
<b>Action Type:</b>		Other				
<b>Date :</b>		9/20/1991				
<b>Action:</b>		Leak Discovery				
<b>Action Type:</b>		Other				
<b>Date :</b>		9/20/1991				
<b>Action:</b>		Leak Reported				
<b>Action Type:</b>		Other				
<b>Date :</b>		9/20/1991				
<b>Action:</b>		Leak Stopped				

<b>Map Key</b>	<b>Number of Records</b>	<b>Direction</b>	<b>Distance (mi/ft)</b>	<b>Elev/Diff (ft)</b>	<b>Site</b>	<b>DB</b>
<b>Action Type:</b>			RESPONSE			
<b>Date :</b>			8/13/1991			
<b>Action:</b>			Well Installation Report			
<b>Action Type:</b>			RESPONSE			
<b>Date :</b>			8/5/1991			
<b>Action:</b>			Other Report / Document			
<b>Action Type:</b>			RESPONSE			
<b>Date :</b>			12/7/1990			
<b>Action:</b>			Site Assessment Report			
<b>Action Type:</b>			RESPONSE			
<b>Date :</b>			12/7/1990			
<b>Action:</b>			Other Report / Document			
<b>Action Type:</b>			RESPONSE			
<b>Date :</b>			8/24/1990			
<b>Action:</b>			Site Assessment Report			
<b>Action Type:</b>			ENFORCEMENT			
<b>Date :</b>			1/1/1990			
<b>Action:</b>			File review - #1560			

**Regulatory Contacts**

<b>Contact Type:</b>	Local Agency Caseworker	<b>Address:</b>	2118 MILVIA STREET 3RD FLOOR
<b>Contact Name:</b>	GEOFFERY FIEDLER	<b>Email:</b>	gfiedler@ci.berkeley.ca.us
<b>City:</b>	BERKELEY	<b>Phone No:</b>	
<b>Organization Name:</b>	BERKELEY, CITY OF		
<b>Contact Type:</b>	Regional Board Caseworker	<b>Address:</b>	1515 CLAY ST SUITE 1400
<b>Contact Name:</b>	Regional Water Board	<b>Email:</b>	
<b>City:</b>	OAKLAND	<b>Phone No:</b>	
<b>Organization Name:</b>	SAN FRANCISCO BAY RWQCB (REGION 2)		

**Status History**

<b>Status:</b>	Completed - Case Closed
<b>Status Date:</b>	3/6/1992
<b>Status:</b>	Open - Site Assessment
<b>Status Date:</b>	11/20/1991
<b>Status:</b>	Open - Case Begin Date
<b>Status Date:</b>	8/13/1991
<b>Status:</b>	Open - Site Assessment
<b>Status Date:</b>	8/13/1991

**LUST Sites from GeoTracker Search - Regulatory Profile (as of Feb 24, 2020)**

<b>Site Facility Name:</b>	CARLETON BUSINESS CENTER	<b>Potential COC:</b>	GASOLINE
<b>Site Facility Type:</b>	LUST CLEANUP SITE	<b>Facility Type:</b>	
<b>Cleanup Status:</b>	COMPLETED - CASE CLOSED	<b>Composting Method:</b>	
<b>Project Status:</b>		<b>Address:</b>	2703 7TH AVE
<b>WDR Place Type:</b>		<b>City:</b>	BERKELEY
<b>WDR File:</b>		<b>Zip:</b>	94704
<b>WDR Order:</b>		<b>County:</b>	ALAMEDA
<b>CUF Priority Assig:</b>		<b>CUF Claim:</b>	
<b>CUF Amount Paid:</b>			
<b>File Location:</b>			
<b>Designated Beneficial Use:</b>	MUN, AGR, IND, PROC		
<b>Project Oversight Agencies:</b>			
<b>Report Link:</b>	<a href="https://geotracker.waterboards.ca.gov/profile_report?global_id=T0600100261">https://geotracker.waterboards.ca.gov/profile_report?global_id=T0600100261</a>		

Map Key	Number of Records	Direction	Distance (mi/ft)	Elev/Diff (ft)	Site	DB
---------	-------------------	-----------	------------------	----------------	------	----

**Cleanup Status Detail:** COMPLETED - CASE CLOSED AS OF 3/6/1992  
**Cleanup History Link:** [https://geotracker.waterboards.ca.gov/profile\\_report\\_include?global\\_id=T0600100261&tabname=regulatoryhistory](https://geotracker.waterboards.ca.gov/profile_report_include?global_id=T0600100261&tabname=regulatoryhistory)  
**Potential Media of Concern:** OTHER GROUNDWATER (USES OTHER THAN DRINKING WATER)  
**User Defined Beneficial Use:**  
**DWR GW Sub Basin:** Santa Clara Valley - East Bay Plain (2-009.04)  
**Calwater Watershed Name:** Bay Bridges - Berkeley (203.30)  
**Post Closure Site Management:**  
**Future Land Use:**  
**Cleanup Oversight Agencies:** BERKELEY, CITY OF (LEAD) - CASE #: 01-0281  
CASEWORKER: GEOFFERY FIEDLER  
SAN FRANCISCO BAY RWQCB (REGION 2) - CASE #: 01-0281  
CASEWORKER: Regional Water Board  
  
**Gndwater Monitoring Freque:**  
**Designated Beneficial Use Desc:** Municipal and Domestic Supply, Agricultural Supply, Industrial Service Supply, Industrial Process Supply  
**Site History:**

No site history available

**LUST Sites from GeoTracker Search - Cleanup Status History (as of Feb 24, 2020)**

**Status:** Completed - Case Closed  
**Date :** 3/6/1992  
  
**Status:** Open - Site Assessment  
**Date :** 11/20/1991  
  
**Status:** Open - Site Assessment  
**Date :** 8/13/1991  
  
**Status:** Open - Case Begin Date  
**Date :** 8/13/1991

**LUST Sites from GeoTracker Search - Regulatory Activities (as of Feb 24, 2020)**

**Action Type:** Other Regulatory Actions  
**Action Date:** 3/11/1992  
**Received Issue Date:** 3/11/1992  
**Action:** Staff Letter  
**Doc Link:** [https://geotracker.waterboards.ca.gov/view\\_documents?global\\_id=T0600100261&enforcement\\_id=6265205&temptable=ENFORCEMENT](https://geotracker.waterboards.ca.gov/view_documents?global_id=T0600100261&enforcement_id=6265205&temptable=ENFORCEMENT)

**Title Description Comments:**

Review of Documents Pertaining to the Investigation of Groundwater Contamination

**Action Type:** Response Requested - Other  
**Action Date:** 3/11/1992  
**Received Issue Date:** 3/11/1992  
**Action:** Other Report / Document  
**Doc Link:** [https://geotracker.waterboards.ca.gov/view\\_documents\\_all?global\\_id=T0600100261&doc\\_id=5864096](https://geotracker.waterboards.ca.gov/view_documents_all?global_id=T0600100261&doc_id=5864096)  
**Title Description Comments:**

No Further Action Granted

**Action Type:** Response Requested - Other  
**Action Date:** 2/26/1992  
**Received Issue Date:** 2/26/1992  
**Action:** Correspondence  
**Doc Link:** [https://geotracker.waterboards.ca.gov/view\\_documents\\_all?global\\_id=T0600100261&doc\\_id=5864097](https://geotracker.waterboards.ca.gov/view_documents_all?global_id=T0600100261&doc_id=5864097)  
**Title Description Comments:**

Results of the Soil Sample From the Boring and Request for No Further Action

**Action Type:** Response Requested - Reports



<b>Map Key</b>	<b>Number of Records</b>	<b>Direction</b>	<b>Distance (mi/ft)</b>	<b>Elev/Diff (ft)</b>	<b>Site</b>	<b>DB</b>
<b>Action Date:</b>		2/24/1992				
<b>Received Issue Date:</b>		2/24/1992				
<b>Action:</b>		Soil and Water Investigation Report				
<b>Doc Link:</b>		<a href="https://geotracker.waterboards.ca.gov/view_documents_all?global_id=T0600100261&amp;doc_id=5864066">https://geotracker.waterboards.ca.gov/view_documents_all?global_id=T0600100261&amp;doc_id=5864066</a>				
<b>Title Description Comments:</b>		Additional Subsurface Investigation				
<b>Action Type:</b>		Response Requested - Other				
<b>Action Date:</b>		2/20/1992				
<b>Received Issue Date:</b>		2/20/1992				
<b>Action:</b>		Correspondence				
<b>Doc Link:</b>		<a href="https://geotracker.waterboards.ca.gov/view_documents_all?global_id=T0600100261&amp;doc_id=5864099">https://geotracker.waterboards.ca.gov/view_documents_all?global_id=T0600100261&amp;doc_id=5864099</a>				
<b>Title Description Comments:</b>		Site Investigation - Summary of the February 18, 1992 Meeting				
<b>Action Type:</b>		Response Requested - Other				
<b>Action Date:</b>		1/27/1992				
<b>Received Issue Date:</b>		1/27/1992				
<b>Action:</b>		Correspondence				
<b>Doc Link:</b>		<a href="https://geotracker.waterboards.ca.gov/view_documents_all?global_id=T0600100261&amp;doc_id=5864063">https://geotracker.waterboards.ca.gov/view_documents_all?global_id=T0600100261&amp;doc_id=5864063</a>				
<b>Title Description Comments:</b>		Chronicle of the Use of the Referenced Property By Alameda-Contra Costa Transit District from May 1, 1985 to May 20, 1987				
<b>Action Type:</b>		Response Requested - Other				
<b>Action Date:</b>		1/20/1992				
<b>Received Issue Date:</b>		1/20/1992				
<b>Action:</b>		Other Report / Document				
<b>Doc Link:</b>		<a href="https://geotracker.waterboards.ca.gov/view_documents_all?global_id=T0600100261&amp;doc_id=5864060">https://geotracker.waterboards.ca.gov/view_documents_all?global_id=T0600100261&amp;doc_id=5864060</a>				
<b>Title Description Comments:</b>		B&V Waste Science and Technology Corp. - Minutes to January 17, 1992 Meeting and Response to Questions				
<b>Action Type:</b>		Response Requested - Other				
<b>Action Date:</b>		1/14/1992				
<b>Received Issue Date:</b>		1/14/1992				
<b>Action:</b>		Correspondence				
<b>Doc Link:</b>		<a href="https://geotracker.waterboards.ca.gov/view_documents_all?global_id=T0600100261&amp;doc_id=5864058">https://geotracker.waterboards.ca.gov/view_documents_all?global_id=T0600100261&amp;doc_id=5864058</a>				
<b>Title Description Comments:</b>		Letter Issued by the Toxics Management Program to the Property Owner - Site Closure and Concerns				
<b>Action Type:</b>		Response Requested - Other				
<b>Action Date:</b>		1/13/1992				
<b>Received Issue Date:</b>		1/13/1992				
<b>Action:</b>		Other Report / Document				
<b>Doc Link:</b>		<a href="https://geotracker.waterboards.ca.gov/view_documents_all?global_id=T0600100261&amp;doc_id=5864056">https://geotracker.waterboards.ca.gov/view_documents_all?global_id=T0600100261&amp;doc_id=5864056</a>				
<b>Title Description Comments:</b>		Notes				
<b>Action Type:</b>		Response Requested - Other				
<b>Action Date:</b>		12/27/1991				
<b>Received Issue Date:</b>		12/27/1991				
<b>Action:</b>		Correspondence				
<b>Doc Link:</b>		<a href="https://geotracker.waterboards.ca.gov/view_documents_all?global_id=T0600100261&amp;doc_id=5864059">https://geotracker.waterboards.ca.gov/view_documents_all?global_id=T0600100261&amp;doc_id=5864059</a>				
<b>Title Description Comments:</b>		Follow-Up to Telephone Conversation on December 23, 1991, Environmental Reports and Correspondence				
<b>Action Type:</b>		Response Requested - Other				

<b>Map Key</b>	<b>Number of Records</b>	<b>Direction</b>	<b>Distance (mi/ft)</b>	<b>Elev/Diff (ft)</b>	<b>Site</b>	<b>DB</b>
----------------	--------------------------	------------------	-------------------------	-----------------------	-------------	-----------

**Action Date:** 12/13/1991  
**Received Issue Date:** 12/13/1991  
**Action:** Correspondence  
**Doc Link:** [https://geotracker.waterboards.ca.gov/view\\_documents\\_all?global\\_id=T0600100261&doc\\_id=5864033](https://geotracker.waterboards.ca.gov/view_documents_all?global_id=T0600100261&doc_id=5864033)  
**Title Description Comments:**

City of Berkeley - Received and Reviewed Letter Dated November 5, 1991

**Action Type:** Response Requested - Other  
**Action Date:** 12/13/1991  
**Received Issue Date:** 12/13/1991  
**Action:** Correspondence  
**Doc Link:** [https://geotracker.waterboards.ca.gov/view\\_documents\\_all?global\\_id=T0600100261&doc\\_id=5864051](https://geotracker.waterboards.ca.gov/view_documents_all?global_id=T0600100261&doc_id=5864051)  
**Title Description Comments:**

Comments on UST Closure From City of Berkeley

**Action Type:** Response Requested - Other  
**Action Date:** 11/13/1991  
**Received Issue Date:** 11/13/1991  
**Action:** Other Report / Document  
**Doc Link:** [https://geotracker.waterboards.ca.gov/view\\_documents\\_all?global\\_id=T0600100261&doc\\_id=5864053](https://geotracker.waterboards.ca.gov/view_documents_all?global_id=T0600100261&doc_id=5864053)  
**Title Description Comments:**

Notes

**Action Type:** Response Requested - Other  
**Action Date:** 11/5/1991  
**Received Issue Date:** 11/5/1991  
**Action:** Correspondence  
**Doc Link:** [https://geotracker.waterboards.ca.gov/view\\_documents\\_all?global\\_id=T0600100261&doc\\_id=5864034](https://geotracker.waterboards.ca.gov/view_documents_all?global_id=T0600100261&doc_id=5864034)  
**Title Description Comments:**

Letter From Emmett E. Jones, Dated October 28, 1991

**Action Type:** Response Requested - Other  
**Action Date:** 10/28/1991  
**Received Issue Date:** 10/28/1991  
**Action:** Correspondence  
**Doc Link:** [https://geotracker.waterboards.ca.gov/view\\_documents\\_all?global\\_id=T0600100261&doc\\_id=5864111](https://geotracker.waterboards.ca.gov/view_documents_all?global_id=T0600100261&doc_id=5864111)  
**Title Description Comments:**

City of Berkeley - Review of Preliminary Site Assessment Report Dated September 20, 1991

**Action Type:** Response Requested - Other  
**Action Date:** 10/8/1991  
**Received Issue Date:** 10/8/1991  
**Action:** Other Report / Document  
**Doc Link:** [https://geotracker.waterboards.ca.gov/view\\_documents\\_all?global\\_id=T0600100261&doc\\_id=5864040](https://geotracker.waterboards.ca.gov/view_documents_all?global_id=T0600100261&doc_id=5864040)  
**Title Description Comments:**

B&V Waste Science and Technology Corp. - Report Review

**Action Type:** Response Requested - Other  
**Action Date:** 10/8/1991  
**Received Issue Date:** 10/8/1991  
**Action:** Other Report / Document  
**Doc Link:** [https://geotracker.waterboards.ca.gov/view\\_documents\\_all?global\\_id=T0600100261&doc\\_id=5864035](https://geotracker.waterboards.ca.gov/view_documents_all?global_id=T0600100261&doc_id=5864035)  
**Title Description Comments:**

B&V Waste Science and Technology Corp. - Report Review

**Action Type:** Response Requested - Reports

<b>Map Key</b>	<b>Number of Records</b>	<b>Direction</b>	<b>Distance (mi/ft)</b>	<b>Elev/Diff (ft)</b>	<b>Site</b>	<b>DB</b>
----------------	--------------------------	------------------	-------------------------	-----------------------	-------------	-----------

**Action Date:** 10/3/1991  
**Received Issue Date:** 10/3/1991  
**Action:** Preliminary Site Assessment Report  
**Doc Link:** [https://geotracker.waterboards.ca.gov/view\\_documents\\_all?global\\_id=T0600100261&doc\\_id=5864036](https://geotracker.waterboards.ca.gov/view_documents_all?global_id=T0600100261&doc_id=5864036)  
**Title Description Comments:**

B&V Waste Science and Tchnology Corp. - Preliminary Site Assessment Report Revision

**Action Type:** Response Requested - Reports  
**Action Date:** 9/30/1991  
**Received Issue Date:** 9/30/1991  
**Action:** Preliminary Site Assessment Report  
**Doc Link:** [https://geotracker.waterboards.ca.gov/view\\_documents\\_all?global\\_id=T0600100261&doc\\_id=5864037](https://geotracker.waterboards.ca.gov/view_documents_all?global_id=T0600100261&doc_id=5864037)  
**Title Description Comments:**

Cover Letter - Preliminary Site Assessment

**Action Type:** Response Requested - Reports  
**Action Date:** 9/20/1991  
**Received Issue Date:** 9/20/1991  
**Action:** Preliminary Site Assessment Report  
**Doc Link:** [https://geotracker.waterboards.ca.gov/view\\_documents\\_all?global\\_id=T0600100261&doc\\_id=5864038](https://geotracker.waterboards.ca.gov/view_documents_all?global_id=T0600100261&doc_id=5864038)  
**Title Description Comments:**

Preliminary Site Assessment Report

**Action Type:** Response Requested - Reports  
**Action Date:** 9/20/1991  
**Received Issue Date:** 9/20/1991  
**Action:** Preliminary Site Assessment Report  
**Doc Link:** [https://geotracker.waterboards.ca.gov/view\\_documents\\_all?global\\_id=T0600100261&doc\\_id=5864044](https://geotracker.waterboards.ca.gov/view_documents_all?global_id=T0600100261&doc_id=5864044)  
**Title Description Comments:**

Preliminary Site Assessment Report

**Action Type:** Response Requested - Reports  
**Action Date:** 8/13/1991  
**Received Issue Date:** 8/13/1991  
**Action:** Well Installation Report  
**Doc Link:** [https://geotracker.waterboards.ca.gov/view\\_documents\\_all?global\\_id=T0600100261&doc\\_id=5864118](https://geotracker.waterboards.ca.gov/view_documents_all?global_id=T0600100261&doc_id=5864118)  
**Title Description Comments:**

Figures 3 to 8, Exploratory Bore Logs and Well Installation Logs - August 13, 1991

**Action Type:** Response Requested - Other  
**Action Date:** 8/5/1991  
**Received Issue Date:** 8/5/1991  
**Action:** Other Report / Document  
**Doc Link:** [https://geotracker.waterboards.ca.gov/view\\_documents\\_all?global\\_id=T0600100261&doc\\_id=5864055](https://geotracker.waterboards.ca.gov/view_documents_all?global_id=T0600100261&doc_id=5864055)  
**Title Description Comments:**

Field Visit Drawing and Figure One - The Extent of the Magnetics and Ground Penetrating Radar Investigations on a Portion of the Parking Lot

**Action Type:** Response Requested - Other  
**Action Date:** 12/7/1990  
**Received Issue Date:** 12/7/1990  
**Action:** Other Report / Document  
**Doc Link:** [https://geotracker.waterboards.ca.gov/view\\_documents\\_all?global\\_id=T0600100261&doc\\_id=5864057](https://geotracker.waterboards.ca.gov/view_documents_all?global_id=T0600100261&doc_id=5864057)  
**Title Description Comments:**

Notes

**Action Type:** Response Requested - Reports

**Action Date:** 12/7/1990  
**Received Issue Date:** 12/7/1990  
**Action:** Site Assessment Report  
**Doc Link:** [https://geotracker.waterboards.ca.gov/view\\_documents\\_all?global\\_id=T0600100261&doc\\_id=5870536](https://geotracker.waterboards.ca.gov/view_documents_all?global_id=T0600100261&doc_id=5870536)  
**Title Description Comments:**

Environmental Site Assessment

**Action Type:** Response Requested - Reports  
**Action Date:** 8/24/1990  
**Received Issue Date:** 8/24/1990  
**Action:** Site Assessment Report  
**Doc Link:** [https://geotracker.waterboards.ca.gov/view\\_documents\\_all?global\\_id=T0600100261&doc\\_id=5864042](https://geotracker.waterboards.ca.gov/view_documents_all?global_id=T0600100261&doc_id=5864042)  
**Title Description Comments:**

Sample Results - Page 38

**Action Type:** Other Regulatory Actions  
**Action Date:** 1/1/1990  
**Received Issue Date:** 1/1/1990  
**Action:** File review - #1560  
**Doc Link:** [https://geotracker.waterboards.ca.gov/view\\_documents?global\\_id=T0600100261&enforcement\\_id=6270056&temptable=ENFORCEMENT](https://geotracker.waterboards.ca.gov/view_documents?global_id=T0600100261&enforcement_id=6270056&temptable=ENFORCEMENT)  
**Title Description Comments:**

SLIC Program New Case Data Sheet

**Action Type:** Leak Action  
**Action Date:** 9/20/1991  
**Received Issue Date:**  
**Action:** Leak Discovery  
**Doc Link:**  
**Title Description Comments:**

**Action Type:** Leak Action  
**Action Date:** 9/20/1991  
**Received Issue Date:**  
**Action:** Leak Reported  
**Doc Link:**  
**Title Description Comments:**

**Action Type:** Leak Action  
**Action Date:** 9/20/1991  
**Received Issue Date:**  
**Action:** Leak Stopped  
**Doc Link:**  
**Title Description Comments:**

**LUST Sites from GeoTracker Search - Documents (as of Feb 24, 2020)**

<b>Document Type:</b>	Site Documents	<b>Size :</b>	
<b>Document Date:</b>	3/11/1992	<b>Submitted By:</b>	BONNIE LAM (REGULATOR)
<b>Type:</b>	OTHER REPORT / DOCUMENT	<b>Submitted:</b>	
<b>Title:</b>	NO FURTHER ACTION GRANTED		
<b>Title Link:</b>	<a href="https://geotracker.waterboards.ca.gov/view_documents?global_id=T0600100261&amp;document_id=5864096">https://geotracker.waterboards.ca.gov/view_documents?global_id=T0600100261&amp;document_id=5864096</a>		

<b>Document Type:</b>	Site Documents	<b>Size :</b>	
<b>Document Date:</b>	3/11/1992	<b>Submitted By:</b>	BONNIE LAM (REGULATOR)
<b>Type:</b>	STAFF LETTER	<b>Submitted:</b>	
<b>Title:</b>	REVIEW OF DOCUMENTS PERTAINING TO THE INVESTIGATION OF GROUNDWATER CONTAMINATION		
<b>Title Link:</b>	<a href="https://geotracker.waterboards.ca.gov/view_documents?global_id=T0600100261&amp;enforcement_id=6265205">https://geotracker.waterboards.ca.gov/view_documents?global_id=T0600100261&amp;enforcement_id=6265205</a>		

<b>Document Type:</b>	Site Documents	<b>Size :</b>	
-----------------------	----------------	---------------	--

<b>Map Key</b>	<b>Number of Records</b>	<b>Direction</b>	<b>Distance (mi/ft)</b>	<b>Elev/Diff (ft)</b>	<b>Site</b>	<b>DB</b>
<b>Document Date:</b>	2/26/1992				<b>Submitted By:</b> BONNIE LAM (REGULATOR)	
<b>Type:</b>	CORRESPONDENCE				<b>Submitted:</b>	
<b>Title:</b>	RESULTS OF THE SOIL SAMPLE FROM THE BORING AND REQUEST FOR NO FURTHER ACTION					
<b>Title Link:</b>	<a href="https://geotracker.waterboards.ca.gov/view_documents?global_id=T0600100261&amp;document_id=5864097">https://geotracker.waterboards.ca.gov/view_documents?global_id=T0600100261&amp;document_id=5864097</a>					
<b>Document Type:</b>	Site Documents				<b>Size :</b>	
<b>Document Date:</b>	2/24/1992				<b>Submitted By:</b> BONNIE LAM (REGULATOR)	
<b>Type:</b>	SOIL AND WATER INVESTIGATION REPORT				<b>Submitted:</b>	
<b>Title:</b>	ADDITIONAL SUBSURFACE INVESTIGATION					
<b>Title Link:</b>	<a href="https://geotracker.waterboards.ca.gov/view_documents?global_id=T0600100261&amp;document_id=5864066">https://geotracker.waterboards.ca.gov/view_documents?global_id=T0600100261&amp;document_id=5864066</a>					
<b>Document Type:</b>	Site Documents				<b>Size :</b>	
<b>Document Date:</b>	2/20/1992				<b>Submitted By:</b> BONNIE LAM (REGULATOR)	
<b>Type:</b>	CORRESPONDENCE				<b>Submitted:</b>	
<b>Title:</b>	SITE INVESTIGATION - SUMMARY OF THE FEBRUARY 18, 1992 MEETING					
<b>Title Link:</b>	<a href="https://geotracker.waterboards.ca.gov/view_documents?global_id=T0600100261&amp;document_id=5864099">https://geotracker.waterboards.ca.gov/view_documents?global_id=T0600100261&amp;document_id=5864099</a>					
<b>Document Type:</b>	Site Documents				<b>Size :</b>	
<b>Document Date:</b>	1/27/1992				<b>Submitted By:</b> BONNIE LAM (REGULATOR)	
<b>Type:</b>	CORRESPONDENCE				<b>Submitted:</b>	
<b>Title:</b>	CHRONICLE OF THE USE OF THE REFERENCED PROPERTY BY ALAMEDA-CONTRA COSTA TRANSIT DISTRICT FROM MAY 1, 1985 TO MAY 20, 1987					
<b>Title Link:</b>	<a href="https://geotracker.waterboards.ca.gov/view_documents?global_id=T0600100261&amp;document_id=5864063">https://geotracker.waterboards.ca.gov/view_documents?global_id=T0600100261&amp;document_id=5864063</a>					
<b>Document Type:</b>	Site Documents				<b>Size :</b>	
<b>Document Date:</b>	1/20/1992				<b>Submitted By:</b> BONNIE LAM (REGULATOR)	
<b>Type:</b>	OTHER REPORT / DOCUMENT				<b>Submitted:</b>	
<b>Title:</b>	B&V WASTE SCIENCE AND TECHNOLOGY CORP. - MINUTES TO JANUARY 17, 1992 MEETING AND RESPONSE TO QUESTIONS					
<b>Title Link:</b>	<a href="https://geotracker.waterboards.ca.gov/view_documents?global_id=T0600100261&amp;document_id=5864060">https://geotracker.waterboards.ca.gov/view_documents?global_id=T0600100261&amp;document_id=5864060</a>					
<b>Document Type:</b>	Site Documents				<b>Size :</b>	
<b>Document Date:</b>	1/14/1992				<b>Submitted By:</b> BONNIE LAM (REGULATOR)	
<b>Type:</b>	CORRESPONDENCE				<b>Submitted:</b>	
<b>Title:</b>	LETTER ISSUED BY THE TOXICS MANAGEMENT PROGRAM TO THE PROPERTY OWNER - SITE CLOSURE AND CONCERNS					
<b>Title Link:</b>	<a href="https://geotracker.waterboards.ca.gov/view_documents?global_id=T0600100261&amp;document_id=5864058">https://geotracker.waterboards.ca.gov/view_documents?global_id=T0600100261&amp;document_id=5864058</a>					
<b>Document Type:</b>	Site Documents				<b>Size :</b>	
<b>Document Date:</b>	1/13/1992				<b>Submitted By:</b> BONNIE LAM (REGULATOR)	
<b>Type:</b>	OTHER REPORT / DOCUMENT				<b>Submitted:</b>	
<b>Title:</b>	NOTES					
<b>Title Link:</b>	<a href="https://geotracker.waterboards.ca.gov/view_documents?global_id=T0600100261&amp;document_id=5864056">https://geotracker.waterboards.ca.gov/view_documents?global_id=T0600100261&amp;document_id=5864056</a>					
<b>Document Type:</b>	Site Documents				<b>Size :</b>	
<b>Document Date:</b>	12/27/1991				<b>Submitted By:</b> BONNIE LAM (REGULATOR)	
<b>Type:</b>	CORRESPONDENCE				<b>Submitted:</b>	
<b>Title:</b>	FOLLOW-UP TO TELEPHONE CONVERSATION ON DECEMBER 23, 1991, ENVIRONMENTAL REPORTS AND CORRESPONDENCE					
<b>Title Link:</b>	<a href="https://geotracker.waterboards.ca.gov/view_documents?global_id=T0600100261&amp;document_id=5864059">https://geotracker.waterboards.ca.gov/view_documents?global_id=T0600100261&amp;document_id=5864059</a>					
<b>Document Type:</b>	Site Documents				<b>Size :</b>	
<b>Document Date:</b>	12/13/1991				<b>Submitted By:</b> BONNIE LAM (REGULATOR)	
<b>Type:</b>	CORRESPONDENCE				<b>Submitted:</b>	
<b>Title:</b>	CITY OF BERKELEY - RECEIVED AND REVIEWED LETTER DATED NOVEMBER 5, 1991					
<b>Title Link:</b>	<a href="https://geotracker.waterboards.ca.gov/view_documents?global_id=T0600100261&amp;document_id=5864033">https://geotracker.waterboards.ca.gov/view_documents?global_id=T0600100261&amp;document_id=5864033</a>					
<b>Document Type:</b>	Site Documents				<b>Size :</b>	
<b>Document Date:</b>	12/13/1991				<b>Submitted By:</b> BONNIE LAM (REGULATOR)	
<b>Type:</b>	CORRESPONDENCE				<b>Submitted:</b>	
<b>Title:</b>	COMMENTS ON UST CLOSURE FROM CITY OF BERKELEY					
<b>Title Link:</b>	<a href="https://geotracker.waterboards.ca.gov/view_documents?global_id=T0600100261&amp;document_id=5864051">https://geotracker.waterboards.ca.gov/view_documents?global_id=T0600100261&amp;document_id=5864051</a>					
<b>Document Type:</b>	Site Documents				<b>Size :</b>	
<b>Document Date:</b>	11/13/1991				<b>Submitted By:</b> BONNIE LAM (REGULATOR)	
<b>Type:</b>	OTHER REPORT / DOCUMENT				<b>Submitted:</b>	
<b>Title:</b>	NOTES					
<b>Title Link:</b>	<a href="https://geotracker.waterboards.ca.gov/view_documents?global_id=T0600100261&amp;document_id=5864053">https://geotracker.waterboards.ca.gov/view_documents?global_id=T0600100261&amp;document_id=5864053</a>					

<b>Map Key</b>	<b>Number of Records</b>	<b>Direction</b>	<b>Distance (mi/ft)</b>	<b>Elev/Diff (ft)</b>	<b>Site</b>	<b>DB</b>
<b>Document Type:</b>	Site Documents				<b>Size :</b>	
<b>Document Date:</b>	11/5/1991				<b>Submitted By:</b>	BONNIE LAM (REGULATOR)
<b>Type:</b>	CORRESPONDENCE				<b>Submitted:</b>	
<b>Title:</b>	LETTER FROM EMMETT E. JONES, DATED OCTOBER 28, 1991					
<b>Title Link:</b>	<a href="https://geotracker.waterboards.ca.gov/view_documents?global_id=T0600100261&amp;document_id=5864034">https://geotracker.waterboards.ca.gov/view_documents?global_id=T0600100261&amp;document_id=5864034</a>					
<b>Document Type:</b>	Site Documents				<b>Size :</b>	
<b>Document Date:</b>	10/28/1991				<b>Submitted By:</b>	BONNIE LAM (REGULATOR)
<b>Type:</b>	CORRESPONDENCE				<b>Submitted:</b>	
<b>Title:</b>	CITY OF BERKELEY - REVIEW OF PRELIMINARY SITE ASSESSMENT REPORT DATED SEPTEMBER 20, 1991					
<b>Title Link:</b>	<a href="https://geotracker.waterboards.ca.gov/view_documents?global_id=T0600100261&amp;document_id=5864111">https://geotracker.waterboards.ca.gov/view_documents?global_id=T0600100261&amp;document_id=5864111</a>					
<b>Document Type:</b>	Site Documents				<b>Size :</b>	
<b>Document Date:</b>	10/8/1991				<b>Submitted By:</b>	BONNIE LAM (REGULATOR)
<b>Type:</b>	OTHER REPORT / DOCUMENT				<b>Submitted:</b>	
<b>Title:</b>	B&V WASTE SCIENCE AND TECHNOLOGY CORP. - REPORT REVIEW					
<b>Title Link:</b>	<a href="https://geotracker.waterboards.ca.gov/view_documents?global_id=T0600100261&amp;document_id=5864035">https://geotracker.waterboards.ca.gov/view_documents?global_id=T0600100261&amp;document_id=5864035</a>					
<b>Document Type:</b>	Site Documents				<b>Size :</b>	
<b>Document Date:</b>	10/8/1991				<b>Submitted By:</b>	BONNIE LAM (REGULATOR)
<b>Type:</b>	OTHER REPORT / DOCUMENT				<b>Submitted:</b>	
<b>Title:</b>	B&V WASTE SCIENCE AND TECHNOLOGY CORP. - REPORT REVIEW					
<b>Title Link:</b>	<a href="https://geotracker.waterboards.ca.gov/view_documents?global_id=T0600100261&amp;document_id=5864040">https://geotracker.waterboards.ca.gov/view_documents?global_id=T0600100261&amp;document_id=5864040</a>					
<b>Document Type:</b>	Site Documents				<b>Size :</b>	
<b>Document Date:</b>	10/3/1991				<b>Submitted By:</b>	BONNIE LAM (REGULATOR)
<b>Type:</b>	PRELIMINARY SITE ASSESSMENT REPORT				<b>Submitted:</b>	
<b>Title:</b>	B&V WASTE SCIENCE AND TCHNOLOGY CORP. - PRELIMINARY SITE ASSESSMENT REPORT REVISION					
<b>Title Link:</b>	<a href="https://geotracker.waterboards.ca.gov/view_documents?global_id=T0600100261&amp;document_id=5864036">https://geotracker.waterboards.ca.gov/view_documents?global_id=T0600100261&amp;document_id=5864036</a>					
<b>Document Type:</b>	Site Documents				<b>Size :</b>	
<b>Document Date:</b>	9/30/1991				<b>Submitted By:</b>	BONNIE LAM (REGULATOR)
<b>Type:</b>	PRELIMINARY SITE ASSESSMENT REPORT				<b>Submitted:</b>	
<b>Title:</b>	COVER LETTER - PRELIMINARY SITE ASSESSMENT					
<b>Title Link:</b>	<a href="https://geotracker.waterboards.ca.gov/view_documents?global_id=T0600100261&amp;document_id=5864037">https://geotracker.waterboards.ca.gov/view_documents?global_id=T0600100261&amp;document_id=5864037</a>					
<b>Document Type:</b>	Site Documents				<b>Size :</b>	
<b>Document Date:</b>	9/20/1991				<b>Submitted By:</b>	BONNIE LAM (REGULATOR)
<b>Type:</b>	PRELIMINARY SITE ASSESSMENT REPORT				<b>Submitted:</b>	
<b>Title:</b>	PRELIMINARY SITE ASSESSMENT REPORT					
<b>Title Link:</b>	<a href="https://geotracker.waterboards.ca.gov/view_documents?global_id=T0600100261&amp;document_id=5864038">https://geotracker.waterboards.ca.gov/view_documents?global_id=T0600100261&amp;document_id=5864038</a>					
<b>Document Type:</b>	Site Documents				<b>Size :</b>	
<b>Document Date:</b>	9/20/1991				<b>Submitted By:</b>	BONNIE LAM (REGULATOR)
<b>Type:</b>	PRELIMINARY SITE ASSESSMENT REPORT				<b>Submitted:</b>	
<b>Title:</b>	PRELIMINARY SITE ASSESSMENT REPORT					
<b>Title Link:</b>	<a href="https://geotracker.waterboards.ca.gov/view_documents?global_id=T0600100261&amp;document_id=5864044">https://geotracker.waterboards.ca.gov/view_documents?global_id=T0600100261&amp;document_id=5864044</a>					
<b>Document Type:</b>	Site Documents				<b>Size :</b>	
<b>Document Date:</b>	8/13/1991				<b>Submitted By:</b>	BONNIE LAM (REGULATOR)
<b>Type:</b>	WELL INSTALLATION REPORT				<b>Submitted:</b>	
<b>Title:</b>	FIGURES 3 TO 8, EXPLORATORY BORE LOGS AND WELL INSTALLATION LOGS - AUGUST 13, 1991					
<b>Title Link:</b>	<a href="https://geotracker.waterboards.ca.gov/view_documents?global_id=T0600100261&amp;document_id=5864118">https://geotracker.waterboards.ca.gov/view_documents?global_id=T0600100261&amp;document_id=5864118</a>					
<b>Document Type:</b>	Site Documents				<b>Size :</b>	
<b>Document Date:</b>	8/5/1991				<b>Submitted By:</b>	BONNIE LAM (REGULATOR)
<b>Type:</b>	OTHER REPORT / DOCUMENT				<b>Submitted:</b>	
<b>Title:</b>	FIELD VISIT DRAWING AND FIGURE ONE - THE EXTENT OF THE MAGNETICS AND GROUND PENETRATING RADAR INVESTIGATIONS ON A PORTION OF THE PARKING LOT					
<b>Title Link:</b>	<a href="https://geotracker.waterboards.ca.gov/view_documents?global_id=T0600100261&amp;document_id=5864055">https://geotracker.waterboards.ca.gov/view_documents?global_id=T0600100261&amp;document_id=5864055</a>					
<b>Document Type:</b>	Site Documents				<b>Size :</b>	
<b>Document Date:</b>	12/7/1990				<b>Submitted By:</b>	ASHA TURMAN (REGULATOR)
<b>Type:</b>	SITE ASSESSMENT REPORT				<b>Submitted:</b>	
<b>Title:</b>	ENVIRONMENTAL SITE ASSESSMENT					
<b>Title Link:</b>	<a href="https://geotracker.waterboards.ca.gov/view_documents?global_id=T0600100261&amp;document_id=5870536">https://geotracker.waterboards.ca.gov/view_documents?global_id=T0600100261&amp;document_id=5870536</a>					

Map Key	Number of Records	Direction	Distance (mi/ft)	Elev/Diff (ft)	Site	DB
<b>Document Type:</b>	Site Documents				<b>Size :</b>	
<b>Document Date:</b>	12/7/1990				<b>Submitted By:</b>	BONNIE LAM (REGULATOR)
<b>Type:</b>	OTHER REPORT / DOCUMENT				<b>Submitted:</b>	
<b>Title:</b>	NOTES					
<b>Title Link:</b>	https://geotracker.waterboards.ca.gov/view_documents?global_id=T0600100261&document_id=5864057					
<b>Document Type:</b>	Site Documents				<b>Size :</b>	
<b>Document Date:</b>	8/24/1990				<b>Submitted By:</b>	BONNIE LAM (REGULATOR)
<b>Type:</b>	SITE ASSESSMENT REPORT				<b>Submitted:</b>	
<b>Title:</b>	SAMPLE RESULTS - PAGE 38					
<b>Title Link:</b>	https://geotracker.waterboards.ca.gov/view_documents?global_id=T0600100261&document_id=5864042					
<b>Document Type:</b>	Site Documents				<b>Size :</b>	
<b>Document Date:</b>	1/1/1990				<b>Submitted By:</b>	ASHA TURMAN (REGULATOR)
<b>Type:</b>	FILE REVIEW				<b>Submitted:</b>	
<b>Title:</b>	SLIC PROGRAM NEW CASE DATA SHEET					
<b>Title Link:</b>	https://geotracker.waterboards.ca.gov/view_documents?global_id=T0600100261&enforcement_id=6270056					

[26](#)    2 of 2    **ESE**    0.03 / 133.68    40.25 / 8    **Wholesale Accessory  
2703 Seventh ST STE 267  
CA**    **BERKELEY  
CUPA**

**Facility ID:** FA0000727

**Additional Information**

**Program Element:** 4270 - HMBP - UNDER THRESHOLD    **Postal Address:** 2703 Seventh Street, - 267  
**Billing Status:** 02 - INACTIVE, NON-BILLABLE    **Postal Address 2:**  
**Owner:** Tessa Poppe    **Postal State:** CA  
**City:** Berkeley    **Postal Zip:**

[27](#)    1 of 3    **SE**    0.03 / 141.12    35.61 / 3    **THE POLYMER TECHNOLOGY  
GROUP  
2810 SEVENTH ST  
CA**    **BERKELEY  
CUPA**

**Facility ID:** FA0000256

**Additional Information**

**Program Element:** 4300 - HAZ WASTE GENERATOR (RCRA-LQG)    **Postal Address:** 2810 SEVENTH STREET  
**Billing Status:** 02 - INACTIVE, NON-BILLABLE    **Postal Address 2:**  
**Owner:** THE POLYMER TECHNOLOGY GROUP    **Postal State:** CA  
**City:** Berkeley    **Postal Zip:** 94710  
**Program Element:** 4400 - HAZ WASTE GENERATOR    **Postal Address:** 2810 SEVENTH STREET  
**Billing Status:** 02 - INACTIVE, NON-BILLABLE    **Postal Address 2:**  
**Owner:** THE POLYMER TECHNOLOGY GROUP    **Postal State:** CA  
**City:** Berkeley    **Postal Zip:** 94710  
**Program Element:** 4200 - HMBP    **Postal Address:** 2810 SEVENTH STREET  
**Billing Status:** 02 - INACTIVE, NON-BILLABLE    **Postal Address 2:**  
**Owner:** THE POLYMER TECHNOLOGY GROUP    **Postal State:** CA  
**City:** Berkeley    **Postal Zip:** 94710

[27](#)    2 of 3    **SE**    0.03 / 141.12    35.61 / 3    **DSM BIOMEDICAL, INC.  
2810 Seventh ST  
CA**    **BERKELEY  
CUPA**

**Facility ID:** FA0000860

**Additional Information**

Map Key	Number of Records	Direction	Distance (mi/ft)	Elev/Diff (ft)	Site	DB
<b>Program Element:</b>	SW02 - STORMWATER				<b>Postal Address:</b> 813 Heinz Ave	
<b>Billing Status:</b>	01 - ACTIVE, CUPA				<b>Postal Address 2:</b>	
<b>Owner:</b>	Perfect Day Inc.				<b>Postal State:</b> CA	
<b>City:</b>	BERKELEY				<b>Postal Zip:</b> 94710	
<b>Program Element:</b>	4300 - HAZ WASTE GENERATOR (RCRA-LQG)				<b>Postal Address:</b> 813 Heinz Ave	
<b>Billing Status:</b>	01 - ACTIVE, CUPA				<b>Postal Address 2:</b>	
<b>Owner:</b>	Perfect Day Inc.				<b>Postal State:</b> CA	
<b>City:</b>	BERKELEY				<b>Postal Zip:</b> 94710	
<b>Program Element:</b>	4200 - HMBP				<b>Postal Address:</b> 813 Heinz Ave	
<b>Billing Status:</b>	01 - ACTIVE, CUPA				<b>Postal Address 2:</b>	
<b>Owner:</b>	Perfect Day Inc.				<b>Postal State:</b> CA	
<b>City:</b>	BERKELEY				<b>Postal Zip:</b> 94710	
<b>Program Element:</b>	4400 - HAZ WASTE GENERATOR				<b>Postal Address:</b> 813 Heinz Ave	
<b>Billing Status:</b>	02 - INACTIVE, NON-BILLABLE				<b>Postal Address 2:</b>	
<b>Owner:</b>	Perfect Day Inc.				<b>Postal State:</b> CA	
<b>City:</b>	BERKELEY				<b>Postal Zip:</b> 94710	

[27](#) 3 of 3 SE 0.03 / 141.12 35.61 / 3 DSM BIOMEDICAL, INC. 2810 SEVENTH ST BERKELEY CA 94710 CERS HAZ

**Site ID:** 26596  
**Latitude:** 37.854770  
**Longitude:** -122.292380  
**County:** Alameda County

**Regulated Programs**

**EI ID:** 10196953 **EI Description:** Hazardous Waste Generator  
**EI ID:** 10196953 **EI Description:** Chemical Storage Facilities  
**EI ID:** 10196953 **EI Description:** RCRA LQ HW Generator

**Violations**

**Violation Date:** 06/28/2007 **Violation Source:** CERS  
**Violation Program:** HWLQG **Violation Division:** Berkeley City Toxics Management Division  
**Citation:** HSC 6.67 Multiple Sections - California Health and Safety Code, Chapter 6.67, Section(s) Multiple Sections  
**Violation Notes:**

Returned to compliance on 08/15/2007.

**Violation Description:**

RCRA Large Quantity Generator Program - Administration/Documentation - General

**Violations**

**Violation Date:** 05/10/2018 **Violation Source:** CERS  
**Violation Program:** HMRRP **Violation Division:** Berkeley City Toxics Management Division  
**Citation:** HSC 6.95 25508(a)(1) - California Health and Safety Code, Chapter 6.95, Section(s) 25508(a)(1)  
**Violation Notes:**

Returned to compliance on 02/27/2019. update and complete the federal hazardous categories as detailed during the inspection.

**Violation Description:**

Failure to complete and electronically submit a business plan when storing/handling a hazardous material at or above reportable quantities.



<b>Map Key</b>	<b>Number of Records</b>	<b>Direction</b>	<b>Distance (mi/ft)</b>	<b>Elev/Diff (ft)</b>	<b>Site</b>	<b>DB</b>
----------------	--------------------------	------------------	-------------------------	-----------------------	-------------	-----------

**Violations**

**Violation Date:** 06/09/2009  
**Violation Program:** HWLQG  
**Citation:** HSC 6.67 Multiple Sections - California Health and Safety Code, Chapter 6.67, Section(s) Multiple Sections  
**Violation Notes:**

**Violation Source:** CERS  
**Violation Division:** Berkeley City Toxics Management Division

Returned to compliance on 06/22/2009.

**Violation Description:**

RCRA Large Quantity Generator Program - Administration/Documentation - General

**Violations**

**Violation Date:** 04/23/2009  
**Violation Program:** HWLQG  
**Citation:** HSC 6.67 Multiple Sections - California Health and Safety Code, Chapter 6.67, Section(s) Multiple Sections  
**Violation Notes:**

**Violation Source:** CERS  
**Violation Division:** Berkeley City Toxics Management Division

Returned to compliance on 05/21/2009.

**Violation Description:**

RCRA Large Quantity Generator Program - Administration/Documentation - General

**Violations**

**Violation Date:** 03/25/2015  
**Violation Program:** HWLQG  
**Citation:** 22 CCR 12 66262.34(f) - California Code of Regulations, Title 22, Chapter 12, Section(s) 66262.34(f)  
**Violation Notes:**

**Violation Source:** CERS  
**Violation Division:** Berkeley City Toxics Management Division

Returned to compliance on 04/14/2015.

**Violation Description:**

Failure to properly label hazardous waste accumulation containers with the following requirements: "Hazardous Waste", name and address of the generator, physical and chemical characteristics of the Hazardous Waste, and starting accumulation date.

**Violations**

**Violation Date:** 04/04/2008  
**Violation Program:** HWLQG  
**Citation:** HSC 6.67 Multiple Sections - California Health and Safety Code, Chapter 6.67, Section(s) Multiple Sections  
**Violation Notes:**

**Violation Source:** CERS  
**Violation Division:** Berkeley City Toxics Management Division

Returned to compliance on 04/22/2008.

**Violation Description:**

RCRA Large Quantity Generator Program - Administration/Documentation - General

**Violations**

**Violation Date:** 09/26/2019  
**Violation Program:** HMRRP  
**Citation:** HSC 6.95 25508.2 - California Health and Safety Code, Chapter 6.95, Section(s) 25508.2  
**Violation Notes:**

**Violation Source:** CERS  
**Violation Division:** Berkeley City Toxics Management Division

<b>Map Key</b>	<b>Number of Records</b>	<b>Direction</b>	<b>Distance (mi/ft)</b>	<b>Elev/Diff (ft)</b>	<b>Site</b>	<b>DB</b>
----------------	--------------------------	------------------	-------------------------	-----------------------	-------------	-----------

Federal Hazard categories not completed with the latest cers submission. Log into cers and complete the fed hazard categories for all chemicals on site.

**Violation Description:**

Failure to annually review and electronically certify that the business plan is complete and accurate on or before the annual due date.

**Violations**

**Violation Date:** 03/25/2015  
**Violation Program:** HWLQG  
**Citation:** 22 CCR 15 66265.171 - California Code of Regulations, Title 22, Chapter 15, Section(s) 66265.171  
**Violation Source:** CERS  
**Violation Division:** Berkeley City Toxics Management Division  
**Violation Notes:**

Returned to compliance on 04/14/2015.

**Violation Description:**

Failure to accumulate hazardous waste in a container that is in good condition.

**Violations**

**Violation Date:** 04/29/2010  
**Violation Program:** HWLQG  
**Citation:** HSC 6.67 Multiple Sections - California Health and Safety Code, Chapter 6.67, Section(s) Multiple Sections  
**Violation Source:** CERS  
**Violation Division:** Berkeley City Toxics Management Division  
**Violation Notes:**

Returned to compliance on 04/29/2110.

**Violation Description:**

RCRA Large Quantity Generator Program - Administration/Documentation - General

**Enforcements**

**Enf Action Date:** 04/04/2008  
**Enf Action Type:** Notice of Violation (Unified Program)  
**Enf Action Division:** Berkeley City Toxics Management Division  
**Enf Action Description:** Notice of Violation Issued by the Inspector at the Time of Inspection  
**Enf Action Program:** HWLQG  
**Enf Action Source:** CERS  
**Enf Action Notes:**

**Enf Action Date:** 03/25/2015  
**Enf Action Type:** Notice of Violation (Unified Program)  
**Enf Action Division:** Berkeley City Toxics Management Division  
**Enf Action Description:** Notice of Violation Issued by the Inspector at the Time of Inspection  
**Enf Action Program:** HWLQG  
**Enf Action Source:** CERS  
**Enf Action Notes:**

**Enf Action Date:** 04/23/2009  
**Enf Action Type:** Notice of Violation (Unified Program)  
**Enf Action Division:** Berkeley City Toxics Management Division  
**Enf Action Description:** Notice of Violation Issued by the Inspector at the Time of Inspection  
**Enf Action Program:** HWLQG  
**Enf Action Source:** CERS  
**Enf Action Notes:**

**Enf Action Date:** 06/09/2009  
**Enf Action Type:** Notice of Violation (Unified Program)  
**Enf Action Division:** Berkeley City Toxics Management Division  
**Enf Action Description:** Notice of Violation Issued by the Inspector at the Time of Inspection  
**Enf Action Program:** HWLQG  
**Enf Action Source:** CERS  
**Enf Action Notes:**

**Enf Action Date:** 04/29/2010  
**Enf Action Type:** Notice of Violation (Unified Program)  
**Enf Action Program:** HWLQG  
**Enf Action Source:** CERS

<b>Map Key</b>	<b>Number of Records</b>	<b>Direction</b>	<b>Distance (mi/ft)</b>	<b>Elev/Diff (ft)</b>	<b>Site</b>	<b>DB</b>
----------------	--------------------------	------------------	-------------------------	-----------------------	-------------	-----------

**Enf Action Division:** Berkeley City Toxics Management Division  
**Enf Action Description:** Notice of Violation Issued by the Inspector at the Time of Inspection  
**Enf Action Notes:**

**Enf Action Date:** 06/28/2007  
**Enf Action Type:** Notice of Violation (Unified Program)  
**Enf Action Division:** California Environmental Protection Agency  
**Enf Action Description:** Notice of Violation Issued by the Inspector at the Time of Inspection  
**Enf Action Notes:**

**Enf Action Program:** HWLQG  
**Enf Action Source:** CERS

**Evaluations**

**Eval Date:** 03/25/2015  
**Violations Found:** Yes  
**Eval General Type:** Compliance Evaluation Inspection  
**Eval Type:** Routine done by local agency  
**Eval Division:** Berkeley City Toxics Management Division  
**Eval Program:** HWLQG  
**Eval Source:** CERS  
**Eval Notes:**

Two minor HW violations noted, labeling and and over stuffed drum of glove waste drum (the lid wasn't able to seal properly). New SHE manager, Chris Staley. Zulma will no longer be the SHE contact.; Note: data in [EVAL Notes] field for some records is truncated from the source.

**Eval Date:** 03/16/2016  
**Violations Found:** No  
**Eval General Type:** Other/Unknown  
**Eval Type:** Other, not routine, done by local agency  
**Eval Division:** Berkeley City Toxics Management Division  
**Eval Program:** HMRRP  
**Eval Source:** CERS  
**Eval Notes:**

Routine Scheduled HMBP, HW- LQG, and stormwater inspection. Reviewed HW disposal records, haz comm/hw training records- all were up to date and available for review during the inspection. The safety Equipment; safety showers, eye wash stations and Fire extinguishers were inspected and an inspection log was completed. The HMBP was submitted electronically via CERS on 2/22/16. It was mentioned during the inspection that DSM would be shutting down completely and relocating pennsylvania at the end of 2017. They were instructed to provide a formal closure plan several months before the actual closure and they are working with an outside contractor to plan for closure. Manufacturing activities have been substantially reduced, the hw reuse as a product has ceased, apparently only one shipment went out. No violations were noted during the inspection. A recent small office build was noted to not have fire sprinklers installed, RP mentioned they would work on getting them installed [Truncated]; Note: data in [EVAL Notes] field for some records is truncated from the source.

**Eval Date:** 04/23/2009  
**Violations Found:** Yes  
**Eval General Type:** Compliance Evaluation Inspection  
**Eval Type:** Routine done by local agency  
**Eval Division:** Berkeley City Toxics Management Division  
**Eval Program:** HWLQG  
**Eval Source:** CERS  
**Eval Notes:**

Inspector Name: Nabil-Al-Hadithy; Note: data in [EVAL Notes] field for some records is truncated from the source.

**Eval Date:** 06/09/2009  
**Violations Found:** Yes  
**Eval General Type:** Compliance Evaluation Inspection  
**Eval Type:** Routine done by local agency  
**Eval Division:** Berkeley City Toxics Management Division  
**Eval Program:** HWLQG  
**Eval Source:** CERS  
**Eval Notes:**

Inspector Name: Nabil-Al-Hadithy; Note: data in [EVAL Notes] field for some records is truncated from the source.

<b>Map Key</b>	<b>Number of Records</b>	<b>Direction</b>	<b>Distance (mi/ft)</b>	<b>Elev/Diff (ft)</b>	<b>Site</b>	<b>DB</b>
----------------	--------------------------	------------------	-------------------------	-----------------------	-------------	-----------

**Eval Date:** 03/16/2016  
**Violations Found:** No  
**Eval General Type:** Compliance Evaluation Inspection  
**Eval Type:** Routine done by local agency  
**Eval Division:** Berkeley City Toxics Management Division  
**Eval Program:** HWLQG  
**Eval Source:** CERS  
**Eval Notes:**

Routine Scheduled HMBP, HW- LQG, and stormwater inspection. Reviewed HW disposal records, haz comm/hw training records- all were up to date and available for review during the inspection. The safety Equipment; safety showers, eye wash stations and Fire extinguishers were inspected and an inspection log was completed. The HMBP was submitted electronically via CERS on 2/22/16. It was mentioned during the inspection that DSM would be shutting down completely and relocating pennsylvania at the end of 2017. They were instructed to provide a formal closure plan several months before the actual closure and they are working with an outside contractor to plan for closure. Manufacturing activities have been substantially reduced, the hw reuse as a product has ceased, apparently only one shipment went out. No violations were noted during the inspection. A recent small office build was noted to not have fire sprinklers installed, RP mentioned they would work on getting them installed [Truncated]; Note: data in [EVAL Notes] field for some records is truncated from the source.

**Eval Date:** 04/29/2010  
**Violations Found:** Yes  
**Eval General Type:** Compliance Evaluation Inspection  
**Eval Type:** Routine done by local agency  
**Eval Division:** Berkeley City Toxics Management Division  
**Eval Program:** HWLQG  
**Eval Source:** CERS  
**Eval Notes:**

Inspector Name: Berkeley; Note: data in [EVAL Notes] field for some records is truncated from the source.

**Eval Date:** 09/13/2019  
**Violations Found:** Yes  
**Eval General Type:** Compliance Evaluation Inspection  
**Eval Type:** Routine done by local agency  
**Eval Division:** Berkeley City Toxics Management Division  
**Eval Program:** HMRRP  
**Eval Source:** CERS  
**Eval Notes:**

See haz waste comments section.; Note: data in [EVAL Notes] field for some records is truncated from the source.

**Eval Date:** 09/17/2013  
**Violations Found:** No  
**Eval General Type:** Compliance Evaluation Inspection  
**Eval Type:** Routine done by local agency  
**Eval Division:** Berkeley City Toxics Management Division  
**Eval Program:** HMRRP  
**Eval Source:** CERS  
**Eval Notes:**

No violations noted during the inspection. Facility has large quantities of flammable liquids located inside both buildings, 829 Heinz & 2810 Seventh street. Hazardous Waste disposal records were available and up to date the day of the inspection. Training records were current and provided/ emailed after the inspection, the same day. Safety equipment, eye wash and fire Extinguishers were checked on a regular basis, the service tags were current. SAA's were verified to be labeled, sealed according to good hazardous waste practices. Hazardous materials spill cleanup equipment was located where needed. Facility Environmental Manager Zulma Machillanda-Hahn mentioned that the Fire Department conducts annual inspections.; Note: data in [EVAL Notes] field for some records is truncated from the source.

**Eval Date:** 03/25/2015  
**Violations Found:** No  
**Eval General Type:** Compliance Evaluation Inspection  
**Eval Type:** Routine done by local agency  
**Eval Division:** Berkeley City Toxics Management Division  
**Eval Program:** HMRRP  
**Eval Source:** CERS  
**Eval Notes:**

<b>Map Key</b>	<b>Number of Records</b>	<b>Direction</b>	<b>Distance (mi/ft)</b>	<b>Elev/Diff (ft)</b>	<b>Site</b>	<b>DB</b>
----------------	--------------------------	------------------	-------------------------	-----------------------	-------------	-----------

no HMBP violations noted. Two minor HW violations noted, labeling and and over stuffed drum of glove waste drum (the lid wasn't able to seal properly). New SHE manager, Chris Staley. Zulma will no longer be the SHE contact.; Note: data in [EVAL Notes] field for some records is truncated from the source.

**Eval Date:** 04/04/2008  
**Violations Found:** Yes  
**Eval General Type:** Compliance Evaluation Inspection  
**Eval Type:** Routine done by local agency  
**Eval Division:** Berkeley City Toxics Management Division  
**Eval Program:** HWLQG  
**Eval Source:** CERS  
**Eval Notes:**

Inspector Name: Nabil-Al-Hadithy; Note: data in [EVAL Notes] field for some records is truncated from the source.

**Eval Date:** 09/17/2013  
**Violations Found:** No  
**Eval General Type:** Compliance Evaluation Inspection  
**Eval Type:** Routine done by local agency  
**Eval Division:** Berkeley City Toxics Management Division  
**Eval Program:** HWLQG  
**Eval Source:** CERS  
**Eval Notes:**

No violations noted during the inspection. Facility has large quantities of flammable liquids located inside both buildings, 829 Heinz & 2810 Seventh street. Hazardous Waste disposal records were available and up to date the day of the inspection. Training records were current and provided/ emailed after the inspection, the same day. Safety equipment, eye wash and fire Extinguishers were checked on a regular basis, the service tags were current. SAA's were verified to be labeled, sealed according to good hazardous waste practices. Hazardous materials spill cleanup equipment was located where needed. Facility Environmental Manager Zulma Machillanda-Hahn mentioned that the Fire Department conducts annual inspections.; Note: data in [EVAL Notes] field for some records is truncated from the source.

**Eval Date:** 06/28/2007  
**Violations Found:** Yes  
**Eval General Type:** Compliance Evaluation Inspection  
**Eval Type:** Routine done by local agency  
**Eval Division:** Berkeley City Toxics Management Division  
**Eval Program:** HWLQG  
**Eval Source:** CERS  
**Eval Notes:**

Inspector Name: Nabil Al-Hadithy; Note: data in [EVAL Notes] field for some records is truncated from the source.

**Eval Date:** 05/10/2018  
**Violations Found:** Yes  
**Eval General Type:** Compliance Evaluation Inspection  
**Eval Type:** Routine done by local agency  
**Eval Division:** Berkeley City Toxics Management Division  
**Eval Program:** HMRRP  
**Eval Source:** CERS  
**Eval Notes:**

Routine announced HMBP, HW (LQG) facility compliance inspection. Representatives from DTSC accompanied during the site inspection for cupa evaluation requirements. No HW LQG violations noted during the inspection, only an HMBP violation was noted. See inspection report for comments/notes.; Note: data in [EVAL Notes] field for some records is truncated from the source.

**Eval Date:** 04/29/2010  
**Violations Found:** No  
**Eval General Type:** Compliance Evaluation Inspection  
**Eval Type:** Routine done by local agency  
**Eval Division:** Berkeley City Toxics Management Division  
**Eval Program:** HWLQG  
**Eval Source:** CERS  
**Eval Notes:**

Inspector Name: Berkeley; Note: data in [EVAL Notes] field for some records is truncated from the source.

<i>Map Key</i>	<i>Number of Records</i>	<i>Direction</i>	<i>Distance (mi/ft)</i>	<i>Elev/Diff (ft)</i>	<i>Site</i>	<i>DB</i>
----------------	--------------------------	------------------	-------------------------	-----------------------	-------------	-----------

**Eval Date:** 03/19/2014  
**Violations Found:** No  
**Eval General Type:** Compliance Evaluation Inspection  
**Eval Type:** Routine done by local agency  
**Eval Division:** Berkeley City Toxics Management Division  
**Eval Program:** HWLQG  
**Eval Source:** CERS  
**Eval Notes:**

There were no violations noted. Training records, Haz waste manifests, inspections of HW areas and inspection records for safety equipment available for review during the inspection. Zulma was not available, Rich Alsterberg, Senior Director of Operation & Victor Stanciu were the site reps for the inspection. Labs, SAA's and main haz waste accumulation areas were inspected, all containers were labeled properly at the time of inspection.; Note: data in [EVAL Notes] field for some records is truncated from the source.

**Eval Date:** 05/10/2018  
**Violations Found:** No  
**Eval General Type:** Compliance Evaluation Inspection  
**Eval Type:** Routine done by local agency  
**Eval Division:** Berkeley City Toxics Management Division  
**Eval Program:** HWLQG  
**Eval Source:** CERS  
**Eval Notes:**

Routine announced HMBP, HW (LQG) facility compliance inspection. Representatives from DTSC accompanied during the site inspection for cupa evaluation requirements. No HW LQG violations noted during the inspection, only an HMBP violation was noted. See inspection report for comments/notes.; Note: data in [EVAL Notes] field for some records is truncated from the source.

**Eval Date:** 09/13/2019  
**Violations Found:** No  
**Eval General Type:** Compliance Evaluation Inspection  
**Eval Type:** Routine done by local agency  
**Eval Division:** Berkeley City Toxics Management Division  
**Eval Program:** HWLQG  
**Eval Source:** CERS  
**Eval Notes:**

There were no hazardous waste violations noted at the time of the inspection. Training records, haz waste manifest and safety equipment records were available for review during the inspection. As discussed the HMBP inventory statements regarding the Federal hazard categories requires update. Log onto CERS and complete within 30 days.; Note: data in [EVAL Notes] field for some records is truncated from the source.

**Eval Date:** 03/19/2014  
**Violations Found:** No  
**Eval General Type:** Compliance Evaluation Inspection  
**Eval Type:** Routine done by local agency  
**Eval Division:** Berkeley City Toxics Management Division  
**Eval Program:** HMRRP  
**Eval Source:** CERS  
**Eval Notes:**

There were no violations noted. Training records, Haz waste manifests, inspections of HW areas and inspection records for safety equipment available for review during the inspection. Zulma was not available, Rich Alsterberg, Senior Director of Operation & Victor Stanciu were the site reps for the inspection. Labs, SAA's and main haz waste accumulation areas were inspected, all containers were labeled properly at the time of inspection.; Note: data in [EVAL Notes] field for some records is truncated from the source.

**Eval Date:** 05/04/2017  
**Violations Found:** No  
**Eval General Type:** Compliance Evaluation Inspection  
**Eval Type:** Routine done by local agency  
**Eval Division:** Berkeley City Toxics Management Division  
**Eval Program:** HWLQG  
**Eval Source:** CERS  
**Eval Notes:**

Routine announced HMBP, HW LQG, Stormwater facility compliance inspection. It was mentioned that both facility's would eventually be closed by 2019. Closure requirements detailed to RP, i.e. Chris Staley. HW manifests available for review during the inspection. HM & HW training was done on

<i>Map Key</i>	<i>Number of Records</i>	<i>Direction</i>	<i>Distance (mi/ft)</i>	<i>Elev/Diff (ft)</i>	<i>Site</i>	<i>DB</i>
----------------	--------------------------	------------------	-------------------------	-----------------------	-------------	-----------

site by NES company, training records available and done on 4/5/2017. Universal waste documentation records of disposal were available for review as well. Formal facility closure required. At the time of inspection RP mentioned they were awaiting wipe test for partial closure.; Note: data in [EVAL Notes] field for some records is truncated from the source.

**Affiliations**

**Affil Type Desc:** Identification Signer  
**Entity Name:** Chris Staley  
**Entity Title:** SHE Manager  
**Address:**  
**City:**  
**State:**  
**Country:**  
**Zip Code:**  
**Phone:**

**Affil Type Desc:** Document Preparer  
**Entity Name:** Chris Staley  
**Entity Title:**  
**Address:**  
**City:**  
**State:**  
**Country:**  
**Zip Code:**  
**Phone:**

**Affil Type Desc:** Facility Mailing Address  
**Entity Name:** Mailing Address  
**Entity Title:**  
**Address:** 2810 SEVENTH ST  
**City:** Berkeley  
**State:** CA  
**Country:**  
**Zip Code:** 94710  
**Phone:**

**Affil Type Desc:** Operator  
**Entity Name:** DSM INNOVATION INC.  
**Entity Title:**  
**Address:**  
**City:**  
**State:**  
**Country:**  
**Zip Code:**  
**Phone:** (510) 841-8800

**Affil Type Desc:** CUPA District  
**Entity Name:** Berkeley City Toxics Management Division  
**Entity Title:**  
**Address:** 1947 Center Street, 1st Floor  
**City:** Berkeley  
**State:** CA  
**Country:**  
**Zip Code:** 94704  
**Phone:** (510) 981-7460

**Affil Type Desc:** Environmental Contact  
**Entity Name:** Chris Staley  
**Entity Title:**  
**Address:** 2810 Seventh Street  
**City:** Berkeley  
**State:** CA  
**Country:**  
**Zip Code:** 94710  
**Phone:**

**Affil Type Desc:** Legal Owner

Map Key	Number of Records	Direction	Distance (mi/ft)	Elev/Diff (ft)	Site	DB
---------	-------------------	-----------	------------------	----------------	------	----

**Entity Name:** DSM INNOVATION, INC.  
**Entity Title:**  
**Address:** 2810 Seventh Street  
**City:** Berkeley  
**State:** CA  
**Country:** United States  
**Zip Code:** 94710  
**Phone:** (510) 841-8800

**Affil Type Desc:** Parent Corporation  
**Entity Name:** DSM BIOMEDICAL, INC.  
**Entity Title:**  
**Address:**  
**City:**  
**State:**  
**Country:**  
**Zip Code:**  
**Phone:**

<a href="#">28</a>	1 of 3	SE	0.03 / 141.28	35.61 / 3	UNCOMMON GROUNDS, INC 2813 7TH STREET BERKELEY CA 94710	EMISSIONS
--------------------	--------	----	---------------	-----------	---	-----------

**1993 Criteria Data**

<b>Facility ID:</b>	1574	<b>CERR Code:</b>	
<b>Facility SIC Code:</b>	2095	<b>TOGT:</b>	0
<b>CO:</b>	1	<b>ROGT:</b>	0
<b>Air Basin:</b>	SF	<b>COT:</b>	
<b>District:</b>	BA	<b>NOXT:</b>	0
<b>COID:</b>	ALA	<b>SOXT:</b>	
<b>DISN:</b>	BAY AREA AQMD	<b>PMT:</b>	.1
<b>CHAPIS:</b>		<b>PM10T:</b>	.062

**1993 Toxic Data**

<b>Facility ID:</b>	1574	<b>COID:</b>	ALA
<b>Facility SIC Code:</b>	2095	<b>DISN:</b>	BAY AREA AQMD
<b>CO:</b>	1	<b>CHAPIS:</b>	
<b>Air Basin:</b>	SF	<b>CERR Code:</b>	
<b>District:</b>	BA		
<b>TS:</b>			
<b>Health Risk Asmt:</b>			
<b>Non-Cancer Chronic Haz Ind:</b>			
<b>Non-Cancer Acute Haz Ind:</b>			

**1996 Criteria Data**

<b>Facility ID:</b>	1574	<b>CERR Code:</b>	
<b>Facility SIC Code:</b>	2095	<b>TOGT:</b>	0
<b>CO:</b>	1	<b>ROGT:</b>	0
<b>Air Basin:</b>	SF	<b>COT:</b>	
<b>District:</b>	BA	<b>NOXT:</b>	
<b>COID:</b>	ALA	<b>SOXT:</b>	
<b>DISN:</b>	BAY AREA AQMD	<b>PMT:</b>	.2
<b>CHAPIS:</b>		<b>PM10T:</b>	.124

**1996 Toxic Data**

<b>Facility ID:</b>	1574	<b>COID:</b>	ALA
<b>Facility SIC Code:</b>	2095	<b>DISN:</b>	BAY AREA AQMD
<b>CO:</b>	1	<b>CHAPIS:</b>	



<b>Map Key</b>	<b>Number of Records</b>	<b>Direction</b>	<b>Distance (mi/ft)</b>	<b>Elev/Diff (ft)</b>	<b>Site</b>	<b>DB</b>
<b>Air Basin:</b>	SF				<b>CERR Code:</b>	
<b>District:</b>	BA					
<b>TS:</b>						
<b>Health Risk Asmt:</b>						
<b>Non-Cancer Chronic Haz Ind:</b>						
<b>Non-Cancer Acute Haz Ind:</b>						
 <b><u>1997 Criteria Data</u></b>						
<b>Facility ID:</b>	1574				<b>CERR Code:</b>	
<b>Facility SIC Code:</b>	2095				<b>TOGT:</b>	0
<b>CO:</b>	1				<b>ROGT:</b>	0
<b>Air Basin:</b>	SF				<b>COT:</b>	
<b>District:</b>	BA				<b>NOXT:</b>	
<b>COID:</b>	ALA				<b>SOXT:</b>	
<b>DISN:</b>	BAY AREA AQMD				<b>PMT:</b>	.3
<b>CHAPIS:</b>					<b>PM10T:</b>	.186
 <b><u>1997 Toxic Data</u></b>						
<b>Facility ID:</b>	1574				<b>COID:</b>	ALA
<b>Facility SIC Code:</b>	2095				<b>DISN:</b>	BAY AREA AQMD
<b>CO:</b>	1				<b>CHAPIS:</b>	
<b>Air Basin:</b>	SF				<b>CERR Code:</b>	
<b>District:</b>	BA					
<b>TS:</b>						
<b>Health Risk Asmt:</b>						
<b>Non-Cancer Chronic Haz Ind:</b>						
<b>Non-Cancer Acute Haz Ind:</b>						
 <b><u>1998 Criteria Data</u></b>						
<b>Facility ID:</b>	1574				<b>CERR Code:</b>	
<b>Facility SIC Code:</b>	2095				<b>TOGT:</b>	.1
<b>CO:</b>	1				<b>ROGT:</b>	.06986
<b>Air Basin:</b>	SF				<b>COT:</b>	
<b>District:</b>	BA				<b>NOXT:</b>	
<b>COID:</b>	ALA				<b>SOXT:</b>	
<b>DISN:</b>	BAY AREA AQMD				<b>PMT:</b>	.4
<b>CHAPIS:</b>					<b>PM10T:</b>	.248
 <b><u>1998 Toxic Data</u></b>						
<b>Facility ID:</b>	1574				<b>COID:</b>	ALA
<b>Facility SIC Code:</b>	2095				<b>DISN:</b>	BAY AREA AQMD
<b>CO:</b>	1				<b>CHAPIS:</b>	
<b>Air Basin:</b>	SF				<b>CERR Code:</b>	
<b>District:</b>	BA					
<b>TS:</b>						
<b>Health Risk Asmt:</b>						
<b>Non-Cancer Chronic Haz Ind:</b>						
<b>Non-Cancer Acute Haz Ind:</b>						
 <b><u>1999 Criteria Data</u></b>						
<b>Facility ID:</b>	1574				<b>CERR Code:</b>	
<b>Facility SIC Code:</b>	2095				<b>TOGT:</b>	.055
<b>CO:</b>	1				<b>ROGT:</b>	.038423
<b>Air Basin:</b>	SF				<b>COT:</b>	
<b>District:</b>	BA				<b>NOXT:</b>	
<b>COID:</b>	ALA				<b>SOXT:</b>	
<b>DISN:</b>	BAY AREA AQMD				<b>PMT:</b>	.38
<b>CHAPIS:</b>					<b>PM10T:</b>	.2356

Map Key	Number of Records	Direction	Distance (mi/ft)	Elev/Diff (ft)	Site	DB
---------	-------------------	-----------	------------------	----------------	------	----

**1999 Toxic Data**

Facility ID:	1574				COID:	ALA
Facility SIC Code:	2095				DISN:	BAY AREA AQMD
CO:	1				CHAPIS:	
Air Basin:	SF				CERR Code:	
District:	BA					
TS:						
Health Risk Asmt:						
Non-Cancer Chronic Haz Ind:						
Non-Cancer Acute Haz Ind:						

**2000 Criteria Data**

Facility ID:	1574				CERR Code:	
Facility SIC Code:	2095				TOGT:	.055
CO:	1				ROGT:	.04
Air Basin:	SF				COT:	
District:	BA				NOXT:	
COID:	ALA				SOXT:	
DISN:	BAY AREA AQMD				PMT:	.38
CHAPIS:					PM10T:	.24

**2000 Toxic Data**

Facility ID:	1574				COID:	ALA
Facility SIC Code:	2095				DISN:	BAY AREA AQMD
CO:	1				CHAPIS:	
Air Basin:	SF				CERR Code:	
District:	BA					
TS:						
Health Risk Asmt:						
Non-Cancer Chronic Haz Ind:						
Non-Cancer Acute Haz Ind:						

**2001 Toxic Data**

Facility ID:	1574				COID:	ALA
Facility SIC Code:	2095				DISN:	BAY AREA AQMD
CO:	1				CHAPIS:	
Air Basin:	SF				CERR Code:	
District:	BA					
TS:						
Health Risk Asmt:						
Non-Cancer Chronic Haz Ind:						
Non-Cancer Acute Haz Ind:						

**2002 Toxic Data**

Facility ID:	1574				COID:	ALA
Facility SIC Code:	2095				DISN:	BAY AREA AQMD
CO:	1				CHAPIS:	
Air Basin:	SF				CERR Code:	
District:	BA					
TS:						
Health Risk Asmt:						
Non-Cancer Chronic Haz Ind:						
Non-Cancer Acute Haz Ind:						

**2003 Criteria Data**

Map Key	Number of Records	Direction	Distance (mi/ft)	Elev/Diff (ft)	Site	DB
Facility ID:	1574				CERR Code:	
Facility SIC Code:	2095				TOGT:	.035
CO:	1				ROGT:	.02
Air Basin:	SF				COT:	0
District:	BA				NOXT:	.015
COID:	ALA				SOXT:	0
DISN:	BAY AREA AQMD				PMT:	.243
CHAPIS:					PM10T:	.15

#### 2003 Toxic Data

Facility ID:	1574				COID:	ALA
Facility SIC Code:	2095				DISN:	BAY AREA AQMD
CO:	1				CHAPIS:	
Air Basin:	SF				CERR Code:	
District:	BA					
TS:						
Health Risk Asmt:						
Non-Cancer Chronic Haz Ind:						
Non-Cancer Acute Haz Ind:						

#### 2004 Criteria Data

Facility ID:	1574				CERR Code:	
Facility SIC Code:	2095				TOGT:	.035
CO:	1				ROGT:	.024451
Air Basin:	SF				COT:	0
District:	BA				NOXT:	.015
COID:	ALA				SOXT:	0
DISN:	BAY AREA AQMD				PMT:	.243
CHAPIS:					PM10T:	.15066

#### 2004 Toxic Data

Facility ID:	1574				COID:	ALA
Facility SIC Code:	2095				DISN:	BAY AREA AQMD
CO:	1				CHAPIS:	
Air Basin:	SF				CERR Code:	
District:	BA					
TS:						
Health Risk Asmt:						
Non-Cancer Chronic Haz Ind:						
Non-Cancer Acute Haz Ind:						

#### 2005 Criteria Data

Facility ID:	1574				CERR Code:	
Facility SIC Code:	2095				TOGT:	.034
CO:	1				ROGT:	.0237524
Air Basin:	SF				COT:	0
District:	BA				NOXT:	.014
COID:	ALA				SOXT:	0
DISN:	BAY AREA AQMD				PMT:	.232
CHAPIS:					PM10T:	.14384

#### 2005 Toxic Data

Facility ID:	1574				COID:	ALA
Facility SIC Code:	2095				DISN:	BAY AREA AQMD
CO:	1				CHAPIS:	
Air Basin:	SF				CERR Code:	
District:	BA					
TS:						

Map Key	Number of Records	Direction	Distance (mi/ft)	Elev/Diff (ft)	Site	DB
---------	-------------------	-----------	------------------	----------------	------	----

Health Risk Asmt:  
 Non-Cancer Chronic Haz Ind:  
 Non-Cancer Acute Haz Ind:

2006 Criteria Data

Facility ID:	1574	CERR Code:	
Facility SIC Code:	2095	TOGT:	.036
CO:	1	ROGT:	.0251496
Air Basin:	SF	COT:	0
District:	BA	NOXT:	.015
COID:	ALA	SOXT:	0
DISN:	BAY AREA AQMD	PMT:	.247
CHAPIS:		PM10T:	.15314

2006 Toxic Data

Facility ID:	1574	COID:	ALA
Facility SIC Code:	2095	DISN:	BAY AREA AQMD
CO:	1	CHAPIS:	
Air Basin:	SF	CERR Code:	
District:	BA		
TS:			

Health Risk Asmt:  
 Non-Cancer Chronic Haz Ind:  
 Non-Cancer Acute Haz Ind:

2007 Criteria Data

Facility ID:	1574	CERR Code:	
Facility SIC Code:	2095	TOGT:	.034
CO:	1	ROGT:	.0237524
Air Basin:	SF	COT:	.002
District:	BA	NOXT:	.024
COID:	ALA	SOXT:	0
DISN:	BAY AREA AQMD	PMT:	.232
CHAPIS:		PM10T:	.14384

2007 Toxic Data

Facility ID:	1574	COID:	ALA
Facility SIC Code:	2095	DISN:	BAY AREA AQMD
CO:	1	CHAPIS:	
Air Basin:	SF	CERR Code:	
District:	BA		
TS:			

Health Risk Asmt:  
 Non-Cancer Chronic Haz Ind:  
 Non-Cancer Acute Haz Ind:

2008 Criteria Data

Facility ID:	1574	CERR Code:	
Facility SIC Code:	2095	TOGT:	.034
CO:	1	ROGT:	.0237524
Air Basin:	SF	COT:	.002
District:	BA	NOXT:	.023
COID:	ALA	SOXT:	0
DISN:	BAY AREA AQMD	PMT:	.232
CHAPIS:		PM10T:	.14384

2008 Toxic Data

Map Key	Number of Records	Direction	Distance (mi/ft)	Elev/Diff (ft)	Site	DB
---------	-------------------	-----------	------------------	----------------	------	----

Facility ID:	1574				COID:	ALA
Facility SIC Code:	2095				DISN:	BAY AREA AQMD
CO:	1				CHAPIS:	
Air Basin:	SF				CERR Code:	
District:	BA					
TS:						
Health Risk Asmt:						
Non-Cancer Chronic Haz Ind:						
Non-Cancer Acute Haz Ind:						

**2009 Criteria Data**

Facility ID:	1574				CERR Code:	
Facility SIC Code:	2095				TOGT:	.034
CO:	1				ROGT:	.0237524
Air Basin:	SF				COT:	.002
District:	BA				NOXT:	.023
COID:	ALA				SOXT:	0
DISN:	BAY AREA AQMD				PMT:	.232
CHAPIS:					PM10T:	.14384

**2009 Toxic Data**

Facility ID:	1574				COID:	ALA
Facility SIC Code:	2095				DISN:	BAY AREA AQMD
CO:	1				CHAPIS:	
Air Basin:	SF				CERR Code:	
District:	BA					
TS:						
Health Risk Asmt:						
Non-Cancer Chronic Haz Ind:						
Non-Cancer Acute Haz Ind:						

**2010 Toxic Data**

Facility ID:	1574				COID:	ALA
Facility SIC Code:	2095				DISN:	BAY AREA AQMD
CO:	1				CHAPIS:	
Air Basin:	SF				CERR Code:	
District:	BA					
TS:						
Health Risk Asmt:						
Non-Cancer Chronic Haz Ind:						
Non-Cancer Acute Haz Ind:						

**2011 Criteria Data**

Facility ID:	1574				CERR Code:	
Facility SIC Code:	2095				TOGT:	.001
CO:	1				ROGT:	.0006986
Air Basin:	SF				COT:	.002
District:	BA				NOXT:	.021
COID:	ALA				SOXT:	0
DISN:	BAY AREA AQMD				PMT:	.
CHAPIS:						01451612903225806451612903225806451612
						9
					PM10T:	.009

**2011 Toxic Data**

Facility ID:	1574				COID:	ALA
Facility SIC Code:	2095				DISN:	BAY AREA AQMD

Map Key	Number of Records	Direction	Distance (mi/ft)	Elev/Diff (ft)	Site	DB
CO:	1				CHAPIS:	
Air Basin:	SF				CERR Code:	
District:	BA					
TS:						
Health Risk Asmt:						
Non-Cancer Chronic Haz Ind:						
Non-Cancer Acute Haz Ind:						
<b><u>2012 Criteria Data</u></b>						
Facility ID:	1574				CERR Code:	
Facility SIC Code:	2095				TOGT:	.002
CO:	1				ROGT:	.0013972
Air Basin:	SF				COT:	.002
District:	BA				NOXT:	.008
COID:	ALA				SOXT:	0
DISN:	BAY AREA AQMD				PMT:	.
						01935483870967741935483870967741935483
						87
CHAPIS:					PM10T:	.012
<b><u>2012 Toxic Data</u></b>						
Facility ID:	1574				COID:	ALA
Facility SIC Code:	2095				DISN:	BAY AREA AQMD
CO:	1				CHAPIS:	
Air Basin:	SF				CERR Code:	
District:	BA					
TS:						
Health Risk Asmt:						
Non-Cancer Chronic Haz Ind:						
Non-Cancer Acute Haz Ind:						
<b><u>2013 Criteria Data</u></b>						
Facility ID:	1574				CERR Code:	
Facility SIC Code:	2095				TOGT:	.002
CO:	1				ROGT:	.0013972
Air Basin:	SF				COT:	.002
District:	BA				NOXT:	.007
COID:	ALA				SOXT:	0
DISN:	BAY AREA AQMD				PMT:	.015
CHAPIS:					PM10T:	.01
<b><u>2013 Toxic Data</u></b>						
Facility ID:	1574				COID:	ALA
Facility SIC Code:	2095				DISN:	BAY AREA AQMD
CO:	1				CHAPIS:	
Air Basin:	SF				CERR Code:	
District:	BA					
TS:						
Health Risk Asmt:						
Non-Cancer Chronic Haz Ind:						
Non-Cancer Acute Haz Ind:						
<b><u>2014 Criteria Data</u></b>						
Facility ID:	1574				CERR Code:	
Facility SIC Code:	2095				TOGT:	.001811174
CO:	1				ROGT:	
Air Basin:	SF				COT:	.001706556
District:	BA				NOXT:	.006955924

Map Key	Number of Records	Direction	Distance (mi/ft)	Elev/Diff (ft)	Site	DB
<b>COID:</b>	ALA				<b>SOXT:</b> .00028187	
<b>DISN:</b>	BAY AREA AQMD				<b>PMT:</b> .014314833	
<b>CHAPIS:</b>					<b>PM10T:</b> .010064266	

**2014 Toxic Data**

<b>Facility ID:</b>	1574				<b>COID:</b> ALA	
<b>Facility SIC Code:</b>	2095				<b>DISN:</b> BAY AREA AQMD	
<b>CO:</b>	1				<b>CHAPIS:</b>	
<b>Air Basin:</b>	SF				<b>CERR Code:</b>	
<b>District:</b>	BA					
<b>TS:</b>						
<b>Health Risk Asmt:</b>						
<b>Non-Cancer Chronic Haz Ind:</b>						
<b>Non-Cancer Acute Haz Ind:</b>						

<b>28</b>	2 of 3	SE	0.03 / 141.28	35.61 / 3	<b>UNCOMMON GROUNDS GOURMET COFFE 2813 7TH STREET BERKELEY CA 94710</b>	<b>EMISSIONS</b>
-----------	--------	----	---------------	-----------	---	------------------

**1987 Criteria Data**

<b>Facility ID:</b>	1574				<b>CERR Code:</b>	
<b>Facility SIC Code:</b>	2095				<b>TOGT:</b> 0	
<b>CO:</b>	1				<b>ROGT:</b> 0	
<b>Air Basin:</b>	SF				<b>COT:</b>	
<b>District:</b>	BA				<b>NOXT:</b> 0	
<b>COID:</b>	ALA				<b>SOXT:</b>	
<b>DISN:</b>	BAY AREA AQMD				<b>PMT:</b> .1	
<b>CHAPIS:</b>					<b>PM10T:</b> .062	

**1987 Toxic Data**

<b>Facility ID:</b>	1574				<b>COID:</b> ALA	
<b>Facility SIC Code:</b>	2095				<b>DISN:</b> BAY AREA AQMD	
<b>CO:</b>	1				<b>CHAPIS:</b>	
<b>Air Basin:</b>	SF				<b>CERR Code:</b>	
<b>District:</b>	BA					
<b>TS:</b>						
<b>Health Risk Asmt:</b>						
<b>Non-Cancer Chronic Haz Ind:</b>						
<b>Non-Cancer Acute Haz Ind:</b>						

**1990 Criteria Data**

<b>Facility ID:</b>	1574				<b>CERR Code:</b>	
<b>Facility SIC Code:</b>	2095				<b>TOGT:</b> 0	
<b>CO:</b>	1				<b>ROGT:</b> 0	
<b>Air Basin:</b>	SF				<b>COT:</b>	
<b>District:</b>	BA				<b>NOXT:</b> 0	
<b>COID:</b>	ALA				<b>SOXT:</b>	
<b>DISN:</b>	BAY AREA AQMD				<b>PMT:</b> .1	
<b>CHAPIS:</b>					<b>PM10T:</b> .062	

**1990 Toxic Data**

<b>Facility ID:</b>	1574				<b>COID:</b> ALA	
<b>Facility SIC Code:</b>	2095				<b>DISN:</b> BAY AREA AQMD	
<b>CO:</b>	1				<b>CHAPIS:</b>	
<b>Air Basin:</b>	SF				<b>CERR Code:</b>	

Map Key	Number of Records	Direction	Distance (mi/ft)	Elev/Diff (ft)	Site	DB
District: BA TS: Health Risk Asmt: Non-Cancer Chronic Haz Ind: Non-Cancer Acute Haz Ind:						

<a href="#">28</a>	3 of 3	SE	0.03 / 141.28	35.61 / 3	UNCOMMON GROUNDS, LLC 2813 7TH STREET BERKELEY CA 94710	EMISSIONS
--------------------	--------	----	---------------	-----------	---	-----------

**2015 Criteria Data**

Facility ID:	1574	CERR Code:	
Facility SIC Code:	2095	TOGT:	.001970846
CO:	1	ROGT:	.001869142
Air Basin:	SF	COT:	.00187349
District:	BA	NOXT:	.007645125
COID:	ALA	SOXT:	.00003098
DISN:	BAY AREA AQMD	PMT:	.015542425
CHAPIS:		PM10T:	.010927875

**2015 Toxic Data**

Facility ID:	1574	COID:	ALA
Facility SIC Code:	2095	DISN:	BAY AREA AQMD
CO:	1	CHAPIS:	
Air Basin:	SF	CERR Code:	
District:	BA		
TS:			
Health Risk Asmt:			
Non-Cancer Chronic Haz Ind:			
Non-Cancer Acute Haz Ind:			

**2016 Criteria Data**

Facility ID:	1574	CERR CODE:	
Facility SIC Code:	2095	TOGT:	.001710063
CO:	1	ROGT:	.0010116040618
Air Basin:	SF	COT:	.001646999
District:	BA	NOXT:	.018043054
COID:	ALA	SOXT:	.000073114
DISN:	BAY AREA AQMD	PMT:	.013441158
CHAPIS:		PM10T:	.009451162

**2016 Toxic Data**

Facility ID:	1574	TS:	
Facility SIC Code:	2095	HRA:	
CERR CODE:		CH Index:	
COID:	ALA	AH Index:	
CO:	1	Air Basin:	SF
DISN:	BAY AREA AQMD	District:	BA
CHAPIS:			

**2017 Criteria Data**

Facility ID:	1574	CERR Code:	
Facility SIC Code:	2095	TOGT:	.001710063
CO:	1	ROGT:	.0010116040618
Air Basin:	SF	COT:	.001646999
District:	BA	NOXT:	.018043054



Map Key	Number of Records	Direction	Distance (mi/ft)	Elev/Diff (ft)	Site	DB
<b>COID:</b>	ALA			<b>SOXT:</b>	.00073114	
<b>DISN:</b>	BAY AREA AQMD			<b>PMT:</b>	.013441158	
<b>CHAPIS:</b>				<b>PM10T:</b>	.009451162	

**2017 Toxic Data**

<b>Facility ID:</b>	1574	<b>COID:</b>	ALA
<b>Facility SIC Code:</b>	2095	<b>DISN:</b>	BAY AREA AQMD
<b>CO:</b>	1	<b>CHAPIS:</b>	
<b>Air Basin:</b>	SF	<b>CERR Code:</b>	
<b>District:</b>	BA		
<b>TS:</b>			
<b>Health Risk Asmt:</b>			
<b>Non-Cancer Chronic Haz Ind:</b>			
<b>Non-Cancer Acute Haz Ind:</b>			

**2018 Criteria Data**

<b>Facility ID:</b>	1574	<b>CERR Code:</b>	
<b>Facility SIC Code:</b>	2095	<b>TOGT:</b>	.001540245
<b>CO:</b>	1	<b>ROGT:</b>	.0009030803614
<b>Air Basin:</b>	SF	<b>COT:</b>	.001484037
<b>District:</b>	BA	<b>NOXT:</b>	.006049036
<b>COID:</b>	ALA	<b>SOXT:</b>	.000024512
<b>DISN:</b>	BAY AREA AQMD	<b>PMT:</b>	.012105135
<b>CHAPIS:</b>		<b>PM10T:</b>	.008511755

**2018 Toxic Data**

<b>Facility ID:</b>	1574	<b>COID:</b>	ALA
<b>Facility SIC Code:</b>	2095	<b>DISN:</b>	BAY AREA AQMD
<b>CO:</b>	1	<b>CHAPIS:</b>	
<b>Air Basin:</b>	SF	<b>CERR Code:</b>	
<b>District:</b>	BA		
<b>TS:</b>			
<b>Health Risk Asmt:</b>			
<b>Non-Cancer Chronic Haz Ind:</b>			
<b>Non-Cancer Acute Haz Ind:</b>			

<a href="#">29</a>	1 of 4	ESE	0.03 / 153.23	38.85 / 7	LJ KRUSE COMPANY 920 PARDEE ST BERKELEY CA 94710	HHSS
--------------------	--------	-----	---------------	-----------	--	------

**County:**  
**Pdf File Url:** <http://geotracker.waterboards.ca.gov/ustpdfs/pdf/000360cf.pdf>

<a href="#">29</a>	2 of 4	ESE	0.03 / 153.23	38.85 / 7	L. J. KRUSE CO. 920 PARDEE ST BERKELEY CA 94710	CERS HAZ
--------------------	--------	-----	---------------	-----------	---	----------

**Site ID:** 42362  
**Latitude:** 37.855995  
**Longitude:** -122.292099  
**County:** Alameda County

**Regulated Programs**

<b>EI ID:</b>	10196071	<b>EI Description:</b>	Hazardous Waste Generator
<b>EI ID:</b>	10196071	<b>EI Description:</b>	Chemical Storage Facilities

<b>Map Key</b>	<b>Number of Records</b>	<b>Direction</b>	<b>Distance (mi/ft)</b>	<b>Elev/Diff (ft)</b>	<b>Site</b>	<b>DB</b>
----------------	--------------------------	------------------	-------------------------	-----------------------	-------------	-----------

**Violations**

**Violation Date:** 03/02/2014 **Violation Source:** CERS  
**Violation Program:** HMRRP **Violation Division:** Berkeley City Toxics Management Division  
**Citation:** 19 CCR 4 2729.5 - California Code of Regulations, Title 19, Chapter 4, Section(s) 2729.5  
**Violation Notes:**

Returned to compliance on 06/04/2014. Non-inspection related violation - Notification for annual submittal sent to facility contact on or about 2/5/14 and reminder notice sent on or about 2/27/14. NOV sent 3/18/14. Business initially submitted 4/10/14, and an accepted plan was submitted on 6/4/14 (CE)

**Violation Description:**

Failure to submit inventory reports (Activities, Owner/Operator, Hazardous Materials Descriptions and Map pages, if required. Documentation must be resubmitted (for facilities which exceed EPCRA thresholds) or re-certified (for facilities which do not exceed EPCRA thresholds) by March 1.

**Violations**

**Violation Date:** 03/01/2017 **Violation Source:** CERS  
**Violation Program:** HMRRP **Violation Division:** Berkeley City Toxics Management Division  
**Citation:** HSC 6.95 25508.2 - California Health and Safety Code, Chapter 6.95, Section(s) 25508.2  
**Violation Notes:**

Returned to compliance on 03/15/2017. Non Inspection related Notice of Violation: Failure to report a current Hazardous Materials Business Plan

**Violation Description:**

Failure to annually review and electronically certify that the business plan is complete and accurate on or before the annual due date.

**Violations**

**Violation Date:** 07/06/2017 **Violation Source:** CERS  
**Violation Program:** HW **Violation Division:** Berkeley City Toxics Management Division  
**Citation:** 40 CFR 1 265.171 - U.S. Code of Federal Regulations, Title 40, Chapter 1, Section(s) 265.171  
**Violation Notes:**

Returned to compliance on 09/08/2017. Generator did not post emergency information next to a telephone or anywhere else. Corrective action Use template provided by TMD and post in area visible to employees. Noted on Inspection form as 301002 peer the inspection checklist.

**Violation Description:**

Failure to accumulate hazardous waste in a container that is in good condition.

**Violations**

**Violation Date:** 04/14/2016 **Violation Source:** CERS  
**Violation Program:** HMRRP **Violation Division:** Berkeley City Toxics Management Division  
**Citation:** HSC 6.95 25508.2 - California Health and Safety Code, Chapter 6.95, Section(s) 25508.2  
**Violation Notes:**

Returned to compliance on 04/27/2016.

**Violation Description:**

Failure to annually review and electronically certify that the business plan is complete, accurate, and up-to-date.

**Violations**

**Violation Date:** 07/06/2017 **Violation Source:** CERS  
**Violation Program:** HW **Violation Division:** Berkeley City Toxics Management Division  
**Citation:** 22 CCR 15 66265.35 - California Code of Regulations, Title 22, Chapter 15, Section(s) 66265.35  
**Violation Notes:**

<b>Map Key</b>	<b>Number of Records</b>	<b>Direction</b>	<b>Distance (mi/ft)</b>	<b>Elev/Diff (ft)</b>	<b>Site</b>	<b>DB</b>
----------------	--------------------------	------------------	-------------------------	-----------------------	-------------	-----------

Returned to compliance on 09/07/2017. Facility failed to provide ey wash to employees handling hazardous waste. Corrective action: mount, at minimum, a portable eye wash station near the hazardous waste accumulation area.

**Violation Description:**

Failure to maintain aisle space to allow the unobstructed movement of personnel, fire protection equipment, spill control equipment, and decontamination equipment to any area of facility operation in an emergency, unless it can be demonstrated to the Department that aisle space is not needed for any of these purposes.

**Enforcements**

<b>Enf Action Date:</b>	03/18/2014	<b>Enf Action Program:</b>	HMRRP
<b>Enf Action Type:</b>	Notice of Violation (Unified Program)	<b>Enf Action Source:</b>	CERS
<b>Enf Action Division:</b>	Berkeley City Toxics Management Division		
<b>Enf Action Description:</b>	Notice of Violation Issued by the Inspector at the Time of Inspection		
<b>Enf Action Notes:</b>			

**Evaluations**

<b>Eval Date:</b>	08/18/2015
<b>Violations Found:</b>	No
<b>Eval General Type:</b>	Compliance Evaluation Inspection
<b>Eval Type:</b>	Routine done by local agency
<b>Eval Division:</b>	Berkeley City Toxics Management Division
<b>Eval Program:</b>	HW
<b>Eval Source:</b>	CERS
<b>Eval Notes:</b>	

Very small quantity generator of used compressor oil. Observed approx. 15 gallons properly labeled. Explained accumulation start at 26 gallons/100 kg. No HW violations observed.; Note: data in [EVAL Notes] field for some records is truncated from the source.

<b>Eval Date:</b>	03/15/2017
<b>Violations Found:</b>	Yes
<b>Eval General Type:</b>	Other/Unknown
<b>Eval Type:</b>	Other, not routine, done by local agency
<b>Eval Division:</b>	Berkeley City Toxics Management Division
<b>Eval Program:</b>	HMRRP
<b>Eval Source:</b>	CERS
<b>Eval Notes:</b>	

<b>Eval Date:</b>	07/06/2017
<b>Violations Found:</b>	No
<b>Eval General Type:</b>	Compliance Evaluation Inspection
<b>Eval Type:</b>	Routine done by local agency
<b>Eval Division:</b>	Berkeley City Toxics Management Division
<b>Eval Program:</b>	HMRRP
<b>Eval Source:</b>	CERS
<b>Eval Notes:</b>	

No HMBP Violations; Note: data in [EVAL Notes] field for some records is truncated from the source.

<b>Eval Date:</b>	07/06/2017
<b>Violations Found:</b>	Yes
<b>Eval General Type:</b>	Compliance Evaluation Inspection
<b>Eval Type:</b>	Routine done by local agency
<b>Eval Division:</b>	Berkeley City Toxics Management Division
<b>Eval Program:</b>	HW
<b>Eval Source:</b>	CERS
<b>Eval Notes:</b>	

EPA ID # is inactive, however shipments have not been made since 2015. Assure that when a hazardous waste is shipped off, the EPA ID, CAL 000 336 391, is active. Universal waste is stored in boxes and shipped off about every two months. visual inspections of haz waste and haz mat areas are conducted. Fire extinguishers are up to date. Hazardous waste drum is 30 gal max capacity. Had about 7 gallons of liquid or less at time of inspection.

<b>Map Key</b>	<b>Number of Records</b>	<b>Direction</b>	<b>Distance (mi/ft)</b>	<b>Elev/Diff (ft)</b>	<b>Site</b>	<b>DB</b>
----------------	--------------------------	------------------	-------------------------	-----------------------	-------------	-----------

Once 27 gallons is reached, generator must ship off within 180 days. Drum had non-RCRA waste, solid(oily debris, absorbents), last pick up 8/25/15. Onsite 8/9/17 to complete SW and Green Business inspections.; Note: data in [EVAL Notes] field for some records is truncated from the source.

**Eval Date:** 04/14/2016  
**Violations Found:** Yes  
**Eval General Type:** Other/Unknown  
**Eval Type:** Other, not routine, done by local agency  
**Eval Division:** Berkeley City Toxics Management Division  
**Eval Program:** HMRRP  
**Eval Source:** CERS  
**Eval Notes:**

Non-Inspection related violation: Failed to submit annual Hazardous Materials Business Plan for FY17 (XD); Note: data in [EVAL Notes] field for some records is truncated from the source.

**Eval Date:** 08/18/2015  
**Violations Found:** No  
**Eval General Type:** Compliance Evaluation Inspection  
**Eval Type:** Routine done by local agency  
**Eval Division:** Berkeley City Toxics Management Division  
**Eval Program:** HMRRP  
**Eval Source:** CERS  
**Eval Notes:**

HM and HW are consistent with 2015 reporting. ER equipment and training appropriate for business operations.; Note: data in [EVAL Notes] field for some records is truncated from the source.

**Eval Date:** 03/18/2014  
**Violations Found:** Yes  
**Eval General Type:** Other/Unknown  
**Eval Type:** Other, not routine, done by local agency  
**Eval Division:** Berkeley City Toxics Management Division  
**Eval Program:** HMRRP  
**Eval Source:** CERS  
**Eval Notes:**

Non inspection related violation: Failure to complete annual certification of the HMBP, which is due March 1 annually in Berkeley.; Note: data in [EVAL Notes] field for some records is truncated from the source.

**Affiliations**

**Affil Type Desc:** Facility Mailing Address  
**Entity Name:** Mailing Address  
**Entity Title:**  
**Address:** P.O. Box 2900  
**City:** Berkeley  
**State:** CA  
**Country:**  
**Zip Code:** 94702  
**Phone:**

**Affil Type Desc:** CUPA District  
**Entity Name:** Berkeley City Toxics Management Division  
**Entity Title:**  
**Address:** 1947 Center Street, 1st Floor  
**City:** Berkeley  
**State:** CA  
**Country:**  
**Zip Code:** 94704  
**Phone:** (510) 981-7460

**Affil Type Desc:** Parent Corporation  
**Entity Name:** L. J. KRUSE CO.  
**Entity Title:**  
**Address:**

Map Key	Number of Records	Direction	Distance (mi/ft)	Elev/Diff (ft)	Site	DB
---------	-------------------	-----------	------------------	----------------	------	----

City:  
State:  
Country:  
Zip Code:  
Phone:

**Affil Type Desc:** Operator  
**Entity Name:** ANDY KRUSE  
**Entity Title:**  
**Address:**  
**City:**  
**State:**  
**Country:**  
**Zip Code:**  
**Phone:** (510) 644-0269

**Affil Type Desc:** Environmental Contact  
**Entity Name:** ANDY KRUSE  
**Entity Title:**  
**Address:** P.O. Box 2900  
**City:** Berkeley  
**State:** CA  
**Country:**  
**Zip Code:** 94702  
**Phone:**

**Affil Type Desc:** Legal Owner  
**Entity Name:** Edsight LLC  
**Entity Title:**  
**Address:** P.O. Box 2900  
**City:** Berkeley  
**State:** CA  
**Country:** United States  
**Zip Code:** 94702  
**Phone:** (510) 644-0260

**Coordinates**

<b>Env Int Type Code:</b> HWG	<b>Longitude:</b> -122.292100
<b>Program ID:</b> 10196071	<b>Coord Name:</b>
<b>Latitude:</b> 37.856000	<b>Ref Point Type Desc:</b> Center of a facility or station.

<a href="#">29</a>	3 of 4	<b>ESE</b>	<b>0.03 / 153.23</b>	<b>38.85 / 7</b>	<b>L. J. KRUSE COMPANY 920 PARDEE ST. BERKELEY CA</b>	<b>HIST TANK</b>
--------------------	--------	------------	----------------------	------------------	---	------------------

<b>Owner Name:</b> L.J. KRUSE COMPANY	<b>No of Containers:</b> 2
<b>Owner Street:</b> 920 PARDEE ST.	<b>County:</b> ALAMEDA
<b>Owner City:</b> BERKELEY	<b>Facility State:</b> CA
<b>Owner State:</b> CA	<b>Facility Zip:</b> 94710
<b>Owner Zip:</b> 94710	

<a href="#">29</a>	4 of 4	<b>ESE</b>	<b>0.03 / 153.23</b>	<b>38.85 / 7</b>	<b>L. J. KRUSE CO. 920 Pardee ST CA</b>	<b>BERKELEY CUPA</b>
--------------------	--------	------------	----------------------	------------------	---	----------------------

**Facility ID:** FA0000138

**Additional Information**

<b>Program Element:</b> SW02 - STORMWATER	<b>Postal Address:</b> P.O. Box 2900
<b>Billing Status:</b> 01 - ACTIVE, CUPA	<b>Postal Address 2:</b>
<b>Owner:</b> Edsight LLC	<b>Postal State:</b> CA
<b>City:</b> Berkeley	<b>Postal Zip:</b> 94702

Map Key	Number of Records	Direction	Distance (mi/ft)	Elev/Diff (ft)	Site	DB
<b>Program Element:</b>	4200 - HMBP				<b>Postal Address:</b>	P.O. Box 2900
<b>Billing Status:</b>	01 - ACTIVE, CUPA				<b>Postal Address 2:</b>	
<b>Owner:</b>	Edsight LLC				<b>Postal State:</b>	CA
<b>City:</b>	Berkeley				<b>Postal Zip:</b>	94702
<b>Program Element:</b>	GB01 - GREEN BUSINESS				<b>Postal Address:</b>	P.O. Box 2900
<b>Billing Status:</b>	02 - INACTIVE, NON-BILLABLE				<b>Postal Address 2:</b>	
<b>Owner:</b>	Edsight LLC				<b>Postal State:</b>	CA
<b>City:</b>	Berkeley				<b>Postal Zip:</b>	94702
<b>Program Element:</b>	4400 - HAZ WASTE GENERATOR				<b>Postal Address:</b>	P.O. Box 2900
<b>Billing Status:</b>	01 - ACTIVE, CUPA				<b>Postal Address 2:</b>	
<b>Owner:</b>	Edsight LLC				<b>Postal State:</b>	CA
<b>City:</b>	Berkeley				<b>Postal Zip:</b>	94702

[30](#)    1 of 1    **SE**    0.03 / 161.61    34.88 / 3    **DSM BIOMEDICAL INC**  
**2810 7TH ST**  
**BERKELEY CA 94710-2703**    **RCRA LQG**

**EPA Handler ID:** CAR000034223  
**Gen Status Universe:** Large Quantity Generator  
**Contact Name:** CHRISTOPHER B STALEY  
**Contact Address:** 2810 , 7TH ST , , BERKELEY , CA, 94710 , US  
**Contact Phone No and Ext:** 510-841-8800 236  
**Contact Email:** CHRISTOPHER.STALEY@DSM.COM  
**Contact Country:** US  
**County Name:** ALAMEDA  
**EPA Region:** 09  
**Land Type:** Private  
**Receive Date:** 20180226

**Violation/Evaluation Summary**

**Note:** VIOLATION or UNDETERMINED: There are VIOLATION or UNDETERMINED details or records associated with this facility (EPA ID) in the Compliance Monitoring and Enforcement table dated May, 2020.

**Violation Details**

**Citation:**  
**Violation Short Description:** Generators - Pre-transport  
**Violation Type:** 262.C  
**Violation Determined Date:** 20150325  
**Scheduled Compliance Date:** 20150424  
**Return to Compliance:** Documented  
**Actual Return to Compl:** 20150414  
**Violation Responsible Agency:** State

**Enforcement Details**

**Enforcement Type:** 120  
**Enforcement Type Description:** WRITTEN INFORMAL  
**Enforcement Action Date:** 20150325  
**Enf Disposition Status:**  
**Disposition Status Date:**  
**Enforcement Lead Agency:** State  
**Proposed Penalty Amount:**  
**Final Amount:**  
**Paid Amount:**

**Violation Details**

**Citation:**

**Violation Short Description:** Generators - General  
**Violation Type:** 262.A  
**Violation Determined Date:** 20100429  
**Scheduled Compliance Date:** 20100429  
**Return to Compliance:** Documented  
**Actual Return to Compl:** 20100429  
**Violation Responsible Agency:** State

**Enforcement Details**

**Enforcement Type:** 120  
**Enforcement Type Description:** WRITTEN INFORMAL  
**Enforcement Action Date:** 20100429  
**Enf Disposition Status:**  
**Disposition Status Date:**  
**Enforcement Lead Agency:** State  
**Proposed Penalty Amount:**  
**Final Amount:**  
**Paid Amount:**

**Violation Details**

**Citation:**  
**Violation Short Description:** Generators - General  
**Violation Type:** 262.A  
**Violation Determined Date:** 20090609  
**Scheduled Compliance Date:**  
**Return to Compliance:** Documented  
**Actual Return to Compl:** 20090622  
**Violation Responsible Agency:** State

**Enforcement Details**

**Enforcement Type:** 120  
**Enforcement Type Description:** WRITTEN INFORMAL  
**Enforcement Action Date:** 20090609  
**Enf Disposition Status:**  
**Disposition Status Date:**  
**Enforcement Lead Agency:** State  
**Proposed Penalty Amount:**  
**Final Amount:**  
**Paid Amount:**

**Violation Details**

**Citation:**  
**Violation Short Description:** Generators - Pre-transport  
**Violation Type:** 262.C  
**Violation Determined Date:** 20090609  
**Scheduled Compliance Date:**  
**Return to Compliance:** Documented  
**Actual Return to Compl:** 20090622  
**Violation Responsible Agency:** EPA

**Enforcement Details**

**Enforcement Type:** 114  
**Enforcement Type Description:**  
**Enforcement Action Date:** 20090701  
**Enf Disposition Status:**  
**Disposition Status Date:**  
**Enforcement Lead Agency:** EPA  
**Proposed Penalty Amount:**

Map Key	Number of Records	Direction	Distance (mi/ft)	Elev/Diff (ft)	Site	DB
---------	-------------------	-----------	------------------	----------------	------	----

Final Amount:  
Paid Amount:

**Violation Details**

Citation:  
 Violation Short Description: Generators - General  
 Violation Type: 262.A  
 Violation Determined Date: 20090423  
 Scheduled Compliance Date:  
 Return to Compliance: Documented  
 Actual Return to Compl: 20090521  
 Violation Responsible Agency: State

**Enforcement Details**

Enforcement Type: 120  
 Enforcement Type Description: WRITTEN INFORMAL  
 Enforcement Action Date: 20090423  
 Enf Disposition Status:  
 Disposition Status Date:  
 Enforcement Lead Agency: State  
 Proposed Penalty Amount:  
 Final Amount:  
 Paid Amount:

**Violation Details**

Citation:  
 Violation Short Description: Generators - General  
 Violation Type: 262.A  
 Violation Determined Date: 20080404  
 Scheduled Compliance Date:  
 Return to Compliance: Documented  
 Actual Return to Compl: 20080422  
 Violation Responsible Agency: State

**Enforcement Details**

Enforcement Type: 120  
 Enforcement Type Description: WRITTEN INFORMAL  
 Enforcement Action Date: 20080404  
 Enf Disposition Status:  
 Disposition Status Date:  
 Enforcement Lead Agency: State  
 Proposed Penalty Amount:  
 Final Amount:  
 Paid Amount:

**Violation Details**

Citation:  
 Violation Short Description: Generators - General  
 Violation Type: 262.A  
 Violation Determined Date: 20070628  
 Scheduled Compliance Date:  
 Return to Compliance: Observed  
 Actual Return to Compl: 20070815  
 Violation Responsible Agency: State

**Enforcement Details**



<b>Map Key</b>	<b>Number of Records</b>	<b>Direction</b>	<b>Distance (mi/ft)</b>	<b>Elev/Diff (ft)</b>	<b>Site</b>	<b>DB</b>
----------------	--------------------------	------------------	-------------------------	-----------------------	-------------	-----------

**Enforcement Type:** 120  
**Enforcement Type Description:** WRITTEN INFORMAL  
**Enforcement Action Date:** 20070628  
**Enf Disposition Status:**  
**Disposition Status Date:**  
**Enforcement Lead Agency:** State  
**Proposed Penalty Amount:**  
**Final Amount:**  
**Paid Amount:**

**Violation Details**

**Citation:**  
**Violation Short Description:** Generators - General  
**Violation Type:** 262.A  
**Violation Determined Date:** 20050505  
**Scheduled Compliance Date:**  
**Return to Compliance:** Observed  
**Actual Return to Compl:** 20050602  
**Violation Responsible Agency:** State

**Enforcement Details**

**Enforcement Type:** 120  
**Enforcement Type Description:** WRITTEN INFORMAL  
**Enforcement Action Date:** 20050505  
**Enf Disposition Status:**  
**Disposition Status Date:**  
**Enforcement Lead Agency:** State  
**Proposed Penalty Amount:**  
**Final Amount:**  
**Paid Amount:**

**Evaluation Details**

**Evaluation Start Date:** 20190913  
**Evaluation Type Description:** COMPLIANCE EVALUATION INSPECTION ON-SITE  
**Violation Short Description:**  
**Return to Compliance Date:**  
**Evaluation Agency:** State

**Evaluation Start Date:** 20180510  
**Evaluation Type Description:** COMPLIANCE EVALUATION INSPECTION ON-SITE  
**Violation Short Description:**  
**Return to Compliance Date:**  
**Evaluation Agency:** State

**Evaluation Start Date:** 20170504  
**Evaluation Type Description:** COMPLIANCE EVALUATION INSPECTION ON-SITE  
**Violation Short Description:**  
**Return to Compliance Date:**  
**Evaluation Agency:** State

**Evaluation Start Date:** 20160316  
**Evaluation Type Description:** COMPLIANCE EVALUATION INSPECTION ON-SITE  
**Violation Short Description:**  
**Return to Compliance Date:**  
**Evaluation Agency:** State

**Evaluation Start Date:** 20150325  
**Evaluation Type Description:** COMPLIANCE EVALUATION INSPECTION ON-SITE  
**Violation Short Description:** Generators - Pre-transport  
**Return to Compliance Date:** 20150414  
**Evaluation Agency:** State

<b>Map Key</b>	<b>Number of Records</b>	<b>Direction</b>	<b>Distance (mi/ft)</b>	<b>Elev/Diff (ft)</b>	<b>Site</b>	<b>DB</b>
<b>Evaluation Start Date:</b>		20140319				
<b>Evaluation Type Description:</b>		COMPLIANCE EVALUATION INSPECTION ON-SITE				
<b>Violation Short Description:</b>						
<b>Return to Compliance Date:</b>						
<b>Evaluation Agency:</b>		State				
<b>Evaluation Start Date:</b>		20130917				
<b>Evaluation Type Description:</b>		COMPLIANCE EVALUATION INSPECTION ON-SITE				
<b>Violation Short Description:</b>						
<b>Return to Compliance Date:</b>						
<b>Evaluation Agency:</b>		State				
<b>Evaluation Start Date:</b>		20100429				
<b>Evaluation Type Description:</b>		COMPLIANCE EVALUATION INSPECTION ON-SITE				
<b>Violation Short Description:</b>		Generators - General				
<b>Return to Compliance Date:</b>		20100429				
<b>Evaluation Agency:</b>		State				
<b>Evaluation Start Date:</b>		20100429				
<b>Evaluation Type Description:</b>		COMPLIANCE EVALUATION INSPECTION ON-SITE				
<b>Violation Short Description:</b>						
<b>Return to Compliance Date:</b>						
<b>Evaluation Agency:</b>		State				
<b>Evaluation Start Date:</b>		20090609				
<b>Evaluation Type Description:</b>		COMPLIANCE EVALUATION INSPECTION ON-SITE				
<b>Violation Short Description:</b>		Generators - General				
<b>Return to Compliance Date:</b>		20090622				
<b>Evaluation Agency:</b>		State				
<b>Evaluation Start Date:</b>		20090609				
<b>Evaluation Type Description:</b>		COMPLIANCE EVALUATION INSPECTION ON-SITE				
<b>Violation Short Description:</b>		Generators - Pre-transport				
<b>Return to Compliance Date:</b>		20090622				
<b>Evaluation Agency:</b>		EPA				
<b>Evaluation Start Date:</b>		20090423				
<b>Evaluation Type Description:</b>		COMPLIANCE EVALUATION INSPECTION ON-SITE				
<b>Violation Short Description:</b>		Generators - General				
<b>Return to Compliance Date:</b>		20090521				
<b>Evaluation Agency:</b>		State				
<b>Evaluation Start Date:</b>		20080404				
<b>Evaluation Type Description:</b>		COMPLIANCE EVALUATION INSPECTION ON-SITE				
<b>Violation Short Description:</b>		Generators - General				
<b>Return to Compliance Date:</b>		20080422				
<b>Evaluation Agency:</b>		State				
<b>Evaluation Start Date:</b>		20070628				
<b>Evaluation Type Description:</b>		COMPLIANCE EVALUATION INSPECTION ON-SITE				
<b>Violation Short Description:</b>		Generators - General				
<b>Return to Compliance Date:</b>		20070815				
<b>Evaluation Agency:</b>		State				
<b>Evaluation Start Date:</b>		20060523				
<b>Evaluation Type Description:</b>		COMPLIANCE EVALUATION INSPECTION ON-SITE				
<b>Violation Short Description:</b>						
<b>Return to Compliance Date:</b>						
<b>Evaluation Agency:</b>		Local				
<b>Evaluation Start Date:</b>		20050505				
<b>Evaluation Type Description:</b>		COMPLIANCE EVALUATION INSPECTION ON-SITE				
<b>Violation Short Description:</b>		Generators - General				
<b>Return to Compliance Date:</b>		20050602				
<b>Evaluation Agency:</b>		State Contractor/Grantee				

**Handler Summary**

<b>Map Key</b>	<b>Number of Records</b>	<b>Direction</b>	<b>Distance (mi/ft)</b>	<b>Elev/Diff (ft)</b>	<b>Site</b>	<b>DB</b>
<b>Importer Activity:</b>		No				
<b>Mixed Waste Generator:</b>		No				
<b>Transporter Activity:</b>		No				
<b>Transfer Facility:</b>		No				
<b>Onsite Burner Exemption:</b>		No				
<b>Furnace Exemption:</b>		No				
<b>Underground Injection Activity:</b>		No				
<b>Commercial TSD:</b>		No				
<b>Used Oil Transporter:</b>		No				
<b>Used Oil Transfer Facility:</b>		No				
<b>Used Oil Processor:</b>		No				
<b>Used Oil Refiner:</b>		No				
<b>Used Oil Burner:</b>		No				
<b>Used Oil Market Burner:</b>		No				
<b>Used Oil Spec Marketer:</b>		No				

**Hazardous Waste Handler Details**

**Sequence No:** 1  
**Receive Date:** 19971201  
**Handler Name:** POLYMER TECHNOLOGY GROUP  
**Federal Waste Generator Code:** 2  
**Generator Code Description:** Small Quantity Generator  
**Source Type:** Notification

**Waste Code Details**

**Hazardous Waste Code:** D001  
**Waste Code Description:** IGNITABLE WASTE

**Hazardous Waste Code:** D022  
**Waste Code Description:** CHLOROFORM

**Hazardous Waste Code:** F002  
**Waste Code Description:** THE FOLLOWING SPENT HALOGENATED SOLVENTS: TETRACHLOROETHYLENE, METHYLENE CHLORIDE, TRICHLOROETHYLENE, 1,1,1-TRICHLOROETHANE, CHLORO BENZENE, 1,1,2-TRICHLORO-1,2,2-TRIFLUOROETHANE, ORTHO-DICHLOROBENZENE, TRICHLOROFLUOROMETHANE, AND 1,1,2, TRICHLOROETHANE; ALL SPENT SOLVENT MIXTURES/BLENDS CONTAINING, BEFORE USE, A TOTAL OF TEN PERCENT OR MORE (BY VOLUME) OF ONE OR MORE OF THE ABOVE HALOGENATED SOLVENTS OR THOSE SOLVENTS LISTED IN F001, F004, AND F005; AND STILL BOTTOMS FROM THE RECOVERY OF THESE SPENT SOLVENTS AND SPENT SOLVENT MIXTURES.

**Hazardous Waste Code:** F003  
**Waste Code Description:** THE FOLLOWING SPENT NONHALOGENATED SOLVENTS: XYLENE, ACETONE, ETHYL ACETATE, ETHYL BENZENE, ETHYL ETHER, METHYL ISOBUTYL KETONE, N-BUTYL ALCOHOL, CYCLOHEXANONE, AND METHANOL; ALL SPENT SOLVENT MIXTURES/BLENDS CONTAINING, BEFORE USE, ONLY THE ABOVE SPENT NONHALOGENATED SOLVENTS; AND ALL SPENT SOLVENT MIXTURES/BLENDS CONTAINING, BEFORE USE, ONE OR MORE OF THE ABOVE NONHALOGENATED SOLVENTS, AND A TOTAL OF TEN PERCENT OR MORE (BY VOLUME) OF ONE OR MORE OF THOSE SOLVENTS LISTED IN F001, F002, F004, AND F005; AND STILL BOTTOMS FROM THE RECOVERY OF THESE SPENT SOLVENTS AND SPENT SOLVENT MIXTURES.

**Hazardous Waste Code:** F005  
**Waste Code Description:** THE FOLLOWING SPENT NONHALOGENATED SOLVENTS: TOLUENE, METHYL ETHYL KETONE, CARBON DISULFIDE, ISOBUTANOL, PYRIDINE, BENZENE, 2-ETHOXYETHANOL, AND 2-NITROPROPANE; ALL SPENT SOLVENT MIXTURES/BLENDS CONTAINING, BEFORE USE, A TOTAL OF TEN PERCENT OR MORE (BY VOLUME) OF ONE OR MORE OF THE ABOVE NONHALOGENATED SOLVENTS OR THOSE SOLVENTS LISTED IN F001, F002, OR F004; AND STILL BOTTOMS FROM THE RECOVERY OF THESE SPENT SOLVENTS AND SPENT SOLVENT MIXTURES.

**Hazardous Waste Handler Details**

**Sequence No:** 1  
**Receive Date:** 20001012  
**Handler Name:** THE POLYMER TECHNOLOGY GROUP  
**Federal Waste Generator Code:** 1

Map Key	Number of Records	Direction	Distance (mi/ft)	Elev/Diff (ft)	Site	DB
---------	-------------------	-----------	------------------	----------------	------	----

Generator Code Description: Large Quantity Generator  
 Source Type: Annual/Biennial Report

**Hazardous Waste Handler Details**

Sequence No: 2  
 Receive Date: 20020215  
 Handler Name: POLYMER TECHNOLOGY GROUP  
 Federal Waste Generator Code: 1  
 Generator Code Description: Large Quantity Generator  
 Source Type: Annual/Biennial Report

**Hazardous Waste Handler Details**

Sequence No: 3  
 Receive Date: 20040525  
 Handler Name: THE POLYMER TECHNOLOGY GROUP  
 Federal Waste Generator Code: 1  
 Generator Code Description: Large Quantity Generator  
 Source Type: Annual/Biennial Report

**Waste Code Details**

Hazardous Waste Code: D001  
 Waste Code Description: IGNITABLE WASTE

Hazardous Waste Code: D022  
 Waste Code Description: CHLOROFORM

Hazardous Waste Code: F003  
 Waste Code Description: THE FOLLOWING SPENT NONHALOGENATED SOLVENTS: XYLENE, ACETONE, ETHYL ACETATE, ETHYL BENZENE, ETHYL ETHER, METHYL ISOBUTYL KETONE, N-BUTYL ALCOHOL, CYCLOHEXANONE, AND METHANOL; ALL SPENT SOLVENT MIXTURES/BLENDS CONTAINING, BEFORE USE, ONLY THE ABOVE SPENT NONHALOGENATED SOLVENTS; AND ALL SPENT SOLVENT MIXTURES/BLENDS CONTAINING, BEFORE USE, ONE OR MORE OF THE ABOVE NONHALOGENATED SOLVENTS, AND A TOTAL OF TEN PERCENT OR MORE (BY VOLUME) OF ONE OR MORE OF THOSE SOLVENTS LISTED IN F001, F002, F004, AND F005; AND STILL BOTTOMS FROM THE RECOVERY OF THESE SPENT SOLVENTS AND SPENT SOLVENT MIXTURES.

**Hazardous Waste Handler Details**

Sequence No: 4  
 Receive Date: 20060226  
 Handler Name: THE POLYMER TECHNOLOGY GROUP  
 Federal Waste Generator Code: 1  
 Generator Code Description: Large Quantity Generator  
 Source Type: Annual/Biennial Report

**Waste Code Details**

Hazardous Waste Code: D001  
 Waste Code Description: IGNITABLE WASTE

Hazardous Waste Code: D022  
 Waste Code Description: CHLOROFORM

Hazardous Waste Code: D035  
 Waste Code Description: METHYL ETHYL KETONE

Hazardous Waste Code: D038  
 Waste Code Description: PYRIDINE

Hazardous Waste Code: F003

<i>Map Key</i>	<i>Number of Records</i>	<i>Direction</i>	<i>Distance (mi/ft)</i>	<i>Elev/Diff (ft)</i>	<i>Site</i>	<i>DB</i>
----------------	--------------------------	------------------	-------------------------	-----------------------	-------------	-----------

**Waste Code Description:** THE FOLLOWING SPENT NONHALOGENATED SOLVENTS: XYLENE, ACETONE, ETHYL ACETATE, ETHYL BENZENE, ETHYL ETHER, METHYL ISOBUTYL KETONE, N-BUTYL ALCOHOL, CYCLOHEXANONE, AND METHANOL; ALL SPENT SOLVENT MIXTURES/BLENDS CONTAINING, BEFORE USE, ONLY THE ABOVE SPENT NONHALOGENATED SOLVENTS; AND ALL SPENT SOLVENT MIXTURES/BLENDS CONTAINING, BEFORE USE, ONE OR MORE OF THE ABOVE NONHALOGENATED SOLVENTS, AND A TOTAL OF TEN PERCENT OR MORE (BY VOLUME) OF ONE OR MORE OF THOSE SOLVENTS LISTED IN F001, F002, F004, AND F005; AND STILL BOTTOMS FROM THE RECOVERY OF THESE SPENT SOLVENTS AND SPENT SOLVENT MIXTURES.

**Hazardous Waste Code:** F005  
**Waste Code Description:** THE FOLLOWING SPENT NONHALOGENATED SOLVENTS: TOLUENE, METHYL ETHYL KETONE, CARBON DISULFIDE, ISOBUTANOL, PYRIDINE, BENZENE, 2-ETHOXYETHANOL, AND 2-NITROPROPANE; ALL SPENT SOLVENT MIXTURES/BLENDS CONTAINING, BEFORE USE, A TOTAL OF TEN PERCENT OR MORE (BY VOLUME) OF ONE OR MORE OF THE ABOVE NONHALOGENATED SOLVENTS OR THOSE SOLVENTS LISTED IN F001, F002, OR F004; AND STILL BOTTOMS FROM THE RECOVERY OF THESE SPENT SOLVENTS AND SPENT SOLVENT MIXTURES.

**Hazardous Waste Handler Details**

**Sequence No:** 5  
**Receive Date:** 20080225  
**Handler Name:** THE POLYMER TECHNOLOGY GROUP  
**Federal Waste Generator Code:** 1  
**Generator Code Description:** Large Quantity Generator  
**Source Type:** Annual/Biennial Report

**Waste Code Details**

**Hazardous Waste Code:** D001  
**Waste Code Description:** IGNITABLE WASTE

**Hazardous Waste Code:** D022  
**Waste Code Description:** CHLOROFORM

**Hazardous Waste Code:** D035  
**Waste Code Description:** METHYL ETHYL KETONE

**Hazardous Waste Code:** D038  
**Waste Code Description:** PYRIDINE

**Hazardous Waste Code:** F003  
**Waste Code Description:** THE FOLLOWING SPENT NONHALOGENATED SOLVENTS: XYLENE, ACETONE, ETHYL ACETATE, ETHYL BENZENE, ETHYL ETHER, METHYL ISOBUTYL KETONE, N-BUTYL ALCOHOL, CYCLOHEXANONE, AND METHANOL; ALL SPENT SOLVENT MIXTURES/BLENDS CONTAINING, BEFORE USE, ONLY THE ABOVE SPENT NONHALOGENATED SOLVENTS; AND ALL SPENT SOLVENT MIXTURES/BLENDS CONTAINING, BEFORE USE, ONE OR MORE OF THE ABOVE NONHALOGENATED SOLVENTS, AND A TOTAL OF TEN PERCENT OR MORE (BY VOLUME) OF ONE OR MORE OF THOSE SOLVENTS LISTED IN F001, F002, F004, AND F005; AND STILL BOTTOMS FROM THE RECOVERY OF THESE SPENT SOLVENTS AND SPENT SOLVENT MIXTURES.

**Hazardous Waste Code:** F005  
**Waste Code Description:** THE FOLLOWING SPENT NONHALOGENATED SOLVENTS: TOLUENE, METHYL ETHYL KETONE, CARBON DISULFIDE, ISOBUTANOL, PYRIDINE, BENZENE, 2-ETHOXYETHANOL, AND 2-NITROPROPANE; ALL SPENT SOLVENT MIXTURES/BLENDS CONTAINING, BEFORE USE, A TOTAL OF TEN PERCENT OR MORE (BY VOLUME) OF ONE OR MORE OF THE ABOVE NONHALOGENATED SOLVENTS OR THOSE SOLVENTS LISTED IN F001, F002, OR F004; AND STILL BOTTOMS FROM THE RECOVERY OF THESE SPENT SOLVENTS AND SPENT SOLVENT MIXTURES.

**Hazardous Waste Handler Details**

**Sequence No:** 1  
**Receive Date:** 20100224  
**Handler Name:** DSM PTG INC  
**Federal Waste Generator Code:** 1  
**Generator Code Description:** Large Quantity Generator  
**Source Type:** Annual/Biennial Report update with Notification

<i>Map Key</i>	<i>Number of Records</i>	<i>Direction</i>	<i>Distance (mi/ft)</i>	<i>Elev/Diff (ft)</i>	<i>Site</i>	<i>DB</i>
----------------	--------------------------	------------------	-------------------------	-----------------------	-------------	-----------

**Waste Code Details**

<b>Hazardous Waste Code:</b>	122
<b>Waste Code Description:</b>	Alkaline solution without metals (pH > 12.5)
<b>Hazardous Waste Code:</b>	133
<b>Waste Code Description:</b>	Aqueous solution with 10% or more total organic residues
<b>Hazardous Waste Code:</b>	181
<b>Waste Code Description:</b>	Other inorganic solid waste
<b>Hazardous Waste Code:</b>	212
<b>Waste Code Description:</b>	Oxygenated solvents (acetone, butanol, ethyl acetate, etc.)
<b>Hazardous Waste Code:</b>	213
<b>Waste Code Description:</b>	Hydrocarbon solvents (benzene, hexane, Stoddard, etc.)
<b>Hazardous Waste Code:</b>	214
<b>Waste Code Description:</b>	Unspecified solvent mixture
<b>Hazardous Waste Code:</b>	331
<b>Waste Code Description:</b>	Off-specification, aged, or surplus organics
<b>Hazardous Waste Code:</b>	352
<b>Waste Code Description:</b>	Other organic solids
<b>Hazardous Waste Code:</b>	D001
<b>Waste Code Description:</b>	IGNITABLE WASTE
<b>Hazardous Waste Code:</b>	D002
<b>Waste Code Description:</b>	CORROSIVE WASTE
<b>Hazardous Waste Code:</b>	D022
<b>Waste Code Description:</b>	CHLOROFORM
<b>Hazardous Waste Code:</b>	D035
<b>Waste Code Description:</b>	METHYL ETHYL KETONE
<b>Hazardous Waste Code:</b>	D038
<b>Waste Code Description:</b>	PYRIDINE
<b>Hazardous Waste Code:</b>	F002
<b>Waste Code Description:</b>	THE FOLLOWING SPENT HALOGENATED SOLVENTS: TETRACHLOROETHYLENE, METHYLENE CHLORIDE, TRICHLOROETHYLENE, 1,1,1-TRICHLOROETHANE, CHLOROBENZENE, 1,1,2-TRICHLORO-1,2,2-TRIFLUOROETHANE, ORTHO-DICHLOROBENZENE, TRICHLOROFLUOROMETHANE, AND 1,1,2, TRICHLOROETHANE; ALL SPENT SOLVENT MIXTURES/BLENDS CONTAINING, BEFORE USE, A TOTAL OF TEN PERCENT OR MORE (BY VOLUME) OF ONE OR MORE OF THE ABOVE HALOGENATED SOLVENTS OR THOSE SOLVENTS LISTED IN F001, F004, AND F005; AND STILL BOTTOMS FROM THE RECOVERY OF THESE SPENT SOLVENTS AND SPENT SOLVENT MIXTURES.
<b>Hazardous Waste Code:</b>	F003
<b>Waste Code Description:</b>	THE FOLLOWING SPENT NONHALOGENATED SOLVENTS: XYLENE, ACETONE, ETHYL ACETATE, ETHYL BENZENE, ETHYL ETHER, METHYL ISOBUTYL KETONE, N-BUTYL ALCOHOL, CYCLOHEXANONE, AND METHANOL; ALL SPENT SOLVENT MIXTURES/BLENDS CONTAINING, BEFORE USE, ONLY THE ABOVE SPENT NONHALOGENATED SOLVENTS; AND ALL SPENT SOLVENT MIXTURES/BLENDS CONTAINING, BEFORE USE, ONE OR MORE OF THE ABOVE NONHALOGENATED SOLVENTS, AND A TOTAL OF TEN PERCENT OR MORE (BY VOLUME) OF ONE OR MORE OF THOSE SOLVENTS LISTED IN F001, F002, F004, AND F005; AND STILL BOTTOMS FROM THE RECOVERY OF THESE SPENT SOLVENTS AND SPENT SOLVENT MIXTURES.
<b>Hazardous Waste Code:</b>	F005
<b>Waste Code Description:</b>	THE FOLLOWING SPENT NONHALOGENATED SOLVENTS: TOLUENE, METHYL ETHYL KETONE, CARBON DISULFIDE, ISOBUTANOL, PYRIDINE, BENZENE, 2-ETHOXYETHANOL, AND 2-NITROPROPANE; ALL SPENT SOLVENT MIXTURES/BLENDS CONTAINING, BEFORE USE, A TOTAL OF TEN PERCENT OR MORE (BY VOLUME) OF ONE OR MORE OF THE ABOVE NONHALOGENATED SOLVENTS OR THOSE SOLVENTS LISTED IN F001, F002, OR F004; AND STILL BOTTOMS FROM THE RECOVERY OF THESE SPENT SOLVENTS AND SPENT SOLVENT MIXTURES.

Map Key	Number of Records	Direction	Distance (mi/ft)	Elev/Diff (ft)	Site	DB
---------	-------------------	-----------	------------------	----------------	------	----

**Hazardous Waste Handler Details**

**Sequence No:** 2  
**Receive Date:** 20120328  
**Handler Name:** DSM BIOMEDICAL INC.  
**Federal Waste Generator Code:** 1  
**Generator Code Description:** Large Quantity Generator  
**Source Type:** Annual/Biennial Report update with Notification

**Waste Code Details**

<b>Hazardous Waste Code:</b>	122
<b>Waste Code Description:</b>	Alkaline solution without metals (pH > 12.5)
<b>Hazardous Waste Code:</b>	133
<b>Waste Code Description:</b>	Aqueous solution with 10% or more total organic residues
<b>Hazardous Waste Code:</b>	181
<b>Waste Code Description:</b>	Other inorganic solid waste
<b>Hazardous Waste Code:</b>	212
<b>Waste Code Description:</b>	Oxygenated solvents (acetone, butanol, ethyl acetate, etc.)
<b>Hazardous Waste Code:</b>	213
<b>Waste Code Description:</b>	Hydrocarbon solvents (benzene, hexane, Stoddard, etc.)
<b>Hazardous Waste Code:</b>	214
<b>Waste Code Description:</b>	Unspecified solvent mixture
<b>Hazardous Waste Code:</b>	331
<b>Waste Code Description:</b>	Off-specification, aged, or surplus organics
<b>Hazardous Waste Code:</b>	352
<b>Waste Code Description:</b>	Other organic solids
<b>Hazardous Waste Code:</b>	D001
<b>Waste Code Description:</b>	IGNITABLE WASTE
<b>Hazardous Waste Code:</b>	D002
<b>Waste Code Description:</b>	CORROSIVE WASTE
<b>Hazardous Waste Code:</b>	D022
<b>Waste Code Description:</b>	CHLOROFORM
<b>Hazardous Waste Code:</b>	D035
<b>Waste Code Description:</b>	METHYL ETHYL KETONE
<b>Hazardous Waste Code:</b>	F002
<b>Waste Code Description:</b>	THE FOLLOWING SPENT HALOGENATED SOLVENTS: TETRACHLOROETHYLENE, METHYLENE CHLORIDE, TRICHLOROETHYLENE, 1,1,1-TRICHLOROETHANE, CHLOROBENZENE, 1,1,2-TRICHLORO-1,2,2-TRIFLUOROETHANE, ORTHO-DICHLOROBENZENE, TRICHLOROFLUOROMETHANE, AND 1,1,2, TRICHLOROETHANE; ALL SPENT SOLVENT MIXTURES/BLENDS CONTAINING, BEFORE USE, A TOTAL OF TEN PERCENT OR MORE (BY VOLUME) OF ONE OR MORE OF THE ABOVE HALOGENATED SOLVENTS OR THOSE SOLVENTS LISTED IN F001, F004, AND F005; AND STILL BOTTOMS FROM THE RECOVERY OF THESE SPENT SOLVENTS AND SPENT SOLVENT MIXTURES.
<b>Hazardous Waste Code:</b>	F003
<b>Waste Code Description:</b>	THE FOLLOWING SPENT NONHALOGENATED SOLVENTS: XYLENE, ACETONE, ETHYL ACETATE, ETHYL BENZENE, ETHYL ETHER, METHYL ISOBUTYL KETONE, N-BUTYL ALCOHOL, CYCLOHEXANONE, AND METHANOL; ALL SPENT SOLVENT MIXTURES/BLENDS CONTAINING, BEFORE USE, ONLY THE ABOVE SPENT NONHALOGENATED SOLVENTS; AND ALL SPENT SOLVENT MIXTURES/BLENDS CONTAINING, BEFORE USE, ONE OR MORE OF THE ABOVE NONHALOGENATED SOLVENTS, AND A TOTAL OF TEN PERCENT OR MORE (BY VOLUME) OF ONE OR MORE OF THOSE SOLVENTS LISTED IN F001, F002, F004, AND F005; AND STILL BOTTOMS FROM THE RECOVERY OF THESE SPENT SOLVENTS AND SPENT SOLVENT MIXTURES.

<b>Map Key</b>	<b>Number of Records</b>	<b>Direction</b>	<b>Distance (mi/ft)</b>	<b>Elev/Diff (ft)</b>	<b>Site</b>	<b>DB</b>
<b>Hazardous Waste Code:</b>		F005				
<b>Waste Code Description:</b>		THE FOLLOWING SPENT NONHALOGENATED SOLVENTS: TOLUENE, METHYL ETHYL KETONE, CARBON DISULFIDE, ISOBUTANOL, PYRIDINE, BENZENE, 2-ETHOXYETHANOL, AND 2-NITROPROPANE; ALL SPENT SOLVENT MIXTURES/BLENDS CONTAINING, BEFORE USE, A TOTAL OF TEN PERCENT OR MORE (BY VOLUME) OF ONE OR MORE OF THE ABOVE NONHALOGENATED SOLVENTS OR THOSE SOLVENTS LISTED IN F001, F002, OR F004; AND STILL BOTTOMS FROM THE RECOVERY OF THESE SPENT SOLVENTS AND SPENT SOLVENT MIXTURES.				
<b><u>Hazardous Waste Handler Details</u></b>						
<b>Sequence No:</b>		3				
<b>Receive Date:</b>		20140301				
<b>Handler Name:</b>		DSM BIOMEDICAL INC				
<b>Federal Waste Generator Code:</b>		1				
<b>Generator Code Description:</b>		Large Quantity Generator				
<b>Source Type:</b>		Annual/Biennial Report update with Notification				
<b><u>Waste Code Details</u></b>						
<b>Hazardous Waste Code:</b>		122				
<b>Waste Code Description:</b>		Alkaline solution without metals (pH > 12.5)				
<b>Hazardous Waste Code:</b>		181				
<b>Waste Code Description:</b>		Other inorganic solid waste				
<b>Hazardous Waste Code:</b>		212				
<b>Waste Code Description:</b>		Oxygenated solvents (acetone, butanol, ethyl acetate, etc.)				
<b>Hazardous Waste Code:</b>		352				
<b>Waste Code Description:</b>		Other organic solids				
<b>Hazardous Waste Code:</b>		551				
<b>Waste Code Description:</b>		Laboratory waste chemicals				
<b>Hazardous Waste Code:</b>		D001				
<b>Waste Code Description:</b>		IGNITABLE WASTE				
<b>Hazardous Waste Code:</b>		D002				
<b>Waste Code Description:</b>		CORROSIVE WASTE				
<b>Hazardous Waste Code:</b>		D022				
<b>Waste Code Description:</b>		CHLOROFORM				
<b>Hazardous Waste Code:</b>		D038				
<b>Waste Code Description:</b>		PYRIDINE				
<b>Hazardous Waste Code:</b>		F003				
<b>Waste Code Description:</b>		THE FOLLOWING SPENT NONHALOGENATED SOLVENTS: XYLENE, ACETONE, ETHYL ACETATE, ETHYL BENZENE, ETHYL ETHER, METHYL ISOBUTYL KETONE, N-BUTYL ALCOHOL, CYCLOHEXANONE, AND METHANOL; ALL SPENT SOLVENT MIXTURES/BLENDS CONTAINING, BEFORE USE, ONLY THE ABOVE SPENT NONHALOGENATED SOLVENTS; AND ALL SPENT SOLVENT MIXTURES/BLENDS CONTAINING, BEFORE USE, ONE OR MORE OF THE ABOVE NONHALOGENATED SOLVENTS, AND A TOTAL OF TEN PERCENT OR MORE (BY VOLUME) OF ONE OR MORE OF THOSE SOLVENTS LISTED IN F001, F002, F004, AND F005; AND STILL BOTTOMS FROM THE RECOVERY OF THESE SPENT SOLVENTS AND SPENT SOLVENT MIXTURES.				
<b>Hazardous Waste Code:</b>		F005				
<b>Waste Code Description:</b>		THE FOLLOWING SPENT NONHALOGENATED SOLVENTS: TOLUENE, METHYL ETHYL KETONE, CARBON DISULFIDE, ISOBUTANOL, PYRIDINE, BENZENE, 2-ETHOXYETHANOL, AND 2-NITROPROPANE; ALL SPENT SOLVENT MIXTURES/BLENDS CONTAINING, BEFORE USE, A TOTAL OF TEN PERCENT OR MORE (BY VOLUME) OF ONE OR MORE OF THE ABOVE NONHALOGENATED SOLVENTS OR THOSE SOLVENTS LISTED IN F001, F002, OR F004; AND STILL BOTTOMS FROM THE RECOVERY OF THESE SPENT SOLVENTS AND SPENT SOLVENT MIXTURES.				

**Hazardous Waste Handler Details**



<b>Map Key</b>	<b>Number of Records</b>	<b>Direction</b>	<b>Distance (mi/ft)</b>	<b>Elev/Diff (ft)</b>	<b>Site</b>	<b>DB</b>
<b>Sequence No:</b>	4					
<b>Receive Date:</b>	20160531					
<b>Handler Name:</b>	DSM BIOMEDICAL INC					
<b>Federal Waste Generator Code:</b>	1					
<b>Generator Code Description:</b>	Large Quantity Generator					
<b>Source Type:</b>	Annual/Biennial Report update with Notification					
<b><u>Waste Code Details</u></b>						
<b>Hazardous Waste Code:</b>	122					
<b>Waste Code Description:</b>	Alkaline solution without metals (pH > 12.5)					
<b>Hazardous Waste Code:</b>	141					
<b>Waste Code Description:</b>	Off-specification, aged, or surplus inorganics					
<b>Hazardous Waste Code:</b>	181					
<b>Waste Code Description:</b>	Other inorganic solid waste					
<b>Hazardous Waste Code:</b>	212					
<b>Waste Code Description:</b>	Oxygenated solvents (acetone, butanol, ethyl acetate, etc.)					
<b>Hazardous Waste Code:</b>	331					
<b>Waste Code Description:</b>	Off-specification, aged, or surplus organics					
<b>Hazardous Waste Code:</b>	352					
<b>Waste Code Description:</b>	Other organic solids					
<b>Hazardous Waste Code:</b>	551					
<b>Waste Code Description:</b>	Laboratory waste chemicals					
<b>Hazardous Waste Code:</b>	792					
<b>Waste Code Description:</b>	Liquids with pH < 2 with metals					
<b>Hazardous Waste Code:</b>	D001					
<b>Waste Code Description:</b>	IGNITABLE WASTE					
<b>Hazardous Waste Code:</b>	D002					
<b>Waste Code Description:</b>	CORROSIVE WASTE					
<b>Hazardous Waste Code:</b>	D022					
<b>Waste Code Description:</b>	CHLOROFORM					
<b>Hazardous Waste Code:</b>	D038					
<b>Waste Code Description:</b>	PYRIDINE					
<b>Hazardous Waste Code:</b>	F003					
<b>Waste Code Description:</b>	THE FOLLOWING SPENT NONHALOGENATED SOLVENTS: XYLENE, ACETONE, ETHYL ACETATE, ETHYL BENZENE, ETHYL ETHER, METHYL ISOBUTYL KETONE, N-BUTYL ALCOHOL, CYCLOHEXANONE, AND METHANOL; ALL SPENT SOLVENT MIXTURES/BLENDS CONTAINING, BEFORE USE, ONLY THE ABOVE SPENT NONHALOGENATED SOLVENTS; AND ALL SPENT SOLVENT MIXTURES/BLENDS CONTAINING, BEFORE USE, ONE OR MORE OF THE ABOVE NONHALOGENATED SOLVENTS, AND A TOTAL OF TEN PERCENT OR MORE (BY VOLUME) OF ONE OR MORE OF THOSE SOLVENTS LISTED IN F001, F002, F004, AND F005; AND STILL BOTTOMS FROM THE RECOVERY OF THESE SPENT SOLVENTS AND SPENT SOLVENT MIXTURES.					
<b>Hazardous Waste Code:</b>	F005					
<b>Waste Code Description:</b>	THE FOLLOWING SPENT NONHALOGENATED SOLVENTS: TOLUENE, METHYL ETHYL KETONE, CARBON DISULFIDE, ISOBUTANOL, PYRIDINE, BENZENE, 2-ETHOXYETHANOL, AND 2-NITROPROPANE; ALL SPENT SOLVENT MIXTURES/BLENDS CONTAINING, BEFORE USE, A TOTAL OF TEN PERCENT OR MORE (BY VOLUME) OF ONE OR MORE OF THE ABOVE NONHALOGENATED SOLVENTS OR THOSE SOLVENTS LISTED IN F001, F002, OR F004; AND STILL BOTTOMS FROM THE RECOVERY OF THESE SPENT SOLVENTS AND SPENT SOLVENT MIXTURES.					
<b>Hazardous Waste Code:</b>	U162					
<b>Waste Code Description:</b>	2-PROPENOIC ACID, 2-METHYL-, METHYL ESTER (I,T) (OR) METHYL METHACRYLATE (I,T)					
<b>Hazardous Waste Code:</b>	U196					
<b>Waste Code Description:</b>	PYRIDINE					

<b>Map Key</b>	<b>Number of Records</b>	<b>Direction</b>	<b>Distance (mi/ft)</b>	<b>Elev/Diff (ft)</b>	<b>Site</b>	<b>DB</b>
----------------	--------------------------	------------------	-------------------------	-----------------------	-------------	-----------

**Hazardous Waste Code:** U213  
**Waste Code Description:** FURAN, TETRAHYDRO-(I) (OR) TETRAHYDROFURAN (I)

**Hazardous Waste Code:** U220  
**Waste Code Description:** BENZENE, METHYL- (OR) TOLUENE

**Hazardous Waste Handler Details**

**Sequence No:** 5  
**Receive Date:** 20180226  
**Handler Name:** DSM BIOMEDICAL INC  
**Federal Waste Generator Code:** 1  
**Generator Code Description:** Large Quantity Generator  
**Source Type:** Annual/Biennial Report update with Notification

**Waste Code Details**

**Hazardous Waste Code:** 122  
**Waste Code Description:** Alkaline solution without metals (pH > 12.5)

**Hazardous Waste Code:** 181  
**Waste Code Description:** Other inorganic solid waste

**Hazardous Waste Code:** 212  
**Waste Code Description:** Oxygenated solvents (acetone, butanol, ethyl acetate, etc.)

**Hazardous Waste Code:** 331  
**Waste Code Description:** Off-specification, aged, or surplus organics

**Hazardous Waste Code:** 352  
**Waste Code Description:** Other organic solids

**Hazardous Waste Code:** 551  
**Waste Code Description:** Laboratory waste chemicals

**Hazardous Waste Code:** 792  
**Waste Code Description:** Liquids with pH < 2 with metals

**Hazardous Waste Code:** D001  
**Waste Code Description:** IGNITABLE WASTE

**Hazardous Waste Code:** D002  
**Waste Code Description:** CORROSIVE WASTE

**Hazardous Waste Code:** D022  
**Waste Code Description:** CHLOROFORM

**Hazardous Waste Code:** D038  
**Waste Code Description:** PYRIDINE

**Hazardous Waste Code:** F003  
**Waste Code Description:** THE FOLLOWING SPENT NONHALOGENATED SOLVENTS: XYLENE, ACETONE, ETHYL ACETATE, ETHYL BENZENE, ETHYL ETHER, METHYL ISOBUTYL KETONE, N-BUTYL ALCOHOL, CYCLOHEXANONE, AND METHANOL; ALL SPENT SOLVENT MIXTURES/BLENDS CONTAINING, BEFORE USE, ONLY THE ABOVE SPENT NONHALOGENATED SOLVENTS; AND ALL SPENT SOLVENT MIXTURES/BLENDS CONTAINING, BEFORE USE, ONE OR MORE OF THE ABOVE NONHALOGENATED SOLVENTS, AND A TOTAL OF TEN PERCENT OR MORE (BY VOLUME) OF ONE OR MORE OF THOSE SOLVENTS LISTED IN F001, F002, F004, AND F005; AND STILL BOTTOMS FROM THE RECOVERY OF THESE SPENT SOLVENTS AND SPENT SOLVENT MIXTURES.

**Hazardous Waste Code:** F005  
**Waste Code Description:** THE FOLLOWING SPENT NONHALOGENATED SOLVENTS: TOLUENE, METHYL ETHYL KETONE, CARBON DISULFIDE, ISOBUTANOL, PYRIDINE, BENZENE, 2-ETHOXYETHANOL, AND 2-NITROPROPANE; ALL SPENT SOLVENT MIXTURES/BLENDS CONTAINING, BEFORE USE, A TOTAL OF TEN PERCENT OR MORE (BY VOLUME) OF ONE OR MORE OF THE ABOVE NONHALOGENATED SOLVENTS OR THOSE SOLVENTS LISTED IN F001, F002, OR F004; AND STILL BOTTOMS FROM THE RECOVERY OF THESE SPENT

Map Key	Number of Records	Direction	Distance (mi/ft)	Elev/Diff (ft)	Site	DB
---------	-------------------	-----------	------------------	----------------	------	----

SOLVENTS AND SPENT SOLVENT MIXTURES.

**Hazardous Waste Code:** U162  
**Waste Code Description:** 2-PROPENOIC ACID, 2-METHYL-, METHYL ESTER (I,T) (OR) METHYL METHACRYLATE (I,T)

**Hazardous Waste Code:** U196  
**Waste Code Description:** PYRIDINE

**Hazardous Waste Code:** U213  
**Waste Code Description:** FURAN, TETRAHYDRO-(I) (OR) TETRAHYDROFURAN (I)

**Hazardous Waste Code:** U220  
**Waste Code Description:** BENZENE, METHYL- (OR) TOLUENE

**Owner/Operator Details**

<b>Owner/Operator Ind:</b>	Current Owner	<b>Street No:</b>	2810
<b>Type:</b>	Private	<b>Street 1:</b>	SEVENTH STREET
<b>Name:</b>	DSM INNOVATION INC.	<b>Street 2:</b>	
<b>Date Became Current:</b>	20080528	<b>City:</b>	BERKELEY
<b>Date Ended Current:</b>		<b>State:</b>	CA
<b>Phone:</b>	510-841-8800	<b>Country:</b>	
<b>Source Type:</b>	Annual/Biennial Report update with Notification	<b>Zip Code:</b>	94710-2703

<b>Owner/Operator Ind:</b>	Current Owner	<b>Street No:</b>	
<b>Type:</b>	Private	<b>Street 1:</b>	855 OLYMPIC BLVD, STE 250
<b>Name:</b>	ROBERT S WARD	<b>Street 2:</b>	
<b>Date Became Current:</b>	19890701	<b>City:</b>	WALNUT CREEK
<b>Date Ended Current:</b>		<b>State:</b>	CA
<b>Phone:</b>		<b>Country:</b>	US
<b>Source Type:</b>	Annual/Biennial Report	<b>Zip Code:</b>	94596

<b>Owner/Operator Ind:</b>	Current Owner	<b>Street No:</b>	
<b>Type:</b>	Private	<b>Street 1:</b>	OLYMPIC BLVD
<b>Name:</b>	HULL EQUITIES	<b>Street 2:</b>	
<b>Date Became Current:</b>	19960101	<b>City:</b>	WALNUT CREEK
<b>Date Ended Current:</b>		<b>State:</b>	CA
<b>Phone:</b>		<b>Country:</b>	US
<b>Source Type:</b>	Annual/Biennial Report	<b>Zip Code:</b>	94595

<b>Owner/Operator Ind:</b>	Current Operator	<b>Street No:</b>	2810
<b>Type:</b>	Private	<b>Street 1:</b>	SEVENTH STREET
<b>Name:</b>	DSM BIOMEDICAL INC.	<b>Street 2:</b>	
<b>Date Became Current:</b>	20080528	<b>City:</b>	BERKELEY
<b>Date Ended Current:</b>		<b>State:</b>	CA
<b>Phone:</b>	510-841-8800	<b>Country:</b>	
<b>Source Type:</b>	Annual/Biennial Report update with Notification	<b>Zip Code:</b>	94710-2703

<b>Owner/Operator Ind:</b>	Current Operator	<b>Street No:</b>	
<b>Type:</b>	Private	<b>Street 1:</b>	
<b>Name:</b>	DSM BIOMEDICAL INC	<b>Street 2:</b>	
<b>Date Became Current:</b>	20110504	<b>City:</b>	
<b>Date Ended Current:</b>		<b>State:</b>	
<b>Phone:</b>		<b>Country:</b>	
<b>Source Type:</b>	Annual/Biennial Report update with Notification	<b>Zip Code:</b>	

<b>Owner/Operator Ind:</b>	Current Owner	<b>Street No:</b>	
<b>Type:</b>	Private	<b>Street 1:</b>	2810 SEVENTH ST
<b>Name:</b>	POLYMER TECHNOLOGY GROUP	<b>Street 2:</b>	
<b>Date Became Current:</b>		<b>City:</b>	BERKELEY
<b>Date Ended Current:</b>		<b>State:</b>	CA
<b>Phone:</b>	510-841-8800	<b>Country:</b>	
<b>Source Type:</b>	Notification	<b>Zip Code:</b>	94710

<b>Owner/Operator Ind:</b>	Current Operator	<b>Street No:</b>	
<b>Type:</b>	Private	<b>Street 1:</b>	
<b>Name:</b>	DSM PTG INC.	<b>Street 2:</b>	
<b>Date Became Current:</b>	20080528	<b>City:</b>	

<b>Map Key</b>	<b>Number of Records</b>	<b>Direction</b>	<b>Distance (mi/ft)</b>	<b>Elev/Diff (ft)</b>	<b>Site</b>	<b>DB</b>
<b>Date Ended Current:</b>					<b>State:</b>	
<b>Phone:</b>					<b>Country:</b>	
<b>Source Type:</b>	Annual/Biennial Report update with Notification				<b>Zip Code:</b>	
<b>Owner/Operator Ind:</b>	Current Owner				<b>Street No:</b>	2810
<b>Type:</b>	Private				<b>Street 1:</b>	SEVENTH STREET
<b>Name:</b>	DSM PTG INC				<b>Street 2:</b>	
<b>Date Became Current:</b>	20080528				<b>City:</b>	BERKELEY
<b>Date Ended Current:</b>					<b>State:</b>	CA
<b>Phone:</b>	510-841-8800				<b>Country:</b>	US
<b>Source Type:</b>	Annual/Biennial Report update with Notification				<b>Zip Code:</b>	94710
<b>Owner/Operator Ind:</b>	Current Owner				<b>Street No:</b>	2824
<b>Type:</b>	Private				<b>Street 1:</b>	SEVENTH STREET
<b>Name:</b>	TEMESCAL BUSINESS PARK				<b>Street 2:</b>	
<b>Date Became Current:</b>	19890101				<b>City:</b>	BERKELEY
<b>Date Ended Current:</b>					<b>State:</b>	CA
<b>Phone:</b>	510-655-4800				<b>Country:</b>	US
<b>Source Type:</b>	Annual/Biennial Report update with Notification				<b>Zip Code:</b>	94710
<b>Owner/Operator Ind:</b>	Current Operator				<b>Street No:</b>	2810
<b>Type:</b>	Private				<b>Street 1:</b>	7TH ST
<b>Name:</b>	DSM BIOMEDICAL				<b>Street 2:</b>	
<b>Date Became Current:</b>	20110504				<b>City:</b>	BERKELEY
<b>Date Ended Current:</b>					<b>State:</b>	CA
<b>Phone:</b>	510-841-8800				<b>Country:</b>	US
<b>Source Type:</b>	Annual/Biennial Report update with Notification				<b>Zip Code:</b>	94710-2703
<b>Owner/Operator Ind:</b>	Current Operator				<b>Street No:</b>	
<b>Type:</b>	Private				<b>Street 1:</b>	
<b>Name:</b>	DSM BIOMEDICAL				<b>Street 2:</b>	
<b>Date Became Current:</b>	20110504				<b>City:</b>	BERKELEY
<b>Date Ended Current:</b>					<b>State:</b>	CA
<b>Phone:</b>	510-841-8800				<b>Country:</b>	US
<b>Source Type:</b>	Annual/Biennial Report update with Notification				<b>Zip Code:</b>	94710-2703
<b>Owner/Operator Ind:</b>	Current Operator				<b>Street No:</b>	
<b>Type:</b>	Private				<b>Street 1:</b>	
<b>Name:</b>	THE POLYMER TECHNOLOGY CORP				<b>Street 2:</b>	
<b>Date Became Current:</b>	19970930				<b>City:</b>	
<b>Date Ended Current:</b>					<b>State:</b>	
<b>Phone:</b>					<b>Country:</b>	US
<b>Source Type:</b>	Annual/Biennial Report				<b>Zip Code:</b>	
<b>Owner/Operator Ind:</b>	Current Operator				<b>Street No:</b>	
<b>Type:</b>	Private				<b>Street 1:</b>	
<b>Name:</b>	THE POLYMER TECHNOLOGY GROUP				<b>Street 2:</b>	
<b>Date Became Current:</b>	19970915				<b>City:</b>	
<b>Date Ended Current:</b>					<b>State:</b>	
<b>Phone:</b>					<b>Country:</b>	US
<b>Source Type:</b>	Annual/Biennial Report				<b>Zip Code:</b>	
<b>Owner/Operator Ind:</b>	Current Owner				<b>Street No:</b>	2810
<b>Type:</b>	Private				<b>Street 1:</b>	SEVENTH ST
<b>Name:</b>	TEMESCAL BUSINESS PARK				<b>Street 2:</b>	
<b>Date Became Current:</b>	19890101				<b>City:</b>	BERKELEY
<b>Date Ended Current:</b>					<b>State:</b>	CA
<b>Phone:</b>	510-655-4800				<b>Country:</b>	US
<b>Source Type:</b>	Annual/Biennial Report update with Notification				<b>Zip Code:</b>	94710
<b>Owner/Operator Ind:</b>	Current Owner				<b>Street No:</b>	2810
<b>Type:</b>	Private				<b>Street 1:</b>	7TH ST
<b>Name:</b>	TEMESCAL BUSINESS PARK				<b>Street 2:</b>	
<b>Date Became Current:</b>	19890101				<b>City:</b>	BERKELEY
<b>Date Ended Current:</b>					<b>State:</b>	CA
<b>Phone:</b>	510-655-4800				<b>Country:</b>	US
<b>Source Type:</b>	Annual/Biennial Report update with Notification				<b>Zip Code:</b>	94710-2703

Map Key	Number of Records	Direction	Distance (mi/ft)	Elev/Diff (ft)	Site	DB
---------	-------------------	-----------	------------------	----------------	------	----

**Historical Handler Details**

<b>Receive Dt:</b>	20160531
<b>Generator Code Description:</b>	Large Quantity Generator
<b>Handler Name:</b>	DSM BIOMEDICAL INC
<b>Receive Dt:</b>	20140301
<b>Generator Code Description:</b>	Large Quantity Generator
<b>Handler Name:</b>	DSM BIOMEDICAL INC
<b>Receive Dt:</b>	20120328
<b>Generator Code Description:</b>	Large Quantity Generator
<b>Handler Name:</b>	DSM BIOMEDICAL INC.
<b>Receive Dt:</b>	20100224
<b>Generator Code Description:</b>	Large Quantity Generator
<b>Handler Name:</b>	DSM PTG INC
<b>Receive Dt:</b>	20080225
<b>Generator Code Description:</b>	Large Quantity Generator
<b>Handler Name:</b>	THE POLYMER TECHNOLOGY GROUP
<b>Receive Dt:</b>	20060226
<b>Generator Code Description:</b>	Large Quantity Generator
<b>Handler Name:</b>	THE POLYMER TECHNOLOGY GROUP
<b>Receive Dt:</b>	20040525
<b>Generator Code Description:</b>	Large Quantity Generator
<b>Handler Name:</b>	THE POLYMER TECHNOLOGY GROUP
<b>Receive Dt:</b>	20020215
<b>Generator Code Description:</b>	Large Quantity Generator
<b>Handler Name:</b>	POLYMER TECHNOLOGY GROUP
<b>Receive Dt:</b>	20001012
<b>Generator Code Description:</b>	Large Quantity Generator
<b>Handler Name:</b>	THE POLYMER TECHNOLOGY GROUP
<b>Receive Dt:</b>	19971201
<b>Generator Code Description:</b>	Small Quantity Generator
<b>Handler Name:</b>	POLYMER TECHNOLOGY GROUP

<a href="#">31</a>	1 of 1	<b>ENE</b>	<b>0.03 / 177.47</b>	<b>40.32 / 8</b>	<b>Bayer Childcare Center 921 PARKER ST CA</b>	<b>BERKELEY CUPA</b>
--------------------	--------	------------	----------------------	------------------	--	--------------------------

**Facility ID:** FA0000817

**Additional Information**

<b>Program Element:</b>	5000 - GENERAL FUND OTHER	<b>Postal Address:</b>	
<b>Billing Status:</b>	04 - NON-CUPA	<b>Postal Address 2:</b>	
<b>Owner:</b>	BAYER HEALTHCARE - CHILDCARE CENTER	<b>Postal State:</b>	CA
<b>City:</b>	BERKELEY	<b>Postal Zip:</b>	

<a href="#">32</a>	1 of 1	<b>ENE</b>	<b>0.03 / 177.83</b>	<b>40.31 / 8</b>	<b>Pixar Childcare 920 Parker ST CA</b>	<b>BERKELEY CUPA</b>
--------------------	--------	------------	----------------------	------------------	---	--------------------------

**Facility ID:** FA0000805

**Additional Information**

<b>Program Element:</b>	PC01 - PLANNING SUPPORT	<b>Postal Address:</b>	
-------------------------	-------------------------	------------------------	--

Map Key	Number of Records	Direction	Distance (mi/ft)	Elev/Diff (ft)	Site	DB
<b>Billing Status:</b>		04 - NON-CUPA		<b>Postal Address 2:</b>		
<b>Owner:</b>		Wareham Development		<b>Postal State:</b>		
<b>City:</b>		(none)		<b>Postal Zip:</b>		

[33](#)    1 of 3    **ESE**    0.04 / 200.16    38.67 / 7    **TIPPETT STUDIO INC.  
914 Grayson ST  
CA**    **BERKELEY CUPA**

**Facility ID:** FA0000187

**Additional Information**

**Program Element:** SW02 - STORMWATER    **Postal Address:** 2741 TENTH ST  
**Billing Status:** 01 - ACTIVE, CUPA    **Postal Address 2:**  
**Owner:** PHIL TIPPETT & JULES ROMAN TIPPETT    **Postal State:** CA  
**City:** BERKELEY    **Postal Zip:** 94710

**Program Element:** 4200 - HMBP    **Postal Address:** 2741 TENTH ST  
**Billing Status:** 01 - ACTIVE, CUPA    **Postal Address 2:**  
**Owner:** PHIL TIPPETT & JULES ROMAN TIPPETT    **Postal State:** CA  
**City:** BERKELEY    **Postal Zip:** 94710

[33](#)    2 of 3    **ESE**    0.04 / 200.16    38.67 / 7    **TIPPETT STUDIO INC.  
914 GRAYSON ST  
BERKELEY CA 94710**    **CERS HAZ**

**Site ID:** 162381  
**Latitude:** 37.855240  
**Longitude:** -122.291748  
**County:** Alameda County

**Regulated Programs**

**EI ID:** 10196143    **EI Description:** Chemical Storage Facilities

**Violations**

**Violation Date:** 11/03/2016    **Violation Source:** CERS  
**Violation Program:** HMRRP    **Violation Division:** Berkeley City Toxics Management Division  
**Citation:** HSC 6.95 25505.1 - California Health and Safety Code, Chapter 6.95, Section(s) 25505.1  
**Violation Notes:**

Returned to compliance on 11/29/2016. Business has not notified the property owner of compliance with the HMBP regulations.

**Violation Description:**

Failure to notify property owner in writing that the business is subject to the business plan program and has complied with its provisions.

**Violations**

**Violation Date:** 11/03/2016    **Violation Source:** CERS  
**Violation Program:** HMRRP    **Violation Division:** Berkeley City Toxics Management Division  
**Citation:** HSC 6.95 Multiple - California Health and Safety Code, Chapter 6.95, Section(s) Multiple  
**Violation Notes:**

Returned to compliance on 11/29/2016. Training records not available. Corrective Action: Conduct training and keep records.

**Violation Description:**

Business Plan Program - Training - General

<b>Map Key</b>	<b>Number of Records</b>	<b>Direction</b>	<b>Distance (mi/ft)</b>	<b>Elev/Diff (ft)</b>	<b>Site</b>	<b>DB</b>
----------------	--------------------------	------------------	-------------------------	-----------------------	-------------	-----------

**Evaluations**

**Eval Date:** 11/03/2016  
**Violations Found:** Yes  
**Eval General Type:** Compliance Evaluation Inspection  
**Eval Type:** Routine done by local agency  
**Eval Division:** Berkeley City Toxics Management Division  
**Eval Program:** HMRRP  
**Eval Source:** CERS  
**Eval Notes:**

Tippett Studio, Inc only handles hazardous materials. Do not generate waste. Compressed gases are properly stored and seismically braced. Paints and other chemicals are kept in flammable cabinets. Chemicals are labeled, in good containers, and compatible. Machining rarely occurs. They occasionally will generate small amounts of used oil and dispose of it properly. Facility has an active EPA ID Number, CAL 000 267 162. Fire Extinguishers are up to date. Emergency Station is located near the front entrance. Station includes emergency phone numbers, telephone, and emergency first aid kit. Environmental contact, Andy Trickle, is no longer with the company. The HMBP should reflect that. The property owner has not been formally notified of the facility's compliance with the HMBP regulations. Training records were not available. Other training for equipment usage is being conducted. Hazardous waste disposal records- none available for review. Don't generate haz waste [Truncated]; Note: data in [EVAL Notes] field for some records is truncated from the source.

**Eval Date:** 11/14/2019  
**Violations Found:** No  
**Eval General Type:** Compliance Evaluation Inspection  
**Eval Type:** Routine done by local agency  
**Eval Division:** Berkeley City Toxics Management Division  
**Eval Program:** HMRRP  
**Eval Source:** CERS  
**Eval Notes:**

Confirmed the HMBP submitted 2/20/2019.; Note: data in [EVAL Notes] field for some records is truncated from the source.

**Eval Date:** 11/01/2013  
**Violations Found:** No  
**Eval General Type:** Compliance Evaluation Inspection  
**Eval Type:** Routine done by local agency  
**Eval Division:** Berkeley City Toxics Management Division  
**Eval Program:** HMRRP  
**Eval Source:** CERS  
**Eval Notes:**

**Affiliations**

**Affil Type Desc:** Identification Signer  
**Entity Name:** Jordan Torrey  
**Entity Title:** Shop Manager  
**Address:**  
**City:**  
**State:**  
**Country:**  
**Zip Code:**  
**Phone:**

**Affil Type Desc:** Operator  
**Entity Name:** Phil Tippett / Jules Roman Tippett  
**Entity Title:**  
**Address:**  
**City:**  
**State:**  
**Country:**  
**Zip Code:**  
**Phone:** (510) 649-9711

**Affil Type Desc:** CUPA District  
**Entity Name:** Berkeley City Toxics Management Division  
**Entity Title:**

<b>Map Key</b>	<b>Number of Records</b>	<b>Direction</b>	<b>Distance (mi/ft)</b>	<b>Elev/Diff (ft)</b>	<b>Site</b>	<b>DB</b>
<b>Address:</b>			1947 Center Street, 1st Floor			
<b>City:</b>			Berkeley			
<b>State:</b>			CA			
<b>Country:</b>						
<b>Zip Code:</b>			94704			
<b>Phone:</b>			(510) 981-7460			
<b>Affil Type Desc:</b>			Document Preparer			
<b>Entity Name:</b>			Tom Gilchrist			
<b>Entity Title:</b>						
<b>Address:</b>						
<b>City:</b>						
<b>State:</b>						
<b>Country:</b>						
<b>Zip Code:</b>						
<b>Phone:</b>						
<b>Affil Type Desc:</b>			Facility Mailing Address			
<b>Entity Name:</b>			Mailing Address			
<b>Entity Title:</b>						
<b>Address:</b>			2741 TENTH ST			
<b>City:</b>			BERKELEY			
<b>State:</b>			CA			
<b>Country:</b>						
<b>Zip Code:</b>			94710			
<b>Phone:</b>						
<b>Affil Type Desc:</b>			Legal Owner			
<b>Entity Name:</b>			PHIL TIPPETT & JULES ROMAN TIPPETT			
<b>Entity Title:</b>						
<b>Address:</b>			2741 TENTH ST			
<b>City:</b>			BERKELEY			
<b>State:</b>			CA			
<b>Country:</b>			United States			
<b>Zip Code:</b>			94710			
<b>Phone:</b>			(510) 649-9711			
<b>Affil Type Desc:</b>			Property Owner			
<b>Entity Name:</b>			Steve Oliver			
<b>Entity Title:</b>						
<b>Address:</b>			1300 South 51st Street			
<b>City:</b>			Richmond			
<b>State:</b>			CA			
<b>Country:</b>			United States			
<b>Zip Code:</b>			94804			
<b>Phone:</b>			(510) 412-9090			
<b>Affil Type Desc:</b>			Parent Corporation			
<b>Entity Name:</b>			TIPPETT STUDIO INC.			
<b>Entity Title:</b>						
<b>Address:</b>						
<b>City:</b>						
<b>State:</b>						
<b>Country:</b>						
<b>Zip Code:</b>						
<b>Phone:</b>						
<b>Affil Type Desc:</b>			Environmental Contact			
<b>Entity Name:</b>			Jordan Torrey			
<b>Entity Title:</b>						
<b>Address:</b>			2741 TENTH STREET			
<b>City:</b>			Berkeley			
<b>State:</b>			CA			
<b>Country:</b>						
<b>Zip Code:</b>			94710			
<b>Phone:</b>						

**Coordinates**



Map Key	Number of Records	Direction	Distance (mi/ft)	Elev/Diff (ft)	Site	DB
---------	-------------------	-----------	------------------	----------------	------	----

<b>Env Int Type Code:</b>	HMBP	<b>Longitude:</b>	-122.291750
<b>Program ID:</b>	10196143	<b>Coord Name:</b>	
<b>Latitude:</b>	37.855240	<b>Ref Point Type Desc:</b>	Center of a facility or station.

<a href="#">33</a>	3 of 3	<b>ESE</b>	<b>0.04 / 200.16</b>	<b>38.67 / 7</b>	<b>TIPPETT STUDIOS 914 GRAYSON ST BERKELEY CA 94710-0000</b>	<b>RCRA NON GEN</b>
--------------------	--------	------------	----------------------	------------------	--	-------------------------

**EPA Handler ID:** CAL000267162  
**Gen Status Universe:** No Report  
**Contact Name:** STEVE GERARDIN  
**Contact Address:** 2741 10TH ST , , BERKELEY , CA, 94710 ,  
**Contact Phone No and Ext:** 510-649-9711  
**Contact Email:** GILX@TIPPETT.COM  
**Contact Country:**  
**County Name:** ALAMEDA  
**EPA Region:** 09  
**Land Type:**  
**Receive Date:** 20030303

**Violation/Evaluation Summary**

**Note:** NO RECORDS: As of May 2020, there are no Compliance Monitoring and Enforcement (violation) records associated with this facility (EPA ID).

**Handler Summary**

**Importer Activity:** No  
**Mixed Waste Generator:** No  
**Transporter Activity:** No  
**Transfer Facility:** No  
**Onsite Burner Exemption:** No  
**Furnace Exemption:** No  
**Underground Injection Activity:** No  
**Commercial TSD:** No  
**Used Oil Transporter:** No  
**Used Oil Transfer Facility:** No  
**Used Oil Processor:** No  
**Used Oil Refiner:** No  
**Used Oil Burner:** No  
**Used Oil Market Burner:** No  
**Used Oil Spec Marketer:** No

**Hazardous Waste Handler Details**

**Sequence No:** 1  
**Receive Date:** 20030303  
**Handler Name:** TIPPETT STUDIOS  
**Source Type:** Implementer  
**Federal Waste Generator Code:** N  
**Generator Code Description:** Not a Generator, Verified

**Owner/Operator Details**

<b>Owner/Operator Ind:</b>	Current Owner	<b>Street No:</b>	
<b>Type:</b>	Other	<b>Street 1:</b>	2741 10TH ST
<b>Name:</b>	PHIL TIPPETT	<b>Street 2:</b>	
<b>Date Became Current:</b>		<b>City:</b>	BERKELEY
<b>Date Ended Current:</b>		<b>State:</b>	CA
<b>Phone:</b>	000-000-0000	<b>Country:</b>	
<b>Source Type:</b>	Implementer	<b>Zip Code:</b>	94710-2634

Map Key	Number of Records	Direction	Distance (mi/ft)	Elev/Diff (ft)	Site	DB
<b>Owner/Operator Ind:</b>		Current Operator			<b>Street No:</b>	
<b>Type:</b>		Other			<b>Street 1:</b>	2741 10TH ST
<b>Name:</b>		STEVE GERARDIN			<b>Street 2:</b>	
<b>Date Became Current:</b>					<b>City:</b>	BERKELEY
<b>Date Ended Current:</b>					<b>State:</b>	CA
<b>Phone:</b>		510-649-9711			<b>Country:</b>	
<b>Source Type:</b>		Implementer			<b>Zip Code:</b>	94710

[34](#)

1 of 1

ENE

0.04 /  
236.23

40.33 /  
8

UNIVERSAL TELEVISION  
932 PARKER STREET #4  
BERKELEY CA 94710

RCRA  
NON GEN

**EPA Handler ID:** CAC002988470  
**Gen Status Universe:** No Report  
**Contact Name:** BEN NICHOLS  
**Contact Address:** 932 PARKER STREET #4 , , BERKELEY , CA, 94710 ,  
**Contact Phone No and Ext:** 415-215-4366  
**Contact Email:** BEN.NICHOLS67@GMAIL.COM  
**Contact Country:**  
**County Name:** ALAMEDA  
**EPA Region:** 09  
**Land Type:**  
**Receive Date:** 20181108

Violation/Evaluation Summary

**Note:** NO RECORDS: As of May 2020, there are no Compliance Monitoring and Enforcement (violation) records associated with this facility (EPA ID).

Handler Summary

**Importer Activity:** No  
**Mixed Waste Generator:** No  
**Transporter Activity:** No  
**Transfer Facility:** No  
**Onsite Burner Exemption:** No  
**Furnace Exemption:** No  
**Underground Injection Activity:** No  
**Commercial TSD:** No  
**Used Oil Transporter:** No  
**Used Oil Transfer Facility:** No  
**Used Oil Processor:** No  
**Used Oil Refiner:** No  
**Used Oil Burner:** No  
**Used Oil Market Burner:** No  
**Used Oil Spec Marketer:** No

Hazardous Waste Handler Details

**Sequence No:** 1  
**Receive Date:** 20181108  
**Handler Name:** UNIVERSAL TELEVISION  
**Source Type:** Implementer  
**Federal Waste Generator Code:** N  
**Generator Code Description:** Not a Generator, Verified

Owner/Operator Details

**Owner/Operator Ind:** Current Owner  
**Type:** Other  
**Name:** BEN NICHOLS  
**Date Became Current:**  
**Date Ended Current:**

**Street No:**  
**Street 1:** 932 PARKER STREET #4  
**Street 2:**  
**City:** BERKELEY  
**State:** CA

Map Key	Number of Records	Direction	Distance (mi/ft)	Elev/Diff (ft)	Site	DB
Phone:	415-215-4366				Country:	
Source Type:	Implementer				Zip Code:	94710
Owner/Operator Ind:	Current Operator				Street No:	
Type:	Other				Street 1:	932 PARKER STREET #4
Name:	BEN NICHOLS				Street 2:	
Date Became Current:					City:	BERKELEY
Date Ended Current:					State:	CA
Phone:	415-215-4366				Country:	
Source Type:	Implementer				Zip Code:	94710

[35](#) 1 of 1 SE 0.05 / 254.52 35.98 / 4 CHRONICLE DEPOT 2817 7TH ST BERKELEY CA 94704 LUST

Global ID: T0600100362 County: ALAMEDA  
 Status: COMPLETED - CASE CLOSED Latitude: 37.85462  
 Status Date: 1/1/1999 Longitude: -122.291902  
 Case Type: LUST CLEANUP SITE  
 Date Source: LUST Cleanup Sites from GeoTracker Search; LUST Cleanup Sites from GeoTracker Cleanup Sites Data Download

**LUST Cleanup Sites from GeoTracker Cleanup Sites Data Download - Facilities Detail**

RB Case No: 01-0396 Potential COC: Gasoline  
 Local Case No: 01-0396 How Discovered: Tank Closure  
 Begin Date: 4/23/1985 Stop Method:  
 Lead Agency: SAN FRANCISCO BAY RWQCB (REGION 2) Stop Description:  
 Local Agency: BERKELEY, CITY OF Case Worker: UUU  
 CUF Case: NO File Location:  
 Potential Media of Concern: Under Investigation  
 How Discovered Description:  
 Calwater Watershed Name: Bay Bridges - Berkeley (203.30)  
 DWR GW Subbasin Name: Santa Clara Valley - East Bay Plain (2-009.04)  
 Disadvantaged Community:  
 Site History:

**Regulatory Activity**

Action Type: Other  
 Date : 4/23/1985  
 Action: Leak Reported  
 Action Type: Other  
 Date : 4/23/1985  
 Action: Leak Stopped  
 Action Type: Other  
 Date : 4/23/1985  
 Action: Leak Discovery

**Regulatory Contacts**

Contact Type: Local Agency Caseworker Address: 2118 MILVIA STREET 3RD FLOOR  
 Contact Name: GEOFFERY FIEDLER Email: gfiedler@ci.berkeley.ca.us  
 City: BERKELEY Phone No:  
 Organization Name: BERKELEY, CITY OF  
 Contact Type: Regional Board Caseworker Address: 1515 CLAY ST SUITE 1400  
 Contact Name: Regional Water Board Email:  
 City: OAKLAND Phone No:  
 Organization Name: SAN FRANCISCO BAY RWQCB (REGION 2)

Map Key	Number of Records	Direction	Distance (mi/ft)	Elev/Diff (ft)	Site	DB
---------	-------------------	-----------	------------------	----------------	------	----

**Status History**

**Status:** Completed - Case Closed  
**Status Date:** 1/1/1999

**Status:** Open - Site Assessment  
**Status Date:** 2/27/1996

**Status:** Open - Case Begin Date  
**Status Date:** 4/23/1985

**LUST Sites from GeoTracker Search - Regulatory Profile (as of Feb 24, 2020)**

<b>Site Facility Name:</b>	CHRONICLE DEPOT	<b>Potential COC:</b>	GASOLINE
<b>Site Facility Type:</b>	LUST CLEANUP SITE	<b>Facility Type:</b>	
<b>Cleanup Status:</b>	COMPLETED - CASE CLOSED	<b>Composting Method:</b>	
<b>Project Status:</b>		<b>Address:</b>	2817 7TH ST
<b>WDR Place Type:</b>		<b>City:</b>	BERKELEY
<b>WDR File:</b>		<b>Zip:</b>	94704
<b>WDR Order:</b>		<b>County:</b>	ALAMEDA
<b>CUF Priority Assig:</b>		<b>CUF Claim:</b>	
<b>CUF Amount Paid:</b>			
<b>File Location:</b>			
<b>Designated Beneficial Use:</b>	MUN, AGR, IND, PROC		
<b>Project Oversight Agencies:</b>			
<b>Report Link:</b>	<a href="https://geotracker.waterboards.ca.gov/profile_report?global_id=T0600100362">https://geotracker.waterboards.ca.gov/profile_report?global_id=T0600100362</a>		
<b>Cleanup Status Detail:</b>	COMPLETED - CASE CLOSED AS OF 1/1/1999		
<b>Cleanup History Link:</b>	<a href="https://geotracker.waterboards.ca.gov/profile_report_include?global_id=T0600100362&amp;tabname=regulatoryhistory">https://geotracker.waterboards.ca.gov/profile_report_include?global_id=T0600100362&amp;tabname=regulatoryhistory</a>		
<b>Potential Media of Concern:</b>	UNDER INVESTIGATION		
<b>User Defined Beneficial Use:</b>			
<b>DWR GW Sub Basin:</b>	Santa Clara Valley - East Bay Plain (2-009.04)		
<b>Calwater Watershed Name:</b>	Bay Bridges - Berkeley (203.30)		
<b>Post Closure Site Management:</b>			
<b>Future Land Use:</b>			
<b>Cleanup Oversight Agencies:</b>	SAN FRANCISCO BAY RWQCB (REGION 2) (LEAD) - CASE #: 01-0396 CASEWORKER: Regional Water Board BERKELEY, CITY OF - CASE #: 01-0396 CASEWORKER: GEOFFERY FIEDLER		
<b>Gndwater Monitoring Freque:</b>			
<b>Designated Beneficial Use Desc:</b>	Municipal and Domestic Supply, Agricultural Supply, Industrial Service Supply, Industrial Process Supply		
<b>Site History:</b>			

No site history available

**LUST Sites from GeoTracker Search - Cleanup Status History (as of Feb 24, 2020)**

**Status:** Completed - Case Closed  
**Date :** 1/1/1999

**Status:** Open - Site Assessment  
**Date :** 2/27/1996

**Status:** Open - Case Begin Date  
**Date :** 4/23/1985

**LUST Sites from GeoTracker Search - Regulatory Activities (as of Feb 24, 2020)**

**Action Type:** Leak Action  
**Action Date:** 4/23/1985  
**Received Issue Date:**  
**Action:** Leak Discovery  
**Doc Link:**  
**Title Description Comments:**

Map Key	Number of Records	Direction	Distance (mi/ft)	Elev/Diff (ft)	Site	DB
---------	-------------------	-----------	------------------	----------------	------	----

**Action Type:** Leak Action  
**Action Date:** 4/23/1985  
**Received Issue Date:**  
**Action:** Leak Stopped  
**Doc Link:**  
**Title Description Comments:**

**Action Type:** Leak Action  
**Action Date:** 4/23/1985  
**Received Issue Date:**  
**Action:** Leak Reported  
**Doc Link:**  
**Title Description Comments:**

<a href="#">36</a>	1 of 4	<b>NNW</b>	<b>0.05 / 265.41</b>	<b>36.54 / 4</b>	<b>AUTO UNIBODY SPECIALISTS INC 2431 5TH ST BERKELEY CA 94710</b>	<b>RCRA SQG</b>
--------------------	--------	------------	----------------------	------------------	---	-----------------

**EPA Handler ID:** CAD981691116  
**Gen Status Universe:** Small Quantity Generator  
**Contact Name:** JAMES DAVIS JR  
**Contact Address:** 2431 FIFTH ST , , BERKELEY , CA, 94710 , US  
**Contact Phone No and Ext:** 510-548-4785  
**Contact Email:**  
**Contact Country:** US  
**County Name:** ALAMEDA  
**EPA Region:** 09  
**Land Type:** Private  
**Receive Date:** 19940411

**Violation/Evaluation Summary**

**Note:** NO RECORDS: As of May 2020, there are no Compliance Monitoring and Enforcement (violation) records associated with this facility (EPA ID).

**Handler Summary**

**Importer Activity:** No  
**Mixed Waste Generator:** No  
**Transporter Activity:** No  
**Transfer Facility:** No  
**Onsite Burner Exemption:** No  
**Furnace Exemption:** No  
**Underground Injection Activity:** No  
**Commercial TSD:** No  
**Used Oil Transporter:** No  
**Used Oil Transfer Facility:** No  
**Used Oil Processor:** No  
**Used Oil Refiner:** No  
**Used Oil Burner:** No  
**Used Oil Market Burner:** No  
**Used Oil Spec Marketer:** No

**Hazardous Waste Handler Details**

**Sequence No:** 1  
**Receive Date:** 19940411  
**Handler Name:** AUTO UNIBODY SPECIALISTS INC  
**Federal Waste Generator Code:** 2  
**Generator Code Description:** Small Quantity Generator  
**Source Type:** Notification

Map Key	Number of Records	Direction	Distance (mi/ft)	Elev/Diff (ft)	Site	DB
---------	-------------------	-----------	------------------	----------------	------	----

**Owner/Operator Details**

<b>Owner/Operator Ind:</b>	Current Owner	<b>Street No:</b>	
<b>Type:</b>	Private	<b>Street 1:</b>	1786 VIA VENTANA
<b>Name:</b>	JAMES FREEMAN DAVIS JR	<b>Street 2:</b>	
<b>Date Became Current:</b>		<b>City:</b>	SAN LORENZO
<b>Date Ended Current:</b>		<b>State:</b>	CA
<b>Phone:</b>	510-278-8565	<b>Country:</b>	
<b>Source Type:</b>	Notification	<b>Zip Code:</b>	94580

<b>Owner/Operator Ind:</b>	Current Operator	<b>Street No:</b>	
<b>Type:</b>	Private	<b>Street 1:</b>	NOT REQUIRED
<b>Name:</b>	NOT REQUIRED	<b>Street 2:</b>	
<b>Date Became Current:</b>		<b>City:</b>	NOT REQUIRED
<b>Date Ended Current:</b>		<b>State:</b>	ME
<b>Phone:</b>	415-555-1212	<b>Country:</b>	
<b>Source Type:</b>	Notification	<b>Zip Code:</b>	99999

<a href="#">36</a>	2 of 4	NNW	0.05 / 265.41	36.54 / 4	PolyPlus Battery Company 2431 Fifth ST STE B CA	BERKELEY CUPA
--------------------	--------	-----	---------------	-----------	---	---------------

Facility ID: FA0000190

**Additional Information**

<b>Program Element:</b>	4400 - HAZ WASTE GENERATOR	<b>Postal Address:</b>	236 Sundown Terrace
<b>Billing Status:</b>	01 - ACTIVE, CUPA	<b>Postal Address 2:</b>	
<b>Owner:</b>	Tom Wolfman	<b>Postal State:</b>	CA
<b>City:</b>	BERKELEY	<b>Postal Zip:</b>	94563

<b>Program Element:</b>	4200 - HMBP	<b>Postal Address:</b>	236 Sundown Terrace
<b>Billing Status:</b>	01 - ACTIVE, CUPA	<b>Postal Address 2:</b>	
<b>Owner:</b>	Tom Wolfman	<b>Postal State:</b>	CA
<b>City:</b>	BERKELEY	<b>Postal Zip:</b>	94563

<b>Program Element:</b>	SW02 - STORMWATER	<b>Postal Address:</b>	236 Sundown Terrace
<b>Billing Status:</b>	01 - ACTIVE, CUPA	<b>Postal Address 2:</b>	
<b>Owner:</b>	Tom Wolfman	<b>Postal State:</b>	CA
<b>City:</b>	BERKELEY	<b>Postal Zip:</b>	94563

<a href="#">36</a>	3 of 4	NNW	0.05 / 265.41	36.54 / 4	AUTO-UNIBODY COLLISION CENTER 2431 5TH ST, SUITE A BERKELEY CA 94710	EMISSIONS
--------------------	--------	-----	---------------	-----------	--	-----------

**1995 Criteria Data**

<b>Facility ID:</b>	9651	<b>CERR Code:</b>	
<b>Facility SIC Code:</b>	7532	<b>TOGT:</b>	.6
<b>CO:</b>	1	<b>ROGT:</b>	.5904
<b>Air Basin:</b>	SF	<b>COT:</b>	0
<b>District:</b>	BA	<b>NOXT:</b>	.1
<b>COID:</b>	ALA	<b>SOXT:</b>	0
<b>DISN:</b>	BAY AREA AQMD	<b>PMT:</b>	0
<b>CHAPIS:</b>		<b>PM10T:</b>	0

**1995 Toxic Data**

<b>Facility ID:</b>	9651	<b>COID:</b>	ALA
<b>Facility SIC Code:</b>	7532	<b>DISN:</b>	BAY AREA AQMD
<b>CO:</b>	1	<b>CHAPIS:</b>	

Map Key	Number of Records	Direction	Distance (mi/ft)	Elev/Diff (ft)	Site	DB
Air Basin:	SF				CERR Code:	
District:	BA					
TS:						
Health Risk Asmt:						
Non-Cancer Chronic Haz Ind:						
Non-Cancer Acute Haz Ind:						
<b>1996 Toxic Data</b>						
Facility ID:	9651				COID:	ALA
Facility SIC Code:	7532				DISN:	BAY AREA AQMD
CO:	1				CHAPIS:	
Air Basin:	SF				CERR Code:	
District:	BA					
TS:						
Health Risk Asmt:						
Non-Cancer Chronic Haz Ind:						
Non-Cancer Acute Haz Ind:						
<b>1997 Toxic Data</b>						
Facility ID:	9651				COID:	ALA
Facility SIC Code:	7532				DISN:	BAY AREA AQMD
CO:	1				CHAPIS:	
Air Basin:	SF				CERR Code:	
District:	BA					
TS:						
Health Risk Asmt:						
Non-Cancer Chronic Haz Ind:						
Non-Cancer Acute Haz Ind:						
<b>1998 Toxic Data</b>						
Facility ID:	9651				COID:	ALA
Facility SIC Code:	7532				DISN:	BAY AREA AQMD
CO:	1				CHAPIS:	
Air Basin:	SF				CERR Code:	
District:	BA					
TS:						
Health Risk Asmt:						
Non-Cancer Chronic Haz Ind:						
Non-Cancer Acute Haz Ind:						

[36](#)

4 of 4

NNW

0.05 /  
265.41

36.54 /  
4

POLYPLUS BATTERY COMPANY  
INC  
2431 FIFTH ST STE B  
BERKELEY CA 94710-0000

RCRA  
NON GEN

EPA Handler ID: CAL000152581  
 Gen Status Universe: No Report  
 Contact Name: ARNE SOLBERG  
 Contact Address: 2424 SIXTH STREET , , BERKELEY , CA, 94710 ,  
 Contact Phone No and Ext: 510-841-7242  
 Contact Email: ASOLBERG@POLYPLUS.COM  
 Contact Country:  
 County Name: ALAMEDA  
 EPA Region: 09  
 Land Type:  
 Receive Date: 19960517

**Violation/Evaluation Summary**

**Note:** NO RECORDS: As of May 2020, there are no Compliance Monitoring and Enforcement (violation) records

Map Key	Number of Records	Direction	Distance (mi/ft)	Elev/Diff (ft)	Site	DB
---------	-------------------	-----------	------------------	----------------	------	----

associated with this facility (EPA ID).

**Handler Summary**

**Importer Activity:** No  
**Mixed Waste Generator:** No  
**Transporter Activity:** No  
**Transfer Facility:** No  
**Onsite Burner Exemption:** No  
**Furnace Exemption:** No  
**Underground Injection Activity:** No  
**Commercial TSD:** No  
**Used Oil Transporter:** No  
**Used Oil Transfer Facility:** No  
**Used Oil Processor:** No  
**Used Oil Refiner:** No  
**Used Oil Burner:** No  
**Used Oil Market Burner:** No  
**Used Oil Spec Marketer:** No

**Hazardous Waste Handler Details**

**Sequence No:** 1  
**Receive Date:** 19960517  
**Handler Name:** POLYPLUS BATTERY COMPANY INC  
**Source Type:** Implementer  
**Federal Waste Generator Code:** N  
**Generator Code Description:** Not a Generator, Verified

**Owner/Operator Details**

<b>Owner/Operator Ind:</b> Current Operator	<b>Street No:</b>
<b>Type:</b> Other	<b>Street 1:</b> 2424 SIXTH STREET
<b>Name:</b> ARNE SOLBERG	<b>Street 2:</b>
<b>Date Became Current:</b>	<b>City:</b> BERKELEY
<b>Date Ended Current:</b>	<b>State:</b> CA
<b>Phone:</b> 510-841-7242	<b>Country:</b>
<b>Source Type:</b> Implementer	<b>Zip Code:</b> 94710

<b>Owner/Operator Ind:</b> Current Owner	<b>Street No:</b>
<b>Type:</b> Other	<b>Street 1:</b> 2424 SIXTH STREET
<b>Name:</b> POLYPLUS BATTERY COMPANY INC	<b>Street 2:</b>
<b>Date Became Current:</b>	<b>City:</b> BERKELEY
<b>Date Ended Current:</b>	<b>State:</b> CA
<b>Phone:</b> 510-841-7242	<b>Country:</b>
<b>Source Type:</b> Implementer	<b>Zip Code:</b> 94710-0000

<a href="#">37</a>	1 of 2	ENE	0.05 / 275.16	40.90 / 9	THE RARE BARREL 940 Parker ST CA	BERKELEY CUPA
--------------------	--------	-----	---------------	-----------	--	------------------

**Facility ID:** FA0000962

**Additional Information**

<b>Program Element:</b> SW02 - STORMWATER	<b>Postal Address:</b> 940 Parker
<b>Billing Status:</b> 01 - ACTIVE, CUPA	<b>Postal Address 2:</b>
<b>Owner:</b> JAY GOODWIN	<b>Postal State:</b> CA
<b>City:</b> BERKELEY	<b>Postal Zip:</b> 94710

<b>Program Element:</b> 4200 - HMBP	<b>Postal Address:</b> 940 Parker
<b>Billing Status:</b> 01 - ACTIVE, CUPA	<b>Postal Address 2:</b>
<b>Owner:</b> JAY GOODWIN	<b>Postal State:</b> CA



Map Key	Number of Records	Direction	Distance (mi/ft)	Elev/Diff (ft)	Site	DB
City: BERKELEY		Postal Zip: 94710				

[37](#) 2 of 2 ENE 0.05 / 275.16 40.90 / 9 THE RARE BARREL 940 PARKER ST BERKELEY CA 94710 CERS HAZ

Site ID: 173268  
 Latitude: 37.858661  
 Longitude: -122.292094  
 County: Alameda County

**Regulated Programs**

El ID: 10602724 El Description: Chemical Storage Facilities

**Violations**

Violation Date: 08/19/2014 Violation Source: CERS  
 Violation Program: HMRRP Violation Division: Berkeley City Toxics Management Division  
 Citation: HSC 6.95 25507 - California Health and Safety Code, Chapter 6.95, Section(s) 25507  
 Violation Notes:

Returned to compliance on 09/17/2014. Business requested access to the electronic reporting system in July 2013, and has been operating at the site since at least January 2014. Emailed notice to submit a Hazardous Materials Business Plan to Jay Goodwin.

**Violation Description:**

Failure to adequately establish and implement a business plan when storing/handling a hazardous material at or above reportable quantities.

**Violations**

Violation Date: 10/08/2014 Violation Source: CERS  
 Violation Program: HMRRP Violation Division: Berkeley City Toxics Management Division  
 Citation: HSC 6.95 25508(a)(1) - California Health and Safety Code, Chapter 6.95, Section(s) 25508(a)(1)  
 Violation Notes:

Returned to compliance on 11/04/2014. Hazardous materials inventory is not complete in that some fields are missing and the carbon dioxide needs separated from the liquid carbon dioxide. Corrective action: Update the inventory to include all fields and add separate entry for carbon dioxide.

**Violation Description:**

Failure to complete and electronically submit hazardous material inventory information for all reportable hazardous materials on site at or above reportable quantities.

**Violations**

Violation Date: 10/08/2014 Violation Source: CERS  
 Violation Program: HMRRP Violation Division: Berkeley City Toxics Management Division  
 Citation: 19 CCR 6.95 25508(a)(1) - California Code of Regulations, Title 19, Chapter 6.95, Section(s) 25508(a)(1)  
 Violation Notes:

Returned to compliance on 11/04/2014. Business owner operator page does not list environmental contact, emergency contact or certification. Corrective action; Complete the fields electronically.

**Violation Description:**

Failure to complete and electronically submit the Business Activities Page and/or Business Owner Operator Identification Page.

**Violations**

Violation Date: 10/26/2017 Violation Source: CERS

<b>Map Key</b>	<b>Number of Records</b>	<b>Direction</b>	<b>Distance (mi/ft)</b>	<b>Elev/Diff (ft)</b>	<b>Site</b>	<b>DB</b>
----------------	--------------------------	------------------	-------------------------	-----------------------	-------------	-----------

**Violation Program:** HMRRP **Violation Division:** Berkeley City Toxics Management Division  
**Citation:** HSC 6.95 25505(a)(4) - California Health and Safety Code, Chapter 6.95, Section(s) 25505(a)(4)  
**Violation Notes:**

Returned to compliance on 11/20/2017. Business failed to provide training records at time of inspection. Corrective action: Provide initial and annual training records for a minimum of three years. Training should consist of hazard communication, SDS understanding, emergency response and evacuation procedures.

**Violation Description:**

Failure to provide initial and annual training to all employees in safety procedures in the event of a release or threatened release of a hazardous material or failure to document and maintain training records for a minimum of three years.

**Violations**

**Violation Date:** 10/26/2017 **Violation Source:** CERS  
**Violation Program:** HMRRP **Violation Division:** Berkeley City Toxics Management Division  
**Citation:** HSC 6.95 25508.1(a)-(f) - California Health and Safety Code, Chapter 6.95, Section(s) 25508.1(a)-(f)  
**Violation Notes:**

Returned to compliance on 11/20/2017. Business failed to update inventory provided on CERS.calepa.gov. Corrective action: Update inventory and resubmit online. Maintain an accurate inventory.

**Violation Description:**

Failure to electronically update business plan within 30 days of any one of the following events:  
A 100 percent or more increase in the quantity of a previously disclosed material.  
Any handling of a previously undisclosed hazardous materials at or above reportable quantities.  
A change of business address, business ownership, or business name.  
A substantial change in the handler's operations that requires modification to any portion of the business plan.

**Violations**

**Violation Date:** 10/08/2014 **Violation Source:** CERS  
**Violation Program:** HMRRP **Violation Division:** Berkeley City Toxics Management Division  
**Citation:** HSC 6.95 25508(a)(1) - California Health and Safety Code, Chapter 6.95, Section(s) 25508(a)(1)  
**Violation Notes:**

Returned to compliance on 11/04/2014. the site map provided shows a good overview of the facility in relation to other businesses and streets. A more detailed map to be added that includes fire extinguishers, hazardous material, first aid kit, spill equipment locations. Include business name, address and north arrow. Corrective action: Submit a map that includes these items.

**Violation Description:**

Failure to complete and electronically submit a site map with all required content.

**Enforcements**

**Enf Action Date:** 08/19/2014 **Enf Action Program:** HMRRP  
**Enf Action Type:** Notice of Violation (Unified Program) **Enf Action Source:** CERS  
**Enf Action Division:** Berkeley City Toxics Management Division  
**Enf Action Description:** Notice of Violation Issued by the Inspector at the Time of Inspection  
**Enf Action Notes:**

**Enf Action Date:** 10/08/2014 **Enf Action Program:** HMRRP  
**Enf Action Type:** Notice of Violation (Unified Program) **Enf Action Source:** CERS  
**Enf Action Division:** Berkeley City Toxics Management Division  
**Enf Action Description:** Notice of Violation Issued by the Inspector at the Time of Inspection  
**Enf Action Notes:**

**Evaluations**

<b>Map Key</b>	<b>Number of Records</b>	<b>Direction</b>	<b>Distance (mi/ft)</b>	<b>Elev/Diff (ft)</b>	<b>Site</b>	<b>DB</b>
----------------	--------------------------	------------------	-------------------------	-----------------------	-------------	-----------

**Eval Date:** 10/26/2017  
**Violations Found:** Yes  
**Eval General Type:** Compliance Evaluation Inspection  
**Eval Type:** Routine done by local agency  
**Eval Division:** Berkeley City Toxics Management Division  
**Eval Program:** HMRRP  
**Eval Source:** CERS  
**Eval Notes:**

Onsite for routine inspection. Walk through obs: Nitrogen generator with small holding capacity. CO2 quantities need to be updated. Map is accurate. Glycol chiller on roof. Training records not available at time of inspection.; Note: data in [EVAL Notes] field for some records is truncated from the source.

**Eval Date:** 08/19/2014  
**Violations Found:** Yes  
**Eval General Type:** Other/Unknown  
**Eval Type:** Other, not routine, done by local agency  
**Eval Division:** Berkeley City Toxics Management Division  
**Eval Program:** HMRRP  
**Eval Source:** CERS  
**Eval Notes:**

This was not an inspection, only a written notice of violation.; Note: data in [EVAL Notes] field for some records is truncated from the source.

**Eval Date:** 10/08/2014  
**Violations Found:** Yes  
**Eval General Type:** Compliance Evaluation Inspection  
**Eval Type:** Routine done by local agency  
**Eval Division:** Berkeley City Toxics Management Division  
**Eval Program:** HMRRP  
**Eval Source:** CERS  
**Eval Notes:**

Onsite for routine compliance inspection to confirm information in the HMBP. The Rare Barrel produces sour beer and packages and provides tasting of the beer at the site. Met with Jay. Fire extinguishers at the site were last serviced Dec. 17, 2012. Contact company to have all fire extinguishers serviced. Fire extinguisher label on post near office, but no fire extinguisher. Either remove the label or add an extinguisher. Electrical panel does not have three foot clearance. Provide clearance in front of panel. Suggest taping out the area. Compressor used to supply compressed air, not in cylinders, 80 gallon tank, 175 psi. TMD to provide guidance on possible permit requirements. The Rare Barrel also uses a nitrogen generator. Hazardous Materials storage area - 250 cf oxygen cylinder in the fermentation area. Cylinder is not chained. Small 20 cf cylinders are also in area. Provide a cart for the cylinder or chain as required by fire code. TMD can provide guidance. [Truncated]; Note: data in [EVAL Notes] field for some records is truncated from the source.

**Affiliations**

**Affil Type Desc:** Identification Signer  
**Entity Name:** Jay Goodwin  
**Entity Title:** Manager  
**Address:**  
**City:**  
**State:**  
**Country:**  
**Zip Code:**  
**Phone:**

**Affil Type Desc:** Facility Mailing Address  
**Entity Name:** Mailing Address  
**Entity Title:**  
**Address:** 940 Parker Street  
**City:** BERKELEY  
**State:** CA  
**Country:**  
**Zip Code:** 94710  
**Phone:**

**Affil Type Desc:** CUPA District

Map Key	Number of Records	Direction	Distance (mi/ft)	Elev/Diff (ft)	Site	DB
---------	-------------------	-----------	------------------	----------------	------	----

**Entity Name:** Berkeley City Toxics Management Division  
**Entity Title:**  
**Address:** 1947 Center Street, 1st Floor  
**City:** Berkeley  
**State:** CA  
**Country:**  
**Zip Code:** 94704  
**Phone:** (510) 981-7460

**Affil Type Desc:** Environmental Contact  
**Entity Name:** Jay Goodwin  
**Entity Title:**  
**Address:** 940 Parker Street  
**City:** BERKELEY  
**State:** CA  
**Country:**  
**Zip Code:** 94710  
**Phone:**

**Affil Type Desc:** Legal Owner  
**Entity Name:** Jay Goodwin  
**Entity Title:**  
**Address:** 940 Parker  
**City:** BERKELEY  
**State:** CA  
**Country:** United States  
**Zip Code:** 94710  
**Phone:** (510) 984-6585

**Affil Type Desc:** Operator  
**Entity Name:** Jay Goodwin  
**Entity Title:**  
**Address:**  
**City:**  
**State:**  
**Country:**  
**Zip Code:**  
**Phone:** (510) 984-6585

**Affil Type Desc:** Parent Corporation  
**Entity Name:** THE RARE BARREL  
**Entity Title:**  
**Address:**  
**City:**  
**State:**  
**Country:**  
**Zip Code:**  
**Phone:**

**Coordinates**

**Env Int Type Code:** HMBP  
**Program ID:** 10602724  
**Latitude:** 37.858735  
**Longitude:** -122.291890  
**Coord Name:**  
**Ref Point Type Desc:** Entrance point of a facility or station

<a href="#">38</a>	1 of 3	NW	0.06 / 311.65	30.81 / -1	GRAYSIX COMPANY 2427 Fourth ST CA	BERKELEY CUPA
--------------------	--------	----	---------------	------------	---	------------------

**Facility ID:** FA0000110

**Additional Information**

**Program Element:** 4400 - HAZ WASTE GENERATOR  
**Billing Status:** 01 - ACTIVE, CUPA  
**Owner:** Owner Occupied  
**Postal Address:** graysix@aol.com  
**Postal Address 2:**  
**Postal State:** CA

Map Key	Number of Records	Direction	Distance (mi/ft)	Elev/Diff (ft)	Site	DB
City:	BERKELEY				Postal Zip: 94710	
Program Element:	4200 - HMBP				Postal Address: graysix@aol.com	
Billing Status:	01 - ACTIVE, CUPA				Postal Address 2:	
Owner:	Owner Occupied				Postal State: CA	
City:	BERKELEY				Postal Zip: 94710	
Program Element:	SW02 - STORMWATER				Postal Address: graysix@aol.com	
Billing Status:	01 - ACTIVE, CUPA				Postal Address 2:	
Owner:	Owner Occupied				Postal State: CA	
City:	BERKELEY				Postal Zip: 94710	

[38](#)      2 of 3      **NW**      0.06 / 311.65      30.81 / -1      **GRAYSIX COMPANY  
2427 FOURTH ST  
BERKELEY CA 94710**      **CERS HAZ**

Site ID: 394101  
Latitude: 37.860790  
Longitude: -122.297610  
County: Alameda County

**Regulated Programs**

El ID: 10196011      El Description: Chemical Storage Facilities  
El ID: 10196011      El Description: Hazardous Waste Generator

**Violations**

Violation Date: 09/20/2018      Violation Source: CERS  
Violation Program: HW      Violation Division: Berkeley City Toxics Management Division  
Citation: HSC 6.5 Multiple - California Health and Safety Code, Chapter 6.5, Section(s) Multiple  
Violation Notes:

Returned to compliance on 09/20/2018. The EPA ID number for the facility, CAL000345337, is inactive. Hazardous waste handlers are required to verify their hazardous waste ID number information per Health & Safety Code section 25205.16 and maintain an active EPA ID number when generating, treating, storing, disposing of, transporting, or offering for transportation a hazardous waste. The reactivation application was submitted this date to DTSC. In addition, ensure that you are completing the EPA ID number verification questionnaire (eVQ), which is an online system through DTSC, in July every year.

**Violation Description:**

Hazardous Waste Generator Program - Administration/Documentation - General

**Violations**

Violation Date: 09/15/2015      Violation Source: CERS  
Violation Program: HMRRP      Violation Division: Berkeley City Toxics Management Division  
Citation: HSC 6.95 25505(a)(4) - California Health and Safety Code, Chapter 6.95, Section(s) 25505(a)(4)  
Violation Notes:

Returned to compliance on 10/20/2015. failed to provide annual training and maintain 3 years of documentation.

**Violation Description:**

Failure to provide initial and annual training to all employees in safety procedures in the event of a release or threatened release of a hazardous material or failure to document and maintain training records for a minimum of three years.

**Enforcements**

Enf Action Date: 09/15/2015      Enf Action Program: HMRRP  
Enf Action Type: Notice of Violation (Unified Program)      Enf Action Source: CERS

<b>Map Key</b>	<b>Number of Records</b>	<b>Direction</b>	<b>Distance (mi/ft)</b>	<b>Elev/Diff (ft)</b>	<b>Site</b>	<b>DB</b>
----------------	--------------------------	------------------	-------------------------	-----------------------	-------------	-----------

**Enf Action Division:** Berkeley City Toxics Management Division  
**Enf Action Description:** Notice of Violation Issued by the Inspector at the Time of Inspection  
**Enf Action Notes:**

**Evaluations**

**Eval Date:** 09/20/2018  
**Violations Found:** No  
**Eval General Type:** Compliance Evaluation Inspection  
**Eval Type:** Routine done by local agency  
**Eval Division:** Berkeley City Toxics Management Division  
**Eval Program:** HMRRP  
**Eval Source:** CERS  
**Eval Notes:**

The California Environmental Protection Agency (CalEPA) has adopted 24 new federal hazard categories for use in the 2018 hazardous materials inventory reporting of the Hazardous Materials Business Plan (HMBP) submittal in CERS. The 2/21/2018 submittal did not identify these updated categories. Updated and submitted this date. Confirmed the inventory, site plan and emergency response plans.; Note: data in [EVAL Notes] field for some records is truncated from the source.

**Eval Date:** 09/20/2018  
**Violations Found:** Yes  
**Eval General Type:** Compliance Evaluation Inspection  
**Eval Type:** Routine done by local agency  
**Eval Division:** Berkeley City Toxics Management Division  
**Eval Program:** HW  
**Eval Source:** CERS  
**Eval Notes:**

Facility generates used hydraulic oil. Confirmed proper management.; Note: data in [EVAL Notes] field for some records is truncated from the source.

**Eval Date:** 09/15/2015  
**Violations Found:** Yes  
**Eval General Type:** Compliance Evaluation Inspection  
**Eval Type:** Routine done by local agency  
**Eval Division:** Berkeley City Toxics Management Division  
**Eval Program:** HMRRP  
**Eval Source:** CERS  
**Eval Notes:**

Training documented through 2012.; Note: data in [EVAL Notes] field for some records is truncated from the source.

**Eval Date:** 09/15/2015  
**Violations Found:** No  
**Eval General Type:** Compliance Evaluation Inspection  
**Eval Type:** Routine done by local agency  
**Eval Division:** Berkeley City Toxics Management Division  
**Eval Program:** HW  
**Eval Source:** CERS  
**Eval Notes:**

No violations observed. Violation for lack of training records recorded in HMBP inspection.; Note: data in [EVAL Notes] field for some records is truncated from the source.

**Affiliations**

**Affil Type Desc:** Document Preparer  
**Entity Name:** Jeffrey Gray  
**Entity Title:**  
**Address:**  
**City:**  
**State:**  
**Country:**

<b>Map Key</b>	<b>Number of Records</b>	<b>Direction</b>	<b>Distance (mi/ft)</b>	<b>Elev/Diff (ft)</b>	<b>Site</b>	<b>DB</b>
<b>Zip Code:</b>						
<b>Phone:</b>						
<b>Affil Type Desc:</b>					Identification Signer	
<b>Entity Name:</b>					Jeffrey Gray	
<b>Entity Title:</b>					Sales Manager	
<b>Address:</b>						
<b>City:</b>						
<b>State:</b>						
<b>Country:</b>						
<b>Zip Code:</b>						
<b>Phone:</b>						
<b>Affil Type Desc:</b>					Facility Mailing Address	
<b>Entity Name:</b>					Mailing Address	
<b>Entity Title:</b>						
<b>Address:</b>					2427 Fourth St	
<b>City:</b>					Berkeley	
<b>State:</b>					CA	
<b>Country:</b>						
<b>Zip Code:</b>					94710	
<b>Phone:</b>						
<b>Affil Type Desc:</b>					Parent Corporation	
<b>Entity Name:</b>					GRAYSIX COMPANY	
<b>Entity Title:</b>						
<b>Address:</b>						
<b>City:</b>						
<b>State:</b>						
<b>Country:</b>						
<b>Zip Code:</b>						
<b>Phone:</b>						
<b>Affil Type Desc:</b>					Operator	
<b>Entity Name:</b>					Matthew Gray	
<b>Entity Title:</b>						
<b>Address:</b>						
<b>City:</b>						
<b>State:</b>						
<b>Country:</b>						
<b>Zip Code:</b>						
<b>Phone:</b>					(510) 845-5936	
<b>Affil Type Desc:</b>					Environmental Contact	
<b>Entity Name:</b>					Jeffrey Gray	
<b>Entity Title:</b>						
<b>Address:</b>					2427 Fourth St	
<b>City:</b>					Berkeley	
<b>State:</b>					CA	
<b>Country:</b>						
<b>Zip Code:</b>					94710	
<b>Phone:</b>						
<b>Affil Type Desc:</b>					Property Owner	
<b>Entity Name:</b>					Gray Family Members	
<b>Entity Title:</b>						
<b>Address:</b>					2427 Fourth St	
<b>City:</b>					Berkeley	
<b>State:</b>					CA	
<b>Country:</b>					United States	
<b>Zip Code:</b>					94710	
<b>Phone:</b>					(510) 845-5936	
<b>Affil Type Desc:</b>					CUPA District	
<b>Entity Name:</b>					Berkeley City Toxics Management Division	
<b>Entity Title:</b>						
<b>Address:</b>					1947 Center Street, 1st Floor	
<b>City:</b>					Berkeley	
<b>State:</b>					CA	

Map Key	Number of Records	Direction	Distance (mi/ft)	Elev/Diff (ft)	Site	DB
---------	-------------------	-----------	------------------	----------------	------	----

Country:  
 Zip Code: 94704  
 Phone: (510) 981-7460

Affil Type Desc: Legal Owner  
 Entity Name: Owner Occupied  
 Entity Title:  
 Address: graysix@aol.com  
 City: Berkeley  
 State: CA  
 Country: United States  
 Zip Code: 94710  
 Phone: (510) 845-5936

<a href="#">38</a>	3 of 3	NW	0.06 / 311.65	30.81 / -1	GRAYSIX COMPANY 2427 4TH ST BERKELEY CA 94710-2403	RCRA NON GEN
--------------------	--------	----	------------------	---------------	--	-----------------

EPA Handler ID: CAL000345337  
 Gen Status Universe: No Report  
 Contact Name: JEFFREY GRAY  
 Contact Address: 2427 4TH ST , , BERKELEY , CA, 94710 ,  
 Contact Phone No and Ext: 510-845-5936  
 Contact Email: GRAYSIX@AOL.COM  
 Contact Country:  
 County Name: ALAMEDA  
 EPA Region: 09  
 Land Type:  
 Receive Date: 20090731

**Violation/Evaluation Summary**

**Note:** NO RECORDS: As of May 2020, there are no Compliance Monitoring and Enforcement (violation) records associated with this facility (EPA ID).

**Handler Summary**

Importer Activity: No  
 Mixed Waste Generator: No  
 Transporter Activity: No  
 Transfer Facility: No  
 Onsite Burner Exemption: No  
 Furnace Exemption: No  
 Underground Injection Activity: No  
 Commercial TSD: No  
 Used Oil Transporter: No  
 Used Oil Transfer Facility: No  
 Used Oil Processor: No  
 Used Oil Refiner: No  
 Used Oil Burner: No  
 Used Oil Market Burner: No  
 Used Oil Spec Marketer: No

**Hazardous Waste Handler Details**

Sequence No: 1  
 Receive Date: 20090731  
 Handler Name: GRAYSIX COMPANY  
 Source Type: Implementer  
 Federal Waste Generator Code: N  
 Generator Code Description: Not a Generator, Verified

**Owner/Operator Details**



Map Key	Number of Records	Direction	Distance (mi/ft)	Elev/Diff (ft)	Site	DB
---------	-------------------	-----------	------------------	----------------	------	----

<b>Owner/Operator Ind:</b>	Current Owner	<b>Street No:</b>				
<b>Type:</b>	Other	<b>Street 1:</b>	2427 4TH ST			
<b>Name:</b>	MATTHEW GRAY	<b>Street 2:</b>				
<b>Date Became Current:</b>		<b>City:</b>	BERKELEY			
<b>Date Ended Current:</b>		<b>State:</b>	CA			
<b>Phone:</b>	510-845-5936	<b>Country:</b>				
<b>Source Type:</b>	Implementer	<b>Zip Code:</b>	94710-0000			

<b>Owner/Operator Ind:</b>	Current Operator	<b>Street No:</b>				
<b>Type:</b>	Other	<b>Street 1:</b>	2427 4TH ST			
<b>Name:</b>	JEFFREY GRAY	<b>Street 2:</b>				
<b>Date Became Current:</b>		<b>City:</b>	BERKELEY			
<b>Date Ended Current:</b>		<b>State:</b>	CA			
<b>Phone:</b>	510-845-5936	<b>Country:</b>				
<b>Source Type:</b>	Implementer	<b>Zip Code:</b>	94710			

<a href="#">39</a>	1 of 1	<b>NNE</b>	<b>0.06 / 318.82</b>	<b>43.38 / 11</b>	<b>2425 7TH ST BERKELEY CA 94710</b>	<b>CDL</b>
--------------------	--------	------------	----------------------	-------------------	--	------------

**Clue:** 2006-02-012  
**Date:** 2/6/2006  
**County:** ALAMEDA  
**Lab Type:** L  
**Lab Type Description:** Illegal Drug Lab - location where an illegal drug lab was operated or drug lab equipment and/or materials were stored.

<a href="#">40</a>	1 of 11	<b>NW</b>	<b>0.06 / 336.34</b>	<b>30.00 / -2</b>	<b>MATRECON INC 2424 4TH ST BERKELEY CA 94710</b>	<b>CERCLIS</b>
--------------------	---------	-----------	----------------------	-------------------	---	----------------

<b>Site ID:</b>	0902651	<b>RNPL Status Code:</b>	N
<b>Site EPA ID:</b>	CAT000624197	<b>NPL Status:</b>	Not on the NPL
<b>Site Street Address 2:</b>		<b>RFED Facility Code:</b>	N
<b>Site County Name:</b>	ALAMEDA	<b>RFED Facility Desc:</b>	Not a Federal Facility
<b>Site FIPS Code:</b>	06001	<b>USGS Hydro Unit No.:</b>	18050002
<b>Region Code:</b>	09	<b>Site Cong. Dist. Code:</b>	08
<b>Site SMSA No.:</b>	7360	<b>ROT Desc:</b>	Unknown
<b>Site Prim. Latitude:</b>	37D51M55S	<b>FR NPL Update No.:</b>	
<b>Site Prim. Longitude:</b>	122D17M55S	<b>RFRA Code:</b>	
<b>Lat Long Source:</b>			
<b>RNON NPL Status Desc:</b>	NFRAP-Site does not qualify for the NPL based on existing information		

**CERCLIS Assess History**

<b>OU ID:</b>	00	<b>RALT Short Name:</b>	EPA In-House
<b>Act Code ID:</b>	001	<b>Act Start Date:</b>	
<b>RAT Code:</b>	VS	<b>Act Complete Date:</b>	2/1/1985 00:00:00
<b>RAT Short Name:</b>	ARCH SITE	<b>AGT Order No.:</b>	1500
<b>RAT Name:</b>	ARCHIVE SITE	<b>SH OU:</b>	
<b>RAT Hist. Only Flag:</b>		<b>SH Code:</b>	
<b>RAT NSI Indicator:</b>	B	<b>SH Seq:</b>	
<b>RAT Level:</b>	1	<b>SH Start Date:</b>	
<b>RAT DEF OU:</b>	00	<b>SH Complete Date:</b>	
<b>RFBS Code:</b>		<b>SH Lead:</b>	
<b>SPA Code:</b>	13		
<b>RAT Def:</b>	The decision is made that no further activity is planned at the site.		
<b>Site Desc:</b>			
<b>Site Alias:</b>			

**CERCLIS Assess History**

<b>OU ID:</b>	00	<b>RALT Short Name:</b>	EPA Fund
---------------	----	-------------------------	----------

Map Key	Number of Records	Direction	Distance (mi/ft)	Elev/Diff (ft)	Site	DB
<b>Act Code ID:</b>	001				<b>Act Start Date:</b>	
<b>RAT Code:</b>	DS				<b>Act Complete Date:</b>	8/1/1980 00:00:00
<b>RAT Short Name:</b>	DISCVRY				<b>AGT Order No.:</b>	10
<b>RAT Name:</b>	DISCOVERY				<b>SH OU:</b>	
<b>RAT Hist. Only Flag:</b>					<b>SH Code:</b>	
<b>RAT NSI Indicator:</b>	B				<b>SH Seq:</b>	
<b>RAT Level:</b>	1				<b>SH Start Date:</b>	
<b>RAT DEF OU:</b>	00				<b>SH Complete Date:</b>	
<b>RFBS Code:</b>					<b>SH Lead:</b>	
<b>SPA Code:</b>	13					
<b>RAT Def:</b>		The process by which a potential hazardous waste site is brought to the attention of the EPA. The process can occur through the use of several mechanisms such as a phone call or referral by another government agency.				

**Site Desc:**  
**Site Alias:**

**CERCLIS Assess History**

<b>OU ID:</b>	00	<b>RALT Short Name:</b>	
<b>Act Code ID:</b>		<b>Act Start Date:</b>	
<b>RAT Code:</b>		<b>Act Complete Date:</b>	
<b>RAT Short Name:</b>		<b>AGT Order No.:</b>	0
<b>RAT Name:</b>		<b>SH OU:</b>	
<b>RAT Hist. Only Flag:</b>		<b>SH Code:</b>	
<b>RAT NSI Indicator:</b>		<b>SH Seq:</b>	
<b>RAT Level:</b>		<b>SH Start Date:</b>	
<b>RAT DEF OU:</b>		<b>SH Complete Date:</b>	
<b>RFBS Code:</b>		<b>SH Lead:</b>	
<b>SPA Code:</b>			
<b>RAT Def:</b>			
<b>Site Desc:</b>	No description available		
<b>Site Alias:</b>	No alias data available		

**CERCLIS Assess History**

<b>OU ID:</b>	00	<b>RALT Short Name:</b>	State (Fund)
<b>Act Code ID:</b>	001	<b>Act Start Date:</b>	8/1/1984 00:00:00
<b>RAT Code:</b>	PA	<b>Act Complete Date:</b>	2/1/1985 00:00:00
<b>RAT Short Name:</b>	PA	<b>AGT Order No.:</b>	130
<b>RAT Name:</b>	PRELIMINARY ASSESSMENT	<b>SH OU:</b>	
<b>RAT Hist. Only Flag:</b>		<b>SH Code:</b>	
<b>RAT NSI Indicator:</b>	B	<b>SH Seq:</b>	
<b>RAT Level:</b>	1	<b>SH Start Date:</b>	
<b>RAT DEF OU:</b>	00	<b>SH Complete Date:</b>	
<b>RFBS Code:</b>	P	<b>SH Lead:</b>	
<b>SPA Code:</b>	13		
<b>RAT Def:</b>	Collection of diverse existing information about the source and nature of the site hazard. It is EPA policy to complete the preliminary assessment within one year of site discovery.		
<b>Site Desc:</b>			
<b>Site Alias:</b>			

<b>40</b>	<b>2 of 11</b>	<b>NW</b>	<b>0.06 / 336.34</b>	<b>30.00 / -2</b>	<b>MATRECON INC 2424 4TH ST BERKELEY CA 94710</b>	<b>CERCLIS NFRAP</b>
<b>Site ID:</b>	902651	<b>Site FIPS Code:</b>	6001			
<b>Site EPA ID:</b>	CAT000624197	<b>Region Code:</b>	9			
<b>Site Parent ID:</b>		<b>Site Cong. Dist. Code:</b>	8			
<b>Site County Name:</b>	ALAMEDA	<b>Federal Facility:</b>				
<b>Parent Site Name:</b>						

**CERCLIS-NFRAP Assess History**

<b>OU ID:</b>	0	<b>Act Start Date:</b>	8/1/1984
<b>Act Code ID:</b>	1	<b>Act Complete Date:</b>	2/1/1985

Map Key	Number of Records	Direction	Distance (mi/ft)	Elev/Diff (ft)	Site	DB
<b>RAT Code:</b>	PA				<b>AGT Order No.:</b> 130	
<b>RAT Short Name:</b>	PA				<b>SH OU:</b>	
<b>RAT Name:</b>	PRELIMINARY ASSESSMENT				<b>SH Code:</b>	
<b>RAT Hist. Only Flag:</b>					<b>SH Seq:</b>	
<b>RAT NSI Indicator:</b>	B				<b>SH Start Date:</b>	
<b>RAT Level:</b>	1				<b>SH Complete Date:</b>	
<b>RAT DEF OU:</b>	00				<b>SH Lead:</b>	
<b>RFBS Code:</b>	P				<b>SH Qual:</b>	
<b>SPA Code:</b>	13				<b>RAQ Act. Qual Short:</b> NFRAP	
<b>RALT Short Name:</b>	State (Fund)				<b>RNPL Status Code:</b> N	
<b>RAT Def:</b>	Collection of diverse existing information about the source and nature of the site hazard. It is EPA policy to complete the preliminary assessment within one year of site discovery.					
<b>RNON NPL Status Desc:</b>	NFRAP-Site does not qualify for the NPL based on existing information					

**CERCLIS-NFRAP Assess History**

<b>OU ID:</b>	0				<b>Act Start Date:</b>	
<b>Act Code ID:</b>	1				<b>Act Complete Date:</b> 2/1/1985	
<b>RAT Code:</b>	VS				<b>AGT Order No.:</b> 1500	
<b>RAT Short Name:</b>	ARCH SITE				<b>SH OU:</b>	
<b>RAT Name:</b>	ARCHIVE SITE				<b>SH Code:</b>	
<b>RAT Hist. Only Flag:</b>					<b>SH Seq:</b>	
<b>RAT NSI Indicator:</b>	B				<b>SH Start Date:</b>	
<b>RAT Level:</b>	1				<b>SH Complete Date:</b>	
<b>RAT DEF OU:</b>	00				<b>SH Lead:</b>	
<b>RFBS Code:</b>					<b>SH Qual:</b>	
<b>SPA Code:</b>	13				<b>RAQ Act. Qual Short:</b>	
<b>RALT Short Name:</b>	EPA In-House				<b>RNPL Status Code:</b> N	
<b>RAT Def:</b>	The decision is made that no further activity is planned at the site.					
<b>RNON NPL Status Desc:</b>	NFRAP-Site does not qualify for the NPL based on existing information					

**CERCLIS-NFRAP Assess History**

<b>OU ID:</b>	0				<b>Act Start Date:</b>	
<b>Act Code ID:</b>	1				<b>Act Complete Date:</b> 8/1/1980	
<b>RAT Code:</b>	DS				<b>AGT Order No.:</b> 10	
<b>RAT Short Name:</b>	DISCVRY				<b>SH OU:</b>	
<b>RAT Name:</b>	DISCOVERY				<b>SH Code:</b>	
<b>RAT Hist. Only Flag:</b>					<b>SH Seq:</b>	
<b>RAT NSI Indicator:</b>	B				<b>SH Start Date:</b>	
<b>RAT Level:</b>	1				<b>SH Complete Date:</b>	
<b>RAT DEF OU:</b>	00				<b>SH Lead:</b>	
<b>RFBS Code:</b>					<b>SH Qual:</b>	
<b>SPA Code:</b>	13				<b>RAQ Act. Qual Short:</b>	
<b>RALT Short Name:</b>	EPA Fund				<b>RNPL Status Code:</b> N	
<b>RAT Def:</b>	The process by which a potential hazardous waste site is brought to the attention of the EPA. The process can occur through the use of several mechanisms such as a phone call or referral by another government agency.					
<b>RNON NPL Status Desc:</b>	NFRAP-Site does not qualify for the NPL based on existing information					

<a href="#">40</a>	3 of 11	NW	0.06 / 336.34	30.00 / -2	PACIFIC COAST CHEMICALS CO 2424 FOURTH STREET BERKELEY CA 94710	RCRA NON GEN
--------------------	---------	----	------------------	---------------	---	-----------------

**EPA Handler ID:** CAD071693741  
**Gen Status Universe:** No Report  
**Contact Name:** ENVIRONMENTAL MANAGER  
**Contact Address:** 2424 FOURTH STREET , , BERKELEY , CA, 94710 , US  
**Contact Phone No and Ext:** 415-549-3535  
**Contact Email:**  
**Contact Country:** US  
**County Name:** ALAMEDA  
**EPA Region:** 09  
**Land Type:** Other  
**Receive Date:** 19800815

Map Key	Number of Records	Direction	Distance (mi/ft)	Elev/Diff (ft)	Site	DB
---------	-------------------	-----------	------------------	----------------	------	----

**Violation/Evaluation Summary**

**Note:** NO RECORDS: As of May 2020, there are no Compliance Monitoring and Enforcement (violation) records associated with this facility (EPA ID).

**Handler Summary**

**Importer Activity:** No  
**Mixed Waste Generator:** No  
**Transporter Activity:** No  
**Transfer Facility:** No  
**Onsite Burner Exemption:** No  
**Furnace Exemption:** No  
**Underground Injection Activity:** No  
**Commercial TSD:** No  
**Used Oil Transporter:** No  
**Used Oil Transfer Facility:** No  
**Used Oil Processor:** No  
**Used Oil Refiner:** No  
**Used Oil Burner:** No  
**Used Oil Market Burner:** No  
**Used Oil Spec Marketer:** No

**Hazardous Waste Handler Details**

**Sequence No:** 1  
**Receive Date:** 19800815  
**Handler Name:** PACIFIC COAST CHEMICALS CO  
**Source Type:** Notification  
**Federal Waste Generator Code:** N  
**Generator Code Description:** Not a Generator, Verified

**Owner/Operator Details**

<b>Owner/Operator Ind:</b>	Current Owner	<b>Street No:</b>	
<b>Type:</b>	Private	<b>Street 1:</b>	NOT REQUIRED
<b>Name:</b>	NOT REQUIRED	<b>Street 2:</b>	
<b>Date Became Current:</b>		<b>City:</b>	NOT REQUIRED
<b>Date Ended Current:</b>		<b>State:</b>	ME
<b>Phone:</b>	415-555-1212	<b>Country:</b>	
<b>Source Type:</b>	Notification	<b>Zip Code:</b>	99999

<b>Owner/Operator Ind:</b>	Current Operator	<b>Street No:</b>	
<b>Type:</b>	Private	<b>Street 1:</b>	NOT REQUIRED
<b>Name:</b>	NOT REQUIRED	<b>Street 2:</b>	
<b>Date Became Current:</b>		<b>City:</b>	NOT REQUIRED
<b>Date Ended Current:</b>		<b>State:</b>	ME
<b>Phone:</b>	415-555-1212	<b>Country:</b>	
<b>Source Type:</b>	Notification	<b>Zip Code:</b>	99999

<a href="#">40</a>	4 of 11	NW	0.06 / 336.34	30.00 / -2	MANTROSE HAEUSER COMPANY INC 2424 4TH ST BLDG 5 MANTROSE HAEUSER RACKS BERKELEY CA 94710	RCRA SQG
--------------------	---------	----	------------------	---------------	--	----------

**EPA Handler ID:** CAR000186171  
**Gen Status Universe:** Small Quantity Generator  
**Contact Name:** LEE J HYDE  
**Contact Address:** 1175 POST RD EAST , , WESTPORT , CT, 01880 , US  
**Contact Phone No and Ext:** 203-767-2174  
**Contact Email:** LEE.HYDE@MANTROSE.COM  
**Contact Country:** US  
**County Name:** ALAMEDA

Map Key	Number of Records	Direction	Distance (mi/ft)	Elev/Diff (ft)	Site	DB
EPA Region:		09				
Land Type:		Private				
Receive Date:		20070723				

**Violation/Evaluation Summary**

**Note:** NO RECORDS: As of May 2020, there are no Compliance Monitoring and Enforcement (violation) records associated with this facility (EPA ID).

**Handler Summary**

**Importer Activity:** No  
**Mixed Waste Generator:** No  
**Transporter Activity:** No  
**Transfer Facility:** No  
**Onsite Burner Exemption:** No  
**Furnace Exemption:** No  
**Underground Injection Activity:** No  
**Commercial TSD:** No  
**Used Oil Transporter:** No  
**Used Oil Transfer Facility:** No  
**Used Oil Processor:** No  
**Used Oil Refiner:** No  
**Used Oil Burner:** No  
**Used Oil Market Burner:** No  
**Used Oil Spec Marketer:** No

**Hazardous Waste Handler Details**

**Sequence No:** 1  
**Receive Date:** 20070723  
**Handler Name:** MANTROSE HAEUSER COMPANY INC  
**Federal Waste Generator Code:** 2  
**Generator Code Description:** Small Quantity Generator  
**Source Type:** Notification

**Waste Code Details**

**Hazardous Waste Code:** D001  
**Waste Code Description:** IGNITABLE WASTE  
  
**Hazardous Waste Code:** U112  
**Waste Code Description:** ACETIC ACID, ETHYL ESTER (I) (OR) ETHYL ACETATE (I)

**Owner/Operator Details**

<b>Owner/Operator Ind:</b> Current Owner	<b>Street No:</b>
<b>Type:</b> Private	<b>Street 1:</b> 2424 4TH ST
<b>Name:</b> C AND S ENTERPRISES INC	<b>Street 2:</b>
<b>Date Became Current:</b> 19740504	<b>City:</b> BERKELEY
<b>Date Ended Current:</b>	<b>State:</b> CA
<b>Phone:</b>	<b>Country:</b> US
<b>Source Type:</b> Notification	<b>Zip Code:</b> 94710
<b>Owner/Operator Ind:</b> Current Operator	<b>Street No:</b>
<b>Type:</b> Private	<b>Street 1:</b>
<b>Name:</b> MANTROSE HAEUSER COMPANY INC	<b>Street 2:</b>
<b>Date Became Current:</b> 19900101	<b>City:</b>
<b>Date Ended Current:</b>	<b>State:</b>
<b>Phone:</b>	<b>Country:</b>
<b>Source Type:</b> Notification	<b>Zip Code:</b>

Map Key	Number of Records	Direction	Distance (mi/ft)	Elev/Diff (ft)	Site	DB
<a href="#">40</a>	5 of 11	NW	0.06 / 336.34	30.00 / -2	PACIFIC COAST CHEMICALS COMPANY 2424 Fourth Street Berkeley CA 94710-2489	TSCA

Site County: Alameda  
Zip 2:

**2012 Site Details**

<b>Chemical Report ID:</b>	527293	<b>Activity:</b>	I
<b>Chemical ID No:</b>	67-64-1	<b>No of Workers:</b>	< 10
<b>Stripped Chem. ID No:</b>	67641	<b>Parent Co. Nme:</b>	PACIFIC COAST CHEMICALS
<b>No ID Code:</b>	CASRN	<b>Parent Address:</b>	2424 4TH STREET
<b>Chemical Nme:</b>	2-Propanone	<b>Parent Suppl Addr:</b>	
<b>Dom MFG LB:</b>	0	<b>Parent City:</b>	BERKELEY
<b>Imported LB:</b>	197532	<b>Parent County:</b>	ALAMEDA
<b>Imp. Never at Site:</b>	NO	<b>Parent State:</b>	CA
<b>Vol. Used:</b>	197532	<b>Parent Zip:</b>	94710
<b>Vol. Exported:</b>	0	<b>Submitter Title:</b>	Mr.
<b>Max Concentr:</b>	< 1%	<b>Submitter First Nme:</b>	RICK
<b>Chemical Recycled:</b>	NO	<b>Submitter Mid Initial:</b>	
<b>Physical Forms:</b>	Liquid	<b>Submitter Last Nme:</b>	DEGRAF
<b>Past Prod Vol.:</b>	112876	<b>Submitter Suffix:</b>	

**2012 Consumer Use Information**

**Product Category:** Paints and Coatings  
**Cons Comm Option:** Commercial  
**Children Products:** No  
**PCT Prod Volume:** 100  
**Max Concentration:** 1% - < 30%  
**No of Workers:** 10 - 24

**2012 Industrial Use Information**

**Type Process Use:** Processing-incorporation into formulation, mixture, or reaction product  
**Sector:** Paint and Coating Manufacturing  
**Function Category:** Solvents (which become part of product formulation or mixture)  
**PCT Prod Volume:** 100  
**No of Sites:** < 10  
**No of Workers:** 10 - 24

**2012 Site Details**

<b>Chemical Report ID:</b>	527313	<b>Activity:</b>	I
<b>Chemical ID No:</b>	77-92-9	<b>No of Workers:</b>	< 10
<b>Stripped Chem. ID No:</b>	77929	<b>Parent Co. Nme:</b>	PACIFIC COAST CHEMICALS
<b>No ID Code:</b>	CASRN	<b>Parent Address:</b>	2424 4TH STREET
<b>Chemical Nme:</b>	1,2,3-Propanetricarboxylic acid, 2-hydroxy-	<b>Parent Suppl Addr:</b>	
<b>Dom MFG LB:</b>	0	<b>Parent City:</b>	BERKELEY
<b>Imported LB:</b>	286711	<b>Parent County:</b>	ALAMEDA
<b>Imp. Never at Site:</b>	NO	<b>Parent State:</b>	CA
<b>Vol. Used:</b>	286711	<b>Parent Zip:</b>	94710
<b>Vol. Exported:</b>	0	<b>Submitter Title:</b>	Mr.
<b>Max Concentr:</b>	90% +	<b>Submitter First Nme:</b>	RICK
<b>Chemical Recycled:</b>	NO	<b>Submitter Mid Initial:</b>	
<b>Physical Forms:</b>	DryPowder	<b>Submitter Last Nme:</b>	DEGRAF
<b>Past Prod Vol.:</b>	1035060	<b>Submitter Suffix:</b>	

**2012 Consumer Use Information**

**Product Category:** Cleaning and Furnishing Care Products

<i>Map Key</i>	<i>Number of Records</i>	<i>Direction</i>	<i>Distance (mi/ft)</i>	<i>Elev/Diff (ft)</i>	<i>Site</i>	<i>DB</i>
----------------	--------------------------	------------------	-------------------------	-----------------------	-------------	-----------

**Cons Comm Option:** Commercial  
**Children Products:** No  
**PCT Prod Volume:** 15  
**Max Concentration:** 1% - < 30%  
**No of Workers:** 10 - 24

**Product Category:** Agricultural Products (non-pesticidal)  
**Cons Comm Option:** Commercial  
**Children Products:** No  
**PCT Prod Volume:** 85  
**Max Concentration:** 1% - < 30%  
**No of Workers:** 10 - 24

**2012 Industrial Use Information**

**Type Process Use:** Processing-incorporation into article  
**Sector:** Pesticide, Fertilizer, and Other Agricultural Chemical Manufacturing  
**Function Category:** Agricultural chemicals (non-pesticidal)  
**PCT Prod Volume:** 85  
**No of Sites:** < 10  
**No of Workers:** 10 - 24

**Type Process Use:** Processing-incorporation into article  
**Sector:** Soap, Cleaning Compound, and Toilet Preparation Manufacturing  
**Function Category:** Viscosity adjustors  
**PCT Prod Volume:** 15  
**No of Sites:** < 10  
**No of Workers:** 10 - 24

**2012 Site Details**

<b>Chemical Report ID:</b> 527287	<b>Activity:</b> I
<b>Chemical ID No:</b> 9010-10-0	<b>No of Workers:</b> < 10
<b>Stripped Chem. ID No:</b> 9010100	<b>Parent Co. Nme:</b> PACIFIC COAST CHEMICALS
<b>No ID Code:</b> CASRN	<b>Parent Address:</b> 2424 4TH STREET
<b>Chemical Nme:</b> Proteins, soybean	<b>Parent Suppl Addr:</b>
<b>Dom MFG LB:</b> 0	<b>Parent City:</b> BERKELEY
<b>Imported LB:</b> 80321	<b>Parent County:</b> ALAMEDA
<b>Imp. Never at Site:</b> NO	<b>Parent State:</b> CA
<b>Vol. Used:</b> 80321	<b>Parent Zip:</b> 94710
<b>Vol. Exported:</b> 0	<b>Submitter Title:</b> Mr.
<b>Max Concentr:</b> < 1%	<b>Submitter First Nme:</b> RICK
<b>Chemical Recycled:</b> NO	<b>Submitter Mid Initial:</b>
<b>Physical Forms:</b> Dry Powder	<b>Submitter Last Nme:</b> DEGRAF
<b>Past Prod Vol.:</b> 0	<b>Submitter Suffix:</b>

**2012 Site Details**

<b>Chemical Report ID:</b> 527275	<b>Activity:</b> I
<b>Chemical ID No:</b> 98-56-6	<b>No of Workers:</b> < 10
<b>Stripped Chem. ID No:</b> 98566	<b>Parent Co. Nme:</b> PACIFIC COAST CHEMICALS
<b>No ID Code:</b> CASRN	<b>Parent Address:</b> 2424 4TH STREET
<b>Chemical Nme:</b> Benzene, 1-chloro-4-(trifluoromethyl)-	<b>Parent Suppl Addr:</b>
<b>Dom MFG LB:</b> 0	<b>Parent City:</b> BERKELEY
<b>Imported LB:</b> 39683	<b>Parent County:</b> ALAMEDA
<b>Imp. Never at Site:</b> YES	<b>Parent State:</b> CA
<b>Vol. Used:</b> N/A	<b>Parent Zip:</b> 94710
<b>Vol. Exported:</b> 0	<b>Submitter Title:</b> Mr.
<b>Max Concentr:</b> < 1%	<b>Submitter First Nme:</b> RICK
<b>Chemical Recycled:</b> NO	<b>Submitter Mid Initial:</b>
<b>Physical Forms:</b> Liquid	<b>Submitter Last Nme:</b> DEGRAF
<b>Past Prod Vol.:</b> 79366	<b>Submitter Suffix:</b>

**2012 Site Details**

<i>Map Key</i>	<i>Number of Records</i>	<i>Direction</i>	<i>Distance (mi/ft)</i>	<i>Elev/Diff (ft)</i>	<i>Site</i>	<i>DB</i>
----------------	--------------------------	------------------	-------------------------	-----------------------	-------------	-----------

<b>Chemical Report ID:</b>	527347				<b>Activity:</b>	I
<b>Chemical ID No:</b>	56-81-5				<b>No of Workers:</b>	< 10
<b>Stripped Chem. ID No:</b>	56815				<b>Parent Co. Nme:</b>	PACIFIC COAST CHEMICALS
<b>No ID Code:</b>	CASRN				<b>Parent Address:</b>	2424 4TH STREET
<b>Chemical Nme:</b>	1,2,3-Propanetriol				<b>Parent Suppl Addr:</b>	
<b>Dom MFG LB:</b>	0				<b>Parent City:</b>	BERKELEY
<b>Imported LB:</b>	343918				<b>Parent County:</b>	ALAMEDA
<b>Imp. Never at Site:</b>	NO				<b>Parent State:</b>	CA
<b>Vol. Used:</b>	343918				<b>Parent Zip:</b>	94710
<b>Vol. Exported:</b>	0				<b>Submitter Title:</b>	Mr.
<b>Max Concentr:</b>	< 1%				<b>Submitter First Nme:</b>	RICK
<b>Chemical Recycled:</b>	NO				<b>Submitter Mid Initial:</b>	
<b>Physical Forms:</b>	Liquid				<b>Submitter Last Nme:</b>	DEGRAF
<b>Past Prod Vol.:</b>	0				<b>Submitter Suffix:</b>	

**2012 Consumer Use Information**

<b>Product Category:</b>	Personal Care Products
<b>Cons Comm Option:</b>	Both
<b>Children Products:</b>	Yes
<b>PCT Prod Volume:</b>	85
<b>Max Concentration:</b>	1% - < 30%
<b>No of Workers:</b>	10 - 24

<b>Product Category:</b>	Building/Construction Materials - Wood and Engineered Wood Products
<b>Cons Comm Option:</b>	Commercial
<b>Children Products:</b>	No
<b>PCT Prod Volume:</b>	10
<b>Max Concentration:</b>	< 1%
<b>No of Workers:</b>	10 - 24

<b>Product Category:</b>	Adhesives and Sealants
<b>Cons Comm Option:</b>	Commercial
<b>Children Products:</b>	No
<b>PCT Prod Volume:</b>	5
<b>Max Concentration:</b>	1% - < 30%
<b>No of Workers:</b>	10 - 24

**2012 Industrial Use Information**

<b>Type Process Use:</b>	Processing-incorporation into article
<b>Sector:</b>	Adhesive Manufacturing
<b>Function Category:</b>	Adhesives and sealant chemicals
<b>PCT Prod Volume:</b>	5
<b>No of Sites:</b>	< 10
<b>No of Workers:</b>	10 - 24

<b>Type Process Use:</b>	Processing-incorporation into article
<b>Sector:</b>	Soap, Cleaning Compound, and Toilet Preparation Manufacturing
<b>Function Category:</b>	Surface active agents
<b>PCT Prod Volume:</b>	85
<b>No of Sites:</b>	< 10
<b>No of Workers:</b>	10 - 24

<b>Type Process Use:</b>	Processing-incorporation into formulation, mixture, or reaction product
<b>Sector:</b>	Plastics Product Manufacturing
<b>Function Category:</b>	Lubricants and lubricant additives
<b>PCT Prod Volume:</b>	10
<b>No of Sites:</b>	< 10
<b>No of Workers:</b>	10 - 24

**2012 Site Details**

<b>Chemical Report ID:</b>	527281	<b>Activity:</b>	I
----------------------------	--------	------------------	---



Map Key	Number of Records	Direction	Distance (mi/ft)	Elev/Diff (ft)	Site	DB
<b>Chemical ID No:</b>	127-09-3				<b>No of Workers:</b>	< 10
<b>Stripped Chem. ID No:</b>	127093				<b>Parent Co. Nme:</b>	PACIFIC COAST CHEMICALS
<b>No ID Code:</b>	CASRN				<b>Parent Address:</b>	2424 4TH STREET
<b>Chemical Nme:</b>	Acetic acid, sodium salt (1:1)				<b>Parent Suppl Addr:</b>	
<b>Dom MFG LB:</b>	0				<b>Parent City:</b>	BERKELEY
<b>Imported LB:</b>	35274				<b>Parent County:</b>	ALAMEDA
<b>Imp. Never at Site:</b>	NO				<b>Parent State:</b>	CA
<b>Vol. Used:</b>	35274				<b>Parent Zip:</b>	94710
<b>Vol. Exported:</b>	0				<b>Submitter Title:</b>	Mr.
<b>Max Concentr:</b>	< 1%				<b>Submitter First Nme:</b>	RICK
<b>Chemical Recycled:</b>	NO				<b>Submitter Mid Initial:</b>	
<b>Physical Forms:</b>	PelletsLargeCrystals				<b>Submitter Last Nme:</b>	DEGRAF
<b>Past Prod Vol.:</b>	105821				<b>Submitter Suffix:</b>	

#### 2012 Site Details

<b>Chemical Report ID:</b>	527395				<b>Activity:</b>	I
<b>Chemical ID No:</b>	142-47-2				<b>No of Workers:</b>	< 10
<b>Stripped Chem. ID No:</b>	142472				<b>Parent Co. Nme:</b>	PACIFIC COAST CHEMICALS
<b>No ID Code:</b>	CASRN				<b>Parent Address:</b>	2424 4TH STREET
<b>Chemical Nme:</b>	L-Glutamic acid, sodium salt (1:1)				<b>Parent Suppl Addr:</b>	
<b>Dom MFG LB:</b>	0				<b>Parent City:</b>	BERKELEY
<b>Imported LB:</b>	42990				<b>Parent County:</b>	ALAMEDA
<b>Imp. Never at Site:</b>	NO				<b>Parent State:</b>	CA
<b>Vol. Used:</b>	42990				<b>Parent Zip:</b>	94710
<b>Vol. Exported:</b>	0				<b>Submitter Title:</b>	Mr.
<b>Max Concentr:</b>	90% +				<b>Submitter First Nme:</b>	RICK
<b>Chemical Recycled:</b>	NO				<b>Submitter Mid Initial:</b>	
<b>Physical Forms:</b>	DryPowder				<b>Submitter Last Nme:</b>	DEGRAF
<b>Past Prod Vol.:</b>	0				<b>Submitter Suffix:</b>	

#### 2016 Site Details

<b>Consolidated ID:</b>	7262830				<b>PPV. 2012:</b>	Withheld
<b>Chemical ID No:</b>	25068-38-6				<b>Parent Comp Name:</b>	PACIFIC COAST CHEMICAL CO
<b>Stripped Chem ID No:</b>	25068386				<b>Parent Address:</b>	2424 4th Street
<b>Chemical Name:</b>	Phenol, 4,4'-(1-methylethylidene)bis-, polymer with 2-(chloromethyl)oxirane				<b>Parent Suppl Addr:</b>	
<b>Activity:</b>	Imported				<b>Parent City:</b>	Berkeley
<b>Dom MFG LB:</b>	Withheld				<b>Parent County:</b>	Alameda
<b>Imported LB:</b>	Withheld				<b>Parent State:</b>	CA
<b>Dom Import:</b>	Withheld				<b>Parent Zip:</b>	94710
<b>Import Never at Site:</b>	YES				<b>Submitter First Name:</b>	RICK
<b>Volume Used:</b>	0				<b>Submitter Mid Initial:</b>	
<b>Volume Exported:</b>	0				<b>Submitter Last Name:</b>	DEGRAF
<b>No of Workers:</b>	Fewer than 10 workers				<b>Submitter Suffix:</b>	
<b>Max Concentration:</b>	Less than 1% by weight				<b>Submitter Title:</b>	Mr
<b>Chemical Recycled:</b>	NO				<b>NAT AGG PV:</b>	1,000,000 - 10,000,000 lb
<b>Physical Forms:</b>	Liquid				<b>NAT AGG PPV 2014:</b>	1,000,000 - 10,000,000 lb
<b>PPV. 2014:</b>	Withheld				<b>NAT AGG PPV 2013:</b>	100,000 - 500,000 lb
<b>PPV. 2013:</b>	Withheld				<b>NAT AGG PPV 2012:</b>	100,000 - 500,000 lb

#### 2016 Site Details

<b>Consolidated ID:</b>	7262826				<b>PPV. 2012:</b>	Withheld
<b>Chemical ID No:</b>	151-21-3				<b>Parent Comp Name:</b>	PACIFIC COAST CHEMICAL CO
<b>Stripped Chem ID No:</b>	151213				<b>Parent Address:</b>	2424 4th Street
<b>Chemical Name:</b>	Sulfuric acid monododecyl ester sodium salt (1:1)				<b>Parent Suppl Addr:</b>	
<b>Activity:</b>	Withheld				<b>Parent City:</b>	Berkeley
<b>Dom MFG LB:</b>	Withheld				<b>Parent County:</b>	Alameda
<b>Imported LB:</b>	Withheld				<b>Parent State:</b>	CA
<b>Dom Import:</b>	Withheld				<b>Parent Zip:</b>	94710
<b>Import Never at Site:</b>	Withheld				<b>Submitter First Name:</b>	RICK
<b>Volume Used:</b>	Withheld				<b>Submitter Mid Initial:</b>	
<b>Volume Exported:</b>	Withheld				<b>Submitter Last Name:</b>	DEGRAF

<b>Map Key</b>	<b>Number of Records</b>	<b>Direction</b>	<b>Distance (mi/ft)</b>	<b>Elev/Diff (ft)</b>	<b>Site</b>	<b>DB</b>
<b>No of Workers:</b>	Withheld				<b>Submitter Suffix:</b>	
<b>Max Concentration:</b>	Withheld				<b>Submitter Title:</b>	Mr
<b>Chemical Recycled:</b>	Withheld				<b>NAT AGG PV:</b>	10,000,000 - 50,000,000 lb
<b>Physical Forms:</b>	Withheld				<b>NAT AGG PPV 2014:</b>	1,000,000 - 10,000,000 lb
<b>PPV. 2014:</b>	Withheld				<b>NAT AGG PPV 2013:</b>	10,000,000 - 50,000,000 lb
<b>PPV. 2013:</b>	Withheld				<b>NAT AGG PPV 2012:</b>	10,000,000 - 50,000,000 lb

**2016 Site Details**

<b>Consolidated ID:</b>	7262825	<b>PPV. 2012:</b>	Withheld
<b>Chemical ID No:</b>	57-11-4	<b>Parent Comp Name:</b>	PACIFIC COAST CHEMICAL CO
<b>Stripped Chem ID No:</b>	57114	<b>Parent Address:</b>	2424 4th Street
<b>Chemical Name:</b>	Octadecanoic acid	<b>Parent Suppl Addr:</b>	
<b>Activity:</b>	Imported	<b>Parent City:</b>	Berkeley
<b>Dom MFG LB:</b>	Withheld	<b>Parent County:</b>	Alameda
<b>Imported LB:</b>	Withheld	<b>Parent State:</b>	CA
<b>Dom Import:</b>	Withheld	<b>Parent Zip:</b>	94710
<b>Import Never at Site:</b>	NO	<b>Submitter First Name:</b>	RICK
<b>Volume Used:</b>	266756	<b>Submitter Mid Initial:</b>	
<b>Volume Exported:</b>	0	<b>Submitter Last Name:</b>	DEGRAF
<b>No of Workers:</b>	Fewer than 10 workers	<b>Submitter Suffix:</b>	
<b>Max Concentration:</b>	Less than 1% by weight	<b>Submitter Title:</b>	Mr
<b>Chemical Recycled:</b>	NO	<b>NAT AGG PV:</b>	500,000,000 - 750,000,000 lb
<b>Physical Forms:</b>	DryPowder	<b>NAT AGG PPV 2014:</b>	500,000,000 - 750,000,000 lb
<b>PPV. 2014:</b>	Withheld	<b>NAT AGG PPV 2013:</b>	500,000,000 - 750,000,000 lb
<b>PPV. 2013:</b>	Withheld	<b>NAT AGG PPV 2012:</b>	500,000,000 - 750,000,000 lb

**2016 Consumer Use Information**

<b>Product Category:</b>	Personal care products
<b>Cons Comm Option:</b>	Consumer
<b>Children Products:</b>	Yes
<b>C Pct Prod Volume:</b>	80
<b>C Max Concentration:</b>	Not known or reasonably ascertainable
<b>C No. Workers:</b>	Not known or reasonably ascertainable

<b>Product Category:</b>	Not known or reasonably ascertainable
<b>Cons Comm Option:</b>	Commercial
<b>Children Products:</b>	No
<b>C Pct Prod Volume:</b>	5
<b>C Max Concentration:</b>	Not known or reasonably ascertainable
<b>C No. Workers:</b>	Not known or reasonably ascertainable

<b>Product Category:</b>	Not known or reasonably ascertainable
<b>Cons Comm Option:</b>	Consumer
<b>Children Products:</b>	NKRA
<b>C Pct Prod Volume:</b>	15
<b>C Max Concentration:</b>	At least 1 but less than 30% by weight
<b>C No. Workers:</b>	At least 10 but fewer than 25 workers

**2016 Industrial Use Information**

<b>Type Process Use:</b>	Processing-incorporation into article
<b>Sector:</b>	Miscellaneous manufacturing
<b>Function Category:</b>	Not known or reasonably ascertainable
<b>I Pct Prod Volume:</b>	15
<b>No. Sites:</b>	Fewer than 10 sites
<b>I No. Workers:</b>	At least 10 but fewer than 25 workers

<b>Type Process Use:</b>	Processing-incorporation into formulation, mixture, or reaction product
<b>Sector:</b>	All other chemical product and preparation manufacturing
<b>Function Category:</b>	Processing aids, specific to petroleum production
<b>I Pct Prod Volume:</b>	5
<b>No. Sites:</b>	Fewer than 10 sites
<b>I No. Workers:</b>	At least 10 but fewer than 25 workers

Map Key	Number of Records	Direction	Distance (mi/ft)	Elev/Diff (ft)	Site	DB
---------	-------------------	-----------	------------------	----------------	------	----

**Type Process Use:** Not known or reasonably ascertainable  
**Sector:** Not known or reasonably ascertainable  
**Function Category:** Not known or reasonably ascertainable  
**I Pct Prod Volume:** 80  
**No. Sites:** At least 10 but fewer than 25 sites  
**I No. Workers:** Not known or reasonably ascertainable

**2016 Site Details**

<b>Consolidated ID:</b>	7262828	<b>PPV. 2012:</b>	Withheld
<b>Chemical ID No:</b>	8009-03-8	<b>Parent Comp Name:</b>	PACIFIC COAST CHEMICAL CO
<b>Stripped Chem ID No:</b>	8009038	<b>Parent Address:</b>	2424 4th Street
<b>Chemical Name:</b>	Petrolatum	<b>Parent Suppl Addr:</b>	
<b>Activity:</b>	Imported	<b>Parent City:</b>	Berkeley
<b>Dom MFG LB:</b>	Withheld	<b>Parent County:</b>	Alameda
<b>Imported LB:</b>	Withheld	<b>Parent State:</b>	CA
<b>Dom Import:</b>	Withheld	<b>Parent Zip:</b>	94710
<b>Import Never at Site:</b>	NO	<b>Submitter First Name:</b>	RICK
<b>Volume Used:</b>	29982	<b>Submitter Mid Initial:</b>	
<b>Volume Exported:</b>	0	<b>Submitter Last Name:</b>	DEGRAF
<b>No of Workers:</b>	Fewer than 10 workers	<b>Submitter Suffix:</b>	
<b>Max Concentration:</b>	Less than 1% by weight	<b>Submitter Title:</b>	Mr
<b>Chemical Recycled:</b>	NO	<b>NAT AGG PV:</b>	100,000,000 - 250,000,000 lb
<b>Physical Forms:</b>	Liquid	<b>NAT AGG PPV 2014:</b>	100,000,000 - 250,000,000 lb
<b>PPV. 2014:</b>	Withheld	<b>NAT AGG PPV 2013:</b>	100,000,000 - 250,000,000 lb
<b>PPV. 2013:</b>	Withheld	<b>NAT AGG PPV 2012:</b>	100,000,000 - 250,000,000 lb

**2016 Site Details**

<b>Consolidated ID:</b>	7262827	<b>PPV. 2012:</b>	Withheld
<b>Chemical ID No:</b>	50-70-4	<b>Parent Comp Name:</b>	PACIFIC COAST CHEMICAL CO
<b>Stripped Chem ID No:</b>	50704	<b>Parent Address:</b>	2424 4th Street
<b>Chemical Name:</b>	D-Glucitol	<b>Parent Suppl Addr:</b>	
<b>Activity:</b>	Imported	<b>Parent City:</b>	Berkeley
<b>Dom MFG LB:</b>	Withheld	<b>Parent County:</b>	Alameda
<b>Imported LB:</b>	Withheld	<b>Parent State:</b>	CA
<b>Dom Import:</b>	Withheld	<b>Parent Zip:</b>	94710
<b>Import Never at Site:</b>	NO	<b>Submitter First Name:</b>	RICK
<b>Volume Used:</b>	42328	<b>Submitter Mid Initial:</b>	
<b>Volume Exported:</b>	0	<b>Submitter Last Name:</b>	DEGRAF
<b>No of Workers:</b>	Fewer than 10 workers	<b>Submitter Suffix:</b>	
<b>Max Concentration:</b>	At least 1 but less than 30% by weight	<b>Submitter Title:</b>	Mr
<b>Chemical Recycled:</b>	NO	<b>NAT AGG PV:</b>	50,000,000 - 100,000,000 lb
<b>Physical Forms:</b>	Liquid	<b>NAT AGG PPV 2014:</b>	50,000,000 - 100,000,000 lb
<b>PPV. 2014:</b>	Withheld	<b>NAT AGG PPV 2013:</b>	50,000,000 - 100,000,000 lb
<b>PPV. 2013:</b>	Withheld	<b>NAT AGG PPV 2012:</b>	50,000,000 - 100,000,000 lb

**2016 Site Details**

<b>Consolidated ID:</b>	7262829	<b>PPV. 2012:</b>	Withheld
<b>Chemical ID No:</b>	77-92-9	<b>Parent Comp Name:</b>	PACIFIC COAST CHEMICAL CO
<b>Stripped Chem ID No:</b>	77929	<b>Parent Address:</b>	2424 4th Street
<b>Chemical Name:</b>	1,2,3-Propanetricarboxylic acid, 2-hydroxy-	<b>Parent Suppl Addr:</b>	
<b>Activity:</b>	Imported	<b>Parent City:</b>	Berkeley
<b>Dom MFG LB:</b>	Withheld	<b>Parent County:</b>	Alameda
<b>Imported LB:</b>	Withheld	<b>Parent State:</b>	CA
<b>Dom Import:</b>	Withheld	<b>Parent Zip:</b>	94710
<b>Import Never at Site:</b>	NO	<b>Submitter First Name:</b>	RICK
<b>Volume Used:</b>	308000	<b>Submitter Mid Initial:</b>	
<b>Volume Exported:</b>	0	<b>Submitter Last Name:</b>	DEGRAF
<b>No of Workers:</b>	Fewer than 10 workers	<b>Submitter Suffix:</b>	
<b>Max Concentration:</b>	Less than 1% by weight	<b>Submitter Title:</b>	Mr
<b>Chemical Recycled:</b>	NO	<b>NAT AGG PV:</b>	250,000,000 - 500,000,000 lb
<b>Physical Forms:</b>	PelletsLargeCrystals	<b>NAT AGG PPV 2014:</b>	250,000,000 - 500,000,000 lb

Map Key	Number of Records	Direction	Distance (mi/ft)	Elev/Diff (ft)	Site	DB
PPV. 2014:	Withheld				NAT AGG PPV 2013:	250,000,000 - 500,000,000 lb
PPV. 2013:	Withheld				NAT AGG PPV 2012:	250,000,000 - 500,000,000 lb

#### 2016 Site Details

<b>Consolidated ID:</b>	7262824	<b>PPV. 2012:</b>	Withheld
<b>Chemical ID No:</b>	98-56-6	<b>Parent Comp Name:</b>	PACIFIC COAST CHEMICAL CO
<b>Stripped Chem ID No:</b>	98566	<b>Parent Address:</b>	2424 4th Street
<b>Chemical Name:</b>	Benzene, 1-chloro-4-(trifluoromethyl)-	<b>Parent Suppl Addr:</b>	
<b>Activity:</b>	Withheld	<b>Parent City:</b>	Berkeley
<b>Dom MFG LB:</b>	Withheld	<b>Parent County:</b>	Alameda
<b>Imported LB:</b>	Withheld	<b>Parent State:</b>	CA
<b>Dom Import:</b>	Withheld	<b>Parent Zip:</b>	94710
<b>Import Never at Site:</b>	Withheld	<b>Submitter First Name:</b>	RICK
<b>Volume Used:</b>	Withheld	<b>Submitter Mid Initial:</b>	
<b>Volume Exported:</b>	Withheld	<b>Submitter Last Name:</b>	DEGRAF
<b>No of Workers:</b>	Withheld	<b>Submitter Suffix:</b>	
<b>Max Concentration:</b>	Withheld	<b>Submitter Title:</b>	Mr
<b>Chemical Recycled:</b>	Withheld	<b>NAT AGG PV:</b>	10,000,000 - 50,000,000 lb
<b>Physical Forms:</b>	Withheld	<b>NAT AGG PPV 2014:</b>	10,000,000 - 50,000,000 lb
<b>PPV. 2014:</b>	Withheld	<b>NAT AGG PPV 2013:</b>	10,000,000 - 50,000,000 lb
<b>PPV. 2013:</b>	Withheld	<b>NAT AGG PPV 2012:</b>	10,000,000 - 50,000,000 lb

#### 2016 Site Details

<b>Consolidated ID:</b>	7262831	<b>PPV. 2012:</b>	Withheld
<b>Chemical ID No:</b>	56-81-5	<b>Parent Comp Name:</b>	PACIFIC COAST CHEMICAL CO
<b>Stripped Chem ID No:</b>	56815	<b>Parent Address:</b>	2424 4th Street
<b>Chemical Name:</b>	1,2,3-Propanetriol	<b>Parent Suppl Addr:</b>	
<b>Activity:</b>	Imported	<b>Parent City:</b>	Berkeley
<b>Dom MFG LB:</b>	Withheld	<b>Parent County:</b>	Alameda
<b>Imported LB:</b>	Withheld	<b>Parent State:</b>	CA
<b>Dom Import:</b>	Withheld	<b>Parent Zip:</b>	94710
<b>Import Never at Site:</b>	NO	<b>Submitter First Name:</b>	RICK
<b>Volume Used:</b>	260142	<b>Submitter Mid Initial:</b>	
<b>Volume Exported:</b>	0	<b>Submitter Last Name:</b>	DEGRAF
<b>No of Workers:</b>	Fewer than 10 workers	<b>Submitter Suffix:</b>	
<b>Max Concentration:</b>	Less than 1% by weight	<b>Submitter Title:</b>	Mr
<b>Chemical Recycled:</b>	NO	<b>NAT AGG PV:</b>	1,000,000,000 - 5,000,000,000 lb
<b>Physical Forms:</b>	Liquid	<b>NAT AGG PPV 2014:</b>	1,000,000,000 - 5,000,000,000 lb
<b>PPV. 2014:</b>	Withheld	<b>NAT AGG PPV 2013:</b>	1,000,000,000 - 5,000,000,000 lb
<b>PPV. 2013:</b>	Withheld	<b>NAT AGG PPV 2012:</b>	1,000,000,000 - 5,000,000,000 lb

[40](#)

6 of 11

NW

0.06 /  
336.34

30.00 /  
-2

**BAYER HEALTHCARE  
PHARMACEUTICALS LLC  
2424 4TH ST  
BERKELEY CA 94710**

**RCRA  
NON GEN**

<b>EPA Handler ID:</b>	CAT000624197
<b>Gen Status Universe:</b>	No Report
<b>Contact Name:</b>	JEFFREY B BOWMAN
<b>Contact Address:</b>	800 DWIGHT WAY , PO BOX 1986 , BERKELEY , CA, 94701-1986 , US
<b>Contact Phone No and Ext:</b>	510-705-4870
<b>Contact Email:</b>	JEFFREY.BOWMAN.B@BAYER.COM
<b>Contact Country:</b>	US
<b>County Name:</b>	ALAMEDA
<b>EPA Region:</b>	09
<b>Land Type:</b>	Private
<b>Receive Date:</b>	20150504

#### Violation/Evaluation Summary

**Note:** NO RECORDS: As of May 2020, there are no Compliance Monitoring and Enforcement (violation) records associated with this facility (EPA ID).

Map Key	Number of Records	Direction	Distance (mi/ft)	Elev/Diff (ft)	Site	DB
---------	-------------------	-----------	------------------	----------------	------	----

**Handler Summary**

**Importer Activity:** No  
**Mixed Waste Generator:** No  
**Transporter Activity:** No  
**Transfer Facility:** No  
**Onsite Burner Exemption:** No  
**Furnace Exemption:** No  
**Underground Injection Activity:** No  
**Commercial TSD:** No  
**Used Oil Transporter:** No  
**Used Oil Transfer Facility:** No  
**Used Oil Processor:** No  
**Used Oil Refiner:** No  
**Used Oil Burner:** No  
**Used Oil Market Burner:** No  
**Used Oil Spec Marketer:** No

**Hazardous Waste Handler Details**

**Sequence No:** 1  
**Receive Date:** 19800818  
**Handler Name:** MATRECON INC  
**Source Type:** Notification  
**Federal Waste Generator Code:** N  
**Generator Code Description:** Not a Generator, Verified

**Hazardous Waste Handler Details**

**Sequence No:** 2  
**Receive Date:** 20070717  
**Handler Name:** BAYER HEALTHCARE PHARMACEUTICALS LLC  
**Source Type:** Notification  
**Federal Waste Generator Code:** 2  
**Generator Code Description:** Small Quantity Generator

**Waste Code Details**

**Hazardous Waste Code:** 122  
**Waste Code Description:** Alkaline solution without metals (pH > 12.5)  
  
**Hazardous Waste Code:** 791  
**Waste Code Description:** Liquids with pH < 2  
  
**Hazardous Waste Code:** D002  
**Waste Code Description:** CORROSIVE WASTE

**Hazardous Waste Handler Details**

**Sequence No:** 3  
**Receive Date:** 20150504  
**Handler Name:** BAYER HEALTHCARE PHARMACEUTICALS LLC  
**Source Type:** Notification  
**Federal Waste Generator Code:** N  
**Generator Code Description:** Not a Generator, Verified

**Owner/Operator Details**

<b>Owner/Operator Ind:</b> Current Owner	<b>Street No:</b>
<b>Type:</b> Private	<b>Street 1:</b> 2424 4TH ST
<b>Name:</b> CNS ENTERPRISES	<b>Street 2:</b>
<b>Date Became Current:</b> 19751231	<b>City:</b> BERKELEY

Map Key	Number of Records	Direction	Distance (mi/ft)	Elev/Diff (ft)	Site	DB
<b>Date Ended Current:</b>					<b>State:</b>	CA
<b>Phone:</b>					<b>Country:</b>	US
<b>Source Type:</b>	Notification				<b>Zip Code:</b>	94710
<b>Owner/Operator Ind:</b>		Current Owner			<b>Street No:</b>	
<b>Type:</b>	Private				<b>Street 1:</b>	NOT REQUIRED
<b>Name:</b>	PACIFIC COAST CHEMICAL COMPANY				<b>Street 2:</b>	
<b>Date Became Current:</b>					<b>City:</b>	NOT REQUIRED
<b>Date Ended Current:</b>					<b>State:</b>	ME
<b>Phone:</b>	415-555-1212				<b>Country:</b>	
<b>Source Type:</b>	Notification				<b>Zip Code:</b>	99999
<b>Owner/Operator Ind:</b>		Current Operator			<b>Street No:</b>	
<b>Type:</b>	Private				<b>Street 1:</b>	
<b>Name:</b>	CNS ENTERPRISES				<b>Street 2:</b>	
<b>Date Became Current:</b>	19751231				<b>City:</b>	
<b>Date Ended Current:</b>					<b>State:</b>	
<b>Phone:</b>					<b>Country:</b>	
<b>Source Type:</b>	Notification				<b>Zip Code:</b>	
<b>Owner/Operator Ind:</b>		Current Operator			<b>Street No:</b>	
<b>Type:</b>	Private				<b>Street 1:</b>	NOT REQUIRED
<b>Name:</b>	NOT REQUIRED				<b>Street 2:</b>	
<b>Date Became Current:</b>					<b>City:</b>	NOT REQUIRED
<b>Date Ended Current:</b>					<b>State:</b>	ME
<b>Phone:</b>	415-555-1212				<b>Country:</b>	
<b>Source Type:</b>	Notification				<b>Zip Code:</b>	99999

**Historical Handler Details**

**Receive Dt:** 20070717  
**Generator Code Description:** Small Quantity Generator  
**Handler Name:** BAYER HEALTHCARE PHARMACEUTICALS LLC

**Receive Dt:** 19800818  
**Generator Code Description:** Not a Generator, Verified  
**Handler Name:** MATRECON INC

[40](#)

7 of 11

NW

0.06 /  
336.34

30.00 /  
-2

**MATRECON INC**  
**2424 4TH ST**  
**BERKELEY CA 94710**

**SEMS**  
**ARCHIVE**

**Site ID:** 0902651  
**EPA ID:** CAT000624197  
**Superfund Alt Agmt:** No  
**Federal Facility:** No  
**FF Docket:** N  
**NPL:** Not on the NPL  
**Non NPL Status:** NFRAP-Site does not qualify for the NPL based on existing information

**FIPS Code:** 06001  
**Cong District:** 08  
**Region:** 09  
**County:** ALAMEDA

**Action Information**

**Operable Units:** 00  
**Action Code:** VS  
**Action Name:** ARCH SITE  
**SEQ:** 1

**Start Actual:**  
**Finish Actual:** 01/31/1985  
**Qual:**  
**Curr Action Lead:** EPA Perf In-Hse

**Operable Units:** 00  
**Action Code:** DS  
**Action Name:** DISCVRY  
**SEQ:** 1

**Start Actual:** 07/31/1980  
**Finish Actual:** 07/31/1980  
**Qual:**  
**Curr Action Lead:** EPA Perf

**Operable Units:** 00  
**Action Code:** PA  
**Action Name:** PA  
**SEQ:** 1

**Start Actual:** 07/31/1984  
**Finish Actual:** 01/31/1985  
**Qual:** N  
**Curr Action Lead:** St Perf

Map Key	Number of Records	Direction	Distance (mi/ft)	Elev/Diff (ft)	Site	DB
<a href="#">40</a>	8 of 11	NW	0.06 / 336.34	30.00 / -2	C&S Enterprises, Inc. dba PC Cargo 2424 Fourth ST CA	BERKELEY CUPA

Facility ID: FA0000174

**Additional Information**

<b>Program Element:</b>	5100 - Cal ARP	<b>Postal Address:</b>	2424 4th Street
<b>Billing Status:</b>	02 - INACTIVE, NON-BILLABLE	<b>Postal Address 2:</b>	
<b>Owner:</b>	same as above	<b>Postal State:</b>	CA
<b>City:</b>	BERKELEY	<b>Postal Zip:</b>	94710
<b>Program Element:</b>	4200 - HMBP	<b>Postal Address:</b>	2424 4th Street
<b>Billing Status:</b>	01 - ACTIVE, CUPA	<b>Postal Address 2:</b>	
<b>Owner:</b>	same as above	<b>Postal State:</b>	CA
<b>City:</b>	BERKELEY	<b>Postal Zip:</b>	94710
<b>Program Element:</b>	4400 - HAZ WASTE GENERATOR	<b>Postal Address:</b>	2424 4th Street
<b>Billing Status:</b>	02 - INACTIVE, NON-BILLABLE	<b>Postal Address 2:</b>	
<b>Owner:</b>	same as above	<b>Postal State:</b>	CA
<b>City:</b>	BERKELEY	<b>Postal Zip:</b>	94710
<b>Program Element:</b>	SW02 - STORMWATER	<b>Postal Address:</b>	2424 4th Street
<b>Billing Status:</b>	01 - ACTIVE, CUPA	<b>Postal Address 2:</b>	
<b>Owner:</b>	same as above	<b>Postal State:</b>	CA
<b>City:</b>	BERKELEY	<b>Postal Zip:</b>	94710

<a href="#">40</a>	9 of 11	NW	0.06 / 336.34	30.00 / -2	GREENFIELD GLOBAL 2424 4TH STREET BERKELEY CA 94710	RCRA NON GEN
--------------------	---------	----	---------------	------------	---	-----------------

**EPA Handler ID:** CAC002974386  
**Gen Status Universe:** No Report  
**Contact Name:** DIERDRE STULL  
**Contact Address:** 2424 4TH STREET , , BERKELEY , CA, 94710 ,  
**Contact Phone No and Ext:** 415-713-5028  
**Contact Email:** DASTULL@CSENTPRZES.COM  
**Contact Country:**  
**County Name:** ALAMEDA  
**EPA Region:** 09  
**Land Type:**  
**Receive Date:** 20180806

**Violation/Evaluation Summary**

**Note:** NO RECORDS: As of May 2020, there are no Compliance Monitoring and Enforcement (violation) records associated with this facility (EPA ID).

**Handler Summary**

**Importer Activity:** No  
**Mixed Waste Generator:** No  
**Transporter Activity:** No  
**Transfer Facility:** No  
**Onsite Burner Exemption:** No  
**Furnace Exemption:** No  
**Underground Injection Activity:** No  
**Commercial TSD:** No  
**Used Oil Transporter:** No  
**Used Oil Transfer Facility:** No  
**Used Oil Processor:** No

Map Key	Number of Records	Direction	Distance (mi/ft)	Elev/Diff (ft)	Site	DB
Used Oil Refiner:		No				
Used Oil Burner:		No				
Used Oil Market Burner:		No				
Used Oil Spec Marketer:		No				

**Hazardous Waste Handler Details**

Sequence No: 1  
 Receive Date: 20180806  
 Handler Name: GREENFIELD GLOBAL  
 Source Type: Implementer  
 Federal Waste Generator Code: N  
 Generator Code Description: Not a Generator, Verified

**Owner/Operator Details**

Owner/Operator Ind:	Current Owner	Street No:	
Type:	Other	Street 1:	58 VALE RD
Name:	GREENFIELD GLOBAL	Street 2:	
Date Became Current:		City:	BROOKFIELD
Date Ended Current:		State:	CT
Phone:	502-232-7600	Country:	
Source Type:	Implementer	Zip Code:	06804

Owner/Operator Ind:	Current Operator	Street No:	
Type:	Other	Street 1:	2424 4TH STREET
Name:	DIERDRE STULL	Street 2:	
Date Became Current:		City:	BERKELEY
Date Ended Current:		State:	CA
Phone:	415-713-5028	Country:	
Source Type:	Implementer	Zip Code:	94710

<a href="#">40</a>	10 of 11	NW	0.06 / 336.34	30.00 / -2	MANTROSE HAEUSER COMPANY 2424 4TH STREET BERKELEY CA 94710	RCRA NON GEN
--------------------	----------	----	---------------	------------	--	-----------------

EPA Handler ID: CAC002974659  
 Gen Status Universe: No Report  
 Contact Name: DIERDRE STULL  
 Contact Address: 2424 4TH STREET , , BERKELEY , CA, 94710 ,  
 Contact Phone No and Ext: 510-898-1321  
 Contact Email: DASTULL@CSENTPRZES.COM  
 Contact Country:  
 County Name: ALAMEDA  
 EPA Region: 09  
 Land Type:  
 Receive Date: 20180807

**Violation/Evaluation Summary**

**Note:** NO RECORDS: As of May 2020, there are no Compliance Monitoring and Enforcement (violation) records associated with this facility (EPA ID).

**Handler Summary**

Importer Activity: No  
 Mixed Waste Generator: No  
 Transporter Activity: No  
 Transfer Facility: No  
 Onsite Burner Exemption: No  
 Furnace Exemption: No  
 Underground Injection Activity: No  
 Commercial TSD: No



Map Key	Number of Records	Direction	Distance (mi/ft)	Elev/Diff (ft)	Site	DB
Used Oil Transporter:		No				
Used Oil Transfer Facility:		No				
Used Oil Processor:		No				
Used Oil Refiner:		No				
Used Oil Burner:		No				
Used Oil Market Burner:		No				
Used Oil Spec Marketer:		No				

**Hazardous Waste Handler Details**

Sequence No: 1  
 Receive Date: 20180807  
 Handler Name: MANTROSE HAEUSER COMPANY  
 Source Type: Implementer  
 Federal Waste Generator Code: N  
 Generator Code Description: Not a Generator, Verified

**Owner/Operator Details**

Owner/Operator Ind:	Current Owner	Street No:	
Type:	Other	Street 1:	2424 4TH STREET
Name:	DIERDRE STULL	Street 2:	
Date Became Current:		City:	BERKELEY
Date Ended Current:		State:	CA
Phone:	510-898-1321	Country:	
Source Type:	Implementer	Zip Code:	94710

Owner/Operator Ind:	Current Operator	Street No:	
Type:	Other	Street 1:	2424 4TH STREET
Name:	DIERDRE STULL	Street 2:	
Date Became Current:		City:	BERKELEY
Date Ended Current:		State:	CA
Phone:	510-898-1321	Country:	
Source Type:	Implementer	Zip Code:	94710

<a href="#">40</a>	11 of 11	NW	0.06 / 336.34	30.00 / -2	RAVAGO CHEMICAL DIST INC., DBA PACIFIC COAST CHEMICALS 2424 4TH STREET BERKELEY CA 94710	RCRA LQG
--------------------	----------	----	------------------	---------------	---	----------

EPA Handler ID: CAL000427268  
 Gen Status Universe: Large Quantity Generator  
 Contact Name: RENEE STOKES  
 Contact Address: 2424 , 4TH STREET , , BERKELEY , CA, 94710 , US  
 Contact Phone No and Ext: 510-549-3535 x26602  
 Contact Email: RENEESTOKES@PCCHEM.COM  
 Contact Country: US  
 County Name: ALAMEDA  
 EPA Region: 09  
 Land Type: Private  
 Receive Date: 20180827

**Violation/Evaluation Summary**

Note: NO RECORDS: As of May 2020, there are no Compliance Monitoring and Enforcement (violation) records associated with this facility (EPA ID).

**Handler Summary**

Importer Activity: No  
 Mixed Waste Generator: No  
 Transporter Activity: No  
 Transfer Facility: No

Map Key	Number of Records	Direction	Distance (mi/ft)	Elev/Diff (ft)	Site	DB
Onsite Burner Exemption:		No				
Furnace Exemption:		No				
Underground Injection Activity:		No				
Commercial TSD:		No				
Used Oil Transporter:		No				
Used Oil Transfer Facility:		No				
Used Oil Processor:		No				
Used Oil Refiner:		No				
Used Oil Burner:		No				
Used Oil Market Burner:		No				
Used Oil Spec Marketer:		No				

**Hazardous Waste Handler Details**

**Sequence No:** 1  
**Receive Date:** 20180827  
**Handler Name:** RAVAGO CHEMICAL DIST INC., DBA PACIFIC COAST CHEMICALS  
**Federal Waste Generator Code:** 1  
**Generator Code Description:** Large Quantity Generator  
**Source Type:** Annual/Biennial Report update with Notification

**Waste Code Details**

**Hazardous Waste Code:** 122  
**Waste Code Description:** Alkaline solution without metals (pH > 12.5)

**Hazardous Waste Code:** 135  
**Waste Code Description:** Unspecified aqueous solution

**Hazardous Waste Code:** 181  
**Waste Code Description:** Other inorganic solid waste

**Hazardous Waste Code:** 343  
**Waste Code Description:** Unspecified organic liquid mixture

**Hazardous Waste Code:** 352  
**Waste Code Description:** Other organic solids

**Hazardous Waste Code:** 551  
**Waste Code Description:** Laboratory waste chemicals

**Hazardous Waste Code:** 791  
**Waste Code Description:** Liquids with pH < 2

**Hazardous Waste Code:** D001  
**Waste Code Description:** IGNITABLE WASTE

**Hazardous Waste Code:** D002  
**Waste Code Description:** CORROSIVE WASTE

**Hazardous Waste Code:** D003  
**Waste Code Description:** REACTIVE WASTE

**Owner/Operator Details**

<b>Owner/Operator Ind:</b> Current Owner	<b>Street No:</b> 1900
<b>Type:</b> Private	<b>Street 1:</b> SUMMIT TOWER BLVD
<b>Name:</b> RAVAGO CHEMICAL DISTRIBUTION, INC.	<b>Street 2:</b> SUITE 900
<b>Date Became Current:</b> 20161201	<b>City:</b> ORLANDO
<b>Date Ended Current:</b>	<b>State:</b> FL
<b>Phone:</b> 407-475-9717	<b>Country:</b> US
<b>Source Type:</b> Annual/Biennial Report update with Notification	<b>Zip Code:</b> 32810

<b>Owner/Operator Ind:</b> Current Operator	<b>Street No:</b> 2424
<b>Type:</b> Private	<b>Street 1:</b> 4TH STREET

Map Key	Number of Records	Direction	Distance (mi/ft)	Elev/Diff (ft)	Site	DB
---------	-------------------	-----------	------------------	----------------	------	----

<b>Name:</b>	PACIFIC COAST CHEMICALS	<b>Street 2:</b>	
<b>Date Became Current:</b>	20161201	<b>City:</b>	BERKELEY
<b>Date Ended Current:</b>		<b>State:</b>	CA
<b>Phone:</b>	510-549-3535	<b>Country:</b>	US
<b>Source Type:</b>	Annual/Biennial Report update with Notification	<b>Zip Code:</b>	94710

<a href="#">41</a>	1 of 1	<b>ENE</b>	<b>0.06 / 340.35</b>	<b>41.72 / 10</b>	<b>MISSION BARNES 2618 8TH ST BERKELEY CA 94710</b>	<b>RCRA NON GEN</b>
--------------------	--------	------------	----------------------	-------------------	---	-------------------------

<b>EPA Handler ID:</b>	CAL000452194
<b>Gen Status Universe:</b>	No Report
<b>Contact Name:</b>	ROBERT YAMAN
<b>Contact Address:</b>	2618 8TH ST , , BERKELEY , CA, 94710 ,
<b>Contact Phone No and Ext:</b>	206-902-8860
<b>Contact Email:</b>	RYAMAN@MISSIONBARNES.COM
<b>Contact Country:</b>	
<b>County Name:</b>	ALAMEDA
<b>EPA Region:</b>	09
<b>Land Type:</b>	
<b>Receive Date:</b>	20200128

**Violation/Evaluation Summary**

**Note:** NO RECORDS: As of May 2020, there are no Compliance Monitoring and Enforcement (violation) records associated with this facility (EPA ID).

**Handler Summary**

<b>Importer Activity:</b>	No
<b>Mixed Waste Generator:</b>	No
<b>Transporter Activity:</b>	No
<b>Transfer Facility:</b>	No
<b>Onsite Burner Exemption:</b>	No
<b>Furnace Exemption:</b>	No
<b>Underground Injection Activity:</b>	No
<b>Commercial TSD:</b>	No
<b>Used Oil Transporter:</b>	No
<b>Used Oil Transfer Facility:</b>	No
<b>Used Oil Processor:</b>	No
<b>Used Oil Refiner:</b>	No
<b>Used Oil Burner:</b>	No
<b>Used Oil Market Burner:</b>	No
<b>Used Oil Spec Marketer:</b>	No

**Hazardous Waste Handler Details**

<b>Sequence No:</b>	1
<b>Receive Date:</b>	20200128
<b>Handler Name:</b>	MISSION BARNES
<b>Source Type:</b>	Implementer
<b>Federal Waste Generator Code:</b>	N
<b>Generator Code Description:</b>	Not a Generator, Verified

**Owner/Operator Details**

<b>Owner/Operator Ind:</b>	Current Owner	<b>Street No:</b>	
<b>Type:</b>	Other	<b>Street 1:</b>	2618 8TH ST
<b>Name:</b>	EITAN FISCHER	<b>Street 2:</b>	
<b>Date Became Current:</b>		<b>City:</b>	BERKELEY
<b>Date Ended Current:</b>		<b>State:</b>	CA
<b>Phone:</b>	716-480-1489	<b>Country:</b>	
<b>Source Type:</b>	Implementer	<b>Zip Code:</b>	94710

Map Key	Number of Records	Direction	Distance (mi/ft)	Elev/Diff (ft)	Site	DB
<b>Owner/Operator Ind:</b>	Current Operator				<b>Street No:</b>	
<b>Type:</b>	Other				<b>Street 1:</b>	2618 8TH ST
<b>Name:</b>	ROBERT YAMAN				<b>Street 2:</b>	
<b>Date Became Current:</b>					<b>City:</b>	BERKELEY
<b>Date Ended Current:</b>					<b>State:</b>	CA
<b>Phone:</b>	206-902-8860				<b>Country:</b>	
<b>Source Type:</b>	Implementer				<b>Zip Code:</b>	94710

[42](#) 1 of 4 ENE 0.06 / 342.01 41.60 / 9 CONSOLIDATED PRINTERS, INC. 2630 Eighth ST CA BERKELEY CUPA

Facility ID: FA0000337

**Additional Information**

**Program Element:** 4400 - HAZ WASTE GENERATOR **Postal Address:** 2630 Eighth Street  
**Billing Status:** 01 - ACTIVE, CUPA **Postal Address 2:**  
**Owner:** Lawrence A. Hawkins **Postal State:** CA  
**City:** BERKELEY **Postal Zip:** 94710

**Program Element:** 4200 - HMBP **Postal Address:** 2630 Eighth Street  
**Billing Status:** 01 - ACTIVE, CUPA **Postal Address 2:**  
**Owner:** Lawrence A. Hawkins **Postal State:** CA  
**City:** BERKELEY **Postal Zip:** 94710

**Program Element:** SW02 - STORMWATER **Postal Address:** 2630 Eighth Street  
**Billing Status:** 01 - ACTIVE, CUPA **Postal Address 2:**  
**Owner:** Lawrence A. Hawkins **Postal State:** CA  
**City:** BERKELEY **Postal Zip:** 94710

[42](#) 2 of 4 ENE 0.06 / 342.01 41.60 / 9 CONSOLIDATED PRINTERS, INC. 2630 EIGHTH ST BERKELEY CA 94710 CERS HAZ

**Site ID:** 107798  
**Latitude:** 37.858150  
**Longitude:** -122.292270  
**County:** Alameda County

**Regulated Programs**

**EI ID:** 10196377 **EI Description:** Chemical Storage Facilities  
**EI ID:** 10196377 **EI Description:** Hazardous Waste Generator

**Violations**

**Violation Date:** 01/12/2017 **Violation Source:** CERS  
**Violation Program:** HW **Violation Division:** Berkeley City Toxics Management Division  
**Citation:** 22 CCR 12 66262.40(a) - California Code of Regulations, Title 22, Chapter 12, Section(s) 66262.40(a)  
**Violation Notes:**

Returned to compliance on 01/27/2017. Owner/Operator did not maintain signed copies of manifests from the designated facility. Corrective action: Obtain copies of TSDf-to\_Generator manifest and keep records for 3 years. If TSDf-to-Generator manifest is not available, please complete a manifest exception report.

**Violation Description:**

Failure to keep a copy of each properly signed manifest for at least three years from the date the waste was accepted by the initial transporter. The manifest signed at the time the waste was accepted for transport shall be kept until receiving a signed copy from the designated facility which received the waste.

<b>Map Key</b>	<b>Number of Records</b>	<b>Direction</b>	<b>Distance (mi/ft)</b>	<b>Elev/Diff (ft)</b>	<b>Site</b>	<b>DB</b>
----------------	--------------------------	------------------	-------------------------	-----------------------	-------------	-----------

**Violations**

**Violation Date:** 01/12/2017 **Violation Source:** CERS  
**Violation Program:** HMRRP **Violation Division:** Berkeley City Toxics Management Division  
**Citation:** HSC 6.95 25505(a)(4) - California Health and Safety Code, Chapter 6.95, Section(s) 25505(a)(4)  
**Violation Notes:**

Returned to compliance on 02/07/2017.

**Violation Description:**

Failure to provide initial and annual training to all employees in safety procedures in the event of a release or threatened release of a hazardous material or failure to document and maintain training records for a minimum of three years.

**Violations**

**Violation Date:** 01/12/2017 **Violation Source:** CERS  
**Violation Program:** HW **Violation Division:** Berkeley City Toxics Management Division  
**Citation:** HSC 6.5 Multiple - California Health and Safety Code, Chapter 6.5, Section(s) Multiple  
**Violation Notes:**

Returned to compliance on 02/09/2017. EPA ID Number, CAD983625138, is inactive. Corrective Action: Submit an application to DTSC to reactivate. Complete the Annual Verification Questionnaire so that it does not become inactive.

**Violation Description:**

Hazardous Waste Generator Program - Administration/Documentation - General

**Violations**

**Violation Date:** 11/20/2013 **Violation Source:** CERS  
**Violation Program:** HW **Violation Division:** Berkeley City Toxics Management Division  
**Citation:** HSC 6.5 25189.5(a) - California Health and Safety Code, Chapter 6.5, Section(s) 25189.5(a)  
**Violation Notes:**

Returned to compliance on 12/17/2013. Off-spec inks in 5 gallon drums, est'd 50, marked 'waste' are being held. Allowed option to determine a recycling option, if available, with documentation.

**Violation Description:**

Failure to properly dispose of hazardous waste at an authorized location.

**Violations**

**Violation Date:** 01/12/2017 **Violation Source:** CERS  
**Violation Program:** HW **Violation Division:** Berkeley City Toxics Management Division  
**Citation:** 40 CFR 1 262.34(d)(5)(ii) - U.S. Code of Federal Regulations, Title 40, Chapter 1, Section(s) 262.34(d)(5)(ii)  
**Violation Notes:**

Returned to compliance on 02/08/2017. Corrective Action: Complete emergency postings template provided by TMD and post.

**Violation Description:**

Failure to post the following information next to the telephone:  
(A) The name and telephone number of the emergency coordinator;  
(B) Location of fire extinguishers and spill control material, and, if present, fire alarm; and  
(C) The telephone number of the fire department, unless the facility has a direct alarm.

**Violations**

<b>Map Key</b>	<b>Number of Records</b>	<b>Direction</b>	<b>Distance (mi/ft)</b>	<b>Elev/Diff (ft)</b>	<b>Site</b>	<b>DB</b>
----------------	--------------------------	------------------	-------------------------	-----------------------	-------------	-----------

<b>Violation Date:</b>	01/12/2017	<b>Violation Source:</b>	CERS
<b>Violation Program:</b>	HW	<b>Violation Division:</b>	Berkeley City Toxics Management Division
<b>Citation:</b>	40 CFR 1 262.34(d)(5)(iii) - U.S. Code of Federal Regulations, Title 40, Chapter 1, Section(s) 262.34(d)(5)(iii)		
<b>Violation Notes:</b>			

Returned to compliance on 02/07/2017. Owner/Operator has not properly trained all employees on waste handling and emergency procedures. Corrective Action: Complete the haz waste handling training within 30 days.

**Violation Description:**

Failure to ensure that all employees are thoroughly familiar with proper waste handling and emergency procedures, relevant to their responsibilities during normal facility operations and emergencies.

**Violations**

<b>Violation Date:</b>	01/12/2017	<b>Violation Source:</b>	CERS
<b>Violation Program:</b>	HW	<b>Violation Division:</b>	Berkeley City Toxics Management Division
<b>Citation:</b>	22 CCR 12 66262.34(f) - California Code of Regulations, Title 22, Chapter 12, Section(s) 66262.34(f)		
<b>Violation Notes:</b>			

Returned to compliance on 01/28/2017. Generator did not properly label all containers containing hazardous waste in that the accumulation start dates were absent and buckets of waste did not have names of waste. Corrective Action: For the 55-gal waste drums, always mark accumulation start dates when accumulation begins. For the 3-gal waste buckets, properly label like the 55-gal drums. If waste is transferred to drums as soon as it is generated, then the accumulation start dates is not necessary on buckets.

**Violation Description:**

Failure to properly label hazardous waste accumulation containers and portable tanks with the following requirements: "Hazardous Waste", name and address of the generator, physical and chemical characteristics of the Hazardous Waste, and starting accumulation date.

**Violations**

<b>Violation Date:</b>	11/20/2013	<b>Violation Source:</b>	CERS
<b>Violation Program:</b>	HW	<b>Violation Division:</b>	Berkeley City Toxics Management Division
<b>Citation:</b>	22 CCR 12 66262.34(d) - California Code of Regulations, Title 22, Chapter 12, Section(s) 66262.34(d)		
<b>Violation Notes:</b>			

Returned to compliance on 12/17/2013. Accumulation start date indicates storage greater than 180 days. Generator claims that accumulation start date was put on emptied drums and that accumulation did not start until wastes were generated. Agreed to dispose, amend policies.

**Violation Description:**

Failure to dispose of hazardous waste within 180 days (or 270 if waste is transported over 200 miles) for the generator who generates less than 1000 kilogram per month, but more than 100 kilograms per month.

**Violations**

<b>Violation Date:</b>	01/12/2017	<b>Violation Source:</b>	CERS
<b>Violation Program:</b>	HW	<b>Violation Division:</b>	Berkeley City Toxics Management Division
<b>Citation:</b>	22 CCR 12 66262.34(d) - California Code of Regulations, Title 22, Chapter 12, Section(s) 66262.34(d)		
<b>Violation Notes:</b>			

Returned to compliance on 02/22/2017. Corrective action: Ship out all waste that began accumulating over 180 days ago. If the accumulation start date is unknown, ship out the waste.

**Violation Description:**

Failure to send hazardous waste offsite for treatment, storage, or disposal within 180 days (or 270 days if waste is transported over 200 miles) for a generator who generates less than 1000 kilogram per month if all of the following conditions are met: (1) The quantity of hazardous waste accumulated onsite never exceeds 6,000 kilograms. (2) The generator complies with the requirements of 40 Code of Federal Regulations section 262.34(d), (e) and (f). (3) The generator does not hold acutely hazardous waste or extremely hazardous waste in an amount greater than one kilogram for more than 90 days.

<b>Map Key</b>	<b>Number of Records</b>	<b>Direction</b>	<b>Distance (mi/ft)</b>	<b>Elev/Diff (ft)</b>	<b>Site</b>	<b>DB</b>
----------------	--------------------------	------------------	-------------------------	-----------------------	-------------	-----------

**Violations**

**Violation Date:** 04/14/2016 **Violation Source:** CERS  
**Violation Program:** HMRRP **Violation Division:** Berkeley City Toxics Management Division  
**Citation:** HSC 6.95 25508.2 - California Health and Safety Code, Chapter 6.95, Section(s) 25508.2  
**Violation Notes:**

Returned to compliance on 04/29/2016.

**Violation Description:**

Failure to annually review and electronically certify that the business plan is complete, accurate, and up-to-date.

**Violations**

**Violation Date:** 01/12/2017 **Violation Source:** CERS  
**Violation Program:** HMRRP **Violation Division:** Berkeley City Toxics Management Division  
**Citation:** HSC 6.95 25505.1 - California Health and Safety Code, Chapter 6.95, Section(s) 25505.1  
**Violation Notes:**

Returned to compliance on 02/15/2017.

**Violation Description:**

Failure to notify property owner in writing that the business is subject to the business plan program and has complied with its provisions.

**Enforcements**

**Enf Action Date:** 11/20/2013 **Enf Action Program:** HW  
**Enf Action Type:** Notice of Violation (Unified Program) **Enf Action Source:** CERS  
**Enf Action Division:** Berkeley City Toxics Management Division  
**Enf Action Description:** Notice of Violation Issued by the Inspector at the Time of Inspection  
**Enf Action Notes:**

**Evaluations**

**Eval Date:** 01/07/2014  
**Violations Found:** No  
**Eval General Type:** Other/Unknown  
**Eval Type:** Other, not routine, done by local agency  
**Eval Division:** Berkeley City Toxics Management Division  
**Eval Program:** HW  
**Eval Source:** CERS  
**Eval Notes:**

Observed waste storage location. All inks, oil, and fountain solution wastes disposed and documented with manifests and bills of lading. No waste currently accumulated.; Note: data in [EVAL Notes] field for some records is truncated from the source.

**Eval Date:** 12/11/2019  
**Violations Found:** No  
**Eval General Type:** Compliance Evaluation Inspection  
**Eval Type:** Routine done by local agency  
**Eval Division:** Berkeley City Toxics Management Division  
**Eval Program:** HMRRP  
**Eval Source:** CERS  
**Eval Notes:**

Reviewed the HMBP submitted in CERS on 2/27/2019. Updated the Emergency Response plan to the updated template.; Note: data in [EVAL Notes] field for some records is truncated from the source.

**Eval Date:** 11/20/2013  
**Violations Found:** No

<i>Map Key</i>	<i>Number of Records</i>	<i>Direction</i>	<i>Distance (mi/ft)</i>	<i>Elev/Diff (ft)</i>	<i>Site</i>	<i>DB</i>
----------------	--------------------------	------------------	-------------------------	-----------------------	-------------	-----------

**Eval General Type:** Compliance Evaluation Inspection  
**Eval Type:** Routine done by local agency  
**Eval Division:** Berkeley City Toxics Management Division  
**Eval Program:** HMRRP  
**Eval Source:** CERS  
**Eval Notes:**

Facility inventory is consistent with the reported quantities.; Note: data in [EVAL Notes] field for some records is truncated from the source.

**Eval Date:** 04/14/2016  
**Violations Found:** Yes  
**Eval General Type:** Other/Unknown  
**Eval Type:** Other, not routine, done by local agency  
**Eval Division:** Berkeley City Toxics Management Division  
**Eval Program:** HMRRP  
**Eval Source:** CERS  
**Eval Notes:**

Non-Inspection related violation: Failed to submit annual Hazardous Materials Business Plan for FY17 (PM); Note: data in [EVAL Notes] field for some records is truncated from the source.

**Eval Date:** 01/12/2017  
**Violations Found:** Yes  
**Eval General Type:** Compliance Evaluation Inspection  
**Eval Type:** Routine done by local agency  
**Eval Division:** Berkeley City Toxics Management Division  
**Eval Program:** HMRRP  
**Eval Source:** CERS  
**Eval Notes:**

Haz Mat: Hazardous materials are kept in th chemical storage room and also throughout the facility, as needed for certain projects. Hazardous materials are consistenet with the inventory provided on CERS and are properly labeled. Safety: Fire extinguishers are up to date and will be due for servicing in March 2017. Emergency station with phone numbers and phone was not available. Records: Complete training records were not available. Only the 2015 training records were available, the content of that training were compliant. Manifests were not properly maintained in that only the generator initial copy was kept. There were no records for any shipment of hazardous waste within the last 180 days - the last manifest available was from 9-7-14. Property owner is aware of the presence of hazardous materials, but no formal notification of compliance with the HMBP requirements was provided. Storm Water: The only outside activity is loading and unloading- which is sometimes done [Truncated]; Note: data in [EVAL Notes] field for some records is truncated from the source.

**Eval Date:** 11/20/2013  
**Violations Found:** Yes  
**Eval General Type:** Compliance Evaluation Inspection  
**Eval Type:** Routine done by local agency  
**Eval Division:** Berkeley City Toxics Management Division  
**Eval Program:** HW  
**Eval Source:** CERS  
**Eval Notes:**

Instructed as to proper labeling and accumulation start requirements. Provided CALCUPA hazardous waste summary/guidelines. Large accumulation of off-spec ink stored in west loading dock area.; Note: data in [EVAL Notes] field for some records is truncated from the source.

**Eval Date:** 12/11/2019  
**Violations Found:** No  
**Eval General Type:** Compliance Evaluation Inspection  
**Eval Type:** Routine done by local agency  
**Eval Division:** Berkeley City Toxics Management Division  
**Eval Program:** HW  
**Eval Source:** CERS  
**Eval Notes:**

Observed fluorescent bulbs stored against wall near maintenance shop. Roberto indicates the hazardous waste contractor takes these for recycling. TMD recommends storing these in a box to prevent breakage.; Note: data in [EVAL Notes] field for some records is truncated from the source.

**Eval Date:** 01/12/2017  
**Violations Found:** Yes



<b>Map Key</b>	<b>Number of Records</b>	<b>Direction</b>	<b>Distance (mi/ft)</b>	<b>Elev/Diff (ft)</b>	<b>Site</b>	<b>DB</b>
----------------	--------------------------	------------------	-------------------------	-----------------------	-------------	-----------

**Eval General Type:** Compliance Evaluation Inspection  
**Eval Type:** Routine done by local agency  
**Eval Division:** Berkeley City Toxics Management Division  
**Eval Program:** HW  
**Eval Source:** CERS  
**Eval Notes:**

Business is regulated by BAAQMD for the solvents used in cleaning process. EPA ID, CAD983625138, is currently inactive. Haz waste: rags used to wipe ink and oil are collected in covered, metal bins and are picked up by aramark about once a week, depending on how busy the business gets. Used oil drum in 32" Press Area is kept in a flammable cabinet. Accumulation start date is 9-17-14. Waste fountain solution drum in 32" Press Area did not have accumulation start date. Used Oil drum in Are of 32" 4 Unit Press is kept in a flammable cabinet. Accumulation start date is 4-30-16. 3-gallon buckets are filled with hazardous waste before being transfered into 55-gallon drums and shipped out. The buckets were found in the 32 " Press Area and in the Bailing Room. The buckets were not properly labeled. The amount of time they have been stored is unknown.; Note: data in [EVAL Notes] field for some records is truncated from the source.

**Affiliations**

**Affil Type Desc:** Identification Signer  
**Entity Name:** Roberto Perez  
**Entity Title:** Director of Opereations  
**Address:**  
**City:**  
**State:**  
**Country:**  
**Zip Code:**  
**Phone:**

**Affil Type Desc:** Facility Mailing Address  
**Entity Name:** Mailing Address  
**Entity Title:**  
**Address:** 2630 Eighth Street  
**City:** Berkeley  
**State:** CA  
**Country:**  
**Zip Code:** 94710  
**Phone:**

**Affil Type Desc:** Operator  
**Entity Name:** LAWRENCE A. HAWKINS  
**Entity Title:**  
**Address:**  
**City:**  
**State:**  
**Country:**  
**Zip Code:**  
**Phone:** (510) 495-3114

**Affil Type Desc:** Legal Owner  
**Entity Name:** LAWRENCE A. HAWKINS  
**Entity Title:**  
**Address:** 2630 Eighth Street  
**City:** Berkeley  
**State:** CA  
**Country:** United States  
**Zip Code:** 94710  
**Phone:** (510) 495-3114

**Affil Type Desc:** CUPA District  
**Entity Name:** Berkeley City Toxics Management Division  
**Entity Title:**  
**Address:** 1947 Center Street, 1st Floor  
**City:** Berkeley  
**State:** CA  
**Country:**  
**Zip Code:** 94704  
**Phone:** (510) 981-7460

Map Key	Number of Records	Direction	Distance (mi/ft)	Elev/Diff (ft)	Site	DB
---------	-------------------	-----------	------------------	----------------	------	----

**Affil Type Desc:** Environmental Contact  
**Entity Name:** Roberto Perez  
**Entity Title:**  
**Address:** 2630 Eighth Street  
**City:** Berkeley  
**State:** CA  
**Country:**  
**Zip Code:** 94710  
**Phone:**

**Affil Type Desc:** Parent Corporation  
**Entity Name:** CONSOLIDATED PRINTERS, INC.  
**Entity Title:**  
**Address:**  
**City:**  
**State:**  
**Country:**  
**Zip Code:**  
**Phone:**

**Affil Type Desc:** Document Preparer  
**Entity Name:** Roberto Perez  
**Entity Title:**  
**Address:**  
**City:**  
**State:**  
**Country:**  
**Zip Code:**  
**Phone:**

<a href="#">42</a>	3 of 4	ENE	0.06 / 342.01	41.60 / 9	CONSOLIDATED PRINTERS, INC 2630 8TH STREET BERKELEY CA 94710	EMISSIONS
--------------------	--------	-----	---------------	-----------	--	-----------

**1990 Criteria Data**

<b>Facility ID:</b>	2970	<b>CERR Code:</b>	
<b>Facility SIC Code:</b>	2752	<b>TOGT:</b>	1.2
<b>CO:</b>	1	<b>ROGT:</b>	1.11643
<b>Air Basin:</b>	SF	<b>COT:</b>	.7
<b>District:</b>	BA	<b>NOXT:</b>	3
<b>COID:</b>	ALA	<b>SOXT:</b>	0
<b>DISN:</b>	BAY AREA AQMD	<b>PMT:</b>	0
<b>CHAPIS:</b>		<b>PM10T:</b>	0

**1990 Toxic Data**

<b>Facility ID:</b>	2970	<b>COID:</b>	ALA
<b>Facility SIC Code:</b>	2752	<b>DISN:</b>	BAY AREA AQMD
<b>CO:</b>	1	<b>CHAPIS:</b>	
<b>Air Basin:</b>	SF	<b>CERR Code:</b>	
<b>District:</b>	BA		
<b>TS:</b>			
<b>Health Risk Asmt:</b>			
<b>Non-Cancer Chronic Haz Ind:</b>			
<b>Non-Cancer Acute Haz Ind:</b>			

**1993 Criteria Data**

<b>Facility ID:</b>	2970	<b>CERR Code:</b>	
<b>Facility SIC Code:</b>	2752	<b>TOGT:</b>	1.8
<b>CO:</b>	1	<b>ROGT:</b>	1.8
<b>Air Basin:</b>	SF	<b>COT:</b>	.1
<b>District:</b>	BA	<b>NOXT:</b>	.4

Map Key	Number of Records	Direction	Distance (mi/ft)	Elev/Diff (ft)	Site	DB
<b>COID:</b>	ALA			<b>SOXT:</b>	0	
<b>DISN:</b>	BAY AREA AQMD			<b>PMT:</b>	0	
<b>CHAPIS:</b>				<b>PM10T:</b>	0	

**1993 Toxic Data**

<b>Facility ID:</b>	2970	<b>COID:</b>	ALA
<b>Facility SIC Code:</b>	2752	<b>DISN:</b>	BAY AREA AQMD
<b>CO:</b>	1	<b>CHAPIS:</b>	
<b>Air Basin:</b>	SF	<b>CERR Code:</b>	
<b>District:</b>	BA		
<b>TS:</b>			
<b>Health Risk Asmt:</b>			
<b>Non-Cancer Chronic Haz Ind:</b>			
<b>Non-Cancer Acute Haz Ind:</b>			

**1995 Criteria Data**

<b>Facility ID:</b>	2970	<b>CERR Code:</b>	
<b>Facility SIC Code:</b>	2752	<b>TOGT:</b>	2.9
<b>CO:</b>	1	<b>ROGT:</b>	2.9
<b>Air Basin:</b>	SF	<b>COT:</b>	.1
<b>District:</b>	BA	<b>NOXT:</b>	.5
<b>COID:</b>	ALA	<b>SOXT:</b>	0
<b>DISN:</b>	BAY AREA AQMD	<b>PMT:</b>	0
<b>CHAPIS:</b>		<b>PM10T:</b>	0

**1995 Toxic Data**

<b>Facility ID:</b>	2970	<b>COID:</b>	ALA
<b>Facility SIC Code:</b>	2752	<b>DISN:</b>	BAY AREA AQMD
<b>CO:</b>	1	<b>CHAPIS:</b>	
<b>Air Basin:</b>	SF	<b>CERR Code:</b>	
<b>District:</b>	BA		
<b>TS:</b>			
<b>Health Risk Asmt:</b>			
<b>Non-Cancer Chronic Haz Ind:</b>			
<b>Non-Cancer Acute Haz Ind:</b>			

**1996 Criteria Data**

<b>Facility ID:</b>	2970	<b>CERR Code:</b>	
<b>Facility SIC Code:</b>	2752	<b>TOGT:</b>	2.9
<b>CO:</b>	1	<b>ROGT:</b>	2.9
<b>Air Basin:</b>	SF	<b>COT:</b>	.1
<b>District:</b>	BA	<b>NOXT:</b>	.5
<b>COID:</b>	ALA	<b>SOXT:</b>	0
<b>DISN:</b>	BAY AREA AQMD	<b>PMT:</b>	0
<b>CHAPIS:</b>		<b>PM10T:</b>	0

**1996 Toxic Data**

<b>Facility ID:</b>	2970	<b>COID:</b>	ALA
<b>Facility SIC Code:</b>	2752	<b>DISN:</b>	BAY AREA AQMD
<b>CO:</b>	1	<b>CHAPIS:</b>	
<b>Air Basin:</b>	SF	<b>CERR Code:</b>	
<b>District:</b>	BA		
<b>TS:</b>			
<b>Health Risk Asmt:</b>			
<b>Non-Cancer Chronic Haz Ind:</b>			
<b>Non-Cancer Acute Haz Ind:</b>			

Map Key	Number of Records	Direction	Distance (mi/ft)	Elev/Diff (ft)	Site	DB
---------	-------------------	-----------	------------------	----------------	------	----

**1997 Criteria Data**

Facility ID:	2970				<b>CERR Code:</b>	
Facility SIC Code:	2752				TOGT:	2.8
CO:	1				ROGT:	2.8
Air Basin:	SF				COT:	.2
District:	BA				NOXT:	.7
COID:	ALA				SOXT:	0
DISN:	BAY AREA AQMD				PMT:	0
CHAPIS:					PM10T:	0

**1997 Toxic Data**

Facility ID:	2970			<b>COID:</b>	ALA
Facility SIC Code:	2752			DISN:	BAY AREA AQMD
CO:	1			CHAPIS:	
Air Basin:	SF			CERR Code:	
District:	BA				
TS:					
Health Risk Asmt:					
Non-Cancer Chronic Haz Ind:					
Non-Cancer Acute Haz Ind:					

**1998 Criteria Data**

Facility ID:	2970				<b>CERR Code:</b>	
Facility SIC Code:	2752				TOGT:	1.2
CO:	1				ROGT:	1.2
Air Basin:	SF				COT:	.2
District:	BA				NOXT:	.6
COID:	ALA				SOXT:	0
DISN:	BAY AREA AQMD				PMT:	0
CHAPIS:					PM10T:	0

**1998 Toxic Data**

Facility ID:	2970			<b>COID:</b>	ALA
Facility SIC Code:	2752			DISN:	BAY AREA AQMD
CO:	1			CHAPIS:	
Air Basin:	SF			CERR Code:	
District:	BA				
TS:					
Health Risk Asmt:					
Non-Cancer Chronic Haz Ind:					
Non-Cancer Acute Haz Ind:					

**1999 Criteria Data**

Facility ID:	2970				<b>CERR Code:</b>	
Facility SIC Code:	2752				TOGT:	1.28
CO:	1				ROGT:	1.2796986
Air Basin:	SF				COT:	.126
District:	BA				NOXT:	.502
COID:	ALA				SOXT:	.002
DISN:	BAY AREA AQMD				PMT:	.008
CHAPIS:					PM10T:	.0056

**1999 Toxic Data**

Facility ID:	2970			<b>COID:</b>	ALA
Facility SIC Code:	2752			DISN:	BAY AREA AQMD
CO:	1			CHAPIS:	
Air Basin:	SF			CERR Code:	

Map Key	Number of Records	Direction	Distance (mi/ft)	Elev/Diff (ft)	Site	DB
---------	-------------------	-----------	------------------	----------------	------	----

District: BA  
 TS:  
 Health Risk Asmt:  
 Non-Cancer Chronic Haz Ind:  
 Non-Cancer Acute Haz Ind:

**2000 Criteria Data**

Facility ID:	2970	CERR Code:	
Facility SIC Code:	2752	TOGT:	1.28
CO:	1	ROGT:	1.28
Air Basin:	SF	COT:	.126
District:	BA	NOXT:	.502
COID:	ALA	SOXT:	.002
DISN:	BAY AREA AQMD	PMT:	.008
CHAPIS:		PM10T:	.01

**2000 Toxic Data**

Facility ID:	2970	COID:	ALA
Facility SIC Code:	2752	DISN:	BAY AREA AQMD
CO:	1	CHAPIS:	
Air Basin:	SF	CERR Code:	
District:	BA		
TS:			
Health Risk Asmt:			
Non-Cancer Chronic Haz Ind:			
Non-Cancer Acute Haz Ind:			

**2001 Criteria Data**

Facility ID:	2970	CERR Code:	
Facility SIC Code:	2752	TOGT:	.92
CO:	1	ROGT:	.9
Air Basin:	SF	COT:	.11
District:	BA	NOXT:	.43
COID:	ALA	SOXT:	0
DISN:	BAY AREA AQMD	PMT:	0
CHAPIS:		PM10T:	0

**2001 Toxic Data**

Facility ID:	2970	COID:	ALA
Facility SIC Code:	2752	DISN:	BAY AREA AQMD
CO:	1	CHAPIS:	
Air Basin:	SF	CERR Code:	
District:	BA		
TS:			
Health Risk Asmt:			
Non-Cancer Chronic Haz Ind:			
Non-Cancer Acute Haz Ind:			

**2002 Criteria Data**

Facility ID:	2970	CERR Code:	
Facility SIC Code:	2752	TOGT:	.94
CO:	1	ROGT:	.94
Air Basin:	SF	COT:	.102
District:	BA	NOXT:	.41
COID:	ALA	SOXT:	.002
DISN:	BAY AREA AQMD	PMT:	.004
CHAPIS:		PM10T:	.003976

Map Key	Number of Records	Direction	Distance (mi/ft)	Elev/Diff (ft)	Site	DB
---------	-------------------	-----------	------------------	----------------	------	----

**2002 Toxic Data**

Facility ID:	2970				COID:	ALA
Facility SIC Code:	2752				DISN:	BAY AREA AQMD
CO:	1				CHAPIS:	
Air Basin:	SF				CERR Code:	
District:	BA					
TS:						
Health Risk Asmt:						
Non-Cancer Chronic Haz Ind:						
Non-Cancer Acute Haz Ind:						

**2003 Criteria Data**

Facility ID:	2970				CERR Code:	
Facility SIC Code:	2752				TOGT:	1.577
CO:	1				ROGT:	1.58
Air Basin:	SF				COT:	.097
District:	BA				NOXT:	.387
COID:	ALA				SOXT:	.002
DISN:	BAY AREA AQMD				PMT:	.003
CHAPIS:					PM10T:	0

**2003 Toxic Data**

Facility ID:	2970				COID:	ALA
Facility SIC Code:	2752				DISN:	BAY AREA AQMD
CO:	1				CHAPIS:	
Air Basin:	SF				CERR Code:	
District:	BA					
TS:						
Health Risk Asmt:						
Non-Cancer Chronic Haz Ind:						
Non-Cancer Acute Haz Ind:						

**2004 Criteria Data**

Facility ID:	2970				CERR Code:	
Facility SIC Code:	2752				TOGT:	1.804
CO:	1				ROGT:	1.804
Air Basin:	SF				COT:	.112
District:	BA				NOXT:	.445
COID:	ALA				SOXT:	.002
DISN:	BAY AREA AQMD				PMT:	.004
CHAPIS:					PM10T:	.003976

**2004 Toxic Data**

Facility ID:	2970				COID:	ALA
Facility SIC Code:	2752				DISN:	BAY AREA AQMD
CO:	1				CHAPIS:	
Air Basin:	SF				CERR Code:	
District:	BA					
TS:						
Health Risk Asmt:						
Non-Cancer Chronic Haz Ind:						
Non-Cancer Acute Haz Ind:						

**2005 Criteria Data**

Facility ID:	2970				CERR Code:	
Facility SIC Code:	2752				TOGT:	.84

Map Key	Number of Records	Direction	Distance (mi/ft)	Elev/Diff (ft)	Site	DB
CO:	1				ROGT:	.8398305
Air Basin:	SF				COT:	.095
District:	BA				NOXT:	.378
COID:	ALA				SOXT:	.002
DISN:	BAY AREA AQMD				PMT:	.003
CHAPIS:					PM10T:	.001722

**2005 Toxic Data**

Facility ID:	2970				COID:	ALA
Facility SIC Code:	2752				DISN:	BAY AREA AQMD
CO:	1				CHAPIS:	
Air Basin:	SF				CERR Code:	
District:	BA					
TS:						
Health Risk Asmt:						
Non-Cancer Chronic Haz Ind:						
Non-Cancer Acute Haz Ind:						

**2006 Criteria Data**

Facility ID:	2970				CERR Code:	
Facility SIC Code:	2752				TOGT:	.815
CO:	1				ROGT:	.815
Air Basin:	SF				COT:	.09
District:	BA				NOXT:	.361
COID:	ALA				SOXT:	.001
DISN:	BAY AREA AQMD				PMT:	.002
CHAPIS:					PM10T:	.001148

**2006 Toxic Data**

Facility ID:	2970				COID:	ALA
Facility SIC Code:	2752				DISN:	BAY AREA AQMD
CO:	1				CHAPIS:	
Air Basin:	SF				CERR Code:	
District:	BA					
TS:						
Health Risk Asmt:						
Non-Cancer Chronic Haz Ind:						
Non-Cancer Acute Haz Ind:						

**2007 Criteria Data**

Facility ID:	2970				CERR Code:	
Facility SIC Code:	2752				TOGT:	.735
CO:	1				ROGT:	.7049148
Air Basin:	SF				COT:	.243
District:	BA				NOXT:	.973
COID:	ALA				SOXT:	.004
DISN:	BAY AREA AQMD				PMT:	.016
CHAPIS:					PM10T:	.015148

**2007 Toxic Data**

Facility ID:	2970				COID:	ALA
Facility SIC Code:	2752				DISN:	BAY AREA AQMD
CO:	1				CHAPIS:	
Air Basin:	SF				CERR Code:	
District:	BA					
TS:						
Health Risk Asmt:						
Non-Cancer Chronic Haz Ind:						

Map Key	Number of Records	Direction	Distance (mi/ft)	Elev/Diff (ft)	Site	DB
---------	-------------------	-----------	------------------	----------------	------	----

**Non-Cancer Acute Haz Ind:**

**2008 Criteria Data**

<b>Facility ID:</b>	2970	<b>CERR Code:</b>	
<b>Facility SIC Code:</b>	2752	<b>TOGT:</b>	.872
<b>CO:</b>	1	<b>ROGT:</b>	.8502718
<b>Air Basin:</b>	SF	<b>COT:</b>	.18
<b>District:</b>	BA	<b>NOXT:</b>	.722
<b>COID:</b>	ALA	<b>SOXT:</b>	.003
<b>DISN:</b>	BAY AREA AQMD	<b>PMT:</b>	.013
<b>CHAPIS:</b>		<b>PM10T:</b>	.012148

**2008 Toxic Data**

<b>Facility ID:</b>	2970	<b>COID:</b>	ALA
<b>Facility SIC Code:</b>	2752	<b>DISN:</b>	BAY AREA AQMD
<b>CO:</b>	1	<b>CHAPIS:</b>	
<b>Air Basin:</b>	SF	<b>CERR Code:</b>	
<b>District:</b>	BA		

**TS:**  
**Health Risk Asmt:**  
**Non-Cancer Chronic Haz Ind:**  
**Non-Cancer Acute Haz Ind:**

**2009 Criteria Data**

<b>Facility ID:</b>	2970	<b>CERR Code:</b>	
<b>Facility SIC Code:</b>	2752	<b>TOGT:</b>	.302
<b>CO:</b>	1	<b>ROGT:</b>	.2919716
<b>Air Basin:</b>	SF	<b>COT:</b>	.086
<b>District:</b>	BA	<b>NOXT:</b>	.34
<b>COID:</b>	ALA	<b>SOXT:</b>	.001
<b>DISN:</b>	BAY AREA AQMD	<b>PMT:</b>	.006
<b>CHAPIS:</b>		<b>PM10T:</b>	.005574

**2009 Toxic Data**

<b>Facility ID:</b>	2970	<b>COID:</b>	ALA
<b>Facility SIC Code:</b>	2752	<b>DISN:</b>	BAY AREA AQMD
<b>CO:</b>	1	<b>CHAPIS:</b>	
<b>Air Basin:</b>	SF	<b>CERR Code:</b>	
<b>District:</b>	BA		

**TS:**  
**Health Risk Asmt:**  
**Non-Cancer Chronic Haz Ind:**  
**Non-Cancer Acute Haz Ind:**

**2010 Toxic Data**

<b>Facility ID:</b>	2970	<b>COID:</b>	ALA
<b>Facility SIC Code:</b>	2752	<b>DISN:</b>	BAY AREA AQMD
<b>CO:</b>	1	<b>CHAPIS:</b>	
<b>Air Basin:</b>	SF	<b>CERR Code:</b>	
<b>District:</b>	BA		

**TS:**  
**Health Risk Asmt:**  
**Non-Cancer Chronic Haz Ind:**  
**Non-Cancer Acute Haz Ind:**

**2011 Criteria Data**



Map Key	Number of Records	Direction	Distance (mi/ft)	Elev/Diff (ft)	Site	DB
Facility ID:	2970				CERR Code:	
Facility SIC Code:	2752				TOGT:	.184
CO:	1				ROGT:	.1723002
Air Basin:	SF				COT:	.093
District:	BA				NOXT:	.372
COID:	ALA				SOXT:	.001
DISN:	BAY AREA AQMD				PMT:	.
						00774216027874564459930313588850174216
						0279
CHAPIS:					PM10T:	.007

**2011 Toxic Data**

Facility ID:	2970				COID:	ALA
Facility SIC Code:	2752				DISN:	BAY AREA AQMD
CO:	1				CHAPIS:	
Air Basin:	SF				CERR Code:	
District:	BA					
TS:						
Health Risk Asmt:						
Non-Cancer Chronic Haz Ind:						
Non-Cancer Acute Haz Ind:						

**2012 Criteria Data**

Facility ID:	2970				CERR Code:	
Facility SIC Code:	2752				TOGT:	.182
CO:	1				ROGT:	.1719716
Air Basin:	SF				COT:	.082
District:	BA				NOXT:	.331
COID:	ALA				SOXT:	.001
DISN:	BAY AREA AQMD				PMT:	.
						00674216027874564459930313588850174216
						0279
CHAPIS:					PM10T:	.006

**2012 Toxic Data**

Facility ID:	2970				COID:	ALA
Facility SIC Code:	2752				DISN:	BAY AREA AQMD
CO:	1				CHAPIS:	
Air Basin:	SF				CERR Code:	
District:	BA					
TS:						
Health Risk Asmt:						
Non-Cancer Chronic Haz Ind:						
Non-Cancer Acute Haz Ind:						

**2013 Criteria Data**

Facility ID:	2970				CERR Code:	
Facility SIC Code:	2752				TOGT:	.173
CO:	1				ROGT:	.1577879
Air Basin:	SF				COT:	.121
District:	BA				NOXT:	.487
COID:	ALA				SOXT:	.002
DISN:	BAY AREA AQMD				PMT:	.009
CHAPIS:					PM10T:	.009

**2013 Toxic Data**

Facility ID:	2970				COID:	ALA
Facility SIC Code:	2752				DISN:	BAY AREA AQMD

Map Key	Number of Records	Direction	Distance (mi/ft)	Elev/Diff (ft)	Site	DB
CO:	1				CHAPIS:	
Air Basin:	SF				CERR Code:	
District:	BA					
TS:						
Health Risk Asmt:						
Non-Cancer Chronic Haz Ind:						
Non-Cancer Acute Haz Ind:						

**2014 Criteria Data**

Facility ID:	2970				CERR Code:	
Facility SIC Code:	2752				TOGT:	.182536513
CO:	1				ROGT:	
Air Basin:	SF				COT:	.18373832
District:	BA				NOXT:	.736165988
COID:	ALA				SOXT:	.002983109
DISN:	BAY AREA AQMD				PMT:	.013315914
CHAPIS:					PM10T:	.013315914

**2014 Toxic Data**

Facility ID:	2970				COID:	ALA
Facility SIC Code:	2752				DISN:	BAY AREA AQMD
CO:	1				CHAPIS:	
Air Basin:	SF				CERR Code:	
District:	BA					
TS:						
Health Risk Asmt:						
Non-Cancer Chronic Haz Ind:						
Non-Cancer Acute Haz Ind:						

**2015 Criteria Data**

Facility ID:	2970				CERR Code:	
Facility SIC Code:	2752				TOGT:	.162745043
CO:	1				ROGT:	.160805131
Air Basin:	SF				COT:	.053546663
District:	BA				NOXT:	.21454003
COID:	ALA				SOXT:	.000869364
DISN:	BAY AREA AQMD				PMT:	.003308166
CHAPIS:					PM10T:	.003308166

**2015 Toxic Data**

Facility ID:	2970				COID:	ALA
Facility SIC Code:	2752				DISN:	BAY AREA AQMD
CO:	1				CHAPIS:	
Air Basin:	SF				CERR Code:	
District:	BA					
TS:						
Health Risk Asmt:						
Non-Cancer Chronic Haz Ind:						
Non-Cancer Acute Haz Ind:						

**2016 Criteria Data**

Facility ID:	2970				CERR CODE:	
Facility SIC Code:	2752				TOGT:	.162945959
CO:	1				ROGT:	.156433888883
Air Basin:	SF				COT:	.128779999
District:	BA				NOXT:	.515969972
COID:	ALA				SOXT:	.002090826
DISN:	BAY AREA AQMD				PMT:	.003775673

Map Key	Number of Records	Direction	Distance (mi/ft)	Elev/Diff (ft)	Site	DB
---------	-------------------	-----------	------------------	----------------	------	----

CHAPIS:					PM10T:	.003775673
---------	--	--	--	--	--------	------------

**2016 Toxic Data**

Facility ID:	2970				TS:	
Facility SIC Code:	2752				HRA:	
CERR CODE:					CH Index:	
COID:	ALA				AH Index:	
CO:	1				Air Basin:	SF
DISN:	BAY AREA AQMD				District:	BA
CHAPIS:						

**2017 Criteria Data**

Facility ID:	2970				CERR Code:	
Facility SIC Code:	2752				TOGT:	.098955026
CO:	1				ROGT:	.092210387636
Air Basin:	SF				COT:	.054986656
District:	BA				NOXT:	.220309562
COID:	ALA				SOXT:	.000892743
DISN:	BAY AREA AQMD				PMT:	.003296285
CHAPIS:					PM10T:	.003296285

**2017 Toxic Data**

Facility ID:	2970				COID:	ALA
Facility SIC Code:	2752				DISN:	BAY AREA AQMD
CO:	1				CHAPIS:	
Air Basin:	SF				CERR Code:	
District:	BA					
TS:						
Health Risk Asmt:						
Non-Cancer Chronic Haz Ind:						
Non-Cancer Acute Haz Ind:						

**2018 Criteria Data**

Facility ID:	2970				CERR Code:	
Facility SIC Code:	2752				TOGT:	.099020688
CO:	1				ROGT:	.092271574434
Air Basin:	SF				COT:	.055023143
District:	BA				NOXT:	.220455751
COID:	ALA				SOXT:	.000893337
DISN:	BAY AREA AQMD				PMT:	.003298474
CHAPIS:					PM10T:	.003298474

**2018 Toxic Data**

Facility ID:	2970				COID:	ALA
Facility SIC Code:	2752				DISN:	BAY AREA AQMD
CO:	1				CHAPIS:	
Air Basin:	SF				CERR Code:	
District:	BA					
TS:						
Health Risk Asmt:						
Non-Cancer Chronic Haz Ind:						
Non-Cancer Acute Haz Ind:						

<a href="#">42</a>	4 of 4	ENE	0.06 / 342.01	41.60 / 9	CONSOLIDATED PRINTERS INC 2630 2630 8TH ST BERKELEY CA 94710	RCRA CESQG
--------------------	--------	-----	---------------	-----------	--	------------

<b>Map Key</b>	<b>Number of Records</b>	<b>Direction</b>	<b>Distance (mi/ft)</b>	<b>Elev/Diff (ft)</b>	<b>Site</b>	<b>DB</b>
<b>EPA Handler ID:</b>		CAD983625138				
<b>Gen Status Universe:</b>		Conditionally Exempt Small Quantity Generator				
<b>Contact Name:</b>		ROBERTO M PEREZ				
<b>Contact Address:</b>		2630 , 2630 8TH ST , , BERKELEY , CA, 94510 , US				
<b>Contact Phone No and Ext:</b>		510-495-3137				
<b>Contact Email:</b>		ROBERTOP@CONSOPRINTERS.COM				
<b>Contact Country:</b>		US				
<b>County Name:</b>		ALAMEDA				
<b>EPA Region:</b>		09				
<b>Land Type:</b>		Private				
<b>Receive Date:</b>		20170201				

**Violation/Evaluation Summary**

**Note:** NO RECORDS: As of May 2020, there are no Compliance Monitoring and Enforcement (violation) records associated with this facility (EPA ID).

**Handler Summary**

**Importer Activity:** No  
**Mixed Waste Generator:** No  
**Transporter Activity:** No  
**Transfer Facility:** No  
**Onsite Burner Exemption:** No  
**Furnace Exemption:** No  
**Underground Injection Activity:** No  
**Commercial TSD:** No  
**Used Oil Transporter:** No  
**Used Oil Transfer Facility:** No  
**Used Oil Processor:** No  
**Used Oil Refiner:** No  
**Used Oil Burner:** No  
**Used Oil Market Burner:** No  
**Used Oil Spec Marketer:** No

**Hazardous Waste Handler Details**

**Sequence No:** 1  
**Receive Date:** 19920323  
**Handler Name:** CONSOLIDATED PRINTERS INC  
**Federal Waste Generator Code:** 2  
**Generator Code Description:** Small Quantity Generator  
**Source Type:** Notification

**Hazardous Waste Handler Details**

**Sequence No:** 2  
**Receive Date:** 20170201  
**Handler Name:** CONSOLIDATED PRINTERS INC  
**Federal Waste Generator Code:** 3  
**Generator Code Description:** Very Small Quantity Generator  
**Source Type:** Notification

**Waste Code Details**

**Hazardous Waste Code:** 331  
**Waste Code Description:** Off-specification, aged, or surplus organics

**Hazardous Waste Code:** 541  
**Waste Code Description:** Photochemicals / photo processing waste

**Hazardous Waste Code:** D001  
**Waste Code Description:** IGNITABLE WASTE

Map Key	Number of Records	Direction	Distance (mi/ft)	Elev/Diff (ft)	Site	DB
---------	-------------------	-----------	------------------	----------------	------	----

Hazardous Waste Code: D011  
Waste Code Description: SILVER

**Owner/Operator Details**

<b>Owner/Operator Ind:</b>	Current Owner	<b>Street No:</b>	
<b>Type:</b>	Private	<b>Street 1:</b>	2630 8TH ST
<b>Name:</b>	CONSOLIDATED PRINTERS	<b>Street 2:</b>	
<b>Date Became Current:</b>		<b>City:</b>	BERKELEY
<b>Date Ended Current:</b>		<b>State:</b>	CA
<b>Phone:</b>	510-843-8524	<b>Country:</b>	US
<b>Source Type:</b>	Notification	<b>Zip Code:</b>	94510

<b>Owner/Operator Ind:</b>	Current Operator	<b>Street No:</b>	
<b>Type:</b>	Private	<b>Street 1:</b>	
<b>Name:</b>	CONSOLIDATED PRINTERS INC	<b>Street 2:</b>	
<b>Date Became Current:</b>	19910101	<b>City:</b>	
<b>Date Ended Current:</b>		<b>State:</b>	
<b>Phone:</b>		<b>Country:</b>	
<b>Source Type:</b>	Notification	<b>Zip Code:</b>	

<b>Owner/Operator Ind:</b>	Current Owner	<b>Street No:</b>	63
<b>Type:</b>	Private	<b>Street 1:</b>	HIGHLAND BLVD
<b>Name:</b>	ROBERT J & BEVERLY PROWSE, STEPHEN R THOMPSON AND BRIAN W THOMPSON	<b>Street 2:</b>	
<b>Date Became Current:</b>	19690523	<b>City:</b>	BERKELEY
<b>Date Ended Current:</b>		<b>State:</b>	CA
<b>Phone:</b>		<b>Country:</b>	US
<b>Source Type:</b>	Notification	<b>Zip Code:</b>	94707

**Historical Handler Details**

Receive Dt: 19920323  
Generator Code Description: Small Quantity Generator  
Handler Name: CONSOLIDATED PRINTERS INC

<a href="#">43</a>	1 of 2	NE	0.06 / 343.13	43.92 / 12	CITY OF BERKELEY FIRESTATION #1 2442 Eighth ST CA	BERKELEY CUPA
--------------------	--------	----	---------------	------------	--	------------------

Facility ID: FA0000314

**Additional Information**

<b>Program Element:</b>	SW02 - STORMWATER	<b>Postal Address:</b>	2180 Milvia Street
<b>Billing Status:</b>	01 - ACTIVE, CUPA	<b>Postal Address 2:</b>	
<b>Owner:</b>	City of Berkeley	<b>Postal State:</b>	CA
<b>City:</b>	BERKELEY	<b>Postal Zip:</b>	94704

<b>Program Element:</b>	4200 - HMBP	<b>Postal Address:</b>	2180 Milvia Street
<b>Billing Status:</b>	01 - ACTIVE, CUPA	<b>Postal Address 2:</b>	
<b>Owner:</b>	City of Berkeley	<b>Postal State:</b>	CA
<b>City:</b>	BERKELEY	<b>Postal Zip:</b>	94704

<a href="#">43</a>	2 of 2	NE	0.06 / 343.13	43.92 / 12	CITY OF BERKELEY FIRESTATION #1 2442 EIGHTH ST BERKELEY CA 94710	CERS HAZ
--------------------	--------	----	---------------	------------	---	----------

Site ID: 105895  
Latitude: 37.860670  
Longitude: -122.293370

<b>Map Key</b>	<b>Number of Records</b>	<b>Direction</b>	<b>Distance (mi/ft)</b>	<b>Elev/Diff (ft)</b>	<b>Site</b>	<b>DB</b>
----------------	--------------------------	------------------	-------------------------	-----------------------	-------------	-----------

County: Alameda County

**Regulated Programs**

**EI ID:** 10196338 **EI Description:** Chemical Storage Facilities

**Violations**

**Violation Date:** 06/01/2016 **Violation Source:** CERS  
**Violation Program:** HMRRP **Violation Division:** Berkeley City Toxics Management Division  
**Citation:** HSC 6.95 25508.2 - California Health and Safety Code, Chapter 6.95, Section(s) 25508.2  
**Violation Notes:**

Returned to compliance on 06/01/2016.

**Violation Description:**

Failure to annually review and electronically certify that the business plan is complete and accurate on or before the annual due date.

**Evaluations**

**Eval Date:** 07/13/2015  
**Violations Found:** No  
**Eval General Type:** Compliance Evaluation Inspection  
**Eval Type:** Routine done by local agency  
**Eval Division:** Berkeley City Toxics Management Division  
**Eval Program:** HMRRP  
**Eval Source:** CERS  
**Eval Notes:**

**Eval Date:** 04/13/2018  
**Violations Found:** No  
**Eval General Type:** Compliance Evaluation Inspection  
**Eval Type:** Routine done by local agency  
**Eval Division:** Berkeley City Toxics Management Division  
**Eval Program:** HMRRP  
**Eval Source:** CERS  
**Eval Notes:**

Hazardous materials onsite are accurately reported on CERS. Diesel tank outside is serviced by outside company, in good condition. Annual training is conducted for hazardous materials handling. ; Note: data in [EVAL Notes] field for some records is truncated from the source.

**Eval Date:** 06/01/2016  
**Violations Found:** Yes  
**Eval General Type:** Other/Unknown  
**Eval Type:** Other, not routine, done by local agency  
**Eval Division:** Berkeley City Toxics Management Division  
**Eval Program:** HMRRP  
**Eval Source:** CERS  
**Eval Notes:**

Non-Inspection related violation: Failed to submit annual Hazardous Materials Business Plan for FY17 (PM); Note: data in [EVAL Notes] field for some records is truncated from the source.

**Affiliations**

**Affil Type Desc:** CUPA District  
**Entity Name:** Berkeley City Toxics Management Division  
**Entity Title:**  
**Address:** 1947 Center Street, 1st Floor  
**City:** Berkeley

<b>Map Key</b>	<b>Number of Records</b>	<b>Direction</b>	<b>Distance (mi/ft)</b>	<b>Elev/Diff (ft)</b>	<b>Site</b>	<b>DB</b>
<b>State:</b>		CA				
<b>Country:</b>						
<b>Zip Code:</b>		94704				
<b>Phone:</b>		(510) 981-7460				
<b>Affil Type Desc:</b>		Facility Mailing Address				
<b>Entity Name:</b>		Mailing Address				
<b>Entity Title:</b>						
<b>Address:</b>		2100 Martin Luther King Jr. Way				
<b>City:</b>		Berkeley				
<b>State:</b>		CA				
<b>Country:</b>						
<b>Zip Code:</b>		94704				
<b>Phone:</b>						
<b>Affil Type Desc:</b>		Legal Owner				
<b>Entity Name:</b>		City of Berkeley				
<b>Entity Title:</b>						
<b>Address:</b>		2180 Milvia Street				
<b>City:</b>		Berkeley				
<b>State:</b>		CA				
<b>Country:</b>		United States				
<b>Zip Code:</b>		94704				
<b>Phone:</b>		(510) 981-3473				
<b>Affil Type Desc:</b>		Identification Signer				
<b>Entity Name:</b>		Kellie East-Bratt				
<b>Entity Title:</b>		Captain				
<b>Address:</b>						
<b>City:</b>						
<b>State:</b>						
<b>Country:</b>						
<b>Zip Code:</b>						
<b>Phone:</b>						
<b>Affil Type Desc:</b>		Environmental Contact				
<b>Entity Name:</b>		Duty Chief				
<b>Entity Title:</b>						
<b>Address:</b>		2029 Berkeley Way				
<b>City:</b>		Berkeley				
<b>State:</b>		CA				
<b>Country:</b>						
<b>Zip Code:</b>		94704				
<b>Phone:</b>						
<b>Affil Type Desc:</b>		Property Owner				
<b>Entity Name:</b>		City of Berkeley				
<b>Entity Title:</b>						
<b>Address:</b>		2180 Milvia Street				
<b>City:</b>		Berkeley				
<b>State:</b>		CA				
<b>Country:</b>		United States				
<b>Zip Code:</b>		94704				
<b>Phone:</b>		(510) 981-3473				
<b>Affil Type Desc:</b>		Document Preparer				
<b>Entity Name:</b>		Kellie East-Bratt				
<b>Entity Title:</b>						
<b>Address:</b>						
<b>City:</b>						
<b>State:</b>						
<b>Country:</b>						
<b>Zip Code:</b>						
<b>Phone:</b>						
<b>Affil Type Desc:</b>		Parent Corporation				
<b>Entity Name:</b>		CITY OF BERKELEY FIRESTATION #1				
<b>Entity Title:</b>						
<b>Address:</b>						

Map Key	Number of Records	Direction	Distance (mi/ft)	Elev/Diff (ft)	Site	DB
<b>City:</b> <b>State:</b> <b>Country:</b> <b>Zip Code:</b> <b>Phone:</b>						
<b>Affil Type Desc:</b>		Operator				
<b>Entity Name:</b>		City of Berkeley Fire Department				
<b>Entity Title:</b>						
<b>Address:</b>						
<b>City:</b>						
<b>State:</b>						
<b>Country:</b>						
<b>Zip Code:</b>						
<b>Phone:</b>		(510) 981-3473				

<a href="#">44</a>	1 of 4	SE	0.07 / 344.87	34.10 / 2	ANAMET LABORATORIES INC 2827 SEVENTH ST BERKELEY CA 94710	RCRA SQG
--------------------	--------	----	------------------	--------------	---	----------

**EPA Handler ID:** CAD981456742  
**Gen Status Universe:** Small Quantity Generator  
**Contact Name:** ENVIRONMENTAL MANAGER  
**Contact Address:** 2827 SEVENTH ST , , BERKELEY , CA, 94710 , US  
**Contact Phone No and Ext:** 415-841-5771  
**Contact Email:**  
**Contact Country:** US  
**County Name:** ALAMEDA  
**EPA Region:** 09  
**Land Type:** Other  
**Receive Date:** 19860328

**Violation/Evaluation Summary**

**Note:** NO RECORDS: As of May 2020, there are no Compliance Monitoring and Enforcement (violation) records associated with this facility (EPA ID).

**Handler Summary**

**Importer Activity:** No  
**Mixed Waste Generator:** No  
**Transporter Activity:** No  
**Transfer Facility:** No  
**Onsite Burner Exemption:** No  
**Furnace Exemption:** No  
**Underground Injection Activity:** No  
**Commercial TSD:** No  
**Used Oil Transporter:** No  
**Used Oil Transfer Facility:** No  
**Used Oil Processor:** No  
**Used Oil Refiner:** No  
**Used Oil Burner:** No  
**Used Oil Market Burner:** No  
**Used Oil Spec Marketer:** No

**Hazardous Waste Handler Details**

**Sequence No:** 1  
**Receive Date:** 19860328  
**Handler Name:** ANAMET LABORATORIES INC  
**Federal Waste Generator Code:** 2  
**Generator Code Description:** Small Quantity Generator  
**Source Type:** Notification



Map Key	Number of Records	Direction	Distance (mi/ft)	Elev/Diff (ft)	Site	DB
---------	-------------------	-----------	------------------	----------------	------	----

**Owner/Operator Details**

<b>Owner/Operator Ind:</b>	Current Operator	<b>Street No:</b>	
<b>Type:</b>	Private	<b>Street 1:</b>	NOT REQUIRED
<b>Name:</b>	NOT REQUIRED	<b>Street 2:</b>	
<b>Date Became Current:</b>		<b>City:</b>	NOT REQUIRED
<b>Date Ended Current:</b>		<b>State:</b>	ME
<b>Phone:</b>	415-555-1212	<b>Country:</b>	
<b>Source Type:</b>	Notification	<b>Zip Code:</b>	99999
<b>Owner/Operator Ind:</b>	Current Owner	<b>Street No:</b>	
<b>Type:</b>	Private	<b>Street 1:</b>	NOT REQUIRED
<b>Name:</b>	RICHARD P HUNNICUTT	<b>Street 2:</b>	
<b>Date Became Current:</b>		<b>City:</b>	NOT REQUIRED
<b>Date Ended Current:</b>		<b>State:</b>	ME
<b>Phone:</b>	415-555-1212	<b>Country:</b>	
<b>Source Type:</b>	Notification	<b>Zip Code:</b>	99999

<a href="#">44</a>	2 of 4	SE	0.07 / 344.87	34.10 / 2	INKWORKS PRESS 2827 SEVENTH ST CA	BERKELEY CUPA
--------------------	--------	----	---------------	-----------	---	------------------

Facility ID: FA0000126

**Additional Information**

<b>Program Element:</b>	4400 - HAZ WASTE GENERATOR	<b>Postal Address:</b>	2827 SEVENTH STREET
<b>Billing Status:</b>	02 - INACTIVE, NON-BILLABLE	<b>Postal Address 2:</b>	
<b>Owner:</b>	WORKER OWNED	<b>Postal State:</b>	CA
<b>City:</b>	Berkeley	<b>Postal Zip:</b>	94710
<b>Program Element:</b>	GB01 - GREEN BUSINESS	<b>Postal Address:</b>	2827 SEVENTH STREET
<b>Billing Status:</b>	02 - INACTIVE, NON-BILLABLE	<b>Postal Address 2:</b>	
<b>Owner:</b>	WORKER OWNED	<b>Postal State:</b>	CA
<b>City:</b>	Berkeley	<b>Postal Zip:</b>	94710
<b>Program Element:</b>	4200 - HMBP	<b>Postal Address:</b>	2827 SEVENTH STREET
<b>Billing Status:</b>	02 - INACTIVE, NON-BILLABLE	<b>Postal Address 2:</b>	
<b>Owner:</b>	WORKER OWNED	<b>Postal State:</b>	CA
<b>City:</b>	Berkeley	<b>Postal Zip:</b>	94710

<a href="#">44</a>	3 of 4	SE	0.07 / 344.87	34.10 / 2	INKWORKS PRESS 2827 SEVENTH ST BERKELEY CA 94710	DELISTED HAZ
--------------------	--------	----	---------------	-----------	--	-----------------

Siteid: 38138  
 Latitude: 37.854290  
 Longitude: -122.292110  
 Original Source: CHAZ  
 Record Date: 30-MAY-2017

<a href="#">44</a>	4 of 4	SE	0.07 / 344.87	34.10 / 2	INKWORKS PRESS 2827 7TH STREET BERKELEY CA 94710	EMISSIONS
--------------------	--------	----	---------------	-----------	--	-----------

**2002 Criteria Data**

<b>Facility ID:</b>	11142	<b>CERR Code:</b>	
<b>Facility SIC Code:</b>	2752	<b>TOGT:</b>	.534
<b>CO:</b>	1	<b>ROGT:</b>	.2136
<b>Air Basin:</b>	SF	<b>COT:</b>	
<b>District:</b>	BA	<b>NOXT:</b>	

Map Key	Number of Records	Direction	Distance (mi/ft)	Elev/Diff (ft)	Site	DB
<b>COID:</b>	ALA			<b>SOXT:</b>		
<b>DISN:</b>	BAY AREA AQMD			<b>PMT:</b>		
<b>CHAPIS:</b>				<b>PM10T:</b>		

**2002 Toxic Data**

<b>Facility ID:</b>	11142			<b>COID:</b>	ALA	
<b>Facility SIC Code:</b>	2752			<b>DISN:</b>	BAY AREA AQMD	
<b>CO:</b>	1			<b>CHAPIS:</b>		
<b>Air Basin:</b>	SF			<b>CERR Code:</b>		
<b>District:</b>	BA					
<b>TS:</b>						
<b>Health Risk Asmt:</b>						
<b>Non-Cancer Chronic Haz Ind:</b>						
<b>Non-Cancer Acute Haz Ind:</b>						

**2003 Criteria Data**

<b>Facility ID:</b>	11142			<b>CERR Code:</b>		
<b>Facility SIC Code:</b>	2752			<b>TOGT:</b>	.5	
<b>CO:</b>	1			<b>ROGT:</b>	.2	
<b>Air Basin:</b>	SF			<b>COT:</b>		
<b>District:</b>	BA			<b>NOXT:</b>		
<b>COID:</b>	ALA			<b>SOXT:</b>		
<b>DISN:</b>	BAY AREA AQMD			<b>PMT:</b>		
<b>CHAPIS:</b>				<b>PM10T:</b>		

**2003 Toxic Data**

<b>Facility ID:</b>	11142			<b>COID:</b>	ALA	
<b>Facility SIC Code:</b>	2752			<b>DISN:</b>	BAY AREA AQMD	
<b>CO:</b>	1			<b>CHAPIS:</b>		
<b>Air Basin:</b>	SF			<b>CERR Code:</b>		
<b>District:</b>	BA					
<b>TS:</b>						
<b>Health Risk Asmt:</b>						
<b>Non-Cancer Chronic Haz Ind:</b>						
<b>Non-Cancer Acute Haz Ind:</b>						

**2004 Criteria Data**

<b>Facility ID:</b>	11142			<b>CERR Code:</b>		
<b>Facility SIC Code:</b>	2752			<b>TOGT:</b>	.5	
<b>CO:</b>	1			<b>ROGT:</b>	.2	
<b>Air Basin:</b>	SF			<b>COT:</b>		
<b>District:</b>	BA			<b>NOXT:</b>		
<b>COID:</b>	ALA			<b>SOXT:</b>		
<b>DISN:</b>	BAY AREA AQMD			<b>PMT:</b>		
<b>CHAPIS:</b>				<b>PM10T:</b>		

**2004 Toxic Data**

<b>Facility ID:</b>	11142			<b>COID:</b>	ALA	
<b>Facility SIC Code:</b>	2752			<b>DISN:</b>	BAY AREA AQMD	
<b>CO:</b>	1			<b>CHAPIS:</b>		
<b>Air Basin:</b>	SF			<b>CERR Code:</b>		
<b>District:</b>	BA					
<b>TS:</b>						
<b>Health Risk Asmt:</b>						
<b>Non-Cancer Chronic Haz Ind:</b>						
<b>Non-Cancer Acute Haz Ind:</b>						

Map Key	Number of Records	Direction	Distance (mi/ft)	Elev/Diff (ft)	Site	DB
---------	-------------------	-----------	------------------	----------------	------	----

**2005 Criteria Data**

Facility ID:	11142				<b>CERR Code:</b>	
Facility SIC Code:	2752				<b>TOGT:</b>	.9
CO:	1				<b>ROGT:</b>	.6
Air Basin:	SF				<b>COT:</b>	
District:	BA				<b>NOXT:</b>	
COID:	ALA				<b>SOXT:</b>	
DISN:	BAY AREA AQMD				<b>PMT:</b>	
CHAPIS:					<b>PM10T:</b>	

**2005 Toxic Data**

Facility ID:	11142			<b>COID:</b>	ALA
Facility SIC Code:	2752			<b>DISN:</b>	BAY AREA AQMD
CO:	1			<b>CHAPIS:</b>	
Air Basin:	SF			<b>CERR Code:</b>	
District:	BA				
TS:					
Health Risk Asmt:					
Non-Cancer Chronic Haz Ind:					
Non-Cancer Acute Haz Ind:					

**2006 Criteria Data**

Facility ID:	11142				<b>CERR Code:</b>	
Facility SIC Code:	2752				<b>TOGT:</b>	.9
CO:	1				<b>ROGT:</b>	.6
Air Basin:	SF				<b>COT:</b>	
District:	BA				<b>NOXT:</b>	
COID:	ALA				<b>SOXT:</b>	
DISN:	BAY AREA AQMD				<b>PMT:</b>	
CHAPIS:					<b>PM10T:</b>	

**2006 Toxic Data**

Facility ID:	11142			<b>COID:</b>	ALA
Facility SIC Code:	2752			<b>DISN:</b>	BAY AREA AQMD
CO:	1			<b>CHAPIS:</b>	
Air Basin:	SF			<b>CERR Code:</b>	
District:	BA				
TS:					
Health Risk Asmt:					
Non-Cancer Chronic Haz Ind:					
Non-Cancer Acute Haz Ind:					

**2007 Criteria Data**

Facility ID:	11142				<b>CERR Code:</b>	
Facility SIC Code:	2752				<b>TOGT:</b>	.924
CO:	1				<b>ROGT:</b>	.6096
Air Basin:	SF				<b>COT:</b>	
District:	BA				<b>NOXT:</b>	
COID:	ALA				<b>SOXT:</b>	
DISN:	BAY AREA AQMD				<b>PMT:</b>	
CHAPIS:					<b>PM10T:</b>	

**2007 Toxic Data**

Facility ID:	11142			<b>COID:</b>	ALA
Facility SIC Code:	2752			<b>DISN:</b>	BAY AREA AQMD
CO:	1			<b>CHAPIS:</b>	
Air Basin:	SF			<b>CERR Code:</b>	

Map Key	Number of Records	Direction	Distance (mi/ft)	Elev/Diff (ft)	Site	DB
---------	-------------------	-----------	------------------	----------------	------	----

District: BA  
 TS:  
 Health Risk Asmt:  
 Non-Cancer Chronic Haz Ind:  
 Non-Cancer Acute Haz Ind:

**2008 Criteria Data**

Facility ID:	11142	CERR Code:	
Facility SIC Code:	2752	TOGT:	.924
CO:	1	ROGT:	.6096
Air Basin:	SF	COT:	
District:	BA	NOXT:	
COID:	ALA	SOXT:	
DISN:	BAY AREA AQMD	PMT:	
CHAPIS:		PM10T:	

**2008 Toxic Data**

Facility ID:	11142	COID:	ALA
Facility SIC Code:	2752	DISN:	BAY AREA AQMD
CO:	1	CHAPIS:	
Air Basin:	SF	CERR Code:	
District:	BA		
TS:			
Health Risk Asmt:			
Non-Cancer Chronic Haz Ind:			
Non-Cancer Acute Haz Ind:			

**2009 Criteria Data**

Facility ID:	11142	CERR Code:	
Facility SIC Code:	2752	TOGT:	.924
CO:	1	ROGT:	.6096
Air Basin:	SF	COT:	
District:	BA	NOXT:	
COID:	ALA	SOXT:	
DISN:	BAY AREA AQMD	PMT:	
CHAPIS:		PM10T:	

**2009 Toxic Data**

Facility ID:	11142	COID:	ALA
Facility SIC Code:	2752	DISN:	BAY AREA AQMD
CO:	1	CHAPIS:	
Air Basin:	SF	CERR Code:	
District:	BA		
TS:			
Health Risk Asmt:			
Non-Cancer Chronic Haz Ind:			
Non-Cancer Acute Haz Ind:			

**2010 Toxic Data**

Facility ID:	11142	COID:	ALA
Facility SIC Code:	2752	DISN:	BAY AREA AQMD
CO:	1	CHAPIS:	
Air Basin:	SF	CERR Code:	
District:	BA		
TS:			
Health Risk Asmt:			
Non-Cancer Chronic Haz Ind:			
Non-Cancer Acute Haz Ind:			

Map Key	Number of Records	Direction	Distance (mi/ft)	Elev/Diff (ft)	Site	DB
---------	-------------------	-----------	------------------	----------------	------	----

**2011 Criteria Data**

Facility ID:	11142				CERR Code:	
Facility SIC Code:	2752				TOGT:	.924
CO:	1				ROGT:	.6096
Air Basin:	SF				COT:	
District:	BA				NOXT:	
COID:	ALA				SOXT:	
DISN:	BAY AREA AQMD				PMT:	
CHAPIS:					PM10T:	

**2011 Toxic Data**

Facility ID:	11142				COID:	ALA
Facility SIC Code:	2752				DISN:	BAY AREA AQMD
CO:	1				CHAPIS:	
Air Basin:	SF				CERR Code:	
District:	BA					
TS:						
Health Risk Asmt:						
Non-Cancer Chronic Haz Ind:						
Non-Cancer Acute Haz Ind:						

**2012 Criteria Data**

Facility ID:	11142				CERR Code:	
Facility SIC Code:	2752				TOGT:	.924
CO:	1				ROGT:	.6096
Air Basin:	SF				COT:	
District:	BA				NOXT:	
COID:	ALA				SOXT:	
DISN:	BAY AREA AQMD				PMT:	
CHAPIS:					PM10T:	

**2012 Toxic Data**

Facility ID:	11142				COID:	ALA
Facility SIC Code:	2752				DISN:	BAY AREA AQMD
CO:	1				CHAPIS:	
Air Basin:	SF				CERR Code:	
District:	BA					
TS:						
Health Risk Asmt:						
Non-Cancer Chronic Haz Ind:						
Non-Cancer Acute Haz Ind:						

**2013 Criteria Data**

Facility ID:	11142				CERR Code:	
Facility SIC Code:	2752				TOGT:	.924
CO:	1				ROGT:	.6096
Air Basin:	SF				COT:	
District:	BA				NOXT:	
COID:	ALA				SOXT:	
DISN:	BAY AREA AQMD				PMT:	
CHAPIS:					PM10T:	

**2013 Toxic Data**

Facility ID:	11142				COID:	ALA
Facility SIC Code:	2752				DISN:	BAY AREA AQMD

<b>Map Key</b>	<b>Number of Records</b>	<b>Direction</b>	<b>Distance (mi/ft)</b>	<b>Elev/Diff (ft)</b>	<b>Site</b>	<b>DB</b>
<b>CO:</b>	1				<b>CHAPIS:</b>	
<b>Air Basin:</b>	SF				<b>CERR Code:</b>	
<b>District:</b>	BA					
<b>TS:</b>						
<b>Health Risk Asmt:</b>						
<b>Non-Cancer Chronic Haz Ind:</b>						
<b>Non-Cancer Acute Haz Ind:</b>						
<b><u>2014 Criteria Data</u></b>						
<b>Facility ID:</b>	11142				<b>CERR Code:</b>	
<b>Facility SIC Code:</b>	2752				<b>TOGT:</b>	.924042134
<b>CO:</b>	1				<b>ROGT:</b>	
<b>Air Basin:</b>	SF				<b>COT:</b>	
<b>District:</b>	BA				<b>NOXT:</b>	
<b>COID:</b>	ALA				<b>SOXT:</b>	
<b>DISN:</b>	BAY AREA AQMD				<b>PMT:</b>	
<b>CHAPIS:</b>					<b>PM10T:</b>	
<b><u>2014 Toxic Data</u></b>						
<b>Facility ID:</b>	11142				<b>COID:</b>	ALA
<b>Facility SIC Code:</b>	2752				<b>DISN:</b>	BAY AREA AQMD
<b>CO:</b>	1				<b>CHAPIS:</b>	
<b>Air Basin:</b>	SF				<b>CERR Code:</b>	
<b>District:</b>	BA					
<b>TS:</b>						
<b>Health Risk Asmt:</b>						
<b>Non-Cancer Chronic Haz Ind:</b>						
<b>Non-Cancer Acute Haz Ind:</b>						
<b><u>2015 Criteria Data</u></b>						
<b>Facility ID:</b>	11142				<b>CERR Code:</b>	
<b>Facility SIC Code:</b>	2752				<b>TOGT:</b>	.9240421
<b>CO:</b>	1				<b>ROGT:</b>	.9240421
<b>Air Basin:</b>	SF				<b>COT:</b>	
<b>District:</b>	BA				<b>NOXT:</b>	
<b>COID:</b>	ALA				<b>SOXT:</b>	
<b>DISN:</b>	BAY AREA AQMD				<b>PMT:</b>	
<b>CHAPIS:</b>					<b>PM10T:</b>	
<b><u>2015 Toxic Data</u></b>						
<b>Facility ID:</b>	11142				<b>COID:</b>	ALA
<b>Facility SIC Code:</b>	2752				<b>DISN:</b>	BAY AREA AQMD
<b>CO:</b>	1				<b>CHAPIS:</b>	
<b>Air Basin:</b>	SF				<b>CERR Code:</b>	
<b>District:</b>	BA					
<b>TS:</b>						
<b>Health Risk Asmt:</b>						
<b>Non-Cancer Chronic Haz Ind:</b>						
<b>Non-Cancer Acute Haz Ind:</b>						
<b><u>2016 Criteria Data</u></b>						
<b>Facility ID:</b>	11142				<b>CERR CODE:</b>	
<b>Facility SIC Code:</b>	2752				<b>TOGT:</b>	.924042134
<b>CO:</b>	1				<b>ROGT:</b>	.6094525736
<b>Air Basin:</b>	SF				<b>COT:</b>	
<b>District:</b>	BA				<b>NOXT:</b>	
<b>COID:</b>	ALA				<b>SOXT:</b>	
<b>DISN:</b>	BAY AREA AQMD				<b>PMT:</b>	

Map Key	Number of Records	Direction	Distance (mi/ft)	Elev/Diff (ft)	Site	DB
---------	-------------------	-----------	------------------	----------------	------	----

CHAPIS: PM10T:

**2016 Toxic Data**

Facility ID:	11142	TS:	
Facility SIC Code:	2752	HRA:	
CERR CODE:		CH Index:	
COID:	ALA	AH Index:	
CO:	1	Air Basin:	SF
DISN:	BAY AREA AQMD	District:	BA
CHAPIS:			

**2017 Criteria Data**

Facility ID:	11142	CERR Code:	
Facility SIC Code:	2752	TOGT:	.924042134
CO:	1	ROGT:	.6094525736
Air Basin:	SF	COT:	
District:	BA	NOXT:	
COID:	ALA	SOXT:	
DISN:	BAY AREA AQMD	PMT:	
CHAPIS:		PM10T:	

**2017 Toxic Data**

Facility ID:	11142	COID:	ALA
Facility SIC Code:	2752	DISN:	BAY AREA AQMD
CO:	1	CHAPIS:	
Air Basin:	SF	CERR Code:	
District:	BA		
TS:			
Health Risk Asmt:			
Non-Cancer Chronic Haz Ind:			
Non-Cancer Acute Haz Ind:			

**2018 Criteria Data**

Facility ID:	11142	CERR Code:	
Facility SIC Code:	2752	TOGT:	.924655294
CO:	1	ROGT:	.6098569846
Air Basin:	SF	COT:	
District:	BA	NOXT:	
COID:	ALA	SOXT:	
DISN:	BAY AREA AQMD	PMT:	
CHAPIS:		PM10T:	

**2018 Toxic Data**

Facility ID:	11142	COID:	ALA
Facility SIC Code:	2752	DISN:	BAY AREA AQMD
CO:	1	CHAPIS:	
Air Basin:	SF	CERR Code:	
District:	BA		
TS:			
Health Risk Asmt:			
Non-Cancer Chronic Haz Ind:			
Non-Cancer Acute Haz Ind:			

<a href="#">45</a>	1 of 2	ESE	0.07 / 345.31	40.54 / 8	ADAMS & CHITTENDEN SCIENTIFIC GLASS 2741 Eighth ST CA	BERKELEY CUPA
--------------------	--------	-----	---------------	-----------	--	------------------

Map Key	Number of Records	Direction	Distance (mi/ft)	Elev/Diff (ft)	Site	DB
---------	-------------------	-----------	------------------	----------------	------	----

Facility ID: FA0000002

**Additional Information**

<b>Program Element:</b>	SW02 - STORMWATER	<b>Postal Address:</b>	2741 8th Street
<b>Billing Status:</b>	01 - ACTIVE, CUPA	<b>Postal Address 2:</b>	
<b>Owner:</b>	Adams & Chittenden Scientific Glass Cooperative Corp.s	<b>Postal State:</b>	CA
<b>City:</b>	Berkeley	<b>Postal Zip:</b>	94710
<b>Program Element:</b>	4400 - HAZ WASTE GENERATOR	<b>Postal Address:</b>	2741 8th Street
<b>Billing Status:</b>	02 - INACTIVE, NON-BILLABLE	<b>Postal Address 2:</b>	
<b>Owner:</b>	Adams & Chittenden Scientific Glass Cooperative Corp.s	<b>Postal State:</b>	CA
<b>City:</b>	Berkeley	<b>Postal Zip:</b>	94710
<b>Program Element:</b>	4200 - HMBP	<b>Postal Address:</b>	2741 8th Street
<b>Billing Status:</b>	01 - ACTIVE, CUPA	<b>Postal Address 2:</b>	
<b>Owner:</b>	Adams & Chittenden Scientific Glass Cooperative Corp.s	<b>Postal State:</b>	CA
<b>City:</b>	Berkeley	<b>Postal Zip:</b>	94710

<a href="#">45</a>	2 of 2	ESE	0.07 / 345.31	40.54 / 8	ADAMS & CHITTENDEN SCIENTIFIC GLASS 2741 EIGHTH ST BERKELEY CA 94710	CERS HAZ
--------------------	--------	-----	---------------	-----------	--	----------

Site ID: 3054  
 Latitude: 37.856030  
 Longitude: -122.291190  
 County: Alameda County

**Regulated Programs**

El ID: 10195837      El Description: Chemical Storage Facilities

**Violations**

Violation Date: 04/14/2016      Violation Source: CERS  
 Violation Program: HMRRP      Violation Division: Berkeley City Toxics Management Division  
 Citation: HSC 6.95 25508.2 - California Health and Safety Code, Chapter 6.95, Section(s) 25508.2  
 Violation Notes:

Returned to compliance on 05/05/2016.

**Violation Description:**

Failure to annually review and electronically certify that the business plan is complete, accurate, and up-to-date.

**Evaluations**

Eval Date: 04/14/2016  
 Violations Found: Yes  
 Eval General Type: Other/Unknown  
 Eval Type: Other, not routine, done by local agency  
 Eval Division: Berkeley City Toxics Management Division  
 Eval Program: HMRRP  
 Eval Source: CERS  
 Eval Notes:

Non-Inspection related violation: Failed to submit annual Hazardous Materials Business Plan for FY17 (PM); Note: data in [EVAL Notes] field for some records is truncated from the source.



<b>Map Key</b>	<b>Number of Records</b>	<b>Direction</b>	<b>Distance (mi/ft)</b>	<b>Elev/Diff (ft)</b>	<b>Site</b>	<b>DB</b>
----------------	--------------------------	------------------	-------------------------	-----------------------	-------------	-----------

**Eval Date:** 06/22/2018  
**Violations Found:** No  
**Eval General Type:** Compliance Evaluation Inspection  
**Eval Type:** Routine done by local agency  
**Eval Division:** Berkeley City Toxics Management Division  
**Eval Program:** HMRRP  
**Eval Source:** CERS  
**Eval Notes:**

Hazardous materials observed onsite are consistent with the inventory provided on CERS. Employee training consists of hazardous materials handling and emergency procedures. HF specific training is provided to employees. Calcium glutamate is kept onsite in close proximity to HF storage and usage area. Business has a machining area but does not generate hazardous waste.; Note: data in [EVAL Notes] field for some records is truncated from the source.

**Eval Date:** 08/12/2015  
**Violations Found:** No  
**Eval General Type:** Compliance Evaluation Inspection  
**Eval Type:** Routine done by local agency  
**Eval Division:** Berkeley City Toxics Management Division  
**Eval Program:** HMRRP  
**Eval Source:** CERS  
**Eval Notes:**

Tom indicates they have quarterly safety meetings. Confirmed completion. During walkthrough, observed consolidated location for universal waste storage. Tom indicates these are transferred to Berkeley Recycling Center. More information requested on borosilicate and graphite recycling.; Note: data in [EVAL Notes] field for some records is truncated from the source.

**Affiliations**

**Affil Type Desc:** Facility Mailing Address  
**Entity Name:** Mailing Address  
**Entity Title:**  
**Address:** 2741 8th Street  
**City:** Berkeley  
**State:** CA  
**Country:**  
**Zip Code:** 94710  
**Phone:**

**Affil Type Desc:** Legal Owner  
**Entity Name:** Adams & Chittenden Scientific Glass Cooperative Corp.s  
**Entity Title:**  
**Address:** 2741 8th Street  
**City:** Berkeley  
**State:** CA  
**Country:** United States  
**Zip Code:** 94710  
**Phone:** (510) 843-5277

**Affil Type Desc:** CUPA District  
**Entity Name:** Berkeley City Toxics Management Division  
**Entity Title:**  
**Address:** 1947 Center Street, 1st Floor  
**City:** Berkeley  
**State:** CA  
**Country:**  
**Zip Code:** 94704  
**Phone:** (510) 981-7460

**Affil Type Desc:** Environmental Contact  
**Entity Name:** TOM ADAMS  
**Entity Title:**  
**Address:** 2741 8th Street  
**City:** Berkeley  
**State:** CA

Map Key	Number of Records	Direction	Distance (mi/ft)	Elev/Diff (ft)	Site	DB
Country:						
Zip Code:		94710				
Phone:						
Affil Type Desc:		Operator				
Entity Name:		Adams & Chittenden Scientific Glass Cooperative Corp.				
Entity Title:						
Address:						
City:						
State:						
Country:						
Zip Code:						
Phone:		(510) 843-5277				
Affil Type Desc:		Parent Corporation				
Entity Name:		ADAMS & CHITTENDEN SCIENTIFIC GLASS				
Entity Title:						
Address:						
City:						
State:						
Country:						
Zip Code:						
Phone:						
Affil Type Desc:		Identification Signer				
Entity Name:		Tom Adams				
Entity Title:		CFO				
Address:						
City:						
State:						
Country:						
Zip Code:						
Phone:						
Affil Type Desc:		Document Preparer				
Entity Name:		TOM ADAMS				
Entity Title:						
Address:						
City:						
State:						
Country:						
Zip Code:						
Phone:						
Affil Type Desc:		Property Owner				
Entity Name:		Adelphia Investments LLC				
Entity Title:						
Address:		2815 Seventh St.				
City:		Berkeley				
State:		CA				
Country:		United States				
Zip Code:		94710				
Phone:		(510) 843-2330				

**46**      1 of 2      **NE**      **0.07 / 347.77**      **43.77 / 12**      **WEST COAST PROPERTY MANAGEMENT  
2547 8TH ST  
BERKELEY CA 94710**      **LUST**

**Global ID:** T0600101534      **County:** ALAMEDA  
**Status:** COMPLETED - CASE CLOSED      **Latitude:** 37.859627  
**Status Date:** 11/5/1996      **Longitude:** -122.29234  
**Case Type:** LUST CLEANUP SITE  
**Date Source:** LUST Cleanup Sites from GeoTracker Search; LUST Cleanup Sites from GeoTracker Cleanup Sites Data Download

**LUST Cleanup Sites from GeoTracker Cleanup Sites Data Download - Facilities Detail**

Map Key	Number of Records	Direction	Distance (mi/ft)	Elev/Diff (ft)	Site	DB
---------	-------------------	-----------	------------------	----------------	------	----

**RB Case No:** 01-1659 **Potential COC:** Diesel  
**Local Case No:** 01-1659 **How Discovered:** Tank Closure  
**Begin Date:** 2/9/1990 **Stop Method:**  
**Lead Agency:** BERKELEY, CITY OF **Stop Description:**  
**Local Agency:** BERKELEY, CITY OF **Case Worker:** GAF  
**CUF Case:** YES **File Location:**  
**Potential Media of Concern:** Other Groundwater (uses other than drinking water)  
**How Discovered Description:**  
**Calwater Watershed Name:** Bay Bridges - Berkeley (203.30)  
**DWR GW Subbasin Name:** Santa Clara Valley - East Bay Plain (2-009.04)  
**Disadvantaged Community:**  
**Site History:**

**Regulatory Activity**

**Action Type:** Other  
**Date :** 2/9/1990  
**Action:** Leak Reported

**Action Type:** Other  
**Date :** 2/9/1990  
**Action:** Leak Stopped

**Action Type:** Other  
**Date :** 2/9/1990  
**Action:** Leak Discovery

**Regulatory Contacts**

**Contact Type:** Local Agency Caseworker **Address:** 2118 MILVIA STREET 3RD FLOOR  
**Contact Name:** GEOFFERY FIEDLER **Email:** gfiedler@ci.berkeley.ca.us  
**City:** BERKELEY **Phone No:**  
**Organization Name:** BERKELEY, CITY OF

**Contact Type:** Regional Board Caseworker **Address:** 1515 CLAY ST SUITE 1400  
**Contact Name:** Regional Water Board **Email:**  
**City:** OAKLAND **Phone No:**  
**Organization Name:** SAN FRANCISCO BAY RWQCB (REGION 2)

**Status History**

**Status:** Completed - Case Closed  
**Status Date:** 11/5/1996

**Status:** Open - Site Assessment  
**Status Date:** 4/14/1994

**Status:** Open - Case Begin Date  
**Status Date:** 2/9/1990

**LUST Sites from GeoTracker Search - Regulatory Profile (as of Feb 24, 2020)**

**Site Facility Name:** WEST COAST PROPERTY MANAGEMENT **Potential COC:** DIESEL  
**Site Facility Type:** LUST CLEANUP SITE **Facility Type:**  
**Cleanup Status:** COMPLETED - CASE CLOSED **Composting Method:**  
**Project Status:** **Address:** 2547 8TH ST  
**WDR Place Type:** **City:** BERKELEY  
**WDR File:** **Zip:** 94710  
**WDR Order:** **County:** ALAMEDA  
**CUF Priority Assig:** B **CUF Claim:** 645  
**CUF Amount Paid:** \$32,510  
**File Location:**

Map Key	Number of Records	Direction	Distance (mi/ft)	Elev/Diff (ft)	Site	DB
---------	-------------------	-----------	------------------	----------------	------	----

**Designated Beneficial Use:** MUN, AGR, IND, PROC  
**Project Oversight Agencies:**  
**Report Link:** [https://geotracker.waterboards.ca.gov/profile\\_report?global\\_id=T0600101534](https://geotracker.waterboards.ca.gov/profile_report?global_id=T0600101534)  
**Cleanup Status Detail:** COMPLETED - CASE CLOSED AS OF 11/5/1996  
**Cleanup History Link:** [https://geotracker.waterboards.ca.gov/profile\\_report\\_include?global\\_id=T0600101534&tabname=regulatoryhistory](https://geotracker.waterboards.ca.gov/profile_report_include?global_id=T0600101534&tabname=regulatoryhistory)  
**Potential Media of Concern:** OTHER GROUNDWATER (USES OTHER THAN DRINKING WATER)  
**User Defined Beneficial Use:**  
**DWR GW Sub Basin:** Santa Clara Valley - East Bay Plain (2-009.04)  
**Calwater Watershed Name:** Bay Bridges - Berkeley (203.30)  
**Post Closure Site Management:**  
**Future Land Use:**  
**Cleanup Oversight Agencies:** BERKELEY, CITY OF (LEAD) - CASE #: 01-1659  
CASEWORKER: GEOFFERY FIEDLER  
SAN FRANCISCO BAY RWQCB (REGION 2) - CASE #: 01-1659  
CASEWORKER: Regional Water Board

**Gndwater Monitoring Freque:**  
**Designated Beneficial Use Desc:** Municipal and Domestic Supply, Agricultural Supply, Industrial Service Supply, Industrial Process Supply  
**Site History:**

No site history available

**LUST Sites from GeoTracker Search - Cleanup Status History (as of Feb 24, 2020)**

**Status:** Completed - Case Closed  
**Date :** 11/5/1996

**Status:** Open - Site Assessment  
**Date :** 4/14/1994

**Status:** Open - Case Begin Date  
**Date :** 2/9/1990

**LUST Sites from GeoTracker Search - Regulatory Activities (as of Feb 24, 2020)**

**Action Type:** Leak Action  
**Action Date:** 2/9/1990  
**Received Issue Date:**  
**Action:** Leak Discovery  
**Doc Link:**  
**Title Description Comments:**

**Action Type:** Leak Action  
**Action Date:** 2/9/1990  
**Received Issue Date:**  
**Action:** Leak Stopped  
**Doc Link:**  
**Title Description Comments:**

**Action Type:** Leak Action  
**Action Date:** 2/9/1990  
**Received Issue Date:**  
**Action:** Leak Reported  
**Doc Link:**  
**Title Description Comments:**

<a href="#">46</a>	2 of 2	NE	0.07 / 347.77	43.77 / 12	ELECTROWELD USA 2547 EIGHTH ST STE 37 CA	BERKELEY CUPA
--------------------	--------	----	---------------	------------	--	------------------

Facility ID: FA0000463

Map Key	Number of Records	Direction	Distance (mi/ft)	Elev/Diff (ft)	Site	DB
---------	-------------------	-----------	------------------	----------------	------	----

**Additional Information**

<b>Program Element:</b>	4270 - HMBP - UNDER THRESHOLD	<b>Postal Address:</b>	2547 EIGHTH ST STE 37
<b>Billing Status:</b>	02 - INACTIVE, NON-BILLABLE	<b>Postal Address 2:</b>	
<b>Owner:</b>	ELECTROWELD USA	<b>Postal State:</b>	CA
<b>City:</b>	BERKELEY	<b>Postal Zip:</b>	94710

<a href="#">47</a>	1 of 1	NE	0.07 / 350.61	43.34 / 11	REVERE GLASS SCHOOL 2525 EIGHTH ST STE 13C CA	BERKELEY CUPA
--------------------	--------	----	---------------	------------	---	------------------

Facility ID: FA0000722

**Additional Information**

<b>Program Element:</b>	4200 - HMBP	<b>Postal Address:</b>	1345 EIGHTH ST
<b>Billing Status:</b>	02 - INACTIVE, NON-BILLABLE	<b>Postal Address 2:</b>	1345 Eighth Street
<b>Owner:</b>	Dustin Revere	<b>Postal State:</b>	CA
<b>City:</b>	BERKELEY	<b>Postal Zip:</b>	94710

<a href="#">48</a>	1 of 1	E	0.07 / 371.37	42.73 / 11	NEXUS WOODSHOP 2707 8TH STREET BERKELEY CA 94710	EMISSIONS
--------------------	--------	---	---------------	------------	--	-----------

**1987 Criteria Data**

<b>Facility ID:</b>	2865	<b>CERR Code:</b>	
<b>Facility SIC Code:</b>	2599	<b>TOGT:</b>	.3
<b>CO:</b>	1	<b>ROGT:</b>	.3
<b>Air Basin:</b>	SF	<b>COT:</b>	
<b>District:</b>	BA	<b>NOXT:</b>	
<b>COID:</b>	ALA	<b>SOXT:</b>	
<b>DISN:</b>	BAY AREA AQMD	<b>PMT:</b>	
<b>CHAPIS:</b>		<b>PM10T:</b>	

**1987 Toxic Data**

<b>Facility ID:</b>	2865	<b>COID:</b>	ALA
<b>Facility SIC Code:</b>	2599	<b>DISN:</b>	BAY AREA AQMD
<b>CO:</b>	1	<b>CHAPIS:</b>	
<b>Air Basin:</b>	SF	<b>CERR Code:</b>	
<b>District:</b>	BA		
<b>TS:</b>			
<b>Health Risk Asmt:</b>			
<b>Non-Cancer Chronic Haz Ind:</b>			
<b>Non-Cancer Acute Haz Ind:</b>			

<a href="#">49</a>	1 of 3	E	0.07 / 374.42	42.68 / 11	STANDARD FARE 2701 EIGHT ST. ST 118 CA	BERKELEY CUPA
--------------------	--------	---	---------------	------------	--	------------------

Facility ID: FA0001048

**Additional Information**

<b>Program Element:</b>	4270 - HMBP - UNDER THRESHOLD	<b>Postal Address:</b>	
<b>Billing Status:</b>	02 - INACTIVE, NON-BILLABLE	<b>Postal Address 2:</b>	
<b>Owner:</b>	KELSIE KERR	<b>Postal State:</b>	CA
<b>City:</b>	BERKELEY	<b>Postal Zip:</b>	

Map Key	Number of Records	Direction	Distance (mi/ft)	Elev/Diff (ft)	Site	DB
<a href="#">49</a>	2 of 3	E	0.07 / 374.42	42.68 / 11	TASHA DE SERIO 2701 EIGHTH ST CA	BERKELEY CUPA

Facility ID: FA0001074

**Additional Information**

<b>Program Element:</b>	4270 - HMBP - UNDER THRESHOLD	<b>Postal Address:</b>	
<b>Billing Status:</b>	02 - INACTIVE, NON-BILLABLE	<b>Postal Address 2:</b>	
<b>Owner:</b>	TASHA DE SERIO	<b>Postal State:</b>	CA
<b>City:</b>	BERKELEY	<b>Postal Zip:</b>	

<a href="#">49</a>	3 of 3	E	0.07 / 374.42	42.68 / 11	RUBY'S ROAST, LLC 2701 8TH STREET BERKELEY CA 94710	EMISSIONS
--------------------	--------	---	---------------	------------	---	-----------

**2013 Criteria Data**

<b>Facility ID:</b>	21809	<b>CERR Code:</b>	
<b>Facility SIC Code:</b>	5149	<b>TOGT:</b>	.01
<b>CO:</b>	1	<b>ROGT:</b>	.001643
<b>Air Basin:</b>	SF	<b>COT:</b>	.047
<b>District:</b>	BA	<b>NOXT:</b>	.188
<b>COID:</b>	ALA	<b>SOXT:</b>	.001
<b>DISN:</b>	BAY AREA AQMD	<b>PMT:</b>	.004
<b>CHAPIS:</b>		<b>PM10T:</b>	.004

**2013 Toxic Data**

<b>Facility ID:</b>	21809	<b>COID:</b>	ALA
<b>Facility SIC Code:</b>	5149	<b>DISN:</b>	BAY AREA AQMD
<b>CO:</b>	1	<b>CHAPIS:</b>	
<b>Air Basin:</b>	SF	<b>CERR Code:</b>	
<b>District:</b>	BA		
<b>TS:</b>			
<b>Health Risk Asmt:</b>			
<b>Non-Cancer Chronic Haz Ind:</b>			
<b>Non-Cancer Acute Haz Ind:</b>			

**2014 Criteria Data**

<b>Facility ID:</b>	21809	<b>CERR Code:</b>	
<b>Facility SIC Code:</b>	5149	<b>TOGT:</b>	.010329782
<b>CO:</b>	1	<b>ROGT:</b>	
<b>Air Basin:</b>	SF	<b>COT:</b>	.048795063
<b>District:</b>	BA	<b>NOXT:</b>	.195502243
<b>COID:</b>	ALA	<b>SOXT:</b>	.000792219
<b>DISN:</b>	BAY AREA AQMD	<b>PMT:</b>	.004019131
<b>CHAPIS:</b>		<b>PM10T:</b>	.004019131

**2014 Toxic Data**

<b>Facility ID:</b>	21809	<b>COID:</b>	ALA
<b>Facility SIC Code:</b>	5149	<b>DISN:</b>	BAY AREA AQMD
<b>CO:</b>	1	<b>CHAPIS:</b>	
<b>Air Basin:</b>	SF	<b>CERR Code:</b>	
<b>District:</b>	BA		
<b>TS:</b>			
<b>Health Risk Asmt:</b>			

Map Key	Number of Records	Direction	Distance (mi/ft)	Elev/Diff (ft)	Site	DB
---------	-------------------	-----------	------------------	----------------	------	----

Non-Cancer Chronic Haz Ind:  
Non-Cancer Acute Haz Ind:

2015 Criteria Data

Facility ID:	21809	CERR Code:	
Facility SIC Code:	5149	TOGT:	.010306846
CO:	1	ROGT:	.007764513
Air Basin:	SF	COT:	.047123393
District:	BA	NOXT:	.188804567
COID:	ALA	SOXT:	.000765079
DISN:	BAY AREA AQMD	PMT:	.004012683
CHAPIS:		PM10T:	.004012683

2015 Toxic Data

Facility ID:	21809	COID:	ALA
Facility SIC Code:	5149	DISN:	BAY AREA AQMD
CO:	1	CHAPIS:	
Air Basin:	SF	CERR Code:	
District:	BA		
TS:			
Health Risk Asmt:			
Non-Cancer Chronic Haz Ind:			
Non-Cancer Acute Haz Ind:			

2016 Criteria Data

Facility ID:	21809	CERR CODE:	
Facility SIC Code:	5149	TOGT:	.010357087
CO:	1	ROGT:	.001765165712
Air Basin:	SF	COT:	.050785062
District:	BA	NOXT:	.203475374
COID:	ALA	SOXT:	.000824528
DISN:	BAY AREA AQMD	PMT:	.004026807
CHAPIS:		PM10T:	.004026807

2016 Toxic Data

Facility ID:	21809	TS:	
Facility SIC Code:	5149	HRA:	
CERR CODE:		CH Index:	
COID:	ALA	AH Index:	
CO:	1	Air Basin:	SF
DISN:	BAY AREA AQMD	District:	BA
CHAPIS:			

2017 Criteria Data

Facility ID:	21809	CERR Code:	
Facility SIC Code:	5149	TOGT:	.000961477
CO:	1	ROGT:	.00016403892
Air Basin:	SF	COT:	.004758333
District:	BA	NOXT:	.019064737
COID:	ALA	SOXT:	.000077255
DISN:	BAY AREA AQMD	PMT:	.00037375
CHAPIS:		PM10T:	.00037375

2017 Toxic Data

Facility ID:	21809	COID:	ALA
Facility SIC Code:	5149	DISN:	BAY AREA AQMD

Map Key	Number of Records	Direction	Distance (mi/ft)	Elev/Diff (ft)	Site	DB
CO:	1				CHAPIS:	
Air Basin:	SF				CERR Code:	
District:	BA					
TS:						
Health Risk Asmt:						
Non-Cancer Chronic Haz Ind:						
Non-Cancer Acute Haz Ind:						

**2018 Criteria Data**

Facility ID:	21809	CERR Code:	
Facility SIC Code:	5149	TOGT:	.000962115
CO:	1	ROGT:	.000164147826
Air Basin:	SF	COT:	.00476149
District:	BA	NOXT:	.019077388
COID:	ALA	SOXT:	.000077306
DISN:	BAY AREA AQMD	PMT:	.000373998
CHAPIS:		PM10T:	.000373998

**2018 Toxic Data**

Facility ID:	21809	COID:	ALA
Facility SIC Code:	5149	DISN:	BAY AREA AQMD
CO:	1	CHAPIS:	
Air Basin:	SF	CERR Code:	
District:	BA		
TS:			
Health Risk Asmt:			
Non-Cancer Chronic Haz Ind:			
Non-Cancer Acute Haz Ind:			

[50](#) 1 of 1 NE 0.07 / 380.64 45.57 / 13 BAY BRIDGE CAPITOL-10TH ST, LLC 2437 8TH STREET BERKELEY CA 94710 RCRA NON GEN

EPA Handler ID:	CAC002980757
Gen Status Universe:	No Report
Contact Name:	ANDREW PUCHOV
Contact Address:	462 HESTER STREET , , SAN LEANDRO , CA, 94577 ,
Contact Phone No and Ext:	510-520-3185
Contact Email:	AP@INNOVATIONCONSTRUCTION.NET
Contact Country:	
County Name:	ALAMEDA
EPA Region:	09
Land Type:	
Receive Date:	20180918

**Violation/Evaluation Summary**

**Note:** NO RECORDS: As of May 2020, there are no Compliance Monitoring and Enforcement (violation) records associated with this facility (EPA ID).

**Handler Summary**

Importer Activity:	No
Mixed Waste Generator:	No
Transporter Activity:	No
Transfer Facility:	No
Onsite Burner Exemption:	No
Furnace Exemption:	No
Underground Injection Activity:	No
Commercial TSD:	No



Map Key	Number of Records	Direction	Distance (mi/ft)	Elev/Diff (ft)	Site	DB
Used Oil Transporter:		No				
Used Oil Transfer Facility:		No				
Used Oil Processor:		No				
Used Oil Refiner:		No				
Used Oil Burner:		No				
Used Oil Market Burner:		No				
Used Oil Spec Marketer:		No				

**Hazardous Waste Handler Details**

Sequence No: 1  
 Receive Date: 20180918  
 Handler Name: BAY BRIDGE CAPITOL-10TH ST, LLC  
 Source Type: Implementer  
 Federal Waste Generator Code: N  
 Generator Code Description: Not a Generator, Verified

**Owner/Operator Details**

Owner/Operator Ind:	Current Operator	Street No:	
Type:	Other	Street 1:	462 HESTER STREET
Name:	ANDREW PUCHOV	Street 2:	
Date Became Current:		City:	SAN LEANDRO
Date Ended Current:		State:	CA
Phone:	510-520-3185	Country:	
Source Type:	Implementer	Zip Code:	94577

Owner/Operator Ind:	Current Owner	Street No:	
Type:	Other	Street 1:	P.O. BOX 72402
Name:	BAY BRIDGE CAPITOL-10TH ST, LLC	Street 2:	
Date Became Current:		City:	OAKLAND
Date Ended Current:		State:	CA
Phone:	510-520-3185	Country:	
Source Type:	Implementer	Zip Code:	94710

<a href="#">51</a>	1 of 2	N	0.07 / 382.20	38.04 / 6	WALTER MORK CO., INC. 2418 Sixth ST CA	BERKELEY CUPA
--------------------	--------	---	---------------	-----------	--	---------------

Facility ID: FA0000222

**Additional Information**

Program Element:	SW02 - STORMWATER	Postal Address:	2418 6th Street
Billing Status:	01 - ACTIVE, CUPA	Postal Address 2:	
Owner:	Fredric R. Mork	Postal State:	CA
City:	BERKELEY	Postal Zip:	94710

Program Element:	4200 - HMBP	Postal Address:	2418 6th Street
Billing Status:	01 - ACTIVE, CUPA	Postal Address 2:	
Owner:	Fredric R. Mork	Postal State:	CA
City:	BERKELEY	Postal Zip:	94710

<a href="#">51</a>	2 of 2	N	0.07 / 382.20	38.04 / 6	WALTER MORK CO., INC. 2418 SIXTH ST BERKELEY CA 94710	CERS HAZ
--------------------	--------	---	---------------	-----------	---	----------

Site ID: 407361  
 Latitude: 37.860950  
 Longitude: -122.295460  
 County: Alameda County

**Regulated Programs**

<b>Map Key</b>	<b>Number of Records</b>	<b>Direction</b>	<b>Distance (mi/ft)</b>	<b>Elev/Diff (ft)</b>	<b>Site</b>	<b>DB</b>
----------------	--------------------------	------------------	-------------------------	-----------------------	-------------	-----------

<b>EI ID:</b>	10196200				<b>EI Description:</b>	Chemical Storage Facilities
---------------	----------	--	--	--	------------------------	-----------------------------

**Evaluations**

**Eval Date:** 08/24/2018  
**Violations Found:** No  
**Eval General Type:** Compliance Evaluation Inspection  
**Eval Type:** Routine done by local agency  
**Eval Division:** Berkeley City Toxics Management Division  
**Eval Program:** HMRRP  
**Eval Source:** CERS  
**Eval Notes:**

HMBP submitted in CERS on 2/6/2018. The California Environmental Protection Agency (CalEPA) adopted 24 New Federal Hazard Categories for use in Chemical Inventory Reporting. The categories were updated this date and submitted. Confirmed the storage of gases and other hazardous materials in the shop.; Note: data in [EVAL Notes] field for some records is truncated from the source.

**Eval Date:** 08/10/2015  
**Violations Found:** No  
**Eval General Type:** Compliance Evaluation Inspection  
**Eval Type:** Routine done by local agency  
**Eval Division:** Berkeley City Toxics Management Division  
**Eval Program:** HMRRP  
**Eval Source:** CERS  
**Eval Notes:**

There were no violations noted, this was an unannounced inspection. Site reported this years HMBP and is up to date. HWTS indicated no hazardous waste was disposed of.; Note: data in [EVAL Notes] field for some records is truncated from the source.

**Affiliations**

**Affil Type Desc:** Document Preparer  
**Entity Name:** Laura Billing  
**Entity Title:**  
**Address:**  
**City:**  
**State:**  
**Country:**  
**Zip Code:**  
**Phone:**

**Affil Type Desc:** Environmental Contact  
**Entity Name:** Fredric R. Mork  
**Entity Title:**  
**Address:** 2418 6th Street  
**City:** Berkeley  
**State:** CA  
**Country:**  
**Zip Code:** 94710  
**Phone:**

**Affil Type Desc:** Legal Owner  
**Entity Name:** Fredric R. Mork  
**Entity Title:**  
**Address:** 2418 6th Street  
**City:** Berkeley  
**State:** CA  
**Country:** United States  
**Zip Code:** 94710  
**Phone:** (510) 845-0992

**Affil Type Desc:** CUPA District  
**Entity Name:** Berkeley City Toxics Management Division  
**Entity Title:**

Map Key	Number of Records	Direction	Distance (mi/ft)	Elev/Diff (ft)	Site	DB
<b>Address:</b>		1947 Center Street, 1st Floor				
<b>City:</b>		Berkeley				
<b>State:</b>		CA				
<b>Country:</b>						
<b>Zip Code:</b>		94704				
<b>Phone:</b>		(510) 981-7460				
<b>Affil Type Desc:</b>		Facility Mailing Address				
<b>Entity Name:</b>		Mailing Address				
<b>Entity Title:</b>						
<b>Address:</b>		2418 6th Street				
<b>City:</b>		Berkeley				
<b>State:</b>		CA				
<b>Country:</b>						
<b>Zip Code:</b>		94710				
<b>Phone:</b>						
<b>Affil Type Desc:</b>		Parent Corporation				
<b>Entity Name:</b>		WALTER MORK CO., INC.				
<b>Entity Title:</b>						
<b>Address:</b>						
<b>City:</b>						
<b>State:</b>						
<b>Country:</b>						
<b>Zip Code:</b>						
<b>Phone:</b>						
<b>Affil Type Desc:</b>		Identification Signer				
<b>Entity Name:</b>		Fredric R. Mork				
<b>Entity Title:</b>		President				
<b>Address:</b>						
<b>City:</b>						
<b>State:</b>						
<b>Country:</b>						
<b>Zip Code:</b>						
<b>Phone:</b>						
<b>Affil Type Desc:</b>		Operator				
<b>Entity Name:</b>		Fredric R. Mork				
<b>Entity Title:</b>						
<b>Address:</b>						
<b>City:</b>						
<b>State:</b>						
<b>Country:</b>						
<b>Zip Code:</b>						
<b>Phone:</b>		(510) 845-0992				

[52](#)

1 of 2

ESE

0.07 /  
387.0439.04 /  
7FIDDLEHEAD GARDENS  
2816 EIGHTH ST  
CABERKELEY  
CUPA

Facility ID:

FA0001230

**Additional Information****Program Element:**

4270 - HMBP - UNDER THRESHOLD

**Billing Status:**

02 - INACTIVE, NON-BILLABLE

**Owner:**

FIDDLEHEAD GARDENS

**City:**

BERKELEY

**Postal Address:****Postal Address 2:****Postal State:**

CA

**Postal Zip:**[52](#)

2 of 2

ESE

0.07 /  
387.0439.04 /  
7FIDDLEHEAD GARDENS  
2816 EIGHTH ST  
CABERKELEY  
CUPA

Facility ID:

FA0001200

Map Key	Number of Records	Direction	Distance (mi/ft)	Elev/Diff (ft)	Site	DB
---------	-------------------	-----------	------------------	----------------	------	----

**Additional Information**

<b>Program Element:</b>	5200 - CUPA	<b>Postal Address:</b>	
<b>Billing Status:</b>	04 - NON-CUPA	<b>Postal Address 2:</b>	
<b>Owner:</b>	FIDDLEHEAD GARDENS	<b>Postal State:</b>	CA
<b>City:</b>	BERKELEY	<b>Postal Zip:</b>	94710

<a href="#">53</a>	1 of 1	ESE	0.07 / 390.45	41.33 / 9	THE ACME BREAD COMPANY 930 PARDEE STREET BERKELEY CA 94710	EMISSIONS
--------------------	--------	-----	------------------	--------------	--	-----------

**2010 Toxic Data**

<b>Facility ID:</b>	18526	<b>COID:</b>	ALA
<b>Facility SIC Code:</b>	2015	<b>DISN:</b>	BAY AREA AQMD
<b>CO:</b>	1	<b>CHAPIS:</b>	
<b>Air Basin:</b>	SF	<b>CERR Code:</b>	
<b>District:</b>	BA		
<b>TS:</b>			
<b>Health Risk Asmt:</b>			
<b>Non-Cancer Chronic Haz Ind:</b>			
<b>Non-Cancer Acute Haz Ind:</b>			

**2011 Criteria Data**

<b>Facility ID:</b>	18526	<b>CERR Code:</b>	
<b>Facility SIC Code:</b>	2015	<b>TOGT:</b>	.001
<b>CO:</b>	1	<b>ROGT:</b>	.0008367
<b>Air Basin:</b>	SF	<b>COT:</b>	.002
<b>District:</b>	BA	<b>NOXT:</b>	.007
<b>COID:</b>	ALA	<b>SOXT:</b>	0
<b>DISN:</b>	BAY AREA AQMD	<b>PMT:</b>	0
<b>CHAPIS:</b>		<b>PM10T:</b>	0

**2011 Toxic Data**

<b>Facility ID:</b>	18526	<b>COID:</b>	ALA
<b>Facility SIC Code:</b>	2015	<b>DISN:</b>	BAY AREA AQMD
<b>CO:</b>	1	<b>CHAPIS:</b>	
<b>Air Basin:</b>	SF	<b>CERR Code:</b>	
<b>District:</b>	BA		
<b>TS:</b>			
<b>Health Risk Asmt:</b>			
<b>Non-Cancer Chronic Haz Ind:</b>			
<b>Non-Cancer Acute Haz Ind:</b>			

**2012 Criteria Data**

<b>Facility ID:</b>	18526	<b>CERR Code:</b>	
<b>Facility SIC Code:</b>	2015	<b>TOGT:</b>	0
<b>CO:</b>	1	<b>ROGT:</b>	0
<b>Air Basin:</b>	SF	<b>COT:</b>	.002
<b>District:</b>	BA	<b>NOXT:</b>	.006
<b>COID:</b>	ALA	<b>SOXT:</b>	0
<b>DISN:</b>	BAY AREA AQMD	<b>PMT:</b>	0
<b>CHAPIS:</b>		<b>PM10T:</b>	0

**2012 Toxic Data**

<b>Facility ID:</b>	18526	<b>COID:</b>	ALA
---------------------	-------	--------------	-----

Map Key	Number of Records	Direction	Distance (mi/ft)	Elev/Diff (ft)	Site	DB
Facility SIC Code:	2015				DISN:	BAY AREA AQMD
CO:	1				CHAPIS:	
Air Basin:	SF				CERR Code:	
District:	BA					
TS:						
Health Risk Asmt:						
Non-Cancer Chronic Haz Ind:						
Non-Cancer Acute Haz Ind:						

2013 Criteria Data

Facility ID:	18526				CERR Code:	
Facility SIC Code:	2015				TOGT:	0
CO:	1				ROGT:	0
Air Basin:	SF				COT:	.002
District:	BA				NOXT:	.006
COID:	ALA				SOXT:	0
DISN:	BAY AREA AQMD				PMT:	0
CHAPIS:					PM10T:	0

2013 Toxic Data

Facility ID:	18526				COID:	ALA
Facility SIC Code:	2015				DISN:	BAY AREA AQMD
CO:	1				CHAPIS:	
Air Basin:	SF				CERR Code:	
District:	BA					
TS:						
Health Risk Asmt:						
Non-Cancer Chronic Haz Ind:						
Non-Cancer Acute Haz Ind:						

2014 Criteria Data

Facility ID:	18526				CERR Code:	
Facility SIC Code:	2015				TOGT:	.001376808
CO:	1				ROGT:	
Air Basin:	SF				COT:	.006484638
District:	BA				NOXT:	.017066413
COID:	ALA				SOXT:	.000028275
DISN:	BAY AREA AQMD				PMT:	.000837463
CHAPIS:					PM10T:	.000803965

2014 Toxic Data

Facility ID:	18526				COID:	ALA
Facility SIC Code:	2015				DISN:	BAY AREA AQMD
CO:	1				CHAPIS:	
Air Basin:	SF				CERR Code:	
District:	BA					
TS:						
Health Risk Asmt:						
Non-Cancer Chronic Haz Ind:						
Non-Cancer Acute Haz Ind:						

2015 Criteria Data

Facility ID:	18526				CERR Code:	
Facility SIC Code:	2015				TOGT:	.001376808
CO:	1				ROGT:	.001260839
Air Basin:	SF				COT:	.006484638
District:	BA				NOXT:	.017066412
COID:	ALA				SOXT:	.000028275

Map Key	Number of Records	Direction	Distance (mi/ft)	Elev/Diff (ft)	Site	DB
DISN:	BAY AREA AQMD			PMT:	.000837463	
CHAPIS:				PM10T:	.000803965	

**2015 Toxic Data**

Facility ID:	18526	COID:	ALA
Facility SIC Code:	2015	DISN:	BAY AREA AQMD
CO:	1	CHAPIS:	
Air Basin:	SF	CERR Code:	
District:	BA		
TS:			
Health Risk Asmt:			
Non-Cancer Chronic Haz Ind:			
Non-Cancer Acute Haz Ind:			

**2016 Criteria Data**

Facility ID:	18526	CERR CODE:	
Facility SIC Code:	2015	TOGT:	.001376808
CO:	1	ROGT:	.001209525828
Air Basin:	SF	COT:	.006484638
District:	BA	NOXT:	.017066413
COID:	ALA	SOXT:	.000028275
DISN:	BAY AREA AQMD	PMT:	.000837463
CHAPIS:		PM10T:	.000803965

**2016 Toxic Data**

Facility ID:	18526	TS:	
Facility SIC Code:	2015	HRA:	
CERR CODE:		CH Index:	
COID:	ALA	AH Index:	
CO:	1	Air Basin:	SF
DISN:	BAY AREA AQMD	District:	BA
CHAPIS:			

<a href="#">54</a>	1 of 6	ESE	0.08 / 414.33	40.70 / 9	INLITE CORPORATION 939 Grayson ST CA	BERKELEY CUPA
--------------------	--------	-----	---------------	-----------	--	------------------

Facility ID: FA0000127

**Additional Information**

Program Element:	4400 - HAZ WASTE GENERATOR	Postal Address:	939 Grayson Street
Billing Status:	02 - INACTIVE, NON-BILLABLE	Postal Address 2:	
Owner:	D. Craig Belle	Postal State:	CA
City:	BERKELEY	Postal Zip:	94710
Program Element:	4200 - HMBP	Postal Address:	939 Grayson Street
Billing Status:	02 - INACTIVE, NON-BILLABLE	Postal Address 2:	
Owner:	D. Craig Belle	Postal State:	CA
City:	BERKELEY	Postal Zip:	94710

<a href="#">54</a>	2 of 6	ESE	0.08 / 414.33	40.70 / 9	Flying Moose Manufacturing LLC 939 Grayson St CA	BERKELEY CUPA
--------------------	--------	-----	---------------	-----------	--	------------------

Facility ID: FA0001146

**Additional Information**

Map Key	Number of Records	Direction	Distance (mi/ft)	Elev/Diff (ft)	Site	DB
<b>Program Element:</b>	SW02 - STORMWATER				<b>Postal Address:</b> 939 Grayson St	
<b>Billing Status:</b>	01 - ACTIVE, CUPA				<b>Postal Address 2:</b>	
<b>Owner:</b>	Carl Bass				<b>Postal State:</b> CA	
<b>City:</b>	BERKELEY				<b>Postal Zip:</b> 94710-2640	
<b>Program Element:</b>	4400 - HAZ WASTE GENERATOR				<b>Postal Address:</b> 939 Grayson St	
<b>Billing Status:</b>	01 - ACTIVE, CUPA				<b>Postal Address 2:</b>	
<b>Owner:</b>	Carl Bass				<b>Postal State:</b> CA	
<b>City:</b>	BERKELEY				<b>Postal Zip:</b> 94710-2640	
<b>Program Element:</b>	4200 - HMBP				<b>Postal Address:</b> 939 Grayson St	
<b>Billing Status:</b>	01 - ACTIVE, CUPA				<b>Postal Address 2:</b>	
<b>Owner:</b>	Carl Bass				<b>Postal State:</b> CA	
<b>City:</b>	BERKELEY				<b>Postal Zip:</b> 94710-2640	

[54](#)    3 of 6    **ESE**    0.08 / 414.33    40.70 / 9    **INLITE CORPORATION  
939 GRAYSON ST  
BERKELEY CA 94710**    **DELISTED HAZ**

**Siteid:** 124365  
**Latitude:** 37.855633  
**Longitude:** -122.291026  
**Original Source:** CHAZ  
**Record Date:** 14-MAR-2017

[54](#)    4 of 6    **ESE**    0.08 / 414.33    40.70 / 9    **INLITE CORPORATION  
939 GRAYSON STREET  
BERKELEY CA 94710**    **EMISSIONS**

1987 Criteria Data

<b>Facility ID:</b> 2967	<b>CERR Code:</b>
<b>Facility SIC Code:</b> 3645	<b>TOGT:</b> 4.9
<b>CO:</b> 1	<b>ROGT:</b> 1.17155
<b>Air Basin:</b> SF	<b>COT:</b>
<b>District:</b> BA	<b>NOXT:</b>
<b>COID:</b> ALA	<b>SOXT:</b>
<b>DISN:</b> BAY AREA AQMD	<b>PMT:</b>
<b>CHAPIS:</b>	<b>PM10T:</b>

1987 Toxic Data

<b>Facility ID:</b> 2967	<b>COID:</b> ALA
<b>Facility SIC Code:</b> 3645	<b>DISN:</b> BAY AREA AQMD
<b>CO:</b> 1	<b>CHAPIS:</b>
<b>Air Basin:</b> SF	<b>CERR Code:</b>
<b>District:</b> BA	
<b>TS:</b>	
<b>Health Risk Asmt:</b>	
<b>Non-Cancer Chronic Haz Ind:</b>	
<b>Non-Cancer Acute Haz Ind:</b>	

1990 Criteria Data

<b>Facility ID:</b> 2967	<b>CERR Code:</b>
<b>Facility SIC Code:</b> 3645	<b>TOGT:</b> 5.1
<b>CO:</b> 1	<b>ROGT:</b> 1.36238
<b>Air Basin:</b> SF	<b>COT:</b>
<b>District:</b> BA	<b>NOXT:</b>
<b>COID:</b> ALA	<b>SOXT:</b>
<b>DISN:</b> BAY AREA AQMD	<b>PMT:</b>

Map Key	Number of Records	Direction	Distance (mi/ft)	Elev/Diff (ft)	Site	DB
<b>CHAPIS:</b>				<b>PM10T:</b>		
<b><u>1990 Toxic Data</u></b>						
<b>Facility ID:</b>	2967			<b>COID:</b>	ALA	
<b>Facility SIC Code:</b>	3645			<b>DISN:</b>	BAY AREA AQMD	
<b>CO:</b>	1			<b>CHAPIS:</b>		
<b>Air Basin:</b>	SF			<b>CERR Code:</b>		
<b>District:</b>	BA					
<b>TS:</b>						
<b>Health Risk Asmt:</b>						
<b>Non-Cancer Chronic Haz Ind:</b>						
<b>Non-Cancer Acute Haz Ind:</b>						
<b><u>1993 Criteria Data</u></b>						
<b>Facility ID:</b>	2967			<b>CERR Code:</b>		
<b>Facility SIC Code:</b>	3645			<b>TOGT:</b>	2.8	
<b>CO:</b>	1			<b>ROGT:</b>	.89358	
<b>Air Basin:</b>	SF			<b>COT:</b>		
<b>District:</b>	BA			<b>NOXT:</b>		
<b>COID:</b>	ALA			<b>SOXT:</b>		
<b>DISN:</b>	BAY AREA AQMD			<b>PMT:</b>		
<b>CHAPIS:</b>				<b>PM10T:</b>		
<b><u>1993 Toxic Data</u></b>						
<b>Facility ID:</b>	2967			<b>COID:</b>	ALA	
<b>Facility SIC Code:</b>	3645			<b>DISN:</b>	BAY AREA AQMD	
<b>CO:</b>	1			<b>CHAPIS:</b>		
<b>Air Basin:</b>	SF			<b>CERR Code:</b>		
<b>District:</b>	BA					
<b>TS:</b>						
<b>Health Risk Asmt:</b>						
<b>Non-Cancer Chronic Haz Ind:</b>						
<b>Non-Cancer Acute Haz Ind:</b>						
<b><u>1995 Criteria Data</u></b>						
<b>Facility ID:</b>	2967			<b>CERR Code:</b>		
<b>Facility SIC Code:</b>	3645			<b>TOGT:</b>	2.7	
<b>CO:</b>	1			<b>ROGT:</b>	.62372	
<b>Air Basin:</b>	SF			<b>COT:</b>		
<b>District:</b>	BA			<b>NOXT:</b>		
<b>COID:</b>	ALA			<b>SOXT:</b>		
<b>DISN:</b>	BAY AREA AQMD			<b>PMT:</b>		
<b>CHAPIS:</b>				<b>PM10T:</b>		
<b><u>1995 Toxic Data</u></b>						
<b>Facility ID:</b>	2967			<b>COID:</b>	ALA	
<b>Facility SIC Code:</b>	3645			<b>DISN:</b>	BAY AREA AQMD	
<b>CO:</b>	1			<b>CHAPIS:</b>		
<b>Air Basin:</b>	SF			<b>CERR Code:</b>		
<b>District:</b>	BA					
<b>TS:</b>						
<b>Health Risk Asmt:</b>						
<b>Non-Cancer Chronic Haz Ind:</b>						
<b>Non-Cancer Acute Haz Ind:</b>						
<b><u>1996 Criteria Data</u></b>						



Map Key	Number of Records	Direction	Distance (mi/ft)	Elev/Diff (ft)	Site	DB
Facility ID:	2967				CERR Code:	
Facility SIC Code:	3645				TOGT:	1.9
CO:	1				ROGT:	.62372
Air Basin:	SF				COT:	
District:	BA				NOXT:	
COID:	ALA				SOXT:	
DISN:	BAY AREA AQMD				PMT:	
CHAPIS:					PM10T:	

1996 Toxic Data

Facility ID:	2967				COID:	ALA
Facility SIC Code:	3645				DISN:	BAY AREA AQMD
CO:	1				CHAPIS:	
Air Basin:	SF				CERR Code:	
District:	BA					
TS:						
Health Risk Asmt:						
Non-Cancer Chronic Haz Ind:						
Non-Cancer Acute Haz Ind:						

1997 Criteria Data

Facility ID:	2967				CERR Code:	
Facility SIC Code:	3645				TOGT:	2
CO:	1				ROGT:	.43012
Air Basin:	SF				COT:	
District:	BA				NOXT:	
COID:	ALA				SOXT:	
DISN:	BAY AREA AQMD				PMT:	
CHAPIS:					PM10T:	

1997 Toxic Data

Facility ID:	2967				COID:	ALA
Facility SIC Code:	3645				DISN:	BAY AREA AQMD
CO:	1				CHAPIS:	
Air Basin:	SF				CERR Code:	
District:	BA					
TS:						
Health Risk Asmt:						
Non-Cancer Chronic Haz Ind:						
Non-Cancer Acute Haz Ind:						

1998 Criteria Data

Facility ID:	2967				CERR Code:	
Facility SIC Code:	3645				TOGT:	2
CO:	1				ROGT:	.69358
Air Basin:	SF				COT:	
District:	BA				NOXT:	
COID:	ALA				SOXT:	
DISN:	BAY AREA AQMD				PMT:	
CHAPIS:					PM10T:	

1998 Toxic Data

Facility ID:	2967				COID:	ALA
Facility SIC Code:	3645				DISN:	BAY AREA AQMD
CO:	1				CHAPIS:	
Air Basin:	SF				CERR Code:	
District:	BA					
TS:						

Health Risk Asmt:  
 Non-Cancer Chronic Haz Ind:  
 Non-Cancer Acute Haz Ind:

1999 Criteria Data

Facility ID:	2967	CERR Code:	
Facility SIC Code:	3645	TOGT:	1.4
CO:	1	ROGT:	.7764894
Air Basin:	SF	COT:	
District:	BA	NOXT:	
COID:	ALA	SOXT:	
DISN:	BAY AREA AQMD	PMT:	
CHAPIS:		PM10T:	

1999 Toxic Data

Facility ID:	2967	COID:	ALA
Facility SIC Code:	3645	DISN:	BAY AREA AQMD
CO:	1	CHAPIS:	
Air Basin:	SF	CERR Code:	
District:	BA		
TS:			

Health Risk Asmt:  
 Non-Cancer Chronic Haz Ind:  
 Non-Cancer Acute Haz Ind:

2000 Criteria Data

Facility ID:	2967	CERR Code:	
Facility SIC Code:	3645	TOGT:	1.4
CO:	1	ROGT:	.77
Air Basin:	SF	COT:	
District:	BA	NOXT:	
COID:	ALA	SOXT:	
DISN:	BAY AREA AQMD	PMT:	
CHAPIS:		PM10T:	

2000 Toxic Data

Facility ID:	2967	COID:	ALA
Facility SIC Code:	3645	DISN:	BAY AREA AQMD
CO:	1	CHAPIS:	
Air Basin:	SF	CERR Code:	
District:	BA		
TS:			

Health Risk Asmt:  
 Non-Cancer Chronic Haz Ind:  
 Non-Cancer Acute Haz Ind:

2001 Criteria Data

Facility ID:	2967	CERR Code:	
Facility SIC Code:	3645	TOGT:	1.31
CO:	1	ROGT:	.77
Air Basin:	SF	COT:	
District:	BA	NOXT:	
COID:	ALA	SOXT:	
DISN:	BAY AREA AQMD	PMT:	
CHAPIS:		PM10T:	

2001 Toxic Data

Map Key	Number of Records	Direction	Distance (mi/ft)	Elev/Diff (ft)	Site	DB
---------	-------------------	-----------	------------------	----------------	------	----

Facility ID:	2967				COID:	ALA
Facility SIC Code:	3645				DISN:	BAY AREA AQMD
CO:	1				CHAPIS:	
Air Basin:	SF				CERR Code:	
District:	BA					
TS:						
Health Risk Asmt:						
Non-Cancer Chronic Haz Ind:						
Non-Cancer Acute Haz Ind:						

**2002 Criteria Data**

Facility ID:	2967				CERR Code:	
Facility SIC Code:	3645				TOGT:	1.332
CO:	1				ROGT:	.7989613
Air Basin:	SF				COT:	.003
District:	BA				NOXT:	.013
COID:	ALA				SOXT:	0
DISN:	BAY AREA AQMD				PMT:	0
CHAPIS:					PM10T:	0

**2002 Toxic Data**

Facility ID:	2967				COID:	ALA
Facility SIC Code:	3645				DISN:	BAY AREA AQMD
CO:	1				CHAPIS:	
Air Basin:	SF				CERR Code:	
District:	BA					
TS:						
Health Risk Asmt:						
Non-Cancer Chronic Haz Ind:						
Non-Cancer Acute Haz Ind:						

**2003 Criteria Data**

Facility ID:	2967				CERR Code:	
Facility SIC Code:	3645				TOGT:	1.284
CO:	1				ROGT:	.75
Air Basin:	SF				COT:	.002
District:	BA				NOXT:	.009
COID:	ALA				SOXT:	0
DISN:	BAY AREA AQMD				PMT:	0
CHAPIS:					PM10T:	0

**2003 Toxic Data**

Facility ID:	2967				COID:	ALA
Facility SIC Code:	3645				DISN:	BAY AREA AQMD
CO:	1				CHAPIS:	
Air Basin:	SF				CERR Code:	
District:	BA					
TS:						
Health Risk Asmt:						
Non-Cancer Chronic Haz Ind:						
Non-Cancer Acute Haz Ind:						

**2004 Criteria Data**

Facility ID:	2967				CERR Code:	
Facility SIC Code:	3645				TOGT:	1.285
CO:	1				ROGT:	.75253
Air Basin:	SF				COT:	.003

Map Key	Number of Records	Direction	Distance (mi/ft)	Elev/Diff (ft)	Site	DB
District:	BA			NOXT:	.012	
COID:	ALA			SOXT:	0	
DISN:	BAY AREA AQMD			PMT:	0	
CHAPIS:				PM10T:	0	

**2004 Toxic Data**

Facility ID:	2967	COID:	ALA
Facility SIC Code:	3645	DISN:	BAY AREA AQMD
CO:	1	CHAPIS:	
Air Basin:	SF	CERR Code:	
District:	BA		
TS:			
Health Risk Asmt:			
Non-Cancer Chronic Haz Ind:			
Non-Cancer Acute Haz Ind:			

**2005 Criteria Data**

Facility ID:	2967	CERR Code:	
Facility SIC Code:	3645	TOGT:	1.285
CO:	1	ROGT:	.75253
Air Basin:	SF	COT:	.003
District:	BA	NOXT:	.012
COID:	ALA	SOXT:	0
DISN:	BAY AREA AQMD	PMT:	0
CHAPIS:		PM10T:	0

**2005 Toxic Data**

Facility ID:	2967	COID:	ALA
Facility SIC Code:	3645	DISN:	BAY AREA AQMD
CO:	1	CHAPIS:	
Air Basin:	SF	CERR Code:	
District:	BA		
TS:			
Health Risk Asmt:			
Non-Cancer Chronic Haz Ind:			
Non-Cancer Acute Haz Ind:			

**2006 Criteria Data**

Facility ID:	2967	CERR Code:	
Facility SIC Code:	3645	TOGT:	1.584
CO:	1	ROGT:	.8539051
Air Basin:	SF	COT:	.005
District:	BA	NOXT:	.02
COID:	ALA	SOXT:	0
DISN:	BAY AREA AQMD	PMT:	0
CHAPIS:		PM10T:	0

**2006 Toxic Data**

Facility ID:	2967	COID:	ALA
Facility SIC Code:	3645	DISN:	BAY AREA AQMD
CO:	1	CHAPIS:	
Air Basin:	SF	CERR Code:	
District:	BA		
TS:			
Health Risk Asmt:			
Non-Cancer Chronic Haz Ind:			
Non-Cancer Acute Haz Ind:			

Map Key	Number of Records	Direction	Distance (mi/ft)	Elev/Diff (ft)	Site	DB
---------	-------------------	-----------	------------------	----------------	------	----

**2007 Criteria Data**

Facility ID:	2967				<b>CERR Code:</b>	
Facility SIC Code:	3645				<b>TOGT:</b>	1.584
CO:	1				<b>ROGT:</b>	.8539051
Air Basin:	SF				<b>COT:</b>	.003
District:	BA				<b>NOXT:</b>	.013
COID:	ALA				<b>SOXT:</b>	0
DISN:	BAY AREA AQMD				<b>PMT:</b>	0
CHAPIS:					<b>PM10T:</b>	0

**2007 Toxic Data**

Facility ID:	2967				<b>COID:</b>	ALA
Facility SIC Code:	3645				<b>DISN:</b>	BAY AREA AQMD
CO:	1				<b>CHAPIS:</b>	
Air Basin:	SF				<b>CERR Code:</b>	
District:	BA					
TS:						
Health Risk Asmt:						
Non-Cancer Chronic Haz Ind:						
Non-Cancer Acute Haz Ind:						

**2008 Criteria Data**

Facility ID:	2967				<b>CERR Code:</b>	
Facility SIC Code:	3645				<b>TOGT:</b>	1.584
CO:	1				<b>ROGT:</b>	.8539051
Air Basin:	SF				<b>COT:</b>	.003
District:	BA				<b>NOXT:</b>	.013
COID:	ALA				<b>SOXT:</b>	0
DISN:	BAY AREA AQMD				<b>PMT:</b>	0
CHAPIS:					<b>PM10T:</b>	0

**2008 Toxic Data**

Facility ID:	2967				<b>COID:</b>	ALA
Facility SIC Code:	3645				<b>DISN:</b>	BAY AREA AQMD
CO:	1				<b>CHAPIS:</b>	
Air Basin:	SF				<b>CERR Code:</b>	
District:	BA					
TS:						
Health Risk Asmt:						
Non-Cancer Chronic Haz Ind:						
Non-Cancer Acute Haz Ind:						

**2009 Criteria Data**

Facility ID:	2967				<b>CERR Code:</b>	
Facility SIC Code:	3645				<b>TOGT:</b>	1.198
CO:	1				<b>ROGT:</b>	.6990746
Air Basin:	SF				<b>COT:</b>	.002
District:	BA				<b>NOXT:</b>	.007
COID:	ALA				<b>SOXT:</b>	0
DISN:	BAY AREA AQMD				<b>PMT:</b>	0
CHAPIS:					<b>PM10T:</b>	0

**2009 Toxic Data**

Facility ID:	2967				<b>COID:</b>	ALA
Facility SIC Code:	3645				<b>DISN:</b>	BAY AREA AQMD
CO:	1				<b>CHAPIS:</b>	

<b>Map Key</b>	<b>Number of Records</b>	<b>Direction</b>	<b>Distance (mi/ft)</b>	<b>Elev/Diff (ft)</b>	<b>Site</b>	<b>DB</b>
<b>Air Basin:</b>	SF				<b>CERR Code:</b>	
<b>District:</b>	BA					
<b>TS:</b>						
<b>Health Risk Asmt:</b>						
<b>Non-Cancer Chronic Haz Ind:</b>						
<b>Non-Cancer Acute Haz Ind:</b>						

**2010 Toxic Data**

<b>Facility ID:</b>	2967	<b>CERR Code:</b>	
<b>Facility SIC Code:</b>	3645	<b>COID:</b>	ALA
<b>CO:</b>	1	<b>DISN:</b>	BAY AREA AQMD
<b>Air Basin:</b>	SF	<b>CHAPIS:</b>	
<b>District:</b>	BA	<b>CERR Code:</b>	
<b>TS:</b>			
<b>Health Risk Asmt:</b>			
<b>Non-Cancer Chronic Haz Ind:</b>			
<b>Non-Cancer Acute Haz Ind:</b>			

**2011 Criteria Data**

<b>Facility ID:</b>	2967	<b>CERR Code:</b>	
<b>Facility SIC Code:</b>	3645	<b>TOGT:</b>	.992
<b>CO:</b>	1	<b>ROGT:</b>	.4955672
<b>Air Basin:</b>	SF	<b>COT:</b>	
<b>District:</b>	BA	<b>NOXT:</b>	
<b>COID:</b>	ALA	<b>SOXT:</b>	
<b>DISN:</b>	BAY AREA AQMD	<b>PMT:</b>	
<b>CHAPIS:</b>		<b>PM10T:</b>	

**2011 Toxic Data**

<b>Facility ID:</b>	2967	<b>COID:</b>	ALA
<b>Facility SIC Code:</b>	3645	<b>DISN:</b>	BAY AREA AQMD
<b>CO:</b>	1	<b>CHAPIS:</b>	
<b>Air Basin:</b>	SF	<b>CERR Code:</b>	
<b>District:</b>	BA		
<b>TS:</b>			
<b>Health Risk Asmt:</b>			
<b>Non-Cancer Chronic Haz Ind:</b>			
<b>Non-Cancer Acute Haz Ind:</b>			

**2012 Criteria Data**

<b>Facility ID:</b>	2967	<b>CERR Code:</b>	
<b>Facility SIC Code:</b>	3645	<b>TOGT:</b>	.992
<b>CO:</b>	1	<b>ROGT:</b>	.4955672
<b>Air Basin:</b>	SF	<b>COT:</b>	
<b>District:</b>	BA	<b>NOXT:</b>	
<b>COID:</b>	ALA	<b>SOXT:</b>	
<b>DISN:</b>	BAY AREA AQMD	<b>PMT:</b>	
<b>CHAPIS:</b>		<b>PM10T:</b>	

**2012 Toxic Data**

<b>Facility ID:</b>	2967	<b>COID:</b>	ALA
<b>Facility SIC Code:</b>	3645	<b>DISN:</b>	BAY AREA AQMD
<b>CO:</b>	1	<b>CHAPIS:</b>	
<b>Air Basin:</b>	SF	<b>CERR Code:</b>	
<b>District:</b>	BA		
<b>TS:</b>			
<b>Health Risk Asmt:</b>			
<b>Non-Cancer Chronic Haz Ind:</b>			

Map Key	Number of Records	Direction	Distance (mi/ft)	Elev/Diff (ft)	Site	DB
---------	-------------------	-----------	------------------	----------------	------	----

**Non-Cancer Acute Haz Ind:**

**2013 Criteria Data**

<b>Facility ID:</b>	2967	<b>CERR Code:</b>	
<b>Facility SIC Code:</b>	3645	<b>TOGT:</b>	.992
<b>CO:</b>	1	<b>ROGT:</b>	.4955672
<b>Air Basin:</b>	SF	<b>COT:</b>	0
<b>District:</b>	BA	<b>NOXT:</b>	.001
<b>COID:</b>	ALA	<b>SOXT:</b>	0
<b>DISN:</b>	BAY AREA AQMD	<b>PMT:</b>	0
<b>CHAPIS:</b>		<b>PM10T:</b>	0

**2013 Toxic Data**

<b>Facility ID:</b>	2967	<b>COID:</b>	ALA
<b>Facility SIC Code:</b>	3645	<b>DISN:</b>	BAY AREA AQMD
<b>CO:</b>	1	<b>CHAPIS:</b>	
<b>Air Basin:</b>	SF	<b>CERR Code:</b>	
<b>District:</b>	BA		
<b>TS:</b>			

**Health Risk Asmt:**

**Non-Cancer Chronic Haz Ind:**

**Non-Cancer Acute Haz Ind:**

**2014 Criteria Data**

<b>Facility ID:</b>	2967	<b>CERR Code:</b>	
<b>Facility SIC Code:</b>	3645	<b>TOGT:</b>	.44263182
<b>CO:</b>	1	<b>ROGT:</b>	
<b>Air Basin:</b>	SF	<b>COT:</b>	
<b>District:</b>	BA	<b>NOXT:</b>	
<b>COID:</b>	ALA	<b>SOXT:</b>	
<b>DISN:</b>	BAY AREA AQMD	<b>PMT:</b>	
<b>CHAPIS:</b>		<b>PM10T:</b>	

**2014 Toxic Data**

<b>Facility ID:</b>	2967	<b>COID:</b>	ALA
<b>Facility SIC Code:</b>	3645	<b>DISN:</b>	BAY AREA AQMD
<b>CO:</b>	1	<b>CHAPIS:</b>	
<b>Air Basin:</b>	SF	<b>CERR Code:</b>	
<b>District:</b>	BA		
<b>TS:</b>			

**Health Risk Asmt:**

**Non-Cancer Chronic Haz Ind:**

**Non-Cancer Acute Haz Ind:**

**2015 Criteria Data**

<b>Facility ID:</b>	2967	<b>CERR Code:</b>	
<b>Facility SIC Code:</b>	3645	<b>TOGT:</b>	.425676058
<b>CO:</b>	1	<b>ROGT:</b>	.425676048
<b>Air Basin:</b>	SF	<b>COT:</b>	
<b>District:</b>	BA	<b>NOXT:</b>	
<b>COID:</b>	ALA	<b>SOXT:</b>	
<b>DISN:</b>	BAY AREA AQMD	<b>PMT:</b>	
<b>CHAPIS:</b>		<b>PM10T:</b>	

**2015 Toxic Data**

<b>Facility ID:</b>	2967	<b>COID:</b>	ALA
---------------------	------	--------------	-----

Map Key	Number of Records	Direction	Distance (mi/ft)	Elev/Diff (ft)	Site	DB
Facility SIC Code:	3645				DISN:	BAY AREA AQMD
CO:	1				CHAPIS:	
Air Basin:	SF				CERR Code:	
District:	BA					
TS:						
Health Risk Asmt:						
Non-Cancer Chronic Haz Ind:						
Non-Cancer Acute Haz Ind:						

2016 Criteria Data

Facility ID:	2967	CERR CODE:	
Facility SIC Code:	3645	TOGT:	.425676044
CO:	1	ROGT:	.2589635142903
Air Basin:	SF	COT:	
District:	BA	NOXT:	
COID:	ALA	SOXT:	
DISN:	BAY AREA AQMD	PMT:	
CHAPIS:		PM10T:	

2016 Toxic Data

Facility ID:	2967	TS:	
Facility SIC Code:	3645	HRA:	
CERR CODE:		CH Index:	
COID:	ALA	AH Index:	
CO:	1	Air Basin:	SF
DISN:	BAY AREA AQMD	District:	BA
CHAPIS:			

[54](#) 5 of 6 ESE 0.08 / 414.33 40.70 / 9 Flying Moose Manufacturing LLC 939 GRAYSON ST BERKELEY CA 94710 CERS HAZ

Site ID: 419283  
Latitude: 37.855900  
Longitude: -122.290630  
County: Alameda County

Regulated Programs

EI ID:	10728811	EI Description:	Chemical Storage Facilities
EI ID:	10728811	EI Description:	Hazardous Waste Generator

Violations

Violation Date: 01/09/2017 Violation Source: CERS  
Violation Program: HMRRP Violation Division: Berkeley City Toxics Management Division  
Citation: HSC 6.95 25507 - California Health and Safety Code, Chapter 6.95, Section(s) 25507  
Violation Notes:

Returned to compliance on 03/03/2017. The facility failed to establish required hazardous materials business plan. The facility exceed the specified thresholds of hazardous materials (>= 55 gallon for liquids) required to submit a hazardous materials business plan (HMBP) in accordance with BMC 15.12.050. Therefore the facility meet the requirement to report Hazardous Materials and submit a HMBP. Corrective Action: Please establish Hazardous Materials Business Plan (HMBP), go to [cers.calepa.ca.gov](http://cers.calepa.ca.gov) and create an account. Report a complete list of Hazardous Materials and Hazardous Waste inventory, site map, emergency response plan and employee training plan.

Violation Description:

Failure to adequately establish and implement a business plan when storing/handling a hazardous material at or above reportable quantities.



<b>Map Key</b>	<b>Number of Records</b>	<b>Direction</b>	<b>Distance (mi/ft)</b>	<b>Elev/Diff (ft)</b>	<b>Site</b>	<b>DB</b>
----------------	--------------------------	------------------	-------------------------	-----------------------	-------------	-----------

**Violations**

**Violation Date:** 07/11/2017 **Violation Source:** CERS  
**Violation Program:** HW **Violation Division:** Berkeley City Toxics Management Division  
**Citation:** 40 CFR 1 265.32 - U.S. Code of Federal Regulations, Title 40, Chapter 1, Section(s) 265.32  
**Violation Notes:**

Returned to compliance on 07/14/2017. Fire extinguishers are provided throughout the building and are due for annual servicing. Corrective action: Contact a company to service the fire extinguishers.

**Violation Description:**

Failure of the facility to maintain the following emergency equipment or equivalents:

- 1) An internal communications or alarm system;
- 2) A device, such as a telephone (immediately available at the scene of Operations/ Maintenance ) or a hand-held two-way radio, capable of summoning emergency assistance from local police departments, fire departments, or State or local emergency response teams;
- 3) Portable fire extinguishers, fire control equipment, spill control equipment, and decontamination equipment; and
- 4) Water at adequate volume and pressure to supply water hose streams, or foam producing equipment, or automatic sprinklers, or water spray systems.

**Enforcements**

**Enf Action Date:** 02/17/2017 **Enf Action Program:** HMRRP  
**Enf Action Type:** Notice of Violation (Unified Program) **Enf Action Source:** CERS  
**Enf Action Division:** Berkeley City Toxics Management Division  
**Enf Action Description:** Notice of Violation Issued by the Inspector at the Time of Inspection  
**Enf Action Notes:**

- 02/28/17: Received a call from Chris Taggart, he stated that he will be working on completing Flying Moose's HMBP. - 02/28/17: Received an email from Chris Taggart stating that he is going to complete and submit Flying Moose's HMBP by the end of this week.

**Evaluations**

**Eval Date:** 06/24/2015  
**Violations Found:** No  
**Eval General Type:** Compliance Evaluation Inspection  
**Eval Type:** Routine done by local agency  
**Eval Division:** Berkeley City Toxics Management Division  
**Eval Program:** HMRRP  
**Eval Source:** CERS  
**Eval Notes:**

Hazmat quantities and locations consistent with 2015 HMBP submittal. E.R. equipment and posting as indicated on 2015 HMBP.; Note: data in [EVAL Notes] field for some records is truncated from the source.

**Eval Date:** 06/24/2015  
**Violations Found:** No  
**Eval General Type:** Compliance Evaluation Inspection  
**Eval Type:** Routine done by local agency  
**Eval Division:** Berkeley City Toxics Management Division  
**Eval Program:** HW  
**Eval Source:** CERS  
**Eval Notes:**

Manifests, Drum labeling and container management and training observed and documented. ER equipment and posting as indicated on 2015 HMBP.; Note: data in [EVAL Notes] field for some records is truncated from the source.

**Eval Date:** 07/11/2017  
**Violations Found:** No  
**Eval General Type:** Compliance Evaluation Inspection  
**Eval Type:** Routine done by local agency  
**Eval Division:** Berkeley City Toxics Management Division  
**Eval Program:** HMRRP  
**Eval Source:** CERS

<i>Map Key</i>	<i>Number of Records</i>	<i>Direction</i>	<i>Distance (mi/ft)</i>	<i>Elev/Diff (ft)</i>	<i>Site</i>	<i>DB</i>
----------------	--------------------------	------------------	-------------------------	-----------------------	-------------	-----------

**Eval Notes:**

Confirmed the information in the Hazardous Materials Business Plan and submitted confirmation this date.; Note: data in [EVAL Notes] field for some records is truncated from the source.

**Eval Date:** 01/09/2017  
**Violations Found:** Yes  
**Eval General Type:** Other/Unknown  
**Eval Type:** Other, not routine, done by local agency  
**Eval Division:** Berkeley City Toxics Management Division  
**Eval Program:** HMRRP  
**Eval Source:** CERS  
**Eval Notes:**

Toxics Management Division (Jewel Mauricio) conducted a permit screening for Hazardous Materials and Hazardous Waste. If the facility store or handle Hazardous Materials or Hazardous Waste in combined (Aggregate) quantities in amount >= 55 gallons for liquids, >=500 lbs for solids, and 200 cubic ft for compressed gas must submit a Hazardous Materials Business Plan (HMBP). Walk-Through: -Flying moose provide custom metal fabrication with a low profile and low volume production. -Observed one horizontal saw machine, contains 5 gallons of diluted Hangsterfers s-500 CF (Diluted 10-1 with water). -Observed CNC lathe machine, holds 50 gallons of diluted Hangsterfers s-500 C (Diluted 10-1 with water). -Observed CNC mill machine, also holds 50 gallons of diluted Hangsterfers. -Hazardous Materials observed during this inspection is two 5-gallon buckets of Hangsterfers S-500 CF. According to the facility representative who assisted TMD during the permit screening, they only [Truncated]; Note: data in [EVAL Notes] field for some records is truncated from the source.

**Eval Date:** 07/11/2017  
**Violations Found:** Yes  
**Eval General Type:** Compliance Evaluation Inspection  
**Eval Type:** Routine done by local agency  
**Eval Division:** Berkeley City Toxics Management Division  
**Eval Program:** HW  
**Eval Source:** CERS  
**Eval Notes:**

**Affiliations**

**Affil Type Desc:** Document Preparer  
**Entity Name:** Chris Taggart  
**Entity Title:**  
**Address:**  
**City:**  
**State:**  
**Country:**  
**Zip Code:**  
**Phone:**

**Affil Type Desc:** Parent Corporation  
**Entity Name:** Flying Moose Manufacturing  
**Entity Title:**  
**Address:**  
**City:**  
**State:**  
**Country:**  
**Zip Code:**  
**Phone:**

**Affil Type Desc:** Environmental Contact  
**Entity Name:** Carl Bass  
**Entity Title:**  
**Address:** 939 Grayson St  
**City:** Berkeley  
**State:** CA  
**Country:**  
**Zip Code:** 94710  
**Phone:**

**Affil Type Desc:** Identification Signer  
**Entity Name:** Carl Bass

Map Key	Number of Records	Direction	Distance (mi/ft)	Elev/Diff (ft)	Site	DB
---------	-------------------	-----------	------------------	----------------	------	----

**Entity Title:** Owner  
**Address:**  
**City:**  
**State:**  
**Country:**  
**Zip Code:**  
**Phone:**

**Affil Type Desc:** Operator  
**Entity Name:** Flying Moose LLC  
**Entity Title:**  
**Address:**  
**City:**  
**State:**  
**Country:**  
**Zip Code:**  
**Phone:** (510) 708-6859

**Affil Type Desc:** Legal Owner  
**Entity Name:** Carl Bass  
**Entity Title:**  
**Address:** 939 Grayson St  
**City:** BERKELEY  
**State:** CA  
**Country:** United States  
**Zip Code:** 94710-2640  
**Phone:** (510) 701-5665

**Affil Type Desc:** CUPA District  
**Entity Name:** Berkeley City Toxics Management Division  
**Entity Title:**  
**Address:** 1947 Center Street, 1st Floor  
**City:** Berkeley  
**State:** CA  
**Country:**  
**Zip Code:** 94704  
**Phone:** (510) 981-7460

**Affil Type Desc:** Facility Mailing Address  
**Entity Name:** Mailing Address  
**Entity Title:**  
**Address:** 939 Grayson St  
**City:** Berkeley  
**State:** CA  
**Country:**  
**Zip Code:** 94710  
**Phone:**

**Coordinates**

**Env Int Type Code:** HMBP **Longitude:** -122.291030  
**Program ID:** 10728811 **Coord Name:**  
**Latitude:** 37.855630 **Ref Point Type Desc:** Center of a facility or station.

<a href="#">54</a>	6 of 6	ESE	0.08 / 414.33	40.70 / 9	INLITE CORPORATION 939 GRAYSON ST BERKELEY CA 94710-0000	RCRA NON GEN
--------------------	--------	-----	---------------	-----------	--	-----------------

**EPA Handler ID:** CAD981613136  
**Gen Status Universe:** No Report  
**Contact Name:** CRAIG BELLE  
**Contact Address:** 2520A SUNDANCE RD. , , NAMPA , ID, 83651 ,  
**Contact Phone No and Ext:** 208-466-8859  
**Contact Email:** INLITECA@RCN.COM  
**Contact Country:**  
**County Name:** ALAMEDA  
**EPA Region:** 09

Map Key	Number of Records	Direction	Distance (mi/ft)	Elev/Diff (ft)	Site	DB
---------	-------------------	-----------	------------------	----------------	------	----

Land Type:  
 Receive Date: 19870410

**Violation/Evaluation Summary**

**Note:** NO RECORDS: As of May 2020, there are no Compliance Monitoring and Enforcement (violation) records associated with this facility (EPA ID).

**Handler Summary**

Importer Activity: No  
 Mixed Waste Generator: No  
 Transporter Activity: No  
 Transfer Facility: No  
 Onsite Burner Exemption: No  
 Furnace Exemption: No  
 Underground Injection Activity: No  
 Commercial TSD: No  
 Used Oil Transporter: No  
 Used Oil Transfer Facility: No  
 Used Oil Processor: No  
 Used Oil Refiner: No  
 Used Oil Burner: No  
 Used Oil Market Burner: No  
 Used Oil Spec Marketer: No

**Hazardous Waste Handler Details**

Sequence No: 1  
 Receive Date: 19870410  
 Handler Name: INLITE CORPORATION  
 Source Type: Implementer  
 Federal Waste Generator Code: N  
 Generator Code Description: Not a Generator, Verified

**Owner/Operator Details**

<b>Owner/Operator Ind:</b>	Current Owner	<b>Street No:</b>	
<b>Type:</b>	Other	<b>Street 1:</b>	2520A SUNDANCE RD.
<b>Name:</b>	D CRAIG BELLE	<b>Street 2:</b>	
<b>Date Became Current:</b>		<b>City:</b>	NAMPA
<b>Date Ended Current:</b>		<b>State:</b>	ID
<b>Phone:</b>	208-466-8859	<b>Country:</b>	
<b>Source Type:</b>	Implementer	<b>Zip Code:</b>	83651-0000

<b>Owner/Operator Ind:</b>	Current Operator	<b>Street No:</b>	
<b>Type:</b>	Other	<b>Street 1:</b>	2520A SUNDANCE RD.
<b>Name:</b>	CRAIG BELLE	<b>Street 2:</b>	
<b>Date Became Current:</b>		<b>City:</b>	NAMPA
<b>Date Ended Current:</b>		<b>State:</b>	ID
<b>Phone:</b>	208-466-8859	<b>Country:</b>	
<b>Source Type:</b>	Implementer	<b>Zip Code:</b>	83651

<a href="#">55</a>	1 of 1	SSE	0.08 / 433.32	31.10 / -1	HEINZ/GRAYSON PLUME 7TH STREET AND GRAYSON STREET BERKELEY CA 94710	ENVIROSTOR
--------------------	--------	-----	---------------	------------	---	------------

<b>Estor/EPA ID:</b>	60000399	<b>Assembly District:</b>	15
<b>Site Code:</b>		<b>Senate District:</b>	09
<b>Nat Priority List:</b>	NO	<b>Permit Renewal Lead:</b>	
<b>APN:</b>	53-1655-2-2, 53-1655-3-15, 53-1655-8, 53-1655-9	<b>Public Partici Splst:</b>	
<b>Census Tract:</b>	6001422000	<b>Project Manager:</b>	

Map Key	Number of Records	Direction	Distance (mi/ft)	Elev/Diff (ft)	Site	DB
---------	-------------------	-----------	------------------	----------------	------	----

<b>Site Type:</b>	STATE RESPONSE OR NPL	<b>County:</b>	ALAMEDA
<b>Address Description:</b>	7TH STREET AND GRAYSON STREET	<b>Latitude:</b>	37.853889443318
<b>Office:</b>	CLEANUP BERKELEY	<b>Longitude:</b>	-122.293226303315
<b>Special Program:</b>		<b>Acres:</b>	15.1 ACRES
<b>Funding:</b>	RESPONSIBLE PARTY	<b>Supervisor:</b>	
<b>Cleanup Status:</b>	REFER: RWQCB AS OF 6/27/2007		
<b>Cleanup Oversight Agencies:</b>	BERKELEY, CITY OF;DTSC - SITE CLEANUP PROGRAM - LEAD AGENCY;RWQCB 2 - SAN FRANCISCO BAY		
<b>School District:</b>			
<b>Past Use that Caused Contam:</b>	UNKNOWN		
<b>Potential Media Affected:</b>	OTHER GROUNDWATER AFFECTED (USES OTHER THAN DRINKING WATER), SOIL		
<b>Potential Contaminant of Concern:</b>			

METALS, POLYCHLORINATED BIPHENYLS (PCBS), VOLATILE ORGANICS (8260B VOCS)

**Site History:**

The Hall-Scott Motor Car Company began manufacturing automobiles at the Berkeley Industrial Court/Temescal Business Center property in 1910. This same company overhauled and rebuilt large marine engines at the property during World War II in support of the war effort. Limited information is available regarding site uses between 1945 and 1967. In 1967, Airco purchased the property for storage of old equipment, spent dolomite, and neutralized chemical metal etching waste prior to disposal. In 1978, the site was divided into two properties: 2850 7th Street and 729 Heinz Avenue. The Berkeley Industrial Court, a multi-tenant rental complex, currently occupies the 729 Heinz Avenue property. The Temescal Business Center, a multi-tenant industrial complex, currently occupies the 2850 7th Street property.

From 1968 to 1990, solvent-based adhesives were manufactured at the National Starch and Chemical Company's 742 Grayson Street facility using toluene, hexane, acetone, and 1,1,1-TCA. Beginning in 1980, water-based adhesive was manufactured at the 800 Grayson Street property, which was previously used as a lumber distribution warehouse.

The source of contaminants in groundwater beneath the sites has not been determined.

<b>Status:</b>	REFER: RWQCB
<b>A2 Program Type:</b>	STATE RESPONSE
<b>CalEnviroScreen Score:</b>	76-80%
<b>Summary Link:</b>	<a href="http://www.envirostor.dtsc.ca.gov/public/profile_report?global_id=60000399">http://www.envirostor.dtsc.ca.gov/public/profile_report?global_id=60000399</a>

**Completed Activities**

<b>Title:</b>	Site Screening
<b>Title Link:</b>	<a href="http://www.envirostor.dtsc.ca.gov/public/final_documents2?global_id=60000399&amp;doc_id=6012971">http://www.envirostor.dtsc.ca.gov/public/final_documents2?global_id=60000399&amp;doc_id=6012971</a>
<b>Area Name:</b>	Berkeley Industrial Court
<b>Area Link:</b>	<a href="http://www.envirostor.dtsc.ca.gov/public/profile_report?global_id=60000399&amp;ou_id=1000280&amp;hideside=True&amp;printerfriendly=True">http://www.envirostor.dtsc.ca.gov/public/profile_report?global_id=60000399&amp;ou_id=1000280&amp;hideside=True&amp;printerfriendly=True</a>
<b>Sub Area:</b>	
<b>Sub Area Link:</b>	
<b>Document Type:</b>	Site Screening
<b>Date Completed:</b>	2/15/2005
<b>Comments:</b>	Site screening determined that PCBs, lead, nickel, and petroleum hydrocarbons had previously been detected in soil samples collected from the Berkeley Industrial Court site. The City of Berkeley has overseen sampling at the site in an effort to characterize chlorinated solvent occurrence in area groundwater.

<b>Title:</b>	Site Screening
<b>Title Link:</b>	<a href="http://www.envirostor.dtsc.ca.gov/public/final_documents2?global_id=60000399&amp;doc_id=6012972">http://www.envirostor.dtsc.ca.gov/public/final_documents2?global_id=60000399&amp;doc_id=6012972</a>
<b>Area Name:</b>	National Starch and Chemical Company
<b>Area Link:</b>	<a href="http://www.envirostor.dtsc.ca.gov/public/profile_report?global_id=60000399&amp;ou_id=1000279&amp;hideside=True&amp;printerfriendly=True">http://www.envirostor.dtsc.ca.gov/public/profile_report?global_id=60000399&amp;ou_id=1000279&amp;hideside=True&amp;printerfriendly=True</a>
<b>Sub Area:</b>	
<b>Sub Area Link:</b>	
<b>Document Type:</b>	Site Screening
<b>Date Completed:</b>	11/12/2004
<b>Comments:</b>	Site screening concluded that chlorinated solvents were present in groundwater beneath the National Starch site. The City of Berkeley has overseen sampling at the site in an effort to characterize the occurrence of chlorinated solvents in area groundwater.

<b>Title:</b>	Discovery
<b>Title Link:</b>	
<b>Area Name:</b>	Berkeley Industrial Court
<b>Area Link:</b>	<a href="http://www.envirostor.dtsc.ca.gov/public/profile_report?global_id=60000399&amp;ou_id=1000280&amp;hideside=True&amp;printerfriendly=True">http://www.envirostor.dtsc.ca.gov/public/profile_report?global_id=60000399&amp;ou_id=1000280&amp;hideside=True&amp;printerfriendly=True</a>
<b>Sub Area:</b>	

Map Key	Number of Records	Direction	Distance (mi/ft)	Elev/Diff (ft)	Site	DB
---------	-------------------	-----------	------------------	----------------	------	----

**Sub Area Link:**  
**Document Type:** \* Discovery  
**Date Completed:** 9/26/1981  
**Comments:** Facility identified from EPA Superfund list.

**Title:** Site Screening  
**Title Link:** [http://www.envirostor.dtsc.ca.gov/public/final\\_documents2?global\\_id=60000399&doc\\_id=6012976](http://www.envirostor.dtsc.ca.gov/public/final_documents2?global_id=60000399&doc_id=6012976)  
**Area Name:** Temescal Business Center  
**Area Link:** [http://www.envirostor.dtsc.ca.gov/public/profile\\_report?global\\_id=60000399&ou\\_id=1000281&hideside=True&printerfriendly=True](http://www.envirostor.dtsc.ca.gov/public/profile_report?global_id=60000399&ou_id=1000281&hideside=True&printerfriendly=True)

**Sub Area:**  
**Sub Area Link:**  
**Document Type:** Site Screening  
**Date Completed:** 2/15/2005  
**Comments:** Site screening determined that historic site uses had included automobile manufacturing, rebuilding of marine engines, and storage of chemical metal etching waste. The City of Berkeley has overseen sampling at the site in an effort to characterize the occurrence of chlorinated solvents in area groundwater.

**Title:** Preliminary Assessment Report  
**Title Link:**  
**Area Name:** Berkeley Industrial Court  
**Area Link:** [http://www.envirostor.dtsc.ca.gov/public/profile\\_report?global\\_id=60000399&ou\\_id=1000280&hideside=True&printerfriendly=True](http://www.envirostor.dtsc.ca.gov/public/profile_report?global_id=60000399&ou_id=1000280&hideside=True&printerfriendly=True)

**Sub Area:**  
**Sub Area Link:**  
**Document Type:** Preliminary Assessment Report  
**Date Completed:** 4/1/1986  
**Comments:** Confirmed DHS Preliminary Assessment information. Nine samples taken.

<a href="#">56</a>	1 of 3	SE	0.09 / 454.55	33.52 / 1	<b>ELECTRON BEAM VAC COATINGS INC 2830 SEVENTH ST BERKELEY CA 94710</b>	<b>RCRA SQG</b>
--------------------	--------	----	------------------	--------------	---	-----------------

**EPA Handler ID:** CAD982516833  
**Gen Status Universe:** Small Quantity Generator  
**Contact Name:**  
**Contact Address:** US  
**Contact Phone No and Ext:**  
**Contact Email:**  
**Contact Country:** US  
**County Name:** ALAMEDA  
**EPA Region:** 09  
**Land Type:**  
**Receive Date:** 19960901

**Violation/Evaluation Summary**

**Note:** NO RECORDS: As of May 2020, there are no Compliance Monitoring and Enforcement (violation) records associated with this facility (EPA ID).

**Handler Summary**

**Importer Activity:** No  
**Mixed Waste Generator:** No  
**Transporter Activity:** No  
**Transfer Facility:** No  
**Onsite Burner Exemption:** No  
**Furnace Exemption:** No  
**Underground Injection Activity:** No  
**Commercial TSD:** No  
**Used Oil Transporter:** No  
**Used Oil Transfer Facility:** No  
**Used Oil Processor:** No  
**Used Oil Refiner:** No  
**Used Oil Burner:** No

Map Key	Number of Records	Direction	Distance (mi/ft)	Elev/Diff (ft)	Site	DB
---------	-------------------	-----------	------------------	----------------	------	----

Used Oil Market Burner: No  
 Used Oil Spec Marketer: No

**Hazardous Waste Handler Details**

Sequence No: 1  
 Receive Date: 19890302  
 Handler Name: ELECTRON BEAM VAC COATINGS INC  
 Federal Waste Generator Code: 1  
 Generator Code Description: Large Quantity Generator  
 Source Type: Notification

**Hazardous Waste Handler Details**

Sequence No: 1  
 Receive Date: 19920212  
 Handler Name: ELECTRON BEAM VAC COATINGS INC  
 Federal Waste Generator Code: 1  
 Generator Code Description: Large Quantity Generator  
 Source Type: Annual/Biennial Report

**Hazardous Waste Handler Details**

Sequence No: 1  
 Receive Date: 19960901  
 Handler Name: ELECTRON BEAM VAC COATINGS INC  
 Federal Waste Generator Code: 2  
 Generator Code Description: Small Quantity Generator  
 Source Type: Implementer

**Owner/Operator Details**

Owner/Operator Ind:	Current Owner	Street No:	
Type:	Private	Street 1:	NOT REQUIRED
Name:	CHROMALLOY GTC	Street 2:	
Date Became Current:		City:	NOT REQUIRED
Date Ended Current:		State:	ME
Phone:	415-555-1212	Country:	
Source Type:	Notification	Zip Code:	99999

Owner/Operator Ind:	Current Operator	Street No:	
Type:	Private	Street 1:	NOT REQUIRED
Name:	NOT REQUIRED	Street 2:	
Date Became Current:		City:	NOT REQUIRED
Date Ended Current:		State:	ME
Phone:	415-555-1212	Country:	
Source Type:	Implementer	Zip Code:	99999

**Historical Handler Details**

Receive Dt: 19920212  
 Generator Code Description: Large Quantity Generator  
 Handler Name: ELECTRON BEAM VAC COATINGS INC

Receive Dt: 19890302  
 Generator Code Description: Large Quantity Generator  
 Handler Name: ELECTRON BEAM VAC COATINGS INC

<a href="#">56</a>	2 of 3	SE	0.09 / 454.55	33.52 / 1	Berkeley Mills 2830 Seventh ST CA	BERKELEY CUPA
--------------------	--------	----	------------------	--------------	---	------------------

Map Key	Number of Records	Direction	Distance (mi/ft)	Elev/Diff (ft)	Site	DB
---------	-------------------	-----------	------------------	----------------	------	----

Facility ID: FA0001177

**Additional Information**

<b>Program Element:</b>	4270 - HMBP - UNDER THRESHOLD	<b>Postal Address:</b>	2830 Seventh Street
<b>Billing Status:</b>	02 - INACTIVE, NON-BILLABLE	<b>Postal Address 2:</b>	
<b>Owner:</b>	Gene Agrass	<b>Postal State:</b>	CA
<b>City:</b>	BERKELEY	<b>Postal Zip:</b>	

<a href="#">56</a>	3 of 3	SE	0.09 / 454.55	33.52 / 1	<b>BERKELEY MILLWORK &amp; FURNITURE CO INC 2830 7TH ST BERKELEY CA 94710-2703</b>	<b>RCRA NON GEN</b>
--------------------	--------	----	------------------	--------------	--	-------------------------

**EPA Handler ID:** CAL000126031  
**Gen Status Universe:** No Report  
**Contact Name:** BLAINE SILER  
**Contact Address:** 2279 POPLAR ST , , OAKLAND , CA, 94607 ,  
**Contact Phone No and Ext:** 510-701-0430  
**Contact Email:** BSILER@BERKELEYMILLS.COM  
**Contact Country:**  
**County Name:** ALAMEDA  
**EPA Region:** 09  
**Land Type:**  
**Receive Date:** 19960916

**Violation/Evaluation Summary**

**Note:** NO RECORDS: As of May 2020, there are no Compliance Monitoring and Enforcement (violation) records associated with this facility (EPA ID).

**Handler Summary**

**Importer Activity:** No  
**Mixed Waste Generator:** No  
**Transporter Activity:** No  
**Transfer Facility:** No  
**Onsite Burner Exemption:** No  
**Furnace Exemption:** No  
**Underground Injection Activity:** No  
**Commercial TSD:** No  
**Used Oil Transporter:** No  
**Used Oil Transfer Facility:** No  
**Used Oil Processor:** No  
**Used Oil Refiner:** No  
**Used Oil Burner:** No  
**Used Oil Market Burner:** No  
**Used Oil Spec Marketer:** No

**Hazardous Waste Handler Details**

**Sequence No:** 1  
**Receive Date:** 19960916  
**Handler Name:** BERKELEY MILLWORK & FURNITURE CO INC  
**Source Type:** Implementer  
**Federal Waste Generator Code:** N  
**Generator Code Description:** Not a Generator, Verified

**Owner/Operator Details**

<b>Owner/Operator Ind:</b>	Current Operator	<b>Street No:</b>	
<b>Type:</b>	Other	<b>Street 1:</b>	2279 POPLAR ST



Map Key	Number of Records	Direction	Distance (mi/ft)	Elev/Diff (ft)	Site	DB
<b>Name:</b>		BLAINE SILER		<b>Street 2:</b>		
<b>Date Became Current:</b>				<b>City:</b>		OAKLAND
<b>Date Ended Current:</b>				<b>State:</b>		CA
<b>Phone:</b>		510-701-0430		<b>Country:</b>		
<b>Source Type:</b>		Implementer		<b>Zip Code:</b>		94607
<b>Owner/Operator Ind:</b>		Current Owner		<b>Street No:</b>		
<b>Type:</b>		Other		<b>Street 1:</b>		2830 7TH ST
<b>Name:</b>		BERKELEY MILLWORK & FURN INC		<b>Street 2:</b>		
<b>Date Became Current:</b>				<b>City:</b>		BERKELEY
<b>Date Ended Current:</b>				<b>State:</b>		CA
<b>Phone:</b>		510-893-2854		<b>Country:</b>		
<b>Source Type:</b>		Implementer		<b>Zip Code:</b>		94710-2703

[57](#) 1 of 3 ESE 0.09 / 459.31 41.05 / 9 Aerosol Dynamics Inc 935 Grayson St CA BERKELEY CUPA

Facility ID: FA0001166

**Additional Information**

**Program Element:** 4400 - HAZ WASTE GENERATOR **Postal Address:** 935 Grayson St  
**Billing Status:** 01 - ACTIVE, CUPA **Postal Address 2:**  
**Owner:** Susanne Hering **Postal State:** CA  
**City:** BERKELEY **Postal Zip:** 94710

[57](#) 2 of 3 ESE 0.09 / 459.31 41.05 / 9 Aerosol Dynamics Inc 935 GRAYSON ST BERKELEY CA 94710 CERS HAZ

**Site ID:** 425908  
**Latitude:** 37.855830  
**Longitude:** -122.290990  
**County:** Alameda County

**Regulated Programs**

**EI ID:** 10743538 **EI Description:** Hazardous Waste Generator

**Violations**

**Violation Date:** 08/03/2017 **Violation Source:** CERS  
**Violation Program:** HW **Violation Division:** Berkeley City Toxics Management Division  
**Citation:** Un-Specified  
**Violation Notes:**

Returned to compliance on 08/27/2017. Business must report hazardous waste on CERS.calepa.ca.gov

**Violation Description:**

Hazardous Waste Generator Program - Administration/Documentation - General Local Ordinance

**Evaluations**

**Eval Date:** 08/29/2017  
**Violations Found:** No  
**Eval General Type:** Compliance Evaluation Inspection  
**Eval Type:** Routine done by local agency  
**Eval Division:** Berkeley City Toxics Management Division  
**Eval Program:** HW  
**Eval Source:** CERS

<b>Map Key</b>	<b>Number of Records</b>	<b>Direction</b>	<b>Distance (mi/ft)</b>	<b>Elev/Diff (ft)</b>	<b>Site</b>	<b>DB</b>
----------------	--------------------------	------------------	-------------------------	-----------------------	-------------	-----------

**Eval Notes:**

Submitted hazardous waste generator packet online. Labeling - Need more labels. Accumulation start dates available. Emergency response number are posted. No violations; Note: data in [EVAL Notes] field for some records is truncated from the source.

**Eval Date:** 08/03/2017  
**Violations Found:** Yes  
**Eval General Type:** Other/Unknown  
**Eval Type:** Other, not routine, done by local agency  
**Eval Division:** Berkeley City Toxics Management Division  
**Eval Program:** HW  
**Eval Source:** CERS  
**Eval Notes:**

EPA ID#, CAL 000 287 950. Waste generated is water, methanol, HPLC. Have not shipped since 2013. Takes waste to HHW alameda county. Must report HW activity on CERS.calepa.ca.gov. Acetonitrile, methanol and water mixture for machine. 4L container of each. Acetic acid 2.5L Nitric acid. 5L total is about 10 of haz mat. No outside activity.; Note: data in [EVAL Notes] field for some records is truncated from the source.

**Affiliations**

**Affil Type Desc:** Facility Mailing Address  
**Entity Name:** Mailing Address  
**Entity Title:**  
**Address:** 935 Grayson St  
**City:** Berkeley  
**State:** CA  
**Country:**  
**Zip Code:** 94710  
**Phone:**

**Affil Type Desc:** Property Owner  
**Entity Name:** Susanne Hering and John Phillips  
**Entity Title:**  
**Address:** 935 Groyson St  
**City:** Berkeley  
**State:** CA  
**Country:** United States  
**Zip Code:** 94710  
**Phone:** (510) 649-9360

**Affil Type Desc:** Legal Owner  
**Entity Name:** Susanne Hering  
**Entity Title:**  
**Address:** 935 Grayson St  
**City:** Berkeley  
**State:** CA  
**Country:** United States  
**Zip Code:** 94710  
**Phone:** (510) 649-9360

**Affil Type Desc:** Document Preparer  
**Entity Name:** Arantza Eiguren  
**Entity Title:**  
**Address:**  
**City:**  
**State:**  
**Country:**  
**Zip Code:**  
**Phone:**

**Affil Type Desc:** Parent Corporation  
**Entity Name:** Aerosol Dynamics Inc  
**Entity Title:**  
**Address:**  
**City:**  
**State:**

Map Key	Number of Records	Direction	Distance (mi/ft)	Elev/Diff (ft)	Site	DB
---------	-------------------	-----------	------------------	----------------	------	----

Country:  
Zip Code:  
Phone:

**Affil Type Desc:** CUPA District  
**Entity Name:** Berkeley City Toxics Management Division  
**Entity Title:**  
**Address:** 1947 Center Street, 1st Floor  
**City:** Berkeley  
**State:** CA  
**Country:**  
**Zip Code:** 94704  
**Phone:** (510) 981-7460

**Affil Type Desc:** Environmental Contact  
**Entity Name:** Arantza Eiguren  
**Entity Title:**  
**Address:** 935 Grayson St  
**City:** Berkeley  
**State:** CA  
**Country:**  
**Zip Code:** 94710  
**Phone:**

**Affil Type Desc:** Operator  
**Entity Name:** Arantzazu Eiguren  
**Entity Title:**  
**Address:**  
**City:**  
**State:**  
**Country:**  
**Zip Code:**  
**Phone:** (510) 649-9360

**Affil Type Desc:** Identification Signer  
**Entity Name:** Arantza Eiguren  
**Entity Title:**  
**Address:**  
**City:**  
**State:**  
**Country:**  
**Zip Code:**  
**Phone:**

**Coordinates**

**Env Int Type Code:** HWG  
**Program ID:** 10743538  
**Latitude:** 37.855830  
**Longitude:** -122.290990  
**Coord Name:**  
**Ref Point Type Desc:** Center of a facility or station.

<a href="#">57</a>	3 of 3	ESE	0.09 / 459.31	41.05 / 9	AEROSOL DYNAMICS INC 935 GRAYSON ST BERKELEY CA 94710	RCRA NON GEN
--------------------	--------	-----	---------------	-----------	---	-----------------

**EPA Handler ID:** CAL000287950  
**Gen Status Universe:** No Report  
**Contact Name:** SUSANNE HERING  
**Contact Address:** 935 GRAYSON ST , , BERKELEY , CA, 94710 ,  
**Contact Phone No and Ext:** 510-649-9360  
**Contact Email:** SUSANNE@AEROSOL.US  
**Contact Country:**  
**County Name:** ALAMEDA  
**EPA Region:** 09  
**Land Type:**  
**Receive Date:** 20041105

Map Key	Number of Records	Direction	Distance (mi/ft)	Elev/Diff (ft)	Site	DB
---------	-------------------	-----------	------------------	----------------	------	----

**Violation/Evaluation Summary**

**Note:** NO RECORDS: As of May 2020, there are no Compliance Monitoring and Enforcement (violation) records associated with this facility (EPA ID).

**Handler Summary**

**Importer Activity:** No  
**Mixed Waste Generator:** No  
**Transporter Activity:** No  
**Transfer Facility:** No  
**Onsite Burner Exemption:** No  
**Furnace Exemption:** No  
**Underground Injection Activity:** No  
**Commercial TSD:** No  
**Used Oil Transporter:** No  
**Used Oil Transfer Facility:** No  
**Used Oil Processor:** No  
**Used Oil Refiner:** No  
**Used Oil Burner:** No  
**Used Oil Market Burner:** No  
**Used Oil Spec Marketer:** No

**Hazardous Waste Handler Details**

**Sequence No:** 1  
**Receive Date:** 20041105  
**Handler Name:** AEROSOL DYNAMICS INC  
**Source Type:** Implementer  
**Federal Waste Generator Code:** N  
**Generator Code Description:** Not a Generator, Verified

**Owner/Operator Details**

<b>Owner/Operator Ind:</b> Current Owner	<b>Street No:</b>
<b>Type:</b> Other	<b>Street 1:</b> 935 GRAYSON ST
<b>Name:</b> SUSANNE HERING	<b>Street 2:</b>
<b>Date Became Current:</b>	<b>City:</b> BERKELEY
<b>Date Ended Current:</b>	<b>State:</b> CA
<b>Phone:</b> 510-649-9360	<b>Country:</b>
<b>Source Type:</b> Implementer	<b>Zip Code:</b> 94710-2640

<b>Owner/Operator Ind:</b> Current Operator	<b>Street No:</b>
<b>Type:</b> Other	<b>Street 1:</b> 935 GRAYSON ST
<b>Name:</b> SUSANNE HERING	<b>Street 2:</b>
<b>Date Became Current:</b>	<b>City:</b> BERKELEY
<b>Date Ended Current:</b>	<b>State:</b> CA
<b>Phone:</b> 510-649-9360	<b>Country:</b>
<b>Source Type:</b> Implementer	<b>Zip Code:</b> 94710

<a href="#">58</a>	1 of 1	S	0.09 / 459.41	29.30 / -3	BERKELEY INDUSTRIAL COMPLEX 729 HEINZ ST BERKELEY CA 94710	LUST
--------------------	--------	---	---------------	------------	--	------

**Global ID:** T0600101792  
**Status:** COMPLETED - CASE CLOSED  
**Status Date:** 1/9/1997  
**Case Type:** LUST CLEANUP SITE  
**Date Source:** LUST Cleanup Sites from GeoTracker Search; LUST Cleanup Sites from GeoTracker Cleanup Sites Data Download

**County:** ALAMEDA  
**Latitude:** 37.853527  
**Longitude:** -122.29482

**LUST Cleanup Sites from GeoTracker Cleanup Sites Data Download - Facilities Detail**

Map Key	Number of Records	Direction	Distance (mi/ft)	Elev/Diff (ft)	Site	DB
---------	-------------------	-----------	------------------	----------------	------	----

<b>RB Case No:</b>	01-1935				<b>Potential COC:</b>	Gasoline
<b>Local Case No:</b>	01-1935				<b>How Discovered:</b>	Other Means
<b>Begin Date:</b>	6/21/1993				<b>Stop Method:</b>	
<b>Lead Agency:</b>	BERKELEY, CITY OF				<b>Stop Description:</b>	
<b>Local Agency:</b>	BERKELEY, CITY OF				<b>Case Worker:</b>	GAF
<b>CUF Case:</b>	NO				<b>File Location:</b>	
<b>Potential Media of Concern:</b>	Other Groundwater (uses other than drinking water)					
<b>How Discovered Description:</b>						
<b>Calwater Watershed Name:</b>	Bay Bridges - Berkeley (203.30)					
<b>DWR GW Subbasin Name:</b>	Santa Clara Valley - East Bay Plain (2-009.04)					
<b>Disadvantaged Community:</b>						
<b>Site History:</b>						

**Regulatory Activity**

<b>Action Type:</b>	RESPONSE
<b>Date :</b>	4/11/1994
<b>Action:</b>	Soil and Water Investigation Report
<b>Action Type:</b>	RESPONSE
<b>Date :</b>	2/1/1994
<b>Action:</b>	Other Workplan
<b>Action Type:</b>	RESPONSE
<b>Date :</b>	12/14/1993
<b>Action:</b>	Soil and Water Investigation Report
<b>Action Type:</b>	RESPONSE
<b>Date :</b>	9/27/1993
<b>Action:</b>	Correspondence
<b>Action Type:</b>	RESPONSE
<b>Date :</b>	9/13/1993
<b>Action:</b>	Soil and Water Investigation Workplan
<b>Action Type:</b>	Other
<b>Date :</b>	8/27/1993
<b>Action:</b>	Leak Reported
<b>Action Type:</b>	RESPONSE
<b>Date :</b>	8/1/1993
<b>Action:</b>	Tank Removal Report / UST Sampling Report
<b>Action Type:</b>	Other
<b>Date :</b>	6/21/1993
<b>Action:</b>	Leak Discovery
<b>Action Type:</b>	Other
<b>Date :</b>	6/21/1993
<b>Action:</b>	Leak Stopped

**Regulatory Contacts**

<b>Contact Type:</b>	Regional Board Caseworker	<b>Address:</b>	1515 CLAY ST SUITE 1400
<b>Contact Name:</b>	Regional Water Board	<b>Email:</b>	
<b>City:</b>	OAKLAND	<b>Phone No:</b>	
<b>Organization Name:</b>	SAN FRANCISCO BAY RWQCB (REGION 2)		
<b>Contact Type:</b>	Local Agency Caseworker	<b>Address:</b>	2118 MILVIA STREET 3RD FLOOR
<b>Contact Name:</b>	GEOFFERY FIEDLER	<b>Email:</b>	gfiedler@ci.berkeley.ca.us
<b>City:</b>	BERKELEY	<b>Phone No:</b>	
<b>Organization Name:</b>	BERKELEY, CITY OF		

**Status History**

Map Key	Number of Records	Direction	Distance (mi/ft)	Elev/Diff (ft)	Site	DB
Status:		Completed - Case Closed				
Status Date:		1/9/1997				
Status:		Open - Site Assessment				
Status Date:		4/11/1994				
Status:		Open - Site Assessment				
Status Date:		10/8/1993				
Status:		Open - Case Begin Date				
Status Date:		6/21/1993				

**LUST Sites from GeoTracker Search - Regulatory Profile (as of Feb 24, 2020)**

**Site Facility Name:** BERKELEY INDUSTRIAL COMPLEX  
**Site Facility Type:** LUST CLEANUP SITE  
**Cleanup Status:** COMPLETED - CASE CLOSED  
**Project Status:**  
**WDR Place Type:**  
**WDR File:**  
**WDR Order:**  
**CUF Priority Assig:**  
**CUF Amount Paid:**  
**File Location:**  
**Designated Beneficial Use:** MUN, AGR, IND, PROC  
**Project Oversight Agencies:**  
**Report Link:** [https://geotracker.waterboards.ca.gov/profile\\_report?global\\_id=T0600101792](https://geotracker.waterboards.ca.gov/profile_report?global_id=T0600101792)  
**Cleanup Status Detail:** COMPLETED - CASE CLOSED AS OF 1/9/1997  
**Cleanup History Link:** [https://geotracker.waterboards.ca.gov/profile\\_report\\_include?global\\_id=T0600101792&tabname=regulatoryhistory](https://geotracker.waterboards.ca.gov/profile_report_include?global_id=T0600101792&tabname=regulatoryhistory)  
**Potential Media of Concern:** OTHER GROUNDWATER (USES OTHER THAN DRINKING WATER)  
**User Defined Beneficial Use:**  
**DWR GW Sub Basin:** Santa Clara Valley - East Bay Plain (2-009.04)  
**Calwater Watershed Name:** Bay Bridges - Berkeley (203.30)  
**Post Closure Site Management:**  
**Future Land Use:**  
**Cleanup Oversight Agencies:** BERKELEY, CITY OF (LEAD) - CASE #: 01-1935  
CASEWORKER: GEOFFERY FIEDLER  
SAN FRANCISCO BAY RWQCB (REGION 2) - CASE #: 01-1935  
CASEWORKER: Regional Water Board  
**Gndwater Monitoring Freque:**  
**Designated Beneficial Use Desc:** Municipal and Domestic Supply, Agricultural Supply, Industrial Service Supply, Industrial Process Supply  
**Site History:**

No site history available

**LUST Sites from GeoTracker Search - Cleanup Status History (as of Feb 24, 2020)**

**Status:** Completed - Case Closed  
**Date :** 1/9/1997  
**Status:** Open - Site Assessment  
**Date :** 4/11/1994  
**Status:** Open - Site Assessment  
**Date :** 10/8/1993  
**Status:** Open - Case Begin Date  
**Date :** 6/21/1993

**LUST Sites from GeoTracker Search - Regulatory Activities (as of Feb 24, 2020)**

**Action Type:** Response Requested - Reports  
**Action Date:** 4/11/1994

<b>Map Key</b>	<b>Number of Records</b>	<b>Direction</b>	<b>Distance (mi/ft)</b>	<b>Elev/Diff (ft)</b>	<b>Site</b>	<b>DB</b>
<b>Received Issue Date:</b>		4/11/1994				
<b>Action:</b>		Soil and Water Investigation Report				
<b>Doc Link:</b>		<a href="https://geotracker.waterboards.ca.gov/view_documents_all?global_id=T0600101792&amp;doc_id=5996257">https://geotracker.waterboards.ca.gov/view_documents_all?global_id=T0600101792&amp;doc_id=5996257</a>				
<b>Title Description Comments:</b>		Groundwater Investigation and Soil Excavation Report				
<b>Action Type:</b>		Response Requested - Workplans				
<b>Action Date:</b>		2/1/1994				
<b>Received Issue Date:</b>		2/1/1994				
<b>Action:</b>		Other Workplan				
<b>Doc Link:</b>		<a href="https://geotracker.waterboards.ca.gov/view_documents_all?global_id=T0600101792&amp;doc_id=5996260">https://geotracker.waterboards.ca.gov/view_documents_all?global_id=T0600101792&amp;doc_id=5996260</a>				
<b>Title Description Comments:</b>		Workplan for Excavation of Soil Containing Residual Petroleum Hydrocarbons and Installation of Three Groundwater Monitoring Wells				
<b>Action Type:</b>		Response Requested - Reports				
<b>Action Date:</b>		12/14/1993				
<b>Received Issue Date:</b>		12/14/1993				
<b>Action:</b>		Soil and Water Investigation Report				
<b>Doc Link:</b>		<a href="https://geotracker.waterboards.ca.gov/view_documents_all?global_id=T0600101792&amp;doc_id=5996259">https://geotracker.waterboards.ca.gov/view_documents_all?global_id=T0600101792&amp;doc_id=5996259</a>				
<b>Title Description Comments:</b>		Phase II Subsurface Soil and Point Source Groundwater Assessment				
<b>Action Type:</b>		Response Requested - Other				
<b>Action Date:</b>		9/27/1993				
<b>Received Issue Date:</b>		9/27/1993				
<b>Action:</b>		Correspondence				
<b>Doc Link:</b>		<a href="https://geotracker.waterboards.ca.gov/view_documents_all?global_id=T0600101792&amp;doc_id=5996262">https://geotracker.waterboards.ca.gov/view_documents_all?global_id=T0600101792&amp;doc_id=5996262</a>				
<b>Title Description Comments:</b>		Misc Correspondence				
<b>Action Type:</b>		Response Requested - Workplans				
<b>Action Date:</b>		9/13/1993				
<b>Received Issue Date:</b>		9/13/1993				
<b>Action:</b>		Soil and Water Investigation Workplan				
<b>Doc Link:</b>		<a href="https://geotracker.waterboards.ca.gov/view_documents_all?global_id=T0600101792&amp;doc_id=5996261">https://geotracker.waterboards.ca.gov/view_documents_all?global_id=T0600101792&amp;doc_id=5996261</a>				
<b>Title Description Comments:</b>		Workplan for Subsurface Investigation				
<b>Action Type:</b>		Response Requested - Reports				
<b>Action Date:</b>		8/1/1993				
<b>Received Issue Date:</b>		8/1/1993				
<b>Action:</b>		Tank Removal Report / UST Sampling Report				
<b>Doc Link:</b>		<a href="https://geotracker.waterboards.ca.gov/view_documents_all?global_id=T0600101792&amp;doc_id=5996256">https://geotracker.waterboards.ca.gov/view_documents_all?global_id=T0600101792&amp;doc_id=5996256</a>				
<b>Title Description Comments:</b>		Closure Report for the Removal of 4 USTs				
<b>Action Type:</b>		Leak Action				
<b>Action Date:</b>		8/27/1993				
<b>Received Issue Date:</b>						
<b>Action:</b>		Leak Reported				
<b>Doc Link:</b>						
<b>Title Description Comments:</b>						
<b>Action Type:</b>		Leak Action				
<b>Action Date:</b>		6/21/1993				
<b>Received Issue Date:</b>						
<b>Action:</b>		Leak Discovery				

Map Key	Number of Records	Direction	Distance (mi/ft)	Elev/Diff (ft)	Site	DB
---------	-------------------	-----------	------------------	----------------	------	----

Doc Link:  
Title Description Comments:

Action Type: Leak Action  
Action Date: 6/21/1993  
Received Issue Date:  
Action: Leak Stopped  
Doc Link:  
Title Description Comments:

**LUST Sites from GeoTracker Search - Documents (as of Feb 24, 2020)**

Document Type: Site Documents      Size :  
Document Date: 4/11/1994      Submitted By: ZACHARY RICCIARDULLI (REGULATOR)  
Type: SOIL AND WATER INVESTIGATION REPORT      Submitted:  
Title: GROUNDWATER INVESTIGATION AND SOIL EXCAVATION REPORT  
Title Link: [https://geotracker.waterboards.ca.gov/view\\_documents?global\\_id=T0600101792&document\\_id=5996257](https://geotracker.waterboards.ca.gov/view_documents?global_id=T0600101792&document_id=5996257)

Document Type: Site Documents      Size :  
Document Date: 2/1/1994      Submitted By: ZACHARY RICCIARDULLI (REGULATOR)  
Type: OTHER WORKPLAN      Submitted:  
Title: WORKPLAN FOR EXCAVATION OF SOIL CONTAINING RESIDUAL PETROLEUM HYDROCARBONS AND INSTALLATION OF THREE GROUNDWATER MONITORING WELLS  
Title Link: [https://geotracker.waterboards.ca.gov/view\\_documents?global\\_id=T0600101792&document\\_id=5996260](https://geotracker.waterboards.ca.gov/view_documents?global_id=T0600101792&document_id=5996260)

Document Type: Site Documents      Size :  
Document Date: 12/14/1993      Submitted By: ZACHARY RICCIARDULLI (REGULATOR)  
Type: SOIL AND WATER INVESTIGATION REPORT      Submitted:  
Title: PHASE II SUBSURFACE SOIL AND POINT SOURCE GROUNDWATER ASSESSMENT  
Title Link: [https://geotracker.waterboards.ca.gov/view\\_documents?global\\_id=T0600101792&document\\_id=5996259](https://geotracker.waterboards.ca.gov/view_documents?global_id=T0600101792&document_id=5996259)

Document Type: Site Documents      Size :  
Document Date: 9/27/1993      Submitted By: ZACHARY RICCIARDULLI (REGULATOR)  
Type: CORRESPONDENCE      Submitted:  
Title: MISC CORRESPONDENCE  
Title Link: [https://geotracker.waterboards.ca.gov/view\\_documents?global\\_id=T0600101792&document\\_id=5996262](https://geotracker.waterboards.ca.gov/view_documents?global_id=T0600101792&document_id=5996262)

Document Type: Site Documents      Size :  
Document Date: 9/13/1993      Submitted By: ZACHARY RICCIARDULLI (REGULATOR)  
Type: SOIL AND WATER INVESTIGATION WORKPLAN      Submitted:  
Title: WORKPLAN FOR SUBSURFACE INVESTIGATION  
Title Link: [https://geotracker.waterboards.ca.gov/view\\_documents?global\\_id=T0600101792&document\\_id=5996261](https://geotracker.waterboards.ca.gov/view_documents?global_id=T0600101792&document_id=5996261)

Document Type: Site Documents      Size :  
Document Date: 8/1/1993      Submitted By: ZACHARY RICCIARDULLI (REGULATOR)  
Type: TANK REMOVAL REPORT / UST SAMPLING REPORT      Submitted:  
Title: CLOSURE REPORT FOR THE REMOVAL OF 4 USTS  
Title Link: [https://geotracker.waterboards.ca.gov/view\\_documents?global\\_id=T0600101792&document\\_id=5996256](https://geotracker.waterboards.ca.gov/view_documents?global_id=T0600101792&document_id=5996256)

<a href="#">59</a>	1 of 1	ESE	0.09 / 473.08	37.65 / 6	PERFECTION LTD. BODY SHOP 2824 EIGHTH STREET BERKELEY CA 94710	RCRA SQG
--------------------	--------	-----	---------------	-----------	--	----------

EPA Handler ID: CAD109232389  
Gen Status Universe: Small Quantity Generator  
Contact Name:  
Contact Address: US  
Contact Phone No and Ext:  
Contact Email:  
Contact Country: US  
County Name: ALAMEDA  
EPA Region: 09



Map Key	Number of Records	Direction	Distance (mi/ft)	Elev/Diff (ft)	Site	DB
---------	-------------------	-----------	------------------	----------------	------	----

Land Type:  
 Receive Date: 19960901

**Violation/Evaluation Summary**

**Note:** NO VIOLATIONS: All of the compliance records associated with this facility (EPA ID) indicate NO VIOLATIONS; Compliance Monitoring and Enforcement table dated May, 2020.

**Evaluation Details**

Evaluation Start Date: 19910320  
 Evaluation Type Description: COMPLIANCE EVALUATION INSPECTION ON-SITE  
 Violation Short Description:  
 Return to Compliance Date:  
 Evaluation Agency: State Contractor/Grantee

**Handler Summary**

Importer Activity: No  
 Mixed Waste Generator: No  
 Transporter Activity: No  
 Transfer Facility: No  
 Onsite Burner Exemption: No  
 Furnace Exemption: No  
 Underground Injection Activity: No  
 Commercial TSD: No  
 Used Oil Transporter: No  
 Used Oil Transfer Facility: No  
 Used Oil Processor: No  
 Used Oil Refiner: No  
 Used Oil Burner: No  
 Used Oil Market Burner: No  
 Used Oil Spec Marketer: No

**Hazardous Waste Handler Details**

Sequence No: 1  
 Receive Date: 19960901  
 Handler Name: PERFECTION LTD. BODY SHOP  
 Federal Waste Generator Code: 2  
 Generator Code Description: Small Quantity Generator  
 Source Type: Implementer

**Owner/Operator Details**

Owner/Operator Ind:	Current Owner	Street No:	
Type:	Private	Street 1:	NOT REQUIRED
Name:	MICHAEL JORDAN	Street 2:	
Date Became Current:		City:	NOT REQUIRED
Date Ended Current:		State:	ME
Phone:	415-555-1212	Country:	
Source Type:	Implementer	Zip Code:	99999

Owner/Operator Ind:	Current Operator	Street No:	
Type:	Private	Street 1:	NOT REQUIRED
Name:	NOT REQUIRED	Street 2:	
Date Became Current:		City:	NOT REQUIRED
Date Ended Current:		State:	ME
Phone:	415-555-1212	Country:	
Source Type:	Implementer	Zip Code:	99999

Map Key	Number of Records	Direction	Distance (mi/ft)	Elev/Diff (ft)	Site	DB
<a href="#">60</a>	1 of 1	ESE	0.09 / 481.75	38.24 / 6	HUSTEAD'S STORAGE YARD 2823 EIGHTH ST CA	BERKELEY CUPA

Facility ID: FA0000438

**Additional Information**

**Program Element:** 4200 - HMBP  
**Billing Status:** 02 - INACTIVE, NON-BILLABLE  
**Owner:** GALE V. LARKS  
**City:** BERKELEY  
**Postal Address:** 2823 EIGHTH STREET  
**Postal Address 2:**  
**Postal State:** CA  
**Postal Zip:** 94710

**Program Element:** 4400 - HAZ WASTE GENERATOR  
**Billing Status:** 02 - INACTIVE, NON-BILLABLE  
**Owner:** GALE V. LARKS  
**City:** BERKELEY  
**Postal Address:** 2823 EIGHTH STREET  
**Postal Address 2:**  
**Postal State:** CA  
**Postal Zip:** 94710

<a href="#">61</a>	1 of 3	N	0.09 / 495.62	38.51 / 6	Sid's Auto 2412 6th St CA	BERKELEY CUPA
--------------------	--------	---	---------------	-----------	---------------------------------	------------------

Facility ID: FA0001207

**Additional Information**

**Program Element:** 4400 - HAZ WASTE GENERATOR  
**Billing Status:** 01 - ACTIVE, CUPA  
**Owner:** Sidney Guthrie  
**City:** BERKELEY  
**Postal Address:** 2412 6th st  
**Postal Address 2:**  
**Postal State:** CA  
**Postal Zip:** 94710

**Program Element:** SW02 - STORMWATER  
**Billing Status:** 01 - ACTIVE, CUPA  
**Owner:** Sidney Guthrie  
**City:** BERKELEY  
**Postal Address:** 2412 6th st  
**Postal Address 2:**  
**Postal State:** CA  
**Postal Zip:** 94710

**Program Element:** 4270 - HMBP - UNDER THRESHOLD  
**Billing Status:** 02 - INACTIVE, NON-BILLABLE  
**Owner:** Sidney Guthrie  
**City:** BERKELEY  
**Postal Address:** 2412 6th st  
**Postal Address 2:**  
**Postal State:** CA  
**Postal Zip:** 94710

<a href="#">61</a>	2 of 3	N	0.09 / 495.62	38.51 / 6	Sid's Auto 2412 6TH ST BERKELEY CA 94710	CERS HAZ
--------------------	--------	---	---------------	-----------	--	----------

**Site ID:** 437869  
**Latitude:** 37.861250  
**Longitude:** -122.295880  
**County:** Alameda County

**Regulated Programs**

**EI ID:** 10762825 **EI Description:** Hazardous Waste Generator

**Violations**

**Violation Date:** 04/09/2018  
**Violation Program:** HMRRP  
**Citation:** HSC 6.95 25507 - California Health and Safety Code, Chapter 6.95, Section(s) 25507  
**Violation Notes:**  
**Violation Source:** CERS  
**Violation Division:** Berkeley City Toxics Management Division

Returned to compliance on 05/02/2018. On site today for screening inspection. Observed 1-55 gallon drum new antifreeze, 1-55 gallon drum waste antifreeze, 2-5 gallon containers of used oil, 1-75 gallon tank new oil. DA 5/2/2018 - CERS submittal completed and accepted. DA 5/3/2018 - RTC left at

<i>Map Key</i>	<i>Number of Records</i>	<i>Direction</i>	<i>Distance (mi/ft)</i>	<i>Elev/Diff (ft)</i>	<i>Site</i>	<i>DB</i>
----------------	--------------------------	------------------	-------------------------	-----------------------	-------------	-----------

counter for Mr. Guthrie to sign. DA 5/4/2018 - RTC received. Reduction in inventory was not observed - received documentation only, therefore "unobserved" used as RTC qualifier. DA

**Violation Description:**

Failure to adequately establish and implement a business plan when storing/handling a hazardous material at or above reportable quantities.

**Evaluations**

**Eval Date:** 09/05/2018  
**Violations Found:** No  
**Eval General Type:** Compliance Evaluation Inspection  
**Eval Type:** Routine done by local agency  
**Eval Division:** Berkeley City Toxics Management Division  
**Eval Program:** HW  
**Eval Source:** CERS  
**Eval Notes:**

The facility generates used oil and used antifreeze and has an active EPA ID number. Confirmed quantity of hazardous materials is less than registration thresholds. Hazardous waste containers are labeled properly. Facility has absorbent for spills. ; Note: data in [EVAL Notes] field for some records is truncated from the source.

**Eval Date:** 04/09/2018  
**Violations Found:** Yes  
**Eval General Type:** Other/Unknown  
**Eval Type:** Other, not routine, done by local agency  
**Eval Division:** Berkeley City Toxics Management Division  
**Eval Program:** HMRRP  
**Eval Source:** CERS  
**Eval Notes:**

**Affiliations**

**Affil Type Desc:** Document Preparer  
**Entity Name:** Sidney Guthrie  
**Entity Title:**  
**Address:**  
**City:**  
**State:**  
**Country:**  
**Zip Code:**  
**Phone:**

**Affil Type Desc:** CUPA District  
**Entity Name:** Berkeley City Toxics Management Division  
**Entity Title:**  
**Address:** 1947 Center Street, 1st Floor  
**City:** Berkeley  
**State:** CA  
**Country:**  
**Zip Code:** 94704  
**Phone:** (510) 981-7460

**Affil Type Desc:** Facility Mailing Address  
**Entity Name:** Mailing Address  
**Entity Title:**  
**Address:** 2412 6th st  
**City:** Berkeley  
**State:** CA  
**Country:**  
**Zip Code:** 94710  
**Phone:**

**Affil Type Desc:** Parent Corporation

Map Key	Number of Records	Direction	Distance (mi/ft)	Elev/Diff (ft)	Site	DB
<b>Entity Name:</b>		Sid's Auto				
<b>Entity Title:</b>						
<b>Address:</b>						
<b>City:</b>						
<b>State:</b>						
<b>Country:</b>						
<b>Zip Code:</b>						
<b>Phone:</b>						
<b>Affil Type Desc:</b>		Legal Owner				
<b>Entity Name:</b>		Sidney Guthrie				
<b>Entity Title:</b>						
<b>Address:</b>		2412 6th st				
<b>City:</b>		Berkeley				
<b>State:</b>		CA				
<b>Country:</b>		United States				
<b>Zip Code:</b>		94710				
<b>Phone:</b>		(510) 549-1403				
<b>Affil Type Desc:</b>		Identification Signer				
<b>Entity Name:</b>		Sidney Guthrie				
<b>Entity Title:</b>						
<b>Address:</b>						
<b>City:</b>						
<b>State:</b>						
<b>Country:</b>						
<b>Zip Code:</b>						
<b>Phone:</b>						
<b>Affil Type Desc:</b>		Environmental Contact				
<b>Entity Name:</b>		Sidney Guthrie				
<b>Entity Title:</b>						
<b>Address:</b>		2412 6th st				
<b>City:</b>		Berkeley				
<b>State:</b>		CA				
<b>Country:</b>						
<b>Zip Code:</b>		94710				
<b>Phone:</b>						
<b>Affil Type Desc:</b>		Operator				
<b>Entity Name:</b>		Sidney Guthrie				
<b>Entity Title:</b>						
<b>Address:</b>						
<b>City:</b>						
<b>State:</b>						
<b>Country:</b>						
<b>Zip Code:</b>						
<b>Phone:</b>		(510) 549-1403				

**Coordinates**

**Env Int Type Code:** HWG      **Longitude:** -122.295880  
**Program ID:** 10762825      **Coord Name:**  
**Latitude:** 37.861250      **Ref Point Type Desc:** Center of a facility or station.

<a href="#">61</a>	3 of 3	N	0.09 / 495.62	38.51 / 6	SID'S AUTO 2412 6TH ST BERKELEY CA 94710	RCRA NON GEN
--------------------	--------	---	------------------	--------------	--	-----------------

**EPA Handler ID:** CAL000264141  
**Gen Status Universe:** No Report  
**Contact Name:** SIDNEY GUTHRIE  
**Contact Address:** 2412 6TH ST , 1632 ALLSTONWAY , BERKELEY , CA, 94710 ,  
**Contact Phone No and Ext:** 510-549-1403  
**Contact Email:** GUTHRIESIDNEY@GMAIL.COM  
**Contact Country:**  
**County Name:** ALAMEDA

Map Key	Number of Records	Direction	Distance (mi/ft)	Elev/Diff (ft)	Site	DB
EPA Region:		09				
Land Type:						
Receive Date:		20021227				

**Violation/Evaluation Summary**

**Note:** NO RECORDS: As of May 2020, there are no Compliance Monitoring and Enforcement (violation) records associated with this facility (EPA ID).

**Handler Summary**

**Importer Activity:** No  
**Mixed Waste Generator:** No  
**Transporter Activity:** No  
**Transfer Facility:** No  
**Onsite Burner Exemption:** No  
**Furnace Exemption:** No  
**Underground Injection Activity:** No  
**Commercial TSD:** No  
**Used Oil Transporter:** No  
**Used Oil Transfer Facility:** No  
**Used Oil Processor:** No  
**Used Oil Refiner:** No  
**Used Oil Burner:** No  
**Used Oil Market Burner:** No  
**Used Oil Spec Marketer:** No

**Hazardous Waste Handler Details**

**Sequence No:** 1  
**Receive Date:** 20021227  
**Handler Name:** SID'S AUTO  
**Source Type:** Implementer  
**Federal Waste Generator Code:** N  
**Generator Code Description:** Not a Generator, Verified

**Owner/Operator Details**

<b>Owner/Operator Ind:</b> Current Owner	<b>Street No:</b>
<b>Type:</b> Other	<b>Street 1:</b> 2412 6TH ST
<b>Name:</b> SIDNEY GUTHRIE	<b>Street 2:</b>
<b>Date Became Current:</b>	<b>City:</b> BERKELEY
<b>Date Ended Current:</b>	<b>State:</b> CA
<b>Phone:</b> 510-549-1403	<b>Country:</b>
<b>Source Type:</b> Implementer	<b>Zip Code:</b> 94710-0000

<b>Owner/Operator Ind:</b> Current Operator	<b>Street No:</b>
<b>Type:</b> Other	<b>Street 1:</b> 2412 6TH ST
<b>Name:</b> SIDNEY GUTHRIE	<b>Street 2:</b> 1632 ALLSTONWAY
<b>Date Became Current:</b>	<b>City:</b> BERKELEY
<b>Date Ended Current:</b>	<b>State:</b> CA
<b>Phone:</b> 510-549-1403	<b>Country:</b>
<b>Source Type:</b> Implementer	<b>Zip Code:</b> 94710

<a href="#">62</a>	1 of 3	E	0.10 / 501.77	42.82 / 11	Fire Cause Analysis 935 Pardee ST CA	BERKELEY CUPA
--------------------	--------	---	---------------	------------	--	------------------

**Facility ID:** FA0000982

**Additional Information**

Map Key	Number of Records	Direction	Distance (mi/ft)	Elev/Diff (ft)	Site	DB
<b>Program Element:</b>	4200 - HMBP				<b>Postal Address:</b>	935 Pardee ST
<b>Billing Status:</b>	02 - INACTIVE, NON-BILLABLE				<b>Postal Address 2:</b>	
<b>Owner:</b>	Kyle Binkoskwi				<b>Postal State:</b>	CA
<b>City:</b>	BERKELEY				<b>Postal Zip:</b>	94710
<b>Program Element:</b>	SW02 - STORMWATER				<b>Postal Address:</b>	935 Pardee ST
<b>Billing Status:</b>	01 - ACTIVE, CUPA				<b>Postal Address 2:</b>	
<b>Owner:</b>	Kyle Binkoskwi				<b>Postal State:</b>	CA
<b>City:</b>	BERKELEY				<b>Postal Zip:</b>	94710
<b>Program Element:</b>	4400 - HAZ WASTE GENERATOR				<b>Postal Address:</b>	935 Pardee ST
<b>Billing Status:</b>	01 - ACTIVE, CUPA				<b>Postal Address 2:</b>	
<b>Owner:</b>	Kyle Binkoskwi				<b>Postal State:</b>	CA
<b>City:</b>	BERKELEY				<b>Postal Zip:</b>	94710

[62](#)    2 of 3    **E**    0.10 / 501.77    42.82 / 11    **Fire Cause Analysis**  
**935 PARDEE ST**  
**BERKELEY CA 94710**    **CERS HAZ**

**Site ID:** 419281  
**Latitude:** 37.856682  
**Longitude:** -122.291199  
**County:** Alameda County

**Regulated Programs**

**EI ID:** 10602787    **EI Description:** Hazardous Waste Generator

**Violations**

**Violation Date:** 02/15/2019    **Violation Source:** CERS  
**Violation Program:** HW    **Violation Division:** Berkeley City Toxics Management Division  
**Citation:** 22 CCR 12 66262.23(a) - California Code of Regulations, Title 22, Chapter 12, Section(s) 66262.23(a)  
**Violation Notes:**

Returned to compliance on 02/28/2019. The facility is using a temporary EPA ID number, CAC002839482, on the hazardous waste manifests for the shipment of hazardous waste in 2016, 2017 and 2018. The temporary EPA ID numbers are only for businesses who do not normally handle hazardous waste. This facility is routinely generating hazardous waste. Corrective action: Submit a manifest correction letter to DTSC for each of the manifests that list the incorrect EPA ID number. All future shipments of hazardous waste must be made using the permanent EPA ID number.

**Violation Description:**

Failure to properly complete the Uniform Hazardous Waste Manifest.

**Violations**

**Violation Date:** 02/15/2019    **Violation Source:** CERS  
**Violation Program:** HW    **Violation Division:** Berkeley City Toxics Management Division  
**Citation:** 22 CCR 12 66262.34(e) - California Code of Regulations, Title 22, Chapter 12, Section(s) 66262.34(e)  
**Violation Notes:**

Returned to compliance on 02/28/2019. The 55 gallon drum of waste fire debris is labeled as hazardous waste, but is not labeled with the name and address of the generator, contents, physical state, hazard properties and accumulation start date. Corrective action: Label the hazardous waste drum with the name and address of the generator, contents, physical state, hazard properties and accumulation start date.

**Violation Description:**

Failure to meet the following conditions of satellite accumulation regulations:

- Accumulate up to 55 gallons of hazardous waste or one quart of acute hazardous waste at or near the initial point of accumulation which was under the control of the operator.
- Total time hazardous waste can be accumulated onsite in any generator accumulation area is one year, i.e., the combined accumulation time at a satellite accumulation point and at a 90/180/270 accumulation area (depending on size of generator and distance transported), whichever comes first.

- The generator complies with section 66265.171, 66265.172, and 66265.173(a).
- The container must be clearly marked with the initial date that hazardous waste is first placed in the container and labelled with the words "Hazardous Waste" including specified information
- Container must be labelled with the date the satellite accumulation limit is reached and moved within three days after reaching the 55 gallon (or one quart) limit to a "90 day" accumulation area
- 55 gallons (or one quart of acute hazardous waste) of waste per process may be accumulated

**Violations**

**Violation Date:** 04/21/2014  
**Violation Program:** HMRRP  
**Citation:** HSC 6.95 25503.5(a) - California Health and Safety Code, Chapter 6.95, Section(s) 25503.5(a)  
**Violation Notes:**

**Violation Source:** CERS  
**Violation Division:** Berkeley City Toxics Management Division

Returned to compliance on 04/30/2014. Observed oxy/acetylene in quantities subject to municipal code reporting thresholds.

**Violation Description:**

Owner/Operator failed to establish and implement a Hazardous Materials Business Plan when storing hazardous materials at or above the thresholds quantities of 55 gallons/500 lbs/200 cubic feet.

**Violations**

**Violation Date:** 04/30/2014  
**Violation Program:** HW  
**Citation:** 22 CCR 12 66262.40(c) - California Code of Regulations, Title 22, Chapter 12, Section(s) 66262.40(c)  
**Violation Notes:**

**Violation Source:** CERS  
**Violation Division:** Berkeley City Toxics Management Division

Returned to compliance on 06/02/2014. Fire debris waste observed in and around facility, impacted stormdrain inlet on-site, no significant residue at face of curb where discharge exits site (appears clogged).

**Violation Description:**

Failure to determine if the waste generated is a hazardous waste and to maintain analysis results for three years.

**Violations**

**Violation Date:** 02/26/2016  
**Violation Program:** HW  
**Citation:** 22 CCR 15 66265.173 - California Code of Regulations, Title 22, Chapter 15, Section(s) 66265.173  
**Violation Notes:**

**Violation Source:** CERS  
**Violation Division:** Berkeley City Toxics Management Division

Returned to compliance on 03/30/2016.

**Violation Description:**

Failure to properly close hazardous waste containers when not in active use.

**Violations**

**Violation Date:** 02/15/2019  
**Violation Program:** HW  
**Citation:** HSC 6.5 25123.3(h) - California Health and Safety Code, Chapter 6.5, Section(s) 25123.3(h)  
**Violation Notes:**

**Violation Source:** CERS  
**Violation Division:** Berkeley City Toxics Management Division

Returned to compliance on 02/28/2019. The designated facility to generator copy of manifest 018138978JJK is not onsite. Corrective action: Contact the transporter of the designated facility to obtain a copy of the manifest.

**Violation Description:**

<i>Map Key</i>	<i>Number of Records</i>	<i>Direction</i>	<i>Distance (mi/ft)</i>	<i>Elev/Diff (ft)</i>	<i>Site</i>	<i>DB</i>
----------------	--------------------------	------------------	-------------------------	-----------------------	-------------	-----------

Failure to determine the status of any hazardous waste if a signed copy of the manifest isn't received within 35 days of the date the waste was accepted by the initial transporter and/or to submit an Exception Report to DTSC if a signed copy of the manifest isn't received within 60 days of the date the waste was accepted by the initial transporter.

**Violations**

**Violation Date:** 02/26/2016 **Violation Source:** CERS  
**Violation Program:** HW **Violation Division:** Berkeley City Toxics Management Division  
**Citation:** 22 CCR 12 66262.34(f) - California Code of Regulations, Title 22, Chapter 12, Section(s) 66262.34(f)  
**Violation Notes:**

Returned to compliance on 03/30/2016.

**Violation Description:**

Failure to properly label hazardous waste accumulation containers with the following requirements: "Hazardous Waste", name and address of the generator, physical and chemical characteristics of the Hazardous Waste, and starting accumulation date.

**Violations**

**Violation Date:** 02/15/2019 **Violation Source:** CERS  
**Violation Program:** HMRRP **Violation Division:** Berkeley City Toxics Management Division  
**Citation:** HSC 6.95 25507 - California Health and Safety Code, Chapter 6.95, Section(s) 25507  
**Violation Notes:**

Returned to compliance on 02/28/2019. TMD observed 3, 20 lb cylinders of propane onsite. These cylinders contain approximately 160 cubic feet of propane each. Businesses are required to establish and implement a Hazardous Materials Business Plan when storing/handling hazardous materials, including hazardous waste, at or above aggregate quantities of 500 pounds or more of all solid hazardous materials and waste; 55 gallons or more of all liquid hazardous materials and wastes; or 200 cubic feet or more at standard temperature and pressure of all gaseous hazardous materials. The HMBP must be submitted, electronically, in the California Environmental Reporting System (CERS), at the time the business begins operations, or at the time it first begins to handle a hazardous material or waste that must be disclosed. Corrective action: Facility may decrease storage to below registration thresholds and provide confirmation to TMD, or you shall create an account in the CERS Business Portal, [Truncated]

**Violation Description:**

Failure to adequately establish and implement a business plan when storing/handling a hazardous material at or above reportable quantities.

**Enforcements**

**Enf Action Date:** 04/21/2014 **Enf Action Program:** HMRRP  
**Enf Action Type:** Notice of Violation (Unified Program) **Enf Action Source:** CERS  
**Enf Action Division:** Berkeley City Toxics Management Division  
**Enf Action Description:** Notice of Violation Issued by the Inspector at the Time of Inspection  
**Enf Action Notes:**

**Enf Action Date:** 04/30/2014 **Enf Action Program:** HW  
**Enf Action Type:** Notice of Violation (Unified Program) **Enf Action Source:** CERS  
**Enf Action Division:** Berkeley City Toxics Management Division  
**Enf Action Description:** Notice of Violation Issued by the Inspector at the Time of Inspection  
**Enf Action Notes:**

**Evaluations**

**Eval Date:** 04/21/2014  
**Violations Found:** Yes  
**Eval General Type:** Other/Unknown  
**Eval Type:** Other, not routine, done by local agency  
**Eval Division:** Berkeley City Toxics Management Division  
**Eval Program:** HMRRP  
**Eval Source:** CERS



<b>Map Key</b>	<b>Number of Records</b>	<b>Direction</b>	<b>Distance (mi/ft)</b>	<b>Elev/Diff (ft)</b>	<b>Site</b>	<b>DB</b>
----------------	--------------------------	------------------	-------------------------	-----------------------	-------------	-----------

**Eval Notes:**

Facility elected to remove gases from their place of business, thus reducing their chemical inventory to below threshold reporting quantities per BMC or HSC 6.95.; Note: data in [EVAL Notes] field for some records is truncated from the source.

**Eval Date:** 04/30/2014  
**Violations Found:** Yes  
**Eval General Type:** Other/Unknown  
**Eval Type:** Other, not routine, done by local agency  
**Eval Division:** Berkeley City Toxics Management Division  
**Eval Program:** HW  
**Eval Source:** CERS  
**Eval Notes:**

Waste analysis pending. Facility is containing materials and developing a sampling and analysis plan to make a waste determination.; Note: data in [EVAL Notes] field for some records is truncated from the source.

**Eval Date:** 06/05/2014  
**Violations Found:** No  
**Eval General Type:** Compliance Evaluation Inspection  
**Eval Type:** Routine done by local agency  
**Eval Division:** Berkeley City Toxics Management Division  
**Eval Program:** HW  
**Eval Source:** CERS  
**Eval Notes:**

First inspection for hazardous waste program. Fire debris from yard identified as HW for lead. Obtained Yard Debris Management Protocol and HW/UW reporting form. Staff trained on waste/yard debris handling. EPA ID no pending. Will forward ID # when rec'd. Fire Cause has returned to compliance for previous failure to provide waste analysis. Analysis provided separately. Storm pollution practices implemented to prevent non-sw discharges. Structural control(plugs) installed in on-site stormdrain. protoclos implemented to maintain yard free of debris. No observed violations - hazardous waste or stormwater.; Note: data in [EVAL Notes] field for some records is truncated from the source.

**Eval Date:** 03/07/2016  
**Violations Found:** Yes  
**Eval General Type:** Compliance Evaluation Inspection  
**Eval Type:** Routine done by local agency  
**Eval Division:** Berkeley City Toxics Management Division  
**Eval Program:** HW  
**Eval Source:** CERS  
**Eval Notes:**

Routine hazardous waste only, Stormwater and complaint follow up inspection. Burned vehicles left uncovered during initial visit, RP (Kyle Binkowski) agreed to completely cover the vehicles upon receiving them or to place them inside the warehouse. See inspection report for further details.; Note: data in [EVAL Notes] field for some records is truncated from the source.

**Eval Date:** 02/15/2019  
**Violations Found:** Yes  
**Eval General Type:** Compliance Evaluation Inspection  
**Eval Type:** Routine done by local agency  
**Eval Division:** Berkeley City Toxics Management Division  
**Eval Program:** HMRRP  
**Eval Source:** CERS  
**Eval Notes:**

**Eval Date:** 02/15/2019  
**Violations Found:** Yes  
**Eval General Type:** Compliance Evaluation Inspection  
**Eval Type:** Routine done by local agency  
**Eval Division:** Berkeley City Toxics Management Division  
**Eval Program:** HW  
**Eval Source:** CERS  
**Eval Notes:**

The facility routinely generates hazardous waste fire debris, is a small quantity generator, and has an active permanent EPA ID number, CAL000397769.; Note: data in [EVAL Notes] field for some records is truncated from the source.

<b>Map Key</b>	<b>Number of Records</b>	<b>Direction</b>	<b>Distance (mi/ft)</b>	<b>Elev/Diff (ft)</b>	<b>Site</b>	<b>DB</b>
----------------	--------------------------	------------------	-------------------------	-----------------------	-------------	-----------

**Eval Date:** 04/30/2014  
**Violations Found:** No  
**Eval General Type:** Other/Unknown  
**Eval Type:** Other, not routine, done by local agency  
**Eval Division:** Berkeley City Toxics Management Division  
**Eval Program:** HMRRP  
**Eval Source:** CERS  
**Eval Notes:**

observed small volume of liquid material, flammable solvent and some acid, stored in cabinet below fume hood. Below reporting threshold.; Note: data in [EVAL Notes] field for some records is truncated from the source.

**Affiliations**

**Affil Type Desc:** Parent Corporation  
**Entity Name:** Fire Cause Analysis  
**Entity Title:**  
**Address:**  
**City:**  
**State:**  
**Country:**  
**Zip Code:**  
**Phone:**

**Affil Type Desc:** Facility Mailing Address  
**Entity Name:** Mailing Address  
**Entity Title:**  
**Address:** 935 Pardee ST  
**City:** BERKELEY  
**State:** CA  
**Country:**  
**Zip Code:** 94710  
**Phone:**

**Affil Type Desc:** Document Preparer  
**Entity Name:** Scott McDonald  
**Entity Title:**  
**Address:**  
**City:**  
**State:**  
**Country:**  
**Zip Code:**  
**Phone:**

**Affil Type Desc:** Legal Owner  
**Entity Name:** Kyle Binkoskwi  
**Entity Title:**  
**Address:** 935 Pardee ST  
**City:** BERKELEY  
**State:** CA  
**Country:** United States  
**Zip Code:** 94710  
**Phone:** (510) 649-1300

**Affil Type Desc:** Operator  
**Entity Name:** Kyle Binkoskwi  
**Entity Title:**  
**Address:**  
**City:**  
**State:**  
**Country:**  
**Zip Code:**  
**Phone:** (510) 649-1300

**Affil Type Desc:** CUPA District

Map Key	Number of Records	Direction	Distance (mi/ft)	Elev/Diff (ft)	Site	DB
---------	-------------------	-----------	------------------	----------------	------	----

**Entity Name:** Berkeley City Toxics Management Division  
**Entity Title:**  
**Address:** 1947 Center Street, 1st Floor  
**City:** Berkeley  
**State:** CA  
**Country:**  
**Zip Code:** 94704  
**Phone:** (510) 981-7460

**Affil Type Desc:** Property Owner  
**Entity Name:** Ulises Castellon  
**Entity Title:**  
**Address:** 935 Pardee Street  
**City:** Berkeley  
**State:** CA  
**Country:** United States  
**Zip Code:** 94710  
**Phone:** (510) 649-1300

**Affil Type Desc:** Environmental Contact  
**Entity Name:** Kyle Binkoskwi  
**Entity Title:**  
**Address:** 935 Pardee ST  
**City:** BERKELEY  
**State:** CA  
**Country:**  
**Zip Code:** 94710  
**Phone:**

**Coordinates**

<b>Env Int Type Code:</b>	HWG	<b>Longitude:</b>	-122.291200
<b>Program ID:</b>	10602787	<b>Coord Name:</b>	
<b>Latitude:</b>	37.856680	<b>Ref Point Type Desc:</b>	Center of a facility or station.

<a href="#">62</a>	3 of 3	<i>E</i>	0.10 / 501.77	42.82 / 11	<b>FIRE CAUSE ANALYSIS 935 PARDEE ST BERKELEY CA 94710</b>	<b>RCRA NON GEN</b>
--------------------	--------	----------	------------------	---------------	--	-------------------------

**EPA Handler ID:** CAL000397769  
**Gen Status Universe:** No Report  
**Contact Name:** KYLE BINKOWSKI  
**Contact Address:** 935 PARDEE ST , , BERKELEY , CA, 94710 ,  
**Contact Phone No and Ext:** 510-649-1300  
**Contact Email:** KYLE@FCAFIRE.COM  
**Contact Country:**  
**County Name:** ALAMEDA  
**EPA Region:** 09  
**Land Type:**  
**Receive Date:** 20140612

**Violation/Evaluation Summary**

**Note:** NO RECORDS: As of May 2020, there are no Compliance Monitoring and Enforcement (violation) records associated with this facility (EPA ID).

**Handler Summary**

**Importer Activity:** No  
**Mixed Waste Generator:** No  
**Transporter Activity:** No  
**Transfer Facility:** No  
**Onsite Burner Exemption:** No  
**Furnace Exemption:** No  
**Underground Injection Activity:** No

Map Key	Number of Records	Direction	Distance (mi/ft)	Elev/Diff (ft)	Site	DB
Commercial TSD:		No				
Used Oil Transporter:		No				
Used Oil Transfer Facility:		No				
Used Oil Processor:		No				
Used Oil Refiner:		No				
Used Oil Burner:		No				
Used Oil Market Burner:		No				
Used Oil Spec Marketer:		No				

**Hazardous Waste Handler Details**

Sequence No: 1  
 Receive Date: 20140612  
 Handler Name: FIRE CAUSE ANALYSIS  
 Source Type: Implementer  
 Federal Waste Generator Code: N  
 Generator Code Description: Not a Generator, Verified

**Owner/Operator Details**

Owner/Operator Ind:	Current Owner	Street No:	
Type:	Other	Street 1:	935 PARDEE ST
Name:	FIRE CAUSE ANALYSIS	Street 2:	
Date Became Current:		City:	BERKELEY
Date Ended Current:		State:	CA
Phone:	510-649-1300	Country:	
Source Type:	Implementer	Zip Code:	94710

Owner/Operator Ind:	Current Operator	Street No:	
Type:	Other	Street 1:	935 PARDEE ST
Name:	KYLE BINKOWSKI	Street 2:	
Date Became Current:		City:	BERKELEY
Date Ended Current:		State:	CA
Phone:	510-649-1300	Country:	
Source Type:	Implementer	Zip Code:	94710

<a href="#">63</a>	1 of 2	E	0.10 / 515.81	42.85 / 11	ADVANCE HELI-WELDING 938 PARDEE ST CA	BERKELEY CUPA
--------------------	--------	---	---------------	------------	---	------------------

Facility ID: FA0000003

**Additional Information**

Program Element:	4200 - HMBP	Postal Address:	802 WAINGARTH WAY
Billing Status:	02 - INACTIVE, NON-BILLABLE	Postal Address 2:	
Owner:	GEORGE ORREGO	Postal State:	CA
City:	DANVILLE	Postal Zip:	94526

Program Element:	4400 - HAZ WASTE GENERATOR	Postal Address:	802 WAINGARTH WAY
Billing Status:	02 - INACTIVE, NON-BILLABLE	Postal Address 2:	
Owner:	GEORGE ORREGO	Postal State:	CA
City:	DANVILLE	Postal Zip:	94526

<a href="#">63</a>	2 of 2	E	0.10 / 515.81	42.85 / 11	ADVANCE HELI-WELDERS & MFG CO 938 PARDEE STREET BERKELEY CA 94710	EMISSIONS
--------------------	--------	---	---------------	------------	--	-----------

**1995 Criteria Data**

Facility ID: 10247 CERR Code:

Map Key	Number of Records	Direction	Distance (mi/ft)	Elev/Diff (ft)	Site	DB
Facility SIC Code:	3443			TOGT:	.8	
CO:	1			ROGT:	.7272	
Air Basin:	SF			COT:		
District:	BA			NOXT:		
COID:	ALA			SOXT:		
DISN:	BAY AREA AQMD			PMT:		
CHAPIS:				PM10T:		

**1995 Toxic Data**

Facility ID:	10247			COID:	ALA	
Facility SIC Code:	3443			DISN:	BAY AREA AQMD	
CO:	1			CHAPIS:		
Air Basin:	SF			CERR Code:		
District:	BA					
TS:						
Health Risk Asmt:						
Non-Cancer Chronic Haz Ind:						
Non-Cancer Acute Haz Ind:						

**1996 Criteria Data**

Facility ID:	10247			CERR Code:		
Facility SIC Code:	3443			TOGT:	.4	
CO:	1			ROGT:	.3704	
Air Basin:	SF			COT:		
District:	BA			NOXT:		
COID:	ALA			SOXT:		
DISN:	BAY AREA AQMD			PMT:		
CHAPIS:				PM10T:		

**1996 Toxic Data**

Facility ID:	10247			COID:	ALA	
Facility SIC Code:	3443			DISN:	BAY AREA AQMD	
CO:	1			CHAPIS:		
Air Basin:	SF			CERR Code:		
District:	BA					
TS:						
Health Risk Asmt:						
Non-Cancer Chronic Haz Ind:						
Non-Cancer Acute Haz Ind:						

**1997 Criteria Data**

Facility ID:	10247			CERR Code:		
Facility SIC Code:	3443			TOGT:	.4	
CO:	1			ROGT:	.3704	
Air Basin:	SF			COT:		
District:	BA			NOXT:		
COID:	ALA			SOXT:		
DISN:	BAY AREA AQMD			PMT:		
CHAPIS:				PM10T:		

**1997 Toxic Data**

Facility ID:	10247			COID:	ALA	
Facility SIC Code:	3443			DISN:	BAY AREA AQMD	
CO:	1			CHAPIS:		
Air Basin:	SF			CERR Code:		
District:	BA					
TS:						
Health Risk Asmt:						

Map Key	Number of Records	Direction	Distance (mi/ft)	Elev/Diff (ft)	Site	DB
---------	-------------------	-----------	------------------	----------------	------	----

Non-Cancer Chronic Haz Ind:  
Non-Cancer Acute Haz Ind:

1998 Criteria Data

Facility ID:	10247	CERR Code:	
Facility SIC Code:	3443	TOGT:	3
CO:	1	ROGT:	2.8536
Air Basin:	SF	COT:	
District:	BA	NOXT:	
COID:	ALA	SOXT:	
DISN:	BAY AREA AQMD	PMT:	
CHAPIS:		PM10T:	

1998 Toxic Data

Facility ID:	10247	COID:	ALA
Facility SIC Code:	3443	DISN:	BAY AREA AQMD
CO:	1	CHAPIS:	
Air Basin:	SF	CERR Code:	
District:	BA		
TS:			
Health Risk Asmt:			
Non-Cancer Chronic Haz Ind:			
Non-Cancer Acute Haz Ind:			

1999 Criteria Data

Facility ID:	10247	CERR Code:	
Facility SIC Code:	3443	TOGT:	.353
CO:	1	ROGT:	.3487287
Air Basin:	SF	COT:	
District:	BA	NOXT:	
COID:	ALA	SOXT:	
DISN:	BAY AREA AQMD	PMT:	
CHAPIS:		PM10T:	

1999 Toxic Data

Facility ID:	10247	COID:	ALA
Facility SIC Code:	3443	DISN:	BAY AREA AQMD
CO:	1	CHAPIS:	
Air Basin:	SF	CERR Code:	
District:	BA		
TS:			
Health Risk Asmt:			
Non-Cancer Chronic Haz Ind:			
Non-Cancer Acute Haz Ind:			

2000 Criteria Data

Facility ID:	10247	CERR Code:	
Facility SIC Code:	3443	TOGT:	.353
CO:	1	ROGT:	.35
Air Basin:	SF	COT:	
District:	BA	NOXT:	
COID:	ALA	SOXT:	
DISN:	BAY AREA AQMD	PMT:	
CHAPIS:		PM10T:	

2000 Toxic Data

Map Key	Number of Records	Direction	Distance (mi/ft)	Elev/Diff (ft)	Site	DB
Facility ID:	10247				COID: ALA	
Facility SIC Code:	3443				DISN: BAY AREA AQMD	
CO:	1				CHAPIS:	
Air Basin:	SF				CERR Code:	
District:	BA					
TS:						
Health Risk Asmt:						
Non-Cancer Chronic Haz Ind:						
Non-Cancer Acute Haz Ind:						

**2001 Criteria Data**

Facility ID:	10247				CERR Code:	
Facility SIC Code:	4931				TOGT: .24	
CO:	1				ROGT: .23	
Air Basin:	SF				COT:	
District:	BA				NOXT:	
COID:	ALA				SOXT:	
DISN:	BAY AREA AQMD				PMT:	
CHAPIS:					PM10T:	

**2001 Toxic Data**

Facility ID:	10247				COID: ALA	
Facility SIC Code:	4931				DISN: BAY AREA AQMD	
CO:	1				CHAPIS:	
Air Basin:	SF				CERR Code:	
District:	BA					
TS:						
Health Risk Asmt:						
Non-Cancer Chronic Haz Ind:						
Non-Cancer Acute Haz Ind:						

**2002 Criteria Data**

Facility ID:	10247				CERR Code:	
Facility SIC Code:	3443				TOGT: .176	
CO:	1				ROGT: .1738704	
Air Basin:	SF				COT:	
District:	BA				NOXT:	
COID:	ALA				SOXT:	
DISN:	BAY AREA AQMD				PMT:	
CHAPIS:					PM10T:	

**2002 Toxic Data**

Facility ID:	10247				COID: ALA	
Facility SIC Code:	3443				DISN: BAY AREA AQMD	
CO:	1				CHAPIS:	
Air Basin:	SF				CERR Code:	
District:	BA					
TS:						
Health Risk Asmt:						
Non-Cancer Chronic Haz Ind:						
Non-Cancer Acute Haz Ind:						

**2003 Criteria Data**

Facility ID:	10247				CERR Code:	
Facility SIC Code:	3443				TOGT: .176	
CO:	1				ROGT: .17	
Air Basin:	SF				COT:	
District:	BA				NOXT:	

Map Key	Number of Records	Direction	Distance (mi/ft)	Elev/Diff (ft)	Site	DB
<b>COID:</b>	ALA				<b>SOXT:</b>	
<b>DISN:</b>	BAY AREA AQMD				<b>PMT:</b>	
<b>CHAPIS:</b>					<b>PM10T:</b>	

**2003 Toxic Data**

<b>Facility ID:</b>	10247				<b>COID:</b>	ALA
<b>Facility SIC Code:</b>	3443				<b>DISN:</b>	BAY AREA AQMD
<b>CO:</b>	1				<b>CHAPIS:</b>	
<b>Air Basin:</b>	SF				<b>CERR Code:</b>	
<b>District:</b>	BA					
<b>TS:</b>						
<b>Health Risk Asmt:</b>						
<b>Non-Cancer Chronic Haz Ind:</b>						
<b>Non-Cancer Acute Haz Ind:</b>						

**2004 Criteria Data**

<b>Facility ID:</b>	10247				<b>CERR Code:</b>	
<b>Facility SIC Code:</b>	3443				<b>TOGT:</b>	.185
<b>CO:</b>	1				<b>ROGT:</b>	.1814007
<b>Air Basin:</b>	SF				<b>COT:</b>	.038
<b>District:</b>	BA				<b>NOXT:</b>	.188
<b>COID:</b>	ALA				<b>SOXT:</b>	.003
<b>DISN:</b>	BAY AREA AQMD				<b>PMT:</b>	.012
<b>CHAPIS:</b>					<b>PM10T:</b>	.011712

**2004 Toxic Data**

<b>Facility ID:</b>	10247				<b>COID:</b>	ALA
<b>Facility SIC Code:</b>	3443				<b>DISN:</b>	BAY AREA AQMD
<b>CO:</b>	1				<b>CHAPIS:</b>	
<b>Air Basin:</b>	SF				<b>CERR Code:</b>	
<b>District:</b>	BA					
<b>TS:</b>						
<b>Health Risk Asmt:</b>						
<b>Non-Cancer Chronic Haz Ind:</b>						
<b>Non-Cancer Acute Haz Ind:</b>						

**2005 Criteria Data**

<b>Facility ID:</b>	10247				<b>CERR Code:</b>	
<b>Facility SIC Code:</b>	3443				<b>TOGT:</b>	.185
<b>CO:</b>	1				<b>ROGT:</b>	.1814007
<b>Air Basin:</b>	SF				<b>COT:</b>	.038
<b>District:</b>	BA				<b>NOXT:</b>	.188
<b>COID:</b>	ALA				<b>SOXT:</b>	.003
<b>DISN:</b>	BAY AREA AQMD				<b>PMT:</b>	.012
<b>CHAPIS:</b>					<b>PM10T:</b>	.011712

**2005 Toxic Data**

<b>Facility ID:</b>	10247				<b>COID:</b>	ALA
<b>Facility SIC Code:</b>	3443				<b>DISN:</b>	BAY AREA AQMD
<b>CO:</b>	1				<b>CHAPIS:</b>	
<b>Air Basin:</b>	SF				<b>CERR Code:</b>	
<b>District:</b>	BA					
<b>TS:</b>						
<b>Health Risk Asmt:</b>						
<b>Non-Cancer Chronic Haz Ind:</b>						
<b>Non-Cancer Acute Haz Ind:</b>						



Map Key	Number of Records	Direction	Distance (mi/ft)	Elev/Diff (ft)	Site	DB
<a href="#">64</a>	1 of 6	SE	0.10 / 553.12	34.44 / 2	AIRCO TEMESCAL 2850 7TH ST BERKELEY CA 94710	RCRA SQG

**EPA Handler ID:** CAD041843418  
**Gen Status Universe:** Small Quantity Generator  
**Contact Name:**  
**Contact Address:** US  
**Contact Phone No and Ext:**  
**Contact Email:**  
**Contact Country:** US  
**County Name:** ALAMEDA  
**EPA Region:** 09  
**Land Type:**  
**Receive Date:** 19960901

#### Violation/Evaluation Summary

**Note:** NO RECORDS: As of May 2020, there are no Compliance Monitoring and Enforcement (violation) records associated with this facility (EPA ID).

#### Handler Summary

**Importer Activity:** No  
**Mixed Waste Generator:** No  
**Transporter Activity:** No  
**Transfer Facility:** No  
**Onsite Burner Exemption:** No  
**Furnace Exemption:** No  
**Underground Injection Activity:** No  
**Commercial TSD:** No  
**Used Oil Transporter:** No  
**Used Oil Transfer Facility:** No  
**Used Oil Processor:** No  
**Used Oil Refiner:** No  
**Used Oil Burner:** No  
**Used Oil Market Burner:** No  
**Used Oil Spec Marketer:** No

#### Hazardous Waste Handler Details

**Sequence No:** 1  
**Receive Date:** 19800818  
**Handler Name:** AIRCO TEMESCAL  
**Federal Waste Generator Code:** 1  
**Generator Code Description:** Large Quantity Generator  
**Source Type:** Notification

#### Hazardous Waste Handler Details

**Sequence No:** 1  
**Receive Date:** 19960901  
**Handler Name:** AIRCO TEMESCAL  
**Federal Waste Generator Code:** 2  
**Generator Code Description:** Small Quantity Generator  
**Source Type:** Implementer

#### Owner/Operator Details

<b>Owner/Operator Ind:</b> Current Owner	<b>Street No:</b>
<b>Type:</b> Private	<b>Street 1:</b> 2850 7TH STREET
<b>Name:</b> AIRCO TEMESCAL DIV OF AIRCO INC	<b>Street 2:</b>
<b>Date Became Current:</b>	<b>City:</b> BERKELEY

Map Key	Number of Records	Direction	Distance (mi/ft)	Elev/Diff (ft)	Site	DB
---------	-------------------	-----------	------------------	----------------	------	----

<b>Date Ended Current:</b>				<b>State:</b>	CA	
<b>Phone:</b>	415-841-5720			<b>Country:</b>		
<b>Source Type:</b>	Notification			<b>Zip Code:</b>	94710	
<b>Owner/Operator Ind:</b>	Current Operator			<b>Street No:</b>		
<b>Type:</b>	Private			<b>Street 1:</b>	2850 7TH STREET	
<b>Name:</b>	AIRCO TEMESCAL DIV OF AIRCO INC			<b>Street 2:</b>		
<b>Date Became Current:</b>				<b>City:</b>	CITY NOT REPORTED	
<b>Date Ended Current:</b>				<b>State:</b>	CA	
<b>Phone:</b>	415-841-5720			<b>Country:</b>		
<b>Source Type:</b>	Implementer			<b>Zip Code:</b>	99999	

**Historical Handler Details**

**Receive Dt:** 19800818  
**Generator Code Description:** Large Quantity Generator  
**Handler Name:** AIRCO TEMESCAL

<a href="#">64</a>	2 of 6	SE	0.10 / 553.12	34.44 / 2	TEMESCAL BUSINESS CENTER 2850 7TH STREET BERKELEY CA 94710	RESPONSE
--------------------	--------	----	---------------	-----------	--	----------

<b>Estor/EPA ID:</b>	60000400	<b>Permit Renewal Lead:</b>	
<b>Site Code:</b>		<b>Project Manager:</b>	
<b>Nat Priority List:</b>	NO	<b>Supervisor:</b>	
<b>Acres:</b>	6.87 ACRES	<b>Public Partici Spclst:</b>	
<b>Special Program:</b>		<b>Census Tract:</b>	6001422000
<b>Funding:</b>	RESPONSIBLE PARTY	<b>County:</b>	ALAMEDA
<b>Assembly District:</b>	15	<b>Latitude:</b>	37.853889
<b>Senate District:</b>	09	<b>Longitude:</b>	-122.293226
<b>School District:</b>			
<b>APN:</b>	53-1655-9		
<b>Cleanup Status:</b>	REFER: RWQCB AS OF 6/27/2007		
<b>Cleanup Oversight Agencies:</b>	BERKELEY, CITY OF;DTSC - SITE CLEANUP PROGRAM;RWQCB 2 - SAN FRANCISCO BAY - LEAD AGENCY		
<b>Site Type:</b>	STATE RESPONSE OR NPL		
<b>Office:</b>	CLEANUP BERKELEY		
<b>Past Use that Caused Contam:</b>	UNKNOWN		
<b>Potential Media Affected:</b>	OTHER GROUNDWATER AFFECTED (USES OTHER THAN DRINKING WATER)		
<b>Potential Contamin of Concern:</b>			

1,2-DICHLOROETHYLENE (CIS), TETRACHLOROETHYLENE (PCE), TRICHLOROETHYLENE (TCE)

**Site History:**

The Hall-Scott Motor Car Company began manufacturing automobiles at the site in 1910. This same company overhauled and rebuilt large marine engines at the site during World War II in support of the war effort. Limited information is available regarding site uses between 1945 and 1967. In 1967, Airco purchased the property for storage of old equipment, spent dolomite, and neutralized chemical metal etching waste prior to disposal. In 1978, the site was divided into two properties: 2850 7th Street and 729 Heinz Avenue. The Temescal Business Center, a multi-tenant industrial complex, currently occupies the 2850 7th Street site. This site is a part of the Heinz/Grayson Plume (EnviroStor ID 60000399).

**Status:** REFER: RWQCB  
**Program Type:** STATE RESPONSE  
**CalEnviroScreen Score:** 76-80%  
**Summary Link:** [http://www.envirostor.dtsc.ca.gov/public/profile\\_report?global\\_id=60000400](http://www.envirostor.dtsc.ca.gov/public/profile_report?global_id=60000400)

**Completed Activities**

**Title:** Site Screening  
**Title Link:** [http://www.envirostor.dtsc.ca.gov/public/final\\_documents2?global\\_id=60000400&enforcement\\_id=6009725](http://www.envirostor.dtsc.ca.gov/public/final_documents2?global_id=60000400&enforcement_id=6009725)  
**Area Name:**  
**Area Link:**  
**Sub Area:**  
**Sub Area Link:**  
**Document Type:** \* Discovery  
**Date Completed:** 2/15/2005

Map Key	Number of Records	Direction	Distance (mi/ft)	Elev/Diff (ft)	Site	DB
<b>Comments:</b>		Site screening determined that historic site uses had included automobile manufacturing, rebuilding of marine engines, and storage of chemical metal etching waste. The City of Berkeley has overseen sampling at the site in an effort to characterize the occurrence of chlorinated solvents in area groundwater.				

<a href="#">64</a>	3 of 6	SE	0.10 / 553.12	34.44 / 2	TEMESCAL BUSINESS CENTER 2850 7TH ST BERKELEY CA 94710	CLEANUP SITES
--------------------	--------	----	---------------	-----------	--	---------------

<b>Global ID:</b>	SLT2002329	<b>Site Facility Type:</b>	CLEANUP PROGRAM SITE
<b>Status:</b>	OPEN - SITE ASSESSMENT	<b>County:</b>	ALAMEDA
<b>Status Date:</b>	12/19/2019	<b>Latitude:</b>	37.8535894307674
<b>Longitude:</b>	-122.292199613492		
<b>Data Source:</b>	Cleanup Program Sites from GeoTracker Search; Cleanup Sites from GeoTracker Cleanup Sites Data Download		

**Cleanup Sites from GeoTracker Cleanup Sites Data Download - Facilities Detail**

<b>RB Case No:</b>	01S0743	<b>CUF Case:</b>	NO
<b>Local Case No:</b>		<b>Case Worker:</b>	DYP
<b>Begin Date:</b>	3/8/2001	<b>File Location:</b>	Regional Board
<b>Stop Method:</b>			
<b>Lead Agency:</b>	SAN FRANCISCO BAY RWQCB (REGION 2)		
<b>Local Agency:</b>			
<b>Potential COC:</b>	Dichloroethene (DCE), Tetrachloroethylene (PCE), Trichloroethylene (TCE)		
<b>Potential Media of Concern:</b>	Other Groundwater (uses other than drinking water)		
<b>How Discovered:</b>			
<b>How Discovered Description:</b>			
<b>Stop Description:</b>			
<b>Calwater Watershed Name:</b>	Bay Bridges - Berkeley (203.30)		
<b>DWR GW Subbasin Name:</b>	Santa Clara Valley - East Bay Plain (2-009.04)		
<b>Disadvantaged Community:</b>			
<b>Site History:</b>			

The Hall-Scott Motor Car Company began manufacturing automobiles at the site in 1910. This same company overhauled and rebuilt large marine engines at the site during World War II in support of the war effort. Limited information is available regarding site uses between 1945 and 1967. In 1967, Airco purchased the property for storage of old equipment, spent dolomite, and neutralized chemical metal etching waste prior to disposal. In 1978, the site was divided into two properties: 2850 7th Street and 729 Heinz Avenue. The Temescal Business Center, a multi-tenant industrial complex, currently occupies the 2850 7th Street site. This site is a part of the Heinz/Grayson Plume (EnviroStor ID 60000399). Last updated: 12/19/2019

**Cleanup Sites from GeoTracker Cleanup Sites Data Download - Regulatory Acitivity**

<b>Action Type:</b>	RESPONSE
<b>Date :</b>	2020-05-15 00:00:00
<b>Action:</b>	Other Workplan
<b>Action Type:</b>	RESPONSE
<b>Date :</b>	2020-04-13 00:00:00
<b>Action:</b>	Correspondence
<b>Action Type:</b>	ENFORCEMENT
<b>Date :</b>	2020-03-11 00:00:00
<b>Action:</b>	13267 Requirement
<b>Action Type:</b>	ENFORCEMENT
<b>Date :</b>	2020-03-11 00:00:00
<b>Action:</b>	Staff Letter
<b>Action Type:</b>	RESPONSE
<b>Date :</b>	2008-02-07 00:00:00
<b>Action:</b>	Technical Memos - Regulator Responded
<b>Action Type:</b>	RESPONSE
<b>Date :</b>	2007-03-16 00:00:00
<b>Action:</b>	Correspondence
<b>Action Type:</b>	RESPONSE

<b>Map Key</b>	<b>Number of Records</b>	<b>Direction</b>	<b>Distance (mi/ft)</b>	<b>Elev/Diff (ft)</b>	<b>Site</b>	<b>DB</b>
<b>Date :</b>		2005-02-15 00:00:00				
<b>Action:</b>		Other Report / Document				
<b>Action Type:</b>		RESPONSE				
<b>Date :</b>		1995-02-28 00:00:00				
<b>Action:</b>		Other Report / Document				
<b>Action Type:</b>		RESPONSE				
<b>Date :</b>		1994-10-11 00:00:00				
<b>Action:</b>		Other Report / Document				
<b>Action Type:</b>		RESPONSE				
<b>Date :</b>		1994-06-02 00:00:00				
<b>Action:</b>		Other Report / Document				
<b>Action Type:</b>		ENFORCEMENT				
<b>Date :</b>		1994-04-15 00:00:00				
<b>Action:</b>		Staff Letter				
<b>Action Type:</b>		RESPONSE				
<b>Date :</b>		1994-04-01 00:00:00				
<b>Action:</b>		Other Report / Document				
<b>Action Type:</b>		ENFORCEMENT				
<b>Date :</b>		1994-03-07 00:00:00				
<b>Action:</b>		Annual Estimation Letter				
<b>Action Type:</b>		RESPONSE				
<b>Date :</b>		1991-06-12 00:00:00				
<b>Action:</b>		Other Report / Document				
<b>Action Type:</b>		RESPONSE				
<b>Date :</b>		1991-05-01 00:00:00				
<b>Action:</b>		Other Report / Document				

**Cleanup Sites from GeoTracker Cleanup Sites Data Download - Status History**

<b>Status:</b>	Open - Site Assessment
<b>Status Date:</b>	2019-12-19 00:00:00
<b>Status:</b>	Open - Site Assessment
<b>Status Date:</b>	2001-03-08 00:00:00
<b>Status:</b>	Open - Case Begin Date
<b>Status Date:</b>	2001-03-08 00:00:00
<b>Status:</b>	Open - Inactive
<b>Status Date:</b>	2001-03-08 00:00:00

**Cleanup Sites from GeoTracker Cleanup Sites Data Download - Regulatory Contacts**

<b>Contact Type:</b>	Regional Board Caseworker	<b>Address:</b>	1515 Clay St
<b>Contact Name:</b>	DIANA YITBAREK	<b>City:</b>	OAKLAND
<b>Phone No:</b>	5106222355		
<b>Organization Name:</b>	SAN FRANCISCO BAY RWQCB (REGION 2)		
<b>Email:</b>	diana.yitbarek@waterboards.ca.gov		

**Cleanup Program Sites from GeoTracker Search - Regulatory Profile (as of Feb 24, 2020)**

<b>Project Status:</b>		<b>WDR Place Type:</b>	
<b>CUF Claim:</b>		<b>WDR File:</b>	
<b>CUF Priority Assign:</b>		<b>WDR Order:</b>	
<b>CUF Amount Paid:</b>		<b>File Location:</b>	REGIONAL BOARD
<b>Facility Type:</b>		<b>Composting Method:</b>	
<b>User Defined Beneficial Use:</b>			

Map Key	Number of Records	Direction	Distance (mi/ft)	Elev/Diff (ft)	Site	DB
---------	-------------------	-----------	------------------	----------------	------	----

**Designated Beneficial Use:** MUN, AGR, IND, PROC  
**Designated Beneficial Use Desc:** Municipal and Domestic Supply, Agricultural Supply, Industrial Service Supply, Industrial Process Supply  
**Project Oversight Agencies:**  
**Report Link:** [https://geotracker.waterboards.ca.gov/profile\\_report?global\\_id=SLT2O02329](https://geotracker.waterboards.ca.gov/profile_report?global_id=SLT2O02329)  
**Cleanup Status Detail:** OPEN - SITE ASSESSMENT AS OF 12/19/2019  
**Cleanup History Link:** [https://geotracker.waterboards.ca.gov/profile\\_report\\_include?global\\_id=SLT2O02329&tabname=regulatoryhistory](https://geotracker.waterboards.ca.gov/profile_report_include?global_id=SLT2O02329&tabname=regulatoryhistory)  
**Potential COC:** DICHLOROETHENE (DCE), TETRACHLOROETHYLENE (PCE), TRICHLOROETHYLENE (TCE)  
**Potential Media of Concern:** OTHER GROUNDWATER (USES OTHER THAN DRINKING WATER)  
**GW Monitoring Freq:**  
**DWR GW Sub Basin:** Santa Clara Valley - East Bay Plain (2-009.04)  
**Calwater Watershed Name:** Bay Bridges - Berkeley (203.30)  
**Post Closure Site Management:**  
**Future Land Use:**  
**Cleanup Oversight Agencies:** SAN FRANCISCO BAY RWQCB (REGION 2) (LEAD) - CASE #: 01S0743  
CASEWORKER: DIANA YITBAREK  
DEPARTMENT OF TOXIC SUBSTANCES CONTROL - CASE #: 201674

**Site History:**

The Hall-Scott Motor Car Company began manufacturing automobiles at the site in 1910. This same company overhauled and rebuilt large marine engines at the site during World War II in support of the war effort. Limited information is available regarding site uses between 1945 and 1967. In 1967, Airco purchased the property for storage of old equipment, spent dolomite, and neutralized chemical metal etching waste prior to disposal. In 1978, the site was divided into two properties: 2850 7th Street and 729 Heinz Avenue. The Temescal Business Center, a multi-tenant industrial complex, currently occupies the 2850 7th Street site. This site is a part of the Heinz/Grayson Plume (EnviroStor ID 60000399).

Last updated: 12/19/2019

**Sites from GeoTracker Search - Regulatory Activities (as of Feb 24, 2020)**

**Action Type:** Enforcement - Other  
**Action Date:**  
**Received Issue Date:**  
**Action:** Unknown  
**Doc Link:**  
**Title Description Comments:**

**Action Type:** Response Requested - Workplans  
**Action Date:** 5/15/2020  
**Received Issue Date:**  
**Action:** Other Workplan  
**Doc Link:**  
**Title Description Comments:**

Pending Groundwater assessment workplan

**Action Type:** Response Requested - Other  
**Action Date:** 4/13/2020  
**Received Issue Date:**  
**Action:** Correspondence  
**Doc Link:**  
**Title Description Comments:**

Pending Signed CR agreement

**Action Type:** Enforcement/Orders  
**Action Date:** 3/11/2020  
**Received Issue Date:** 3/11/2020  
**Action:** 13267 Requirement  
**Doc Link:** [https://geotracker.waterboards.ca.gov/view\\_documents?global\\_id=SLT2O02329&enforcement\\_id=6429840&temptable=ENFORCEMENT](https://geotracker.waterboards.ca.gov/view_documents?global_id=SLT2O02329&enforcement_id=6429840&temptable=ENFORCEMENT)  
**Title Description Comments:**

Groundwater workplan requirement

**Action Type:** Other Regulatory Actions

<i>Map Key</i>	<i>Number of Records</i>	<i>Direction</i>	<i>Distance (mi/ft)</i>	<i>Elev/Diff (ft)</i>	<i>Site</i>	<i>DB</i>
<b>Action Date:</b>		3/11/2020				
<b>Received Issue Date:</b>		3/11/2020				
<b>Action:</b>		Staff Letter				
<b>Doc Link:</b>		https://geotracker.waterboards.ca.gov/view_documents?global_id=SLT2O02329&enforcement_id=6429841&temptable=ENFORCEMENT				
<b>Title Description Comments:</b>		Cost Recovery Letter				
<b>Action Type:</b>		Response Requested - Reports				
<b>Action Date:</b>		2/7/2008				
<b>Received Issue Date:</b>		2/7/2008				
<b>Action:</b>		Technical Memos - Regulator Responded				
<b>Doc Link:</b>		https://geotracker.waterboards.ca.gov/view_documents_all?global_id=SLT2O02329&doc_id=6011490				
<b>Title Description Comments:</b>		Review and Evaluation Data, 742 Grayson Street, Berkeley				
<b>Action Type:</b>		Response Requested - Other				
<b>Action Date:</b>		3/16/2007				
<b>Received Issue Date:</b>		3/16/2007				
<b>Action:</b>		Correspondence				
<b>Doc Link:</b>		https://geotracker.waterboards.ca.gov/view_documents_all?global_id=SLT2O02329&doc_id=6014105				
<b>Title Description Comments:</b>		DTSC's letter calling for meeting				
<b>Action Type:</b>		Response Requested - Other				
<b>Action Date:</b>		2/15/2005				
<b>Received Issue Date:</b>		2/15/2005				
<b>Action:</b>		Other Report / Document				
<b>Doc Link:</b>		https://geotracker.waterboards.ca.gov/view_documents_all?global_id=SLT2O02329&doc_id=6014102				
<b>Title Description Comments:</b>		Site Screening Form				
<b>Action Type:</b>		Response Requested - Other				
<b>Action Date:</b>		2/28/1995				
<b>Received Issue Date:</b>		2/28/1995				
<b>Action:</b>		Other Report / Document				
<b>Doc Link:</b>		https://geotracker.waterboards.ca.gov/view_documents_all?global_id=SLT2O02329&doc_id=6014107				
<b>Title Description Comments:</b>		Request for submittal of technical reports				
<b>Action Type:</b>		Response Requested - Other				
<b>Action Date:</b>		10/11/1994				
<b>Received Issue Date:</b>		10/11/1994				
<b>Action:</b>		Other Report / Document				
<b>Doc Link:</b>		https://geotracker.waterboards.ca.gov/view_documents_all?global_id=SLT2O02329&doc_id=6014104				
<b>Title Description Comments:</b>		Indoor Air Report				
<b>Action Type:</b>		Response Requested - Other				
<b>Action Date:</b>		6/2/1994				
<b>Received Issue Date:</b>		6/2/1994				
<b>Action:</b>		Other Report / Document				
<b>Doc Link:</b>		https://geotracker.waterboards.ca.gov/view_documents_all?global_id=SLT2O02329&doc_id=6014106				
<b>Title Description Comments:</b>		Notice of pre-enforcement review panel				
<b>Action Type:</b>		Other Regulatory Actions				

Map Key	Number of Records	Direction	Distance (mi/ft)	Elev/Diff (ft)	Site	DB
<b>Action Date:</b>		4/15/1994				
<b>Received Issue Date:</b>		4/15/1994				
<b>Action:</b>		Staff Letter				
<b>Doc Link:</b>		https://geotracker.waterboards.ca.gov/view_documents?global_id=SLT2O02329&enforcement_id=6425469&temptable=ENFORCEMENT				
<b>Title Description Comments:</b>						
Meeting summary and CR enrollment letter request						
<b>Action Type:</b>		Response Requested - Other				
<b>Action Date:</b>		4/1/1994				
<b>Received Issue Date:</b>		4/1/1994				
<b>Action:</b>		Other Report / Document				
<b>Doc Link:</b>		https://geotracker.waterboards.ca.gov/view_documents_all?global_id=SLT2O02329&doc_id=6014032				
<b>Title Description Comments:</b>						
Screening Level Human Health Risk Assessment						
<b>Action Type:</b>		Other Regulatory Actions				
<b>Action Date:</b>		3/7/1994				
<b>Received Issue Date:</b>		3/7/1994				
<b>Action:</b>		Annual Estimation Letter				
<b>Doc Link:</b>		https://geotracker.waterboards.ca.gov/view_documents?global_id=SLT2O02329&enforcement_id=6425421&temptable=ENFORCEMENT				
<b>Title Description Comments:</b>						
Estimation Letter/ Cost Recovery						
<b>Action Type:</b>		Response Requested - Other				
<b>Action Date:</b>		6/12/1991				
<b>Received Issue Date:</b>		6/12/1991				
<b>Action:</b>		Other Report / Document				
<b>Doc Link:</b>		https://geotracker.waterboards.ca.gov/view_documents_all?global_id=SLT2O02329&doc_id=6011494				
<b>Title Description Comments:</b>						
TCE Investigation Edwards/Temescal - Phase I						
<b>Action Type:</b>		Response Requested - Other				
<b>Action Date:</b>		5/1/1991				
<b>Received Issue Date:</b>		5/1/1991				
<b>Action:</b>		Other Report / Document				
<b>Doc Link:</b>		https://geotracker.waterboards.ca.gov/view_documents_all?global_id=SLT2O02329&doc_id=6011492				
<b>Title Description Comments:</b>						
1991-05-Map_Temescal Business Center						

**Sites from GeoTracker Search - Documents (as of Feb 24, 2020)**

<b>Document Type:</b>	Site Documents	<b>Submitted:</b>	
<b>Document Date:</b>	3/11/2020	<b>Submitted By:</b>	DIANA YITBAREK (REGULATOR), FEI ZHAO (REGULATOR)
<b>Size :</b>			
<b>Title:</b>	GROUNDWATER WORKPLAN REQUIREMENT		
<b>Title Link:</b>	https://geotracker.waterboards.ca.gov/view_documents?global_id=SLT2O02329&enforcement_id=6429840		
<b>Type:</b>	13267 REQUIREMENT		
<b>Document Type:</b>	Site Documents	<b>Submitted:</b>	
<b>Document Date:</b>	3/11/2020	<b>Submitted By:</b>	DIANA YITBAREK (REGULATOR), FEI ZHAO (REGULATOR)
<b>Size :</b>			
<b>Title:</b>	COST RECOVERY LETTER		
<b>Title Link:</b>	https://geotracker.waterboards.ca.gov/view_documents?global_id=SLT2O02329&enforcement_id=6429841		
<b>Type:</b>	STAFF LETTER		

<b>Map Key</b>	<b>Number of Records</b>	<b>Direction</b>	<b>Distance (mi/ft)</b>	<b>Elev/Diff (ft)</b>	<b>Site</b>	<b>DB</b>
<b>Document Type:</b> <b>Document Date:</b> <b>Size :</b> <b>Title:</b> <b>Title Link:</b> <b>Type:</b>	Site Documents 2/7/2008				<b>Submitted:</b> <b>Submitted By:</b> DIANA YITBAREK (REGULATOR)	
					REVIEW AND EVALUATION DATA, 742 GRAYSON STREET, BERKELEY https://geotracker.waterboards.ca.gov/view_documents?global_id=SLT2O02329&document_id=6011490 TECHNICAL MEMOS	
<b>Document Type:</b> <b>Document Date:</b> <b>Size :</b> <b>Title:</b> <b>Title Link:</b> <b>Type:</b>	Site Documents 3/16/2007				<b>Submitted:</b> <b>Submitted By:</b> DIANA YITBAREK (REGULATOR)	
					DTSC'S LETTER CALLING FOR MEETING https://geotracker.waterboards.ca.gov/view_documents?global_id=SLT2O02329&document_id=6014105 CORRESPONDENCE	
<b>Document Type:</b> <b>Document Date:</b> <b>Size :</b> <b>Title:</b> <b>Title Link:</b> <b>Type:</b>	Site Documents 2/15/2005				<b>Submitted:</b> <b>Submitted By:</b> DIANA YITBAREK (REGULATOR)	
					SITE SCREENING FORM - REGULATOR RESPONSE https://geotracker.waterboards.ca.gov/view_documents?global_id=SLT2O02329&document_id=6014102 OTHER REPORT / DOCUMENT	
<b>Document Type:</b> <b>Document Date:</b> <b>Size :</b> <b>Title:</b> <b>Title Link:</b> <b>Type:</b>	Site Documents 2/28/1995				<b>Submitted:</b> <b>Submitted By:</b> DIANA YITBAREK (REGULATOR)	
					REQUEST FOR SUBMITTAL OF TECHNICAL REPORTS https://geotracker.waterboards.ca.gov/view_documents?global_id=SLT2O02329&document_id=6014107 OTHER REPORT / DOCUMENT	
<b>Document Type:</b> <b>Document Date:</b> <b>Size :</b> <b>Title:</b> <b>Title Link:</b> <b>Type:</b>	Site Documents 10/11/1994				<b>Submitted:</b> <b>Submitted By:</b> DIANA YITBAREK (REGULATOR)	
					INDOOR AIR REPORT https://geotracker.waterboards.ca.gov/view_documents?global_id=SLT2O02329&document_id=6014104 OTHER REPORT / DOCUMENT	
<b>Document Type:</b> <b>Document Date:</b> <b>Size :</b> <b>Title:</b> <b>Title Link:</b> <b>Type:</b>	Site Documents 6/2/1994				<b>Submitted:</b> <b>Submitted By:</b> DIANA YITBAREK (REGULATOR)	
					NOTICE OF PRE-ENFORCEMENT REVIEW PANEL https://geotracker.waterboards.ca.gov/view_documents?global_id=SLT2O02329&document_id=6014106 OTHER REPORT / DOCUMENT	
<b>Document Type:</b> <b>Document Date:</b> <b>Size :</b> <b>Title:</b> <b>Title Link:</b> <b>Type:</b>	Site Documents 4/15/1994				<b>Submitted:</b> <b>Submitted By:</b> DIANA YITBAREK (REGULATOR)	
					MEETING SUMMARY AND CR ENROLLMENT LETTER REQUEST https://geotracker.waterboards.ca.gov/view_documents?global_id=SLT2O02329&enforcement_id=6425469 STAFF LETTER	
<b>Document Type:</b> <b>Document Date:</b> <b>Size :</b> <b>Title:</b> <b>Title Link:</b> <b>Type:</b>	Site Documents 4/1/1994				<b>Submitted:</b> <b>Submitted By:</b> DIANA YITBAREK (REGULATOR)	
					SCREENING LEVEL HUMAN HEALTH RISK ASSESSMENT https://geotracker.waterboards.ca.gov/view_documents?global_id=SLT2O02329&document_id=6014032 OTHER REPORT / DOCUMENT	
<b>Document Type:</b> <b>Document Date:</b> <b>Size :</b> <b>Title:</b> <b>Title Link:</b> <b>Type:</b>	Site Documents 3/7/1994				<b>Submitted:</b> <b>Submitted By:</b> DIANA YITBAREK (REGULATOR)	
					ESTIMATION LETTER/ COST RECOVERY https://geotracker.waterboards.ca.gov/view_documents?global_id=SLT2O02329&enforcement_id=6425421 ANNUAL ESTIMATION LETTER	
<b>Document Type:</b> <b>Document Date:</b> <b>Size :</b> <b>Title:</b> <b>Title Link:</b> <b>Type:</b>	Site Documents 6/12/1991				<b>Submitted:</b> <b>Submitted By:</b> DIANA YITBAREK (REGULATOR)	
					TCE INVESTIGATION EDWARDS/TEMESCAL - PHASE I - REGULATOR RESPONSE https://geotracker.waterboards.ca.gov/view_documents?global_id=SLT2O02329&document_id=6011494 OTHER REPORT / DOCUMENT	



Map Key	Number of Records	Direction	Distance (mi/ft)	Elev/Diff (ft)	Site	DB
---------	-------------------	-----------	------------------	----------------	------	----

**Document Type:** Site Documents  
**Document Date:** 5/1/1991  
**Submitted:**  
**Submitted By:** DIANA YITBAREK (REGULATOR)  
**Size :**  
**Title:** 1991-05-MAP\_TEMESCAL BUSINESS CENTER  
**Title Link:** [https://geotracker.waterboards.ca.gov/view\\_documents?global\\_id=SLT2O02329&document\\_id=6011492](https://geotracker.waterboards.ca.gov/view_documents?global_id=SLT2O02329&document_id=6011492)  
**Type:** OTHER REPORT / DOCUMENT

**Sites from GeoTracker Search - Cleanup Status History (as of Feb 24, 2020)**

**Status:** Open - Site Assessment  
**Date :** 12/19/2019

**Status:** Open - Inactive  
**Date :** 3/8/2001

**Status:** Open - Case Begin Date  
**Date :** 3/8/2001

**Status:** Open - Site Assessment  
**Date :** 3/8/2001

**Sites from GeoTracker Search - Related Cases (as of Feb 24, 2020)**

**Identifier:** SLT2O03440  
**Status:** OPEN - REMEDIATION  
**Association:** Related Global ID  
**Description:**  
**Project Name:** NATIONAL STARCH & CHEM COMPANY  
**Project Link:** [https://geotracker.waterboards.ca.gov/profile\\_report?global\\_id=SLT2O03440](https://geotracker.waterboards.ca.gov/profile_report?global_id=SLT2O03440)  
**Address:** 742 GRAYSON ST  
**City:** BERKELEY

<a href="#">64</a>	4 of 6	SE	0.10 / 553.12	34.44 / 2	DSM BIOMEDICAL 2850 7TH AVENUE BERKELEY CA 94710	EMISSIONS
--------------------	--------	----	------------------	--------------	--	-----------

**2013 Criteria Data**

<b>Facility ID:</b>	20956	<b>CERR Code:</b>	
<b>Facility SIC Code:</b>	2836	<b>TOGT:</b>	.002
<b>CO:</b>	1	<b>ROGT:</b>	.0016734
<b>Air Basin:</b>	SF	<b>COT:</b>	.027
<b>District:</b>	BA	<b>NOXT:</b>	.034
<b>COID:</b>	ALA	<b>SOXT:</b>	0
<b>DISN:</b>	BAY AREA AQMD	<b>PMT:</b>	.001
<b>CHAPIS:</b>		<b>PM10T:</b>	.001

**2013 Toxic Data**

<b>Facility ID:</b>	20956	<b>COID:</b>	ALA
<b>Facility SIC Code:</b>	2836	<b>DISN:</b>	BAY AREA AQMD
<b>CO:</b>	1	<b>CHAPIS:</b>	
<b>Air Basin:</b>	SF	<b>CERR Code:</b>	
<b>District:</b>	BA		
<b>TS:</b>			
<b>Health Risk Asmt:</b>			
<b>Non-Cancer Chronic Haz Ind:</b>			
<b>Non-Cancer Acute Haz Ind:</b>			

**2014 Criteria Data**

<b>Facility ID:</b>	20956	<b>CERR Code:</b>	
---------------------	-------	-------------------	--

Map Key	Number of Records	Direction	Distance (mi/ft)	Elev/Diff (ft)	Site	DB
Facility SIC Code:	2836				TOGT:	.000547274
CO:	1				ROGT:	
Air Basin:	SF				COT:	.007354635
District:	BA				NOXT:	.009397728
COID:	ALA				SOXT:	.000017346
DISN:	BAY AREA AQMD				PMT:	.000240457
CHAPIS:					PM10T:	.000230838

**2014 Toxic Data**

Facility ID:	20956				COID:	ALA
Facility SIC Code:	2836				DISN:	BAY AREA AQMD
CO:	1				CHAPIS:	
Air Basin:	SF				CERR Code:	
District:	BA					
TS:						
Health Risk Asmt:						
Non-Cancer Chronic Haz Ind:						
Non-Cancer Acute Haz Ind:						

**2015 Criteria Data**

Facility ID:	20956				CERR Code:	
Facility SIC Code:	2836				TOGT:	.000547274
CO:	1				ROGT:	.000476131
Air Basin:	SF				COT:	.007354635
District:	BA				NOXT:	.009397728
COID:	ALA				SOXT:	.000017346
DISN:	BAY AREA AQMD				PMT:	.000240457
CHAPIS:					PM10T:	.000230838

**2015 Toxic Data**

Facility ID:	20956				COID:	ALA
Facility SIC Code:	2836				DISN:	BAY AREA AQMD
CO:	1				CHAPIS:	
Air Basin:	SF				CERR Code:	
District:	BA					
TS:						
Health Risk Asmt:						
Non-Cancer Chronic Haz Ind:						
Non-Cancer Acute Haz Ind:						

**2016 Criteria Data**

Facility ID:	20956				CERR CODE:	
Facility SIC Code:	2836				TOGT:	.000547274
CO:	1				ROGT:	.000480780209
Air Basin:	SF				COT:	.007354635
District:	BA				NOXT:	.009397728
COID:	ALA				SOXT:	.000017346
DISN:	BAY AREA AQMD				PMT:	.000240457
CHAPIS:					PM10T:	.000230838

**2016 Toxic Data**

Facility ID:	20956				TS:	
Facility SIC Code:	2836				HRA:	
CERR CODE:					CH Index:	
COID:	ALA				AH Index:	
CO:	1				Air Basin:	SF
DISN:	BAY AREA AQMD				District:	BA
CHAPIS:						

Map Key	Number of Records	Direction	Distance (mi/ft)	Elev/Diff (ft)	Site	DB
---------	-------------------	-----------	------------------	----------------	------	----

**2018 Criteria Data**

<b>Facility ID:</b>	20956	<b>CERR Code:</b>	
<b>Facility SIC Code:</b>	2836	<b>TOGT:</b>	.000549121
<b>CO:</b>	1	<b>ROGT:</b>	.0004824027985
<b>Air Basin:</b>	SF	<b>COT:</b>	.00737573
<b>District:</b>	BA	<b>NOXT:</b>	.009410414
<b>COID:</b>	ALA	<b>SOXT:</b>	.000018725
<b>DISN:</b>	BAY AREA AQMD	<b>PMT:</b>	.
			00022107243460764587525150905432595573
			4406
<b>CHAPIS:</b>		<b>PM10T:</b>	.000219746

**2018 Toxic Data**

<b>Facility ID:</b>	20956	<b>COID:</b>	ALA
<b>Facility SIC Code:</b>	2836	<b>DISN:</b>	BAY AREA AQMD
<b>CO:</b>	1	<b>CHAPIS:</b>	
<b>Air Basin:</b>	SF	<b>CERR Code:</b>	
<b>District:</b>	BA		
<b>TS:</b>			
<b>Health Risk Asmt:</b>			
<b>Non-Cancer Chronic Haz Ind:</b>			
<b>Non-Cancer Acute Haz Ind:</b>			

<a href="#">64</a>	5 of 6	SE	0.10 / 553.12	34.44 / 2	<b>TEMESCAL BUSINESS CENTER 2850 7TH STREET BERKELEY CA 94710</b>	<b>ENVIROSTOR</b>
--------------------	--------	----	---------------	-----------	---	-------------------

<b>Estor/EPA ID:</b>	60000400	<b>Assembly District:</b>	15
<b>Site Code:</b>		<b>Senate District:</b>	09
<b>Nat Priority List:</b>	NO	<b>Permit Renewal Lead:</b>	
<b>APN:</b>	53-1655-9	<b>Public Partici Spclst:</b>	
<b>Census Tract:</b>	6001422000	<b>Project Manager:</b>	
<b>Site Type:</b>	STATE RESPONSE OR NPL	<b>County:</b>	ALAMEDA
<b>Address Description:</b>	2850 7TH STREET	<b>Latitude:</b>	37.853889
<b>Office:</b>	CLEANUP BERKELEY	<b>Longitude:</b>	-122.293226
<b>Special Program:</b>		<b>Acres:</b>	6.87 ACRES
<b>Funding:</b>	RESPONSIBLE PARTY	<b>Supervisor:</b>	
<b>Cleanup Status:</b>	REFER: RWQCB AS OF 6/27/2007		
<b>Cleanup Oversight Agencies:</b>	BERKELEY, CITY OF;DTSC - SITE CLEANUP PROGRAM;RWQCB 2 - SAN FRANCISCO BAY - LEAD AGENCY		
<b>School District:</b>			
<b>Past Use that Caused Contam:</b>	UNKNOWN		
<b>Potential Media Affected:</b>	OTHER GROUNDWATER AFFECTED (USES OTHER THAN DRINKING WATER)		
<b>Potential Contamin of Concern:</b>			

1,2-DICHLOROETHYLENE (CIS), TETRACHLOROETHYLENE (PCE), TRICHLOROETHYLENE (TCE)

**Site History:**

The Hall-Scott Motor Car Company began manufacturing automobiles at the site in 1910. This same company overhauled and rebuilt large marine engines at the site during World War II in support of the war effort. Limited information is available regarding site uses between 1945 and 1967. In 1967, Airco purchased the property for storage of old equipment, spent dolomite, and neutralized chemical metal etching waste prior to disposal. In 1978, the site was divided into two properties: 2850 7th Street and 729 Heinz Avenue. The Temescal Business Center, a multi-tenant industrial complex, currently occupies the 2850 7th Street site. This site is a part of the Heinz/Grayson Plume (EnviroStor ID 60000399).

<b>Status:</b>	REFER: RWQCB
<b>A2 Program Type:</b>	STATE RESPONSE
<b>CalEnviroScreen Score:</b>	76-80%
<b>Summary Link:</b>	<a href="http://www.envirostor.dtsc.ca.gov/public/profile_report?global_id=60000400">http://www.envirostor.dtsc.ca.gov/public/profile_report?global_id=60000400</a>

**Completed Activities**

Map Key	Number of Records	Direction	Distance (mi/ft)	Elev/Diff (ft)	Site	DB
---------	-------------------	-----------	------------------	----------------	------	----

**Title:** Site Screening  
**Title Link:** [http://www.envirostor.dtsc.ca.gov/public/final\\_documents2?global\\_id=60000400&enforcement\\_id=6009725](http://www.envirostor.dtsc.ca.gov/public/final_documents2?global_id=60000400&enforcement_id=6009725)  
**Area Name:**  
**Area Link:**  
**Sub Area:**  
**Sub Area Link:**  
**Document Type:** \* Discovery  
**Date Completed:** 2/15/2005  
**Comments:** Site screening determined that historic site uses had included automobile manufacturing, rebuilding of marine engines, and storage of chemical metal etching waste. The City of Berkeley has overseen sampling at the site in an effort to characterize the occurrence of chlorinated solvents in area groundwater.

<a href="#">64</a>	6 of 6	SE	0.10 / 553.12	34.44 / 2	US HEALTHWORKS MEDICAL GROUP 2850 7TH ST STE 100 BERKELEY CA 94710-2703	RCRA NON GEN
--------------------	--------	----	------------------	--------------	---	-----------------

**EPA Handler ID:** CAL000375246  
**Gen Status Universe:** No Report  
**Contact Name:** ROWENA GAMBOA  
**Contact Address:** 2850 SEVENTH STREET STE100 , , BERKELEY , CA, 94710-0000 ,  
**Contact Phone No and Ext:** 510-845-5170  
**Contact Email:** ROWENA.GAMBOA@USHWORKS.COM  
**Contact Country:**  
**County Name:** ALAMEDA  
**EPA Region:** 09  
**Land Type:**  
**Receive Date:** 20120614

**Violation/Evaluation Summary**

**Note:** NO RECORDS: As of May 2020, there are no Compliance Monitoring and Enforcement (violation) records associated with this facility (EPA ID).

**Handler Summary**

**Importer Activity:** No  
**Mixed Waste Generator:** No  
**Transporter Activity:** No  
**Transfer Facility:** No  
**Onsite Burner Exemption:** No  
**Furnace Exemption:** No  
**Underground Injection Activity:** No  
**Commercial TSD:** No  
**Used Oil Transporter:** No  
**Used Oil Transfer Facility:** No  
**Used Oil Processor:** No  
**Used Oil Refiner:** No  
**Used Oil Burner:** No  
**Used Oil Market Burner:** No  
**Used Oil Spec Marketer:** No

**Hazardous Waste Handler Details**

**Sequence No:** 1  
**Receive Date:** 20120614  
**Handler Name:** US HEALTHWORKS MEDICAL GROUP  
**Source Type:** Implementer  
**Federal Waste Generator Code:** N  
**Generator Code Description:** Not a Generator, Verified

**Owner/Operator Details**

**Owner/Operator Ind:** Current Operator **Street No:**

Map Key	Number of Records	Direction	Distance (mi/ft)	Elev/Diff (ft)	Site	DB
Type:	Other				Street 1:	2850 SEVENTH STREET STE100
Name:	ROWENA GAMBOA				Street 2:	
Date Became Current:					City:	BERKELEY
Date Ended Current:					State:	CA
Phone:	510-845-5170				Country:	
Source Type:	Implementer				Zip Code:	94710-0000
Owner/Operator Ind:	Current Owner				Street No:	
Type:	Other				Street 1:	25124 SPRINGFIELD CT STE 200
Name:	US HEALTH WORKS MEDICAL GROUP				Street 2:	
Date Became Current:					City:	VALENCIA
Date Ended Current:					State:	CA
Phone:	661-678-2600				Country:	
Source Type:	Implementer				Zip Code:	91355-0000

[65](#) 1 of 3 SE 0.11 / 580.67 36.98 / 5 THE ED JONES COMPANY INC. 2834 Eighth ST CA BERKELEY CUPA

Facility ID: FA0000319

**Additional Information**

Program Element: SW02 - STORMWATER  
Billing Status: 01 - ACTIVE, CUPA  
Owner: Richard Rusca  
City: BERKELEY  
Postal Address: 2834 8th Street  
Postal Address 2:  
Postal State: CA  
Postal Zip: 94710

Program Element: 4400 - HAZ WASTE GENERATOR  
Billing Status: 01 - ACTIVE, CUPA  
Owner: Richard Rusca  
City: BERKELEY  
Postal Address: 2834 8th Street  
Postal Address 2:  
Postal State: CA  
Postal Zip: 94710

[65](#) 2 of 3 SE 0.11 / 580.67 36.98 / 5 THE ED JONES COMPANY INC. 2834 EIGHTH ST BERKELEY CA 94710 CERS HAZ

Site ID: 419506  
Latitude: 37.854110  
Longitude: -122.291260  
County: Alameda County

**Regulated Programs**

EI ID: 10196350 EI Description: Hazardous Waste Generator

**Evaluations**

Eval Date: 11/08/2016  
Violations Found: No  
Eval General Type: Compliance Evaluation Inspection  
Eval Type: Routine done by local agency  
Eval Division: Berkeley City Toxics Management Division  
Eval Program: HW  
Eval Source: CERS  
Eval Notes:

The Ed Jones Company does not store any hazardous materials. Only generates hazardous waste. Safety: The emergency response station contains all emergency phone numbers and workers use their cell phones in case of an emergency. Fire extinguishers are up to date. Training: Ric is the only person that handles hazardous waste, other employees do not need hazardous waste handling training. Safety meetings are held about twice a year. Evacuation procedures are covered in initial training and will be covered annually. Records for training were available. Haz Waste: There was no haz waste at the facility at the time of inspection. The waste was last shipped 6/28/16 by J & B Enterprises. Metal scraps are picked up for recycling. Note: Fan blower suctions the metal sweeps No violations observed.; Note: data in [EVAL Notes] field for some records is truncated from the source.

<i>Map Key</i>	<i>Number of Records</i>	<i>Direction</i>	<i>Distance (mi/ft)</i>	<i>Elev/Diff (ft)</i>	<i>Site</i>	<i>DB</i>
----------------	--------------------------	------------------	-------------------------	-----------------------	-------------	-----------

**Eval Date:** 01/16/2020  
**Violations Found:** No  
**Eval General Type:** Compliance Evaluation Inspection  
**Eval Type:** Routine done by local agency  
**Eval Division:** Berkeley City Toxics Management Division  
**Eval Program:** HW  
**Eval Source:** CERS  
**Eval Notes:**

Confirmed the hazardous waste management.; Note: data in [EVAL Notes] field for some records is truncated from the source.

**Eval Date:** 11/07/2013  
**Violations Found:** No  
**Eval General Type:** Compliance Evaluation Inspection  
**Eval Type:** Routine done by local agency  
**Eval Division:** Berkeley City Toxics Management Division  
**Eval Program:** HW  
**Eval Source:** CERS  
**Eval Notes:**

routine unannounced inspection, HW drum was labeled properly, telephone posting complete and Hazardous waste manifests were available for review during the inspection.; Note: data in [EVAL Notes] field for some records is truncated from the source.

**Affiliations**

**Affil Type Desc:** Identification Signer  
**Entity Name:** Richard Rusca  
**Entity Title:** Owner  
**Address:**  
**City:**  
**State:**  
**Country:**  
**Zip Code:**  
**Phone:**

**Affil Type Desc:** CUPA District  
**Entity Name:** Berkeley City Toxics Management Division  
**Entity Title:**  
**Address:** 1947 Center Street, 1st Floor  
**City:** Berkeley  
**State:** CA  
**Country:**  
**Zip Code:** 94704  
**Phone:** (510) 981-7460

**Affil Type Desc:** Parent Corporation  
**Entity Name:** THE ED JONES COMPANY INC.  
**Entity Title:**  
**Address:**  
**City:**  
**State:**  
**Country:**  
**Zip Code:**  
**Phone:**

**Affil Type Desc:** Environmental Contact  
**Entity Name:** Richard Rusca  
**Entity Title:**  
**Address:** 2834 8th Street  
**City:** Berkeley  
**State:** CA  
**Country:**  
**Zip Code:** 94710  
**Phone:**

Map Key	Number of Records	Direction	Distance (mi/ft)	Elev/Diff (ft)	Site	DB
<b>Affil Type Desc:</b>		Facility Mailing Address				
<b>Entity Name:</b>		Mailing Address				
<b>Entity Title:</b>						
<b>Address:</b>		2834 8th Street				
<b>City:</b>		Berkeley				
<b>State:</b>		CA				
<b>Country:</b>						
<b>Zip Code:</b>		94710				
<b>Phone:</b>						
<b>Affil Type Desc:</b>		Legal Owner				
<b>Entity Name:</b>		Richard Rusca				
<b>Entity Title:</b>						
<b>Address:</b>		2834 8th Street				
<b>City:</b>		Berkeley				
<b>State:</b>		CA				
<b>Country:</b>		United States				
<b>Zip Code:</b>		94710				
<b>Phone:</b>		(925) 324-0489				
<b>Affil Type Desc:</b>		Operator				
<b>Entity Name:</b>		Richard Rusca				
<b>Entity Title:</b>						
<b>Address:</b>						
<b>City:</b>						
<b>State:</b>						
<b>Country:</b>						
<b>Zip Code:</b>						
<b>Phone:</b>		(925) 324-0489				
<b>Affil Type Desc:</b>		Document Preparer				
<b>Entity Name:</b>		Richard Rusca				
<b>Entity Title:</b>						
<b>Address:</b>						
<b>City:</b>						
<b>State:</b>						
<b>Country:</b>						
<b>Zip Code:</b>						
<b>Phone:</b>						

[65](#)

3 of 3

SE

0.11 /  
580.67

36.98 /  
5

THE ED JONES CO.  
2834 8TH ST  
BERKELEY CA 94710-2834

RCRA  
NON GEN

**EPA Handler ID:** CAL000304588  
**Gen Status Universe:** No Report  
**Contact Name:** RIC RUSCA EX. 206  
**Contact Address:** 2834 8TH ST , , BERKELEY , CA, 94710 ,  
**Contact Phone No and Ext:** 510-704-0704  
**Contact Email:** RIC@EDJONESCO.COM  
**Contact Country:**  
**County Name:** ALAMEDA  
**EPA Region:** 09  
**Land Type:**  
**Receive Date:** 20060320

**Violation/Evaluation Summary**

**Note:** NO RECORDS: As of May 2020, there are no Compliance Monitoring and Enforcement (violation) records associated with this facility (EPA ID).

**Handler Summary**

**Importer Activity:** No  
**Mixed Waste Generator:** No  
**Transporter Activity:** No

Map Key	Number of Records	Direction	Distance (mi/ft)	Elev/Diff (ft)	Site	DB
<b>Transfer Facility:</b>		No				
<b>Onsite Burner Exemption:</b>		No				
<b>Furnace Exemption:</b>		No				
<b>Underground Injection Activity:</b>		No				
<b>Commercial TSD:</b>		No				
<b>Used Oil Transporter:</b>		No				
<b>Used Oil Transfer Facility:</b>		No				
<b>Used Oil Processor:</b>		No				
<b>Used Oil Refiner:</b>		No				
<b>Used Oil Burner:</b>		No				
<b>Used Oil Market Burner:</b>		No				
<b>Used Oil Spec Marketer:</b>		No				

**Hazardous Waste Handler Details**

**Sequence No:** 1  
**Receive Date:** 20060320  
**Handler Name:** THE ED JONES CO.  
**Source Type:** Implementer  
**Federal Waste Generator Code:** N  
**Generator Code Description:** Not a Generator, Verified

**Owner/Operator Details**

<b>Owner/Operator Ind:</b>	Current Operator	<b>Street No:</b>	
<b>Type:</b>	Other	<b>Street 1:</b>	2834 8TH ST
<b>Name:</b>	RIC RUSCA EX. 206	<b>Street 2:</b>	
<b>Date Became Current:</b>		<b>City:</b>	BERKELEY
<b>Date Ended Current:</b>		<b>State:</b>	CA
<b>Phone:</b>	510-704-0704	<b>Country:</b>	
<b>Source Type:</b>	Implementer	<b>Zip Code:</b>	94710

<b>Owner/Operator Ind:</b>	Current Owner	<b>Street No:</b>	
<b>Type:</b>	Other	<b>Street 1:</b>	2834 8TH ST
<b>Name:</b>	RIC RUSCA	<b>Street 2:</b>	
<b>Date Became Current:</b>		<b>City:</b>	BERKELEY
<b>Date Ended Current:</b>		<b>State:</b>	CA
<b>Phone:</b>	510-704-0704	<b>Country:</b>	
<b>Source Type:</b>	Implementer	<b>Zip Code:</b>	94710-0000

[66](#) 1 of 1

**ESE**      **0.12 / 43.66 /**  
**651.62**      **12**  
**MCEWEN LIGHTING STUDIO**  
**2748 9TH ST**  
**BERKELEY CA 94710-2656**

**RCRA  
NON GEN**

**EPA Handler ID:** CAL000330773  
**Gen Status Universe:** No Report  
**Contact Name:** JANETTE HIGUERA  
**Contact Address:** 2748 9TH ST , , BERKELEY , CA, 94710 ,  
**Contact Phone No and Ext:** 510-849-4000  
**Contact Email:** JANETTEH@MCEWENLIGHTING.COM  
**Contact Country:**  
**County Name:** ALAMEDA  
**EPA Region:** 09  
**Land Type:**  
**Receive Date:** 20080318

**Violation/Evaluation Summary**

**Note:** NO RECORDS: As of May 2020, there are no Compliance Monitoring and Enforcement (violation) records associated with this facility (EPA ID).

**Handler Summary**



Map Key	Number of Records	Direction	Distance (mi/ft)	Elev/Diff (ft)	Site	DB
---------	-------------------	-----------	------------------	----------------	------	----

**Importer Activity:** No  
**Mixed Waste Generator:** No  
**Transporter Activity:** No  
**Transfer Facility:** No  
**Onsite Burner Exemption:** No  
**Furnace Exemption:** No  
**Underground Injection Activity:** No  
**Commercial TSD:** No  
**Used Oil Transporter:** No  
**Used Oil Transfer Facility:** No  
**Used Oil Processor:** No  
**Used Oil Refiner:** No  
**Used Oil Burner:** No  
**Used Oil Market Burner:** No  
**Used Oil Spec Marketer:** No

**Hazardous Waste Handler Details**

**Sequence No:** 1  
**Receive Date:** 20080318  
**Handler Name:** MCEWEN LIGHTING STUDIO  
**Source Type:** Implementer  
**Federal Waste Generator Code:** N  
**Generator Code Description:** Not a Generator, Verified

**Owner/Operator Details**

<b>Owner/Operator Ind:</b> Current Operator	<b>Street No:</b>	
<b>Type:</b> Other	<b>Street 1:</b>	2748 9TH ST
<b>Name:</b> JANETTE HIGUERA	<b>Street 2:</b>	
<b>Date Became Current:</b>	<b>City:</b>	BERKELEY
<b>Date Ended Current:</b>	<b>State:</b>	CA
<b>Phone:</b> 510-849-4000	<b>Country:</b>	
<b>Source Type:</b> Implementer	<b>Zip Code:</b>	94710

<b>Owner/Operator Ind:</b> Current Owner	<b>Street No:</b>	
<b>Type:</b> Other	<b>Street 1:</b>	2748 9TH ST
<b>Name:</b> MICHAEL MCEWEN	<b>Street 2:</b>	
<b>Date Became Current:</b>	<b>City:</b>	BERKELEY
<b>Date Ended Current:</b>	<b>State:</b>	CA
<b>Phone:</b> 510-849-4000	<b>Country:</b>	
<b>Source Type:</b> Implementer	<b>Zip Code:</b>	94710-2656

<a href="#">67</a>	1 of 3	<b>NNW</b>	<b>0.12 / 653.47</b>	<b>31.95 / 0</b>	<b>OLIVERIA ENGINEERING 732 CHANNING WAY BERKELEY CA 94710</b>	<b>CERS HAZ</b>
--------------------	--------	------------	----------------------	------------------	--	-----------------

**Site ID:** 53741  
**Latitude:** 37.861210  
**Longitude:** -122.297218  
**County:** Alameda County

**Regulated Programs**

<b>EI ID:</b> 10196119	<b>EI Description:</b> Chemical Storage Facilities
<b>EI ID:</b> 10196119	<b>EI Description:</b> Hazardous Waste Generator

**Violations**

**Violation Date:** 08/06/2018  
**Violation Program:** HW  
**Citation:** 22 CCR 12 66262.34(f) - California Code of Regulations, Title 22, Chapter 12, Section(s) 66262.34(f)  
**Violation Source:** CERS  
**Violation Division:** Berkeley City Toxics Management Division

<b>Map Key</b>	<b>Number of Records</b>	<b>Direction</b>	<b>Distance (mi/ft)</b>	<b>Elev/Diff (ft)</b>	<b>Site</b>	<b>DB</b>
----------------	--------------------------	------------------	-------------------------	-----------------------	-------------	-----------

**Violation Notes:**

Returned to compliance on 08/29/2018. Business failed to include start dates on hazardous waste labels for used oil, used coolant, used oil filtered.  
 Corrective Action: Update labels to include accumulation start dates.

**Violation Description:**

Failure to properly label hazardous waste accumulation containers and portable tanks with the following requirements: "Hazardous Waste", name and address of the generator, physical and chemical characteristics of the Hazardous Waste, and starting accumulation date.

**Evaluations**

**Eval Date:** 08/06/2018  
**Violations Found:** Yes  
**Eval General Type:** Compliance Evaluation Inspection  
**Eval Type:** Routine done by local agency  
**Eval Division:** Berkeley City Toxics Management Division  
**Eval Program:** HW  
**Eval Source:** CERS  
**Eval Notes:**

Served 55 gal of used oil, used coolant, 30-gal of used oil filters. Hazardous waste should be shipped off within 180 days of accumulation start date. Used lead acid batteries properly stored. Fire extinguishers are up to date. First aid kit is available.; Note: data in [EVAL Notes] field for some records is truncated from the source.

**Eval Date:** 02/08/2016  
**Violations Found:** No  
**Eval General Type:** Compliance Evaluation Inspection  
**Eval Type:** Routine done by local agency  
**Eval Division:** Berkeley City Toxics Management Division  
**Eval Program:** HMRRP  
**Eval Source:** CERS  
**Eval Notes:**

Met Glenn Oliveria on-site. Observed the chemical inventory, everything was properly reported. No employees, so no training is required.; Note: data in [EVAL Notes] field for some records is truncated from the source.

**Eval Date:** 02/08/2016  
**Violations Found:** No  
**Eval General Type:** Compliance Evaluation Inspection  
**Eval Type:** Routine done by local agency  
**Eval Division:** Berkeley City Toxics Management Division  
**Eval Program:** HW  
**Eval Source:** CERS  
**Eval Notes:**

Met Glenn Oliveria on-site. Observed waste properly labeled. Bills of lading provided.; Note: data in [EVAL Notes] field for some records is truncated from the source.

**Eval Date:** 08/06/2018  
**Violations Found:** No  
**Eval General Type:** Compliance Evaluation Inspection  
**Eval Type:** Routine done by local agency  
**Eval Division:** Berkeley City Toxics Management Division  
**Eval Program:** HMRRP  
**Eval Source:** CERS  
**Eval Notes:**

Hazardous materials onsite are consistent with inventory provided on CERS. Site map is accurate.; Note: data in [EVAL Notes] field for some records is truncated from the source.

**Affiliations**

<b>Map Key</b>	<b>Number of Records</b>	<b>Direction</b>	<b>Distance (mi/ft)</b>	<b>Elev/Diff (ft)</b>	<b>Site</b>	<b>DB</b>
<b>Affil Type Desc:</b>		Identification Signer				
<b>Entity Name:</b>		Glenn Oliveria				
<b>Entity Title:</b>		Owner				
<b>Address:</b>						
<b>City:</b>						
<b>State:</b>						
<b>Country:</b>						
<b>Zip Code:</b>						
<b>Phone:</b>						
<b>Affil Type Desc:</b>		Facility Mailing Address				
<b>Entity Name:</b>		Mailing Address				
<b>Entity Title:</b>						
<b>Address:</b>		732 Channing Way				
<b>City:</b>		Berkeley				
<b>State:</b>		CA				
<b>Country:</b>						
<b>Zip Code:</b>		94710				
<b>Phone:</b>						
<b>Affil Type Desc:</b>		Property Owner				
<b>Entity Name:</b>		Glenn Oliveria				
<b>Entity Title:</b>						
<b>Address:</b>		732 CHANNING WAY				
<b>City:</b>		BERKELEY				
<b>State:</b>		CA				
<b>Country:</b>		United States				
<b>Zip Code:</b>		94710				
<b>Phone:</b>		(510) 849-3384				
<b>Affil Type Desc:</b>		Document Preparer				
<b>Entity Name:</b>		Glenn Oliveria				
<b>Entity Title:</b>						
<b>Address:</b>						
<b>City:</b>						
<b>State:</b>						
<b>Country:</b>						
<b>Zip Code:</b>						
<b>Phone:</b>						
<b>Affil Type Desc:</b>		Environmental Contact				
<b>Entity Name:</b>		GLENN OLIVERIA				
<b>Entity Title:</b>						
<b>Address:</b>		732 Channing Way				
<b>City:</b>		Berkeley				
<b>State:</b>		CA				
<b>Country:</b>						
<b>Zip Code:</b>		94710				
<b>Phone:</b>						
<b>Affil Type Desc:</b>		Parent Corporation				
<b>Entity Name:</b>		OLIVERIA ENGINEERING				
<b>Entity Title:</b>						
<b>Address:</b>						
<b>City:</b>						
<b>State:</b>						
<b>Country:</b>						
<b>Zip Code:</b>						
<b>Phone:</b>						
<b>Affil Type Desc:</b>		Legal Owner				
<b>Entity Name:</b>		GLENN OLIVERIA				
<b>Entity Title:</b>						
<b>Address:</b>		732 Channing Way				
<b>City:</b>		Berkeley				
<b>State:</b>		CA				
<b>Country:</b>		United States				
<b>Zip Code:</b>		94710				
<b>Phone:</b>		(510) 849-3384				

Map Key	Number of Records	Direction	Distance (mi/ft)	Elev/Diff (ft)	Site	DB
---------	-------------------	-----------	------------------	----------------	------	----

**Affil Type Desc:** Operator  
**Entity Name:** GLENN OLIVERIA  
**Entity Title:**  
**Address:**  
**City:**  
**State:**  
**Country:**  
**Zip Code:**  
**Phone:** (510) 849-3384

**Affil Type Desc:** CUPA District  
**Entity Name:** Berkeley City Toxics Management Division  
**Entity Title:**  
**Address:** 1947 Center Street, 1st Floor  
**City:** Berkeley  
**State:** CA  
**Country:**  
**Zip Code:** 94704  
**Phone:** (510) 981-7460

**Coordinates**

**Env Int Type Code:** HWG  
**Program ID:** 10196119  
**Latitude:** 37.861210  
**Longitude:** -122.297220  
**Coord Name:**  
**Ref Point Type Desc:** Center of a facility or station.

<a href="#">67</a>	2 of 3	NNW	0.12 / 653.47	31.95 / 0	OLIVERIA ENGINEERING 732 CHANNING WAY BERKELEY CA 94710-0000	RCRA NON GEN
--------------------	--------	-----	---------------	-----------	--	-----------------

**EPA Handler ID:** CAL920883541  
**Gen Status Universe:** No Report  
**Contact Name:** GLENN OLIVERIA  
**Contact Address:** 732 CHANNING WAY , , BERKELEY , CA, 94710 ,  
**Contact Phone No and Ext:** 510-849-3384  
**Contact Email:** GLENNOLIVERIA@SBCGLOBAL.NET  
**Contact Country:**  
**County Name:** ALAMEDA  
**EPA Region:** 09  
**Land Type:**  
**Receive Date:** 19920328

**Violation/Evaluation Summary**

**Note:** NO RECORDS: As of May 2020, there are no Compliance Monitoring and Enforcement (violation) records associated with this facility (EPA ID).

**Handler Summary**

**Importer Activity:** No  
**Mixed Waste Generator:** No  
**Transporter Activity:** No  
**Transfer Facility:** No  
**Onsite Burner Exemption:** No  
**Furnace Exemption:** No  
**Underground Injection Activity:** No  
**Commercial TSD:** No  
**Used Oil Transporter:** No  
**Used Oil Transfer Facility:** No  
**Used Oil Processor:** No  
**Used Oil Refiner:** No  
**Used Oil Burner:** No  
**Used Oil Market Burner:** No  
**Used Oil Spec Marketer:** No

Map Key	Number of Records	Direction	Distance (mi/ft)	Elev/Diff (ft)	Site	DB
---------	-------------------	-----------	------------------	----------------	------	----

**Hazardous Waste Handler Details**

Sequence No: 1  
 Receive Date: 19920328  
 Handler Name: OLIVERIA ENGINEERING  
 Source Type: Implementer  
 Federal Waste Generator Code: N  
 Generator Code Description: Not a Generator, Verified

**Owner/Operator Details**

<b>Owner/Operator Ind:</b> Current Owner	<b>Street No:</b>	
<b>Type:</b> Other	<b>Street 1:</b>	732 CHANNING WAY
<b>Name:</b> GLENN OLIVERIA	<b>Street 2:</b>	
<b>Date Became Current:</b>	<b>City:</b>	BERKELEY
<b>Date Ended Current:</b>	<b>State:</b>	CA
<b>Phone:</b> 510-849-3384	<b>Country:</b>	
<b>Source Type:</b> Implementer	<b>Zip Code:</b>	94710-2433

<b>Owner/Operator Ind:</b> Current Operator	<b>Street No:</b>	
<b>Type:</b> Other	<b>Street 1:</b>	732 CHANNING WAY
<b>Name:</b> GLENN OLIVERIA	<b>Street 2:</b>	
<b>Date Became Current:</b>	<b>City:</b>	BERKELEY
<b>Date Ended Current:</b>	<b>State:</b>	CA
<b>Phone:</b> 510-849-3384	<b>Country:</b>	
<b>Source Type:</b> Implementer	<b>Zip Code:</b>	94710

<a href="#">67</a>	3 of 3	NNW	0.12 / 653.47	31.95 / 0	OLIVERIA ENGINEERING 732 Channing WAY CA	BERKELEY CUPA
--------------------	--------	-----	---------------	-----------	--	------------------

Facility ID: FA0000167

**Additional Information**

<b>Program Element:</b> SW02 - STORMWATER	<b>Postal Address:</b>	732 CHANNING WAY
<b>Billing Status:</b> 01 - ACTIVE, CUPA	<b>Postal Address 2:</b>	
<b>Owner:</b> Glenn Oliveria	<b>Postal State:</b>	CA
<b>City:</b> BERKELEY	<b>Postal Zip:</b>	94710

<b>Program Element:</b> 4400 - HAZ WASTE GENERATOR	<b>Postal Address:</b>	732 CHANNING WAY
<b>Billing Status:</b> 01 - ACTIVE, CUPA	<b>Postal Address 2:</b>	
<b>Owner:</b> Glenn Oliveria	<b>Postal State:</b>	CA
<b>City:</b> BERKELEY	<b>Postal Zip:</b>	94710

<b>Program Element:</b> 4200 - HMBP	<b>Postal Address:</b>	732 CHANNING WAY
<b>Billing Status:</b> 01 - ACTIVE, CUPA	<b>Postal Address 2:</b>	
<b>Owner:</b> Glenn Oliveria	<b>Postal State:</b>	CA
<b>City:</b> BERKELEY	<b>Postal Zip:</b>	94710

<a href="#">68</a>	1 of 7	SE	0.12 / 654.03	33.20 / 1	POWER LIGHT CORP. 815 HEINZ AVE CA	BERKELEY CUPA
--------------------	--------	----	---------------	-----------	--	------------------

Facility ID: FA0000440

**Additional Information**

<b>Program Element:</b> 4400 - HAZ WASTE GENERATOR	<b>Postal Address:</b>	2954 SAN PABLO AVENUE
<b>Billing Status:</b> 02 - INACTIVE, NON-BILLABLE	<b>Postal Address 2:</b>	
<b>Owner:</b> THOMAS DINWOODIE	<b>Postal State:</b>	CA
<b>City:</b> BERKELEY	<b>Postal Zip:</b>	94702

Map Key	Number of Records	Direction	Distance (mi/ft)	Elev/Diff (ft)	Site	DB
<b>Program Element:</b>	4200 - HMBP				<b>Postal Address:</b> 2954 SAN PABLO AVENUE	
<b>Billing Status:</b>	02 - INACTIVE, NON-BILLABLE				<b>Postal Address 2:</b>	
<b>Owner:</b>	THOMAS DINWOODIE				<b>Postal State:</b> CA	
<b>City:</b>	BERKELEY				<b>Postal Zip:</b> 94702	

<a href="#">68</a>	2 of 7	SE	0.12 / 654.03	33.20 / 1	Perfect Day, INC. 829 Heinz AVE CA	BERKELEY CUPA
<b>Facility ID:</b>	FA0000924					

**Additional Information**

<b>Program Element:</b>	4200 - HMBP	<b>Postal Address:</b>	813 Heinz Ave
<b>Billing Status:</b>	02 - INACTIVE, NON-BILLABLE	<b>Postal Address 2:</b>	
<b>Owner:</b>	Perfect Day Inc.	<b>Postal State:</b>	CA
<b>City:</b>	BERKELEY	<b>Postal Zip:</b>	94710

<b>Program Element:</b>	4400 - HAZ WASTE GENERATOR	<b>Postal Address:</b>	813 Heinz Ave
<b>Billing Status:</b>	02 - INACTIVE, NON-BILLABLE	<b>Postal Address 2:</b>	
<b>Owner:</b>	Perfect Day Inc.	<b>Postal State:</b>	CA
<b>City:</b>	BERKELEY	<b>Postal Zip:</b>	94710

<b>Program Element:</b>	4200 - HMBP	<b>Postal Address:</b>	813 Heinz Ave
<b>Billing Status:</b>	01 - ACTIVE, CUPA	<b>Postal Address 2:</b>	
<b>Owner:</b>	Perfect Day Inc.	<b>Postal State:</b>	CA
<b>City:</b>	BERKELEY	<b>Postal Zip:</b>	94710

<b>Program Element:</b>	4400 - HAZ WASTE GENERATOR	<b>Postal Address:</b>	813 Heinz Ave
<b>Billing Status:</b>	01 - ACTIVE, CUPA	<b>Postal Address 2:</b>	
<b>Owner:</b>	Perfect Day Inc.	<b>Postal State:</b>	CA
<b>City:</b>	BERKELEY	<b>Postal Zip:</b>	94710

<b>Program Element:</b>	4300 - HAZ WASTE GENERATOR (RCRA-LQG)	<b>Postal Address:</b>	813 Heinz Ave
<b>Billing Status:</b>	02 - INACTIVE, NON-BILLABLE	<b>Postal Address 2:</b>	
<b>Owner:</b>	Perfect Day Inc.	<b>Postal State:</b>	CA
<b>City:</b>	BERKELEY	<b>Postal Zip:</b>	94710

<a href="#">68</a>	3 of 7	SE	0.12 / 654.03	33.20 / 1	ELECTROCHEMICAL DESIGN AASOC. 829 HEINZ AVE CA	BERKELEY CUPA
--------------------	--------	----	---------------	-----------	---	---------------

**Facility ID:** FA0000085

**Additional Information**

<b>Program Element:</b>	4400 - HAZ WASTE GENERATOR	<b>Postal Address:</b>	829 HEINZ AVE
<b>Billing Status:</b>	02 - INACTIVE, NON-BILLABLE	<b>Postal Address 2:</b>	
<b>Owner:</b>	ELECTROCHEMICAL DESIGN ASSOC.	<b>Postal State:</b>	CA
<b>City:</b>	BERKELEY	<b>Postal Zip:</b>	94710

<a href="#">68</a>	4 of 7	SE	0.12 / 654.03	33.20 / 1	DSM BIOMEDICAL, INC. 829 HEINZ ST BERKELEY CA 94710	DELISTED HAZ
--------------------	--------	----	---------------	-----------	---	--------------

**Siteid:** 180247  
**Latitude:** 37.853330  
**Longitude:** -122.292710  
**Original Source:** CHAZ  
**Record Date:** 30-MAY-2017

Map Key	Number of Records	Direction	Distance (mi/ft)	Elev/Diff (ft)	Site	DB
<a href="#">68</a>	5 of 7	SE	0.12 / 654.03	33.20 / 1	Perfect Day, INC. 829 HEINZ ST BERKELEY CA 94710	CERS HAZ

**Site ID:** 180247  
**Latitude:** 37.853330  
**Longitude:** -122.292710  
**County:** Alameda County

**Regulated Programs**

**EI ID:** 10602583      **EI Description:** Chemical Storage Facilities  
**EI ID:** 10602583      **EI Description:** Hazardous Waste Generator

**Violations**

**Violation Date:** 02/04/2019      **Violation Source:** CERS  
**Violation Program:** HMRRP      **Violation Division:** Berkeley City Toxics Management Division  
**Citation:** HSC 6.95 25508(a)(1) - California Health and Safety Code, Chapter 6.95, Section(s) 25508(a)(1)  
**Violation Notes:**

Returned to compliance on 02/26/2019. Business did not clearly indicate where the following is located: hazardous material and wastes, emergency evacuation meeting point, emergency equipment, storm drains, and a north arrow. Corrective Action: Include all the required elements in the site map and resubmit on CERS.

**Violation Description:**

Failure to complete and electronically submit a site map with all required content.

**Violations**

**Violation Date:** 09/07/2017      **Violation Source:** CERS  
**Violation Program:** HMRRP      **Violation Division:** Berkeley City Toxics Management Division  
**Citation:** Un-Specified  
**Violation Notes:**

Returned to compliance on 10/27/2017. submit completed closure document for facility closure. Closed effective 9/7/17

**Violation Description:**

Business Plan Program - Administration/Documentation - General Local Ordinance

**Violations**

**Violation Date:** 03/01/2017      **Violation Source:** CERS  
**Violation Program:** HMRRP      **Violation Division:** Berkeley City Toxics Management Division  
**Citation:** HSC 6.95 25508.2 - California Health and Safety Code, Chapter 6.95, Section(s) 25508.2  
**Violation Notes:**

Returned to compliance on 05/05/2017. Non Inspection related Notice of Violation: Failure to report a current Hazardous Materials Business Plan

**Violation Description:**

Failure to annually review and electronically certify that the business plan is complete and accurate on or before the annual due date.

**Violations**

**Violation Date:** 03/25/2015      **Violation Source:** CERS  
**Violation Program:** HW      **Violation Division:** Berkeley City Toxics Management Division

<b>Map Key</b>	<b>Number of Records</b>	<b>Direction</b>	<b>Distance (mi/ft)</b>	<b>Elev/Diff (ft)</b>	<b>Site</b>	<b>DB</b>
----------------	--------------------------	------------------	-------------------------	-----------------------	-------------	-----------

**Citation:** 22 CCR 15 66265.173 - California Code of Regulations, Title 22, Chapter 15, Section(s) 66265.173

**Violation Notes:**

Returned to compliance on 04/14/2015.

**Violation Description:**

Failure to properly close hazardous waste containers when not in active use.

**Violations**

<b>Violation Date:</b>	03/25/2015	<b>Violation Source:</b>	CERS
<b>Violation Program:</b>	HW	<b>Violation Division:</b>	Berkeley City Toxics Management Division
<b>Citation:</b>	22 CCR 12 66262.34(f) - California Code of Regulations, Title 22, Chapter 12, Section(s) 66262.34(f)		

**Violation Notes:**

Returned to compliance on 04/14/2015. minor labeling violation, the haz properties were not completed for two drums.

**Violation Description:**

Failure to properly label hazardous waste accumulation containers with the following requirements: "Hazardous Waste", name and address of the generator, physical and chemical characteristics of the Hazardous Waste, and starting accumulation date.

**Violations**

<b>Violation Date:</b>	02/04/2019	<b>Violation Source:</b>	CERS
<b>Violation Program:</b>	HW	<b>Violation Division:</b>	Berkeley City Toxics Management Division
<b>Citation:</b>	22 CCR 12 66262.12 - California Code of Regulations, Title 22, Chapter 12, Section(s) 66262.12		

**Violation Notes:**

Returned to compliance on 02/26/2019. Business has not obtained an EPA ID Number. Currently reporting CAR 000 172 858 on CERS, which is DSM Biomedical's old number. Business is shipping off waste with the 813 Heinz number, CAL 000 430 246. Each site must have a separate, EPA ID number. Corrective Action: Either update DSM's old number or apply for a new EPA ID number.

**Violation Description:**

Failure to obtain an Identification Number prior to treating, storing, disposing of, transporting or offering for transportation any hazardous waste.

**Violations**

<b>Violation Date:</b>	02/04/2019	<b>Violation Source:</b>	CERS
<b>Violation Program:</b>	HMRRP	<b>Violation Division:</b>	Berkeley City Toxics Management Division
<b>Citation:</b>	HSC 6.95 25508(a)(1) - California Health and Safety Code, Chapter 6.95, Section(s) 25508(a)(1)		

**Violation Notes:**

Returned to compliance on 02/26/2019. Business did not include waste streams in inventory. Corrective action: Include hazardous wastes in inventory and resubmit on CERS.

**Violation Description:**

Failure to complete and electronically submit hazardous material inventory information for all reportable hazardous materials on site at or above reportable quantities.

**Enforcements**

<b>Enf Action Date:</b>	03/25/2015	<b>Enf Action Program:</b>	HW
<b>Enf Action Type:</b>	Notice of Violation (Unified Program)	<b>Enf Action Source:</b>	CERS
<b>Enf Action Division:</b>	Berkeley City Toxics Management Division		
<b>Enf Action Description:</b>	Notice of Violation Issued by the Inspector at the Time of Inspection		
<b>Enf Action Notes:</b>			



Map Key	Number of Records	Direction	Distance (mi/ft)	Elev/Diff (ft)	Site	DB
---------	-------------------	-----------	------------------	----------------	------	----

<b>Enf Action Date:</b>	04/05/2017				<b>Enf Action Program:</b>	HMRRP
<b>Enf Action Type:</b>	Notice of Violation (Unified Program)				<b>Enf Action Source:</b>	CERS
<b>Enf Action Division:</b>	Berkeley City Toxics Management Division					
<b>Enf Action Description:</b>	Notice of Violation Issued by the Inspector at the Time of Inspection					
<b>Enf Action Notes:</b>						

FAILURE TO SUBMIT AN ELECTRONIC HAZARDOUS MATERIALS BUSINESS PLAN (HMBP) BY MARCH 1ST.

**Evaluations**

<b>Eval Date:</b>	02/04/2019
<b>Violations Found:</b>	Yes
<b>Eval General Type:</b>	Compliance Evaluation Inspection
<b>Eval Type:</b>	Routine done by local agency
<b>Eval Division:</b>	Berkeley City Toxics Management Division
<b>Eval Program:</b>	HMRRP
<b>Eval Source:</b>	CERS
<b>Eval Notes:</b>	

Conducted walk through with Denise Lapidus, Alan Yee, and Jerry Wingate. Hazardous materials observed onsite are consistent with the inventory provided on CERS. Hazardous materials were properly stored - containers were in good condition, stored with other compatible materials, in secondary containment, secondary containers were labeled. Annual training on safety responsibilities, accident prevention and reporting, inspections, fire prevention, spill, evacuation, and emergency procedures, ergonomics - sign off sheet for all employees was provided. ; Note: data in [EVAL Notes] field for some records is truncated from the source.

<b>Eval Date:</b>	03/16/2016
<b>Violations Found:</b>	No
<b>Eval General Type:</b>	Compliance Evaluation Inspection
<b>Eval Type:</b>	Routine done by local agency
<b>Eval Division:</b>	Berkeley City Toxics Management Division
<b>Eval Program:</b>	HW
<b>Eval Source:</b>	CERS
<b>Eval Notes:</b>	

Routine Scheduled HMBP, HW- LQG, and stormwater inspection. Reviewed HW disposal records, haz comm/hw training records- all were up to date and available for review during the inspection. The safety Equipment; safety showers, eye wash stations and Fire extinguishers were inspected and an inspection log was completed. The HMBP was submitted electronically via CERS on 2/22/16. It was mentioned during the inspection that DSM would be shutting down completely and relocating pennsylvania at the end of 2017. They were instructed to provide a formal closure plan several months before the actual closure and they are working with an outside contractor to plan for closure. Manufacturing activities have been substantially reduced, the hw reuse as a product has ceased, apparently only one shipment went out. No violations were noted during the inspection. A recent small office build was noted to not have fire sprinklers installed, RP mentioned they would work on getting them installed [Truncated]; Note: data in [EVAL Notes] field for some records is truncated from the source.

<b>Eval Date:</b>	05/04/2017
<b>Violations Found:</b>	No
<b>Eval General Type:</b>	Compliance Evaluation Inspection
<b>Eval Type:</b>	Routine done by local agency
<b>Eval Division:</b>	Berkeley City Toxics Management Division
<b>Eval Program:</b>	HWLQG
<b>Eval Source:</b>	CERS
<b>Eval Notes:</b>	

Routine announced HMBP, HW LQG, Stormwater facility compliance inspection. It was mentioned that both facility's would eventually be closed by 2019. Closure requirements detailed to RP, i.e. Chris Staley. HW manifests available for review during the inspection. HM & HW training was done on site by NES company, training records available and done on 4/5/2017. Universal waste documentation records of disposal were available for review as well. Formal facility closure required. At the time of inspection RP mentioned they were awaiting wipe test for partial closure.; Note: data in [EVAL Notes] field for some records is truncated from the source.

<b>Eval Date:</b>	09/17/2013
<b>Violations Found:</b>	No
<b>Eval General Type:</b>	Compliance Evaluation Inspection
<b>Eval Type:</b>	Routine done by local agency
<b>Eval Division:</b>	Berkeley City Toxics Management Division
<b>Eval Program:</b>	HMRRP
<b>Eval Source:</b>	CERS
<b>Eval Notes:</b>	

<i>Map Key</i>	<i>Number of Records</i>	<i>Direction</i>	<i>Distance (mi/ft)</i>	<i>Elev/Diff (ft)</i>	<i>Site</i>	<i>DB</i>
----------------	--------------------------	------------------	-------------------------	-----------------------	-------------	-----------

**Eval Notes:**

No violations noted during the inspection. Facility has large quantities of flammable liquids located inside both buildings, 829 Heinz & 2810 Seventh street. Hazardous Waste disposal records were available and up to date the day of the inspection. Training records were current and provided/ emailed after the inspection, the same day. Safety equipment, eye wash and fire Extinguishers were checked on a regular basis, the service tags were current. SAA's were verified to be labeled, sealed according to good hazardous waste practices. Hazardous materials spill cleanup equipment was located where needed. Facility Environmental Manager Zulma Machillanda-Hahn mentioned that the Fire Department conducts annual inspections.; Note: data in [EVAL Notes] field for some records is truncated from the source.

**Eval Date:** 09/07/2017  
**Violations Found:** Yes  
**Eval General Type:** Compliance Evaluation Inspection  
**Eval Type:** Routine done by local agency  
**Eval Division:** Berkeley City Toxics Management Division  
**Eval Program:** HMRRP  
**Eval Source:** CERS  
**Eval Notes:**

Site closure effective 9/7/17, awaiting finalized closure report and testing from DSM. Note their other site is projected to close sometime early in 2019.; Note: data in [EVAL Notes] field for some records is truncated from the source.

**Eval Date:** 03/25/2015  
**Violations Found:** Yes  
**Eval General Type:** Compliance Evaluation Inspection  
**Eval Type:** Routine done by local agency  
**Eval Division:** Berkeley City Toxics Management Division  
**Eval Program:** HW  
**Eval Source:** CERS  
**Eval Notes:**

Two minor HW violations noted, labeling and and over stuffed drum of glove waste drum (the lid wasn't able to seal properly). New SHE manager, Chris Staley. Zulma will no longer be the SHE contact.; Note: data in [EVAL Notes] field for some records is truncated from the source.

**Eval Date:** 03/15/2017  
**Violations Found:** Yes  
**Eval General Type:** Other/Unknown  
**Eval Type:** Other, not routine, done by local agency  
**Eval Division:** Berkeley City Toxics Management Division  
**Eval Program:** HMRRP  
**Eval Source:** CERS  
**Eval Notes:**

**Eval Date:** 09/17/2013  
**Violations Found:** No  
**Eval General Type:** Compliance Evaluation Inspection  
**Eval Type:** Routine done by local agency  
**Eval Division:** Berkeley City Toxics Management Division  
**Eval Program:** HW  
**Eval Source:** CERS  
**Eval Notes:**

No violations noted during the inspection. Facility has large quantities of flammable liquids located inside both buildings, 829 Heinz & 2810 Seventh street. Hazardous Waste disposal records were available and up to date the day of the inspection. Training records were current and provided/ emailed after the inspection, the same day. Safety equipment, eye wash and fire Extinguishers were checked on a regular basis, the service tags were current. SAA's were verified to be labeled, sealed according to good hazardous waste practices. Hazardous materials spill cleanup equipment was located where needed. Facility Environmental Manager Zulma Machillanda-Hahn mentioned that the Fire Department conducts annual inspections.; Note: data in [EVAL Notes] field for some records is truncated from the source.

**Eval Date:** 03/16/2016  
**Violations Found:** No  
**Eval General Type:** Compliance Evaluation Inspection  
**Eval Type:** Routine done by local agency  
**Eval Division:** Berkeley City Toxics Management Division  
**Eval Program:** HMRRP  
**Eval Source:** CERS

<b>Map Key</b>	<b>Number of Records</b>	<b>Direction</b>	<b>Distance (mi/ft)</b>	<b>Elev/Diff (ft)</b>	<b>Site</b>	<b>DB</b>
----------------	--------------------------	------------------	-------------------------	-----------------------	-------------	-----------

**Eval Notes:**

Routine Scheduled HMBP, HW- LQG, and stormwater inspection. Reviewed HW disposal records, haz comm/hw training records- all were up to date and available for review during the inspection. The safety Equipment; safety showers, eye wash stations and Fire extinguishers were inspected and an inspection log was completed. The HMBP was submitted electronically via CERS on 2/22/16. It was mentioned during the inspection that DSM would be shutting down completely and relocating pennsylvania at the end of 2017. They were instructed to provide a formal closure plan several months before the actual closure and they are working with an outside contractor to plan for closure. Manufacturing activities have been substantially reduced, the hw reuse as a product has ceased, apparently only one shipment went out. No violations were noted during the inspection. A recent small office build was noted to not have fire sprinklers installed, RP mentioned they would work on getting them installed [Truncated]; Note: data in [EVAL Notes] field for some records is truncated from the source.

**Eval Date:** 03/25/2015  
**Violations Found:** No  
**Eval General Type:** Compliance Evaluation Inspection  
**Eval Type:** Routine done by local agency  
**Eval Division:** Berkeley City Toxics Management Division  
**Eval Program:** HMRRP  
**Eval Source:** CERS  
**Eval Notes:**

Two minor HW violations noted, labeling and and over stuffed drum of glove waste drum (the lid wasn't able to seal properly). New SHE manager, Chris Staley. Zulma will no longer be the SHE contact.; Note: data in [EVAL Notes] field for some records is truncated from the source.

**Eval Date:** 05/04/2017  
**Violations Found:** No  
**Eval General Type:** Compliance Evaluation Inspection  
**Eval Type:** Routine done by local agency  
**Eval Division:** Berkeley City Toxics Management Division  
**Eval Program:** HMRRP  
**Eval Source:** CERS  
**Eval Notes:**

Routine announced HMBP, HW LQG, Stormwater facility compliance inspection. It was mentioned that both facility's would eventually be closed by 2019. Closure requirements detailed to RP, i.e. Chris Staley. HW manifests available for review during the inspection. HM & HW training was done on site by NES company, training records available and done on 4/5/2017. Universal waste documentation records of disposal were available for review as well. Formal facility closure required. At the time of inspection RP mentioned they were awaiting wipe test for partial closure.; Note: data in [EVAL Notes] field for some records is truncated from the source.

**Eval Date:** 02/04/2019  
**Violations Found:** Yes  
**Eval General Type:** Compliance Evaluation Inspection  
**Eval Type:** Routine done by local agency  
**Eval Division:** Berkeley City Toxics Management Division  
**Eval Program:** HW  
**Eval Source:** CERS  
**Eval Notes:**

Emergency response equipment - eye wash station, shower, fire extinguishers, and spill kits- was available throughout the facility. Emergency phone numbers and evacuation maps were ported throughout the facility. Hazardous waste containers were properly labeled and kept closed when not in use. Hazardous waste was kept within secondary containment.; Note: data in [EVAL Notes] field for some records is truncated from the source.

**Eval Date:** 03/19/2014  
**Violations Found:** No  
**Eval General Type:** Compliance Evaluation Inspection  
**Eval Type:** Routine done by local agency  
**Eval Division:** Berkeley City Toxics Management Division  
**Eval Program:** HMRRP  
**Eval Source:** CERS  
**Eval Notes:**

There were no violations noted. Training records, Haz waste manifests, inspections of HW areas and inspection records for safety equipment available for review during the inspection. Zulma was not available, Rich Alsterberg, Senior Director of Operation & Victor Stanciu were the site reps for the inspection. Labs, SAA's and main haz waste accumulation areas were inspected, all containers were labeled properly at the time of inspection.; Note: data in [EVAL Notes] field for some records is truncated from the source.

**Eval Date:** 03/19/2014

<b>Map Key</b>	<b>Number of Records</b>	<b>Direction</b>	<b>Distance (mi/ft)</b>	<b>Elev/Diff (ft)</b>	<b>Site</b>	<b>DB</b>
----------------	--------------------------	------------------	-------------------------	-----------------------	-------------	-----------

<b>Violations Found:</b>	No					
<b>Eval General Type:</b>	Compliance Evaluation Inspection					
<b>Eval Type:</b>	Routine done by local agency					
<b>Eval Division:</b>	Berkeley City Toxics Management Division					
<b>Eval Program:</b>	HW					
<b>Eval Source:</b>	CERS					
<b>Eval Notes:</b>						

There were no violations noted. Training records, Haz waste manifests, inspections of HW areas and inspection records for safety equipment available for review during the inspection. Zulma was not available, Rich Alsterberg, Senior Director of Operation & Victor Stanciu were the site reps for the inspection. Labs, SAA's and main haz waste accumulation areas were inspected, all containers were labeled properly at the time of inspection.; Note: data in [EVAL Notes] field for some records is truncated from the source.

**Affiliations**

<b>Affil Type Desc:</b>	Document Preparer
<b>Entity Name:</b>	Thea Meeker
<b>Entity Title:</b>	
<b>Address:</b>	
<b>City:</b>	
<b>State:</b>	
<b>Country:</b>	
<b>Zip Code:</b>	
<b>Phone:</b>	

<b>Affil Type Desc:</b>	Parent Corporation
<b>Entity Name:</b>	Perfect Day, Inc.
<b>Entity Title:</b>	
<b>Address:</b>	
<b>City:</b>	
<b>State:</b>	
<b>Country:</b>	
<b>Zip Code:</b>	
<b>Phone:</b>	

<b>Affil Type Desc:</b>	Operator
<b>Entity Name:</b>	Perfect Day Foods - Tim Geistlinger
<b>Entity Title:</b>	
<b>Address:</b>	
<b>City:</b>	
<b>State:</b>	
<b>Country:</b>	
<b>Zip Code:</b>	
<b>Phone:</b>	(415) 525-6679

<b>Affil Type Desc:</b>	Environmental Contact
<b>Entity Name:</b>	Thea Meeker
<b>Entity Title:</b>	
<b>Address:</b>	1485 Park Ave
<b>City:</b>	Emeryville
<b>State:</b>	CA
<b>Country:</b>	
<b>Zip Code:</b>	94608
<b>Phone:</b>	

<b>Affil Type Desc:</b>	Identification Signer
<b>Entity Name:</b>	Thea Meeker
<b>Entity Title:</b>	Lab / Facilities Manager
<b>Address:</b>	
<b>City:</b>	
<b>State:</b>	
<b>Country:</b>	
<b>Zip Code:</b>	
<b>Phone:</b>	

<b>Affil Type Desc:</b>	Legal Owner
<b>Entity Name:</b>	Perfect Day Inc.

Map Key	Number of Records	Direction	Distance (mi/ft)	Elev/Diff (ft)	Site	DB
---------	-------------------	-----------	------------------	----------------	------	----

**Entity Title:**  
**Address:** 813 Heinz Ave  
**City:** Berkeley  
**State:** CA  
**Country:** United States  
**Zip Code:** 94710  
**Phone:** (415) 535-6679

**Affil Type Desc:** CUPA District  
**Entity Name:** Berkeley City Toxics Management Division  
**Entity Title:**  
**Address:** 1947 Center Street, 1st Floor  
**City:** Berkeley  
**State:** CA  
**Country:**  
**Zip Code:** 94704  
**Phone:** (510) 981-7460

**Affil Type Desc:** Facility Mailing Address  
**Entity Name:** Mailing Address  
**Entity Title:**  
**Address:** 829 Heinz Ave.  
**City:** Berkeley  
**State:** CA  
**Country:**  
**Zip Code:** 94710  
**Phone:**

<a href="#">68</a>	6 of 7	SE	0.12 / 654.03	33.20 / 1	PERFECT DAY FOODS 829 HEINZ AVE BERKELEY CA 94710	RCRA NON GEN
--------------------	--------	----	---------------	-----------	---	-----------------

**EPA Handler ID:** CAL000443662  
**Gen Status Universe:** No Report  
**Contact Name:** ALAN YEE  
**Contact Address:** 829 HEINZ AVE , , BERKELEY , CA, 94710 ,  
**Contact Phone No and Ext:** 510-388-3796  
**Contact Email:** ALAN.YEE@PERFECTDAYFOODS.COM  
**Contact Country:**  
**County Name:** ALAMEDA  
**EPA Region:** 09  
**Land Type:**  
**Receive Date:** 20190214

**Violation/Evaluation Summary**

**Note:** NO RECORDS: As of May 2020, there are no Compliance Monitoring and Enforcement (violation) records associated with this facility (EPA ID).

**Handler Summary**

**Importer Activity:** No  
**Mixed Waste Generator:** No  
**Transporter Activity:** No  
**Transfer Facility:** No  
**Onsite Burner Exemption:** No  
**Furnace Exemption:** No  
**Underground Injection Activity:** No  
**Commercial TSD:** No  
**Used Oil Transporter:** No  
**Used Oil Transfer Facility:** No  
**Used Oil Processor:** No  
**Used Oil Refiner:** No  
**Used Oil Burner:** No  
**Used Oil Market Burner:** No  
**Used Oil Spec Marketer:** No

Map Key	Number of Records	Direction	Distance (mi/ft)	Elev/Diff (ft)	Site	DB
---------	-------------------	-----------	------------------	----------------	------	----

**Hazardous Waste Handler Details**

**Sequence No:** 1  
**Receive Date:** 20190214  
**Handler Name:** PERFECT DAY FOODS  
**Source Type:** Implementer  
**Federal Waste Generator Code:** N  
**Generator Code Description:** Not a Generator, Verified

**Owner/Operator Details**

<b>Owner/Operator Ind:</b> Current Owner	<b>Street No:</b>
<b>Type:</b> Other	<b>Street 1:</b> 829 HEINZ AVE
<b>Name:</b> PERFECT DAY INC	<b>Street 2:</b>
<b>Date Became Current:</b>	<b>City:</b> BERKELEY
<b>Date Ended Current:</b>	<b>State:</b> CA
<b>Phone:</b> 510-388-3796	<b>Country:</b>
<b>Source Type:</b> Implementer	<b>Zip Code:</b> 94710

<b>Owner/Operator Ind:</b> Current Operator	<b>Street No:</b>
<b>Type:</b> Other	<b>Street 1:</b> 829 HEINZ AVE
<b>Name:</b> ALAN YEE	<b>Street 2:</b>
<b>Date Became Current:</b>	<b>City:</b> BERKELEY
<b>Date Ended Current:</b>	<b>State:</b> CA
<b>Phone:</b> 510-388-3796	<b>Country:</b>
<b>Source Type:</b> Implementer	<b>Zip Code:</b> 94710

<a href="#">68</a>	7 of 7	SE	0.12 / 654.03	33.20 / 1	<b>DSM BIOMEDICAL INC. 829 HEINZ STREET BERKELEY CA 94710</b>	RCRA LQG
--------------------	--------	----	---------------	-----------	---	----------

**EPA Handler ID:** CAR000172858  
**Gen Status Universe:** Large Quantity Generator  
**Contact Name:** ZULMA MACHILLANDA-HAHN  
**Contact Address:** 2810 , SEVENTH STREET , , BERKELEY , CA, 94710 , US  
**Contact Phone No and Ext:** 510-841-8800 x230  
**Contact Email:** ZULMA.MACHILLANDA-HAHN@DSM.COM  
**Contact Country:** US  
**County Name:** ALAMEDA  
**EPA Region:** 09  
**Land Type:** Private  
**Receive Date:** 20120328

**Violation/Evaluation Summary**

**Note:** NO VIOLATIONS: All of the compliance records associated with this facility (EPA ID) indicate NO VIOLATIONS; Compliance Monitoring and Enforcement table dated May, 2020.

**Evaluation Details**

**Evaluation Start Date:** 20170504  
**Evaluation Type Description:** COMPLIANCE EVALUATION INSPECTION ON-SITE  
**Violation Short Description:**  
**Return to Compliance Date:**  
**Evaluation Agency:** State

**Evaluation Start Date:** 20090609  
**Evaluation Type Description:** COMPLIANCE EVALUATION INSPECTION ON-SITE  
**Violation Short Description:**  
**Return to Compliance Date:**  
**Evaluation Agency:** EPA

Map Key	Number of Records	Direction	Distance (mi/ft)	Elev/Diff (ft)	Site	DB
---------	-------------------	-----------	------------------	----------------	------	----

**Handler Summary**

**Importer Activity:** No  
**Mixed Waste Generator:** No  
**Transporter Activity:** No  
**Transfer Facility:** No  
**Onsite Burner Exemption:** No  
**Furnace Exemption:** No  
**Underground Injection Activity:** No  
**Commercial TSD:** No  
**Used Oil Transporter:** No  
**Used Oil Transfer Facility:** No  
**Used Oil Processor:** No  
**Used Oil Refiner:** No  
**Used Oil Burner:** No  
**Used Oil Market Burner:** No  
**Used Oil Spec Marketer:** No

**Hazardous Waste Handler Details**

**Sequence No:** 1  
**Receive Date:** 20060406  
**Handler Name:** THE POLYMER TECHNOLOGY GROUP  
**Federal Waste Generator Code:** 2  
**Generator Code Description:** Small Quantity Generator  
**Source Type:** Notification

**Waste Code Details**

**Hazardous Waste Code:** D001  
**Waste Code Description:** IGNITABLE WASTE  
  
**Hazardous Waste Code:** D035  
**Waste Code Description:** METHYL ETHYL KETONE

**Hazardous Waste Code:** F005  
**Waste Code Description:** THE FOLLOWING SPENT NONHALOGENATED SOLVENTS: TOLUENE, METHYL ETHYL KETONE, CARBON DISULFIDE, ISOBUTANOL, PYRIDINE, BENZENE, 2-ETHOXYETHANOL, AND 2-NITROPROPANE; ALL SPENT SOLVENT MIXTURES/BLENDS CONTAINING, BEFORE USE, A TOTAL OF TEN PERCENT OR MORE (BY VOLUME) OF ONE OR MORE OF THE ABOVE NONHALOGENATED SOLVENTS OR THOSE SOLVENTS LISTED IN F001, F002, OR F004; AND STILL BOTTOMS FROM THE RECOVERY OF THESE SPENT SOLVENTS AND SPENT SOLVENT MIXTURES.

**Hazardous Waste Handler Details**

**Sequence No:** 1  
**Receive Date:** 20120328  
**Handler Name:** DSM BIOMEDICAL INC.  
**Federal Waste Generator Code:** 1  
**Generator Code Description:** Large Quantity Generator  
**Source Type:** Annual/Biennial Report update with Notification

**Waste Code Details**

**Hazardous Waste Code:** 135  
**Waste Code Description:** Unspecified aqueous solution  
  
**Hazardous Waste Code:** 181  
**Waste Code Description:** Other inorganic solid waste  
  
**Hazardous Waste Code:** 212  
**Waste Code Description:** Oxygenated solvents (acetone, butanol, ethyl acetate, etc.)  
  
**Hazardous Waste Code:** 214

<b>Map Key</b>	<b>Number of Records</b>	<b>Direction</b>	<b>Distance (mi/ft)</b>	<b>Elev/Diff (ft)</b>	<b>Site</b>	<b>DB</b>
<b>Waste Code Description:</b>					Unspecified solvent mixture	
<b>Hazardous Waste Code:</b>					331	
<b>Waste Code Description:</b>					Off-specification, aged, or surplus organics	
<b>Hazardous Waste Code:</b>					343	
<b>Waste Code Description:</b>					Unspecified organic liquid mixture	
<b>Hazardous Waste Code:</b>					352	
<b>Waste Code Description:</b>					Other organic solids	
<b>Hazardous Waste Code:</b>					D001	
<b>Waste Code Description:</b>					IGNITABLE WASTE	
<b>Hazardous Waste Code:</b>					D002	
<b>Waste Code Description:</b>					CORROSIVE WASTE	
<b>Hazardous Waste Code:</b>					D022	
<b>Waste Code Description:</b>					CHLOROFORM	
<b>Hazardous Waste Code:</b>					D035	
<b>Waste Code Description:</b>					METHYL ETHYL KETONE	
<b>Hazardous Waste Code:</b>					D038	
<b>Waste Code Description:</b>					PYRIDINE	
<b>Hazardous Waste Code:</b>					F001	
<b>Waste Code Description:</b>					THE FOLLOWING SPENT HALOGENATED SOLVENTS USED IN DEGREASING: TETRACHLOROETHYLENE, TRICHLOROETHYLENE, METHYLENE CHLORIDE, 1,1,1-TRICHLOROETHANE, CARBON TETRACHLORIDE AND CHLORINATED FLUOROCARBONS; ALL SPENT SOLVENT MIXTURES/BLENDS USED IN DEGREASING CONTAINING, BEFORE USE, A TOTAL OF TEN PERCENT OR MORE (BY VOLUME) OF ONE OR MORE OF THE ABOVE HALOGENATED SOLVENTS OR THOSE SOLVENTS LISTED IN F002, F004, AND F005; AND STILL BOTTOMS FROM THE RECOVERY OF THESE SPENT SOLVENTS AND SPENT SOLVENT MIXTURES.	
<b>Hazardous Waste Code:</b>					F002	
<b>Waste Code Description:</b>					THE FOLLOWING SPENT HALOGENATED SOLVENTS: TETRACHLOROETHYLENE, METHYLENE CHLORIDE, TRICHLOROETHYLENE, 1,1,1-TRICHLOROETHANE, CHLOROETHYLENE, 1,1,2-TRICHLORO-1,2,2-TRIFLUOROETHANE, ORTHO-DICHLOROBENZENE, TRICHLOROFLUOROMETHANE, AND 1,1,2, TRICHLOROETHANE; ALL SPENT SOLVENT MIXTURES/BLENDS CONTAINING, BEFORE USE, A TOTAL OF TEN PERCENT OR MORE (BY VOLUME) OF ONE OR MORE OF THE ABOVE HALOGENATED SOLVENTS OR THOSE SOLVENTS LISTED IN F001, F004, AND F005; AND STILL BOTTOMS FROM THE RECOVERY OF THESE SPENT SOLVENTS AND SPENT SOLVENT MIXTURES.	
<b>Hazardous Waste Code:</b>					F003	
<b>Waste Code Description:</b>					THE FOLLOWING SPENT NONHALOGENATED SOLVENTS: XYLENE, ACETONE, ETHYL ACETATE, ETHYL BENZENE, ETHYL ETHER, METHYL ISOBUTYL KETONE, N-BUTYL ALCOHOL, CYCLOHEXANONE, AND METHANOL; ALL SPENT SOLVENT MIXTURES/BLENDS CONTAINING, BEFORE USE, ONLY THE ABOVE SPENT NONHALOGENATED SOLVENTS; AND ALL SPENT SOLVENT MIXTURES/BLENDS CONTAINING, BEFORE USE, ONE OR MORE OF THE ABOVE NONHALOGENATED SOLVENTS, AND A TOTAL OF TEN PERCENT OR MORE (BY VOLUME) OF ONE OR MORE OF THOSE SOLVENTS LISTED IN F001, F002, F004, AND F005; AND STILL BOTTOMS FROM THE RECOVERY OF THESE SPENT SOLVENTS AND SPENT SOLVENT MIXTURES.	
<b>Hazardous Waste Code:</b>					F005	
<b>Waste Code Description:</b>					THE FOLLOWING SPENT NONHALOGENATED SOLVENTS: TOLUENE, METHYL ETHYL KETONE, CARBON DISULFIDE, ISOBUTANOL, PYRIDINE, BENZENE, 2-ETHOXYETHANOL, AND 2-NITROPROPANE; ALL SPENT SOLVENT MIXTURES/BLENDS CONTAINING, BEFORE USE, A TOTAL OF TEN PERCENT OR MORE (BY VOLUME) OF ONE OR MORE OF THE ABOVE NONHALOGENATED SOLVENTS OR THOSE SOLVENTS LISTED IN F001, F002, OR F004; AND STILL BOTTOMS FROM THE RECOVERY OF THESE SPENT SOLVENTS AND SPENT SOLVENT MIXTURES.	

**Owner/Operator Details**

<b>Owner/Operator Ind:</b>	Current Operator	<b>Street No:</b>	
<b>Type:</b>	Private	<b>Street 1:</b>	
<b>Name:</b>	THE POLYMER TECHNOLOGY GROUP	<b>Street 2:</b>	
<b>Date Became Current:</b>	20060315	<b>City:</b>	
<b>Date Ended Current:</b>		<b>State:</b>	
<b>Phone:</b>		<b>Country:</b>	US



Map Key	Number of Records	Direction	Distance (mi/ft)	Elev/Diff (ft)	Site	DB
<b>Source Type:</b>		Notification		<b>Zip Code:</b>		
<b>Owner/Operator Ind:</b>	Current Owner			<b>Street No:</b>	2810	
<b>Type:</b>	Private			<b>Street 1:</b>	SEVENTH STREET	
<b>Name:</b>	DSM INNOVATION INC.			<b>Street 2:</b>		
<b>Date Became Current:</b>	20080528			<b>City:</b>	BERKELEY	
<b>Date Ended Current:</b>				<b>State:</b>	CA	
<b>Phone:</b>	510-841-8800			<b>Country:</b>		
<b>Source Type:</b>	Annual/Biennial Report update with Notification			<b>Zip Code:</b>	94710	
<b>Owner/Operator Ind:</b>	Current Owner			<b>Street No:</b>		
<b>Type:</b>	Private			<b>Street 1:</b>	OLYMPIC BLVD	
<b>Name:</b>	HULL EQUITIES			<b>Street 2:</b>		
<b>Date Became Current:</b>	19960101			<b>City:</b>	WALNUT CREEK	
<b>Date Ended Current:</b>				<b>State:</b>	CA	
<b>Phone:</b>				<b>Country:</b>	US	
<b>Source Type:</b>	Notification			<b>Zip Code:</b>	94710	
<b>Owner/Operator Ind:</b>	Current Operator			<b>Street No:</b>	2810	
<b>Type:</b>	Private			<b>Street 1:</b>	SEVENTH STREET	
<b>Name:</b>	DSM BIOMEDICAL INC.			<b>Street 2:</b>		
<b>Date Became Current:</b>	20080528			<b>City:</b>	BERKELEY	
<b>Date Ended Current:</b>				<b>State:</b>	CA	
<b>Phone:</b>	510-841-8800			<b>Country:</b>		
<b>Source Type:</b>	Annual/Biennial Report update with Notification			<b>Zip Code:</b>	94710	

**Historical Handler Details**

**Receive Dt:** 20060406  
**Generator Code Description:** Small Quantity Generator  
**Handler Name:** THE POLYMER TECHNOLOGY GROUP

<a href="#">69</a>	1 of 7	SE	0.12 / 654.86	32.19 / 0	CANTOO, INC. 813 HEINZ AVE CA	BERKELEY CUPA
--------------------	--------	----	---------------	-----------	-------------------------------------	------------------

**Facility ID:** FA0000067

**Additional Information**

<b>Program Element:</b>	4200 - HMBP	<b>Postal Address:</b>	813 HEINZ AVE
<b>Billing Status:</b>	02 - INACTIVE, NON-BILLABLE	<b>Postal Address 2:</b>	
<b>Owner:</b>	ROBYN RICKANSRUD	<b>Postal State:</b>	CA
<b>City:</b>	BERKELEY	<b>Postal Zip:</b>	94710
<b>Program Element:</b>	4400 - HAZ WASTE GENERATOR	<b>Postal Address:</b>	813 HEINZ AVE
<b>Billing Status:</b>	02 - INACTIVE, NON-BILLABLE	<b>Postal Address 2:</b>	
<b>Owner:</b>	ROBYN RICKANSRUD	<b>Postal State:</b>	CA
<b>City:</b>	BERKELEY	<b>Postal Zip:</b>	94710

<a href="#">69</a>	2 of 7	SE	0.12 / 654.86	32.19 / 0	Emergence 813 Heinz CA	BERKELEY CUPA
--------------------	--------	----	---------------	-----------	------------------------------	------------------

**Facility ID:** FA0000715

**Additional Information**

<b>Program Element:</b>	4270 - HMBP - UNDER THRESHOLD	<b>Postal Address:</b>	813 Heinz
<b>Billing Status:</b>	02 - INACTIVE, NON-BILLABLE	<b>Postal Address 2:</b>	
<b>Owner:</b>	Lynn Krekemeyer	<b>Postal State:</b>	CA
<b>City:</b>	Berkeley	<b>Postal Zip:</b>	94710

Map Key	Number of Records	Direction	Distance (mi/ft)	Elev/Diff (ft)	Site	DB
<a href="#">69</a>	3 of 7	SE	0.12 / 654.86	32.19 / 0	BIOMIMEDICA, INC. 813 HEINZ AVE CA	BERKELEY CUPA

Facility ID: FA0000851

**Additional Information**

**Program Element:** 4400 - HAZ WASTE GENERATOR  
**Billing Status:** 02 - INACTIVE, NON-BILLABLE  
**Owner:** JEFFREY ROBERTS  
**City:** BERKELEY  
**Postal Address:** 813 HEINZ AVE  
**Postal Address 2:**  
**Postal State:** CA  
**Postal Zip:** 94710

**Program Element:** 4200 - HMBP  
**Billing Status:** 02 - INACTIVE, NON-BILLABLE  
**Owner:** JEFFREY ROBERTS  
**City:** BERKELEY  
**Postal Address:** 813 HEINZ AVE  
**Postal Address 2:**  
**Postal State:** CA  
**Postal Zip:** 94710

<a href="#">69</a>	4 of 7	SE	0.12 / 654.86	32.19 / 0	Perfect Day, Inc. 813 Heinz AVE CA	BERKELEY CUPA
--------------------	--------	----	---------------	-----------	--	---------------

Facility ID: FA0000862

**Additional Information**

**Program Element:** 4400 - HAZ WASTE GENERATOR  
**Billing Status:** 02 - INACTIVE, NON-BILLABLE  
**Owner:** Perfect Day, Inc.  
**City:** BERKELEY  
**Postal Address:** 813 HEINZ AVE  
**Postal Address 2:**  
**Postal State:** CA  
**Postal Zip:** 94710

**Program Element:** 4200 - HMBP  
**Billing Status:** 02 - INACTIVE, NON-BILLABLE  
**Owner:** Perfect Day, Inc.  
**City:** BERKELEY  
**Postal Address:** 813 HEINZ AVE  
**Postal Address 2:**  
**Postal State:** CA  
**Postal Zip:** 94710

**Program Element:** 4400 - HAZ WASTE GENERATOR  
**Billing Status:** 01 - ACTIVE, CUPA  
**Owner:** Perfect Day, Inc.  
**City:** BERKELEY  
**Postal Address:** 813 HEINZ AVE  
**Postal Address 2:**  
**Postal State:** CA  
**Postal Zip:** 94710

<a href="#">69</a>	5 of 7	SE	0.12 / 654.86	32.19 / 0	LIGHTING RESOURCES, INC. 813 HEINZ STREET, BLDG. #4 BERKELEY CA 94710	PCB
--------------------	--------	----	---------------	-----------	---	-----

**Site ID:** CA0000000010  
**Receive Date:**  
**Generator:**  
**Storer:**  
**Transporter:**  
**Disposer:**  
**Research:**  
**Smelter:**  
**Cert Title:**  
**Cert Date:** 1995-11-27T00:00:00.000-05:00  
**Cert Name:**  
**Location Country:** US  
**State Name:** CALIFORNIA  
**Region:** 09  
**Mail Address 1:** 1522 E. VICTORY STREET, #2  
**Mail Address 2:**  
**Mail Street No:**  
**Mail City:** PHOENIX  
**Mail State:** CA  
**Mail Zip:** 85040  
**Mail Country:** US  
**Contact Name:** JOHN M CHILCOTT  
**Contact Title:**  
**Contact Phone:** 000-000-0000  
**Contact Phone Ext:**  
**Contact Email:**  
**Owner Name:** JOHN M. CHILCOTT, R.R. MEADOWS

<a href="#">69</a>	6 of 7	SE	0.12 / 654.86	32.19 / 0	Perfect Day, Inc. 813 HEINZ AVE BERKELEY CA 94710	CERS HAZ
--------------------	--------	----	---------------	-----------	---	----------



<i>Map Key</i>	<i>Number of Records</i>	<i>Direction</i>	<i>Distance (mi/ft)</i>	<i>Elev/Diff (ft)</i>	<i>Site</i>	<i>DB</i>
----------------	--------------------------	------------------	-------------------------	-----------------------	-------------	-----------

during the summer. A chemical disposal company was used to remove the hazmats.; Note: data in [EVAL Notes] field for some records is truncated from the source.

**Affiliations**

**Affil Type Desc:** Operator  
**Entity Name:** Perfect Day Foods - Tim Geistlinger  
**Entity Title:**  
**Address:**  
**City:**  
**State:**  
**Country:**  
**Zip Code:**  
**Phone:** (415) 535-6679

**Affil Type Desc:** Document Preparer  
**Entity Name:** Thea Meeker  
**Entity Title:**  
**Address:**  
**City:**  
**State:**  
**Country:**  
**Zip Code:**  
**Phone:**

**Affil Type Desc:** Environmental Contact  
**Entity Name:** Thea  
**Entity Title:**  
**Address:** 1485 Park Ave  
**City:** Emeryville  
**State:** CA  
**Country:**  
**Zip Code:** 94608  
**Phone:**

**Affil Type Desc:** CUPA District  
**Entity Name:** Berkeley City Toxics Management Division  
**Entity Title:**  
**Address:** 1947 Center Street, 1st Floor  
**City:** Berkeley  
**State:** CA  
**Country:**  
**Zip Code:** 94704  
**Phone:** (510) 981-7460

**Affil Type Desc:** Parent Corporation  
**Entity Name:** Perfect Day, Inc.  
**Entity Title:**  
**Address:**  
**City:**  
**State:**  
**Country:**  
**Zip Code:**  
**Phone:**

**Affil Type Desc:** Facility Mailing Address  
**Entity Name:** Mailing Address  
**Entity Title:**  
**Address:** 813 HEINZ AVE  
**City:** BERKELEY  
**State:** CA  
**Country:**  
**Zip Code:** 94710  
**Phone:**

**Affil Type Desc:** Identification Signer  
**Entity Name:** Thea Meeker

Map Key	Number of Records	Direction	Distance (mi/ft)	Elev/Diff (ft)	Site	DB
---------	-------------------	-----------	------------------	----------------	------	----

**Entity Title:** Lab / Facilities Manager  
**Address:**  
**City:**  
**State:**  
**Country:**  
**Zip Code:**  
**Phone:**

**Affil Type Desc:** Legal Owner  
**Entity Name:** Perfect Day, Inc.  
**Entity Title:**  
**Address:** 813 HEINZ AVE  
**City:** BERKELEY  
**State:** CA  
**Country:** United States  
**Zip Code:** 94710  
**Phone:** (415) 535-6679

**Coordinates**

<b>Env Int Type Code:</b>	HWG	<b>Longitude:</b>	-122.293260
<b>Program ID:</b>	10196956	<b>Coord Name:</b>	
<b>Latitude:</b>	37.853240	<b>Ref Point Type Desc:</b>	Center of a facility or station.

<a href="#">69</a>	7 of 7	SE	0.12 / 654.86	32.19 / 0	PERFECT DAY FOODS 813 HEINZ AVE BERKELEY CA 94710	RCRA NON GEN
--------------------	--------	----	------------------	--------------	---	-----------------

**EPA Handler ID:** CAL000430246  
**Gen Status Universe:** No Report  
**Contact Name:** MARIAN SPECTOR  
**Contact Address:** 813 HEINZ AVE , , BERKELEY , CA, 94710 ,  
**Contact Phone No and Ext:** 510-684-7736  
**Contact Email:** MARTIN.SPECTOR@PERFECTDAYFOODS.COM  
**Contact Country:**  
**County Name:** ALAMEDA  
**EPA Region:** 09  
**Land Type:**  
**Receive Date:** 20170825

**Violation/Evaluation Summary**

**Note:** NO RECORDS: As of May 2020, there are no Compliance Monitoring and Enforcement (violation) records associated with this facility (EPA ID).

**Handler Summary**

**Importer Activity:** No  
**Mixed Waste Generator:** No  
**Transporter Activity:** No  
**Transfer Facility:** No  
**Onsite Burner Exemption:** No  
**Furnace Exemption:** No  
**Underground Injection Activity:** No  
**Commercial TSD:** No  
**Used Oil Transporter:** No  
**Used Oil Transfer Facility:** No  
**Used Oil Processor:** No  
**Used Oil Refiner:** No  
**Used Oil Burner:** No  
**Used Oil Market Burner:** No  
**Used Oil Spec Marketer:** No

Map Key	Number of Records	Direction	Distance (mi/ft)	Elev/Diff (ft)	Site	DB
---------	-------------------	-----------	------------------	----------------	------	----

**Hazardous Waste Handler Details**

Sequence No: 1  
 Receive Date: 20170825  
 Handler Name: PERFECT DAY FOODS  
 Source Type: Implementer  
 Federal Waste Generator Code: N  
 Generator Code Description: Not a Generator, Verified

**Owner/Operator Details**

<b>Owner/Operator Ind:</b>	Current Owner	<b>Street No:</b>	
<b>Type:</b>	Other	<b>Street 1:</b>	813 HEINZ AVE
<b>Name:</b>	PERFECT DAY FOODS INC	<b>Street 2:</b>	
<b>Date Became Current:</b>		<b>City:</b>	BERKELEY
<b>Date Ended Current:</b>		<b>State:</b>	CA
<b>Phone:</b>	510-229-4013	<b>Country:</b>	
<b>Source Type:</b>	Implementer	<b>Zip Code:</b>	94710

<b>Owner/Operator Ind:</b>	Current Operator	<b>Street No:</b>	
<b>Type:</b>	Other	<b>Street 1:</b>	813 HEINZ AVE
<b>Name:</b>	MARIAN SPECTOR	<b>Street 2:</b>	
<b>Date Became Current:</b>		<b>City:</b>	BERKELEY
<b>Date Ended Current:</b>		<b>State:</b>	CA
<b>Phone:</b>	510-684-7736	<b>Country:</b>	
<b>Source Type:</b>	Implementer	<b>Zip Code:</b>	94710

<a href="#"><u>70</u></a>	1 of 2	E	0.12 / 655.39	43.99 / 12	The Acme Bread Company 2730 9th St CA	BERKELEY CUPA
---------------------------	--------	---	---------------	------------	---	------------------

Facility ID: FA0001044

**Additional Information**

<b>Program Element:</b>	4200 - HMBP	<b>Postal Address:</b>	2730 9th Street
<b>Billing Status:</b>	01 - ACTIVE, CUPA	<b>Postal Address 2:</b>	
<b>Owner:</b>	Doughtronics Inc.	<b>Postal State:</b>	
<b>City:</b>	(none)	<b>Postal Zip:</b>	94710

<a href="#"><u>70</u></a>	2 of 2	E	0.12 / 655.39	43.99 / 12	The Acme Bread Company 2730 9TH ST BERKELEY CA 94710	CERS HAZ
---------------------------	--------	---	---------------	------------	--	----------

Site ID: 375011  
 Latitude: 37.856281  
 Longitude: -122.291000  
 County: Alameda County

**Regulated Programs**

<b>EI ID:</b>	10687294	<b>EI Description:</b>	Chemical Storage Facilities
---------------	----------	------------------------	-----------------------------

**Violations**

<b>Violation Date:</b>	07/13/2016	<b>Violation Source:</b>	CERS
<b>Violation Program:</b>	HMRRP	<b>Violation Division:</b>	Berkeley City Toxics Management Division
<b>Citation:</b>	HSC 6.95 25507 - California Health and Safety Code, Chapter 6.95, Section(s) 25507		
<b>Violation Notes:</b>			

Returned to compliance on 08/15/2016. Failed to establish required hazardous materials business plan. The facility exceed the specified thresholds of hazardous materials (55gal/500lbs/200cubic ft) required to submit a hazardous materials business plan (HMBP) in accordance with 19 CCR 2729.1.

<b>Map Key</b>	<b>Number of Records</b>	<b>Direction</b>	<b>Distance (mi/ft)</b>	<b>Elev/Diff (ft)</b>	<b>Site</b>	<b>DB</b>
----------------	--------------------------	------------------	-------------------------	-----------------------	-------------	-----------

Therefore the facility meet the requirement to report chemical inventory and submit hazardous materials business plan. Please go to CERS.CALEPA.CA.gov and create an account. Report a complete list of chemical inventory, site map, emergency response plan, and employee training plan. Please establish hazardous materials business plan by Aug 13, 2016 and submit a certification of return to compliance form after the required documents have been submitted.

**Violation Description:**

Failure to adequately establish and implement a business plan when storing/handling a hazardous material at or above reportable quantities.

**Violations**

<b>Violation Date:</b>	12/13/2016	<b>Violation Source:</b>	CERS
<b>Violation Program:</b>	HMRRP	<b>Violation Division:</b>	Berkeley City Toxics Management Division
<b>Citation:</b>	HSC 6.95 25508(a)(1) - California Health and Safety Code, Chapter 6.95, Section(s) 25508(a)(1)		
<b>Violation Notes:</b>			

Returned to compliance on 02/28/2017. Inadequate completion and electronic submission of annotated site map with all required content. The facility map is incomplete. Hazardous Materials business plans are required to be complete and accurate. The following deficiencies were noted in the facility map: Required information missing: Storm water drain, sewer drains, evacuation area, and emergency shutoff. Corrective Action: Please add the required information on your site map.

**Violation Description:**

Failure to complete and electronically submit a site map with all required content.

**Evaluations**

<b>Eval Date:</b>	12/13/2016
<b>Violations Found:</b>	Yes
<b>Eval General Type:</b>	Compliance Evaluation Inspection
<b>Eval Type:</b>	Routine done by local agency
<b>Eval Division:</b>	Berkeley City Toxics Management Division
<b>Eval Program:</b>	HMRRP
<b>Eval Source:</b>	CERS
<b>Eval Notes:</b>	

- No changes on business activities and business owner operator information from the last submittal. - The facility did a good job reporting their hazardous materials inventory, however there some materials with very small amount and can be considered as household/janitorial amount and doesn't need to be included in the hazmat inventory list. - The facility's site map and hazmat locations are hard to identify. The facility should increase size of labels to make it readable. The site map is also missing some required information. - No violations observed on Emergency Response and contingency plan.; Note: data in [EVAL Notes] field for some records is truncated from the source.

<b>Eval Date:</b>	12/11/2019
<b>Violations Found:</b>	No
<b>Eval General Type:</b>	Compliance Evaluation Inspection
<b>Eval Type:</b>	Routine done by local agency
<b>Eval Division:</b>	Berkeley City Toxics Management Division
<b>Eval Program:</b>	HMRRP
<b>Eval Source:</b>	CERS
<b>Eval Notes:</b>	

Walk through observations: Shop - Motor Oil Grease Bio-Air compressor Fluid Paint - 20 gal simple green sanitizer 15 gal Vinegar Side Storage room - Hydraulic oil - 20 gal Paints, sealants, primers - 30 gal Outside storage cabinet- Motor oil - for topping off fleet. Fleet vehicles are serviced offsite. Cleaning supplies Brake fluid Production Areas- Aerosol sprays - PAM Canola Oil - 2 55-gal drums Olive oil - 2 55-gal drums Emergency Generators- Belly tanks are 211 gallons. Annual servicing by 3rd party Fueling done about annually by 3rd party biweekly tests done by designated facility employee Generators do not have an alarm system in case of release. Releases would be detected via visual inspections during biweekly tests or by observation during general outside activity. Generators are located in fleet parking areas where they can be observed regularly. Flour Tanks- Two tanks located outside are used to store flour. Flour is [Truncated]; Note: data in [EVAL Notes] field for some records is truncated from the source.

<b>Eval Date:</b>	01/17/2017
<b>Violations Found:</b>	No
<b>Eval General Type:</b>	Compliance Evaluation Inspection
<b>Eval Type:</b>	Routine done by local agency
<b>Eval Division:</b>	Berkeley City Toxics Management Division

<b>Map Key</b>	<b>Number of Records</b>	<b>Direction</b>	<b>Distance (mi/ft)</b>	<b>Elev/Diff (ft)</b>	<b>Site</b>	<b>DB</b>
----------------	--------------------------	------------------	-------------------------	-----------------------	-------------	-----------

<b>Eval Program:</b>		HMRRP				
<b>Eval Source:</b>		CERS				
<b>Eval Notes:</b>						
<b>Eval Date:</b>		07/13/2016				
<b>Violations Found:</b>		Yes				
<b>Eval General Type:</b>		Other/Unknown				
<b>Eval Type:</b>		Other, not routine, done by local agency				
<b>Eval Division:</b>		Berkeley City Toxics Management Division				
<b>Eval Program:</b>		HMRRP				
<b>Eval Source:</b>		CERS				
<b>Eval Notes:</b>						

The following hazardous materials were observed during this inspection: Parking lot: Perkins generator = 175 gal renewable diesel fuel, John Deer generator = 220 gal diesel fuel, Argon (cylinder gas) = 200 cubic ft, Used Hydraulic Oil = 12 gal Parking lot shed: Transfer tan = 500 gal diesel used for delivery trucks. Baking/Kitchen Area: (1X) Canola Oil = 55 gal, (1X) Extra Virgin Oil = 55 gal 2nd Floor: Solvents/cleaning materials storage area: Mysty crystal clear = 6 gal, (9X) super washing soda, 10 gal bio drain, 5 gal simple green. Equipment maintenance cabinet consist of lubricants, cleaners, and degreasers. Also inside the storage room there are miscellaneous paints, sealers with approximately 9 gallons.; Note: data in [EVAL Notes] field for some records is truncated from the source.

**Affiliations**

<b>Affil Type Desc:</b>	Legal Owner
<b>Entity Name:</b>	Doughtronics Inc.
<b>Entity Title:</b>	
<b>Address:</b>	2730 9th Street
<b>City:</b>	Berkeley
<b>State:</b>	CA
<b>Country:</b>	United States
<b>Zip Code:</b>	94710
<b>Phone:</b>	(510) 843-2978

<b>Affil Type Desc:</b>	Property Owner
<b>Entity Name:</b>	Doughtronics Inc
<b>Entity Title:</b>	
<b>Address:</b>	2730 9th Street
<b>City:</b>	Berkeley
<b>State:</b>	CA
<b>Country:</b>	United States
<b>Zip Code:</b>	94710
<b>Phone:</b>	(510) 843-2978

<b>Affil Type Desc:</b>	Document Preparer
<b>Entity Name:</b>	Steven Sullivan
<b>Entity Title:</b>	
<b>Address:</b>	
<b>City:</b>	
<b>State:</b>	
<b>Country:</b>	
<b>Zip Code:</b>	
<b>Phone:</b>	

<b>Affil Type Desc:</b>	Identification Signer
<b>Entity Name:</b>	Steven Sullivan
<b>Entity Title:</b>	President
<b>Address:</b>	
<b>City:</b>	
<b>State:</b>	
<b>Country:</b>	
<b>Zip Code:</b>	
<b>Phone:</b>	

<b>Affil Type Desc:</b>	Parent Corporation
<b>Entity Name:</b>	The Acme Bread Company, Div 2
<b>Entity Title:</b>	
<b>Address:</b>	



Map Key	Number of Records	Direction	Distance (mi/ft)	Elev/Diff (ft)	Site	DB
---------	-------------------	-----------	------------------	----------------	------	----

City:  
State:  
Country:  
Zip Code:  
Phone:

**Affil Type Desc:** CUPA District  
**Entity Name:** Berkeley City Toxics Management Division  
**Entity Title:**  
**Address:** 1947 Center Street, 1st Floor  
**City:** Berkeley  
**State:** CA  
**Country:**  
**Zip Code:** 94704  
**Phone:** (510) 981-7460

**Affil Type Desc:** Operator  
**Entity Name:** The Acme Bread Company  
**Entity Title:**  
**Address:**  
**City:**  
**State:**  
**Country:**  
**Zip Code:**  
**Phone:** (510) 843-2978

**Affil Type Desc:** Facility Mailing Address  
**Entity Name:** Mailing Address  
**Entity Title:**  
**Address:** 2730 9th Street  
**City:** Berkeley  
**State:** CA  
**Country:**  
**Zip Code:** 94710  
**Phone:**

**Affil Type Desc:** Environmental Contact  
**Entity Name:** Rick Kirkby  
**Entity Title:**  
**Address:** 2730 Ninth Street  
**City:** Berkeley  
**State:** CA  
**Country:**  
**Zip Code:** 94710  
**Phone:**

**Coordinates**

<b>Env Int Type Code:</b> HMBP	<b>Longitude:</b> -122.291000
<b>Program ID:</b> 10687294	<b>Coord Name:</b>
<b>Latitude:</b> 37.856280	<b>Ref Point Type Desc:</b> Center of a facility or station.

<a href="#">71</a>	1 of 2	NW	0.12 / 656.25	26.81 / -5	ALDERSON CONSTRUCTION 710 CHANNING WAY CA	BERKELEY CUPA
--------------------	--------	----	---------------	------------	---	------------------

**Facility ID:** FA0001119

**Additional Information**

<b>Program Element:</b> 4270 - HMBP - UNDER THRESHOLD	<b>Postal Address:</b>
<b>Billing Status:</b> 02 - INACTIVE, NON-BILLABLE	<b>Postal Address 2:</b>
<b>Owner:</b> Tom Alderson	<b>Postal State:</b> CA
<b>City:</b> BERKELEY	<b>Postal Zip:</b>

Map Key	Number of Records	Direction	Distance (mi/ft)	Elev/Diff (ft)	Site	DB
<a href="#">71</a>	2 of 2	NW	0.12 / 656.25	26.81 / -5	ALDERSON CONSTRUCTION 710 CHANNING WY BERKELEY CA 94710-0000	RCRA NON GEN

**EPA Handler ID:** CAL000140119  
**Gen Status Universe:** No Report  
**Contact Name:** LINDA ALDERSON  
**Contact Address:** 710 CHANNING WY , , BERKELEY , CA, 94710 ,  
**Contact Phone No and Ext:** 510-841-7159  
**Contact Email:** LINDA@ALDERSONCONSTRUCTION.COM  
**Contact Country:**  
**County Name:** ALAMEDA  
**EPA Region:** 09  
**Land Type:**  
**Receive Date:** 19980310

#### Violation/Evaluation Summary

**Note:** NO RECORDS: As of May 2020, there are no Compliance Monitoring and Enforcement (violation) records associated with this facility (EPA ID).

#### Handler Summary

**Importer Activity:** No  
**Mixed Waste Generator:** No  
**Transporter Activity:** No  
**Transfer Facility:** No  
**Onsite Burner Exemption:** No  
**Furnace Exemption:** No  
**Underground Injection Activity:** No  
**Commercial TSD:** No  
**Used Oil Transporter:** No  
**Used Oil Transfer Facility:** No  
**Used Oil Processor:** No  
**Used Oil Refiner:** No  
**Used Oil Burner:** No  
**Used Oil Market Burner:** No  
**Used Oil Spec Marketer:** No

#### Hazardous Waste Handler Details

**Sequence No:** 1  
**Receive Date:** 19980310  
**Handler Name:** ALDERSON CONSTRUCTION  
**Source Type:** Implementer  
**Federal Waste Generator Code:** N  
**Generator Code Description:** Not a Generator, Verified

#### Owner/Operator Details

<b>Owner/Operator Ind:</b>	Current Operator	<b>Street No:</b>	
<b>Type:</b>	Other	<b>Street 1:</b>	710 CHANNING WY
<b>Name:</b>	LINDA ALDERSON	<b>Street 2:</b>	
<b>Date Became Current:</b>		<b>City:</b>	BERKELEY
<b>Date Ended Current:</b>		<b>State:</b>	CA
<b>Phone:</b>	510-841-7159	<b>Country:</b>	
<b>Source Type:</b>	Implementer	<b>Zip Code:</b>	94710
<b>Owner/Operator Ind:</b>	Current Owner	<b>Street No:</b>	
<b>Type:</b>	Other	<b>Street 1:</b>	710 CHANNING WY
<b>Name:</b>	TOM ALDERSON	<b>Street 2:</b>	
<b>Date Became Current:</b>		<b>City:</b>	BERKELEY
<b>Date Ended Current:</b>		<b>State:</b>	CA
<b>Phone:</b>	510-841-7159	<b>Country:</b>	

Map Key	Number of Records	Direction	Distance (mi/ft)	Elev/Diff (ft)	Site	DB
<b>Source Type:</b>		Implementer		<b>Zip Code:</b>		94710-0000

[72](#)    1 of 7    **SE**    0.12 / 658.67    34.90 / 3    **Agenus West Pilot Plant  
901 Heinz AVE  
CA**    **BERKELEY  
CUPA**

**Facility ID:** FA0000693

**Additional Information**

<b>Program Element:</b>	4200 - HMBP	<b>Postal Address:</b>	793 Heinz Ave.
<b>Billing Status:</b>	01 - ACTIVE, CUPA	<b>Postal Address 2:</b>	
<b>Owner:</b>	Agenus West LLC	<b>Postal State:</b>	MA
<b>City:</b>	Lexington	<b>Postal Zip:</b>	94710

<b>Program Element:</b>	4400 - HAZ WASTE GENERATOR	<b>Postal Address:</b>	793 Heinz Ave.
<b>Billing Status:</b>	01 - ACTIVE, CUPA	<b>Postal Address 2:</b>	
<b>Owner:</b>	Agenus West LLC	<b>Postal State:</b>	MA
<b>City:</b>	Lexington	<b>Postal Zip:</b>	94710

[72](#)    2 of 7    **SE**    0.12 / 658.67    34.90 / 3    **XOMA (US) LLC  
901 HEINZ STREET  
BERKELEY CA**    **EMISSIONS**

**2009 Criteria Data**

<b>Facility ID:</b>	14890	<b>CERR Code:</b>	
<b>Facility SIC Code:</b>	2834	<b>TOGT:</b>	.002
<b>CO:</b>	1	<b>ROGT:</b>	.0016734
<b>Air Basin:</b>	SF	<b>COT:</b>	.006
<b>District:</b>	BA	<b>NOXT:</b>	.027
<b>COID:</b>	ALA	<b>SOXT:</b>	0
<b>DISN:</b>	BAY AREA AQMD	<b>PMT:</b>	.002
<b>CHAPIS:</b>		<b>PM10T:</b>	.001952

**2009 Toxic Data**

<b>Facility ID:</b>	14890	<b>COID:</b>	ALA
<b>Facility SIC Code:</b>	2834	<b>DISN:</b>	BAY AREA AQMD
<b>CO:</b>	1	<b>CHAPIS:</b>	
<b>Air Basin:</b>	SF	<b>CERR Code:</b>	
<b>District:</b>	BA		
<b>TS:</b>			
<b>Health Risk Asmt:</b>			
<b>Non-Cancer Chronic Haz Ind:</b>			
<b>Non-Cancer Acute Haz Ind:</b>			

**2010 Toxic Data**

<b>Facility ID:</b>	14890	<b>COID:</b>	ALA
<b>Facility SIC Code:</b>	2834	<b>DISN:</b>	BAY AREA AQMD
<b>CO:</b>	1	<b>CHAPIS:</b>	
<b>Air Basin:</b>	SF	<b>CERR Code:</b>	
<b>District:</b>	BA		
<b>TS:</b>			
<b>Health Risk Asmt:</b>			
<b>Non-Cancer Chronic Haz Ind:</b>			
<b>Non-Cancer Acute Haz Ind:</b>			

**2011 Criteria Data**

Map Key	Number of Records	Direction	Distance (mi/ft)	Elev/Diff (ft)	Site	DB
---------	-------------------	-----------	------------------	----------------	------	----

<b>Facility ID:</b>	14890				<b>CERR Code:</b>	
<b>Facility SIC Code:</b>	2834				<b>TOGT:</b>	.002
<b>CO:</b>	1				<b>ROGT:</b>	.0016734
<b>Air Basin:</b>	SF				<b>COT:</b>	.006
<b>District:</b>	BA				<b>NOXT:</b>	.026
<b>COID:</b>	ALA				<b>SOXT:</b>	0
<b>DISN:</b>	BAY AREA AQMD				<b>PMT:</b>	.
						00204918032786885245901639344262295081
						9672
<b>CHAPIS:</b>					<b>PM10T:</b>	.002

**2011 Toxic Data**

<b>Facility ID:</b>	14890				<b>COID:</b>	ALA
<b>Facility SIC Code:</b>	2834				<b>DISN:</b>	BAY AREA AQMD
<b>CO:</b>	1				<b>CHAPIS:</b>	
<b>Air Basin:</b>	SF				<b>CERR Code:</b>	
<b>District:</b>	BA					
<b>TS:</b>						
<b>Health Risk Asmt:</b>						
<b>Non-Cancer Chronic Haz Ind:</b>						
<b>Non-Cancer Acute Haz Ind:</b>						

<a href="#">72</a>	3 of 7	SE	0.12 / 658.67	34.90 / 3	<b>XOMA CORPORATION</b> 901 HEINZ STREET BERKELEY CA 94710	<b>EMISSIONS</b>
--------------------	--------	----	---------------	-----------	--	------------------

**2012 Criteria Data**

<b>Facility ID:</b>	14890				<b>CERR Code:</b>	
<b>Facility SIC Code:</b>	2834				<b>TOGT:</b>	.002
<b>CO:</b>	1				<b>ROGT:</b>	.0016734
<b>Air Basin:</b>	SF				<b>COT:</b>	.006
<b>District:</b>	BA				<b>NOXT:</b>	.026
<b>COID:</b>	ALA				<b>SOXT:</b>	0
<b>DISN:</b>	BAY AREA AQMD				<b>PMT:</b>	.
						00204918032786885245901639344262295081
						9672
<b>CHAPIS:</b>					<b>PM10T:</b>	.002

**2012 Toxic Data**

<b>Facility ID:</b>	14890				<b>COID:</b>	ALA
<b>Facility SIC Code:</b>	2834				<b>DISN:</b>	BAY AREA AQMD
<b>CO:</b>	1				<b>CHAPIS:</b>	
<b>Air Basin:</b>	SF				<b>CERR Code:</b>	
<b>District:</b>	BA					
<b>TS:</b>						
<b>Health Risk Asmt:</b>						
<b>Non-Cancer Chronic Haz Ind:</b>						
<b>Non-Cancer Acute Haz Ind:</b>						

**2013 Criteria Data**

<b>Facility ID:</b>	14890				<b>CERR Code:</b>	
<b>Facility SIC Code:</b>	2834				<b>TOGT:</b>	.002
<b>CO:</b>	1				<b>ROGT:</b>	.0016734
<b>Air Basin:</b>	SF				<b>COT:</b>	.006
<b>District:</b>	BA				<b>NOXT:</b>	.026
<b>COID:</b>	ALA				<b>SOXT:</b>	0
<b>DISN:</b>	BAY AREA AQMD				<b>PMT:</b>	.002
<b>CHAPIS:</b>					<b>PM10T:</b>	.002

Map Key	Number of Records	Direction	Distance (mi/ft)	Elev/Diff (ft)	Site	DB
---------	-------------------	-----------	------------------	----------------	------	----

**2013 Toxic Data**

Facility ID:	14890	COID:	ALA
Facility SIC Code:	2834	DISN:	BAY AREA AQMD
CO:	1	CHAPIS:	
Air Basin:	SF	CERR Code:	
District:	BA		
TS:			
Health Risk Asmt:			
Non-Cancer Chronic Haz Ind:			
Non-Cancer Acute Haz Ind:			

**2014 Criteria Data**

Facility ID:	14890	CERR Code:	
Facility SIC Code:	2834	TOGT:	.001351087
CO:	1	ROGT:	
Air Basin:	SF	COT:	.004079999
District:	BA	NOXT:	.018767132
COID:	ALA	SOXT:	.0000087
DISN:	BAY AREA AQMD	PMT:	.001397058
CHAPIS:		PM10T:	.001341176

**2014 Toxic Data**

Facility ID:	14890	COID:	ALA
Facility SIC Code:	2834	DISN:	BAY AREA AQMD
CO:	1	CHAPIS:	
Air Basin:	SF	CERR Code:	
District:	BA		
TS:			
Health Risk Asmt:			
Non-Cancer Chronic Haz Ind:			
Non-Cancer Acute Haz Ind:			

**2015 Criteria Data**

Facility ID:	14890	CERR Code:	
Facility SIC Code:	2834	TOGT:	.001351087
CO:	1	ROGT:	.001315404
Air Basin:	SF	COT:	.004079999
District:	BA	NOXT:	.01876713
COID:	ALA	SOXT:	.0000087
DISN:	BAY AREA AQMD	PMT:	.001397058
CHAPIS:		PM10T:	.001341175

**2015 Toxic Data**

Facility ID:	14890	COID:	ALA
Facility SIC Code:	2834	DISN:	BAY AREA AQMD
CO:	1	CHAPIS:	
Air Basin:	SF	CERR Code:	
District:	BA		
TS:			
Health Risk Asmt:			
Non-Cancer Chronic Haz Ind:			
Non-Cancer Acute Haz Ind:			

[72](#)

4 of 7

SE

0.12 /  
658.67

34.90 /  
3

Agenus West Pilot Plant  
901 HEINZ AVE  
BERKELEY CA 94710

CERS HAZ

<i>Map Key</i>	<i>Number of Records</i>	<i>Direction</i>	<i>Distance (mi/ft)</i>	<i>Elev/Diff (ft)</i>	<i>Site</i>	<i>DB</i>
----------------	--------------------------	------------------	-------------------------	-----------------------	-------------	-----------

**Site ID:** 172485  
**Latitude:** 37.271881  
**Longitude:** -119.270230  
**County:** Fresno County

**Regulated Programs**

<b>EI ID:</b>	10003963	<b>EI Description:</b>	Chemical Storage Facilities
<b>EI ID:</b>	10003963	<b>EI Description:</b>	Hazardous Waste Generator

**Violations**

<b>Violation Date:</b>	03/09/2017	<b>Violation Source:</b>	CERS
<b>Violation Program:</b>	HMRRP	<b>Violation Division:</b>	Berkeley City Toxics Management Division
<b>Citation:</b>	HSC 6.95 25508(a)(1) - California Health and Safety Code, Chapter 6.95, Section(s) 25508(a)(1)		
<b>Violation Notes:</b>			

Returned to compliance on 04/10/2017.

**Violation Description:**

Failure to complete and electronically submit hazardous material inventory information for all reportable hazardous materials on site at or above reportable quantities.

**Violations**

<b>Violation Date:</b>	12/14/2015	<b>Violation Source:</b>	CERS
<b>Violation Program:</b>	HMRRP	<b>Violation Division:</b>	Berkeley City Toxics Management Division
<b>Citation:</b>	HSC 6.95 25508(a)(1) - California Health and Safety Code, Chapter 6.95, Section(s) 25508(a)(1)		
<b>Violation Notes:</b>			

Returned to compliance on 01/29/2016. The emergency response plan submitted 3/10/14 is incomplete and inaccurate in that emergency contacts are no longer working at the facility, and the plan does not include immediate notification to the unified program agency in the event of release or threatened release of a hazardous material. Corrective action: Update the emergency response plan and submit electronically in CERS.

**Violation Description:**

Failure to establish and electronically submit an adequate emergency response plan and procedures for a release or threatened release of a hazardous material.

**Violations**

<b>Violation Date:</b>	12/14/2015	<b>Violation Source:</b>	CERS
<b>Violation Program:</b>	HMRRP	<b>Violation Division:</b>	Berkeley City Toxics Management Division
<b>Citation:</b>	HSC 6.95 25508(a)(1) - California Health and Safety Code, Chapter 6.95, Section(s) 25508(a)(1)		
<b>Violation Notes:</b>			

Returned to compliance on 01/29/2016. The hazardous materials inventory does not include oxygen or carbon dioxide as was observed onsite. In addition, glycine is marked as a radioactive material and is not, and the fire code hazard class and federal hazard categories are not listed for all applicable hazardous materials. Corrective action: Update the inventory to reflect storage at the facility and add fire code hazard class and federal hazard categories for all applicable hazardous materials.

**Violation Description:**

Failure to complete and electronically submit hazardous material inventory information for all reportable hazardous materials on site at or above reportable quantities.

**Violations**

<b>Violation Date:</b>	12/14/2015	<b>Violation Source:</b>	CERS
------------------------	------------	--------------------------	------

<b>Map Key</b>	<b>Number of Records</b>	<b>Direction</b>	<b>Distance (mi/ft)</b>	<b>Elev/Diff (ft)</b>	<b>Site</b>	<b>DB</b>
----------------	--------------------------	------------------	-------------------------	-----------------------	-------------	-----------

**Violation Program:** HMRRP **Violation Division:** Berkeley City Toxics Management Division  
**Citation:** HSC 6.95 25505(a)(4) - California Health and Safety Code, Chapter 6.95, Section(s) 25505(a)(4)  
**Violation Notes:**

Returned to compliance on 01/11/2016. Annual refresher training for employees has not been completed in accordance with the facility training plan or as required by 25505(a)(4). Last training on chemical hygiene plan completed 11/7/14. Corrective action: Provide a training to employees which covers safety procedures in the event of a release or threatened release of a hazardous material, including but not limited to, familiarity with the emergency response plan.

**Violation Description:**

Failure to provide initial and annual training to all employees in safety procedures in the event of a release or threatened release of a hazardous material or failure to document and maintain training records for a minimum of three years.

**Violations**

**Violation Date:** 12/14/2015 **Violation Source:** CERS  
**Violation Program:** HMRRP **Violation Division:** Berkeley City Toxics Management Division  
**Citation:** HSC 6.95 25508.1(f) - California Health and Safety Code, Chapter 6.95, Section(s) 25508.1(f)  
**Violation Notes:**

Returned to compliance on 01/29/2016. business Plan was note electronically updated within 30 days of change in contact listed on Business Owner Operator form. Corrective action: Revise and certify the contacts and phone numbers in CERS.

**Violation Description:**

Failure to electronically update the business plan within 30 days of a substantial change.

**Violations**

**Violation Date:** 12/14/2015 **Violation Source:** CERS  
**Violation Program:** HMRRP **Violation Division:** Berkeley City Toxics Management Division  
**Citation:** HSC 6.95 25508.2 - California Health and Safety Code, Chapter 6.95, Section(s) 25508.2  
**Violation Notes:**

Returned to compliance on 01/29/2016. Emergency response plan portion of the HMBP was not reviewed and electronically certified with the 2015 submittal. Corrective action: Review and update the ER Plan and training plan in CERS.

**Violation Description:**

Failure to annually review and electronically certify that the business plan is complete, accurate, and up-to-date.

**Violations**

**Violation Date:** 03/09/2017 **Violation Source:** CERS  
**Violation Program:** HMRRP **Violation Division:** Berkeley City Toxics Management Division  
**Citation:** HSC 6.95 25508(a)(1) - California Health and Safety Code, Chapter 6.95, Section(s) 25508(a)(1)  
**Violation Notes:**

Returned to compliance on 04/10/2017.

**Violation Description:**

Failure to complete and electronically submit a site map with all required content.

**Enforcements**

**Enf Action Date:** 12/14/2015 **Enf Action Program:** HMRRP  
**Enf Action Type:** Notice of Violation (Unified Program) **Enf Action Source:** CERS  
**Enf Action Division:** Berkeley City Toxics Management Division  
**Enf Action Description:** Notice of Violation Issued by the Inspector at the Time of Inspection  
**Enf Action Notes:**

<i>Map Key</i>	<i>Number of Records</i>	<i>Direction</i>	<i>Distance (mi/ft)</i>	<i>Elev/Diff (ft)</i>	<i>Site</i>	<i>DB</i>
----------------	--------------------------	------------------	-------------------------	-----------------------	-------------	-----------

**Evaluations**

**Eval Date:** 03/09/2017  
**Violations Found:** Yes  
**Eval General Type:** Compliance Evaluation Inspection  
**Eval Type:** Routine done by local agency  
**Eval Division:** Berkeley City Toxics Management Division  
**Eval Program:** HMRRP  
**Eval Source:** CERS  
**Eval Notes:**

2017 cers submittal was done on 3 8 2017. Current maps were not available during the inspection and will be reviewed at office. RP was Anne Marie Baker- EH&S Consultant. A referral will be made to Fire Prevention regarding storage room that contains a large amount of Liquid O2, liquid Nitrogen and a single wall Diesel fuel tanks. Site plan need revision to include the mentioned storage room. Inventory statement needs revision to list the gases in cubic feet.; Note: data in [EVAL Notes] field for some records is truncated from the source.

**Eval Date:** 12/14/2015  
**Violations Found:** Yes  
**Eval General Type:** Compliance Evaluation Inspection  
**Eval Type:** Routine done by local agency  
**Eval Division:** Berkeley City Toxics Management Division  
**Eval Program:** HMRRP  
**Eval Source:** CERS  
**Eval Notes:**

Onsite for routine inspection to confirm information in the HMBP. HMBP submitted in CERS 3/10/14. The facility information and inventory were updated 2/25/15. Alex Naroditsky, emergency contact and environmental contact listed on the Business Owner Operator form is no longer with the company. The secondary emergency contact and EH&S coordinator, Jose Ortiz, is no longer with the company. Met with Anne-Marie Bakker, Manager, Environmental Health and Safety. Entrance to lab areas have a health and safety door sign with emergency contacts and pictograms of hazards. Observed storage of oxygen, carbon dioxide, trypan blue waste onsite, as well as hydrochloric acid, acetic acid, sodium hydroxide and boiler chemicals. Employees received chemical hygiene training 11/7/14, which included chemical and waste handling, initiation of ER procedures. They have not received refresher training this year. Correct violations noted within 30 days and provide documentation of correction. [Truncated]; Note: data in [EVAL Notes] field for some records is truncated from the source.

**Eval Date:** 03/09/2017  
**Violations Found:** No  
**Eval General Type:** Compliance Evaluation Inspection  
**Eval Type:** Routine done by local agency  
**Eval Division:** Berkeley City Toxics Management Division  
**Eval Program:** HW  
**Eval Source:** CERS  
**Eval Notes:**

2017 cers submittal was done on 3 8 2017. Current maps were not available during the inspection and will be reviewed at office. RP was Anne Marie Baker- EH&S Consultant. A referral will be made to Fire Prevention regarding storage room that contains a large amount of Liquid O2, liquid Nitrogen and a single wall Diesel fuel tanks. Site plan need revision to include the mentioned storage room. Inventory statement needs revision to list the gases in cubic feet.; Note: data in [EVAL Notes] field for some records is truncated from the source.

**Eval Date:** 12/14/2015  
**Violations Found:** No  
**Eval General Type:** Compliance Evaluation Inspection  
**Eval Type:** Routine done by local agency  
**Eval Division:** Berkeley City Toxics Management Division  
**Eval Program:** HW  
**Eval Source:** CERS  
**Eval Notes:**

Onsite to confirm proper management of hazardous waste. Confirmed that fire extinguishers are available and serviced annually. Eyewash/safety showers are checked monthly. Please note, ANSI eyewash standard Z358.1, indicates plumbed flushing equipment shall be activated weekly. Ensure that your maintenance and testing comply with manufacturer standards. Ann-Marie indicates she conducts an annual lab inspection to look for compliance issues and outdated chemicals. Manifests are available and complete.; Note: data in [EVAL Notes] field for some records is truncated from the source.



<b>Map Key</b>	<b>Number of Records</b>	<b>Direction</b>	<b>Distance (mi/ft)</b>	<b>Elev/Diff (ft)</b>	<b>Site</b>	<b>DB</b>
----------------	--------------------------	------------------	-------------------------	-----------------------	-------------	-----------

**Affiliations**

<b>Affil Type Desc:</b>	Facility Mailing Address
<b>Entity Name:</b>	Mailing Address
<b>Entity Title:</b>	
<b>Address:</b>	793 Heinz Ave
<b>City:</b>	Berkeley
<b>State:</b>	CA
<b>Country:</b>	
<b>Zip Code:</b>	94710
<b>Phone:</b>	
<b>Affil Type Desc:</b>	CUPA District
<b>Entity Name:</b>	Berkeley City Toxics Management Division
<b>Entity Title:</b>	
<b>Address:</b>	1947 Center Street, 1st Floor
<b>City:</b>	Berkeley
<b>State:</b>	CA
<b>Country:</b>	
<b>Zip Code:</b>	94704
<b>Phone:</b>	(510) 981-7460
<b>Affil Type Desc:</b>	Legal Owner
<b>Entity Name:</b>	Agenus West LLC
<b>Entity Title:</b>	
<b>Address:</b>	793 Heinz Ave.
<b>City:</b>	Berkeley
<b>State:</b>	CA
<b>Country:</b>	United States
<b>Zip Code:</b>	94710
<b>Phone:</b>	(781) 674-4400
<b>Affil Type Desc:</b>	Identification Signer
<b>Entity Name:</b>	Jennifer Gray
<b>Entity Title:</b>	Director Facilities, EH&S and Lab Operations
<b>Address:</b>	
<b>City:</b>	
<b>State:</b>	
<b>Country:</b>	
<b>Zip Code:</b>	
<b>Phone:</b>	
<b>Affil Type Desc:</b>	Parent Corporation
<b>Entity Name:</b>	Agenus West LLC
<b>Entity Title:</b>	
<b>Address:</b>	
<b>City:</b>	
<b>State:</b>	
<b>Country:</b>	
<b>Zip Code:</b>	
<b>Phone:</b>	
<b>Affil Type Desc:</b>	Environmental Contact
<b>Entity Name:</b>	Jennifer Gray
<b>Entity Title:</b>	
<b>Address:</b>	3 Forbes Road
<b>City:</b>	Lexington
<b>State:</b>	MA
<b>Country:</b>	
<b>Zip Code:</b>	02421
<b>Phone:</b>	
<b>Affil Type Desc:</b>	Property Owner
<b>Entity Name:</b>	Agenus West LLC
<b>Entity Title:</b>	
<b>Address:</b>	793 Heinz Ave.
<b>City:</b>	Berkeley
<b>State:</b>	CA

Map Key	Number of Records	Direction	Distance (mi/ft)	Elev/Diff (ft)	Site	DB
---------	-------------------	-----------	------------------	----------------	------	----

Country: United States  
 Zip Code: 94710  
 Phone: (781) 674-4400

Affil Type Desc: Operator  
 Entity Name: Agenus West LLC Manufacturing Facility  
 Entity Title:  
 Address:  
 City:  
 State:  
 Country:  
 Zip Code:  
 Phone: (510) 204-7605

Affil Type Desc: Document Preparer  
 Entity Name: Jennifer Gray  
 Entity Title:  
 Address:  
 City:  
 State:  
 Country:  
 Zip Code:  
 Phone:

**Coordinates**

Env Int Type Code: HWG Longitude: -122.291679  
 Program ID: 10003963 Coord Name:  
 Latitude: 37.853828 Ref Point Type Desc: Unknown

<a href="#">72</a>	5 of 7	SE	0.12 / 658.67	34.90 / 3	AGENUS WEST, LLC 901 HEINZ AVENUE CA 94710	EMISSIONS
--------------------	--------	----	---------------	-----------	--	-----------

**2016 Criteria Data**

Facility ID:	23417	CERR CODE:	
Facility SIC Code:	2834	TOGT:	.000202663
CO:	1	ROGT:	.0001780394455
Air Basin:	SF	COT:	.000612
District:	BA	NOXT:	.002815072
COID:	ALA	SOXT:	.000001305
DISN:	BAY AREA AQMD	PMT:	.000038595
CHAPIS:		PM10T:	.000037051

**2016 Toxic Data**

Facility ID:	23417	TS:	
Facility SIC Code:	2834	HRA:	
CERR CODE:		CH Index:	
COID:	ALA	AH Index:	
CO:	1	Air Basin:	SF
DISN:	BAY AREA AQMD	District:	BA
CHAPIS:			

<a href="#">72</a>	6 of 7	SE	0.12 / 658.67	34.90 / 3	AGENUS WEST LLC 901 HEINZ AVE. BERKELEY CA 94710-2716	RCRA LQG
--------------------	--------	----	---------------	-----------	---	----------

EPA Handler ID: CAR000091231  
 Gen Status Universe: Large Quantity Generator  
 Contact Name: JENNIFER GRAY  
 Contact Address: 793 , HEINZ AVE. , , BERKELEY , CA, 94710 , US

Map Key	Number of Records	Direction	Distance (mi/ft)	Elev/Diff (ft)	Site	DB
---------	-------------------	-----------	------------------	----------------	------	----

**Contact Phone No and Ext:** 781-674-4499  
**Contact Email:** JENNIFER.GRAY@AGENUSBIO.COM  
**Contact Country:** US  
**County Name:** ALAMEDA  
**EPA Region:** 09  
**Land Type:** Private  
**Receive Date:** 20180314

**Violation/Evaluation Summary**

**Note:** NO RECORDS: As of May 2020, there are no Compliance Monitoring and Enforcement (violation) records associated with this facility (EPA ID).

**Handler Summary**

**Importer Activity:** No  
**Mixed Waste Generator:** No  
**Transporter Activity:** No  
**Transfer Facility:** No  
**Onsite Burner Exemption:** No  
**Furnace Exemption:** No  
**Underground Injection Activity:** No  
**Commercial TSD:** No  
**Used Oil Transporter:** No  
**Used Oil Transfer Facility:** No  
**Used Oil Processor:** No  
**Used Oil Refiner:** No  
**Used Oil Burner:** No  
**Used Oil Market Burner:** No  
**Used Oil Spec Marketer:** No

**Hazardous Waste Handler Details**

**Sequence No:** 1  
**Receive Date:** 20010205  
**Handler Name:** XOMA ( U S ) L L C  
**Federal Waste Generator Code:** 2  
**Generator Code Description:** Small Quantity Generator  
**Source Type:** Notification

**Waste Code Details**

**Hazardous Waste Code:** D000  
**Waste Code Description:** DESCRIPTION

**Hazardous Waste Code:** D001  
**Waste Code Description:** IGNITABLE WASTE

**Hazardous Waste Code:** D002  
**Waste Code Description:** CORROSIVE WASTE

**Hazardous Waste Code:** D005  
**Waste Code Description:** BARIUM

**Hazardous Waste Code:** D009  
**Waste Code Description:** MERCURY

**Hazardous Waste Code:** D022  
**Waste Code Description:** CHLOROFORM

**Hazardous Waste Code:** F003  
**Waste Code Description:** THE FOLLOWING SPENT NONHALOGENATED SOLVENTS: XYLENE, ACETONE, ETHYL ACETATE, ETHYL BENZENE, ETHYL ETHER, METHYL ISOBUTYL KETONE, N-BUTYL ALCOHOL, CYCLOHEXANONE, AND METHANOL; ALL SPENT SOLVENT MIXTURES/BLENDS CONTAINING, BEFORE USE, ONLY THE ABOVE

<i>Map Key</i>	<i>Number of Records</i>	<i>Direction</i>	<i>Distance (mi/ft)</i>	<i>Elev/Diff (ft)</i>	<i>Site</i>	<i>DB</i>
----------------	--------------------------	------------------	-------------------------	-----------------------	-------------	-----------

SPENT NONHALOGENATED SOLVENTS; AND ALL SPENT SOLVENT MIXTURES/BLENDS CONTAINING, BEFORE USE, ONE OR MORE OF THE ABOVE NONHALOGENATED SOLVENTS, AND A TOTAL OF TEN PERCENT OR MORE (BY VOLUME) OF ONE OR MORE OF THOSE SOLVENTS LISTED IN F001, F002, F004, AND F005; AND STILL BOTTOMS FROM THE RECOVERY OF THESE SPENT SOLVENTS AND SPENT SOLVENT MIXTURES.

**Hazardous Waste Handler Details**

**Sequence No:** 2  
**Receive Date:** 20170822  
**Handler Name:** AGENUS WEST LLC  
**Federal Waste Generator Code:** 2  
**Generator Code Description:** Small Quantity Generator  
**Source Type:** Notification

**Waste Code Details**

**Hazardous Waste Code:** 141  
**Waste Code Description:** Off-specification, aged, or surplus inorganics

**Hazardous Waste Code:** 331  
**Waste Code Description:** Off-specification, aged, or surplus organics

**Hazardous Waste Code:** D001  
**Waste Code Description:** IGNITABLE WASTE

**Hazardous Waste Code:** D002  
**Waste Code Description:** CORROSIVE WASTE

**Hazardous Waste Code:** D003  
**Waste Code Description:** REACTIVE WASTE

**Hazardous Waste Code:** D005  
**Waste Code Description:** BARIUM

**Hazardous Waste Handler Details**

**Sequence No:** 1  
**Receive Date:** 20180314  
**Handler Name:** AGENUS WEST LLC  
**Federal Waste Generator Code:** 1  
**Generator Code Description:** Large Quantity Generator  
**Source Type:** Annual/Biennial Report update with Notification

**Waste Code Details**

**Hazardous Waste Code:** 122  
**Waste Code Description:** Alkaline solution without metals (pH > 12.5)

**Hazardous Waste Code:** 141  
**Waste Code Description:** Off-specification, aged, or surplus inorganics

**Hazardous Waste Code:** 212  
**Waste Code Description:** Oxygenated solvents (acetone, butanol, ethyl acetate, etc.)

**Hazardous Waste Code:** 331  
**Waste Code Description:** Off-specification, aged, or surplus organics

**Hazardous Waste Code:** D001  
**Waste Code Description:** IGNITABLE WASTE

**Hazardous Waste Code:** D002  
**Waste Code Description:** CORROSIVE WASTE

<b>Map Key</b>	<b>Number of Records</b>	<b>Direction</b>	<b>Distance (mi/ft)</b>	<b>Elev/Diff (ft)</b>	<b>Site</b>	<b>DB</b>
<b>Hazardous Waste Code:</b>		D003				
<b>Waste Code Description:</b>		REACTIVE WASTE				
<b>Hazardous Waste Code:</b>		D005				
<b>Waste Code Description:</b>		BARIUM				
<b>Hazardous Waste Code:</b>		D011				
<b>Waste Code Description:</b>		SILVER				
<b>Hazardous Waste Code:</b>		D038				
<b>Waste Code Description:</b>		PYRIDINE				
<b>Hazardous Waste Code:</b>		F001				
<b>Waste Code Description:</b>		THE FOLLOWING SPENT HALOGENATED SOLVENTS USED IN DEGREASING: TETRACHLOROETHYLENE, TRICHLOROETHYLENE, METHYLENE CHLORIDE, 1,1,1-TRICHLOROETHANE, CARBON TETRACHLORIDE AND CHLORINATED FLUOROCARBONS; ALL SPENT SOLVENT MIXTURES/BLENDS USED IN DEGREASING CONTAINING, BEFORE USE, A TOTAL OF TEN PERCENT OR MORE (BY VOLUME) OF ONE OR MORE OF THE ABOVE HALOGENATED SOLVENTS OR THOSE SOLVENTS LISTED IN F002, F004, AND F005; AND STILL BOTTOMS FROM THE RECOVERY OF THESE SPENT SOLVENTS AND SPENT SOLVENT MIXTURES.				
<b>Hazardous Waste Code:</b>		F003				
<b>Waste Code Description:</b>		THE FOLLOWING SPENT NONHALOGENATED SOLVENTS: XYLENE, ACETONE, ETHYL ACETATE, ETHYL BENZENE, ETHYL ETHER, METHYL ISOBUTYL KETONE, N-BUTYL ALCOHOL, CYCLOHEXANONE, AND METHANOL; ALL SPENT SOLVENT MIXTURES/BLENDS CONTAINING, BEFORE USE, ONLY THE ABOVE SPENT NONHALOGENATED SOLVENTS; AND ALL SPENT SOLVENT MIXTURES/BLENDS CONTAINING, BEFORE USE, ONE OR MORE OF THE ABOVE NONHALOGENATED SOLVENTS, AND A TOTAL OF TEN PERCENT OR MORE (BY VOLUME) OF ONE OR MORE OF THOSE SOLVENTS LISTED IN F001, F002, F004, AND F005; AND STILL BOTTOMS FROM THE RECOVERY OF THESE SPENT SOLVENTS AND SPENT SOLVENT MIXTURES.				
<b>Hazardous Waste Code:</b>		F005				
<b>Waste Code Description:</b>		THE FOLLOWING SPENT NONHALOGENATED SOLVENTS: TOLUENE, METHYL ETHYL KETONE, CARBON DISULFIDE, ISOBUTANOL, PYRIDINE, BENZENE, 2-ETHOXYETHANOL, AND 2-NITROPROPANE; ALL SPENT SOLVENT MIXTURES/BLENDS CONTAINING, BEFORE USE, A TOTAL OF TEN PERCENT OR MORE (BY VOLUME) OF ONE OR MORE OF THE ABOVE NONHALOGENATED SOLVENTS OR THOSE SOLVENTS LISTED IN F001, F002, OR F004; AND STILL BOTTOMS FROM THE RECOVERY OF THESE SPENT SOLVENTS AND SPENT SOLVENT MIXTURES.				
<b>Hazardous Waste Code:</b>		P030				
<b>Waste Code Description:</b>		CYANIDES (SOLUBLE CYANIDE SALTS), NOT OTHERWISE SPECIFIED				
<b>Hazardous Waste Code:</b>		P105				
<b>Waste Code Description:</b>		SODIUM AZIDE				
<b>Hazardous Waste Code:</b>		U236				
<b>Waste Code Description:</b>		2,7-NAPHTHALENEDISULFONIC ACID,3,3'-[(3,3'-DIMETHYL[1,1'-BIPHENYL]-4,4'-DIYL)BIS(AZO)BIS[5-AMINO-4-HYDROXY]-, TETRASODIUM SALT (OR) TRYPAN BLUE				

**Owner/Operator Details**

<b>Owner/Operator Ind:</b>	Current Operator	<b>Street No:</b>	
<b>Type:</b>	Private	<b>Street 1:</b>	
<b>Name:</b>	ALFRED DADSON	<b>Street 2:</b>	
<b>Date Became Current:</b>	20160101	<b>City:</b>	
<b>Date Ended Current:</b>		<b>State:</b>	
<b>Phone:</b>		<b>Country:</b>	
<b>Source Type:</b>	Notification	<b>Zip Code:</b>	
<b>Owner/Operator Ind:</b>	Current Owner	<b>Street No:</b>	793
<b>Type:</b>	Private	<b>Street 1:</b>	HEINZ AVE.
<b>Name:</b>	AGENUS WEST LLC	<b>Street 2:</b>	
<b>Date Became Current:</b>	20160101	<b>City:</b>	BERKELEY
<b>Date Ended Current:</b>		<b>State:</b>	CA
<b>Phone:</b>	781-674-4400	<b>Country:</b>	US
<b>Source Type:</b>	Annual/Biennial Report update with Notification	<b>Zip Code:</b>	94710
<b>Owner/Operator Ind:</b>	Current Owner	<b>Street No:</b>	
<b>Type:</b>	Private	<b>Street 1:</b>	2910 7TH ST

Map Key	Number of Records	Direction	Distance (mi/ft)	Elev/Diff (ft)	Site	DB
---------	-------------------	-----------	------------------	----------------	------	----

<b>Name:</b>	XOMA (US) L L C	<b>Street 2:</b>		<b>City:</b>	BERKELEY
<b>Date Became Current:</b>		<b>State:</b>		<b>Country:</b>	CA
<b>Date Ended Current:</b>		<b>Zip Code:</b>			94710
<b>Phone:</b>	510-644-1170				
<b>Source Type:</b>	Notification				
<b>Owner/Operator Ind:</b>	Current Owner	<b>Street No:</b>			
<b>Type:</b>	Private	<b>Street 1:</b>			2910 7TH ST
<b>Name:</b>	XOMA (US) L L C	<b>Street 2:</b>		<b>City:</b>	BERKELEY
<b>Date Became Current:</b>		<b>State:</b>		<b>Country:</b>	CA
<b>Date Ended Current:</b>		<b>Zip Code:</b>			US
<b>Phone:</b>	510-644-1170				94710
<b>Source Type:</b>	Notification				
<b>Owner/Operator Ind:</b>	Current Owner	<b>Street No:</b>			3
<b>Type:</b>	Private	<b>Street 1:</b>			FORBES RD
<b>Name:</b>	AGENUS INC	<b>Street 2:</b>		<b>City:</b>	LEXINGTON
<b>Date Became Current:</b>	20160101	<b>State:</b>		<b>Country:</b>	MA
<b>Date Ended Current:</b>		<b>Zip Code:</b>			US
<b>Phone:</b>	781-674-4400				02421
<b>Source Type:</b>	Notification				
<b>Owner/Operator Ind:</b>	Current Operator	<b>Street No:</b>			793
<b>Type:</b>	Private	<b>Street 1:</b>			HEINZ AVE.
<b>Name:</b>	AGENUS WEST LLC	<b>Street 2:</b>		<b>City:</b>	BERKELEY
<b>Date Became Current:</b>	20160101	<b>State:</b>		<b>Country:</b>	CA
<b>Date Ended Current:</b>		<b>Zip Code:</b>			US
<b>Phone:</b>	781-674-4400				94710
<b>Source Type:</b>	Annual/Biennial Report update with Notification				

**Historical Handler Details**

<b>Receive Dt:</b>	20170822
<b>Generator Code Description:</b>	Small Quantity Generator
<b>Handler Name:</b>	AGENUS WEST LLC
<b>Receive Dt:</b>	20010205
<b>Generator Code Description:</b>	Small Quantity Generator
<b>Handler Name:</b>	XOMA ( U S ) L L C

<a href="#">72</a>	7 of 7	SE	0.12 / 658.67	34.90 / 3	AGENUS WEST, LLC 901 HEINZ AVENUE BERKELEY CA 94710	EMISSIONS
--------------------	--------	----	---------------	-----------	---	-----------

**2017 Criteria Data**

<b>Facility ID:</b>	23417	<b>CERR Code:</b>	
<b>Facility SIC Code:</b>	2834	<b>TOGT:</b>	.000202663
<b>CO:</b>	1	<b>ROGT:</b>	.0001780394455
<b>Air Basin:</b>	SF	<b>COT:</b>	.000612
<b>District:</b>	BA	<b>NOXT:</b>	.002815072
<b>COID:</b>	ALA	<b>SOXT:</b>	.000001305
<b>DISN:</b>	BAY AREA AQMD	<b>PMT:</b>	.000040203
<b>CHAPIS:</b>		<b>PM10T:</b>	.000038595

**2017 Toxic Data**

<b>Facility ID:</b>	23417	<b>COID:</b>	ALA
<b>Facility SIC Code:</b>	2834	<b>DISN:</b>	BAY AREA AQMD
<b>CO:</b>	1	<b>CHAPIS:</b>	
<b>Air Basin:</b>	SF	<b>CERR Code:</b>	
<b>District:</b>	BA		
<b>TS:</b>			
<b>Health Risk Asmt:</b>			

Map Key	Number of Records	Direction	Distance (mi/ft)	Elev/Diff (ft)	Site	DB
---------	-------------------	-----------	------------------	----------------	------	----

Non-Cancer Chronic Haz Ind:  
 Non-Cancer Acute Haz Ind:

**2018 Criteria Data**

<b>Facility ID:</b>	23417	<b>CERR Code:</b>	
<b>Facility SIC Code:</b>	2834	<b>TOGT:</b>	.000202797
<b>CO:</b>	1	<b>ROGT:</b>	.0001781571645
<b>Air Basin:</b>	SF	<b>COT:</b>	.000612406
<b>District:</b>	BA	<b>NOXT:</b>	.00281694
<b>COID:</b>	ALA	<b>SOXT:</b>	.000001306
<b>DISN:</b>	BAY AREA AQMD	<b>PMT:</b>	.00004023
<b>CHAPIS:</b>		<b>PM10T:</b>	.000038621

**2018 Toxic Data**

<b>Facility ID:</b>	23417	<b>COID:</b>	ALA
<b>Facility SIC Code:</b>	2834	<b>DISN:</b>	BAY AREA AQMD
<b>CO:</b>	1	<b>CHAPIS:</b>	
<b>Air Basin:</b>	SF	<b>CERR Code:</b>	
<b>District:</b>	BA		
<b>TS:</b>			
<b>Health Risk Asmt:</b>			
<b>Non-Cancer Chronic Haz Ind:</b>			
<b>Non-Cancer Acute Haz Ind:</b>			

<a href="#">73</a>	1 of 2	SSE	0.13 / 661.68	31.12 / -1	Agenus West QC 793 Heinz Ave CA	BERKELEY CUPA
--------------------	--------	-----	---------------	------------	---------------------------------------	---------------

Facility ID: FA0001132

**Additional Information**

<b>Program Element:</b>	4400 - HAZ WASTE GENERATOR	<b>Postal Address:</b>	1120 Nye Street, suite 400
<b>Billing Status:</b>	01 - ACTIVE, CUPA	<b>Postal Address 2:</b>	
<b>Owner:</b>	7th Street Properties II, A California Limited Partnership	<b>Postal State:</b>	
<b>City:</b>	(none)	<b>Postal Zip:</b>	94901
<b>Program Element:</b>	4200 - HMBP	<b>Postal Address:</b>	1120 Nye Street, suite 400
<b>Billing Status:</b>	01 - ACTIVE, CUPA	<b>Postal Address 2:</b>	
<b>Owner:</b>	7th Street Properties II, A California Limited Partnership	<b>Postal State:</b>	
<b>City:</b>	(none)	<b>Postal Zip:</b>	94901

<a href="#">73</a>	2 of 2	SSE	0.13 / 661.68	31.12 / -1	AGENUS WEST LLC 793 HEINZ AVE BERKELEY CA 94710	RCRA CESQG
--------------------	--------	-----	---------------	------------	---	------------

**EPA Handler ID:** CAL000417853  
**Gen Status Universe:** VSG  
**Contact Name:** JENNIFER GRAY  
**Contact Address:** 793 HEINZ AVE , , BERKELEY , CA, 94710 , US  
**Contact Phone No and Ext:** 781-674-4499  
**Contact Email:** JENNIFER.GRAY@AGENUSBIO.COM  
**Contact Country:** US  
**County Name:** ALAMEDA  
**EPA Region:** 09  
**Land Type:** Private  
**Receive Date:** 20200723

**Violation/Evaluation Summary**

<i>Map Key</i>	<i>Number of Records</i>	<i>Direction</i>	<i>Distance (mi/ft)</i>	<i>Elev/Diff (ft)</i>	<i>Site</i>	<i>DB</i>
----------------	--------------------------	------------------	-------------------------	-----------------------	-------------	-----------

**Note:** NO RECORDS: As of May 2020, there are no Compliance Monitoring and Enforcement (violation) records associated with this facility (EPA ID).

**Handler Summary**

**Importer Activity:** No  
**Mixed Waste Generator:** No  
**Transporter Activity:** No  
**Transfer Facility:** No  
**Onsite Burner Exemption:** No  
**Furnace Exemption:** No  
**Underground Injection Activity:** No  
**Commercial TSD:** No  
**Used Oil Transporter:** No  
**Used Oil Transfer Facility:** No  
**Used Oil Processor:** No  
**Used Oil Refiner:** No  
**Used Oil Burner:** No  
**Used Oil Market Burner:** No  
**Used Oil Spec Marketer:** No

**Hazardous Waste Handler Details**

**Sequence No:** 1  
**Receive Date:** 20160608  
**Handler Name:** AGENUS WEST LLC  
**Federal Waste Generator Code:** N  
**Generator Code Description:** Not a Generator, Verified  
**Source Type:** Implementer

**Hazardous Waste Handler Details**

**Sequence No:** 1  
**Receive Date:** 20200723  
**Handler Name:** AGENUS WEST LLC  
**Federal Waste Generator Code:** 3  
**Generator Code Description:** Very Small Quantity Generator  
**Source Type:** Notification

**Waste Code Details**

**Hazardous Waste Code:** 181  
**Waste Code Description:** Other inorganic solid waste

**Hazardous Waste Code:** 331  
**Waste Code Description:** Off-specification, aged, or surplus organics

**Hazardous Waste Code:** 551  
**Waste Code Description:** Laboratory waste chemicals

**Hazardous Waste Code:** D001  
**Waste Code Description:** IGNITABLE WASTE

**Hazardous Waste Code:** D002  
**Waste Code Description:** CORROSIVE WASTE

**Hazardous Waste Code:** F003  
**Waste Code Description:** THE FOLLOWING SPENT NONHALOGENATED SOLVENTS: XYLENE, ACETONE, ETHYL ACETATE, ETHYL BENZENE, ETHYL ETHER, METHYL ISOBUTYL KETONE, N-BUTYL ALCOHOL, CYCLOHEXANONE, AND METHANOL; ALL SPENT SOLVENT MIXTURES/BLENDS CONTAINING, BEFORE USE, ONLY THE ABOVE SPENT NONHALOGENATED SOLVENTS; AND ALL SPENT SOLVENT MIXTURES/BLENDS CONTAINING, BEFORE USE, ONE OR MORE OF THE ABOVE NONHALOGENATED SOLVENTS, AND A TOTAL OF TEN PERCENT OR MORE (BY VOLUME) OF ONE OR MORE OF THOSE SOLVENTS LISTED IN F001, F002, F004, AND F005; AND STILL BOTTOMS FROM THE RECOVERY OF THESE SPENT SOLVENTS AND SPENT



Map Key	Number of Records	Direction	Distance (mi/ft)	Elev/Diff (ft)	Site	DB
---------	-------------------	-----------	------------------	----------------	------	----

SOLVENT MIXTURES.

**Owner/Operator Details**

<b>Owner/Operator Ind:</b>	Current Owner	<b>Street No:</b>	
<b>Type:</b>	Other	<b>Street 1:</b>	3 FORBES RD
<b>Name:</b>	AGENUS INC	<b>Street 2:</b>	
<b>Date Became Current:</b>		<b>City:</b>	LEXINGTON
<b>Date Ended Current:</b>		<b>State:</b>	MA
<b>Phone:</b>	781-674-4400	<b>Country:</b>	
<b>Source Type:</b>	Implementer	<b>Zip Code:</b>	02421

<b>Owner/Operator Ind:</b>	Current Operator	<b>Street No:</b>	
<b>Type:</b>	Other	<b>Street 1:</b>	793 HEINZ AVE
<b>Name:</b>	JENNIFER GRAY	<b>Street 2:</b>	
<b>Date Became Current:</b>		<b>City:</b>	BERKELEY
<b>Date Ended Current:</b>		<b>State:</b>	CA
<b>Phone:</b>	781-674-4499	<b>Country:</b>	
<b>Source Type:</b>	Implementer	<b>Zip Code:</b>	94710

<b>Owner/Operator Ind:</b>	Current Owner	<b>Street No:</b>	
<b>Type:</b>	Other	<b>Street 1:</b>	3 FORBES RD
<b>Name:</b>	AGENUS INC	<b>Street 2:</b>	
<b>Date Became Current:</b>		<b>City:</b>	LEXINGTON
<b>Date Ended Current:</b>		<b>State:</b>	MA
<b>Phone:</b>	781-674-4400	<b>Country:</b>	US
<b>Source Type:</b>	Notification	<b>Zip Code:</b>	02421

<b>Owner/Operator Ind:</b>	Current Operator	<b>Street No:</b>	
<b>Type:</b>	Other	<b>Street 1:</b>	793 HEINZ AVE
<b>Name:</b>	AGENUS INC.	<b>Street 2:</b>	
<b>Date Became Current:</b>		<b>City:</b>	BERKELEY
<b>Date Ended Current:</b>		<b>State:</b>	CA
<b>Phone:</b>	781-674-4499	<b>Country:</b>	US
<b>Source Type:</b>	Notification	<b>Zip Code:</b>	94710

**Historical Handler Details**

**Receive Dt:** 20160608  
**Generator Code Description:** Not a Generator, Verified  
**Handler Name:** AGENUS WEST LLC

<a href="#">74</a>	1 of 2	SSE	0.13 / 667.81	29.61 / -3	POWIS PARKER, INC 775 HEINZ AVE CA	BERKELEY CUPA
--------------------	--------	-----	---------------	------------	--	---------------

**Facility ID:** FA0000191

**Additional Information**

<b>Program Element:</b>	4200 - HMBP	<b>Postal Address:</b>	2929 5TH ST
<b>Billing Status:</b>	02 - INACTIVE, NON-BILLABLE	<b>Postal Address 2:</b>	
<b>Owner:</b>	KEVIN PARKER	<b>Postal State:</b>	CA
<b>City:</b>	BERKELEY	<b>Postal Zip:</b>	94710

<b>Program Element:</b>	4400 - HAZ WASTE GENERATOR	<b>Postal Address:</b>	2929 5TH ST
<b>Billing Status:</b>	02 - INACTIVE, NON-BILLABLE	<b>Postal Address 2:</b>	
<b>Owner:</b>	KEVIN PARKER	<b>Postal State:</b>	CA
<b>City:</b>	BERKELEY	<b>Postal Zip:</b>	94710

<a href="#">74</a>	2 of 2	SSE	0.13 / 667.81	29.61 / -3	RIGETTI QUANTUM COMPUTING 775 HEINZ AVE BERKELEY CA 94710	RCRA NON GEN
--------------------	--------	-----	---------------	------------	---	--------------

Map Key	Number of Records	Direction	Distance (mi/ft)	Elev/Diff (ft)	Site	DB
<b>EPA Handler ID:</b>		CAL000426468				
<b>Gen Status Universe:</b>		No Report				
<b>Contact Name:</b>		ALEX LAM				
<b>Contact Address:</b>		47430 SEABRIDGE DR , , FREMONT , CA, 94538 ,				
<b>Contact Phone No and Ext:</b>		408-643-9085				
<b>Contact Email:</b>		DOUGVANLARE@YAHOO.COM				
<b>Contact Country:</b>						
<b>County Name:</b>		ALAMEDA				
<b>EPA Region:</b>		09				
<b>Land Type:</b>						
<b>Receive Date:</b>		20170403				

**Violation/Evaluation Summary**

**Note:** NO RECORDS: As of May 2020, there are no Compliance Monitoring and Enforcement (violation) records associated with this facility (EPA ID).

**Handler Summary**

<b>Importer Activity:</b>	No
<b>Mixed Waste Generator:</b>	No
<b>Transporter Activity:</b>	No
<b>Transfer Facility:</b>	No
<b>Onsite Burner Exemption:</b>	No
<b>Furnace Exemption:</b>	No
<b>Underground Injection Activity:</b>	No
<b>Commercial TSD:</b>	No
<b>Used Oil Transporter:</b>	No
<b>Used Oil Transfer Facility:</b>	No
<b>Used Oil Processor:</b>	No
<b>Used Oil Refiner:</b>	No
<b>Used Oil Burner:</b>	No
<b>Used Oil Market Burner:</b>	No
<b>Used Oil Spec Marketer:</b>	No

**Hazardous Waste Handler Details**

<b>Sequence No:</b>	1
<b>Receive Date:</b>	20170403
<b>Handler Name:</b>	RIGETTI QUANTUM COMPUTING
<b>Source Type:</b>	Implementer
<b>Federal Waste Generator Code:</b>	N
<b>Generator Code Description:</b>	Not a Generator, Verified

**Owner/Operator Details**

<b>Owner/Operator Ind:</b>	Current Owner	<b>Street No:</b>	
<b>Type:</b>	Other	<b>Street 1:</b>	47430 SEABRIDGE DR
<b>Name:</b>	RIGETTI QUANTUM COMPUTING	<b>Street 2:</b>	
<b>Date Became Current:</b>		<b>City:</b>	FREMONT
<b>Date Ended Current:</b>		<b>State:</b>	CA
<b>Phone:</b>	510-898-1124	<b>Country:</b>	
<b>Source Type:</b>	Implementer	<b>Zip Code:</b>	94538
<b>Owner/Operator Ind:</b>	Current Operator	<b>Street No:</b>	
<b>Type:</b>	Other	<b>Street 1:</b>	47430 SEABRIDGE DR
<b>Name:</b>	ALEX LAM	<b>Street 2:</b>	
<b>Date Became Current:</b>		<b>City:</b>	FREMONT
<b>Date Ended Current:</b>		<b>State:</b>	CA
<b>Phone:</b>	408-643-9085	<b>Country:</b>	
<b>Source Type:</b>	Implementer	<b>Zip Code:</b>	94538

Map Key	Number of Records	Direction	Distance (mi/ft)	Elev/Diff (ft)	Site	DB
<a href="#">75</a>	1 of 3	SE	0.13 / 669.20	36.65 / 5	XOMA CORP 2840 8TH ST BERKELEY CA 94710	RCRA NON GEN

**EPA Handler ID:** CAD981456460  
**Gen Status Universe:** No Report  
**Contact Name:** CORINNE LOWE  
**Contact Address:** 2910 7TH ST , , BERKELEY , CA, 94710 , US  
**Contact Phone No and Ext:** 510-644-1170  
**Contact Email:**  
**Contact Country:** US  
**County Name:** ALAMEDA  
**EPA Region:** 09  
**Land Type:** Private  
**Receive Date:** 19951120

#### Violation/Evaluation Summary

**Note:** NO RECORDS: As of May 2020, there are no Compliance Monitoring and Enforcement (violation) records associated with this facility (EPA ID).

#### Handler Summary

**Importer Activity:** No  
**Mixed Waste Generator:** No  
**Transporter Activity:** No  
**Transfer Facility:** No  
**Onsite Burner Exemption:** No  
**Furnace Exemption:** No  
**Underground Injection Activity:** No  
**Commercial TSD:** No  
**Used Oil Transporter:** No  
**Used Oil Transfer Facility:** No  
**Used Oil Processor:** No  
**Used Oil Refiner:** No  
**Used Oil Burner:** No  
**Used Oil Market Burner:** No  
**Used Oil Spec Marketer:** No

#### Hazardous Waste Handler Details

**Sequence No:** 1  
**Receive Date:** 19951120  
**Handler Name:** XOMA CORP  
**Source Type:** Notification  
**Federal Waste Generator Code:** N  
**Generator Code Description:** Not a Generator, Verified

#### Owner/Operator Details

<b>Owner/Operator Ind:</b>	Current Owner	<b>Street No:</b>	
<b>Type:</b>	Private	<b>Street 1:</b>	2910 7TH ST
<b>Name:</b>	XOMA CORP	<b>Street 2:</b>	
<b>Date Became Current:</b>		<b>City:</b>	BERKELEY
<b>Date Ended Current:</b>		<b>State:</b>	CA
<b>Phone:</b>	510-644-1170	<b>Country:</b>	
<b>Source Type:</b>	Notification	<b>Zip Code:</b>	94710

<b>Owner/Operator Ind:</b>	Current Operator	<b>Street No:</b>	
<b>Type:</b>	Private	<b>Street 1:</b>	NOT REQUIRED
<b>Name:</b>	NOT REQUIRED	<b>Street 2:</b>	
<b>Date Became Current:</b>		<b>City:</b>	NOT REQUIRED
<b>Date Ended Current:</b>		<b>State:</b>	ME
<b>Phone:</b>	415-555-1212	<b>Country:</b>	

Map Key	Number of Records	Direction	Distance (mi/ft)	Elev/Diff (ft)	Site	DB
<b>Source Type:</b>		Notification		<b>Zip Code:</b>		99999
<a href="#">75</a>	2 of 3	SE	0.13 / 669.20	36.65 / 5	CURTIS & TOMPKINS 2840 Eighth ST CA	BERKELEY CUPA
<b>Facility ID:</b>		FA0000894				
<b>Additional Information</b>						
<b>Program Element:</b>	4200 - HMBP			<b>Postal Address:</b>	1 PARK PLAZA, SUITE 1000	
<b>Billing Status:</b>	02 - INACTIVE, NON-BILLABLE			<b>Postal Address 2:</b>	1 Park Plaza	
<b>Owner:</b>	MONTROSE ENVIRONMENTAL GROUP			<b>Postal State:</b>	CA	
<b>City:</b>	Irvine			<b>Postal Zip:</b>	92614	
<b>Program Element:</b>	4400 - HAZ WASTE GENERATOR			<b>Postal Address:</b>	1 PARK PLAZA, SUITE 1000	
<b>Billing Status:</b>	02 - INACTIVE, NON-BILLABLE			<b>Postal Address 2:</b>	1 Park Plaza	
<b>Owner:</b>	MONTROSE ENVIRONMENTAL GROUP			<b>Postal State:</b>	CA	
<b>City:</b>	Irvine			<b>Postal Zip:</b>	92614	
<a href="#">75</a>	3 of 3	SE	0.13 / 669.20	36.65 / 5	MICROVIROLOGY LABS, INC. 2840 EIGHTH ST CA	BERKELEY CUPA
<b>Facility ID:</b>		FA0000476				
<b>Additional Information</b>						
<b>Program Element:</b>	4200 - HMBP			<b>Postal Address:</b>	93 ORCHARD ESTATES DRIVE	
<b>Billing Status:</b>	02 - INACTIVE, NON-BILLABLE			<b>Postal Address 2:</b>		
<b>Owner:</b>	JUAN MUNOZ			<b>Postal State:</b>	CA	
<b>City:</b>	WALNUT CREEK			<b>Postal Zip:</b>	94598	
<a href="#">76</a>	1 of 2	ESE	0.13 / 671.35	43.66 / 12	COBURN CONSTRUCTION 2741 9TH STREET BERKELEY CA 94710	HHSS
<b>County:</b>						
<b>Pdf File Url:</b>		<a href="http://geotracker.waterboards.ca.gov/ustpdfs/pdf/00035ea1.pdf">http://geotracker.waterboards.ca.gov/ustpdfs/pdf/00035ea1.pdf</a>				
<a href="#">76</a>	2 of 2	ESE	0.13 / 671.35	43.66 / 12	COBURN CONSTRUCTION 2741-9TH STREET BERKELEY CA	HIST TANK
<b>Owner Name:</b>	COBURN CONSTRUCTION			<b>No of Containers:</b>	1	
<b>Owner Street:</b>	2741-9TH ST.			<b>County:</b>	ALAMEDA	
<b>Owner City:</b>	BERKELEY			<b>Facility State:</b>	CA	
<b>Owner State:</b>	CA			<b>Facility Zip:</b>	94710	
<b>Owner Zip:</b>	94710					
<a href="#">77</a>	1 of 2	E	0.13 / 673.51	45.41 / 13	BERKELEY HUMANE SOCIETY 2700 9TH ST BERKELEY CA 94702	LUST
<b>Global ID:</b>	T0600100181			<b>County:</b>	ALAMEDA	
<b>Status:</b>	COMPLETED - CASE CLOSED			<b>Latitude:</b>	37.857201	
<b>Status Date:</b>	7/25/1994			<b>Longitude:</b>	-122.291015	
<b>Case Type:</b>	LUST CLEANUP SITE					
<b>Date Source:</b>	LUST Cleanup Sites from GeoTracker Search; LUST Cleanup Sites from GeoTracker Cleanup Sites Data Download					

Map Key	Number of Records	Direction	Distance (mi/ft)	Elev/Diff (ft)	Site	DB
---------	-------------------	-----------	------------------	----------------	------	----

**LUST Cleanup Sites from GeoTracker Cleanup Sites Data Download - Facilities Detail**

<b>RB Case No:</b>	01-0194	<b>Potential COC:</b>	Xylene
<b>Local Case No:</b>	01-0194	<b>How Discovered:</b>	Tank Closure
<b>Begin Date:</b>	1/31/1991	<b>Stop Method:</b>	
<b>Lead Agency:</b>	BERKELEY, CITY OF	<b>Stop Description:</b>	
<b>Local Agency:</b>	BERKELEY, CITY OF	<b>Case Worker:</b>	GAF
<b>CUF Case:</b>	YES	<b>File Location:</b>	
<b>Potential Media of Concern:</b>	Under Investigation		
<b>How Discovered Description:</b>			
<b>Calwater Watershed Name:</b>	Bay Bridges - Berkeley (203.30)		
<b>DWR GW Subbasin Name:</b>	Santa Clara Valley - East Bay Plain (2-009.04)		
<b>Disadvantaged Community:</b>			
<b>Site History:</b>			

**Regulatory Activity**

<b>Action Type:</b>	ENFORCEMENT
<b>Date :</b>	7/25/1994
<b>Action:</b>	Closure/No Further Action Letter
<b>Action Type:</b>	Other
<b>Date :</b>	1/31/1991
<b>Action:</b>	Leak Discovery
<b>Action Type:</b>	Other
<b>Date :</b>	1/31/1991
<b>Action:</b>	Leak Reported
<b>Action Type:</b>	Other
<b>Date :</b>	1/31/1991
<b>Action:</b>	Leak Stopped

**Regulatory Contacts**

<b>Contact Type:</b>	Local Agency Caseworker	<b>Address:</b>	2118 MILVIA STREET 3RD FLOOR
<b>Contact Name:</b>	GEOFFERY FIEDLER	<b>Email:</b>	gfiedler@ci.berkeley.ca.us
<b>City:</b>	BERKELEY	<b>Phone No:</b>	
<b>Organization Name:</b>	BERKELEY, CITY OF		
<b>Contact Type:</b>	Regional Board Caseworker	<b>Address:</b>	1515 CLAY ST SUITE 1400
<b>Contact Name:</b>	Regional Water Board	<b>Email:</b>	
<b>City:</b>	OAKLAND	<b>Phone No:</b>	
<b>Organization Name:</b>	SAN FRANCISCO BAY RWQCB (REGION 2)		

**Status History**

<b>Status:</b>	Completed - Case Closed
<b>Status Date:</b>	7/25/1994
<b>Status:</b>	Open - Site Assessment
<b>Status Date:</b>	6/6/1991
<b>Status:</b>	Open - Case Begin Date
<b>Status Date:</b>	1/31/1991

**LUST Sites from GeoTracker Search - Regulatory Profile (as of Feb 24, 2020)**

<b>Site Facility Name:</b>	BERKELEY HUMANE SOCIETY	<b>Potential COC:</b>	XYLENE
<b>Site Facility Type:</b>	LUST CLEANUP SITE	<b>Facility Type:</b>	
<b>Cleanup Status:</b>	COMPLETED - CASE CLOSED	<b>Composting Method:</b>	

Map Key	Number of Records	Direction	Distance (mi/ft)	Elev/Diff (ft)	Site	DB
---------	-------------------	-----------	------------------	----------------	------	----

**Project Status:**  
**WDR Place Type:**  
**WDR File:**  
**WDR Order:**  
**CUF Priority Assig:** B  
**CUF Amount Paid:** \$2,364  
**File Location:**  
**Designated Beneficial Use:** MUN, AGR, IND, PROC  
**Project Oversight Agencies:**  
**Report Link:** [https://geotracker.waterboards.ca.gov/profile\\_report?global\\_id=T0600100181](https://geotracker.waterboards.ca.gov/profile_report?global_id=T0600100181)  
**Cleanup Status Detail:** COMPLETED - CASE CLOSED AS OF 7/25/1994  
**Cleanup History Link:** [https://geotracker.waterboards.ca.gov/profile\\_report\\_include?global\\_id=T0600100181&tabname=regulatoryhistory](https://geotracker.waterboards.ca.gov/profile_report_include?global_id=T0600100181&tabname=regulatoryhistory)  
**Potential Media of Concern:** UNDER INVESTIGATION  
**User Defined Beneficial Use:**  
**DWR GW Sub Basin:** Santa Clara Valley - East Bay Plain (2-009.04)  
**Calwater Watershed Name:** Bay Bridges - Berkeley (203.30)  
**Post Closure Site Management:**  
**Future Land Use:**  
**Cleanup Oversight Agencies:** BERKELEY, CITY OF (LEAD) - CASE #: 01-0194  
CASEWORKER: GEOFFERY FIEDLER  
SAN FRANCISCO BAY RWQCB (REGION 2) - CASE #: 01-0194  
CASEWORKER: Regional Water Board  
**Gndwater Monitoring Freque:**  
**Designated Beneficial Use Desc:** Municipal and Domestic Supply, Agricultural Supply, Industrial Service Supply, Industrial Process Supply  
**Site History:**

No site history available

**LUST Sites from GeoTracker Search - Cleanup Status History (as of Feb 24, 2020)**

**Status:** Completed - Case Closed  
**Date :** 7/25/1994

**Status:** Open - Site Assessment  
**Date :** 6/6/1991

**Status:** Open - Case Begin Date  
**Date :** 1/31/1991

**LUST Sites from GeoTracker Search - Regulatory Activities (as of Feb 24, 2020)**

**Action Type:** Other Regulatory Actions  
**Action Date:** 7/25/1994  
**Received Issue Date:** 7/25/1994  
**Action:** Closure/No Further Action Letter  
**Doc Link:** [https://geotracker.waterboards.ca.gov/view\\_documents?global\\_id=T0600100181&enforcement\\_id=6056305&temptable=ENFORCEMENT](https://geotracker.waterboards.ca.gov/view_documents?global_id=T0600100181&enforcement_id=6056305&temptable=ENFORCEMENT)

**Title Description Comments:**

Case Closure Letter

**Action Type:** Leak Action  
**Action Date:** 1/31/1991  
**Received Issue Date:**  
**Action:** Leak Discovery  
**Doc Link:**

**Title Description Comments:**

**Action Type:** Leak Action  
**Action Date:** 1/31/1991  
**Received Issue Date:**  
**Action:** Leak Stopped  
**Doc Link:**

Map Key	Number of Records	Direction	Distance (mi/ft)	Elev/Diff (ft)	Site	DB
---------	-------------------	-----------	------------------	----------------	------	----

**Title Description Comments:**

**Action Type:** Leak Action  
**Action Date:** 1/31/1991  
**Received Issue Date:**  
**Action:** Leak Reported  
**Doc Link:**  
**Title Description Comments:**

**LUST Sites from GeoTracker Search - Documents (as of Feb 24, 2020)**

**Document Type:** Site Documents **Size :**  
**Document Date:** 7/25/1994 **Submitted By:** (REGULATOR)  
**Type:** CLOSURE/NO FURTHER ACTION LETTER **Submitted:**  
**Title:** CASE CLOSURE LETTER  
**Title Link:** https://geotracker.waterboards.ca.gov/view\_documents?global\_id=T0600100181&enforcement\_id=6056305

<a href="#">77</a>	2 of 2	E	0.13 / 673.51	45.41 / 13	Berkeley Humane 2700 9th St CA	BERKELEY CUPA
--------------------	--------	---	---------------	------------	--------------------------------------	------------------

**Facility ID:** FA0001227

**Additional Information**

<b>Program Element:</b> 4200 - HMBP	<b>Postal Address:</b> 2700 Ninth St
<b>Billing Status:</b> 01 - ACTIVE, CUPA	<b>Postal Address 2:</b>
<b>Owner:</b> Jeffrey Zerwekh	<b>Postal State:</b> CA
<b>City:</b> BERKELEY	<b>Postal Zip:</b> 94710

<b>Program Element:</b> SW02 - STORMWATER	<b>Postal Address:</b> 2700 Ninth St
<b>Billing Status:</b> 01 - ACTIVE, CUPA	<b>Postal Address 2:</b>
<b>Owner:</b> Jeffrey Zerwekh	<b>Postal State:</b> CA
<b>City:</b> BERKELEY	<b>Postal Zip:</b> 94710

<a href="#">78</a>	1 of 7	SE	0.13 / 673.68	32.62 / 0	LIGHTING RESOURCES INC 814 HEINZ ST BLDG NO 4 BERKELEY CA 94710	RCRA NON GEN
--------------------	--------	----	---------------	-----------	---	-----------------

**EPA Handler ID:** CAR000006304  
**Gen Status Universe:** No Report  
**Contact Name:** JEROLD BALCH  
**Contact Address:** 1522 E VICTROY ST STE 2 , , PHOENIX , AZ, 85040 , US  
**Contact Phone No and Ext:** 602-276-4278  
**Contact Email:**  
**Contact Country:** US  
**County Name:** ALAMEDA  
**EPA Region:** 09  
**Land Type:** Private  
**Receive Date:** 20090730

**Violation/Evaluation Summary**

**Note:** NO RECORDS: As of May 2020, there are no Compliance Monitoring and Enforcement (violation) records associated with this facility (EPA ID).

**Handler Summary**

**Importer Activity:** No  
**Mixed Waste Generator:** No  
**Transporter Activity:** No

Map Key	Number of Records	Direction	Distance (mi/ft)	Elev/Diff (ft)	Site	DB
<b>Transfer Facility:</b>		No				
<b>Onsite Burner Exemption:</b>		No				
<b>Furnace Exemption:</b>		No				
<b>Underground Injection Activity:</b>		No				
<b>Commercial TSD:</b>		No				
<b>Used Oil Transporter:</b>		No				
<b>Used Oil Transfer Facility:</b>		No				
<b>Used Oil Processor:</b>		No				
<b>Used Oil Refiner:</b>		No				
<b>Used Oil Burner:</b>		No				
<b>Used Oil Market Burner:</b>		No				
<b>Used Oil Spec Marketer:</b>		No				

**Hazardous Waste Handler Details**

**Sequence No:** 1  
**Receive Date:** 19951206  
**Handler Name:** LIGHTING RESOURCES INC  
**Source Type:** Notification  
**Federal Waste Generator Code:** N  
**Generator Code Description:** Not a Generator, Verified

**Hazardous Waste Handler Details**

**Sequence No:** 1  
**Receive Date:** 20090730  
**Handler Name:** LIGHTING RESOURCES INC  
**Source Type:** Implementer  
**Federal Waste Generator Code:** N  
**Generator Code Description:** Not a Generator, Verified

**Owner/Operator Details**

<b>Owner/Operator Ind:</b> Current Owner	<b>Street No:</b>	
<b>Type:</b> Private	<b>Street 1:</b>	1522 E VICTORY ST STE 2
<b>Name:</b> LIGHTING RESOURCES INC	<b>Street 2:</b>	
<b>Date Became Current:</b>	<b>City:</b>	PHOENIX
<b>Date Ended Current:</b>	<b>State:</b>	AZ
<b>Phone:</b> 602-276-4278	<b>Country:</b>	
<b>Source Type:</b> Notification	<b>Zip Code:</b>	85040

<b>Owner/Operator Ind:</b> Current Owner	<b>Street No:</b>	
<b>Type:</b> Private	<b>Street 1:</b>	1522 E VICTORY ST STE 2
<b>Name:</b> LIGHTING RESOURCES INC	<b>Street 2:</b>	
<b>Date Became Current:</b>	<b>City:</b>	PHOENIX
<b>Date Ended Current:</b>	<b>State:</b>	AZ
<b>Phone:</b> 602-276-4278	<b>Country:</b>	
<b>Source Type:</b> Implementer	<b>Zip Code:</b>	85040

**Historical Handler Details**

**Receive Dt:** 19951206  
**Generator Code Description:** Not a Generator, Verified  
**Handler Name:** LIGHTING RESOURCES INC

<b>78</b>	<b>2 of 7</b>	<b>SE</b>	<b>0.13 / 673.68</b>	<b>32.62 / 0</b>	<b>TRANS-BAY EXPRESS INC 810 HEINZ ST BERKELEY CA 94710</b>	<b>RCRA NON GEN</b>
-----------	---------------	-----------	----------------------	------------------	---	-------------------------

**EPA Handler ID:** CAD020004412  
**Gen Status Universe:** No Report  
**Contact Name:** ENVIRONMENTAL MANAGER  
**Contact Address:** 810 HEINZ ST , , BERKELEY , CA, 94710 , US



Map Key	Number of Records	Direction	Distance (mi/ft)	Elev/Diff (ft)	Site	DB
<b>Contact Phone No and Ext:</b>		415-843-4400				
<b>Contact Email:</b>						
<b>Contact Country:</b>		US				
<b>County Name:</b>		ALAMEDA				
<b>EPA Region:</b>		09				
<b>Land Type:</b>		Other				
<b>Receive Date:</b>		19811103				

**Violation/Evaluation Summary**

**Note:** NO RECORDS: As of May 2020, there are no Compliance Monitoring and Enforcement (violation) records associated with this facility (EPA ID).

**Handler Summary**

<b>Importer Activity:</b>	No
<b>Mixed Waste Generator:</b>	No
<b>Transporter Activity:</b>	Yes
<b>Transfer Facility:</b>	No
<b>Onsite Burner Exemption:</b>	No
<b>Furnace Exemption:</b>	No
<b>Underground Injection Activity:</b>	No
<b>Commercial TSD:</b>	No
<b>Used Oil Transporter:</b>	No
<b>Used Oil Transfer Facility:</b>	No
<b>Used Oil Processor:</b>	No
<b>Used Oil Refiner:</b>	No
<b>Used Oil Burner:</b>	No
<b>Used Oil Market Burner:</b>	No
<b>Used Oil Spec Marketer:</b>	No

**Hazardous Waste Handler Details**

<b>Sequence No:</b>	1
<b>Receive Date:</b>	19811103
<b>Handler Name:</b>	TRANS-BAY EXPRESS INC
<b>Source Type:</b>	Notification
<b>Federal Waste Generator Code:</b>	N
<b>Generator Code Description:</b>	Not a Generator, Verified

**Owner/Operator Details**

<b>Owner/Operator Ind:</b>	Current Operator	<b>Street No:</b>	
<b>Type:</b>	Private	<b>Street 1:</b>	NOT REQUIRED
<b>Name:</b>	NOT REQUIRED	<b>Street 2:</b>	
<b>Date Became Current:</b>		<b>City:</b>	NOT REQUIRED
<b>Date Ended Current:</b>		<b>State:</b>	ME
<b>Phone:</b>	415-555-1212	<b>Country:</b>	
<b>Source Type:</b>	Notification	<b>Zip Code:</b>	99999
<b>Owner/Operator Ind:</b>	Current Owner	<b>Street No:</b>	
<b>Type:</b>	Private	<b>Street 1:</b>	NOT REQUIRED
<b>Name:</b>	NOT REQUIRED	<b>Street 2:</b>	
<b>Date Became Current:</b>		<b>City:</b>	NOT REQUIRED
<b>Date Ended Current:</b>		<b>State:</b>	ME
<b>Phone:</b>	415-555-1212	<b>Country:</b>	
<b>Source Type:</b>	Notification	<b>Zip Code:</b>	99999

<a href="#">78</a>	3 of 7	SE	0.13 / 673.68	32.62 / 0	BAYER CORP GENE THERAPY LAB 820 HEINZ ST BERKELEY CA 94710	RCRA NON GEN
--------------------	--------	----	---------------	-----------	--	-----------------

Map Key	Number of Records	Direction	Distance (mi/ft)	Elev/Diff (ft)	Site	DB
<b>EPA Handler ID:</b>		CAR000013888				
<b>Gen Status Universe:</b>		No Report				
<b>Contact Name:</b>		JEFFERY BOWMAN				
<b>Contact Address:</b>		800 DWIGHT WAY , PO BOX 1986 , BERKELEY , CA, 94701-1986 , US				
<b>Contact Phone No and Ext:</b>		510-705-4870				
<b>Contact Email:</b>		JEFFREY.BOWMAN@BAYER.COM				
<b>Contact Country:</b>		US				
<b>County Name:</b>		ALAMEDA				
<b>EPA Region:</b>		09				
<b>Land Type:</b>		Private				
<b>Receive Date:</b>		20150504				

**Violation/Evaluation Summary**

**Note:** NO RECORDS: As of May 2020, there are no Compliance Monitoring and Enforcement (violation) records associated with this facility (EPA ID).

**Handler Summary**

**Importer Activity:** No  
**Mixed Waste Generator:** No  
**Transporter Activity:** No  
**Transfer Facility:** No  
**Onsite Burner Exemption:** No  
**Furnace Exemption:** No  
**Underground Injection Activity:** No  
**Commercial TSD:** No  
**Used Oil Transporter:** No  
**Used Oil Transfer Facility:** No  
**Used Oil Processor:** No  
**Used Oil Refiner:** No  
**Used Oil Burner:** No  
**Used Oil Market Burner:** No  
**Used Oil Spec Marketer:** No

**Hazardous Waste Handler Details**

**Sequence No:** 1  
**Receive Date:** 19960719  
**Handler Name:** BAYER CORP GENE THERAPY LAB  
**Source Type:** Notification  
**Federal Waste Generator Code:** 2  
**Generator Code Description:** Small Quantity Generator

**Hazardous Waste Handler Details**

**Sequence No:** 2  
**Receive Date:** 20150504  
**Handler Name:** BAYER CORP GENE THERAPY LAB  
**Source Type:** Notification  
**Federal Waste Generator Code:** N  
**Generator Code Description:** Not a Generator, Verified

**Owner/Operator Details**

<b>Owner/Operator Ind:</b> Current Owner	<b>Street No:</b>
<b>Type:</b> Private	<b>Street 1:</b> 1120 NYE ST STE 400
<b>Name:</b> SEVENTH STREET PROPERTIES	<b>Street 2:</b>
<b>Date Became Current:</b>	<b>City:</b> SAN RAFAEL
<b>Date Ended Current:</b>	<b>State:</b> CA
<b>Phone:</b> 415-457-4964	<b>Country:</b>
<b>Source Type:</b> Notification	<b>Zip Code:</b> 94901

Map Key	Number of Records	Direction	Distance (mi/ft)	Elev/Diff (ft)	Site	DB
---------	-------------------	-----------	------------------	----------------	------	----

**Historical Handler Details**

**Receive Dt:** 19960719  
**Generator Code Description:** Small Quantity Generator  
**Handler Name:** BAYER CORP GENE THERAPY LAB

<a href="#">78</a>	4 of 7	SE	0.13 / 673.68	32.62 / 0	XOMA (US) LLC 804 HEINZ STREET BERKELEY CA 94710	EMISSIONS
--------------------	--------	----	---------------	-----------	--	-----------

**2009 Criteria Data**

<b>Facility ID:</b>	14889	<b>CERR Code:</b>	
<b>Facility SIC Code:</b>	2834	<b>TOGT:</b>	0
<b>CO:</b>	1	<b>ROGT:</b>	0
<b>Air Basin:</b>	SF	<b>COT:</b>	.001
<b>District:</b>	BA	<b>NOXT:</b>	.003
<b>COID:</b>	ALA	<b>SOXT:</b>	0
<b>DISN:</b>	BAY AREA AQMD	<b>PMT:</b>	0
<b>CHAPIS:</b>		<b>PM10T:</b>	0

**2009 Toxic Data**

<b>Facility ID:</b>	14889	<b>COID:</b>	ALA
<b>Facility SIC Code:</b>	2834	<b>DISN:</b>	BAY AREA AQMD
<b>CO:</b>	1	<b>CHAPIS:</b>	
<b>Air Basin:</b>	SF	<b>CERR Code:</b>	
<b>District:</b>	BA		
<b>TS:</b>			
<b>Health Risk Asmt:</b>			
<b>Non-Cancer Chronic Haz Ind:</b>			
<b>Non-Cancer Acute Haz Ind:</b>			

**2010 Toxic Data**

<b>Facility ID:</b>	14889	<b>COID:</b>	ALA
<b>Facility SIC Code:</b>	2834	<b>DISN:</b>	BAY AREA AQMD
<b>CO:</b>	1	<b>CHAPIS:</b>	
<b>Air Basin:</b>	SF	<b>CERR Code:</b>	
<b>District:</b>	BA		
<b>TS:</b>			
<b>Health Risk Asmt:</b>			
<b>Non-Cancer Chronic Haz Ind:</b>			
<b>Non-Cancer Acute Haz Ind:</b>			

**2011 Criteria Data**

<b>Facility ID:</b>	14889	<b>CERR Code:</b>	
<b>Facility SIC Code:</b>	2834	<b>TOGT:</b>	.002
<b>CO:</b>	1	<b>ROGT:</b>	.0016734
<b>Air Basin:</b>	SF	<b>COT:</b>	.005
<b>District:</b>	BA	<b>NOXT:</b>	.021
<b>COID:</b>	ALA	<b>SOXT:</b>	0
<b>DISN:</b>	BAY AREA AQMD	<b>PMT:</b>	.
<b>CHAPIS:</b>		<b>PM10T:</b>	00204918032786885245901639344262295081 9672 .002

**2011 Toxic Data**

Map Key	Number of Records	Direction	Distance (mi/ft)	Elev/Diff (ft)	Site	DB
Facility ID:	14889				COID: ALA	
Facility SIC Code:	2834				DISN: BAY AREA AQMD	
CO:	1				CHAPIS:	
Air Basin:	SF				CERR Code:	
District:	BA					
TS:						
Health Risk Asmt:						
Non-Cancer Chronic Haz Ind:						
Non-Cancer Acute Haz Ind:						

#### 2012 Criteria Data

Facility ID:	14889				CERR Code:	
Facility SIC Code:	2834				TOGT:	.002
CO:	1				ROGT:	.0016734
Air Basin:	SF				COT:	.005
District:	BA				NOXT:	.021
COID:	ALA				SOXT:	0
DISN:	BAY AREA AQMD				PMT:	.
						00204918032786885245901639344262295081
						9672
CHAPIS:					PM10T:	.002

#### 2012 Toxic Data

Facility ID:	14889				COID:	ALA
Facility SIC Code:	2834				DISN:	BAY AREA AQMD
CO:	1				CHAPIS:	
Air Basin:	SF				CERR Code:	
District:	BA					
TS:						
Health Risk Asmt:						
Non-Cancer Chronic Haz Ind:						
Non-Cancer Acute Haz Ind:						

#### 2013 Criteria Data

Facility ID:	14889				CERR Code:	
Facility SIC Code:	2834				TOGT:	.002
CO:	1				ROGT:	.0016734
Air Basin:	SF				COT:	.005
District:	BA				NOXT:	.021
COID:	ALA				SOXT:	0
DISN:	BAY AREA AQMD				PMT:	.002
CHAPIS:					PM10T:	.002

#### 2013 Toxic Data

Facility ID:	14889				COID:	ALA
Facility SIC Code:	2834				DISN:	BAY AREA AQMD
CO:	1				CHAPIS:	
Air Basin:	SF				CERR Code:	
District:	BA					
TS:						
Health Risk Asmt:						
Non-Cancer Chronic Haz Ind:						
Non-Cancer Acute Haz Ind:						

#### 2014 Criteria Data

Facility ID:	14889				CERR Code:	
Facility SIC Code:	2834				TOGT:	.001013315
CO:	1				ROGT:	

Map Key	Number of Records	Direction	Distance (mi/ft)	Elev/Diff (ft)	Site	DB
Air Basin:	SF				COT:	.003059999
District:	BA				NOXT:	.014075353
COID:	ALA				SOXT:	.000006525
DISN:	BAY AREA AQMD				PMT:	.001047793
CHAPIS:					PM10T:	.001005882

**2014 Toxic Data**

Facility ID:	14889				COID:	ALA
Facility SIC Code:	2834				DISN:	BAY AREA AQMD
CO:	1				CHAPIS:	
Air Basin:	SF				CERR Code:	
District:	BA					
TS:						
Health Risk Asmt:						
Non-Cancer Chronic Haz Ind:						
Non-Cancer Acute Haz Ind:						

**2015 Criteria Data**

Facility ID:	14889				CERR Code:	
Facility SIC Code:	2834				TOGT:	.001013315
CO:	1				ROGT:	.000986553
Air Basin:	SF				COT:	.003059999
District:	BA				NOXT:	.014075353
COID:	ALA				SOXT:	.000006525
DISN:	BAY AREA AQMD				PMT:	.001047793
CHAPIS:					PM10T:	.001005882

**2015 Toxic Data**

Facility ID:	14889				COID:	ALA
Facility SIC Code:	2834				DISN:	BAY AREA AQMD
CO:	1				CHAPIS:	
Air Basin:	SF				CERR Code:	
District:	BA					
TS:						
Health Risk Asmt:						
Non-Cancer Chronic Haz Ind:						
Non-Cancer Acute Haz Ind:						

<a href="#">78</a>	5 of 7	SE	0.13 / 673.68	32.62 / 0	XOMA (US) LLC 890 HEINZ BERKELEY CA 94710	EMISSIONS
--------------------	--------	----	---------------	-----------	---	-----------

**2002 Criteria Data**

Facility ID:	12984				CERR Code:	
Facility SIC Code:	2836				TOGT:	.307
CO:	1				ROGT:	.1228
Air Basin:	SF				COT:	
District:	BA				NOXT:	
COID:	ALA				SOXT:	
DISN:	BAY AREA AQMD				PMT:	
CHAPIS:					PM10T:	

**2002 Toxic Data**

Facility ID:	12984				COID:	ALA
Facility SIC Code:	2836				DISN:	BAY AREA AQMD
CO:	1				CHAPIS:	

Map Key	Number of Records	Direction	Distance (mi/ft)	Elev/Diff (ft)	Site	DB
Air Basin:	SF				CERR Code:	
District:	BA					
TS:						
Health Risk Asmt:						
Non-Cancer Chronic Haz Ind:						
Non-Cancer Acute Haz Ind:						

**2003 Criteria Data**

Facility ID:	12984				CERR Code:	
Facility SIC Code:	2836				TOGT:	.307
CO:	1				ROGT:	.12
Air Basin:	SF				COT:	
District:	BA				NOXT:	
COID:	ALA				SOXT:	
DISN:	BAY AREA AQMD				PMT:	
CHAPIS:					PM10T:	

**2003 Toxic Data**

Facility ID:	12984				COID:	ALA
Facility SIC Code:	2836				DISN:	BAY AREA AQMD
CO:	1				CHAPIS:	
Air Basin:	SF				CERR Code:	
District:	BA					
TS:						
Health Risk Asmt:						
Non-Cancer Chronic Haz Ind:						
Non-Cancer Acute Haz Ind:						

**2004 Criteria Data**

Facility ID:	12984				CERR Code:	
Facility SIC Code:	2836				TOGT:	.307
CO:	1				ROGT:	.1228
Air Basin:	SF				COT:	
District:	BA				NOXT:	
COID:	ALA				SOXT:	
DISN:	BAY AREA AQMD				PMT:	
CHAPIS:					PM10T:	

**2004 Toxic Data**

Facility ID:	12984				COID:	ALA
Facility SIC Code:	2836				DISN:	BAY AREA AQMD
CO:	1				CHAPIS:	
Air Basin:	SF				CERR Code:	
District:	BA					
TS:						
Health Risk Asmt:						
Non-Cancer Chronic Haz Ind:						
Non-Cancer Acute Haz Ind:						

**2005 Criteria Data**

Facility ID:	12984				CERR Code:	
Facility SIC Code:	2836				TOGT:	.307
CO:	1				ROGT:	.1228
Air Basin:	SF				COT:	
District:	BA				NOXT:	
COID:	ALA				SOXT:	
DISN:	BAY AREA AQMD				PMT:	
CHAPIS:					PM10T:	

Map Key	Number of Records	Direction	Distance (mi/ft)	Elev/Diff (ft)	Site	DB
---------	-------------------	-----------	------------------	----------------	------	----

**2005 Toxic Data**

Facility ID:	12984				COID:	ALA
Facility SIC Code:	2836				DISN:	BAY AREA AQMD
CO:	1				CHAPIS:	
Air Basin:	SF				CERR Code:	
District:	BA					
TS:						
Health Risk Asmt:						
Non-Cancer Chronic Haz Ind:						
Non-Cancer Acute Haz Ind:						

**2006 Criteria Data**

Facility ID:	12984				CERR Code:	
Facility SIC Code:	2836				TOGT:	.581
CO:	1				ROGT:	.2324
Air Basin:	SF				COT:	
District:	BA				NOXT:	
COID:	ALA				SOXT:	
DISN:	BAY AREA AQMD				PMT:	
CHAPIS:					PM10T:	

**2006 Toxic Data**

Facility ID:	12984				COID:	ALA
Facility SIC Code:	2836				DISN:	BAY AREA AQMD
CO:	1				CHAPIS:	
Air Basin:	SF				CERR Code:	
District:	BA					
TS:						
Health Risk Asmt:						
Non-Cancer Chronic Haz Ind:						
Non-Cancer Acute Haz Ind:						

**2007 Criteria Data**

Facility ID:	12984				CERR Code:	
Facility SIC Code:	2836				TOGT:	.581
CO:	1				ROGT:	.2324
Air Basin:	SF				COT:	
District:	BA				NOXT:	
COID:	ALA				SOXT:	
DISN:	BAY AREA AQMD				PMT:	
CHAPIS:					PM10T:	

**2007 Toxic Data**

Facility ID:	12984				COID:	ALA
Facility SIC Code:	2836				DISN:	BAY AREA AQMD
CO:	1				CHAPIS:	
Air Basin:	SF				CERR Code:	
District:	BA					
TS:						
Health Risk Asmt:						
Non-Cancer Chronic Haz Ind:						
Non-Cancer Acute Haz Ind:						

**2008 Criteria Data**

Facility ID:	12984				CERR Code:	
--------------	-------	--	--	--	------------	--

Map Key	Number of Records	Direction	Distance (mi/ft)	Elev/Diff (ft)	Site	DB
Facility SIC Code:	2836			TOGT:	.581	
CO:	1			ROGT:	.2324	
Air Basin:	SF			COT:		
District:	BA			NOXT:		
COID:	ALA			SOXT:		
DISN:	BAY AREA AQMD			PMT:		
CHAPIS:				PM10T:		

**2008 Toxic Data**

Facility ID:	12984			COID:	ALA	
Facility SIC Code:	2836			DISN:	BAY AREA AQMD	
CO:	1			CHAPIS:		
Air Basin:	SF			CERR Code:		
District:	BA					
TS:						
Health Risk Asmt:						
Non-Cancer Chronic Haz Ind:						
Non-Cancer Acute Haz Ind:						

**2009 Criteria Data**

Facility ID:	12984			CERR Code:		
Facility SIC Code:	2836			TOGT:	.581	
CO:	1			ROGT:	.2324	
Air Basin:	SF			COT:		
District:	BA			NOXT:		
COID:	ALA			SOXT:		
DISN:	BAY AREA AQMD			PMT:		
CHAPIS:				PM10T:		

**2009 Toxic Data**

Facility ID:	12984			COID:	ALA	
Facility SIC Code:	2836			DISN:	BAY AREA AQMD	
CO:	1			CHAPIS:		
Air Basin:	SF			CERR Code:		
District:	BA					
TS:						
Health Risk Asmt:						
Non-Cancer Chronic Haz Ind:						
Non-Cancer Acute Haz Ind:						

**2010 Toxic Data**

Facility ID:	12984			COID:	ALA	
Facility SIC Code:	2836			DISN:	BAY AREA AQMD	
CO:	1			CHAPIS:		
Air Basin:	SF			CERR Code:		
District:	BA					
TS:						
Health Risk Asmt:						
Non-Cancer Chronic Haz Ind:						
Non-Cancer Acute Haz Ind:						

**2011 Criteria Data**

Facility ID:	12984			CERR Code:		
Facility SIC Code:	2836			TOGT:	.109	
CO:	1			ROGT:	.0436	
Air Basin:	SF			COT:		
District:	BA			NOXT:		
COID:	ALA			SOXT:		



Map Key	Number of Records	Direction	Distance (mi/ft)	Elev/Diff (ft)	Site	DB
---------	-------------------	-----------	------------------	----------------	------	----

DISN: BAY AREA AQMD  
 CHAPIS:

PMT:  
 PM10T:

**2011 Toxic Data**

Facility ID: 12984  
 Facility SIC Code: 2836  
 CO: 1  
 Air Basin: SF  
 District: BA  
 TS:  
 Health Risk Asmt:  
 Non-Cancer Chronic Haz Ind:  
 Non-Cancer Acute Haz Ind:

COID: ALA  
 DISN: BAY AREA AQMD  
 CHAPIS:  
 CERR Code:

**2012 Criteria Data**

Facility ID: 12984  
 Facility SIC Code: 2836  
 CO: 1  
 Air Basin: SF  
 District: BA  
 COID: ALA  
 DISN: BAY AREA AQMD  
 CHAPIS:

CERR Code:  
 TOGT: .109  
 ROGT: .0436  
 COT:  
 NOXT:  
 SOXT:  
 PMT:  
 PM10T:

**2012 Toxic Data**

Facility ID: 12984  
 Facility SIC Code: 2836  
 CO: 1  
 Air Basin: SF  
 District: BA  
 TS:  
 Health Risk Asmt:  
 Non-Cancer Chronic Haz Ind:  
 Non-Cancer Acute Haz Ind:

COID: ALA  
 DISN: BAY AREA AQMD  
 CHAPIS:  
 CERR Code:

**2013 Criteria Data**

Facility ID: 12984  
 Facility SIC Code: 2836  
 CO: 1  
 Air Basin: SF  
 District: BA  
 COID: ALA  
 DISN: BAY AREA AQMD  
 CHAPIS:

CERR Code:  
 TOGT: .109  
 ROGT: .0436  
 COT:  
 NOXT:  
 SOXT:  
 PMT:  
 PM10T:

**2013 Toxic Data**

Facility ID: 12984  
 Facility SIC Code: 2836  
 CO: 1  
 Air Basin: SF  
 District: BA  
 TS:  
 Health Risk Asmt:  
 Non-Cancer Chronic Haz Ind:  
 Non-Cancer Acute Haz Ind:

COID: ALA  
 DISN: BAY AREA AQMD  
 CHAPIS:  
 CERR Code:

**2014 Criteria Data**

Map Key	Number of Records	Direction	Distance (mi/ft)	Elev/Diff (ft)	Site	DB
<b>Facility ID:</b>	12984				<b>CERR Code:</b>	
<b>Facility SIC Code:</b>	2836				<b>TOGT:</b>	.108990334
<b>CO:</b>	1				<b>ROGT:</b>	
<b>Air Basin:</b>	SF				<b>COT:</b>	
<b>District:</b>	BA				<b>NOXT:</b>	
<b>COID:</b>	ALA				<b>SOXT:</b>	
<b>DISN:</b>	BAY AREA AQMD				<b>PMT:</b>	
<b>CHAPIS:</b>					<b>PM10T:</b>	

**2014 Toxic Data**

<b>Facility ID:</b>	12984	<b>COID:</b>	ALA
<b>Facility SIC Code:</b>	2836	<b>DISN:</b>	BAY AREA AQMD
<b>CO:</b>	1	<b>CHAPIS:</b>	
<b>Air Basin:</b>	SF	<b>CERR Code:</b>	
<b>District:</b>	BA		
<b>TS:</b>			
<b>Health Risk Asmt:</b>			
<b>Non-Cancer Chronic Haz Ind:</b>			
<b>Non-Cancer Acute Haz Ind:</b>			

<a href="#">78</a>	6 of 7	SE	0.13 / 673.68	32.62 / 0	CMC ICOS BIOLOGICS INC 890 HEINZ BERKELEY CA 94710	EMISSIONS
--------------------	--------	----	---------------	-----------	--	-----------

**2017 Criteria Data**

<b>Facility ID:</b>	23177	<b>CERR Code:</b>	
<b>Facility SIC Code:</b>	2836	<b>TOGT:</b>	.020651754
<b>CO:</b>	1	<b>ROGT:</b>	.00908677176
<b>Air Basin:</b>	SF	<b>COT:</b>	.104999991
<b>District:</b>	BA	<b>NOXT:</b>	.455808533
<b>COID:</b>	ALA	<b>SOXT:</b>	.001988867
<b>DISN:</b>	BAY AREA AQMD	<b>PMT:</b>	.010500001
<b>CHAPIS:</b>		<b>PM10T:</b>	.010500001

**2017 Toxic Data**

<b>Facility ID:</b>	23177	<b>COID:</b>	ALA
<b>Facility SIC Code:</b>	2836	<b>DISN:</b>	BAY AREA AQMD
<b>CO:</b>	1	<b>CHAPIS:</b>	
<b>Air Basin:</b>	SF	<b>CERR Code:</b>	
<b>District:</b>	BA		
<b>TS:</b>			
<b>Health Risk Asmt:</b>			
<b>Non-Cancer Chronic Haz Ind:</b>			
<b>Non-Cancer Acute Haz Ind:</b>			

<a href="#">78</a>	7 of 7	SE	0.13 / 673.68	32.62 / 0	AGC BIOLOGICS INCORPORATED 890 HEINZ BERKELEY CA 94710	EMISSIONS
--------------------	--------	----	---------------	-----------	--	-----------

**2018 Criteria Data**

<b>Facility ID:</b>	23177	<b>CERR Code:</b>	
<b>Facility SIC Code:</b>	2836	<b>TOGT:</b>	.020665458
<b>CO:</b>	1	<b>ROGT:</b>	.00909280152
<b>Air Basin:</b>	SF	<b>COT:</b>	.105069665
<b>District:</b>	BA	<b>NOXT:</b>	.456110989
<b>COID:</b>	ALA	<b>SOXT:</b>	.001990186

Map Key	Number of Records	Direction	Distance (mi/ft)	Elev/Diff (ft)	Site	DB
DISN:	BAY AREA AQMD			PMT:	.010506968	
CHAPIS:				PM10T:	.010506968	
<b><u>2018 Toxic Data</u></b>						
Facility ID:	23177			COID:	ALA	
Facility SIC Code:	2836			DISN:	BAY AREA AQMD	
CO:	1			CHAPIS:		
Air Basin:	SF			CERR Code:		
District:	BA					
TS:						
Health Risk Asmt:						
Non-Cancer Chronic Haz Ind:						
Non-Cancer Acute Haz Ind:						

<a href="#">79</a>	1 of 4	ESE	0.13 / 673.72	44.93 / 13	CLASSIC ILLUMINATION INC 2743 9TH STREET BERKELEY CA 94710	EMISSIONS
--------------------	--------	-----	---------------	------------	--	-----------

**2008 Criteria Data**

Facility ID:	5948			CERR Code:	
Facility SIC Code:	3645			TOGT:	.004
CO:	1			ROGT:	.0039516
Air Basin:	SF			COT:	
District:	BA			NOXT:	
COID:	ALA			SOXT:	
DISN:	BAY AREA AQMD			PMT:	
CHAPIS:				PM10T:	

**2008 Toxic Data**

Facility ID:	5948			COID:	ALA
Facility SIC Code:	3645			DISN:	BAY AREA AQMD
CO:	1			CHAPIS:	
Air Basin:	SF			CERR Code:	
District:	BA				
TS:					
Health Risk Asmt:					
Non-Cancer Chronic Haz Ind:					
Non-Cancer Acute Haz Ind:					

**2009 Criteria Data**

Facility ID:	5948			CERR Code:	
Facility SIC Code:	3645			TOGT:	.004
CO:	1			ROGT:	.0039516
Air Basin:	SF			COT:	
District:	BA			NOXT:	
COID:	ALA			SOXT:	
DISN:	BAY AREA AQMD			PMT:	
CHAPIS:				PM10T:	

**2009 Toxic Data**

Facility ID:	5948			COID:	ALA
Facility SIC Code:	3645			DISN:	BAY AREA AQMD
CO:	1			CHAPIS:	
Air Basin:	SF			CERR Code:	
District:	BA				
TS:					

Map Key	Number of Records	Direction	Distance (mi/ft)	Elev/Diff (ft)	Site	DB
---------	-------------------	-----------	------------------	----------------	------	----

Health Risk Asmt:  
 Non-Cancer Chronic Haz Ind:  
 Non-Cancer Acute Haz Ind:

2010 Toxic Data

Facility ID:	5948	COID:	ALA
Facility SIC Code:	3645	DISN:	BAY AREA AQMD
CO:	1	CHAPIS:	
Air Basin:	SF	CERR Code:	
District:	BA		
TS:			

Health Risk Asmt:  
 Non-Cancer Chronic Haz Ind:  
 Non-Cancer Acute Haz Ind:

2011 Criteria Data

Facility ID:	5948	CERR Code:	
Facility SIC Code:	3645	TOGT:	.004
CO:	1	ROGT:	.0039516
Air Basin:	SF	COT:	
District:	BA	NOXT:	
COID:	ALA	SOXT:	
DISN:	BAY AREA AQMD	PMT:	
CHAPIS:		PM10T:	

2011 Toxic Data

Facility ID:	5948	COID:	ALA
Facility SIC Code:	3645	DISN:	BAY AREA AQMD
CO:	1	CHAPIS:	
Air Basin:	SF	CERR Code:	
District:	BA		
TS:			

Health Risk Asmt:  
 Non-Cancer Chronic Haz Ind:  
 Non-Cancer Acute Haz Ind:

2012 Criteria Data

Facility ID:	5948	CERR Code:	
Facility SIC Code:	3645	TOGT:	.004
CO:	1	ROGT:	.0039516
Air Basin:	SF	COT:	
District:	BA	NOXT:	
COID:	ALA	SOXT:	
DISN:	BAY AREA AQMD	PMT:	
CHAPIS:		PM10T:	

2012 Toxic Data

Facility ID:	5948	COID:	ALA
Facility SIC Code:	3645	DISN:	BAY AREA AQMD
CO:	1	CHAPIS:	
Air Basin:	SF	CERR Code:	
District:	BA		
TS:			

Health Risk Asmt:  
 Non-Cancer Chronic Haz Ind:  
 Non-Cancer Acute Haz Ind:

Map Key	Number of Records	Direction	Distance (mi/ft)	Elev/Diff (ft)	Site	DB
---------	-------------------	-----------	------------------	----------------	------	----

**2013 Criteria Data**

<b>Facility ID:</b>	5948	<b>CERR Code:</b>	
<b>Facility SIC Code:</b>	3645	<b>TOGT:</b>	.004
<b>CO:</b>	1	<b>ROGT:</b>	.0039516
<b>Air Basin:</b>	SF	<b>COT:</b>	
<b>District:</b>	BA	<b>NOXT:</b>	
<b>COID:</b>	ALA	<b>SOXT:</b>	
<b>DISN:</b>	BAY AREA AQMD	<b>PMT:</b>	
<b>CHAPIS:</b>		<b>PM10T:</b>	

**2013 Toxic Data**

<b>Facility ID:</b>	5948	<b>COID:</b>	ALA
<b>Facility SIC Code:</b>	3645	<b>DISN:</b>	BAY AREA AQMD
<b>CO:</b>	1	<b>CHAPIS:</b>	
<b>Air Basin:</b>	SF	<b>CERR Code:</b>	
<b>District:</b>	BA		
<b>TS:</b>			
<b>Health Risk Asmt:</b>			
<b>Non-Cancer Chronic Haz Ind:</b>			
<b>Non-Cancer Acute Haz Ind:</b>			

<a href="#">79</a>	2 of 4	ESE	0.13 / 673.72	44.93 / 13	Panache Lighting 2743 9th St CA	BERKELEY CUPA
--------------------	--------	-----	---------------	------------	---------------------------------------	------------------

**Facility ID:** FA0001231

**Additional Information**

<b>Program Element:</b>	4400 - HAZ WASTE GENERATOR	<b>Postal Address:</b>	janaolson@comcast.net
<b>Billing Status:</b>	01 - ACTIVE, CUPA	<b>Postal Address 2:</b>	
<b>Owner:</b>	Jana Olson	<b>Postal State:</b>	CA
<b>City:</b>	BERKELEY	<b>Postal Zip:</b>	94710
<b>Program Element:</b>	4200 - HMBP	<b>Postal Address:</b>	janaolson@comcast.net
<b>Billing Status:</b>	02 - INACTIVE, NON-BILLABLE	<b>Postal Address 2:</b>	
<b>Owner:</b>	Jana Olson	<b>Postal State:</b>	CA
<b>City:</b>	BERKELEY	<b>Postal Zip:</b>	94710

<a href="#">79</a>	3 of 4	ESE	0.13 / 673.72	44.93 / 13	PANACHE LIGHTING INC 2743 9TH ST BERKELEY CA 94710	RCRA NON GEN
--------------------	--------	-----	---------------	------------	--	-----------------

**EPA Handler ID:** CAL000438673  
**Gen Status Universe:** No Report  
**Contact Name:** JAUJA OLSON  
**Contact Address:** 2743 9TH ST , , BERKELEY , CA, 94710 ,  
**Contact Phone No and Ext:** 510-204-9375  
**Contact Email:** JAUJAOLSON@COMCAST.NET  
**Contact Country:**  
**County Name:** ALAMEDA  
**EPA Region:** 09  
**Land Type:**  
**Receive Date:** 20180827

**Violation/Evaluation Summary**

**Note:** NO RECORDS: As of May 2020, there are no Compliance Monitoring and Enforcement (violation) records associated with this facility (EPA ID).

Map Key	Number of Records	Direction	Distance (mi/ft)	Elev/Diff (ft)	Site	DB
---------	-------------------	-----------	------------------	----------------	------	----

**Handler Summary**

**Importer Activity:** No  
**Mixed Waste Generator:** No  
**Transporter Activity:** No  
**Transfer Facility:** No  
**Onsite Burner Exemption:** No  
**Furnace Exemption:** No  
**Underground Injection Activity:** No  
**Commercial TSD:** No  
**Used Oil Transporter:** No  
**Used Oil Transfer Facility:** No  
**Used Oil Processor:** No  
**Used Oil Refiner:** No  
**Used Oil Burner:** No  
**Used Oil Market Burner:** No  
**Used Oil Spec Marketer:** No

**Hazardous Waste Handler Details**

**Sequence No:** 1  
**Receive Date:** 20180827  
**Handler Name:** PANACHE LIGHTING INC  
**Source Type:** Implementer  
**Federal Waste Generator Code:** N  
**Generator Code Description:** Not a Generator, Verified

**Owner/Operator Details**

<b>Owner/Operator Ind:</b> Current Owner	<b>Street No:</b>	
<b>Type:</b> Other	<b>Street 1:</b>	2645 SHASTA RD
<b>Name:</b> PANACHE LIGHTING INC	<b>Street 2:</b>	
<b>Date Became Current:</b>	<b>City:</b>	BERKELEY
<b>Date Ended Current:</b>	<b>State:</b>	CA
<b>Phone:</b> 510-334-7136	<b>Country:</b>	
<b>Source Type:</b> Implementer	<b>Zip Code:</b>	94708

<b>Owner/Operator Ind:</b> Current Operator	<b>Street No:</b>	
<b>Type:</b> Other	<b>Street 1:</b>	2743 9TH ST
<b>Name:</b> JAUJA OLSON	<b>Street 2:</b>	
<b>Date Became Current:</b>	<b>City:</b>	BERKELEY
<b>Date Ended Current:</b>	<b>State:</b>	CA
<b>Phone:</b> 510-204-9375	<b>Country:</b>	
<b>Source Type:</b> Implementer	<b>Zip Code:</b>	94710

<a href="#">79</a>	4 of 4	ESE	0.13 / 673.72	44.93 / 13	STAY TRUE CYCLING VENTURES LLC 2743 9TH ST. BERKELEY CA 94710	RCRA NON GEN
--------------------	--------	-----	---------------	------------	---	-----------------

**EPA Handler ID:** CAC003069479  
**Gen Status Universe:** No Report  
**Contact Name:** NICK HOEPER-TOMICH  
**Contact Address:** 2743 9TH ST. , , BERKELEY , CA, 94710 ,  
**Contact Phone No and Ext:** 510-725-6281  
**Contact Email:** BILLING@STAYTRUE.BIKE  
**Contact Country:**  
**County Name:** ALAMEDA  
**EPA Region:** 09  
**Land Type:**  
**Receive Date:** 20200604

**Violation/Evaluation Summary**

Map Key	Number of Records	Direction	Distance (mi/ft)	Elev/Diff (ft)	Site	DB
---------	-------------------	-----------	------------------	----------------	------	----

**Note:** NO RECORDS: As of May 2020, there are no Compliance Monitoring and Enforcement (violation) records associated with this facility (EPA ID).

**Handler Summary**

**Importer Activity:** No  
**Mixed Waste Generator:** No  
**Transporter Activity:** No  
**Transfer Facility:** No  
**Onsite Burner Exemption:** No  
**Furnace Exemption:** No  
**Underground Injection Activity:** No  
**Commercial TSD:** No  
**Used Oil Transporter:** No  
**Used Oil Transfer Facility:** No  
**Used Oil Processor:** No  
**Used Oil Refiner:** No  
**Used Oil Burner:** No  
**Used Oil Market Burner:** No  
**Used Oil Spec Marketer:** No

**Hazardous Waste Handler Details**

**Sequence No:** 1  
**Receive Date:** 20200604  
**Handler Name:** STAY TRUE CYCLING VENTURES LLC  
**Source Type:** Implementer  
**Federal Waste Generator Code:** N  
**Generator Code Description:** Not a Generator, Verified

**Owner/Operator Details**

<b>Owner/Operator Ind:</b> Current Owner	<b>Street No:</b>	
<b>Type:</b> Other	<b>Street 1:</b>	2743 9TH ST.
<b>Name:</b> NICK HOEPER-TOMICH	<b>Street 2:</b>	
<b>Date Became Current:</b>	<b>City:</b>	BERKELEY
<b>Date Ended Current:</b>	<b>State:</b>	CA
<b>Phone:</b> 510-725-6281	<b>Country:</b>	
<b>Source Type:</b> Implementer	<b>Zip Code:</b>	94710

<b>Owner/Operator Ind:</b> Current Operator	<b>Street No:</b>	
<b>Type:</b> Other	<b>Street 1:</b>	2743 9TH ST.
<b>Name:</b> NICK HOEPER-TOMICH	<b>Street 2:</b>	
<b>Date Became Current:</b>	<b>City:</b>	BERKELEY
<b>Date Ended Current:</b>	<b>State:</b>	CA
<b>Phone:</b> 510-725-6281	<b>Country:</b>	
<b>Source Type:</b> Implementer	<b>Zip Code:</b>	94710

<a href="#">80</a>	1 of 1	NNW	0.13 / 675.08	30.28 / -2	POLY-SEAL INDUSTRIES 725 Channing WY CA	BERKELEY CUPA
--------------------	--------	-----	---------------	------------	---	------------------

**Facility ID:** FA0000189

**Additional Information**

<b>Program Element:</b> SW02 - STORMWATER	<b>Postal Address:</b> 725 Channing Way
<b>Billing Status:</b> 01 - ACTIVE, CUPA	<b>Postal Address 2:</b>
<b>Owner:</b> Daniel Baker	<b>Postal State:</b> CA
<b>City:</b> Berkeley	<b>Postal Zip:</b> 94710

<b>Program Element:</b> 4200 - HMBP	<b>Postal Address:</b> 725 Channing Way
<b>Billing Status:</b> 01 - ACTIVE, CUPA	<b>Postal Address 2:</b>

Map Key	Number of Records	Direction	Distance (mi/ft)	Elev/Diff (ft)	Site	DB
<b>Owner:</b>	Daniel Baker				<b>Postal State:</b> CA	
<b>City:</b>	Berkeley				<b>Postal Zip:</b> 94710	
<b>Program Element:</b>	4400 - HAZ WASTE GENERATOR				<b>Postal Address:</b> 725 Channing Way	
<b>Billing Status:</b>	01 - ACTIVE, CUPA				<b>Postal Address 2:</b>	
<b>Owner:</b>	Daniel Baker				<b>Postal State:</b> CA	
<b>City:</b>	Berkeley				<b>Postal Zip:</b> 94710	

<a href="#">81</a>	1 of 1	NW	0.13 / 675.15	23.50 / -9	GRATEFUL BODY 701 CHANNING WAY CA	BERKELEY CUPA
--------------------	--------	----	---------------	------------	---	------------------

Facility ID: FA0000528

**Additional Information**

<b>Program Element:</b>	4200 - HMBP	<b>Postal Address:</b>	1041 FOLGER AVENUE
<b>Billing Status:</b>	02 - INACTIVE, NON-BILLABLE	<b>Postal Address 2:</b>	
<b>Owner:</b>	SHANNON SCHROTER	<b>Postal State:</b>	CA
<b>City:</b>	BERKELEY	<b>Postal Zip:</b>	94710

<a href="#">82</a>	1 of 11	S	0.13 / 675.77	27.31 / -5	BERKELEY IND COURT 729 HEINZ AVE BERKELEY CA 94710	CERCLIS
--------------------	---------	---	---------------	------------	--	---------

<b>Site ID:</b>	0901886	<b>RNPL Status Code:</b>	N
<b>Site EPA ID:</b>	CAD980637235	<b>NPL Status:</b>	Not on the NPL
<b>Site Street Address 2:</b>		<b>RFED Facility Code:</b>	N
<b>Site County Name:</b>	ALAMEDA	<b>RFED Facility Desc:</b>	Not a Federal Facility
<b>Site FIPS Code:</b>	06001	<b>USGS Hydro Unit No.:</b>	18050002
<b>Region Code:</b>	09	<b>Site Cong. Dist. Code:</b>	08
<b>Site SMSA No.:</b>	7360	<b>ROT Desc:</b>	Unknown
<b>Site Prim. Latitude:</b>	37D51M15S	<b>FR NPL Update No.:</b>	
<b>Site Prim. Longitude:</b>	122D17M25S	<b>RFRA Code:</b>	
<b>Lat Long Source:</b>			
<b>RNON NPL Status Desc:</b>	NFRAP-Site does not qualify for the NPL based on existing information		

**CERCLIS Assess History**

<b>OU ID:</b>	00	<b>RALT Short Name:</b>	
<b>Act Code ID:</b>		<b>Act Start Date:</b>	
<b>RAT Code:</b>		<b>Act Complete Date:</b>	
<b>RAT Short Name:</b>		<b>AGT Order No.:</b>	0
<b>RAT Name:</b>		<b>SH OU:</b>	
<b>RAT Hist. Only Flag:</b>		<b>SH Code:</b>	
<b>RAT NSI Indicator:</b>		<b>SH Seq:</b>	
<b>RAT Level:</b>		<b>SH Start Date:</b>	
<b>RAT DEF OU:</b>		<b>SH Complete Date:</b>	
<b>RFBS Code:</b>		<b>SH Lead:</b>	
<b>SPA Code:</b>			
<b>RAT Def:</b>			
<b>Site Desc:</b>	No description available		
<b>Site Alias:</b>	No alias data available		

**CERCLIS Assess History**

<b>OU ID:</b>	00	<b>RALT Short Name:</b>	EPA Fund
<b>Act Code ID:</b>	001	<b>Act Start Date:</b>	
<b>RAT Code:</b>	DS	<b>Act Complete Date:</b>	6/1/1981 00:00:00
<b>RAT Short Name:</b>	DISCVRY	<b>AGT Order No.:</b>	10
<b>RAT Name:</b>	DISCOVERY	<b>SH OU:</b>	
<b>RAT Hist. Only Flag:</b>		<b>SH Code:</b>	
<b>RAT NSI Indicator:</b>	B	<b>SH Seq:</b>	



Map Key	Number of Records	Direction	Distance (mi/ft)	Elev/Diff (ft)	Site	DB
RAT Level:	1				SH Start Date:	
RAT DEF OU:	00				SH Complete Date:	
RFBS Code:					SH Lead:	
SPA Code:	13					
RAT Def:					The process by which a potential hazardous waste site is brought to the attention of the EPA. The process can occur through the use of several mechanisms such as a phone call or referral by another government agency.	
Site Desc:						
Site Alias:						

**CERCLIS Assess History**

OU ID:	00				RALT Short Name:	EPA Fund
Act Code ID:	001				Act Start Date:	10/1/1986 00:00:00
RAT Code:	SI				Act Complete Date:	10/1/1986 00:00:00
RAT Short Name:	SI				AGT Order No.:	160
RAT Name:	SITE INSPECTION				SH OU:	
RAT Hist. Only Flag:					SH Code:	
RAT NSI Indicator:	B				SH Seq:	
RAT Level:	1				SH Start Date:	
RAT DEF OU:	00				SH Complete Date:	
RFBS Code:	P				SH Lead:	
SPA Code:	13					
RAT Def:					The process of collecting site data and samples to characterize the severity of the hazard for the hazard ranking score and/or enforcement support.	
Site Desc:						
Site Alias:						

**CERCLIS Assess History**

OU ID:	00				RALT Short Name:	EPA In-House
Act Code ID:	001				Act Start Date:	
RAT Code:	VS				Act Complete Date:	10/1/1986 00:00:00
RAT Short Name:	ARCH SITE				AGT Order No.:	1500
RAT Name:	ARCHIVE SITE				SH OU:	
RAT Hist. Only Flag:					SH Code:	
RAT NSI Indicator:	B				SH Seq:	
RAT Level:	1				SH Start Date:	
RAT DEF OU:	00				SH Complete Date:	
RFBS Code:					SH Lead:	
SPA Code:	13					
RAT Def:					The decision is made that no further activity is planned at the site.	
Site Desc:						
Site Alias:						

**CERCLIS Assess History**

OU ID:	00				RALT Short Name:	EPA Fund
Act Code ID:	001				Act Start Date:	
RAT Code:	PA				Act Complete Date:	10/1/1986 00:00:00
RAT Short Name:	PA				AGT Order No.:	130
RAT Name:	PRELIMINARY ASSESSMENT				SH OU:	
RAT Hist. Only Flag:					SH Code:	
RAT NSI Indicator:	B				SH Seq:	
RAT Level:	1				SH Start Date:	
RAT DEF OU:	00				SH Complete Date:	
RFBS Code:	P				SH Lead:	
SPA Code:	13					
RAT Def:					Collection of diverse existing information about the source and nature of the site hazard. It is EPA policy to complete the preliminary assessment within one year of site discovery.	
Site Desc:						
Site Alias:						

Map Key	Number of Records	Direction	Distance (mi/ft)	Elev/Diff (ft)	Site	DB
---------	-------------------	-----------	------------------	----------------	------	----

Site ID:	901886	Site FIPS Code:	6001
Site EPA ID:	CAD980637235	Region Code:	9
Site Parent ID:		Site Cong. Dist. Code:	8
Site County Name:	ALAMEDA	Federal Facility:	
Parent Site Name:			

**CERCLIS-NFRAP Assess History**

OU ID:	0	Act Start Date:	10/1/1986
Act Code ID:	1	Act Complete Date:	10/1/1986
RAT Code:	SI	AGT Order No.:	160
RAT Short Name:	SI	SH OU:	
RAT Name:	SITE INSPECTION	SH Code:	
RAT Hist. Only Flag:		SH Seq:	
RAT NSI Indicator:	B	SH Start Date:	
RAT Level:	1	SH Complete Date:	
RAT DEF OU:	00	SH Lead:	
RFBS Code:	P	SH Qual:	
SPA Code:	13	RAQ Act. Qual Short:	NFRAP
RALT Short Name:	EPA Fund	RNPL Status Code:	N
RAT Def:	The process of collecting site data and samples to characterize the severity of the hazard for the hazard ranking score and/or enforcement support.		
RNON NPL Status Desc:	NFRAP-Site does not qualify for the NPL based on existing information		

**CERCLIS-NFRAP Assess History**

OU ID:	0	Act Start Date:	
Act Code ID:	1	Act Complete Date:	10/1/1986
RAT Code:	VS	AGT Order No.:	1500
RAT Short Name:	ARCH SITE	SH OU:	
RAT Name:	ARCHIVE SITE	SH Code:	
RAT Hist. Only Flag:		SH Seq:	
RAT NSI Indicator:	B	SH Start Date:	
RAT Level:	1	SH Complete Date:	
RAT DEF OU:	00	SH Lead:	
RFBS Code:		SH Qual:	
SPA Code:	13	RAQ Act. Qual Short:	
RALT Short Name:	EPA In-House	RNPL Status Code:	N
RAT Def:	The decision is made that no further activity is planned at the site.		
RNON NPL Status Desc:	NFRAP-Site does not qualify for the NPL based on existing information		

**CERCLIS-NFRAP Assess History**

OU ID:	0	Act Start Date:	
Act Code ID:	1	Act Complete Date:	6/1/1981
RAT Code:	DS	AGT Order No.:	10
RAT Short Name:	DISCVRY	SH OU:	
RAT Name:	DISCOVERY	SH Code:	
RAT Hist. Only Flag:		SH Seq:	
RAT NSI Indicator:	B	SH Start Date:	
RAT Level:	1	SH Complete Date:	
RAT DEF OU:	00	SH Lead:	
RFBS Code:		SH Qual:	
SPA Code:	13	RAQ Act. Qual Short:	
RALT Short Name:	EPA Fund	RNPL Status Code:	N
RAT Def:	The process by which a potential hazardous waste site is brought to the attention of the EPA. The process can occur through the use of several mechanisms such as a phone call or referral by another government agency.		
RNON NPL Status Desc:	NFRAP-Site does not qualify for the NPL based on existing information		

**CERCLIS-NFRAP Assess History**

OU ID:	0	Act Start Date:	
Act Code ID:	1	Act Complete Date:	10/1/1986
RAT Code:	PA	AGT Order No.:	130

Map Key	Number of Records	Direction	Distance (mi/ft)	Elev/Diff (ft)	Site	DB
<b>RAT Short Name:</b>	PA				<b>SH OU:</b>	
<b>RAT Name:</b>	PRELIMINARY ASSESSMENT				<b>SH Code:</b>	
<b>RAT Hist. Only Flag:</b>					<b>SH Seq:</b>	
<b>RAT NSI Indicator:</b>	B				<b>SH Start Date:</b>	
<b>RAT Level:</b>	1				<b>SH Complete Date:</b>	
<b>RAT DEF OU:</b>	00				<b>SH Lead:</b>	
<b>RFBS Code:</b>	P				<b>SH Qual:</b>	
<b>SPA Code:</b>	13				<b>RAQ Act. Qual Short:</b>	Higher priority
<b>RALT Short Name:</b>	EPA Fund				<b>RNPL Status Code:</b>	N
<b>RAT Def:</b>	Collection of diverse existing information about the source and nature of the site hazard. It is EPA policy to complete the preliminary assessment within one year of site discovery.					
<b>RNON NPL Status Desc:</b>	NFRAP-Site does not qualify for the NPL based on existing information					

<a href="#">82</a>	3 of 11	S	0.13 / 675.77	27.31 / -5	<b>BERKELEY INDUSTRIAL COURT 729 HEINZ AVENUE BERKELEY CA 94710</b>	<b>RESPONSE</b>
--------------------	---------	---	---------------	------------	---	-----------------

<b>Estor/EPA ID:</b>	01280069	<b>Permit Renewal Lead:</b>	
<b>Site Code:</b>		<b>Project Manager:</b>	
<b>Nat Priority List:</b>	NO	<b>Supervisor:</b>	
<b>Acres:</b>	2.85 ACRES	<b>Public Partici Spclst:</b>	
<b>Special Program:</b>		<b>Census Tract:</b>	6001422000
<b>Funding:</b>	RESPONSIBLE PARTY	<b>County:</b>	ALAMEDA
<b>Assembly District:</b>	15	<b>Latitude:</b>	37.8535872257055
<b>Senate District:</b>	09	<b>Longitude:</b>	-122.294920247494
<b>School District:</b>			
<b>APN:</b>	53-1655-8		
<b>Cleanup Status:</b>	REFER: RWQCB AS OF 6/21/2007		
<b>Cleanup Oversight Agencies:</b>	BERKELEY, CITY OF;DTSC - SITE CLEANUP PROGRAM;RWQCB 2 - SAN FRANCISCO BAY - LEAD AGENCY		
<b>Site Type:</b>	STATE RESPONSE OR NPL		
<b>Office:</b>	CLEANUP BERKELEY		
<b>Past Use that Caused Contam:</b>	UNKNOWN		
<b>Potential Media Affected:</b>	OTHER GROUNDWATER AFFECTED (USES OTHER THAN DRINKING WATER), SOIL		
<b>Site History:</b>			

The Hall-Scott Motor Car Company began manufacturing automobiles at the site in 1910. This same company overhauled and rebuilt large marine engines at the site during World War II in support of the war effort. Limited information is available regarding site uses between 1945 and 1967. In 1967, Airco purchased the property for storage of old equipment, spent dolomite, and neutralized chemical metal etching waste prior to disposal. In 1978, the site was divided into two properties: 2850 7th Street and 729 Heinz Avenue. The Berkeley Industrial Court, a multi-tenant rental complex, currently occupies the 729 Heinz Avenue site. This site is a part of the Heinz/Grayson Plume (EnviroStor ID 60000399).

**Potential Contamin of Concern:**

METALS, POLYCHLORINATED BIPHENYLS (PCBS), UNCATEGORIZED, VOLATILE ORGANICS (8260B VOCS)

<b>Status:</b>	REFER: RWQCB
<b>Program Type:</b>	STATE RESPONSE
<b>CalEnviroScreen Score:</b>	76-80%
<b>Summary Link:</b>	<a href="http://www.envirostor.dtsc.ca.gov/public/profile_report?global_id=01280069">http://www.envirostor.dtsc.ca.gov/public/profile_report?global_id=01280069</a>

**Completed Activities**

<b>Title:</b>	Site Screening
<b>Title Link:</b>	
<b>Area Name:</b>	
<b>Area Link:</b>	
<b>Sub Area:</b>	
<b>Sub Area Link:</b>	
<b>Document Type:</b>	Correspondence
<b>Date Completed:</b>	2/15/2005
<b>Comments:</b>	Site screening determined that PCBs, lead, nickel, and petroleum hydrocarbons had previously been detected in soil samples collected from the site. The City of Berkeley has overseen sampling at the site in an effort to characterize chlorinated solvent occurrence in area groundwater. See Heinz/Grayson Plume Site - Temescal Business Center for site screening dated 2/15/2005

<b>Title:</b>	Preliminary Assessment Report
<b>Title Link:</b>	

Map Key	Number of Records	Direction	Distance (mi/ft)	Elev/Diff (ft)	Site	DB
---------	-------------------	-----------	------------------	----------------	------	----

**Area Name:**  
**Area Link:**  
**Sub Area:**  
**Sub Area Link:**  
**Document Type:** Preliminary Assessment Report  
**Date Completed:** 4/1/1986  
**Comments:** Inspection (EPA FIT): E&E Report # C(86)C111; confirmed DHS Preliminary Assessment information. Nine samples taken.

**Title:** Discovery  
**Title Link:**  
**Area Name:**  
**Area Link:**  
**Sub Area:**  
**Sub Area Link:**  
**Document Type:** \* Discovery  
**Date Completed:** 9/26/1981  
**Comments:** Facility identified from EPA Superfund list.

<a href="#">82</a>	4 of 11	S	0.13 / 675.77	27.31 / -5	<b>BERKELEY INDUSTRIAL COMPLEX 729 HEINZ AVE BERKELEY CA 94710</b>	<b>CLEANUP SITES</b>
--------------------	---------	---	---------------	------------	--	----------------------

**Global ID:** T0600191535  
**Status:** OPEN - SITE ASSESSMENT  
**Status Date:** 12/23/2019  
**Longitude:** -122.295667  
**Data Source:** Cleanup Program Sites from GeoTracker Search; Cleanup Sites from GeoTracker Cleanup Sites Data Download  
**Site Facility Type:** CLEANUP PROGRAM SITE  
**County:** ALAMEDA  
**Latitude:** 37.852883

**Cleanup Sites from GeoTracker Cleanup Sites Data Download - Facilities Detail**

**RB Case No:** 01S0387  
**Local Case No:**  
**Begin Date:** 1/1/1985  
**Stop Method:**  
**Lead Agency:** SAN FRANCISCO BAY RWQCB (REGION 2)  
**Local Agency:** BERKELEY, CITY OF  
**Potential COC:** Trichloroethylene (TCE), Polychlorinated biphenyls (PCBs), Copper, Lead, Nickel, Zinc, Diesel  
**Potential Media of Concern:** Other Groundwater (uses other than drinking water), Soil  
**How Discovered:** Tank Closure  
**How Discovered Description:**  
**Stop Description:**  
**Calwater Watershed Name:** Bay Bridges - Berkeley (203.30)  
**DWR GW Subbasin Name:** Santa Clara Valley - East Bay Plain (2-009.04)  
**Disadvantaged Community:**  
**Site History:**

Prior to 1978, this site was operated by Airco Inc, now referred to as Temescal Business Center. The portion of the site referred to as the Berkeley Industrial Complex was historically utilized as a storage area for old equipment, spent dolomite, and neutralized chemical etching waste before disposal. Prior to Airco's ownership of the site, Hall Scott Marine Engine Foundry occupied the site before and during World War II. They produced engines for naval ships during World War II; however, the exact scope of their activities is unknown. The site currently supports three buildings and a nursery on an approximately 1.5-acre parcel. Berkeley Industrial Complex is presently a multi-tenant industrial complex. The main tenants include Magic Garden Nursery, Goldberg Cabinets, and Artworks Foundry. Seventy-five percent of the property is utilized to grow, store and sell plants, shrubs, and trees. The site is bounded by Temescal Business Center to the east, and National Starch and Chemical to the north. A Southern Pacific rail spur forms the northwest boundary. Since 1978 there has been no chemical storage or heavy industrial practices that would lend to the potential for soil and/or groundwater impaction. Last updated: 1/21/2020

**Cleanup Sites from GeoTracker Cleanup Sites Data Download - Regulatory Activity**

**Action Type:** RESPONSE  
**Date :** 2020-10-15 00:00:00  
**Action:** Other Workplan  
**Action Type:** ENFORCEMENT

<i>Map Key</i>	<i>Number of Records</i>	<i>Direction</i>	<i>Distance (mi/ft)</i>	<i>Elev/Diff (ft)</i>	<i>Site</i>	<i>DB</i>
<i>Date :</i>						
<i>Action:</i>						
<i>Action Type:</i>						
<i>Date :</i>						
<i>Action:</i>						
<i>Action Type:</i>						
<i>Date :</i>						
<i>Action:</i>						
<i>Action Type:</i>						
<i>Date :</i>						
<i>Action:</i>						
<i>Action Type:</i>						
<i>Date :</i>						
<i>Action:</i>						
<i>Action Type:</i>						
<i>Date :</i>						
<i>Action:</i>						
<i>Action Type:</i>						
<i>Date :</i>						
<i>Action:</i>						
<i>Action Type:</i>						
<i>Date :</i>						
<i>Action:</i>						
<i>Action Type:</i>						
<i>Date :</i>						
<i>Action:</i>						
<i>Action Type:</i>						
<i>Date :</i>						
<i>Action:</i>						
<i>Action Type:</i>						
<i>Date :</i>						
<i>Action:</i>						
<i>Action Type:</i>						
<i>Date :</i>						
<i>Action:</i>						
<i>Action Type:</i>						
<i>Date :</i>						
<i>Action:</i>						
<i>Action Type:</i>						
<i>Date :</i>						
<i>Action:</i>						
<i>Action Type:</i>						
<i>Date :</i>						
<i>Action:</i>						

<b>Map Key</b>	<b>Number of Records</b>	<b>Direction</b>	<b>Distance (mi/ft)</b>	<b>Elev/Diff (ft)</b>	<b>Site</b>	<b>DB</b>
<b>Action:</b>					Other Report / Document	
<b>Action Type:</b>					RESPONSE	
<b>Date :</b>					1994-12-01 00:00:00	
<b>Action:</b>					Other Report / Document	
<b>Action Type:</b>					RESPONSE	
<b>Date :</b>					1994-10-11 00:00:00	
<b>Action:</b>					Other Report / Document	
<b>Action Type:</b>					ENFORCEMENT	
<b>Date :</b>					1994-04-15 00:00:00	
<b>Action:</b>					Technical Correspondence / Assistance / Other	
<b>Action Type:</b>					RESPONSE	
<b>Date :</b>					1994-04-01 00:00:00	
<b>Action:</b>					Other Report / Document	
<b>Action Type:</b>					ENFORCEMENT	
<b>Date :</b>					1994-03-07 00:00:00	
<b>Action:</b>					Staff Letter	
<b>Action Type:</b>					RESPONSE	
<b>Date :</b>					1993-12-01 00:00:00	
<b>Action:</b>					Other Report / Document	
<b>Action Type:</b>					RESPONSE	
<b>Date :</b>					1993-10-26 00:00:00	
<b>Action:</b>					Correspondence	
<b>Action Type:</b>					RESPONSE	
<b>Date :</b>					1993-08-01 00:00:00	
<b>Action:</b>					Tank Removal Report / UST Sampling Report	
<b>Action Type:</b>					RESPONSE	
<b>Date :</b>					1986-09-09 00:00:00	
<b>Action:</b>					Other Report / Document	
<b>Action Type:</b>					Other	
<b>Date :</b>					1985-01-01 00:00:00	
<b>Action:</b>					Leak Reported	

**Cleanup Sites from GeoTracker Cleanup Sites Data Download - Status History**

<b>Status:</b>	Open - Site Assessment
<b>Status Date:</b>	2019-12-23 00:00:00
<b>Status:</b>	Open - Site Assessment
<b>Status Date:</b>	2019-12-22 00:00:00
<b>Status:</b>	Open - Inactive
<b>Status Date:</b>	2010-09-17 00:00:00
<b>Status:</b>	Open - Reopen Case
<b>Status Date:</b>	2002-03-08 00:00:00
<b>Status:</b>	Open - Site Assessment
<b>Status Date:</b>	2001-03-08 00:00:00
<b>Status:</b>	Open - Site Assessment
<b>Status Date:</b>	1996-07-11 00:00:00
<b>Status:</b>	Open - Case Begin Date
<b>Status Date:</b>	1985-01-01 00:00:00

**Cleanup Sites from GeoTracker Cleanup Sites Data Download - Regulatory Contacts**

Map Key	Number of Records	Direction	Distance (mi/ft)	Elev/Diff (ft)	Site	DB
---------	-------------------	-----------	------------------	----------------	------	----

<b>Contact Type:</b>	Regional Board Caseworker				<b>Address:</b>	1515 Clay St
<b>Contact Name:</b>	DIANA YITBAREK				<b>City:</b>	OAKLAND
<b>Phone No:</b>	5106222355					
<b>Organization Name:</b>	SAN FRANCISCO BAY RWQCB (REGION 2)					
<b>Email:</b>	diana.yitbarek@waterboards.ca.gov					
<b>Contact Type:</b>	Local Agency Caseworker				<b>Address:</b>	2118 MILVIA STREET 3RD FLOOR
<b>Contact Name:</b>	GEOFFERY FIEDLER				<b>City:</b>	BERKELEY
<b>Phone No:</b>						
<b>Organization Name:</b>	BERKELEY, CITY OF					
<b>Email:</b>	gfiedler@ci.berkeley.ca.us					

**Cleanup Program Sites from GeoTracker Search - Regulatory Profile (as of Feb 24, 2020)**

<b>Project Status:</b>		<b>WDR Place Type:</b>	
<b>CUF Claim:</b>		<b>WDR File:</b>	
<b>CUF Priority Assign:</b>		<b>WDR Order:</b>	
<b>CUF Amount Paid:</b>		<b>File Location:</b>	LOCAL AGENCY
<b>Facility Type:</b>		<b>Composting Method:</b>	
<b>User Defined Beneficial Use:</b>			
<b>Designated Beneficial Use:</b>	MUN, AGR, IND, PROC		
<b>Designated Beneficial Use Desc:</b>	Municipal and Domestic Supply, Agricultural Supply, Industrial Service Supply, Industrial Process Supply		
<b>Project Oversight Agencies:</b>			
<b>Report Link:</b>	<a href="https://geotracker.waterboards.ca.gov/profile_report?global_id=T0600191535">https://geotracker.waterboards.ca.gov/profile_report?global_id=T0600191535</a>		
<b>Cleanup Status Detail:</b>	OPEN - SITE ASSESSMENT AS OF 12/23/2019		
<b>Cleanup History Link:</b>	<a href="https://geotracker.waterboards.ca.gov/profile_report_include?global_id=T0600191535&amp;tabname=regulatoryhistory">https://geotracker.waterboards.ca.gov/profile_report_include?global_id=T0600191535&amp;tabname=regulatoryhistory</a>		
<b>Potential COC:</b>	COPPER, DIESEL, LEAD, NICKEL, POLYCHLORINATED BIPHENYLS (PCBS), TRICHLOROETHYLENE (TCE), ZINC		
<b>Potential Media of Concern:</b>	OTHER GROUNDWATER (USES OTHER THAN DRINKING WATER), SOIL		
<b>GW Monitoring Freq:</b>			
<b>DWR GW Sub Basin:</b>	Santa Clara Valley - East Bay Plain (2-009.04)		
<b>Calwater Watershed Name:</b>	Bay Bridges - Berkeley (203.30)		
<b>Post Closure Site Management:</b>			
<b>Future Land Use:</b>			
<b>Cleanup Oversight Agencies:</b>	SAN FRANCISCO BAY RWQCB (REGION 2) (LEAD) - CASE #: 01S0387 CASEWORKER: DIANA YITBAREK BERKELEY, CITY OF CASEWORKER: GEOFFERY FIEDLER DEPARTMENT OF TOXIC SUBSTANCES CONTROL		

**Site History:**

Prior to 1978, this site was operated by Airco Inc, now referred to as Temescal Business Center. The portion of the site referred to as the Berkeley Industrial Complex was historically utilized as a storage area for old equipment, spent dolomite, and neutralized chemical etching waste before disposal. Prior to Airco's ownership of the site, Hall Scott Marine Engine Foundry occupied the site before and during World War II. They produced engines for naval ships during World War II; however, the exact scope of their activities is unknown.

The site currently supports three buildings and a nursery on an approximately 1.5-acre parcel. Berkeley Industrial Complex is presently a multi-tenant industrial complex. The main tenants include Magic Garden Nursery, Goldberg Cabinets, and Artworks Foundry. Seventy-five percent of the property is utilized to grow, store and sell plants, shrubs, and trees. The site is bounded by Temescal Business Center to the east, and National Starch and Chemical to the north. A Southern Pacific rail spur forms the northwest boundary. Since 1978 there has been no chemical storage or heavy industrial practices that would lend to the potential for soil and/or groundwater impaction.

Last updated: 1/21/2020

**Sites from GeoTracker Search - Regulatory Activities (as of Feb 24, 2020)**

<b>Action Type:</b>	Response Requested - Workplans
<b>Action Date:</b>	*10/15/2020
<b>Received Issue Date:</b>	
<b>Action:</b>	Other Workplan
<b>Doc Link:</b>	
<b>Title Description Comments:</b>	

Groundwater Workplan (revised October date needs approval)

**Action Type:** Other Regulatory Actions

<b>Map Key</b>	<b>Number of Records</b>	<b>Direction</b>	<b>Distance (mi/ft)</b>	<b>Elev/Diff (ft)</b>	<b>Site</b>	<b>DB</b>
<b>Action Date:</b>		5/1/2020				
<b>Received Issue Date:</b>		5/1/2020				
<b>Action:</b>		Verbal Communication				
<b>Doc Link:</b>						
<b>Title Description Comments:</b>						
		Talked to Berkeley Industrial Complex (BIC) RP, Piero Mussi. He is planning to have consultants work on the GW assessment workplan starting next month, and requested extension due to COVID-19 issues to deliver the workplan to the RWB in October. He is planning to utilize all the available GW wells at the property.				
<b>Action Type:</b>		Other Regulatory Actions				
<b>Action Date:</b>		4/21/2020				
<b>Received Issue Date:</b>		4/21/2020				
<b>Action:</b>		Email Correspondence				
<b>Doc Link:</b>		<a href="https://geotracker.waterboards.ca.gov/view_documents?global_id=T0600191535&amp;enforcement_id=6434966&amp;temptable=ENFORCEMENT">https://geotracker.waterboards.ca.gov/view_documents?global_id=T0600191535&amp;enforcement_id=6434966&amp;temptable=ENFORCEMENT</a>				
<b>Title Description Comments:</b>						
		CR Follow-up				
<b>Action Type:</b>		Response Requested - Other				
<b>Action Date:</b>		4/13/2020				
<b>Received Issue Date:</b>		5/26/2020				
<b>Action:</b>		Correspondence				
<b>Doc Link:</b>		<a href="https://geotracker.waterboards.ca.gov/view_documents_all?global_id=T0600191535&amp;doc_id=6017697">https://geotracker.waterboards.ca.gov/view_documents_all?global_id=T0600191535&amp;doc_id=6017697</a>				
<b>Title Description Comments:</b>						
		Signed CR Agreement				
<b>Action Type:</b>		Other Regulatory Actions				
<b>Action Date:</b>		4/1/2020				
<b>Received Issue Date:</b>		4/1/2020				
<b>Action:</b>		Email Correspondence				
<b>Doc Link:</b>		<a href="https://geotracker.waterboards.ca.gov/view_documents?global_id=T0600191535&amp;enforcement_id=6432983&amp;temptable=ENFORCEMENT">https://geotracker.waterboards.ca.gov/view_documents?global_id=T0600191535&amp;enforcement_id=6432983&amp;temptable=ENFORCEMENT</a>				
<b>Title Description Comments:</b>						
		Submittal Dateline				
<b>Action Type:</b>		Enforcement/Orders				
<b>Action Date:</b>		3/11/2020				
<b>Received Issue Date:</b>		3/11/2020				
<b>Action:</b>		13267 Requirement				
<b>Doc Link:</b>		<a href="https://geotracker.waterboards.ca.gov/view_documents?global_id=T0600191535&amp;enforcement_id=6429835&amp;temptable=ENFORCEMENT">https://geotracker.waterboards.ca.gov/view_documents?global_id=T0600191535&amp;enforcement_id=6429835&amp;temptable=ENFORCEMENT</a>				
<b>Title Description Comments:</b>						
		Groundwater Workplan Requirement				
<b>Action Type:</b>		Other Regulatory Actions				
<b>Action Date:</b>		3/11/2020				
<b>Received Issue Date:</b>		3/11/2020				
<b>Action:</b>		Staff Letter				
<b>Doc Link:</b>		<a href="https://geotracker.waterboards.ca.gov/view_documents?global_id=T0600191535&amp;enforcement_id=6429836&amp;temptable=ENFORCEMENT">https://geotracker.waterboards.ca.gov/view_documents?global_id=T0600191535&amp;enforcement_id=6429836&amp;temptable=ENFORCEMENT</a>				
<b>Title Description Comments:</b>						
		Cost Recovery Letter				
<b>Action Type:</b>		Other Regulatory Actions				
<b>Action Date:</b>		1/17/2020				
<b>Received Issue Date:</b>		1/17/2020				
<b>Action:</b>		File review				
<b>Doc Link:</b>		<a href="https://geotracker.waterboards.ca.gov/view_documents?global_id=T0600191535&amp;enforcement_id=6425379&amp;temptable=ENFORCEMENT">https://geotracker.waterboards.ca.gov/view_documents?global_id=T0600191535&amp;enforcement_id=6425379&amp;temptable=ENFORCEMENT</a>				



<i>Map Key</i>	<i>Number of Records</i>	<i>Direction</i>	<i>Distance (mi/ft)</i>	<i>Elev/Diff (ft)</i>	<i>Site</i>	<i>DB</i>
----------------	--------------------------	------------------	-------------------------	-----------------------	-------------	-----------

**Title Description Comments:**

Confirmed that DTSC did not issue an enforcement order for this site.

**Action Type:** Notices  
**Action Date:** 6/19/2013  
**Received Issue Date:** 6/19/2013  
**Action:** Letter - Notice  
**Doc Link:** [https://geotracker.waterboards.ca.gov/view\\_documents?global\\_id=T0600191535&enforcement\\_id=6164096&temptable=ENFORCEMENT](https://geotracker.waterboards.ca.gov/view_documents?global_id=T0600191535&enforcement_id=6164096&temptable=ENFORCEMENT)

**Title Description Comments:**

Notice of Case Transfer

**Action Type:** Response Requested - Other  
**Action Date:** 2/7/2008  
**Received Issue Date:** 2/7/2008  
**Action:** Other Report / Document - Regulator Responded  
**Doc Link:** [https://geotracker.waterboards.ca.gov/view\\_documents\\_all?global\\_id=T0600191535&doc\\_id=6011491](https://geotracker.waterboards.ca.gov/view_documents_all?global_id=T0600191535&doc_id=6011491)

**Title Description Comments:**

Review and Evaluation Data, 742 Grayson Street, Berkeley

**Action Type:** Other Regulatory Actions  
**Action Date:** 6/11/2007  
**Received Issue Date:** 6/11/2007  
**Action:** Staff Letter  
**Doc Link:**

**Title Description Comments:**

Request for RWQCB to Provide Lead-Agency Oversight

**Action Type:** Other Regulatory Actions  
**Action Date:** 5/8/2007  
**Received Issue Date:** 5/8/2007  
**Action:** Technical Correspondence / Assistance / Other  
**Doc Link:** [https://geotracker.waterboards.ca.gov/view\\_documents?global\\_id=T0600191535&enforcement\\_id=6177995&temptable=ENFORCEMENT](https://geotracker.waterboards.ca.gov/view_documents?global_id=T0600191535&enforcement_id=6177995&temptable=ENFORCEMENT)

**Title Description Comments:**

Correspondence from DTSC

**Action Type:** Response Requested - Other  
**Action Date:** 4/28/2000  
**Received Issue Date:** 4/28/2000  
**Action:** Correspondence  
**Doc Link:** [https://geotracker.waterboards.ca.gov/view\\_documents\\_all?global\\_id=T0600191535&doc\\_id=6012531](https://geotracker.waterboards.ca.gov/view_documents_all?global_id=T0600191535&doc_id=6012531)

**Title Description Comments:**

Case Transfer

**Action Type:** Response Requested - Other  
**Action Date:** 1/1/2000  
**Received Issue Date:** 1/1/2000  
**Action:** Correspondence  
**Doc Link:**

**Title Description Comments:**

Miscellaneous Correspondence

**Action Type:** Response Requested - Other  
**Action Date:** 1/1/2000  
**Received Issue Date:** 1/1/2000  
**Action:** Correspondence

<b>Map Key</b>	<b>Number of Records</b>	<b>Direction</b>	<b>Distance (mi/ft)</b>	<b>Elev/Diff (ft)</b>	<b>Site</b>	<b>DB</b>
----------------	--------------------------	------------------	-------------------------	-----------------------	-------------	-----------

**Doc Link:**

**Title Description Comments:**

Miscellaneous Correspondence

**Action Type:** Response Requested - Other

**Action Date:** 9/29/1998

**Received Issue Date:** 9/29/1998

**Action:** Correspondence

**Doc Link:** [https://geotracker.waterboards.ca.gov/view\\_documents\\_all?global\\_id=T0600191535&doc\\_id=6012526](https://geotracker.waterboards.ca.gov/view_documents_all?global_id=T0600191535&doc_id=6012526)

**Title Description Comments:**

Response to Closure - Potential Ecological Risk Assessment

**Action Type:** Response Requested - Other

**Action Date:** 9/1/1998

**Received Issue Date:** 9/1/1998

**Action:** Other Report / Document

**Doc Link:** [https://geotracker.waterboards.ca.gov/view\\_documents\\_all?global\\_id=T0600191535&doc\\_id=6014048](https://geotracker.waterboards.ca.gov/view_documents_all?global_id=T0600191535&doc_id=6014048)

**Title Description Comments:**

List of documents submitted to the City of Berkeley/RWQCB

**Action Type:** Response Requested - Other

**Action Date:** 12/11/1996

**Received Issue Date:** 12/11/1996

**Action:** Correspondence

**Doc Link:**

**Title Description Comments:**

Case Closure to Kevin Graves

**Action Type:** Response Requested - Other

**Action Date:** 12/4/1995

**Received Issue Date:** 12/4/1995

**Action:** Other Report / Document

**Doc Link:** [https://geotracker.waterboards.ca.gov/view\\_documents\\_all?global\\_id=T0600191535&doc\\_id=6012525](https://geotracker.waterboards.ca.gov/view_documents_all?global_id=T0600191535&doc_id=6012525)

**Title Description Comments:**

Health Risk Assessment Summary Letter

**Action Type:** Response Requested - Other

**Action Date:** 12/7/1994

**Received Issue Date:** 12/7/1994

**Action:** Other Report / Document

**Doc Link:**

**Title Description Comments:**

Review of Allwaste's Air Monitoring Results

**Action Type:** Response Requested - Other

**Action Date:** 12/1/1994

**Received Issue Date:** 12/1/1994

**Action:** Other Report / Document

**Doc Link:** [https://geotracker.waterboards.ca.gov/view\\_documents\\_all?global\\_id=T0600191535&doc\\_id=5784753](https://geotracker.waterboards.ca.gov/view_documents_all?global_id=T0600191535&doc_id=5784753)

**Title Description Comments:**

Executive Summary Risk Assessment

**Action Type:** Response Requested - Other

**Action Date:** 10/11/1994

**Received Issue Date:** 10/11/1994

**Action:** Other Report / Document

**Doc Link:**  
**Title Description Comments:**

Indoor Air Sampling Report

**Action Type:** Other Regulatory Actions  
**Action Date:** 4/15/1994  
**Received Issue Date:** 4/15/1994  
**Action:** Technical Correspondence / Assistance / Other

**Doc Link:**  
**Title Description Comments:**

Summary of March '94 Meeting

**Action Type:** Response Requested - Other  
**Action Date:** 4/1/1994  
**Received Issue Date:** 4/1/1994  
**Action:** Other Report / Document

**Doc Link:**  
**Title Description Comments:**

Screening Level Human Health Risk Assessment

**Action Type:** Response Requested - Other  
**Action Date:** 4/1/1994  
**Received Issue Date:** 4/1/1994  
**Action:** Other Report / Document

**Doc Link:**  
**Title Description Comments:**

Screening Level Human Health Risk Assessment

**Action Type:** Other Regulatory Actions  
**Action Date:** 3/7/1994  
**Received Issue Date:** 3/7/1994  
**Action:** Staff Letter

**Doc Link:**  
**Title Description Comments:**

SLIC Program

**Action Type:** Response Requested - Other  
**Action Date:** 12/1/1993  
**Received Issue Date:** 12/1/1993  
**Action:** Other Report / Document  
**Doc Link:** [https://geotracker.waterboards.ca.gov/view\\_documents\\_all?global\\_id=T0600191535&doc\\_id=5784752](https://geotracker.waterboards.ca.gov/view_documents_all?global_id=T0600191535&doc_id=5784752)

**Title Description Comments:**

Phase II Subsurface Soil and Point Source Groundwater Assessment

**Action Type:** Response Requested - Other  
**Action Date:** 10/26/1993  
**Received Issue Date:** 10/26/1993  
**Action:** Correspondence  
**Doc Link:** [https://geotracker.waterboards.ca.gov/view\\_documents\\_all?global\\_id=T0600191535&doc\\_id=6012522](https://geotracker.waterboards.ca.gov/view_documents_all?global_id=T0600191535&doc_id=6012522)

**Title Description Comments:**

Subsurface Investigation Letter

**Action Type:** Response Requested - Reports  
**Action Date:** 8/1/1993  
**Received Issue Date:** 8/1/1993  
**Action:** Tank Removal Report / UST Sampling Report

<b>Map Key</b>	<b>Number of Records</b>	<b>Direction</b>	<b>Distance (mi/ft)</b>	<b>Elev/Diff (ft)</b>	<b>Site</b>	<b>DB</b>
----------------	--------------------------	------------------	-------------------------	-----------------------	-------------	-----------

**Doc Link:**

**Title Description Comments:**

Closure Report for the Removal of 4 USTs

**Action Type:** Response Requested - Reports

**Action Date:** 8/1/1993

**Received Issue Date:** 8/1/1993

**Action:** Tank Removal Report / UST Sampling Report

**Doc Link:** [https://geotracker.waterboards.ca.gov/view\\_documents\\_all?global\\_id=T0600191535&doc\\_id=5784739](https://geotracker.waterboards.ca.gov/view_documents_all?global_id=T0600191535&doc_id=5784739)

**Title Description Comments:**

Closure Report for the Removal of 4 USTs

**Action Type:** Response Requested - Other

**Action Date:** 9/9/1986

**Received Issue Date:** 9/9/1986

**Action:** Other Report / Document

**Doc Link:** [https://geotracker.waterboards.ca.gov/view\\_documents\\_all?global\\_id=T0600191535&doc\\_id=5784741](https://geotracker.waterboards.ca.gov/view_documents_all?global_id=T0600191535&doc_id=5784741)

**Title Description Comments:**

CERCLA Site Inspection and Sample Documentation

**Action Type:** Leak Action

**Action Date:** 1/1/1985

**Received Issue Date:**

**Action:** Leak Reported

**Doc Link:**

**Title Description Comments:**

**Sites from GeoTracker Search - Documents (as of Feb 24, 2020)**

**Document Type:** Site Documents  
**Document Date:** 5/26/2020  
**Submitted:**  
**Submitted By:** DIANA YITBAREK (REGULATOR)  
**Size :**  
**Title:** SIGNED CR AGREEMENT  
**Title Link:** [https://geotracker.waterboards.ca.gov/view\\_documents?global\\_id=T0600191535&document\\_id=6017697](https://geotracker.waterboards.ca.gov/view_documents?global_id=T0600191535&document_id=6017697)  
**Type:** CORRESPONDENCE

**Document Type:** Site Documents  
**Document Date:** 4/21/2020  
**Submitted:**  
**Submitted By:** DIANA YITBAREK (REGULATOR)  
**Size :**  
**Title:** CR FOLLOW-UP  
**Title Link:** [https://geotracker.waterboards.ca.gov/view\\_documents?global\\_id=T0600191535&enforcement\\_id=6434966](https://geotracker.waterboards.ca.gov/view_documents?global_id=T0600191535&enforcement_id=6434966)  
**Type:** EMAIL CORRESPONDENCE

**Document Type:** Site Documents  
**Document Date:** 4/1/2020  
**Submitted:**  
**Submitted By:** DIANA YITBAREK (REGULATOR)  
**Size :**  
**Title:** SUBMITTAL DATELINE  
**Title Link:** [https://geotracker.waterboards.ca.gov/view\\_documents?global\\_id=T0600191535&enforcement\\_id=6432983](https://geotracker.waterboards.ca.gov/view_documents?global_id=T0600191535&enforcement_id=6432983)  
**Type:** EMAIL CORRESPONDENCE

**Document Type:** Site Documents  
**Document Date:** 3/11/2020  
**Submitted:**  
**Submitted By:** DIANA YITBAREK (REGULATOR), FEI ZHAO (REGULATOR)  
**Size :**  
**Title:** COST RECOVERY LETTER  
**Title Link:** [https://geotracker.waterboards.ca.gov/view\\_documents?global\\_id=T0600191535&enforcement\\_id=6429836](https://geotracker.waterboards.ca.gov/view_documents?global_id=T0600191535&enforcement_id=6429836)  
**Type:** STAFF LETTER

**Document Type:** Site Documents  
**Document Date:** 3/11/2020  
**Submitted:**  
**Submitted By:** DIANA YITBAREK (REGULATOR), FEI ZHAO (REGULATOR)  
**Size :**

Map Key	Number of Records	Direction	Distance (mi/ft)	Elev/Diff (ft)	Site	DB
<b>Title:</b>					GROUNDWATER WORKPLAN REQUIREMENT	
<b>Title Link:</b>					<a href="https://geotracker.waterboards.ca.gov/view_documents?global_id=T0600191535&amp;enforcement_id=6429835">https://geotracker.waterboards.ca.gov/view_documents?global_id=T0600191535&amp;enforcement_id=6429835</a>	
<b>Type:</b>					13267 REQUIREMENT	
<b>Document Type:</b>	Site Documents				<b>Submitted:</b>	
<b>Document Date:</b>	1/17/2020				<b>Submitted By:</b>	DIANA YITBAREK (REGULATOR)
<b>Size :</b>						
<b>Title:</b>					CONFIRMED THAT DTSC DID NOT ISSUE AN ENFORCEMENT ORDER FOR THIS SITE.	
<b>Title Link:</b>					<a href="https://geotracker.waterboards.ca.gov/view_documents?global_id=T0600191535&amp;enforcement_id=6425379">https://geotracker.waterboards.ca.gov/view_documents?global_id=T0600191535&amp;enforcement_id=6425379</a>	
<b>Type:</b>					FILE REVIEW	
<b>Document Type:</b>	Site Documents				<b>Submitted:</b>	
<b>Document Date:</b>	6/19/2013				<b>Submitted By:</b>	(REGULATOR)
<b>Size :</b>						
<b>Title:</b>					NOTICE OF CASE TRANSFER	
<b>Title Link:</b>					<a href="https://geotracker.waterboards.ca.gov/view_documents?global_id=T0600191535&amp;enforcement_id=6164096">https://geotracker.waterboards.ca.gov/view_documents?global_id=T0600191535&amp;enforcement_id=6164096</a>	
<b>Type:</b>					LETTER - NOTICE	
<b>Document Type:</b>	Site Documents				<b>Submitted:</b>	
<b>Document Date:</b>	2/7/2008				<b>Submitted By:</b>	DIANA YITBAREK (REGULATOR)
<b>Size :</b>						
<b>Title:</b>					REVIEW AND EVALUATION DATA, 742 GRAYSON STREET, BERKELEY	
<b>Title Link:</b>					<a href="https://geotracker.waterboards.ca.gov/view_documents?global_id=T0600191535&amp;document_id=6011491">https://geotracker.waterboards.ca.gov/view_documents?global_id=T0600191535&amp;document_id=6011491</a>	
<b>Type:</b>					OTHER REPORT / DOCUMENT	
<b>Document Type:</b>	Site Documents				<b>Submitted:</b>	
<b>Document Date:</b>	5/8/2007				<b>Submitted By:</b>	(REGULATOR)
<b>Size :</b>						
<b>Title:</b>					CORRESPONDENCE FROM DTSC	
<b>Title Link:</b>					<a href="https://geotracker.waterboards.ca.gov/view_documents?global_id=T0600191535&amp;enforcement_id=6177995">https://geotracker.waterboards.ca.gov/view_documents?global_id=T0600191535&amp;enforcement_id=6177995</a>	
<b>Type:</b>					TECHNICAL CORRESPONDENCE / ASSISTANCE / OTHER	
<b>Document Type:</b>	Site Documents				<b>Submitted:</b>	
<b>Document Date:</b>	4/28/2000				<b>Submitted By:</b>	DIANA YITBAREK (REGULATOR)
<b>Size :</b>						
<b>Title:</b>					CASE TRANSFER	
<b>Title Link:</b>					<a href="https://geotracker.waterboards.ca.gov/view_documents?global_id=T0600191535&amp;document_id=6012531">https://geotracker.waterboards.ca.gov/view_documents?global_id=T0600191535&amp;document_id=6012531</a>	
<b>Type:</b>					CORRESPONDENCE	
<b>Document Type:</b>	Site Documents				<b>Submitted:</b>	
<b>Document Date:</b>	9/29/1998				<b>Submitted By:</b>	DIANA YITBAREK (REGULATOR)
<b>Size :</b>						
<b>Title:</b>					RESPONSE TO CLOSURE - POTENTIAL ECOLOGICAL RISK ASSESSMENT	
<b>Title Link:</b>					<a href="https://geotracker.waterboards.ca.gov/view_documents?global_id=T0600191535&amp;document_id=6012526">https://geotracker.waterboards.ca.gov/view_documents?global_id=T0600191535&amp;document_id=6012526</a>	
<b>Type:</b>					CORRESPONDENCE	
<b>Document Type:</b>	Site Documents				<b>Submitted:</b>	
<b>Document Date:</b>	9/1/1998				<b>Submitted By:</b>	DIANA YITBAREK (REGULATOR)
<b>Size :</b>						
<b>Title:</b>					LIST OF DOCUMENTS SUBMITTED TO THE CITY OF BERKELEY/RWQCB	
<b>Title Link:</b>					<a href="https://geotracker.waterboards.ca.gov/view_documents?global_id=T0600191535&amp;document_id=6014048">https://geotracker.waterboards.ca.gov/view_documents?global_id=T0600191535&amp;document_id=6014048</a>	
<b>Type:</b>					OTHER REPORT / DOCUMENT	
<b>Document Type:</b>	Site Documents				<b>Submitted:</b>	
<b>Document Date:</b>	12/4/1995				<b>Submitted By:</b>	DIANA YITBAREK (REGULATOR)
<b>Size :</b>						
<b>Title:</b>					HEALTH RISK ASSESSMENT SUMMARY LETTER	
<b>Title Link:</b>					<a href="https://geotracker.waterboards.ca.gov/view_documents?global_id=T0600191535&amp;document_id=6012525">https://geotracker.waterboards.ca.gov/view_documents?global_id=T0600191535&amp;document_id=6012525</a>	
<b>Type:</b>					OTHER REPORT / DOCUMENT	
<b>Document Type:</b>	Site Documents				<b>Submitted:</b>	
<b>Document Date:</b>	12/1/1994				<b>Submitted By:</b>	(REGULATOR)
<b>Size :</b>						
<b>Title:</b>					EXECUTIVE SUMMARY RISK ASSESSMENT	
<b>Title Link:</b>					<a href="https://geotracker.waterboards.ca.gov/view_documents?global_id=T0600191535&amp;document_id=5784753">https://geotracker.waterboards.ca.gov/view_documents?global_id=T0600191535&amp;document_id=5784753</a>	
<b>Type:</b>					OTHER REPORT / DOCUMENT	
<b>Document Type:</b>	Site Documents				<b>Submitted:</b>	
<b>Document Date:</b>	12/1/1993				<b>Submitted By:</b>	(REGULATOR)

Map Key	Number of Records	Direction	Distance (mi/ft)	Elev/Diff (ft)	Site	DB
---------	-------------------	-----------	------------------	----------------	------	----

**Size :**  
**Title:** PHASE II SUBSURFACE SOIL AND POINT SOURCE GROUNDWATER ASSESSMENT  
**Title Link:** [https://geotracker.waterboards.ca.gov/view\\_documents?global\\_id=T0600191535&document\\_id=5784752](https://geotracker.waterboards.ca.gov/view_documents?global_id=T0600191535&document_id=5784752)  
**Type:** OTHER REPORT / DOCUMENT

**Document Type:** Site Documents **Submitted:**  
**Document Date:** 10/26/1993 **Submitted By:** DIANA YITBAREK (REGULATOR)

**Size :**  
**Title:** SUBSURFACE INVESTIGATION LETTER  
**Title Link:** [https://geotracker.waterboards.ca.gov/view\\_documents?global\\_id=T0600191535&document\\_id=6012522](https://geotracker.waterboards.ca.gov/view_documents?global_id=T0600191535&document_id=6012522)  
**Type:** CORRESPONDENCE

**Document Type:** Site Documents **Submitted:**  
**Document Date:** 8/1/1993 **Submitted By:** (REGULATOR)

**Size :**  
**Title:** CLOSURE REPORT FOR THE REMOVAL OF 4 USTS  
**Title Link:** [https://geotracker.waterboards.ca.gov/view\\_documents?global\\_id=T0600191535&document\\_id=5784739](https://geotracker.waterboards.ca.gov/view_documents?global_id=T0600191535&document_id=5784739)  
**Type:** TANK REMOVAL REPORT / UST SAMPLING REPORT

**Document Type:** Site Documents **Submitted:**  
**Document Date:** 9/9/1986 **Submitted By:** (REGULATOR)

**Size :**  
**Title:** CERCLA SITE INSPECTION AND SAMPLE DOCUMENTATION  
**Title Link:** [https://geotracker.waterboards.ca.gov/view\\_documents?global\\_id=T0600191535&document\\_id=5784741](https://geotracker.waterboards.ca.gov/view_documents?global_id=T0600191535&document_id=5784741)  
**Type:** OTHER REPORT / DOCUMENT

**Sites from GeoTracker Search - Cleanup Status History (as of Feb 24, 2020)**

**Status:** Open - Site Assessment  
**Date :** 12/23/2019

**Status:** Open - Site Assessment  
**Date :** 12/22/2019

**Status:** Open - Inactive  
**Date :** 9/17/2010

**Status:** Open - Reopen Case  
**Date :** 3/8/2002

**Status:** Open - Site Assessment  
**Date :** 3/8/2001

**Status:** Open - Site Assessment  
**Date :** 7/11/1996

**Status:** Open - Case Begin Date  
**Date :** 1/1/1985

**Sites from GeoTracker Search - Related Cases (as of Feb 24, 2020)**

**Identifier:** SLT2O03440 **Address:** 742 GRAYSON ST  
**Status:** OPEN - REMEDIATION **City:** BERKELEY  
**Association:** Related Global ID  
**Description:**  
**Project Name:** NATIONAL STARCH & CHEM COMPANY  
**Project Link:** [https://geotracker.waterboards.ca.gov/profile\\_report?global\\_id=SLT2O03440](https://geotracker.waterboards.ca.gov/profile_report?global_id=SLT2O03440)

<a href="#">82</a>	5 of 11	S	0.13 / 675.77	27.31 / -5	BERKELEY IND COURT 729 HEINZ AVE BERKELEY CA 94710	SEMS ARCHIVE
--------------------	---------	---	---------------	------------	--	-----------------

**Site ID:** 0901886 **FIPS Code:** 06001  
**EPA ID:** CAD980637235 **Cong District:** 08  
**Superfund Alt Agmt:** No **Region:** 09  
**Federal Facility:** No **County:** ALAMEDA

Map Key	Number of Records	Direction	Distance (mi/ft)	Elev/Diff (ft)	Site	DB
FF Docket: NPL: Non NPL Status:	N				Not on the NPL NFRAP-Site does not qualify for the NPL based on existing information	
<b>Action Information</b>						
Operable Units:	00				Start Actual: 09/30/1986	
Action Code:	SI				Finish Actual: 09/30/1986	
Action Name:	SI				Qual: N	
SEQ:	1				Curr Action Lead: EPA Perf	
Operable Units:	00				Start Actual: 05/31/1981	
Action Code:	DS				Finish Actual: 05/31/1981	
Action Name:	DISCVRY				Qual:	
SEQ:	1				Curr Action Lead: EPA Perf	
Operable Units:	00				Start Actual:	
Action Code:	PA				Finish Actual: 09/30/1986	
Action Name:	PA				Qual: H	
SEQ:	1				Curr Action Lead: EPA Perf	
Operable Units:	00				Start Actual:	
Action Code:	VS				Finish Actual: 09/30/1986	
Action Name:	ARCH SITE				Qual:	
SEQ:	1				Curr Action Lead: EPA Perf In-Hse	

[82](#)      6 of 11      S      0.13 / 675.77      27.31 / -5      ARTWORKS FOUNDRY  
729 HEINZ AVE STE 10  
CA      **BERKELEY CUPA**

Facility ID: FA0000014

**Additional Information**

Program Element:	4400 - HAZ WASTE GENERATOR	Postal Address:	1661 WASHINGTON AVENUE
Billing Status:	02 - INACTIVE, NON-BILLABLE	Postal Address 2:	
Owner:	O. DALE SMITH	Postal State:	CA
City:	OROVILLE	Postal Zip:	95966
Program Element:	4200 - HMBP	Postal Address:	1661 WASHINGTON AVENUE
Billing Status:	02 - INACTIVE, NON-BILLABLE	Postal Address 2:	
Owner:	O. DALE SMITH	Postal State:	CA
City:	OROVILLE	Postal Zip:	95966

[82](#)      7 of 11      S      0.13 / 675.77      27.31 / -5      MUSSI ARTWORKS FOUNDRY  
LLC  
729 Heinz AVE STE 10  
CA      **BERKELEY CUPA**

Facility ID: FA0000739

**Additional Information**

Program Element:	4400 - HAZ WASTE GENERATOR	Postal Address:	729 HEINZ AVE
Billing Status:	02 - INACTIVE, NON-BILLABLE	Postal Address 2:	
Owner:	Berkeley Art Complex LLC	Postal State:	CA
City:	BERKELEY	Postal Zip:	94710
Program Element:	4200 - HMBP	Postal Address:	729 HEINZ AVE
Billing Status:	01 - ACTIVE, CUPA	Postal Address 2:	
Owner:	Berkeley Art Complex LLC	Postal State:	CA
City:	BERKELEY	Postal Zip:	94710
Program Element:	SW02 - STORMWATER	Postal Address:	729 HEINZ AVE

Map Key	Number of Records	Direction	Distance (mi/ft)	Elev/Diff (ft)	Site	DB
---------	-------------------	-----------	------------------	----------------	------	----

<b>Billing Status:</b>	01 - ACTIVE, CUPA	<b>Postal Address 2:</b>	
<b>Owner:</b>	Berkeley Art Complex LLC	<b>Postal State:</b>	CA
<b>City:</b>	BERKELEY	<b>Postal Zip:</b>	94710

<a href="#">82</a>	8 of 11	S	0.13 / 675.77	27.31 / -5	BERKELEY INDUSTRIAL COURT 729 HEINZ AVENUE BERKELEY CA 94710	ENVIROSTOR
--------------------	---------	---	---------------	------------	--	------------

<b>Estor/EPA ID:</b>	01280069	<b>Assembly District:</b>	15
<b>Site Code:</b>		<b>Senate District:</b>	09
<b>Nat Priority List:</b>	NO	<b>Permit Renewal Lead:</b>	
<b>APN:</b>	53-1655-8	<b>Public Partici Spclst:</b>	
<b>Census Tract:</b>	6001422000	<b>Project Manager:</b>	
<b>Site Type:</b>	STATE RESPONSE OR NPL	<b>County:</b>	ALAMEDA
<b>Address Description:</b>	729 HEINZ AVENUE	<b>Latitude:</b>	37.8535872257055
<b>Office:</b>	CLEANUP BERKELEY	<b>Longitude:</b>	-122.294920247494
<b>Special Program:</b>		<b>Acres:</b>	2.85 ACRES
<b>Funding:</b>	RESPONSIBLE PARTY	<b>Supervisor:</b>	
<b>Cleanup Status:</b>	REFER: RWQCB AS OF 6/21/2007		
<b>Cleanup Oversight Agencies:</b>	BERKELEY, CITY OF;DTSC - SITE CLEANUP PROGRAM;RWQCB 2 - SAN FRANCISCO BAY - LEAD AGENCY		
<b>School District:</b>			
<b>Past Use that Caused Contam:</b>	UNKNOWN		
<b>Potential Media Affected:</b>	OTHER GROUNDWATER AFFECTED (USES OTHER THAN DRINKING WATER), SOIL		
<b>Site History:</b>			

The Hall-Scott Motor Car Company began manufacturing automobiles at the site in 1910. This same company overhauled and rebuilt large marine engines at the site during World War II in support of the war effort. Limited information is available regarding site uses between 1945 and 1967. In 1967, Airco purchased the property for storage of old equipment, spent dolomite, and neutralized chemical metal etching waste prior to disposal. In 1978, the site was divided into two properties: 2850 7th Street and 729 Heinz Avenue. The Berkeley Industrial Court, a multi-tenant rental complex, currently occupies the 729 Heinz Avenue site. This site is a part of the Heinz/Grayson Plume (EnviroStor ID 60000399).

**Potential Contamin of Concern:**

METALS, POLYCHLORINATED BIPHENYLS (PCBS), UNCATEGORIZED, VOLATILE ORGANICS (8260B VOCS)

<b>Status:</b>	REFER: RWQCB
<b>A2 Program Type:</b>	STATE RESPONSE
<b>CalEnviroScreen Score:</b>	76-80%
<b>Summary Link:</b>	<a href="http://www.envirostor.dtsc.ca.gov/public/profile_report?global_id=01280069">http://www.envirostor.dtsc.ca.gov/public/profile_report?global_id=01280069</a>

**Completed Activities**

<b>Title:</b>	Discovery
<b>Title Link:</b>	
<b>Area Name:</b>	
<b>Area Link:</b>	
<b>Sub Area:</b>	
<b>Sub Area Link:</b>	
<b>Document Type:</b>	* Discovery
<b>Date Completed:</b>	9/26/1981
<b>Comments:</b>	Facility identified from EPA Superfund list.

<b>Title:</b>	Site Screening
<b>Title Link:</b>	
<b>Area Name:</b>	
<b>Area Link:</b>	
<b>Sub Area:</b>	
<b>Sub Area Link:</b>	
<b>Document Type:</b>	Correspondence
<b>Date Completed:</b>	2/15/2005
<b>Comments:</b>	Site screening determined that PCBs, lead, nickel, and petroleum hydrocarbons had previously been detected in soil samples collected from the site. The City of Berkeley has overseen sampling at the site in an effort to characterize chlorinated solvent occurrence in area groundwater. See Heinz/Grayson Plume Site - Temescal Business Center for site screening dated 2/15/2005

<b>Title:</b>	Preliminary Assessment Report
<b>Title Link:</b>	



Map Key	Number of Records	Direction	Distance (mi/ft)	Elev/Diff (ft)	Site	DB
---------	-------------------	-----------	------------------	----------------	------	----

**Area Name:**  
**Area Link:**  
**Sub Area:**  
**Sub Area Link:**  
**Document Type:** Preliminary Assessment Report  
**Date Completed:** 4/1/1986  
**Comments:** Inspection (EPA FIT): E&E Report # C(86)C111; confirmed DHS Preliminary Assessment information. Nine samples taken.

<a href="#">82</a>	9 of 11	S	0.13 / 675.77	27.31 / -5	Joseph Siti Woodworking 729 Heinz AVE Ste 15 CA	BERKELEY CUPA
--------------------	---------	---	---------------	------------	---	------------------

**Facility ID:** FA0001313

**Additional Information**

<b>Program Element:</b>	4400 - HAZ WASTE GENERATOR	<b>Postal Address:</b>	729 Heinz Street #15
<b>Billing Status:</b>	01 - ACTIVE, CUPA	<b>Postal Address 2:</b>	
<b>Owner:</b>	JOSEPH SITI	<b>Postal State:</b>	CA
<b>City:</b>	BERKELEY	<b>Postal Zip:</b>	94710

<a href="#">82</a>	10 of 11	S	0.13 / 675.77	27.31 / -5	HARVEST LAND 729 HEINZ AVE #8 BERKELEY CA 94710	RCRA NON GEN
--------------------	----------	---	---------------	------------	---	-----------------

**EPA Handler ID:** CAL000452509  
**Gen Status Universe:** No Report  
**Contact Name:** NAOHIRO MATSUZAWA  
**Contact Address:** 729 HEINZ AVE #8 , , BERKELEY , CA, 94710 ,  
**Contact Phone No and Ext:** 510-540-4815  
**Contact Email:** STUDIO@HARVESTLAND.NET  
**Contact Country:**  
**County Name:** ALAMEDA  
**EPA Region:** 09  
**Land Type:**  
**Receive Date:** 20200204

**Violation/Evaluation Summary**

**Note:** NO RECORDS: As of May 2020, there are no Compliance Monitoring and Enforcement (violation) records associated with this facility (EPA ID).

**Handler Summary**

<b>Importer Activity:</b>	No
<b>Mixed Waste Generator:</b>	No
<b>Transporter Activity:</b>	No
<b>Transfer Facility:</b>	No
<b>Onsite Burner Exemption:</b>	No
<b>Furnace Exemption:</b>	No
<b>Underground Injection Activity:</b>	No
<b>Commercial TSD:</b>	No
<b>Used Oil Transporter:</b>	No
<b>Used Oil Transfer Facility:</b>	No
<b>Used Oil Processor:</b>	No
<b>Used Oil Refiner:</b>	No
<b>Used Oil Burner:</b>	No
<b>Used Oil Market Burner:</b>	No
<b>Used Oil Spec Marketer:</b>	No

**Hazardous Waste Handler Details**

Map Key	Number of Records	Direction	Distance (mi/ft)	Elev/Diff (ft)	Site	DB
---------	-------------------	-----------	------------------	----------------	------	----

**Sequence No:** 1  
**Receive Date:** 20200204  
**Handler Name:** HARVEST LAND  
**Source Type:** Implementer  
**Federal Waste Generator Code:** N  
**Generator Code Description:** Not a Generator, Verified

**Owner/Operator Details**

<b>Owner/Operator Ind:</b>	Current Owner	<b>Street No:</b>	
<b>Type:</b>	Other	<b>Street 1:</b>	2212 S SACRAMENTO ST
<b>Name:</b>	NAIHIRO MATSUZAWA	<b>Street 2:</b>	
<b>Date Became Current:</b>		<b>City:</b>	BERKELEY
<b>Date Ended Current:</b>		<b>State:</b>	CA
<b>Phone:</b>	510-841-5157	<b>Country:</b>	
<b>Source Type:</b>	Implementer	<b>Zip Code:</b>	94702

<b>Owner/Operator Ind:</b>	Current Operator	<b>Street No:</b>	
<b>Type:</b>	Other	<b>Street 1:</b>	729 HEINZ AVE #8
<b>Name:</b>	NAOHIRO MATSUZAWA	<b>Street 2:</b>	
<b>Date Became Current:</b>		<b>City:</b>	BERKELEY
<b>Date Ended Current:</b>		<b>State:</b>	CA
<b>Phone:</b>	510-540-4815	<b>Country:</b>	
<b>Source Type:</b>	Implementer	<b>Zip Code:</b>	94710

<a href="#">82</a>	11 of 11	S	0.13 / 675.77	27.31 / -5	JOSEPH SITI WOODWORKING 729 HEINZ AVE STE 15 BERKELEY CA 94710	RCRA NON GEN
--------------------	----------	---	---------------	------------	--	-----------------

**EPA Handler ID:** CAL000452927  
**Gen Status Universe:** No Report  
**Contact Name:** JOSEPH SITI  
**Contact Address:** 729 HEINZ AVE STE 15 , , BERKELEY , CA, 94710 ,  
**Contact Phone No and Ext:** 510-375-9548  
**Contact Email:** JOSEPHSITI@GMAIL.COM  
**Contact Country:**  
**County Name:** ALAMEDA  
**EPA Region:** 09  
**Land Type:**  
**Receive Date:** 20200220

**Violation/Evaluation Summary**

**Note:** NO RECORDS: As of May 2020, there are no Compliance Monitoring and Enforcement (violation) records associated with this facility (EPA ID).

**Handler Summary**

**Importer Activity:** No  
**Mixed Waste Generator:** No  
**Transporter Activity:** No  
**Transfer Facility:** No  
**Onsite Burner Exemption:** No  
**Furnace Exemption:** No  
**Underground Injection Activity:** No  
**Commercial TSD:** No  
**Used Oil Transporter:** No  
**Used Oil Transfer Facility:** No  
**Used Oil Processor:** No  
**Used Oil Refiner:** No  
**Used Oil Burner:** No  
**Used Oil Market Burner:** No  
**Used Oil Spec Marketer:** No

Map Key	Number of Records	Direction	Distance (mi/ft)	Elev/Diff (ft)	Site	DB
---------	-------------------	-----------	------------------	----------------	------	----

**Hazardous Waste Handler Details**

Sequence No: 1  
 Receive Date: 20200220  
 Handler Name: JOSEPH SITI WOODWORKING  
 Source Type: Implementer  
 Federal Waste Generator Code: N  
 Generator Code Description: Not a Generator, Verified

**Owner/Operator Details**

<b>Owner/Operator Ind:</b>	Current Owner	<b>Street No:</b>	
<b>Type:</b>	Other	<b>Street 1:</b>	729 HEINZ AVE STE 15
<b>Name:</b>	JOSEPH SITI	<b>Street 2:</b>	
<b>Date Became Current:</b>		<b>City:</b>	BERKELEY
<b>Date Ended Current:</b>		<b>State:</b>	CA
<b>Phone:</b>	510-375-9548	<b>Country:</b>	
<b>Source Type:</b>	Implementer	<b>Zip Code:</b>	94710

<b>Owner/Operator Ind:</b>	Current Operator	<b>Street No:</b>	
<b>Type:</b>	Other	<b>Street 1:</b>	729 HEINZ AVE STE 15
<b>Name:</b>	JOSEPH SITI	<b>Street 2:</b>	
<b>Date Became Current:</b>		<b>City:</b>	BERKELEY
<b>Date Ended Current:</b>		<b>State:</b>	CA
<b>Phone:</b>	510-375-9548	<b>Country:</b>	
<b>Source Type:</b>	Implementer	<b>Zip Code:</b>	94710

<a href="#">83</a>	1 of 2	S	0.13 / 675.85	27.03 / -5	Glassybaby LLC 745 Heinz Ave CA	BERKELEY CUPA
--------------------	--------	---	---------------	------------	---------------------------------------	------------------

Facility ID: FA0001010

**Additional Information**

<b>Program Element:</b>	4200 - HMBP	<b>Postal Address:</b>	3406 East Union St.
<b>Billing Status:</b>	01 - ACTIVE, CUPA	<b>Postal Address 2:</b>	
<b>Owner:</b>	Lee Rhodes	<b>Postal State:</b>	WA
<b>City:</b>	SEATTLE	<b>Postal Zip:</b>	98122

<a href="#">83</a>	2 of 2	S	0.13 / 675.85	27.03 / -5	GLASSYBABY, LLC 745 HEINZ AVE. BERKELEY CA 94710	RCRA NON GEN
--------------------	--------	---	---------------	------------	--	-----------------

**EPA Handler ID:** CAC003071757  
**Gen Status Universe:** No Report  
**Contact Name:** BILL CUMMINGS  
**Contact Address:** 745 HEINZ AVE. , , BERKELEY , CA, 94710 ,  
**Contact Phone No and Ext:** 415-269-7616  
**Contact Email:** BILLC@GLASSYBABY.COM  
**Contact Country:**  
**County Name:** ALAMEDA  
**EPA Region:** 09  
**Land Type:**  
**Receive Date:** 20200620

**Violation/Evaluation Summary**

**Note:** NO RECORDS: As of May 2020, there are no Compliance Monitoring and Enforcement (violation) records associated with this facility (EPA ID).

**Handler Summary**

Map Key	Number of Records	Direction	Distance (mi/ft)	Elev/Diff (ft)	Site	DB
---------	-------------------	-----------	------------------	----------------	------	----

**Importer Activity:** No  
**Mixed Waste Generator:** No  
**Transporter Activity:** No  
**Transfer Facility:** No  
**Onsite Burner Exemption:** No  
**Furnace Exemption:** No  
**Underground Injection Activity:** No  
**Commercial TSD:** No  
**Used Oil Transporter:** No  
**Used Oil Transfer Facility:** No  
**Used Oil Processor:** No  
**Used Oil Refiner:** No  
**Used Oil Burner:** No  
**Used Oil Market Burner:** No  
**Used Oil Spec Marketer:** No

**Hazardous Waste Handler Details**

**Sequence No:** 1  
**Receive Date:** 20200620  
**Handler Name:** GLASSYBABY, LLC  
**Source Type:** Implementer  
**Federal Waste Generator Code:** N  
**Generator Code Description:** Not a Generator, Verified

**Owner/Operator Details**

<b>Owner/Operator Ind:</b> Current Owner	<b>Street No:</b>	
<b>Type:</b> Other	<b>Street 1:</b>	3406 E. UNION ST.
<b>Name:</b> LEE RHODES	<b>Street 2:</b>	
<b>Date Became Current:</b>	<b>City:</b>	SEATTLE
<b>Date Ended Current:</b>	<b>State:</b>	WA
<b>Phone:</b> 206-456-6889	<b>Country:</b>	
<b>Source Type:</b> Implementer	<b>Zip Code:</b>	98122

<b>Owner/Operator Ind:</b> Current Operator	<b>Street No:</b>	
<b>Type:</b> Other	<b>Street 1:</b>	745 HEINZ AVE.
<b>Name:</b> BILL CUMMINGS	<b>Street 2:</b>	
<b>Date Became Current:</b>	<b>City:</b>	BERKELEY
<b>Date Ended Current:</b>	<b>State:</b>	CA
<b>Phone:</b> 415-269-7616	<b>Country:</b>	
<b>Source Type:</b> Implementer	<b>Zip Code:</b>	94710

<a href="#">84</a>	1 of 1	S	0.13 / 679.20	26.18 / -6	<b>BERKELEY OUTLET 711 HEINZ AVE BERKELEY CA 94710</b>	<b>RCRA NON GEN</b>
--------------------	--------	---	------------------	---------------	--	-------------------------

**EPA Handler ID:** CAL000453238  
**Gen Status Universe:** No Report  
**Contact Name:** PAUL NEIDERT  
**Contact Address:** 711 HEINZ AVE , , BERKELEY , CA, 94710 ,  
**Contact Phone No and Ext:** 510-549-2896  
**Contact Email:** PAULRNEIDERT@GMAIL.COM  
**Contact Country:**  
**County Name:** ALAMEDA  
**EPA Region:** 09  
**Land Type:**  
**Receive Date:** 20200304

**Violation/Evaluation Summary**

**Note:** NO RECORDS: As of May 2020, there are no Compliance Monitoring and Enforcement (violation) records associated with this facility (EPA ID).

Map Key	Number of Records	Direction	Distance (mi/ft)	Elev/Diff (ft)	Site	DB
---------	-------------------	-----------	------------------	----------------	------	----

**Handler Summary**

**Importer Activity:** No  
**Mixed Waste Generator:** No  
**Transporter Activity:** No  
**Transfer Facility:** No  
**Onsite Burner Exemption:** No  
**Furnace Exemption:** No  
**Underground Injection Activity:** No  
**Commercial TSD:** No  
**Used Oil Transporter:** No  
**Used Oil Transfer Facility:** No  
**Used Oil Processor:** No  
**Used Oil Refiner:** No  
**Used Oil Burner:** No  
**Used Oil Market Burner:** No  
**Used Oil Spec Marketer:** No

**Hazardous Waste Handler Details**

**Sequence No:** 1  
**Receive Date:** 20200304  
**Handler Name:** BERKELEY OUTLET  
**Source Type:** Implementer  
**Federal Waste Generator Code:** N  
**Generator Code Description:** Not a Generator, Verified

**Owner/Operator Details**

<b>Owner/Operator Ind:</b>	Current Owner	<b>Street No:</b>	
<b>Type:</b>	Other	<b>Street 1:</b>	711 HEINZ AVE
<b>Name:</b>	PAUL NEIDERT	<b>Street 2:</b>	
<b>Date Became Current:</b>		<b>City:</b>	BERKELEY
<b>Date Ended Current:</b>		<b>State:</b>	CA
<b>Phone:</b>	510-549-2896	<b>Country:</b>	
<b>Source Type:</b>	Implementer	<b>Zip Code:</b>	94710

<b>Owner/Operator Ind:</b>	Current Operator	<b>Street No:</b>	
<b>Type:</b>	Other	<b>Street 1:</b>	711 HEINZ AVE
<b>Name:</b>	PAUL NEIDERT	<b>Street 2:</b>	
<b>Date Became Current:</b>		<b>City:</b>	BERKELEY
<b>Date Ended Current:</b>		<b>State:</b>	CA
<b>Phone:</b>	510-549-2896	<b>Country:</b>	
<b>Source Type:</b>	Implementer	<b>Zip Code:</b>	94710

<a href="#">85</a>	1 of 3	NE	0.13 / 679.94	48.17 / 16	CONSOLIDATED FREIGHTWAYS 2515 9TH ST BERKELEY CA 94710	LUST
--------------------	--------	----	---------------	------------	--	------

<b>Global ID:</b>	T0600100407	<b>County:</b>	ALAMEDA
<b>Status:</b>	COMPLETED - CASE CLOSED	<b>Latitude:</b>	37.860187
<b>Status Date:</b>	3/20/1997	<b>Longitude:</b>	-122.291208
<b>Case Type:</b>	LUST CLEANUP SITE		
<b>Date Source:</b>	LUST Cleanup Sites from GeoTracker Search; LUST Cleanup Sites from GeoTracker Cleanup Sites Data Download		

**LUST Cleanup Sites from GeoTracker Cleanup Sites Data Download - Facilities Detail**

<b>RB Case No:</b>	01-0448	<b>Potential COC:</b>	Diesel
<b>Local Case No:</b>	01-0448	<b>How Discovered:</b>	Tank Closure
<b>Begin Date:</b>	12/10/1990	<b>Stop Method:</b>	
<b>Lead Agency:</b>	BERKELEY, CITY OF	<b>Stop Description:</b>	
<b>Local Agency:</b>	BERKELEY, CITY OF	<b>Case Worker:</b>	GAF

Map Key	Number of Records	Direction	Distance (mi/ft)	Elev/Diff (ft)	Site	DB
---------	-------------------	-----------	------------------	----------------	------	----

**CUF Case:** YES **File Location:**  
**Potential Media of Concern:** Other Groundwater (uses other than drinking water)  
**How Discovered Description:**  
**Calwater Watershed Name:** Bay Bridges - Berkeley (203.30)  
**DWR GW Subbasin Name:** Santa Clara Valley - East Bay Plain (2-009.04)  
**Disadvantaged Community:**  
**Site History:**

**Regulatory Activity**

**Action Type:** ENFORCEMENT  
**Date :** 3/20/1997  
**Action:** Closure/No Further Action Letter

**Action Type:** Other  
**Date :** 12/10/1990  
**Action:** Leak Stopped

**Action Type:** Other  
**Date :** 12/10/1990  
**Action:** Leak Reported

**Action Type:** Other  
**Date :** 12/10/1990  
**Action:** Leak Discovery

**Regulatory Contacts**

<b>Contact Type:</b>	Regional Board Caseworker	<b>Address:</b>	1515 CLAY ST SUITE 1400
<b>Contact Name:</b>	Regional Water Board	<b>Email:</b>	
<b>City:</b>	OAKLAND	<b>Phone No:</b>	
<b>Organization Name:</b>	SAN FRANCISCO BAY RWQCB (REGION 2)		

<b>Contact Type:</b>	Local Agency Caseworker	<b>Address:</b>	2118 MILVIA STREET 3RD FLOOR
<b>Contact Name:</b>	GEOFFERY FIEDLER	<b>Email:</b>	gfiedler@ci.berkeley.ca.us
<b>City:</b>	BERKELEY	<b>Phone No:</b>	
<b>Organization Name:</b>	BERKELEY, CITY OF		

**Status History**

**Status:** Completed - Case Closed  
**Status Date:** 3/20/1997

**Status:** Open - Site Assessment  
**Status Date:** 7/26/1993

**Status:** Open - Site Assessment  
**Status Date:** 3/22/1991

**Status:** Open - Case Begin Date  
**Status Date:** 12/10/1990

**LUST Sites from GeoTracker Search - Regulatory Profile (as of Feb 24, 2020)**

<b>Site Facility Name:</b>	CONSOLIDATED FREIGHTWAYS	<b>Potential COC:</b>	DIESEL
<b>Site Facility Type:</b>	LUST CLEANUP SITE	<b>Facility Type:</b>	
<b>Cleanup Status:</b>	COMPLETED - CASE CLOSED	<b>Composting Method:</b>	
<b>Project Status:</b>		<b>Address:</b>	2515 9TH ST
<b>WDR Place Type:</b>		<b>City:</b>	BERKELEY
<b>WDR File:</b>		<b>Zip:</b>	94710
<b>WDR Order:</b>		<b>County:</b>	ALAMEDA
<b>CUF Priority Assig:</b>	D	<b>CUF Claim:</b>	2455
<b>CUF Amount Paid:</b>	\$218,176		

Map Key	Number of Records	Direction	Distance (mi/ft)	Elev/Diff (ft)	Site	DB
---------	-------------------	-----------	------------------	----------------	------	----

**File Location:**

**Designated Beneficial Use:** MUN, AGR, IND, PROC

**Project Oversight Agencies:**

**Report Link:** [https://geotracker.waterboards.ca.gov/profile\\_report?global\\_id=T0600100407](https://geotracker.waterboards.ca.gov/profile_report?global_id=T0600100407)

**Cleanup Status Detail:** COMPLETED - CASE CLOSED AS OF 3/20/1997

**Cleanup History Link:** [https://geotracker.waterboards.ca.gov/profile\\_report\\_include?global\\_id=T0600100407&tabname=regulatoryhistory](https://geotracker.waterboards.ca.gov/profile_report_include?global_id=T0600100407&tabname=regulatoryhistory)

**Potential Media of Concern:** OTHER GROUNDWATER (USES OTHER THAN DRINKING WATER)

**User Defined Beneficial Use:**

**DWR GW Sub Basin:** Santa Clara Valley - East Bay Plain (2-009.04)

**Calwater Watershed Name:** Bay Bridges - Berkeley (203.30)

**Post Closure Site Management:**

**Future Land Use:**

**Cleanup Oversight Agencies:** BERKELEY, CITY OF (LEAD) - CASE #: 01-0448

CASEWORKER: GEOFFERY FIEDLER

SAN FRANCISCO BAY RWQCB (REGION 2) - CASE #: 01-0448

CASEWORKER: Regional Water Board

**Gndwater Monitoring Freque:**

**Designated Beneficial Use Desc:** Municipal and Domestic Supply, Agricultural Supply, Industrial Service Supply, Industrial Process Supply

**Site History:**

No site history available

**LUST Sites from GeoTracker Search - Cleanup Status History (as of Feb 24, 2020)**

**Status:** Completed - Case Closed

**Date :** 3/20/1997

**Status:** Open - Site Assessment

**Date :** 7/26/1993

**Status:** Open - Site Assessment

**Date :** 3/22/1991

**Status:** Open - Case Begin Date

**Date :** 12/10/1990

**LUST Sites from GeoTracker Search - Regulatory Activities (as of Feb 24, 2020)**

**Action Type:** Other Regulatory Actions

**Action Date:** 3/20/1997

**Received Issue Date:** 3/20/1997

**Action:** Closure/No Further Action Letter

**Doc Link:** [https://geotracker.waterboards.ca.gov/view\\_documents?global\\_id=T0600100407&enforcement\\_id=6059078&temptable=ENFORCEMENT](https://geotracker.waterboards.ca.gov/view_documents?global_id=T0600100407&enforcement_id=6059078&temptable=ENFORCEMENT)

**Title Description Comments:**

Case Closure Letter

**Action Type:** Leak Action

**Action Date:** 12/10/1990

**Received Issue Date:**

**Action:** Leak Discovery

**Doc Link:**

**Title Description Comments:**

**Action Type:** Leak Action

**Action Date:** 12/10/1990

**Received Issue Date:**

**Action:** Leak Stopped

**Doc Link:**

**Title Description Comments:**

**Action Type:** Leak Action

Map Key	Number of Records	Direction	Distance (mi/ft)	Elev/Diff (ft)	Site	DB
---------	-------------------	-----------	------------------	----------------	------	----

**Action Date:** 12/10/1990  
**Received Issue Date:**  
**Action:** Leak Reported  
**Doc Link:**  
**Title Description Comments:**

**LUST Sites from GeoTracker Search - Documents (as of Feb 24, 2020)**

**Document Type:** Site Documents      **Size :**  
**Document Date:** 3/20/1997      **Submitted By:** (REGULATOR)  
**Type:** CLOSURE/NO FURTHER ACTION LETTER      **Submitted:**  
**Title:** CASE CLOSURE LETTER  
**Title Link:** [https://geotracker.waterboards.ca.gov/view\\_documents?global\\_id=T0600100407&enforcement\\_id=6059078](https://geotracker.waterboards.ca.gov/view_documents?global_id=T0600100407&enforcement_id=6059078)

<a href="#">85</a>	2 of 3	NE	0.13 / 679.94	48.17 / 16	CONSOLIDATED FREIGHTWAYS 2515 9TH STREET BERKELEY CA 94710	HHSS
--------------------	--------	----	---------------	------------	--	------

**County:**  
**Pdf File Url:** <http://geotracker.waterboards.ca.gov/ustpdfs/pdf/00035eb2.pdf>

<a href="#">85</a>	3 of 3	NE	0.13 / 679.94	48.17 / 16	CONSOLIDATED FREIGHTWAYS 2515 9TH STREET BERKELEY CA	HIST TANK
--------------------	--------	----	---------------	------------	--	-----------

**Owner Name:** CONSOLIDATED FREIGHTWAYS      **No of Containers:** 4  
**Owner Street:** 175 LINFIELD DRIVE      **County:** ALAMEDA  
**Owner City:** MENLO PARK      **Facility State:** CA  
**Owner State:** CA      **Facility Zip:** 94710  
**Owner Zip:** 94025

<a href="#">86</a>	1 of 1	ENE	0.13 / 685.20	47.57 / 15	THE BEANERY 2545 9TH STREET #C BERKELEY CA 94710	EMISSIONS
--------------------	--------	-----	---------------	------------	--	-----------

**1996 Toxic Data**

**Facility ID:** 9578      **COID:** ALA  
**Facility SIC Code:** 2095      **DISN:** BAY AREA AQMD  
**CO:** 1      **CHAPIS:**  
**Air Basin:** SF      **CERR Code:**  
**District:** BA  
**TS:**  
**Health Risk Asmt:**  
**Non-Cancer Chronic Haz Ind:**  
**Non-Cancer Acute Haz Ind:**

**1997 Toxic Data**

**Facility ID:** 9578      **COID:** ALA  
**Facility SIC Code:** 2095      **DISN:** BAY AREA AQMD  
**CO:** 1      **CHAPIS:**  
**Air Basin:** SF      **CERR Code:**  
**District:** BA  
**TS:**  
**Health Risk Asmt:**  
**Non-Cancer Chronic Haz Ind:**  
**Non-Cancer Acute Haz Ind:**



Map Key	Number of Records	Direction	Distance (mi/ft)	Elev/Diff (ft)	Site	DB
---------	-------------------	-----------	------------------	----------------	------	----

1998 Toxic Data

Facility ID:	9578	COID:	ALA
Facility SIC Code:	2095	DISN:	BAY AREA AQMD
CO:	1	CHAPIS:	
Air Basin:	SF	CERR Code:	
District:	BA		
TS:			
Health Risk Asmt:			
Non-Cancer Chronic Haz Ind:			
Non-Cancer Acute Haz Ind:			

<a href="#">87</a>	1 of 6	SE	0.13 / 687.64	35.11 / 3	SCHARFFEN BERGER CHOCOLATE MAKER 914 HEINZ AVE CA	BERKELEY CUPA
--------------------	--------	----	---------------	-----------	--	------------------

Facility ID: FA0000435

Additional Information

Program Element:	4400 - HAZ WASTE GENERATOR	Postal Address:	914 HEINZ AVENUE
Billing Status:	02 - INACTIVE, NON-BILLABLE	Postal Address 2:	
Owner:	ARTISAN CONFECTIONS COMPANY	Postal State:	CA
City:	BERKELEY	Postal Zip:	94710
Program Element:	4200 - HMBP	Postal Address:	914 HEINZ AVENUE
Billing Status:	02 - INACTIVE, NON-BILLABLE	Postal Address 2:	
Owner:	ARTISAN CONFECTIONS COMPANY	Postal State:	CA
City:	BERKELEY	Postal Zip:	94710

<a href="#">87</a>	2 of 6	SE	0.13 / 687.64	35.11 / 3	LIGHTSAIL ENERGY, INC. 914 Heinz AVE CA	BERKELEY CUPA
--------------------	--------	----	---------------	-----------	---	------------------

Facility ID: FA0000921

Additional Information

Program Element:	SW02 - STORMWATER	Postal Address:	795 POTTER ST
Billing Status:	02 - INACTIVE, NON-BILLABLE	Postal Address 2:	
Owner:	LIGHTSTORE, INC.	Postal State:	CA
City:	BERKELEY	Postal Zip:	94710
Program Element:	4200 - HMBP	Postal Address:	795 POTTER ST
Billing Status:	02 - INACTIVE, NON-BILLABLE	Postal Address 2:	
Owner:	LIGHTSTORE, INC.	Postal State:	CA
City:	BERKELEY	Postal Zip:	94710
Program Element:	4400 - HAZ WASTE GENERATOR	Postal Address:	795 POTTER ST
Billing Status:	02 - INACTIVE, NON-BILLABLE	Postal Address 2:	
Owner:	LIGHTSTORE, INC.	Postal State:	CA
City:	BERKELEY	Postal Zip:	94710

<a href="#">87</a>	3 of 6	SE	0.13 / 687.64	35.11 / 3	LIGHTSAIL ENERGY, INC. 914 HEINZ AVE BERKELEY CA 94710	DELISTED HAZ
--------------------	--------	----	---------------	-----------	--	-----------------

Siteid: 185047  
Latitude: 37.853607  
Longitude: -122.291077  
Original Source: CHAZ  
Record Date: 04-JAN-2018

Map Key	Number of Records	Direction	Distance (mi/ft)	Elev/Diff (ft)	Site	DB
<a href="#">87</a>	4 of 6	SE	0.13 / 687.64	35.11 / 3	SCHARFFEN BERGER CHOCOLATE MAK 914 HEINZ AVENUE BERKELEY CA 94710	EMISSIONS

**2002 Toxic Data**

Facility ID:	12645	COID:	ALA
Facility SIC Code:	2064	DISN:	BAY AREA AQMD
CO:	1	CHAPIS:	
Air Basin:	SF	CERR Code:	
District:	BA		
TS:			
Health Risk Asmt:			
Non-Cancer Chronic Haz Ind:			
Non-Cancer Acute Haz Ind:			

**2004 Criteria Data**

Facility ID:	12645	CERR Code:	
Facility SIC Code:	2064	TOGT:	.158
CO:	1	ROGT:	.109826
Air Basin:	SF	COT:	.013
District:	BA	NOXT:	.071
COID:	ALA	SOXT:	0
DISN:	BAY AREA AQMD	PMT:	.728
CHAPIS:		PM10T:	.21183

**2004 Toxic Data**

Facility ID:	12645	COID:	ALA
Facility SIC Code:	2064	DISN:	BAY AREA AQMD
CO:	1	CHAPIS:	
Air Basin:	SF	CERR Code:	
District:	BA		
TS:			
Health Risk Asmt:			
Non-Cancer Chronic Haz Ind:			
Non-Cancer Acute Haz Ind:			

**2005 Criteria Data**

Facility ID:	12645	CERR Code:	
Facility SIC Code:	2064	TOGT:	.18
CO:	1	ROGT:	.1249188
Air Basin:	SF	COT:	.021
District:	BA	NOXT:	.102
COID:	ALA	SOXT:	0
DISN:	BAY AREA AQMD	PMT:	.828
CHAPIS:		PM10T:	.24154

**2005 Toxic Data**

Facility ID:	12645	COID:	ALA
Facility SIC Code:	2064	DISN:	BAY AREA AQMD
CO:	1	CHAPIS:	
Air Basin:	SF	CERR Code:	
District:	BA		
TS:			

Map Key	Number of Records	Direction	Distance (mi/ft)	Elev/Diff (ft)	Site	DB
---------	-------------------	-----------	------------------	----------------	------	----

Health Risk Asmt:  
 Non-Cancer Chronic Haz Ind:  
 Non-Cancer Acute Haz Ind:

2006 Criteria Data

Facility ID:	12645	CERR Code:	
Facility SIC Code:	2064	TOGT:	.221
CO:	1	ROGT:	.153285
Air Basin:	SF	COT:	.024
District:	BA	NOXT:	.12
COID:	ALA	SOXT:	0
DISN:	BAY AREA AQMD	PMT:	1.016
CHAPIS:		PM10T:	.29606

2006 Toxic Data

Facility ID:	12645	COID:	ALA
Facility SIC Code:	2064	DISN:	BAY AREA AQMD
CO:	1	CHAPIS:	
Air Basin:	SF	CERR Code:	
District:	BA		
TS:			

Health Risk Asmt:  
 Non-Cancer Chronic Haz Ind:  
 Non-Cancer Acute Haz Ind:

2007 Criteria Data

Facility ID:	12645	CERR Code:	
Facility SIC Code:	2064	TOGT:	.14
CO:	1	ROGT:	.0975276
Air Basin:	SF	COT:	.009
District:	BA	NOXT:	.038
COID:	ALA	SOXT:	0
DISN:	BAY AREA AQMD	PMT:	.691
CHAPIS:		PM10T:	.20039

2007 Toxic Data

Facility ID:	12645	COID:	ALA
Facility SIC Code:	2064	DISN:	BAY AREA AQMD
CO:	1	CHAPIS:	
Air Basin:	SF	CERR Code:	
District:	BA		
TS:			

Health Risk Asmt:  
 Non-Cancer Chronic Haz Ind:  
 Non-Cancer Acute Haz Ind:

2008 Criteria Data

Facility ID:	12645	CERR Code:	
Facility SIC Code:	2064	TOGT:	.14
CO:	1	ROGT:	.0975276
Air Basin:	SF	COT:	.009
District:	BA	NOXT:	.038
COID:	ALA	SOXT:	0
DISN:	BAY AREA AQMD	PMT:	.691
CHAPIS:		PM10T:	.20039

2008 Toxic Data

Map Key	Number of Records	Direction	Distance (mi/ft)	Elev/Diff (ft)	Site	DB
---------	-------------------	-----------	------------------	----------------	------	----

Facility ID:	12645				COID:	ALA
Facility SIC Code:	2064				DISN:	BAY AREA AQMD
CO:	1				CHAPIS:	
Air Basin:	SF				CERR Code:	
District:	BA					
TS:						
Health Risk Asmt:						
Non-Cancer Chronic Haz Ind:						
Non-Cancer Acute Haz Ind:						

**2009 Criteria Data**

Facility ID:	12645				CERR Code:	
Facility SIC Code:	2064				TOGT:	.14
CO:	1				ROGT:	.0975276
Air Basin:	SF				COT:	.009
District:	BA				NOXT:	.038
COID:	ALA				SOXT:	0
DISN:	BAY AREA AQMD				PMT:	.691
CHAPIS:					PM10T:	.20039

**2009 Toxic Data**

Facility ID:	12645				COID:	ALA
Facility SIC Code:	2064				DISN:	BAY AREA AQMD
CO:	1				CHAPIS:	
Air Basin:	SF				CERR Code:	
District:	BA					
TS:						
Health Risk Asmt:						
Non-Cancer Chronic Haz Ind:						
Non-Cancer Acute Haz Ind:						

<a href="#">87</a>	5 of 6	SE	0.13 / 687.64	35.11 / 3	SCHARFFEN BERGER CHOCOLATE MAKER 914 HEINZ AVENUE BERKELEY CA 94710	EMISSIONS
--------------------	--------	----	---------------	-----------	--	-----------

**2001 Toxic Data**

Facility ID:	12645				COID:	ALA
Facility SIC Code:	2064				DISN:	BAY AREA AQMD
CO:	1				CHAPIS:	
Air Basin:	SF				CERR Code:	
District:	BA					
TS:						
Health Risk Asmt:						
Non-Cancer Chronic Haz Ind:						
Non-Cancer Acute Haz Ind:						

<a href="#">87</a>	6 of 6	SE	0.13 / 687.64	35.11 / 3	LIGHTSAIL ENERGY INC/HEINZ FACILITY 914 HEINZ AVE BERKELEY CA 94710	RCRA NON GEN
--------------------	--------	----	---------------	-----------	--	-----------------

EPA Handler ID:	CAL000371037
Gen Status Universe:	No Report
Contact Name:	RHONDA LOCKHART
Contact Address:	914 HEINZ AVE , , BERKELEY , CA, 94710 ,
Contact Phone No and Ext:	510-644-8225
Contact Email:	RLOCKHART@LIGHTSAIL.COM
Contact Country:	

Map Key	Number of Records	Direction	Distance (mi/ft)	Elev/Diff (ft)	Site	DB
---------	-------------------	-----------	------------------	----------------	------	----

**County Name:** ALAMEDA  
**EPA Region:** 09  
**Land Type:**  
**Receive Date:** 20120124

**Violation/Evaluation Summary**

**Note:** NO RECORDS: As of May 2020, there are no Compliance Monitoring and Enforcement (violation) records associated with this facility (EPA ID).

**Handler Summary**

**Importer Activity:** No  
**Mixed Waste Generator:** No  
**Transporter Activity:** No  
**Transfer Facility:** No  
**Onsite Burner Exemption:** No  
**Furnace Exemption:** No  
**Underground Injection Activity:** No  
**Commercial TSD:** No  
**Used Oil Transporter:** No  
**Used Oil Transfer Facility:** No  
**Used Oil Processor:** No  
**Used Oil Refiner:** No  
**Used Oil Burner:** No  
**Used Oil Market Burner:** No  
**Used Oil Spec Marketer:** No

**Hazardous Waste Handler Details**

**Sequence No:** 1  
**Receive Date:** 20120124  
**Handler Name:** LIGHTSAIL ENERGY INC/HEINZ FACILITY  
**Source Type:** Implementer  
**Federal Waste Generator Code:** N  
**Generator Code Description:** Not a Generator, Verified

**Owner/Operator Details**

<b>Owner/Operator Ind:</b> Current Owner	<b>Street No:</b>
<b>Type:</b> Other	<b>Street 1:</b> 914 HEINZ AVE
<b>Name:</b> LIGHTSAIL ENERGY INC	<b>Street 2:</b>
<b>Date Became Current:</b>	<b>City:</b> BERKELEY
<b>Date Ended Current:</b>	<b>State:</b> CA
<b>Phone:</b> 510-981-8088	<b>Country:</b>
<b>Source Type:</b> Implementer	<b>Zip Code:</b> 94710-0000

<b>Owner/Operator Ind:</b> Current Operator	<b>Street No:</b>
<b>Type:</b> Other	<b>Street 1:</b> 914 HEINZ AVE
<b>Name:</b> RHONDA LOCKHART	<b>Street 2:</b>
<b>Date Became Current:</b>	<b>City:</b> BERKELEY
<b>Date Ended Current:</b>	<b>State:</b> CA
<b>Phone:</b> 510-644-8225	<b>Country:</b>
<b>Source Type:</b> Implementer	<b>Zip Code:</b> 94710

<b>88</b>	<b>1 of 1</b>	<b>SSE</b>	<b>0.13 / 689.37</b>	<b>29.84 / -2</b>	<b>WAREHAM DEVELOPMENT 800 HEINZ AVE #6 BERKELEY CA 94710</b>	<b>RCRA NON GEN</b>
-----------	---------------	------------	----------------------	-------------------	---	-------------------------

**EPA Handler ID:** CAC003068706  
**Gen Status Universe:** No Report  
**Contact Name:** WAREHAM DEVELOPMENT  
**Contact Address:** 800 HEINZ AVE #6 , , BERKELEY , CA, 94710 ,

Map Key	Number of Records	Direction	Distance (mi/ft)	Elev/Diff (ft)	Site	DB
---------	-------------------	-----------	------------------	----------------	------	----

**Contact Phone No and Ext:** 415-417-4696  
**Contact Email:** JGONZALEZ@RMC.COM  
**Contact Country:**  
**County Name:** ALAMEDA  
**EPA Region:** 09  
**Land Type:**  
**Receive Date:** 20200529

**Violation/Evaluation Summary**

**Note:** NO RECORDS: As of May 2020, there are no Compliance Monitoring and Enforcement (violation) records associated with this facility (EPA ID).

**Handler Summary**

**Importer Activity:** No  
**Mixed Waste Generator:** No  
**Transporter Activity:** No  
**Transfer Facility:** No  
**Onsite Burner Exemption:** No  
**Furnace Exemption:** No  
**Underground Injection Activity:** No  
**Commercial TSD:** No  
**Used Oil Transporter:** No  
**Used Oil Transfer Facility:** No  
**Used Oil Processor:** No  
**Used Oil Refiner:** No  
**Used Oil Burner:** No  
**Used Oil Market Burner:** No  
**Used Oil Spec Marketer:** No

**Hazardous Waste Handler Details**

**Sequence No:** 1  
**Receive Date:** 20200529  
**Handler Name:** WAREHAM DEVELOPMENT  
**Source Type:** Implementer  
**Federal Waste Generator Code:** N  
**Generator Code Description:** Not a Generator, Verified

**Owner/Operator Details**

<b>Owner/Operator Ind:</b> Current Owner	<b>Street No:</b>
<b>Type:</b> Other	<b>Street 1:</b> 800 HEINZ AVE #6
<b>Name:</b> WAREHAM DEVELOPMENT	<b>Street 2:</b>
<b>Date Became Current:</b>	<b>City:</b> BERKELEY
<b>Date Ended Current:</b>	<b>State:</b> CA
<b>Phone:</b> 415-417-4696	<b>Country:</b>
<b>Source Type:</b> Implementer	<b>Zip Code:</b> 94710

<b>Owner/Operator Ind:</b> Current Operator	<b>Street No:</b>
<b>Type:</b> Other	<b>Street 1:</b> 800 HEINZ AVE #6
<b>Name:</b> WAREHAM DEVELOPMENT	<b>Street 2:</b>
<b>Date Became Current:</b>	<b>City:</b> BERKELEY
<b>Date Ended Current:</b>	<b>State:</b> CA
<b>Phone:</b> 415-417-4696	<b>Country:</b>
<b>Source Type:</b> Implementer	<b>Zip Code:</b> 94710

<a href="#">89</a>	1 of 20	SSE	0.13 / 690.07	30.04 / -2	Anven Biosciences Inc 820 Heinz Ave CA	BERKELEY CUPA
--------------------	---------	-----	---------------	------------	--	------------------

**Facility ID:** FA0001023

Map Key	Number of Records	Direction	Distance (mi/ft)	Elev/Diff (ft)	Site	DB
<b><u>Additional Information</u></b>						
<b>Program Element:</b>	4400 - HAZ WASTE GENERATOR				<b>Postal Address:</b> rmoola@anvenbio.com	
<b>Billing Status:</b>	01 - ACTIVE, CUPA				<b>Postal Address 2:</b>	
<b>Owner:</b>	Muralidhar Reddy Moola				<b>Postal State:</b> CA	
<b>City:</b>	BERKELEY				<b>Postal Zip:</b> 94710	
<a href="#">89</a>	2 of 20	SSE	0.13 / 690.07	30.04 / -2	ZEPHYRUS BIOSCIENCES 820 HEINZ AVE CA	BERKELEY CUPA
<b>Facility ID:</b>	FA0000996					
<b><u>Additional Information</u></b>						
<b>Program Element:</b>	4400 - HAZ WASTE GENERATOR				<b>Postal Address:</b>	
<b>Billing Status:</b>	02 - INACTIVE, NON-BILLABLE				<b>Postal Address 2:</b>	
<b>Owner:</b>	ZEPHYRUS BIOSCIENCES				<b>Postal State:</b> CA	
<b>City:</b>	BERKELEY				<b>Postal Zip:</b>	
<b>Program Element:</b>	4200 - HMBP				<b>Postal Address:</b>	
<b>Billing Status:</b>	02 - INACTIVE, NON-BILLABLE				<b>Postal Address 2:</b>	
<b>Owner:</b>	ZEPHYRUS BIOSCIENCES				<b>Postal State:</b> CA	
<b>City:</b>	BERKELEY				<b>Postal Zip:</b>	
<a href="#">89</a>	3 of 20	SSE	0.13 / 690.07	30.04 / -2	Wareham Development 820 Heinz Ave CA	BERKELEY CUPA
<b>Facility ID:</b>	FA0000558					
<b><u>Additional Information</u></b>						
<b>Program Element:</b>	4200 - HMBP				<b>Postal Address:</b> 1120 Nye Street, Ste 400	
<b>Billing Status:</b>	01 - ACTIVE, CUPA				<b>Postal Address 2:</b>	
<b>Owner:</b>	7th Street Properties II				<b>Postal State:</b> CA	
<b>City:</b>	San Rafael				<b>Postal Zip:</b> 94901	
<b>Program Element:</b>	SW02 - STORMWATER				<b>Postal Address:</b> 1120 Nye Street, Ste 400	
<b>Billing Status:</b>	01 - ACTIVE, CUPA				<b>Postal Address 2:</b>	
<b>Owner:</b>	7th Street Properties II				<b>Postal State:</b> CA	
<b>City:</b>	San Rafael				<b>Postal Zip:</b> 94901	
<a href="#">89</a>	4 of 20	SSE	0.13 / 690.07	30.04 / -2	iQ Biosciences 820 Heinz Ave CA	BERKELEY CUPA
<b>Facility ID:</b>	FA0001043					
<b><u>Additional Information</u></b>						
<b>Program Element:</b>	4200 - HMBP				<b>Postal Address:</b> 1559 Manzanita Ave.	
<b>Billing Status:</b>	01 - ACTIVE, CUPA				<b>Postal Address 2:</b>	
<b>Owner:</b>	Christopher Ng				<b>Postal State:</b>	
<b>City:</b>	San Leandro				<b>Postal Zip:</b> 94710	
<a href="#">89</a>	5 of 20	SSE	0.13 / 690.07	30.04 / -2	REGIMMUNE 820 Heinz Ave CA	BERKELEY CUPA

Map Key	Number of Records	Direction	Distance (mi/ft)	Elev/Diff (ft)	Site	DB
Facility ID:		FA0001002				
<b>Additional Information</b>						
Program Element:	4200 - HMBP				Postal Address:	2600 Tenth Street, Suite 604A
Billing Status:	02 - INACTIVE, NON-BILLABLE				Postal Address 2:	
Owner:	Kenzo Kosuda				Postal State:	CA
City:	BERKELEY				Postal Zip:	94710
<a href="#">89</a>	6 of 20	SSE	0.13 / 690.07	30.04 / -2	ACCURUS BIOSCIENCES, INC. 820 HEINZ AVE CA	BERKELEY CUPA
Facility ID:		FA0001001				
<b>Additional Information</b>						
Program Element:	4200 - HMBP				Postal Address:	541 DRISCOLL PLACE
Billing Status:	02 - INACTIVE, NON-BILLABLE				Postal Address 2:	
Owner:	YI ZHANG				Postal State:	Ca
City:	DUBLIN				Postal Zip:	94306
<a href="#">89</a>	7 of 20	SSE	0.13 / 690.07	30.04 / -2	BAYER HEALTHCARE, DIAGNOSTICS DIVISION 820 HEINZ AVENUE -BLDG. APC3 CA	BERKELEY CUPA
Facility ID:		FA0000447				
<b>Additional Information</b>						
Program Element:	4400 - HAZ WASTE GENERATOR				Postal Address:	P.O. BOX 2466
Billing Status:	02 - INACTIVE, NON-BILLABLE				Postal Address 2:	
Owner:	BAYER HEALTHCARE				Postal State:	CA
City:	BERKELEY				Postal Zip:	94702
Program Element:	4200 - HMBP				Postal Address:	P.O. BOX 2466
Billing Status:	02 - INACTIVE, NON-BILLABLE				Postal Address 2:	
Owner:	BAYER HEALTHCARE				Postal State:	CA
City:	BERKELEY				Postal Zip:	94702
<a href="#">89</a>	8 of 20	SSE	0.13 / 690.07	30.04 / -2	Valitor, Inc. 820 Heinz Ave CA	BERKELEY CUPA
Facility ID:		FA0001104				
<b>Additional Information</b>						
Program Element:	4400 - HAZ WASTE GENERATOR				Postal Address:	820 Heinz Avenue
Billing Status:	01 - ACTIVE, CUPA				Postal Address 2:	
Owner:	Kevin Healy				Postal State:	CA
City:	BERKELEY				Postal Zip:	94710
<a href="#">89</a>	9 of 20	SSE	0.13 / 690.07	30.04 / -2	REGIMMUNE 820 HEINZ AVE BERKELEY CA 94710	DELISTED HAZ
Siteid:	368808					
Latitude:	37.853153					
Longitude:	-122.293228					



Map Key	Number of Records	Direction	Distance (mi/ft)	Elev/Diff (ft)	Site	DB
Original Source:		CHAZ				
Record Date:		30-MAY-2017				

<a href="#">89</a>	10 of 20	SSE	0.13 / 690.07	30.04 / -2	SEVENTH STREET PROPERTIES II 820 HEINZ AVENUE BERKELEY CA 94710	EMISSIONS
--------------------	----------	-----	---------------	------------	---	-----------

**2008 Criteria Data**

Facility ID:	18531	CERR Code:	
Facility SIC Code:	6531	TOGT:	.001
CO:	1	ROGT:	.0008367
Air Basin:	SF	COT:	.003
District:	BA	NOXT:	.012
COID:	ALA	SOXT:	0
DISN:	BAY AREA AQMD	PMT:	.001
CHAPIS:		PM10T:	.000976

**2008 Toxic Data**

Facility ID:	18531	COID:	ALA
Facility SIC Code:	6531	DISN:	BAY AREA AQMD
CO:	1	CHAPIS:	
Air Basin:	SF	CERR Code:	
District:	BA		
TS:			
Health Risk Asmt:			
Non-Cancer Chronic Haz Ind:			
Non-Cancer Acute Haz Ind:			

**2009 Criteria Data**

Facility ID:	18531	CERR Code:	
Facility SIC Code:	6531	TOGT:	.001
CO:	1	ROGT:	.0008367
Air Basin:	SF	COT:	.003
District:	BA	NOXT:	.012
COID:	ALA	SOXT:	0
DISN:	BAY AREA AQMD	PMT:	.001
CHAPIS:		PM10T:	.000976

**2009 Toxic Data**

Facility ID:	18531	COID:	ALA
Facility SIC Code:	6531	DISN:	BAY AREA AQMD
CO:	1	CHAPIS:	
Air Basin:	SF	CERR Code:	
District:	BA		
TS:			
Health Risk Asmt:			
Non-Cancer Chronic Haz Ind:			
Non-Cancer Acute Haz Ind:			

**2010 Toxic Data**

Facility ID:	18531	COID:	ALA
Facility SIC Code:	6531	DISN:	BAY AREA AQMD
CO:	1	CHAPIS:	
Air Basin:	SF	CERR Code:	
District:	BA		

Map Key	Number of Records	Direction	Distance (mi/ft)	Elev/Diff (ft)	Site	DB
---------	-------------------	-----------	------------------	----------------	------	----

TS:  
 Health Risk Asmt:  
 Non-Cancer Chronic Haz Ind:  
 Non-Cancer Acute Haz Ind:

**2011 Criteria Data**

Facility ID:	18531	CERR Code:	
Facility SIC Code:	6531	TOGT:	0
CO:	1	ROGT:	0
Air Basin:	SF	COT:	.001
District:	BA	NOXT:	.006
COID:	ALA	SOXT:	0
DISN:	BAY AREA AQMD	PMT:	0
CHAPIS:		PM10T:	0

**2011 Toxic Data**

Facility ID:	18531	COID:	ALA
Facility SIC Code:	6531	DISN:	BAY AREA AQMD
CO:	1	CHAPIS:	
Air Basin:	SF	CERR Code:	
District:	BA		

TS:  
 Health Risk Asmt:  
 Non-Cancer Chronic Haz Ind:  
 Non-Cancer Acute Haz Ind:

**2012 Criteria Data**

Facility ID:	18531	CERR Code:	
Facility SIC Code:	6531	TOGT:	0
CO:	1	ROGT:	0
Air Basin:	SF	COT:	.001
District:	BA	NOXT:	.004
COID:	ALA	SOXT:	0
DISN:	BAY AREA AQMD	PMT:	0
CHAPIS:		PM10T:	0

**2012 Toxic Data**

Facility ID:	18531	COID:	ALA
Facility SIC Code:	6531	DISN:	BAY AREA AQMD
CO:	1	CHAPIS:	
Air Basin:	SF	CERR Code:	
District:	BA		

TS:  
 Health Risk Asmt:  
 Non-Cancer Chronic Haz Ind:  
 Non-Cancer Acute Haz Ind:

**2013 Criteria Data**

Facility ID:	18531	CERR Code:	
Facility SIC Code:	6531	TOGT:	0
CO:	1	ROGT:	0
Air Basin:	SF	COT:	.001
District:	BA	NOXT:	.004
COID:	ALA	SOXT:	0
DISN:	BAY AREA AQMD	PMT:	0
CHAPIS:		PM10T:	0

Map Key	Number of Records	Direction	Distance (mi/ft)	Elev/Diff (ft)	Site	DB
---------	-------------------	-----------	------------------	----------------	------	----

**2013 Toxic Data**

Facility ID:	18531				COID:	ALA
Facility SIC Code:	6531				DISN:	BAY AREA AQMD
CO:	1				CHAPIS:	
Air Basin:	SF				CERR Code:	
District:	BA					
TS:						
Health Risk Asmt:						
Non-Cancer Chronic Haz Ind:						
Non-Cancer Acute Haz Ind:						

**2014 Criteria Data**

Facility ID:	18531				CERR Code:	
Facility SIC Code:	6531				TOGT:	.000327639
CO:	1				ROGT:	
Air Basin:	SF				COT:	.0009894
District:	BA				NOXT:	.004551032
COID:	ALA				SOXT:	.00000211
DISN:	BAY AREA AQMD				PMT:	.000064995
CHAPIS:					PM10T:	.000062395

**2014 Toxic Data**

Facility ID:	18531				COID:	ALA
Facility SIC Code:	6531				DISN:	BAY AREA AQMD
CO:	1				CHAPIS:	
Air Basin:	SF				CERR Code:	
District:	BA					
TS:						
Health Risk Asmt:						
Non-Cancer Chronic Haz Ind:						
Non-Cancer Acute Haz Ind:						

**2015 Criteria Data**

Facility ID:	18531				CERR Code:	
Facility SIC Code:	6531				TOGT:	.000327639
CO:	1				ROGT:	.000318986
Air Basin:	SF				COT:	.0009894
District:	BA				NOXT:	.004551032
COID:	ALA				SOXT:	.00000211
DISN:	BAY AREA AQMD				PMT:	.000064995
CHAPIS:					PM10T:	.000062395

**2015 Toxic Data**

Facility ID:	18531				COID:	ALA
Facility SIC Code:	6531				DISN:	BAY AREA AQMD
CO:	1				CHAPIS:	
Air Basin:	SF				CERR Code:	
District:	BA					
TS:						
Health Risk Asmt:						
Non-Cancer Chronic Haz Ind:						
Non-Cancer Acute Haz Ind:						

**2016 Criteria Data**

Facility ID:	18531				CERR CODE:	
Facility SIC Code:	6531				TOGT:	.000379993
CO:	1				ROGT:	.0003338238505

Map Key	Number of Records	Direction	Distance (mi/ft)	Elev/Diff (ft)	Site	DB
Air Basin:	SF			COT:		.0011475
District:	BA			NOXT:		.005278256
COID:	ALA			SOXT:		.000002447
DISN:	BAY AREA AQMD			PMT:		.000075381
CHAPIS:				PM10T:		.000072366

**2016 Toxic Data**

Facility ID:	18531			TS:		
Facility SIC Code:	6531			HRA:		
CERR CODE:				CH Index:		
COID:	ALA			AH Index:		
CO:	1			Air Basin:	SF	
DISN:	BAY AREA AQMD			District:	BA	
CHAPIS:						

**2017 Criteria Data**

Facility ID:	18531			CERR Code:		
Facility SIC Code:	6531			TOGT:		.000379993
CO:	1			ROGT:		.0003338238505
Air Basin:	SF			COT:		.0011475
District:	BA			NOXT:		.005278256
COID:	ALA			SOXT:		.000002447
DISN:	BAY AREA AQMD			PMT:		.000075381
CHAPIS:				PM10T:		.000072366

**2017 Toxic Data**

Facility ID:	18531			COID:	ALA	
Facility SIC Code:	6531			DISN:	BAY AREA AQMD	
CO:	1			CHAPIS:		
Air Basin:	SF			CERR Code:		
District:	BA					
TS:						
Health Risk Asmt:						
Non-Cancer Chronic Haz Ind:						
Non-Cancer Acute Haz Ind:						

**2018 Criteria Data**

Facility ID:	18531			CERR Code:		
Facility SIC Code:	6531			TOGT:		.000118299
CO:	1			ROGT:		.0001039256715
Air Basin:	SF			COT:		.000357237
District:	BA			NOXT:		.001643214
COID:	ALA			SOXT:		.000000762
DISN:	BAY AREA AQMD			PMT:		.000023467
CHAPIS:				PM10T:		.000022529

**2018 Toxic Data**

Facility ID:	18531			COID:	ALA	
Facility SIC Code:	6531			DISN:	BAY AREA AQMD	
CO:	1			CHAPIS:		
Air Basin:	SF			CERR Code:		
District:	BA					
TS:						
Health Risk Asmt:						
Non-Cancer Chronic Haz Ind:						
Non-Cancer Acute Haz Ind:						

Map Key	Number of Records	Direction	Distance (mi/ft)	Elev/Diff (ft)	Site	DB
<a href="#">89</a>	11 of 20	SSE	0.13 / 690.07	30.04 / -2	Rodan & Fields LLC 820 Heinz Ave CA	BERKELEY CUPA

Facility ID: FA0001238

**Additional Information**

**Program Element:** 4400 - HAZ WASTE GENERATOR  
**Billing Status:** 01 - ACTIVE, CUPA  
**Owner:** Rodan & Fields LLC  
**City:** (none)

**Postal Address:** 60 Spear Street, Suite 600  
**Postal Address 2:**  
**Postal State:**  
**Postal Zip:** 94105

<a href="#">89</a>	12 of 20	SSE	0.13 / 690.07	30.04 / -2	SARATOGA ENERGY RESEARCH PARTNERS 820 HEINZ AVE BERKELEY CA 94710	RCRA NON GEN
--------------------	----------	-----	---------------	------------	---	-----------------

**EPA Handler ID:** CAL000409487  
**Gen Status Universe:** No Report  
**Contact Name:** DREW L. REID  
**Contact Address:** 820 HEINZ AVE , , BERKELEY , CA, 94710 ,  
**Contact Phone No and Ext:** 510-409-7499  
**Contact Email:** DREW@SARATOGA-ENERGY.COM  
**Contact Country:**  
**County Name:** ALAMEDA  
**EPA Region:** 09  
**Land Type:**  
**Receive Date:** 20150820

**Violation/Evaluation Summary**

**Note:** NO RECORDS: As of May 2020, there are no Compliance Monitoring and Enforcement (violation) records associated with this facility (EPA ID).

**Handler Summary**

**Importer Activity:** No  
**Mixed Waste Generator:** No  
**Transporter Activity:** No  
**Transfer Facility:** No  
**Onsite Burner Exemption:** No  
**Furnace Exemption:** No  
**Underground Injection Activity:** No  
**Commercial TSD:** No  
**Used Oil Transporter:** No  
**Used Oil Transfer Facility:** No  
**Used Oil Processor:** No  
**Used Oil Refiner:** No  
**Used Oil Burner:** No  
**Used Oil Market Burner:** No  
**Used Oil Spec Marketer:** No

**Hazardous Waste Handler Details**

**Sequence No:** 1  
**Receive Date:** 20150820  
**Handler Name:** SARATOGA ENERGY RESEARCH PARTNERS  
**Source Type:** Implementer  
**Federal Waste Generator Code:** N  
**Generator Code Description:** Not a Generator, Verified

Map Key	Number of Records	Direction	Distance (mi/ft)	Elev/Diff (ft)	Site	DB
---------	-------------------	-----------	------------------	----------------	------	----

**Owner/Operator Details**

<b>Owner/Operator Ind:</b>	Current Owner	<b>Street No:</b>	
<b>Type:</b>	Other	<b>Street 1:</b>	178 ESTATES DR
<b>Name:</b>	KENNETH REID	<b>Street 2:</b>	
<b>Date Became Current:</b>		<b>City:</b>	PIEDMONT
<b>Date Ended Current:</b>		<b>State:</b>	CA
<b>Phone:</b>	510-599-9927	<b>Country:</b>	
<b>Source Type:</b>	Implementer	<b>Zip Code:</b>	94611

<b>Owner/Operator Ind:</b>	Current Operator	<b>Street No:</b>	
<b>Type:</b>	Other	<b>Street 1:</b>	820 HEINZ AVE
<b>Name:</b>	DREW L. REID	<b>Street 2:</b>	
<b>Date Became Current:</b>		<b>City:</b>	BERKELEY
<b>Date Ended Current:</b>		<b>State:</b>	CA
<b>Phone:</b>	510-409-7499	<b>Country:</b>	
<b>Source Type:</b>	Implementer	<b>Zip Code:</b>	94710

<a href="#">89</a>	13 of 20	SSE	0.13 / 690.07	30.04 / -2	RODAN & FIELDS LLC 820 HEINZ AVE BERKELEY CA 94710	RCRA NON GEN
--------------------	----------	-----	---------------	------------	--	-----------------

<b>EPA Handler ID:</b>	CAL000430998
<b>Gen Status Universe:</b>	No Report
<b>Contact Name:</b>	DAVID BURGDORF
<b>Contact Address:</b>	60 SPEAR ST STE 600 , , SAN FRANCISCO , CA, 94105 ,
<b>Contact Phone No and Ext:</b>	415-273-8001
<b>Contact Email:</b>	FACILITIES@RODANANDFIELDS.COM
<b>Contact Country:</b>	
<b>County Name:</b>	ALAMEDA
<b>EPA Region:</b>	09
<b>Land Type:</b>	
<b>Receive Date:</b>	20170925

**Violation/Evaluation Summary**

**Note:** NO RECORDS: As of May 2020, there are no Compliance Monitoring and Enforcement (violation) records associated with this facility (EPA ID).

**Handler Summary**

<b>Importer Activity:</b>	No
<b>Mixed Waste Generator:</b>	No
<b>Transporter Activity:</b>	No
<b>Transfer Facility:</b>	No
<b>Onsite Burner Exemption:</b>	No
<b>Furnace Exemption:</b>	No
<b>Underground Injection Activity:</b>	No
<b>Commercial TSD:</b>	No
<b>Used Oil Transporter:</b>	No
<b>Used Oil Transfer Facility:</b>	No
<b>Used Oil Processor:</b>	No
<b>Used Oil Refiner:</b>	No
<b>Used Oil Burner:</b>	No
<b>Used Oil Market Burner:</b>	No
<b>Used Oil Spec Marketer:</b>	No

**Hazardous Waste Handler Details**

<b>Sequence No:</b>	1
<b>Receive Date:</b>	20170925
<b>Handler Name:</b>	RODAN & FIELDS LLC
<b>Source Type:</b>	Implementer
<b>Federal Waste Generator Code:</b>	N

Map Key	Number of Records	Direction	Distance (mi/ft)	Elev/Diff (ft)	Site	DB
---------	-------------------	-----------	------------------	----------------	------	----

Generator Code Description: Not a Generator, Verified

**Owner/Operator Details**

<b>Owner/Operator Ind:</b>	Current Operator	<b>Street No:</b>	
<b>Type:</b>	Other	<b>Street 1:</b>	60 SPEAR ST STE 600
<b>Name:</b>	DAVID BURGDORF	<b>Street 2:</b>	
<b>Date Became Current:</b>		<b>City:</b>	SAN FRANCISCO
<b>Date Ended Current:</b>		<b>State:</b>	CA
<b>Phone:</b>	415-273-8001	<b>Country:</b>	
<b>Source Type:</b>	Implementer	<b>Zip Code:</b>	94105

<b>Owner/Operator Ind:</b>	Current Owner	<b>Street No:</b>	
<b>Type:</b>	Other	<b>Street 1:</b>	60 SPEAR ST STE 600
<b>Name:</b>	RODAN & FIELDS LLC	<b>Street 2:</b>	
<b>Date Became Current:</b>		<b>City:</b>	SAN FRANCISCO
<b>Date Ended Current:</b>		<b>State:</b>	CA
<b>Phone:</b>	415-273-8001	<b>Country:</b>	
<b>Source Type:</b>	Implementer	<b>Zip Code:</b>	94105

<a href="#">89</a>	14 of 20	SSE	0.13 / 690.07	30.04 / -2	SILICON BIO DEVICES INC 820 HEINZ AVE BERKELEY CA 94710	RCRA NON GEN
--------------------	----------	-----	---------------	------------	---	-----------------

**EPA Handler ID:** CAL000394910  
**Gen Status Universe:** No Report  
**Contact Name:** TAYSON SIEGEL  
**Contact Address:** 5880 W LAS POSITAS BLVD , , PLEASANTON , CA, 94588 ,  
**Contact Phone No and Ext:** 650-465-3798  
**Contact Email:** TAYSON@SILICONBIODEVICES.COM  
**Contact Country:**  
**County Name:** ALAMEDA  
**EPA Region:** 09  
**Land Type:**  
**Receive Date:** 20140311

**Violation/Evaluation Summary**

**Note:** NO RECORDS: As of May 2020, there are no Compliance Monitoring and Enforcement (violation) records associated with this facility (EPA ID).

**Handler Summary**

**Importer Activity:** No  
**Mixed Waste Generator:** No  
**Transporter Activity:** No  
**Transfer Facility:** No  
**Onsite Burner Exemption:** No  
**Furnace Exemption:** No  
**Underground Injection Activity:** No  
**Commercial TSD:** No  
**Used Oil Transporter:** No  
**Used Oil Transfer Facility:** No  
**Used Oil Processor:** No  
**Used Oil Refiner:** No  
**Used Oil Burner:** No  
**Used Oil Market Burner:** No  
**Used Oil Spec Marketer:** No

**Hazardous Waste Handler Details**

**Sequence No:** 1  
**Receive Date:** 20140311

Map Key	Number of Records	Direction	Distance (mi/ft)	Elev/Diff (ft)	Site	DB
---------	-------------------	-----------	------------------	----------------	------	----

**Handler Name:** SILICON BIO DEVICES INC  
**Source Type:** Implementer  
**Federal Waste Generator Code:** N  
**Generator Code Description:** Not a Generator, Verified

**Owner/Operator Details**

<b>Owner/Operator Ind:</b>	Current Owner	<b>Street No:</b>	
<b>Type:</b>	Other	<b>Street 1:</b>	1400 ARCADIA PL
<b>Name:</b>	SILICON BIODEVICES INC	<b>Street 2:</b>	
<b>Date Became Current:</b>		<b>City:</b>	PALO ALTO
<b>Date Ended Current:</b>		<b>State:</b>	CA
<b>Phone:</b>	650-465-3798	<b>Country:</b>	
<b>Source Type:</b>	Implementer	<b>Zip Code:</b>	94303

<b>Owner/Operator Ind:</b>	Current Operator	<b>Street No:</b>	
<b>Type:</b>	Other	<b>Street 1:</b>	5880 W LAS POSITAS BLVD
<b>Name:</b>	TAYSON SIEGEL	<b>Street 2:</b>	
<b>Date Became Current:</b>		<b>City:</b>	PLEASANTON
<b>Date Ended Current:</b>		<b>State:</b>	CA
<b>Phone:</b>	650-465-3798	<b>Country:</b>	
<b>Source Type:</b>	Implementer	<b>Zip Code:</b>	94588

<a href="#">89</a>	15 of 20	<b>SSE</b>	<b>0.13 / 690.07</b>	<b>30.04 / -2</b>	<b>VALITOR INC 820 HEINZ AVE BERKELEY CA 94710</b>	<b>RCRA NON GEN</b>
--------------------	----------	------------	----------------------	-------------------	--	-------------------------

**EPA Handler ID:** CAL000418002  
**Gen Status Universe:** No Report  
**Contact Name:** WESLEY JACKSON  
**Contact Address:** 820 HEINZ AVE , , BERKELEY , CA, 94710 ,  
**Contact Phone No and Ext:** 510-969-9246  
**Contact Email:** WJACKSON@VALITORBIO.COM  
**Contact Country:**  
**County Name:** ALAMEDA  
**EPA Region:** 09  
**Land Type:**  
**Receive Date:** 20160609

**Violation/Evaluation Summary**

**Note:** NO RECORDS: As of May 2020, there are no Compliance Monitoring and Enforcement (violation) records associated with this facility (EPA ID).

**Handler Summary**

**Importer Activity:** No  
**Mixed Waste Generator:** No  
**Transporter Activity:** No  
**Transfer Facility:** No  
**Onsite Burner Exemption:** No  
**Furnace Exemption:** No  
**Underground Injection Activity:** No  
**Commercial TSD:** No  
**Used Oil Transporter:** No  
**Used Oil Transfer Facility:** No  
**Used Oil Processor:** No  
**Used Oil Refiner:** No  
**Used Oil Burner:** No  
**Used Oil Market Burner:** No  
**Used Oil Spec Marketer:** No

**Hazardous Waste Handler Details**



Map Key	Number of Records	Direction	Distance (mi/ft)	Elev/Diff (ft)	Site	DB
---------	-------------------	-----------	------------------	----------------	------	----

**Sequence No:** 1  
**Receive Date:** 20160609  
**Handler Name:** VALITOR INC  
**Source Type:** Implementer  
**Federal Waste Generator Code:** N  
**Generator Code Description:** Not a Generator, Verified

**Owner/Operator Details**

<b>Owner/Operator Ind:</b>	Current Owner	<b>Street No:</b>	
<b>Type:</b>	Other	<b>Street 1:</b>	820 HEINZ AVE
<b>Name:</b>	VALITOR INC	<b>Street 2:</b>	
<b>Date Became Current:</b>		<b>City:</b>	BERKELEY
<b>Date Ended Current:</b>		<b>State:</b>	CA
<b>Phone:</b>	510-813-8611	<b>Country:</b>	
<b>Source Type:</b>	Implementer	<b>Zip Code:</b>	94710

<b>Owner/Operator Ind:</b>	Current Operator	<b>Street No:</b>	
<b>Type:</b>	Other	<b>Street 1:</b>	820 HEINZ AVE
<b>Name:</b>	WESLEY JACKSON	<b>Street 2:</b>	
<b>Date Became Current:</b>		<b>City:</b>	BERKELEY
<b>Date Ended Current:</b>		<b>State:</b>	CA
<b>Phone:</b>	510-969-9246	<b>Country:</b>	
<b>Source Type:</b>	Implementer	<b>Zip Code:</b>	94710

<a href="#">89</a>	16 of 20	SSE	0.13 / 690.07	30.04 / -2	FAUNA BIO INC 820 HEINZ AVE BERKELEY CA 94710	RCRA NON GEN
--------------------	----------	-----	---------------	------------	---	-----------------

**EPA Handler ID:** CAL000443128  
**Gen Status Universe:** No Report  
**Contact Name:** KATIE GRABEK  
**Contact Address:** 820 HEINZ AVE , , BERKELEY , CA, 94710 ,  
**Contact Phone No and Ext:** 303-990-0503  
**Contact Email:** KATIE@FAUNABIO.COM  
**Contact Country:**  
**County Name:** ALAMEDA  
**EPA Region:** 09  
**Land Type:**  
**Receive Date:** 20190205

**Violation/Evaluation Summary**

**Note:** NO RECORDS: As of May 2020, there are no Compliance Monitoring and Enforcement (violation) records associated with this facility (EPA ID).

**Handler Summary**

**Importer Activity:** No  
**Mixed Waste Generator:** No  
**Transporter Activity:** No  
**Transfer Facility:** No  
**Onsite Burner Exemption:** No  
**Furnace Exemption:** No  
**Underground Injection Activity:** No  
**Commercial TSD:** No  
**Used Oil Transporter:** No  
**Used Oil Transfer Facility:** No  
**Used Oil Processor:** No  
**Used Oil Refiner:** No  
**Used Oil Burner:** No  
**Used Oil Market Burner:** No  
**Used Oil Spec Marketer:** No

Map Key	Number of Records	Direction	Distance (mi/ft)	Elev/Diff (ft)	Site	DB
---------	-------------------	-----------	------------------	----------------	------	----

**Hazardous Waste Handler Details**

**Sequence No:** 1  
**Receive Date:** 20190205  
**Handler Name:** FAUNA BIO INC  
**Source Type:** Implementer  
**Federal Waste Generator Code:** N  
**Generator Code Description:** Not a Generator, Verified

**Owner/Operator Details**

<b>Owner/Operator Ind:</b>	Current Operator	<b>Street No:</b>	
<b>Type:</b>	Other	<b>Street 1:</b>	820 HEINZ AVE
<b>Name:</b>	KATIE GRABEK	<b>Street 2:</b>	
<b>Date Became Current:</b>		<b>City:</b>	BERKELEY
<b>Date Ended Current:</b>		<b>State:</b>	CA
<b>Phone:</b>	303-990-0503	<b>Country:</b>	
<b>Source Type:</b>	Implementer	<b>Zip Code:</b>	94710

<b>Owner/Operator Ind:</b>	Current Owner	<b>Street No:</b>	
<b>Type:</b>	Other	<b>Street 1:</b>	820 HEINZ AVE
<b>Name:</b>	ASHLEY ZEHNDER	<b>Street 2:</b>	
<b>Date Became Current:</b>		<b>City:</b>	BERKELEY
<b>Date Ended Current:</b>		<b>State:</b>	CA
<b>Phone:</b>	303-990-0503	<b>Country:</b>	
<b>Source Type:</b>	Implementer	<b>Zip Code:</b>	94710

<a href="#">89</a>	17 of 20	SSE	0.13 / 690.07	30.04 / -2	AAVALIUM INC 820 HEINZ AVE BERKELEY CA 94710	RCRA NON GEN
--------------------	----------	-----	---------------	------------	--	-----------------

**EPA Handler ID:** CAL000443849  
**Gen Status Universe:** No Report  
**Contact Name:** JIAHUA TAN  
**Contact Address:** 820 HEINZ AVE , , BERKELEY , CA, 94710 ,  
**Contact Phone No and Ext:** 925-818-1912  
**Contact Email:** JTAN@AAVLM.COM  
**Contact Country:**  
**County Name:** ALAMEDA  
**EPA Region:** 09  
**Land Type:**  
**Receive Date:** 20190222

**Violation/Evaluation Summary**

**Note:** NO RECORDS: As of May 2020, there are no Compliance Monitoring and Enforcement (violation) records associated with this facility (EPA ID).

**Handler Summary**

**Importer Activity:** No  
**Mixed Waste Generator:** No  
**Transporter Activity:** No  
**Transfer Facility:** No  
**Onsite Burner Exemption:** No  
**Furnace Exemption:** No  
**Underground Injection Activity:** No  
**Commercial TSD:** No  
**Used Oil Transporter:** No  
**Used Oil Transfer Facility:** No  
**Used Oil Processor:** No  
**Used Oil Refiner:** No  
**Used Oil Burner:** No

Map Key	Number of Records	Direction	Distance (mi/ft)	Elev/Diff (ft)	Site	DB
---------	-------------------	-----------	------------------	----------------	------	----

Used Oil Market Burner: No  
 Used Oil Spec Marketer: No

**Hazardous Waste Handler Details**

Sequence No: 1  
 Receive Date: 20190222  
 Handler Name: AAVALIUM INC  
 Source Type: Implementer  
 Federal Waste Generator Code: N  
 Generator Code Description: Not a Generator, Verified

**Owner/Operator Details**

<b>Owner/Operator Ind:</b>	Current Owner	<b>Street No:</b>	
<b>Type:</b>	Other	<b>Street 1:</b>	2563 DECCA LN
<b>Name:</b>	JIAHUA TAN	<b>Street 2:</b>	
<b>Date Became Current:</b>		<b>City:</b>	WALNUT CREEK
<b>Date Ended Current:</b>		<b>State:</b>	CA
<b>Phone:</b>	925-818-1912	<b>Country:</b>	
<b>Source Type:</b>	Implementer	<b>Zip Code:</b>	94597

<b>Owner/Operator Ind:</b>	Current Operator	<b>Street No:</b>	
<b>Type:</b>	Other	<b>Street 1:</b>	820 HEINZ AVE
<b>Name:</b>	JIAHUA TAN	<b>Street 2:</b>	
<b>Date Became Current:</b>		<b>City:</b>	BERKELEY
<b>Date Ended Current:</b>		<b>State:</b>	CA
<b>Phone:</b>	925-818-1912	<b>Country:</b>	
<b>Source Type:</b>	Implementer	<b>Zip Code:</b>	94710

<a href="#">89</a>	18 of 20	SSE	0.13 / 690.07	30.04 / -2	Fauna Bio Incorporated 820 Heinz AVE CA	BERKELEY CUPA
--------------------	----------	-----	---------------	------------	---	------------------

Facility ID: FA0001252

**Additional Information**

<b>Program Element:</b>	4270 - HMBP - UNDER THRESHOLD	<b>Postal Address:</b>	820 Heinz Ave
<b>Billing Status:</b>	02 - INACTIVE, NON-BILLABLE	<b>Postal Address 2:</b>	
<b>Owner:</b>	Ashley Zehnder	<b>Postal State:</b>	CA
<b>City:</b>	BERKELEY	<b>Postal Zip:</b>	94710

<a href="#">89</a>	19 of 20	SSE	0.13 / 690.07	30.04 / -2	Aavalium, Inc. 820 Heinz AVE CA	BERKELEY CUPA
--------------------	----------	-----	---------------	------------	---------------------------------------	------------------

Facility ID: FA0001253

**Additional Information**

<b>Program Element:</b>	4400 - HAZ WASTE GENERATOR	<b>Postal Address:</b>	1990 N. California Blvd., 8th Floor
<b>Billing Status:</b>	01 - ACTIVE, CUPA	<b>Postal Address 2:</b>	
<b>Owner:</b>	Chunlin Tang	<b>Postal State:</b>	CA
<b>City:</b>	BERKELEY	<b>Postal Zip:</b>	94596

<b>Program Element:</b>	4270 - HMBP - UNDER THRESHOLD	<b>Postal Address:</b>	1990 N. California Blvd., 8th Floor
<b>Billing Status:</b>	02 - INACTIVE, NON-BILLABLE	<b>Postal Address 2:</b>	
<b>Owner:</b>	Chunlin Tang	<b>Postal State:</b>	CA
<b>City:</b>	BERKELEY	<b>Postal Zip:</b>	94596

Map Key	Number of Records	Direction	Distance (mi/ft)	Elev/Diff (ft)	Site	DB
<a href="#">89</a>	20 of 20	SSE	0.13 / 690.07	30.04 / -2	7TH STREET PROPERTIES II 820 HEINZ AVE BERKELEY CA 94710-2737	RCRA NON GEN

**EPA Handler ID:** CAC003044153  
**Gen Status Universe:** No Report  
**Contact Name:** KYLE MOWRY  
**Contact Address:** 5858 HORTON STREET, SUITE 288 , , EMERYVILLE , CA, 94608 ,  
**Contact Phone No and Ext:** 510-594-5640  
**Contact Email:** ART@HAZARDSOLUTIONS.COM  
**Contact Country:**  
**County Name:** ALAMEDA  
**EPA Region:** 09  
**Land Type:**  
**Receive Date:** 20191120

#### Violation/Evaluation Summary

**Note:** NO RECORDS: As of May 2020, there are no Compliance Monitoring and Enforcement (violation) records associated with this facility (EPA ID).

#### Handler Summary

**Importer Activity:** No  
**Mixed Waste Generator:** No  
**Transporter Activity:** No  
**Transfer Facility:** No  
**Onsite Burner Exemption:** No  
**Furnace Exemption:** No  
**Underground Injection Activity:** No  
**Commercial TSD:** No  
**Used Oil Transporter:** No  
**Used Oil Transfer Facility:** No  
**Used Oil Processor:** No  
**Used Oil Refiner:** No  
**Used Oil Burner:** No  
**Used Oil Market Burner:** No  
**Used Oil Spec Marketer:** No

#### Hazardous Waste Handler Details

**Sequence No:** 1  
**Receive Date:** 20191120  
**Handler Name:** 7TH STREET PROPERTIES II  
**Source Type:** Implementer  
**Federal Waste Generator Code:** N  
**Generator Code Description:** Not a Generator, Verified

#### Owner/Operator Details

<b>Owner/Operator Ind:</b>	Current Owner	<b>Street No:</b>	
<b>Type:</b>	Other	<b>Street 1:</b>	1120 NYE ST, SUITE 400
<b>Name:</b>	7TH STREET PROPERTIES II	<b>Street 2:</b>	
<b>Date Became Current:</b>		<b>City:</b>	SAN RAFAEL
<b>Date Ended Current:</b>		<b>State:</b>	CA
<b>Phone:</b>	510-594-5640	<b>Country:</b>	
<b>Source Type:</b>	Implementer	<b>Zip Code:</b>	94901

<b>Owner/Operator Ind:</b>	Current Operator	<b>Street No:</b>	
<b>Type:</b>	Other	<b>Street 1:</b>	5858 HORTON STREET, SUITE 288
<b>Name:</b>	KYLE MOWRY	<b>Street 2:</b>	
<b>Date Became Current:</b>		<b>City:</b>	EMERYVILLE
<b>Date Ended Current:</b>		<b>State:</b>	CA
<b>Phone:</b>	510-594-5640	<b>Country:</b>	

Map Key	Number of Records	Direction	Distance (mi/ft)	Elev/Diff (ft)	Site	DB
<b>Source Type:</b>		Implementer		<b>Zip Code:</b>		94608
<a href="#">90</a>	1 of 9	SSE	0.13 / 694.11	29.82 / -2	804 HEINZ AVE Berkeley CA	AST
<b>Total Capacity(Gal):</b>		1,320		<b>Owner Name:</b>		XOMA CORPORATION
<b>CUPA:</b>		Berkeley		<b>County:</b>		Alameda
<a href="#">90</a>	2 of 9	SSE	0.13 / 694.11	29.82 / -2	Rodan & Fields LLC 804 Heinz 804 Heinz AVE CA	BERKELEY CUPA
<b>Facility ID:</b>		FA0000231				
<b>Additional Information</b>						
<b>Program Element:</b>		4200 - HMBP		<b>Postal Address:</b>		60 Spear Street, Suite 600
<b>Billing Status:</b>		01 - ACTIVE, CUPA		<b>Postal Address 2:</b>		
<b>Owner:</b>		Rodan & Fields LLC		<b>Postal State:</b>		CA
<b>City:</b>		BERKELEY		<b>Postal Zip:</b>		94105
<b>Program Element:</b>		4100 - UST FACILITY		<b>Postal Address:</b>		60 Spear Street, Suite 600
<b>Billing Status:</b>		02 - INACTIVE, NON-BILLABLE		<b>Postal Address 2:</b>		
<b>Owner:</b>		Rodan & Fields LLC		<b>Postal State:</b>		CA
<b>City:</b>		BERKELEY		<b>Postal Zip:</b>		94105
<b>Program Element:</b>		4200 - HMBP		<b>Postal Address:</b>		60 Spear Street, Suite 600
<b>Billing Status:</b>		02 - INACTIVE, NON-BILLABLE		<b>Postal Address 2:</b>		
<b>Owner:</b>		Rodan & Fields LLC		<b>Postal State:</b>		CA
<b>City:</b>		BERKELEY		<b>Postal Zip:</b>		94105
<b>Program Element:</b>		SW02 - STORMWATER		<b>Postal Address:</b>		60 Spear Street, Suite 600
<b>Billing Status:</b>		01 - ACTIVE, CUPA		<b>Postal Address 2:</b>		
<b>Owner:</b>		Rodan & Fields LLC		<b>Postal State:</b>		CA
<b>City:</b>		BERKELEY		<b>Postal Zip:</b>		94105
<b>Program Element:</b>		4400 - HAZ WASTE GENERATOR		<b>Postal Address:</b>		60 Spear Street, Suite 600
<b>Billing Status:</b>		01 - ACTIVE, CUPA		<b>Postal Address 2:</b>		
<b>Owner:</b>		Rodan & Fields LLC		<b>Postal State:</b>		CA
<b>City:</b>		BERKELEY		<b>Postal Zip:</b>		94105
<b>Program Element:</b>		4000 - ABOVE GROUND PETROLEUM STORAGE (AST)		<b>Postal Address:</b>		60 Spear Street, Suite 600
<b>Billing Status:</b>		02 - INACTIVE, NON-BILLABLE		<b>Postal Address 2:</b>		
<b>Owner:</b>		Rodan & Fields LLC		<b>Postal State:</b>		CA
<b>City:</b>		BERKELEY		<b>Postal Zip:</b>		94105
<b>Program Element:</b>		4400 - HAZ WASTE GENERATOR		<b>Postal Address:</b>		60 Spear Street, Suite 600
<b>Billing Status:</b>		02 - INACTIVE, NON-BILLABLE		<b>Postal Address 2:</b>		
<b>Owner:</b>		Rodan & Fields LLC		<b>Postal State:</b>		CA
<b>City:</b>		BERKELEY		<b>Postal Zip:</b>		94105
<a href="#">90</a>	3 of 9	SSE	0.13 / 694.11	29.82 / -2	XOMA4 804 HEINZ AVE BERKELEY CA 94710	DELISTED CTNK
<b>Site ID:</b>		86738		<b>Latitude:</b>		37.271881
<b>County:</b>				<b>Longitude:</b>		-119.270230
<b>Original Source:</b>		CTNK		<b>Record Date:</b>		30-MAY-2017

Map Key	Number of Records	Direction	Distance (mi/ft)	Elev/Diff (ft)	Site	DB
<a href="#">90</a>	4 of 9	SSE	0.13 / 694.11	29.82 / -2	XOMA4 804 HEINZ AVE BERKELEY CA 94710	DELISTED HAZ

**Siteid:** 86738  
**Latitude:** 37.271881  
**Longitude:** -119.270230  
**Original Source:** CHAZ  
**Record Date:** 22-MAR-2018

<a href="#">90</a>	5 of 9	SSE	0.13 / 694.11	29.82 / -2	XOMA US LLC 804 HEINZ AVE BERKELEY CA 94710	RCRA NON GEN
--------------------	--------	-----	---------------	------------	---	-----------------

**EPA Handler ID:** CAD982361107  
**Gen Status Universe:** No Report  
**Contact Name:** COLLEEN STUBBS  
**Contact Address:** 2910 7TH ST , , BERKELEY , CA, 94710 , US  
**Contact Phone No and Ext:** 510-204-7548  
**Contact Email:** STUBBS@XOMA.COM  
**Contact Country:** US  
**County Name:** ALAMEDA  
**EPA Region:** 09  
**Land Type:** Private  
**Receive Date:** 20171113

#### Violation/Evaluation Summary

**Note:** NO RECORDS: As of May 2020, there are no Compliance Monitoring and Enforcement (violation) records associated with this facility (EPA ID).

#### Handler Summary

**Importer Activity:** No  
**Mixed Waste Generator:** No  
**Transporter Activity:** No  
**Transfer Facility:** No  
**Onsite Burner Exemption:** No  
**Furnace Exemption:** No  
**Underground Injection Activity:** No  
**Commercial TSD:** No  
**Used Oil Transporter:** No  
**Used Oil Transfer Facility:** No  
**Used Oil Processor:** No  
**Used Oil Refiner:** No  
**Used Oil Burner:** No  
**Used Oil Market Burner:** No  
**Used Oil Spec Marketer:** No

#### Hazardous Waste Handler Details

**Sequence No:** 1  
**Receive Date:** 19951120  
**Handler Name:** XOMA CORP  
**Source Type:** Notification  
**Federal Waste Generator Code:** 2  
**Generator Code Description:** Small Quantity Generator

#### Hazardous Waste Handler Details

**Sequence No:** 2  
**Receive Date:** 20100708  
**Handler Name:** XOMA US LLC

<b>Map Key</b>	<b>Number of Records</b>	<b>Direction</b>	<b>Distance (mi/ft)</b>	<b>Elev/Diff (ft)</b>	<b>Site</b>	<b>DB</b>
<b>Source Type:</b>		Notification				
<b>Federal Waste Generator Code:</b>		2				
<b>Generator Code Description:</b>		Small Quantity Generator				
<b><u>Waste Code Details</u></b>						
<b>Hazardous Waste Code:</b>		181				
<b>Waste Code Description:</b>		Other inorganic solid waste				
<b>Hazardous Waste Code:</b>		212				
<b>Waste Code Description:</b>		Oxygenated solvents (acetone, butanol, ethyl acetate, etc.)				
<b>Hazardous Waste Code:</b>		331				
<b>Waste Code Description:</b>		Off-specification, aged, or surplus organics				
<b>Hazardous Waste Code:</b>		551				
<b>Waste Code Description:</b>		Laboratory waste chemicals				
<b>Hazardous Waste Code:</b>		791				
<b>Waste Code Description:</b>		Liquids with pH < 2				
<b>Hazardous Waste Code:</b>		D001				
<b>Waste Code Description:</b>		IGNITABLE WASTE				
<b>Hazardous Waste Code:</b>		D002				
<b>Waste Code Description:</b>		CORROSIVE WASTE				
<b>Hazardous Waste Code:</b>		D003				
<b>Waste Code Description:</b>		REACTIVE WASTE				
<b>Hazardous Waste Code:</b>		D007				
<b>Waste Code Description:</b>		CHROMIUM				
<b>Hazardous Waste Code:</b>		D011				
<b>Waste Code Description:</b>		SILVER				
<b>Hazardous Waste Code:</b>		D022				
<b>Waste Code Description:</b>		CHLOROFORM				
<b>Hazardous Waste Code:</b>		F003				
<b>Waste Code Description:</b>		THE FOLLOWING SPENT NONHALOGENATED SOLVENTS: XYLENE, ACETONE, ETHYL ACETATE, ETHYL BENZENE, ETHYL ETHER, METHYL ISOBUTYL KETONE, N-BUTYL ALCOHOL, CYCLOHEXANONE, AND METHANOL; ALL SPENT SOLVENT MIXTURES/BLENDS CONTAINING, BEFORE USE, ONLY THE ABOVE SPENT NONHALOGENATED SOLVENTS; AND ALL SPENT SOLVENT MIXTURES/BLENDS CONTAINING, BEFORE USE, ONE OR MORE OF THE ABOVE NONHALOGENATED SOLVENTS, AND A TOTAL OF TEN PERCENT OR MORE (BY VOLUME) OF ONE OR MORE OF THOSE SOLVENTS LISTED IN F001, F002, F004, AND F005; AND STILL BOTTOMS FROM THE RECOVERY OF THESE SPENT SOLVENTS AND SPENT SOLVENT MIXTURES.				
<b>Hazardous Waste Code:</b>		P030				
<b>Waste Code Description:</b>		CYANIDES (SOLUBLE CYANIDE SALTS), NOT OTHERWISE SPECIFIED				
<b>Hazardous Waste Code:</b>		U044				
<b>Waste Code Description:</b>		CHLOROFORM (OR) METHANE, TRICHLORO-				
<b>Hazardous Waste Code:</b>		U154				
<b>Waste Code Description:</b>		METHANOL (I) (OR) METHYL ALCOHOL (I)				
<b>Hazardous Waste Code:</b>		U188				
<b>Waste Code Description:</b>		PHENOL				
<b><u>Hazardous Waste Handler Details</u></b>						
<b>Sequence No:</b>		1				
<b>Receive Date:</b>		20171113				
<b>Handler Name:</b>		XOMA US LLC				
<b>Source Type:</b>		Deactivation				

Map Key	Number of Records	Direction	Distance (mi/ft)	Elev/Diff (ft)	Site	DB
---------	-------------------	-----------	------------------	----------------	------	----

**Federal Waste Generator Code:** N  
**Generator Code Description:** Not a Generator, Verified

**Owner/Operator Details**

<b>Owner/Operator Ind:</b>	Current Owner	<b>Street No:</b>	
<b>Type:</b>	Private	<b>Street 1:</b>	800 HEINZ AVE
<b>Name:</b>	WAREHAM DEVELOPMENT	<b>Street 2:</b>	STE 20
<b>Date Became Current:</b>	19960101	<b>City:</b>	BERKELEY
<b>Date Ended Current:</b>		<b>State:</b>	CA
<b>Phone:</b>	510-705-8840	<b>Country:</b>	US
<b>Source Type:</b>	Deactivation	<b>Zip Code:</b>	94710

<b>Owner/Operator Ind:</b>	Current Operator	<b>Street No:</b>	
<b>Type:</b>	Private	<b>Street 1:</b>	
<b>Name:</b>	XOMA US LLC	<b>Street 2:</b>	
<b>Date Became Current:</b>	20070215	<b>City:</b>	
<b>Date Ended Current:</b>		<b>State:</b>	
<b>Phone:</b>		<b>Country:</b>	US
<b>Source Type:</b>	Notification	<b>Zip Code:</b>	

<b>Owner/Operator Ind:</b>	Current Owner	<b>Street No:</b>	
<b>Type:</b>	Private	<b>Street 1:</b>	800 HEINZ AVE
<b>Name:</b>	WAREHAM DEVELOPMENT	<b>Street 2:</b>	STE 20
<b>Date Became Current:</b>	19960101	<b>City:</b>	BERKELEY
<b>Date Ended Current:</b>		<b>State:</b>	CA
<b>Phone:</b>	510-705-8840	<b>Country:</b>	US
<b>Source Type:</b>	Notification	<b>Zip Code:</b>	94710

<b>Owner/Operator Ind:</b>	Current Owner	<b>Street No:</b>	
<b>Type:</b>	Other	<b>Street 1:</b>	2910 7TH ST
<b>Name:</b>	XOMA CORP	<b>Street 2:</b>	
<b>Date Became Current:</b>		<b>City:</b>	BERKELEY
<b>Date Ended Current:</b>		<b>State:</b>	CA
<b>Phone:</b>	510-644-1170	<b>Country:</b>	
<b>Source Type:</b>	Notification	<b>Zip Code:</b>	94710-2700

<b>Owner/Operator Ind:</b>	Current Operator	<b>Street No:</b>	
<b>Type:</b>	Private	<b>Street 1:</b>	
<b>Name:</b>	XOMA US LLC	<b>Street 2:</b>	
<b>Date Became Current:</b>	20070215	<b>City:</b>	
<b>Date Ended Current:</b>		<b>State:</b>	
<b>Phone:</b>		<b>Country:</b>	
<b>Source Type:</b>	Deactivation	<b>Zip Code:</b>	

**Historical Handler Details**

**Receive Dt:** 20100708  
**Generator Code Description:** Small Quantity Generator  
**Handler Name:** XOMA US LLC

**Receive Dt:** 19951120  
**Generator Code Description:** Small Quantity Generator  
**Handler Name:** XOMA CORP

<a href="#">90</a>	6 of 9	<b>SSE</b>	<b>0.13 / 694.11</b>	<b>29.82 / -2</b>	<b>NEWOMICS INC 804 HEINZ AVE STE 150 BERKELEY CA 94710</b>	<b>RCRA NON GEN</b>
--------------------	--------	------------	----------------------	-------------------	---	-------------------------

**EPA Handler ID:** CAL000440714  
**Gen Status Universe:** No Report  
**Contact Name:** PAN MAO  
**Contact Address:** 804 HEINZ AVE STE 150 , , BERKELEY , CA, 94710 ,  
**Contact Phone No and Ext:** 408-368-3969  
**Contact Email:** MAO@NEWOMICS.COM  
**Contact Country:**



Map Key	Number of Records	Direction	Distance (mi/ft)	Elev/Diff (ft)	Site	DB
---------	-------------------	-----------	------------------	----------------	------	----

**County Name:** ALAMEDA  
**EPA Region:** 09  
**Land Type:**  
**Receive Date:** 20181113

**Violation/Evaluation Summary**

**Note:** NO RECORDS: As of May 2020, there are no Compliance Monitoring and Enforcement (violation) records associated with this facility (EPA ID).

**Handler Summary**

**Importer Activity:** No  
**Mixed Waste Generator:** No  
**Transporter Activity:** No  
**Transfer Facility:** No  
**Onsite Burner Exemption:** No  
**Furnace Exemption:** No  
**Underground Injection Activity:** No  
**Commercial TSD:** No  
**Used Oil Transporter:** No  
**Used Oil Transfer Facility:** No  
**Used Oil Processor:** No  
**Used Oil Refiner:** No  
**Used Oil Burner:** No  
**Used Oil Market Burner:** No  
**Used Oil Spec Marketer:** No

**Hazardous Waste Handler Details**

**Sequence No:** 1  
**Receive Date:** 20181113  
**Handler Name:** NEWOMICS INC  
**Source Type:** Implementer  
**Federal Waste Generator Code:** N  
**Generator Code Description:** Not a Generator, Verified

**Owner/Operator Details**

<b>Owner/Operator Ind:</b> Current Operator	<b>Street No:</b>
<b>Type:</b> Other	<b>Street 1:</b> 804 HEINZ AVE STE 150
<b>Name:</b> PAN MAO	<b>Street 2:</b>
<b>Date Became Current:</b>	<b>City:</b> BERKELEY
<b>Date Ended Current:</b>	<b>State:</b> CA
<b>Phone:</b> 408-368-3969	<b>Country:</b>
<b>Source Type:</b> Implementer	<b>Zip Code:</b> 94710

<b>Owner/Operator Ind:</b> Current Owner	<b>Street No:</b>
<b>Type:</b> Other	<b>Street 1:</b> 804 HEINZ AVE STE 150
<b>Name:</b> NEWOMICS INC	<b>Street 2:</b>
<b>Date Became Current:</b>	<b>City:</b> BERKELEY
<b>Date Ended Current:</b>	<b>State:</b> CA
<b>Phone:</b> 510-879-7576	<b>Country:</b>
<b>Source Type:</b> Implementer	<b>Zip Code:</b> 94710

<a href="#">90</a>	7 of 9	SSE	0.13 / 694.11	29.82 / -2	MEMPHIS MEATS INC 804 HEINZ AVE STE 200 BERKELEY CA 94710	RCRA NON GEN
--------------------	--------	-----	---------------	------------	---	-----------------

**EPA Handler ID:** CAL000435043  
**Gen Status Universe:** No Report  
**Contact Name:** DANIELLE DESMET  
**Contact Address:** 804 HEINZ AVE STE 200 , , BERKELEY , CA, 94710 ,

Map Key	Number of Records	Direction	Distance (mi/ft)	Elev/Diff (ft)	Site	DB
---------	-------------------	-----------	------------------	----------------	------	----

**Contact Phone No and Ext:** 925-200-9701  
**Contact Email:** DANIELLE@MEMPHISMEATS.COM  
**Contact Country:**  
**County Name:** ALAMEDA  
**EPA Region:** 09  
**Land Type:**  
**Receive Date:** 20180418

**Violation/Evaluation Summary**

**Note:** NO RECORDS: As of May 2020, there are no Compliance Monitoring and Enforcement (violation) records associated with this facility (EPA ID).

**Handler Summary**

**Importer Activity:** No  
**Mixed Waste Generator:** No  
**Transporter Activity:** No  
**Transfer Facility:** No  
**Onsite Burner Exemption:** No  
**Furnace Exemption:** No  
**Underground Injection Activity:** No  
**Commercial TSD:** No  
**Used Oil Transporter:** No  
**Used Oil Transfer Facility:** No  
**Used Oil Processor:** No  
**Used Oil Refiner:** No  
**Used Oil Burner:** No  
**Used Oil Market Burner:** No  
**Used Oil Spec Marketer:** No

**Hazardous Waste Handler Details**

**Sequence No:** 1  
**Receive Date:** 20180418  
**Handler Name:** MEMPHIS MEATS INC  
**Source Type:** Implementer  
**Federal Waste Generator Code:** N  
**Generator Code Description:** Not a Generator, Verified

**Owner/Operator Details**

<b>Owner/Operator Ind:</b> Current Operator	<b>Street No:</b>
<b>Type:</b> Other	<b>Street 1:</b> 804 HEINZ AVE STE 200
<b>Name:</b> DANIELLE DESMET	<b>Street 2:</b>
<b>Date Became Current:</b>	<b>City:</b> BERKELEY
<b>Date Ended Current:</b>	<b>State:</b> CA
<b>Phone:</b> 925-200-9701	<b>Country:</b>
<b>Source Type:</b> Implementer	<b>Zip Code:</b> 94710

<b>Owner/Operator Ind:</b> Current Owner	<b>Street No:</b>
<b>Type:</b> Other	<b>Street 1:</b> 804 HEINZ AVE STE 200
<b>Name:</b> MEMPHIS MEATS INC	<b>Street 2:</b>
<b>Date Became Current:</b>	<b>City:</b> BERKELEY
<b>Date Ended Current:</b>	<b>State:</b> CA
<b>Phone:</b> 651-747-7095	<b>Country:</b>
<b>Source Type:</b> Implementer	<b>Zip Code:</b> 94710

<a href="#">90</a>	8 of 9	SSE	0.13 / 694.11	29.82 / -2	Memphis Meats 804 Heinz AVE Ste 200 CA	BERKELEY CUPA
--------------------	--------	-----	---------------	------------	--	------------------

**Facility ID:** FA0001269

Map Key	Number of Records	Direction	Distance (mi/ft)	Elev/Diff (ft)	Site	DB
---------	-------------------	-----------	------------------	----------------	------	----

**Additional Information**

<b>Program Element:</b>	4400 - HAZ WASTE GENERATOR	<b>Postal Address:</b>	804 Heinz Ave Ste 200
<b>Billing Status:</b>	01 - ACTIVE, CUPA	<b>Postal Address 2:</b>	
<b>Owner:</b>	Uma Valeti	<b>Postal State:</b>	
<b>City:</b>	(none)	<b>Postal Zip:</b>	94710
<b>Program Element:</b>	4200 - HMBP	<b>Postal Address:</b>	804 Heinz Ave Ste 200
<b>Billing Status:</b>	01 - ACTIVE, CUPA	<b>Postal Address 2:</b>	
<b>Owner:</b>	Uma Valeti	<b>Postal State:</b>	
<b>City:</b>	(none)	<b>Postal Zip:</b>	94710

<a href="#">90</a>	9 of 9	<b>SSE</b>	<b>0.13 / 694.11</b>	<b>29.82 / -2</b>	<b>RODAN &amp; FIELDS LLC 804 HEINZ AVE BERKELEY CA 94710</b>	<b>RCRA NON GEN</b>
--------------------	--------	------------	----------------------	-------------------	---	-------------------------

**EPA Handler ID:** CAL000448466  
**Gen Status Universe:** No Report  
**Contact Name:** MARK LISTON  
**Contact Address:** 60 SPEAR ST STE 600 , , SAN FRANCISCO , CA, 94105 ,  
**Contact Phone No and Ext:** 847-809-9079  
**Contact Email:** MLISTON@RODANANDFIELDS.COM  
**Contact Country:**  
**County Name:** ALAMEDA  
**EPA Region:** 09  
**Land Type:**  
**Receive Date:** 20190827

**Violation/Evaluation Summary**

**Note:** NO RECORDS: As of May 2020, there are no Compliance Monitoring and Enforcement (violation) records associated with this facility (EPA ID).

**Handler Summary**

**Importer Activity:** No  
**Mixed Waste Generator:** No  
**Transporter Activity:** No  
**Transfer Facility:** No  
**Onsite Burner Exemption:** No  
**Furnace Exemption:** No  
**Underground Injection Activity:** No  
**Commercial TSD:** No  
**Used Oil Transporter:** No  
**Used Oil Transfer Facility:** No  
**Used Oil Processor:** No  
**Used Oil Refiner:** No  
**Used Oil Burner:** No  
**Used Oil Market Burner:** No  
**Used Oil Spec Marketer:** No

**Hazardous Waste Handler Details**

**Sequence No:** 1  
**Receive Date:** 20190827  
**Handler Name:** RODAN & FIELDS LLC  
**Source Type:** Implementer  
**Federal Waste Generator Code:** N  
**Generator Code Description:** Not a Generator, Verified

**Owner/Operator Details**

Map Key	Number of Records	Direction	Distance (mi/ft)	Elev/Diff (ft)	Site	DB
<b>Owner/Operator Ind:</b>	Current Operator				<b>Street No:</b>	
<b>Type:</b>	Other				<b>Street 1:</b>	60 SPEAR ST STE 600
<b>Name:</b>	MARK LISTON				<b>Street 2:</b>	
<b>Date Became Current:</b>					<b>City:</b>	SAN FRANCISCO
<b>Date Ended Current:</b>					<b>State:</b>	CA
<b>Phone:</b>	847-809-9079				<b>Country:</b>	
<b>Source Type:</b>	Implementer				<b>Zip Code:</b>	94105
<b>Owner/Operator Ind:</b>	Current Owner				<b>Street No:</b>	
<b>Type:</b>	Other				<b>Street 1:</b>	60 SPEAR ST STE 600
<b>Name:</b>	RODAN & FIELDS				<b>Street 2:</b>	
<b>Date Became Current:</b>					<b>City:</b>	SAN FRANCISCO
<b>Date Ended Current:</b>					<b>State:</b>	CA
<b>Phone:</b>	415-273-8000				<b>Country:</b>	
<b>Source Type:</b>	Implementer				<b>Zip Code:</b>	94105

[91](#) 1 of 9 SSE 0.13 / 695.15 27.03 / -5 EAST BAY WASH RACK 700 HEINZ AVE BERKELEY CA 94710 RCRA SQG

**EPA Handler ID:** CAD981374788  
**Gen Status Universe:** Small Quantity Generator  
**Contact Name:**  
**Contact Address:** US  
**Contact Phone No and Ext:**  
**Contact Email:**  
**Contact Country:** US  
**County Name:** ALAMEDA  
**EPA Region:** 09  
**Land Type:**  
**Receive Date:** 19960901

**Violation/Evaluation Summary**

**Note:** NO RECORDS: As of May 2020, there are no Compliance Monitoring and Enforcement (violation) records associated with this facility (EPA ID).

**Handler Summary**

**Importer Activity:** No  
**Mixed Waste Generator:** No  
**Transporter Activity:** No  
**Transfer Facility:** No  
**Onsite Burner Exemption:** No  
**Furnace Exemption:** No  
**Underground Injection Activity:** No  
**Commercial TSD:** No  
**Used Oil Transporter:** No  
**Used Oil Transfer Facility:** No  
**Used Oil Processor:** No  
**Used Oil Refiner:** No  
**Used Oil Burner:** No  
**Used Oil Market Burner:** No  
**Used Oil Spec Marketer:** No

**Hazardous Waste Handler Details**

**Sequence No:** 1  
**Receive Date:** 19960901  
**Handler Name:** EAST BAY WASH RACK  
**Federal Waste Generator Code:** 2  
**Generator Code Description:** Small Quantity Generator  
**Source Type:** Implementer

Map Key	Number of Records	Direction	Distance (mi/ft)	Elev/Diff (ft)	Site	DB
---------	-------------------	-----------	------------------	----------------	------	----

**Owner/Operator Details**

<b>Owner/Operator Ind:</b>	Current Operator	<b>Street No:</b>	
<b>Type:</b>	Private	<b>Street 1:</b>	NOT REQUIRED
<b>Name:</b>	NOT REQUIRED	<b>Street 2:</b>	
<b>Date Became Current:</b>		<b>City:</b>	NOT REQUIRED
<b>Date Ended Current:</b>		<b>State:</b>	ME
<b>Phone:</b>	415-555-1212	<b>Country:</b>	
<b>Source Type:</b>	Implementer	<b>Zip Code:</b>	99999

<b>Owner/Operator Ind:</b>	Current Owner	<b>Street No:</b>	
<b>Type:</b>	Private	<b>Street 1:</b>	NOT REQUIRED
<b>Name:</b>	EAST BAY WASH RACK	<b>Street 2:</b>	
<b>Date Became Current:</b>		<b>City:</b>	NOT REQUIRED
<b>Date Ended Current:</b>		<b>State:</b>	ME
<b>Phone:</b>	415-555-1212	<b>Country:</b>	
<b>Source Type:</b>	Implementer	<b>Zip Code:</b>	99999

<a href="#">91</a>	2 of 9	<b>SSE</b>	<b>0.13 / 695.15</b>	<b>27.03 / -5</b>	<b>DURKEE WAREHAM 700 HEINZ ST BERKELEY CA 94704</b>	<b>LUST</b>
--------------------	--------	------------	----------------------	-------------------	--	-------------

<b>Global ID:</b>	T0600100476	<b>County:</b>	ALAMEDA
<b>Status:</b>	COMPLETED - CASE CLOSED	<b>Latitude:</b>	37.8531
<b>Status Date:</b>	9/29/1994	<b>Longitude:</b>	-122.2932
<b>Case Type:</b>	LUST CLEANUP SITE		
<b>Date Source:</b>	LUST Cleanup Sites from GeoTracker Search; LUST Cleanup Sites from GeoTracker Cleanup Sites Data Download		

**LUST Cleanup Sites from GeoTracker Cleanup Sites Data Download - Facilities Detail**

<b>RB Case No:</b>	01-0522	<b>Potential COC:</b>	Waste Oil / Motor / Hydraulic / Lubricating
<b>Local Case No:</b>	01-0522	<b>How Discovered:</b>	Tank Closure
<b>Begin Date:</b>	8/1/1985	<b>Stop Method:</b>	
<b>Lead Agency:</b>	BERKELEY, CITY OF	<b>Stop Description:</b>	
<b>Local Agency:</b>	BERKELEY, CITY OF	<b>Case Worker:</b>	GAF
<b>CUF Case:</b>	NO	<b>File Location:</b>	
<b>Potential Media of Concern:</b>	Other Groundwater (uses other than drinking water)		
<b>How Discovered Description:</b>			
<b>Calwater Watershed Name:</b>	Bay Bridges - Berkeley (203.30)		
<b>DWR GW Subbasin Name:</b>	Santa Clara Valley - East Bay Plain (2-009.04)		
<b>Disadvantaged Community:</b>			
<b>Site History:</b>			

**Regulatory Activity**

<b>Action Type:</b>	RESPONSE
<b>Date :</b>	12/19/1986
<b>Action:</b>	CAP/RAP - Feasibility Study Report
<b>Action Type:</b>	RESPONSE
<b>Date :</b>	10/14/1986
<b>Action:</b>	CAP/RAP - Feasibility Study Report
<b>Action Type:</b>	RESPONSE
<b>Date :</b>	1/22/1986
<b>Action:</b>	CAP/RAP - Feasibility Study Report
<b>Action Type:</b>	Other
<b>Date :</b>	8/1/1985
<b>Action:</b>	Leak Reported
<b>Action Type:</b>	Other
<b>Date :</b>	8/1/1985

Map Key	Number of Records	Direction	Distance (mi/ft)	Elev/Diff (ft)	Site	DB
---------	-------------------	-----------	------------------	----------------	------	----

**Action:** Leak Stopped  
**Action Type:** Other  
**Date :** 8/1/1985  
**Action:** Leak Discovery

**Regulatory Contacts**

<b>Contact Type:</b>	Local Agency Caseworker	<b>Address:</b>	2118 MILVIA STREET 3RD FLOOR
<b>Contact Name:</b>	GEOFFERY FIEDLER	<b>Email:</b>	gfiedler@ci.berkeley.ca.us
<b>City:</b>	BERKELEY	<b>Phone No:</b>	
<b>Organization Name:</b>	BERKELEY, CITY OF		

<b>Contact Type:</b>	Regional Board Caseworker	<b>Address:</b>	1515 CLAY ST SUITE 1400
<b>Contact Name:</b>	Regional Water Board	<b>Email:</b>	
<b>City:</b>	OAKLAND	<b>Phone No:</b>	
<b>Organization Name:</b>	SAN FRANCISCO BAY RWQCB (REGION 2)		

**Status History**

**Status:** Completed - Case Closed  
**Status Date:** 9/29/1994

**Status:** Open - Case Begin Date  
**Status Date:** 8/1/1985

**LUST Sites from GeoTracker Search - Regulatory Profile (as of Feb 24, 2020)**

<b>Site Facility Name:</b>	DURKEE WAREHAM	<b>Potential COC:</b>	WASTE OIL / MOTOR / HYDRAULIC / LUBRICATING
<b>Site Facility Type:</b>	LUST CLEANUP SITE	<b>Facility Type:</b>	
<b>Cleanup Status:</b>	COMPLETED - CASE CLOSED	<b>Composting Method:</b>	
<b>Project Status:</b>		<b>Address:</b>	700 HEINZ ST
<b>WDR Place Type:</b>		<b>City:</b>	BERKELEY
<b>WDR File:</b>		<b>Zip:</b>	94704
<b>WDR Order:</b>		<b>County:</b>	ALAMEDA
<b>CUF Priority Assig:</b>		<b>CUF Claim:</b>	
<b>CUF Amount Paid:</b>			
<b>File Location:</b>			
<b>Designated Beneficial Use:</b>	MUN, AGR, IND, PROC		
<b>Project Oversight Agencies:</b>			
<b>Report Link:</b>	<a href="https://geotracker.waterboards.ca.gov/profile_report?global_id=T0600100476">https://geotracker.waterboards.ca.gov/profile_report?global_id=T0600100476</a>		
<b>Cleanup Status Detail:</b>	COMPLETED - CASE CLOSED AS OF 9/29/1994		
<b>Cleanup History Link:</b>	<a href="https://geotracker.waterboards.ca.gov/profile_report_include?global_id=T0600100476&amp;tabname=regulatoryhistory">https://geotracker.waterboards.ca.gov/profile_report_include?global_id=T0600100476&amp;tabname=regulatoryhistory</a>		
<b>Potential Media of Concern:</b>	OTHER GROUNDWATER (USES OTHER THAN DRINKING WATER)		
<b>User Defined Beneficial Use:</b>			
<b>DWR GW Sub Basin:</b>	Santa Clara Valley - East Bay Plain (2-009.04)		
<b>Calwater Watershed Name:</b>	Bay Bridges - Berkeley (203.30)		
<b>Post Closure Site Management:</b>			
<b>Future Land Use:</b>			
<b>Cleanup Oversight Agencies:</b>	BERKELEY, CITY OF (LEAD) - CASE #: 01-0522 CASEWORKER: GEOFFERY FIEDLER SAN FRANCISCO BAY RWQCB (REGION 2) - CASE #: 01-0522 CASEWORKER: Regional Water Board		
<b>Gndwater Monitoring Freque:</b>			
<b>Designated Beneficial Use Desc:</b>	Municipal and Domestic Supply, Agricultural Supply, Industrial Service Supply, Industrial Process Supply		
<b>Site History:</b>			

No site history available

**LUST Sites from GeoTracker Search - Cleanup Status History (as of Feb 24, 2020)**

**Status:** Completed - Case Closed

Map Key	Number of Records	Direction	Distance (mi/ft)	Elev/Diff (ft)	Site	DB
---------	-------------------	-----------	------------------	----------------	------	----

Date : 9/29/1994

Status: Open - Case Begin Date  
Date : 8/1/1985

**LUST Sites from GeoTracker Search - Regulatory Activities (as of Feb 24, 2020)**

**Action Type:** Response Requested - Reports  
**Action Date:** 12/19/1986  
**Received Issue Date:** 12/19/1986  
**Action:** CAP/RAP - Feasibility Study Report  
**Doc Link:** https://geotracker.waterboards.ca.gov/view\_documents\_all?global\_id=T0600100476&doc\_id=5816438  
**Title Description Comments:**

RAP for Warehame Development Aquatic Park Center Project

**Action Type:** Response Requested - Reports  
**Action Date:** 10/14/1986  
**Received Issue Date:** 10/14/1986  
**Action:** CAP/RAP - Feasibility Study Report  
**Doc Link:** https://geotracker.waterboards.ca.gov/view\_documents\_all?global\_id=T0600100476&doc\_id=5816441  
**Title Description Comments:**

RAP for Wareham Development Aquatic Park Center Project

**Action Type:** Response Requested - Reports  
**Action Date:** 1/22/1986  
**Received Issue Date:** 1/22/1986  
**Action:** CAP/RAP - Feasibility Study Report  
**Doc Link:** https://geotracker.waterboards.ca.gov/view\_documents\_all?global\_id=T0600100476&doc\_id=5816400  
**Title Description Comments:**

Wareham Development Phase III Report

**Action Type:** Leak Action  
**Action Date:** 8/1/1985  
**Received Issue Date:**  
**Action:** Leak Discovery  
**Doc Link:**  
**Title Description Comments:**

**Action Type:** Leak Action  
**Action Date:** 8/1/1985  
**Received Issue Date:**  
**Action:** Leak Stopped  
**Doc Link:**  
**Title Description Comments:**

**Action Type:** Leak Action  
**Action Date:** 8/1/1985  
**Received Issue Date:**  
**Action:** Leak Reported  
**Doc Link:**  
**Title Description Comments:**

**LUST Sites from GeoTracker Search - Documents (as of Feb 24, 2020)**

**Document Type:** Site Documents  
**Document Date:** 12/19/1986  
**Type:** CAP/RAP - FEASIBILITY STUDY REPORT  
**Title:** RAP FOR WAREHAME DEVELOPMENT AQUATIC PARK CENTER PROJECT  
**Title Link:** https://geotracker.waterboards.ca.gov/view\_documents?global\_id=T0600100476&document\_id=5816438

**Size :**  
**Submitted By:** ASHA TURMAN (REGULATOR)  
**Submitted:**

Map Key	Number of Records	Direction	Distance (mi/ft)	Elev/Diff (ft)	Site	DB
---------	-------------------	-----------	------------------	----------------	------	----

**Document Type:** Site Documents **Size :**  
**Document Date:** 10/14/1986 **Submitted By:** ASHA TURMAN (REGULATOR)  
**Type:** CAP/RAP - FEASIBILITY STUDY REPORT **Submitted:**  
**Title:** RAP FOR WAREHAM DEVELOPMENT AQUATIC PARK CENTER PROJECT  
**Title Link:** [https://geotracker.waterboards.ca.gov/view\\_documents?global\\_id=T0600100476&document\\_id=5816441](https://geotracker.waterboards.ca.gov/view_documents?global_id=T0600100476&document_id=5816441)

**Document Type:** Site Documents **Size :**  
**Document Date:** 1/22/1986 **Submitted By:** ASHA TURMAN (REGULATOR)  
**Type:** CAP/RAP - FEASIBILITY STUDY REPORT **Submitted:**  
**Title:** WAREHAM DEVELOPMENT PHASE III REPORT  
**Title Link:** [https://geotracker.waterboards.ca.gov/view\\_documents?global\\_id=T0600100476&document\\_id=5816400](https://geotracker.waterboards.ca.gov/view_documents?global_id=T0600100476&document_id=5816400)

<a href="#">91</a>	3 of 9	SSE	0.13 / 695.15	27.03 / -5	DTSC-HAZARDOUS MATERIALS LAB 700 Heinz AVE STE 100 CA	BERKELEY CUPA
--------------------	--------	-----	---------------	------------	---	---------------

Facility ID: FA0000400

**Additional Information**

**Program Element:** 4400 - HAZ WASTE GENERATOR **Postal Address:** 700 Heinz Ave Suite 100  
**Billing Status:** 01 - ACTIVE, CUPA **Postal Address 2:**  
**Owner:** CA. DTSC-Environmental Chemistry Lab. **Postal State:** CA  
**City:** SACRAMENTO **Postal Zip:** 94710

**Program Element:** SW02 - STORMWATER **Postal Address:** 700 Heinz Ave Suite 100  
**Billing Status:** 01 - ACTIVE, CUPA **Postal Address 2:**  
**Owner:** CA. DTSC-Environmental Chemistry Lab. **Postal State:** CA  
**City:** SACRAMENTO **Postal Zip:** 94710

**Program Element:** 4200 - HMBP **Postal Address:** 700 Heinz Ave Suite 100  
**Billing Status:** 01 - ACTIVE, CUPA **Postal Address 2:**  
**Owner:** CA. DTSC-Environmental Chemistry Lab. **Postal State:** CA  
**City:** SACRAMENTO **Postal Zip:** 94710

<a href="#">91</a>	4 of 9	SSE	0.13 / 695.15	27.03 / -5	SEVENTH STREET PROPERTIES II 700 HEINZ AVENUE BERKELEY CA 94710	EMISSIONS
--------------------	--------	-----	---------------	------------	---	-----------

**2003 Criteria Data**

<b>Facility ID:</b> 15697	<b>CERR Code:</b>
<b>Facility SIC Code:</b> 6513	<b>TOGT:</b> 0
<b>CO:</b> 1	<b>ROGT:</b> 0
<b>Air Basin:</b> SF	<b>COT:</b> 0
<b>District:</b> BA	<b>NOXT:</b> 0
<b>COID:</b> ALA	<b>SOXT:</b> 0
<b>DISN:</b> BAY AREA AQMD	<b>PMT:</b> 0
<b>CHAPIS:</b>	<b>PM10T:</b> 0

**2003 Toxic Data**

<b>Facility ID:</b> 15697	<b>COID:</b> ALA
<b>Facility SIC Code:</b> 6513	<b>DISN:</b> BAY AREA AQMD
<b>CO:</b> 1	<b>CHAPIS:</b>
<b>Air Basin:</b> SF	<b>CERR Code:</b>
<b>District:</b> BA	
<b>TS:</b>	
<b>Health Risk Asmt:</b>	
<b>Non-Cancer Chronic Haz Ind:</b>	
<b>Non-Cancer Acute Haz Ind:</b>	



Map Key	Number of Records	Direction	Distance (mi/ft)	Elev/Diff (ft)	Site	DB
---------	-------------------	-----------	------------------	----------------	------	----

**2004 Criteria Data**

Facility ID:	15697	CERR Code:	
Facility SIC Code:	6513	TOGT:	0
CO:	1	ROGT:	0
Air Basin:	SF	COT:	0
District:	BA	NOXT:	0
COID:	ALA	SOXT:	0
DISN:	BAY AREA AQMD	PMT:	0
CHAPIS:		PM10T:	0

**2004 Toxic Data**

Facility ID:	15697	COID:	ALA
Facility SIC Code:	6513	DISN:	BAY AREA AQMD
CO:	1	CHAPIS:	
Air Basin:	SF	CERR Code:	
District:	BA		
TS:			
Health Risk Asmt:			
Non-Cancer Chronic Haz Ind:			
Non-Cancer Acute Haz Ind:			

**2005 Criteria Data**

Facility ID:	15697	CERR Code:	
Facility SIC Code:	6513	TOGT:	0
CO:	1	ROGT:	0
Air Basin:	SF	COT:	0
District:	BA	NOXT:	0
COID:	ALA	SOXT:	0
DISN:	BAY AREA AQMD	PMT:	0
CHAPIS:		PM10T:	0

**2005 Toxic Data**

Facility ID:	15697	COID:	ALA
Facility SIC Code:	6513	DISN:	BAY AREA AQMD
CO:	1	CHAPIS:	
Air Basin:	SF	CERR Code:	
District:	BA		
TS:			
Health Risk Asmt:			
Non-Cancer Chronic Haz Ind:			
Non-Cancer Acute Haz Ind:			

**2006 Criteria Data**

Facility ID:	15697	CERR Code:	
Facility SIC Code:	6513	TOGT:	0
CO:	1	ROGT:	0
Air Basin:	SF	COT:	0
District:	BA	NOXT:	0
COID:	ALA	SOXT:	0
DISN:	BAY AREA AQMD	PMT:	0
CHAPIS:		PM10T:	0

**2006 Toxic Data**

Facility ID:	15697	COID:	ALA
Facility SIC Code:	6513	DISN:	BAY AREA AQMD

Map Key	Number of Records	Direction	Distance (mi/ft)	Elev/Diff (ft)	Site	DB
CO:	1				CHAPIS:	
Air Basin:	SF				CERR Code:	
District:	BA					
TS:						
Health Risk Asmt:						
Non-Cancer Chronic Haz Ind:						
Non-Cancer Acute Haz Ind:						

**2008 Criteria Data**

Facility ID:	15697				CERR Code:	
Facility SIC Code:	6513				TOGT:	0
CO:	1				ROGT:	0
Air Basin:	SF				COT:	0
District:	BA				NOXT:	.001
COID:	ALA				SOXT:	0
DISN:	BAY AREA AQMD				PMT:	0
CHAPIS:					PM10T:	0

**2008 Toxic Data**

Facility ID:	15697				COID:	ALA
Facility SIC Code:	6513				DISN:	BAY AREA AQMD
CO:	1				CHAPIS:	
Air Basin:	SF				CERR Code:	
District:	BA					
TS:						
Health Risk Asmt:						
Non-Cancer Chronic Haz Ind:						
Non-Cancer Acute Haz Ind:						

**2009 Criteria Data**

Facility ID:	15697				CERR Code:	
Facility SIC Code:	6513				TOGT:	0
CO:	1				ROGT:	0
Air Basin:	SF				COT:	0
District:	BA				NOXT:	.001
COID:	ALA				SOXT:	0
DISN:	BAY AREA AQMD				PMT:	0
CHAPIS:					PM10T:	0

**2009 Toxic Data**

Facility ID:	15697				COID:	ALA
Facility SIC Code:	6513				DISN:	BAY AREA AQMD
CO:	1				CHAPIS:	
Air Basin:	SF				CERR Code:	
District:	BA					
TS:						
Health Risk Asmt:						
Non-Cancer Chronic Haz Ind:						
Non-Cancer Acute Haz Ind:						

**2010 Toxic Data**

Facility ID:	15697				COID:	ALA
Facility SIC Code:	6513				DISN:	BAY AREA AQMD
CO:	1				CHAPIS:	
Air Basin:	SF				CERR Code:	
District:	BA					
TS:						
Health Risk Asmt:						

Map Key	Number of Records	Direction	Distance (mi/ft)	Elev/Diff (ft)	Site	DB
---------	-------------------	-----------	------------------	----------------	------	----

Non-Cancer Chronic Haz Ind:  
Non-Cancer Acute Haz Ind:

**2011 Criteria Data**

Facility ID:	15697	CERR Code:	
Facility SIC Code:	6513	TOGT:	.001
CO:	1	ROGT:	.0008367
Air Basin:	SF	COT:	.001
District:	BA	NOXT:	.005
COID:	ALA	SOXT:	0
DISN:	BAY AREA AQMD	PMT:	0
CHAPIS:		PM10T:	0

**2011 Toxic Data**

Facility ID:	15697	COID:	ALA
Facility SIC Code:	6513	DISN:	BAY AREA AQMD
CO:	1	CHAPIS:	
Air Basin:	SF	CERR Code:	
District:	BA		
TS:			
Health Risk Asmt:			
Non-Cancer Chronic Haz Ind:			
Non-Cancer Acute Haz Ind:			

**2012 Criteria Data**

Facility ID:	15697	CERR Code:	
Facility SIC Code:	6513	TOGT:	.001
CO:	1	ROGT:	.0008367
Air Basin:	SF	COT:	.001
District:	BA	NOXT:	.007
COID:	ALA	SOXT:	0
DISN:	BAY AREA AQMD	PMT:	0
CHAPIS:		PM10T:	0

**2012 Toxic Data**

Facility ID:	15697	COID:	ALA
Facility SIC Code:	6513	DISN:	BAY AREA AQMD
CO:	1	CHAPIS:	
Air Basin:	SF	CERR Code:	
District:	BA		
TS:			
Health Risk Asmt:			
Non-Cancer Chronic Haz Ind:			
Non-Cancer Acute Haz Ind:			

**2013 Criteria Data**

Facility ID:	15697	CERR Code:	
Facility SIC Code:	6513	TOGT:	.001
CO:	1	ROGT:	.0008367
Air Basin:	SF	COT:	.001
District:	BA	NOXT:	.007
COID:	ALA	SOXT:	0
DISN:	BAY AREA AQMD	PMT:	0
CHAPIS:		PM10T:	0

**2013 Toxic Data**

Map Key	Number of Records	Direction	Distance (mi/ft)	Elev/Diff (ft)	Site	DB
Facility ID:	15697				COID:	ALA
Facility SIC Code:	6513				DISN:	BAY AREA AQMD
CO:	1				CHAPIS:	
Air Basin:	SF				CERR Code:	
District:	BA					
TS:						
Health Risk Asmt:						
Non-Cancer Chronic Haz Ind:						
Non-Cancer Acute Haz Ind:						

**2014 Criteria Data**

Facility ID:	15697				CERR Code:	
Facility SIC Code:	6513				TOGT:	.000967716
CO:	1				ROGT:	
Air Basin:	SF				COT:	.00101908
District:	BA				NOXT:	.005700731
COID:	ALA				SOXT:	.000006231
DISN:	BAY AREA AQMD				PMT:	.000156157
CHAPIS:					PM10T:	.000149911

**2014 Toxic Data**

Facility ID:	15697				COID:	ALA
Facility SIC Code:	6513				DISN:	BAY AREA AQMD
CO:	1				CHAPIS:	
Air Basin:	SF				CERR Code:	
District:	BA					
TS:						
Health Risk Asmt:						
Non-Cancer Chronic Haz Ind:						
Non-Cancer Acute Haz Ind:						

**2015 Criteria Data**

Facility ID:	15697				CERR Code:	
Facility SIC Code:	6513				TOGT:	.000967716
CO:	1				ROGT:	.000942158
Air Basin:	SF				COT:	.00101908
District:	BA				NOXT:	.005700731
COID:	ALA				SOXT:	.000006231
DISN:	BAY AREA AQMD				PMT:	.000156157
CHAPIS:					PM10T:	.000149911

**2015 Toxic Data**

Facility ID:	15697				COID:	ALA
Facility SIC Code:	6513				DISN:	BAY AREA AQMD
CO:	1				CHAPIS:	
Air Basin:	SF				CERR Code:	
District:	BA					
TS:						
Health Risk Asmt:						
Non-Cancer Chronic Haz Ind:						
Non-Cancer Acute Haz Ind:						

**2016 Criteria Data**

Facility ID:	15697				CERR CODE:	
Facility SIC Code:	6513				TOGT:	.001533483
CO:	1				ROGT:	.0013471648155
Air Basin:	SF				COT:	.001614878
District:	BA				NOXT:	.00903362

Map Key	Number of Records	Direction	Distance (mi/ft)	Elev/Diff (ft)	Site	DB
<b>COID:</b>	ALA			<b>SOXT:</b>	.000009875	
<b>DISN:</b>	BAY AREA AQMD			<b>PMT:</b>	.000247453	
<b>CHAPIS:</b>				<b>PM10T:</b>	.000237555	

**2016 Toxic Data**

<b>Facility ID:</b>	15697	<b>TS:</b>	
<b>Facility SIC Code:</b>	6513	<b>HRA:</b>	
<b>CERR CODE:</b>		<b>CH Index:</b>	
<b>COID:</b>	ALA	<b>AH Index:</b>	
<b>CO:</b>	1	<b>Air Basin:</b>	SF
<b>DISN:</b>	BAY AREA AQMD	<b>District:</b>	BA
<b>CHAPIS:</b>			

**2017 Criteria Data**

<b>Facility ID:</b>	15697	<b>CERR Code:</b>	
<b>Facility SIC Code:</b>	6513	<b>TOGT:</b>	.001533483
<b>CO:</b>	1	<b>ROGT:</b>	.0013471648155
<b>Air Basin:</b>	SF	<b>COT:</b>	.001614878
<b>District:</b>	BA	<b>NOXT:</b>	.00903362
<b>COID:</b>	ALA	<b>SOXT:</b>	.000009875
<b>DISN:</b>	BAY AREA AQMD	<b>PMT:</b>	.000247453
<b>CHAPIS:</b>		<b>PM10T:</b>	.000237555

**2017 Toxic Data**

<b>Facility ID:</b>	15697	<b>COID:</b>	ALA
<b>Facility SIC Code:</b>	6513	<b>DISN:</b>	BAY AREA AQMD
<b>CO:</b>	1	<b>CHAPIS:</b>	
<b>Air Basin:</b>	SF	<b>CERR Code:</b>	
<b>District:</b>	BA		
<b>TS:</b>			
<b>Health Risk Asmt:</b>			
<b>Non-Cancer Chronic Haz Ind:</b>			
<b>Non-Cancer Acute Haz Ind:</b>			

**2018 Criteria Data**

<b>Facility ID:</b>	15697	<b>CERR Code:</b>	
<b>Facility SIC Code:</b>	6513	<b>TOGT:</b>	.002448779
<b>CO:</b>	1	<b>ROGT:</b>	.0021512523515
<b>Air Basin:</b>	SF	<b>COT:</b>	.002578756
<b>District:</b>	BA	<b>NOXT:</b>	.014425552
<b>COID:</b>	ALA	<b>SOXT:</b>	.000015768
<b>DISN:</b>	BAY AREA AQMD	<b>PMT:</b>	.000395152
<b>CHAPIS:</b>		<b>PM10T:</b>	.000379345

**2018 Toxic Data**

<b>Facility ID:</b>	15697	<b>COID:</b>	ALA
<b>Facility SIC Code:</b>	6513	<b>DISN:</b>	BAY AREA AQMD
<b>CO:</b>	1	<b>CHAPIS:</b>	
<b>Air Basin:</b>	SF	<b>CERR Code:</b>	
<b>District:</b>	BA		
<b>TS:</b>			
<b>Health Risk Asmt:</b>			
<b>Non-Cancer Chronic Haz Ind:</b>			
<b>Non-Cancer Acute Haz Ind:</b>			

Map Key	Number of Records	Direction	Distance (mi/ft)	Elev/Diff (ft)	Site	DB
---------	-------------------	-----------	------------------	----------------	------	----

BERKELEY CA 94710

Siteid: 432141  
 Latitude: 37.852409  
 Longitude: -122.294403  
 Original Source: CHAZ  
 Record Date: 09-JUL-2018

<a href="#">91</a>	6 of 9	SSE	0.13 / 695.15	27.03 / -5	ENVIRONMENTAL CHEMISTRY LAB/DTSC 700 HEINZ AVE BERKELEY CA 94710-0000	RCRA NON GEN
--------------------	--------	-----	---------------	------------	---	-----------------

EPA Handler ID: CAL000123037  
 Gen Status Universe: No Report  
 Contact Name: FRANCISCO MONTALVAN  
 Contact Address: 700 HEINZ AVE STE. 100 , , BERKELEY , CA, 94710 ,  
 Contact Phone No and Ext: 510-540-2189  
 Contact Email: FRANCISCO.MONTALVAN@DTSC.CA.GOV  
 Contact Country:  
 County Name: ALAMEDA  
 EPA Region: 09  
 Land Type:  
 Receive Date: 19941207

**Violation/Evaluation Summary**

**Note:** NO RECORDS: As of May 2020, there are no Compliance Monitoring and Enforcement (violation) records associated with this facility (EPA ID).

**Handler Summary**

Importer Activity: No  
 Mixed Waste Generator: No  
 Transporter Activity: No  
 Transfer Facility: No  
 Onsite Burner Exemption: No  
 Furnace Exemption: No  
 Underground Injection Activity: No  
 Commercial TSD: No  
 Used Oil Transporter: No  
 Used Oil Transfer Facility: No  
 Used Oil Processor: No  
 Used Oil Refiner: No  
 Used Oil Burner: No  
 Used Oil Market Burner: No  
 Used Oil Spec Marketer: No

**Hazardous Waste Handler Details**

Sequence No: 1  
 Receive Date: 19941207  
 Handler Name: ENVIRONMENTAL CHEMISTRY LAB/DTSC  
 Source Type: Implementer  
 Federal Waste Generator Code: N  
 Generator Code Description: Not a Generator, Verified

**Owner/Operator Details**

Owner/Operator Ind:	Current Operator	Street No:	
Type:	Other	Street 1:	700 HEINZ AVE STE. 100
Name:	FRANCISCO MONTALVAN	Street 2:	

Map Key	Number of Records	Direction	Distance (mi/ft)	Elev/Diff (ft)	Site	DB
<b>Date Became Current:</b>				<b>City:</b>	BERKELEY	
<b>Date Ended Current:</b>				<b>State:</b>	CA	
<b>Phone:</b>	510-540-2189			<b>Country:</b>		
<b>Source Type:</b>	Implementer			<b>Zip Code:</b>	94710	
<b>Owner/Operator Ind:</b>		Current Owner		<b>Street No:</b>		
<b>Type:</b>	Other			<b>Street 1:</b>	700 HEINZ AVE	
<b>Name:</b>	DEPT OF TOXIC SUBSTANCES CONTROL			<b>Street 2:</b>		
<b>Date Became Current:</b>				<b>City:</b>	BERKELEY	
<b>Date Ended Current:</b>				<b>State:</b>	CA	
<b>Phone:</b>	510-540-3968			<b>Country:</b>		
<b>Source Type:</b>	Implementer			<b>Zip Code:</b>	94710-0000	

[91](#)      7 of 9      **SSE**      **0.13 / 695.15**      **27.03 / -5**      **WAREHAM PROPERTIES  
700 HEINZ AVENUE  
BERKELEY CA 94710**      **RESPONSE**

<b>Estor/EPA ID:</b>	01200019	<b>Permit Renewal Lead:</b>	
<b>Site Code:</b>	200001	<b>Project Manager:</b>	
<b>Nat Priority List:</b>	NO	<b>Supervisor:</b>	KAREN TOTH
<b>Acres:</b>	6 ACRES	<b>Public Partici Spclst:</b>	
<b>Special Program:</b>		<b>Census Tract:</b>	6001422000
<b>Funding:</b>	RESPONSIBLE PARTY	<b>County:</b>	ALAMEDA
<b>Assembly District:</b>	15	<b>Latitude:</b>	37.852410442144
<b>Senate District:</b>	09	<b>Longitude:</b>	-122.294405216692
<b>School District:</b>			
<b>APN:</b>	053-1644-014, 53-1644-14		
<b>Cleanup Status:</b>	CERTIFIED AS OF 11/19/2003		
<b>Cleanup Oversight Agencies:</b>	DTSC - SITE CLEANUP PROGRAM - LEAD AGENCY		
<b>Site Type:</b>	STATE RESPONSE OR NPL		
<b>Office:</b>	CLEANUP BERKELEY		
<b>Past Use that Caused Contam:</b>	MANUFACTURING - OTHER		
<b>Potential Media Affected:</b>	SOIL		
<b>Potential Contamin of Concern:</b>			

TPH-MOTOR OIL, TPH-DIESEL

**Site History:**

The property was occupied by a vegetable oil company from 1916 to 1984. In 1985, Wareham Development purchased the site and found tanks and sumps containing nickel, acids, oil and grease, and retrograde lab chemicals.

<b>Status:</b>	CERTIFIED
<b>Program Type:</b>	STATE RESPONSE
<b>CalEnviroScreen Score:</b>	76-80%
<b>Summary Link:</b>	<a href="http://www.envirostor.dtsc.ca.gov/public/profile_report?global_id=01200019">http://www.envirostor.dtsc.ca.gov/public/profile_report?global_id=01200019</a>

**Completed Activities**

<b>Title:</b>	5 Year Review Reports
<b>Title Link:</b>	<a href="http://www.envirostor.dtsc.ca.gov/public/final_documents2?global_id=01200019&amp;doc_id=5000300">http://www.envirostor.dtsc.ca.gov/public/final_documents2?global_id=01200019&amp;doc_id=5000300</a>
<b>Area Name:</b>	
<b>Area Link:</b>	
<b>Sub Area:</b>	
<b>Sub Area Link:</b>	
<b>Document Type:</b>	5 Year Review Reports
<b>Date Completed:</b>	12/24/1997
<b>Comments:</b>	Recommends no further groundwater monitoring.

<b>Title:</b>	Remedial Investigation / Feasibility Study
<b>Title Link:</b>	<a href="http://www.envirostor.dtsc.ca.gov/public/final_documents2?global_id=01200019&amp;doc_id=5000305">http://www.envirostor.dtsc.ca.gov/public/final_documents2?global_id=01200019&amp;doc_id=5000305</a>
<b>Area Name:</b>	
<b>Area Link:</b>	
<b>Sub Area:</b>	
<b>Sub Area Link:</b>	
<b>Document Type:</b>	Remedial Investigation / Feasibility Study

<b>Map Key</b>	<b>Number of Records</b>	<b>Direction</b>	<b>Distance (mi/ft)</b>	<b>Elev/Diff (ft)</b>	<b>Site</b>	<b>DB</b>
<b>Date Completed:</b>		8/30/1986				
<b>Comments:</b>		Reports noted caustic liquid in a drainage swale along railroad tracks and soil impacted by oils.				
<b>Title:</b>		5 Year Review Reports				
<b>Title Link:</b>		<a href="http://www.envirostor.dtsc.ca.gov/public/final_documents2?global_id=01200019&amp;doc_id=5000299">http://www.envirostor.dtsc.ca.gov/public/final_documents2?global_id=01200019&amp;doc_id=5000299</a>				
<b>Area Name:</b>						
<b>Area Link:</b>						
<b>Sub Area:</b>						
<b>Sub Area Link:</b>						
<b>Document Type:</b>		5 Year Review Reports				
<b>Date Completed:</b>		2/27/2003				
<b>Comments:</b>		No additional groundwater monitoring is required. DTSC will direct Wareham to close the monitoring wells.				
<b>Title:</b>		Abandonment of Monitoring Wells Report				
<b>Title Link:</b>		<a href="http://www.envirostor.dtsc.ca.gov/public/final_documents2?global_id=01200019&amp;doc_id=6009764">http://www.envirostor.dtsc.ca.gov/public/final_documents2?global_id=01200019&amp;doc_id=6009764</a>				
<b>Area Name:</b>						
<b>Area Link:</b>						
<b>Sub Area:</b>						
<b>Sub Area Link:</b>						
<b>Document Type:</b>		Remedial Action Completion Report				
<b>Date Completed:</b>		11/19/2003				
<b>Comments:</b>		Approval of the Abandonment of Monitoring Wells Report.				
<b>Title:</b>		Certification				
<b>Title Link:</b>		<a href="http://www.envirostor.dtsc.ca.gov/public/final_documents2?global_id=01200019&amp;enforcement_id=5000301">http://www.envirostor.dtsc.ca.gov/public/final_documents2?global_id=01200019&amp;enforcement_id=5000301</a>				
<b>Area Name:</b>						
<b>Area Link:</b>						
<b>Sub Area:</b>						
<b>Sub Area Link:</b>						
<b>Document Type:</b>		Certification				
<b>Date Completed:</b>		2/11/1988				
<b>Comments:</b>		The site was certified with operation and maintenance activities which include inspection of the asphalt cap and groundwater monitoring.				
<b>Title:</b>		Final Remedial Action Implementation Report				
<b>Title Link:</b>		<a href="http://www.envirostor.dtsc.ca.gov/public/final_documents2?global_id=01200019&amp;doc_id=5000303">http://www.envirostor.dtsc.ca.gov/public/final_documents2?global_id=01200019&amp;doc_id=5000303</a>				
<b>Area Name:</b>						
<b>Area Link:</b>						
<b>Sub Area:</b>						
<b>Sub Area Link:</b>						
<b>Document Type:</b>		Remedial Action Completion Report				
<b>Date Completed:</b>		10/30/1987				
<b>Comments:</b>						
<b>Title:</b>		Soil Management Plan				
<b>Title Link:</b>		<a href="http://www.envirostor.dtsc.ca.gov/public/final_documents2?global_id=01200019&amp;doc_id=60346706">http://www.envirostor.dtsc.ca.gov/public/final_documents2?global_id=01200019&amp;doc_id=60346706</a>				
<b>Area Name:</b>						
<b>Area Link:</b>						
<b>Sub Area:</b>						
<b>Sub Area Link:</b>						
<b>Document Type:</b>		Soils Management Plan				
<b>Date Completed:</b>		4/23/2014				
<b>Comments:</b>		DTSC has approved, via e-mail, the drilling activities at the 700 Heinz Av., site.				
<b>Title:</b>		Remedial Action Plan				
<b>Title Link:</b>		<a href="http://www.envirostor.dtsc.ca.gov/public/final_documents2?global_id=01200019&amp;doc_id=5000302">http://www.envirostor.dtsc.ca.gov/public/final_documents2?global_id=01200019&amp;doc_id=5000302</a>				
<b>Area Name:</b>						
<b>Area Link:</b>						
<b>Sub Area:</b>						
<b>Sub Area Link:</b>						
<b>Document Type:</b>		Remedial Action Plan				
<b>Date Completed:</b>		10/30/1987				
<b>Comments:</b>		A Remedial Action Plan was approved which required excavation and offsite disposal of contaminated soil and installation of an asphalt cap.				
<b>Title:</b>		Voluntary Cleanup Agreement				
<b>Title Link:</b>		<a href="http://www.envirostor.dtsc.ca.gov/public/final_documents2?global_id=01200019&amp;enforcement_id=60180248">http://www.envirostor.dtsc.ca.gov/public/final_documents2?global_id=01200019&amp;enforcement_id=60180248</a>				
<b>Area Name:</b>						
<b>Area Link:</b>						



Map Key	Number of Records	Direction	Distance (mi/ft)	Elev/Diff (ft)	Site	DB
---------	-------------------	-----------	------------------	----------------	------	----

**Sub Area:**  
**Sub Area Link:**  
**Document Type:** Voluntary Cleanup Agreement  
**Date Completed:** 12/28/2009  
**Comments:** This agreement applies to the property located at 740 Heinz Avenue, Berkeley, California. The purpose of this agreement is for the RP to investigate and remediated the release of any hazardous substances at the site.

<a href="#">91</a>	8 of 9	SSE	0.13 / 695.15	27.03 / -5	WAREHAM PROPERTIES 700 HEINZ AVENUE BERKELEY CA 94710	ENVIROSTOR
--------------------	--------	-----	---------------	------------	---	------------

<b>Estor/EPA ID:</b>	01200019	<b>Assembly District:</b>	15
<b>Site Code:</b>	200001	<b>Senate District:</b>	09
<b>Nat Priority List:</b>	NO	<b>Permit Renewal Lead:</b>	
<b>APN:</b>	053-1644-014, 53-1644-14	<b>Public Partici Spclst:</b>	
<b>Census Tract:</b>	6001422000	<b>Project Manager:</b>	
<b>Site Type:</b>	STATE RESPONSE OR NPL	<b>County:</b>	ALAMEDA
<b>Address Description:</b>	700 HEINZ AVENUE	<b>Latitude:</b>	37.852410442144
<b>Office:</b>	CLEANUP BERKELEY	<b>Longitude:</b>	-122.294405216692
<b>Special Program:</b>		<b>Acres:</b>	6 ACRES
<b>Funding:</b>	RESPONSIBLE PARTY	<b>Supervisor:</b>	KAREN TOTH
<b>Cleanup Status:</b>	CERTIFIED AS OF 11/19/2003		
<b>Cleanup Oversight Agencies:</b>	DTSC - SITE CLEANUP PROGRAM - LEAD AGENCY		
<b>School District:</b>			
<b>Past Use that Caused Contam:</b>	MANUFACTURING - OTHER		
<b>Potential Media Affected:</b>	SOIL		
<b>Potential Contamin of Concern:</b>			

TPH-MOTOR OIL, TPH-DIESEL

**Site History:**

The property was occupied by a vegetable oil company from 1916 to 1984. In 1985, Wareham Development purchased the site and found tanks and sumps containing nickel, acids, oil and grease, and retrograde lab chemicals.

<b>Status:</b>	CERTIFIED
<b>A2 Program Type:</b>	STATE RESPONSE
<b>CalEnviroScreen Score:</b>	76-80%
<b>Summary Link:</b>	<a href="http://www.envirostor.dtsc.ca.gov/public/profile_report?global_id=01200019">http://www.envirostor.dtsc.ca.gov/public/profile_report?global_id=01200019</a>

**Completed Activities**

<b>Title:</b>	Voluntary Cleanup Agreement
<b>Title Link:</b>	<a href="http://www.envirostor.dtsc.ca.gov/public/final_documents2?global_id=01200019&amp;enforcement_id=60180248">http://www.envirostor.dtsc.ca.gov/public/final_documents2?global_id=01200019&amp;enforcement_id=60180248</a>
<b>Area Name:</b>	
<b>Area Link:</b>	
<b>Sub Area:</b>	
<b>Sub Area Link:</b>	
<b>Document Type:</b>	Voluntary Cleanup Agreement
<b>Date Completed:</b>	12/28/2009
<b>Comments:</b>	This agreement applies to the property located at 740 Heinz Avenue, Berkeley, California. The purpose of this agreement is for the RP to investigate and remediated the release of any hazardous substances at the site.

<b>Title:</b>	Abandonment of Monitoring Wells Report
<b>Title Link:</b>	<a href="http://www.envirostor.dtsc.ca.gov/public/final_documents2?global_id=01200019&amp;doc_id=6009764">http://www.envirostor.dtsc.ca.gov/public/final_documents2?global_id=01200019&amp;doc_id=6009764</a>
<b>Area Name:</b>	
<b>Area Link:</b>	
<b>Sub Area:</b>	
<b>Sub Area Link:</b>	
<b>Document Type:</b>	Remedial Action Completion Report
<b>Date Completed:</b>	11/19/2003
<b>Comments:</b>	Approval of the Abandonment of Monitoring Wells Report.

<b>Title:</b>	Certification
<b>Title Link:</b>	<a href="http://www.envirostor.dtsc.ca.gov/public/final_documents2?global_id=01200019&amp;enforcement_id=5000301">http://www.envirostor.dtsc.ca.gov/public/final_documents2?global_id=01200019&amp;enforcement_id=5000301</a>
<b>Area Name:</b>	
<b>Area Link:</b>	

<b>Map Key</b>	<b>Number of Records</b>	<b>Direction</b>	<b>Distance (mi/ft)</b>	<b>Elev/Diff (ft)</b>	<b>Site</b>	<b>DB</b>
<b>Sub Area:</b>						
<b>Sub Area Link:</b>						
<b>Document Type:</b>					Certification	
<b>Date Completed:</b>					2/11/1988	
<b>Comments:</b>					The site was certified with operation and maintenance activities which include inspection of the asphalt cap and groundwater monitoring.	
<b>Title:</b>					Soil Management Plan	
<b>Title Link:</b>					<a href="http://www.envirostor.dtsc.ca.gov/public/final_documents2?global_id=01200019&amp;doc_id=60346706">http://www.envirostor.dtsc.ca.gov/public/final_documents2?global_id=01200019&amp;doc_id=60346706</a>	
<b>Area Name:</b>						
<b>Area Link:</b>						
<b>Sub Area:</b>						
<b>Sub Area Link:</b>						
<b>Document Type:</b>					Soils Management Plan	
<b>Date Completed:</b>					4/23/2014	
<b>Comments:</b>					DTSC has approved, via e-mail, the drilling activities at the 700 Heinz Av., site.	
<b>Title:</b>					5 Year Review Reports	
<b>Title Link:</b>					<a href="http://www.envirostor.dtsc.ca.gov/public/final_documents2?global_id=01200019&amp;doc_id=5000300">http://www.envirostor.dtsc.ca.gov/public/final_documents2?global_id=01200019&amp;doc_id=5000300</a>	
<b>Area Name:</b>						
<b>Area Link:</b>						
<b>Sub Area:</b>						
<b>Sub Area Link:</b>						
<b>Document Type:</b>					5 Year Review Reports	
<b>Date Completed:</b>					12/24/1997	
<b>Comments:</b>					Recommends no further groundwater monitoring.	
<b>Title:</b>					5 Year Review Reports	
<b>Title Link:</b>					<a href="http://www.envirostor.dtsc.ca.gov/public/final_documents2?global_id=01200019&amp;doc_id=5000299">http://www.envirostor.dtsc.ca.gov/public/final_documents2?global_id=01200019&amp;doc_id=5000299</a>	
<b>Area Name:</b>						
<b>Area Link:</b>						
<b>Sub Area:</b>						
<b>Sub Area Link:</b>						
<b>Document Type:</b>					5 Year Review Reports	
<b>Date Completed:</b>					2/27/2003	
<b>Comments:</b>					No additional groundwater monitoring is required. DTSC will direct Wareham to close the monitoring wells.	
<b>Title:</b>					Remedial Action Plan	
<b>Title Link:</b>					<a href="http://www.envirostor.dtsc.ca.gov/public/final_documents2?global_id=01200019&amp;doc_id=5000302">http://www.envirostor.dtsc.ca.gov/public/final_documents2?global_id=01200019&amp;doc_id=5000302</a>	
<b>Area Name:</b>						
<b>Area Link:</b>						
<b>Sub Area:</b>						
<b>Sub Area Link:</b>						
<b>Document Type:</b>					Remedial Action Plan	
<b>Date Completed:</b>					10/30/1987	
<b>Comments:</b>					A Remedial Action Plan was approved which required excavation and offsite disposal of contaminated soil and installation of an asphalt cap.	
<b>Title:</b>					Final Remedial Action Implementation Report	
<b>Title Link:</b>					<a href="http://www.envirostor.dtsc.ca.gov/public/final_documents2?global_id=01200019&amp;doc_id=5000303">http://www.envirostor.dtsc.ca.gov/public/final_documents2?global_id=01200019&amp;doc_id=5000303</a>	
<b>Area Name:</b>						
<b>Area Link:</b>						
<b>Sub Area:</b>						
<b>Sub Area Link:</b>						
<b>Document Type:</b>					Remedial Action Completion Report	
<b>Date Completed:</b>					10/30/1987	
<b>Comments:</b>						
<b>Title:</b>					Remedial Investigation / Feasibility Study	
<b>Title Link:</b>					<a href="http://www.envirostor.dtsc.ca.gov/public/final_documents2?global_id=01200019&amp;doc_id=5000305">http://www.envirostor.dtsc.ca.gov/public/final_documents2?global_id=01200019&amp;doc_id=5000305</a>	
<b>Area Name:</b>						
<b>Area Link:</b>						
<b>Sub Area:</b>						
<b>Sub Area Link:</b>						
<b>Document Type:</b>					Remedial Investigation / Feasibility Study	
<b>Date Completed:</b>					8/30/1986	
<b>Comments:</b>					Reports noted caustic liquid in a drainage swale along railroad tracks and soil impacted by oils.	

Map Key	Number of Records	Direction	Distance (mi/ft)	Elev/Diff (ft)	Site	DB
<a href="#">91</a>	9 of 9	SSE	0.13 / 695.15	27.03 / -5	Wareham Development-700 Heinz 700 Heinz AVE CA	BERKELEY CUPA

Facility ID: FA0001312

**Additional Information**

**Program Element:** 4200 - HMBP  
**Billing Status:** 01 - ACTIVE, CUPA  
**Owner:** 7th Street Properties II  
**City:** BERKELEY  
**Postal Address:** 1120 NYE ST # 400  
**Postal Address 2:**  
**Postal State:** CA  
**Postal Zip:** 94901

**Program Element:** SW02 - STORMWATER  
**Billing Status:** 01 - ACTIVE, CUPA  
**Owner:** 7th Street Properties II  
**City:** BERKELEY  
**Postal Address:** 1120 NYE ST # 400  
**Postal Address 2:**  
**Postal State:** CA  
**Postal Zip:** 94901

<a href="#">92</a>	1 of 12	S	0.13 / 697.28	27.15 / -5	ADURO BIOTECH 740 HEINZ AVE BERKELEY CA 94710	RCRA SQG
--------------------	---------	---	---------------	------------	---	----------

**EPA Handler ID:** CAR000267971  
**Gen Status Universe:** Small Quantity Generator  
**Contact Name:** LARRY W DOBSON  
**Contact Address:** 740 , HEINZ AVE , , BERKELEY , CA, 94710 , US  
**Contact Phone No and Ext:** 510-809-4831  
**Contact Email:** LDOBSON@ADURO.COM  
**Contact Country:** US  
**County Name:** ALAMEDA  
**EPA Region:** 09  
**Land Type:** Private  
**Receive Date:** 20161020

**Violation/Evaluation Summary**

**Note:** NO RECORDS: As of May 2020, there are no Compliance Monitoring and Enforcement (violation) records associated with this facility (EPA ID).

**Handler Summary**

**Importer Activity:** No  
**Mixed Waste Generator:** No  
**Transporter Activity:** No  
**Transfer Facility:** No  
**Onsite Burner Exemption:** No  
**Furnace Exemption:** No  
**Underground Injection Activity:** No  
**Commercial TSD:** No  
**Used Oil Transporter:** No  
**Used Oil Transfer Facility:** No  
**Used Oil Processor:** No  
**Used Oil Refiner:** No  
**Used Oil Burner:** No  
**Used Oil Market Burner:** No  
**Used Oil Spec Marketer:** No

**Hazardous Waste Handler Details**

**Sequence No:** 1  
**Receive Date:** 20161020  
**Handler Name:** ADURO BIOTECH  
**Federal Waste Generator Code:** 2  
**Generator Code Description:** Small Quantity Generator

<b>Map Key</b>	<b>Number of Records</b>	<b>Direction</b>	<b>Distance (mi/ft)</b>	<b>Elev/Diff (ft)</b>	<b>Site</b>	<b>DB</b>
<b>Source Type:</b>		Notification				
<b><u>Waste Code Details</u></b>						
<b>Hazardous Waste Code:</b>		212				
<b>Waste Code Description:</b>		Oxygenated solvents (acetone, butanol, ethyl acetate, etc.)				
<b>Hazardous Waste Code:</b>		214				
<b>Waste Code Description:</b>		Unspecified solvent mixture				
<b>Hazardous Waste Code:</b>		331				
<b>Waste Code Description:</b>		Off-specification, aged, or surplus organics				
<b>Hazardous Waste Code:</b>		352				
<b>Waste Code Description:</b>		Other organic solids				
<b>Hazardous Waste Code:</b>		513				
<b>Waste Code Description:</b>		Empty containers less than 30 gallons				
<b>Hazardous Waste Code:</b>		791				
<b>Waste Code Description:</b>		Liquids with pH < 2				
<b>Hazardous Waste Code:</b>		D001				
<b>Waste Code Description:</b>		IGNITABLE WASTE				
<b>Hazardous Waste Code:</b>		D002				
<b>Waste Code Description:</b>		CORROSIVE WASTE				
<b>Hazardous Waste Code:</b>		D003				
<b>Waste Code Description:</b>		REACTIVE WASTE				
<b>Hazardous Waste Code:</b>		D022				
<b>Waste Code Description:</b>		CHLOROFORM				
<b>Hazardous Waste Code:</b>		D038				
<b>Waste Code Description:</b>		PYRIDINE				
<b>Hazardous Waste Code:</b>		F003				
<b>Waste Code Description:</b>		THE FOLLOWING SPENT NONHALOGENATED SOLVENTS: XYLENE, ACETONE, ETHYL ACETATE, ETHYL BENZENE, ETHYL ETHER, METHYL ISOBUTYL KETONE, N-BUTYL ALCOHOL, CYCLOHEXANONE, AND METHANOL; ALL SPENT SOLVENT MIXTURES/BLENDS CONTAINING, BEFORE USE, ONLY THE ABOVE SPENT NONHALOGENATED SOLVENTS; AND ALL SPENT SOLVENT MIXTURES/BLENDS CONTAINING, BEFORE USE, ONE OR MORE OF THE ABOVE NONHALOGENATED SOLVENTS, AND A TOTAL OF TEN PERCENT OR MORE (BY VOLUME) OF ONE OR MORE OF THOSE SOLVENTS LISTED IN F001, F002, F004, AND F005; AND STILL BOTTOMS FROM THE RECOVERY OF THESE SPENT SOLVENTS AND SPENT SOLVENT MIXTURES.				
<b>Hazardous Waste Code:</b>		F005				
<b>Waste Code Description:</b>		THE FOLLOWING SPENT NONHALOGENATED SOLVENTS: TOLUENE, METHYL ETHYL KETONE, CARBON DISULFIDE, ISOBUTANOL, PYRIDINE, BENZENE, 2-ETHOXYETHANOL, AND 2-NITROPROPANE; ALL SPENT SOLVENT MIXTURES/BLENDS CONTAINING, BEFORE USE, A TOTAL OF TEN PERCENT OR MORE (BY VOLUME) OF ONE OR MORE OF THE ABOVE NONHALOGENATED SOLVENTS OR THOSE SOLVENTS LISTED IN F001, F002, OR F004; AND STILL BOTTOMS FROM THE RECOVERY OF THESE SPENT SOLVENTS AND SPENT SOLVENT MIXTURES.				
<b>Hazardous Waste Code:</b>		U002				
<b>Waste Code Description:</b>		2-PROPANONE (I) (OR) ACETONE (I)				
<b>Hazardous Waste Code:</b>		U003				
<b>Waste Code Description:</b>		ACETONITRILE (I,T)				
<b>Hazardous Waste Code:</b>		U044				
<b>Waste Code Description:</b>		CHLOROFORM (OR) METHANE, TRICHLORO-				
<b>Hazardous Waste Code:</b>		U080				
<b>Waste Code Description:</b>		METHANE, DICHLORO- (OR) METHYLENE CHLORIDE				
<b>Hazardous Waste Code:</b>		U112				

Map Key	Number of Records	Direction	Distance (mi/ft)	Elev/Diff (ft)	Site	DB
---------	-------------------	-----------	------------------	----------------	------	----

**Waste Code Description:** ACETIC ACID, ETHYL ESTER (I) (OR) ETHYL ACETATE (I)

**Hazardous Waste Code:** U236

**Waste Code Description:** 2,7-NAPHTHALENEDISULFONIC ACID,3,3'-[(3,3'-DIMETHYL[1,1'-BIPHENYL]-4,4'-DIYL)BIS(AZO)BIS[5-AMINO-4-HYDROXY]-, TETRASODIUM SALT (OR) TRYPAN BLUE

**Owner/Operator Details**

<b>Owner/Operator Ind:</b>	Current Owner	<b>Street No:</b>	3816
<b>Type:</b>	Private	<b>Street 1:</b>	W. JEFFERSON BLVD
<b>Name:</b>	GARR LAND & RESOURCE MGT. CO	<b>Street 2:</b>	
<b>Date Became Current:</b>	19850101	<b>City:</b>	LOS ANGELES
<b>Date Ended Current:</b>		<b>State:</b>	CA
<b>Phone:</b>	626-625-6175	<b>Country:</b>	US
<b>Source Type:</b>	Notification	<b>Zip Code:</b>	90016

<b>Owner/Operator Ind:</b>	Current Operator	<b>Street No:</b>	
<b>Type:</b>	Other	<b>Street 1:</b>	
<b>Name:</b>	ADURO BIOTECH	<b>Street 2:</b>	
<b>Date Became Current:</b>	20160101	<b>City:</b>	
<b>Date Ended Current:</b>		<b>State:</b>	
<b>Phone:</b>		<b>Country:</b>	US
<b>Source Type:</b>	Notification	<b>Zip Code:</b>	

<a href="#">92</a>	2 of 12	S	0.13 / 697.28	27.15 / -5	740 Heinz 740 Heinz Ave CA	BERKELEY CUPA
--------------------	---------	---	---------------	------------	----------------------------------	------------------

**Facility ID:** FA0001156

**Additional Information**

<b>Program Element:</b>	SW02 - STORMWATER	<b>Postal Address:</b>	1120 Nye Street #400
<b>Billing Status:</b>	01 - ACTIVE, CUPA	<b>Postal Address 2:</b>	
<b>Owner:</b>	Seventh Street Properties	<b>Postal State:</b>	
<b>City:</b>	(none)	<b>Postal Zip:</b>	94901

<b>Program Element:</b>	4200 - HMBP	<b>Postal Address:</b>	1120 Nye Street #400
<b>Billing Status:</b>	01 - ACTIVE, CUPA	<b>Postal Address 2:</b>	
<b>Owner:</b>	Seventh Street Properties	<b>Postal State:</b>	
<b>City:</b>	(none)	<b>Postal Zip:</b>	94901

<a href="#">92</a>	3 of 12	S	0.13 / 697.28	27.15 / -5	Aduro Biotech 740 Heinz Ave CA	BERKELEY CUPA
--------------------	---------	---	---------------	------------	--------------------------------------	------------------

**Facility ID:** FA0001158

**Additional Information**

<b>Program Element:</b>	4400 - HAZ WASTE GENERATOR	<b>Postal Address:</b>	740 Heinz
<b>Billing Status:</b>	01 - ACTIVE, CUPA	<b>Postal Address 2:</b>	
<b>Owner:</b>	Steve Isaacs	<b>Postal State:</b>	
<b>City:</b>	(none)	<b>Postal Zip:</b>	94710

<b>Program Element:</b>	SW02 - STORMWATER	<b>Postal Address:</b>	740 Heinz
<b>Billing Status:</b>	01 - ACTIVE, CUPA	<b>Postal Address 2:</b>	
<b>Owner:</b>	Steve Isaacs	<b>Postal State:</b>	
<b>City:</b>	(none)	<b>Postal Zip:</b>	94710

<b>Program Element:</b>	4200 - HMBP	<b>Postal Address:</b>	740 Heinz
<b>Billing Status:</b>	01 - ACTIVE, CUPA	<b>Postal Address 2:</b>	
<b>Owner:</b>	Steve Isaacs	<b>Postal State:</b>	
<b>City:</b>	(none)	<b>Postal Zip:</b>	94710

Map Key	Number of Records	Direction	Distance (mi/ft)	Elev/Diff (ft)	Site	DB
<a href="#">92</a>	4 of 12	S	0.13 / 697.28	27.15 / -5	KONIKU, INC 740 HEINZ AVE STE 155 BERKELEY CA 94710	RCRA SQG

**EPA Handler ID:** CAR000278002  
**Gen Status Universe:** Small Quantity Generator  
**Contact Name:** JEANNE QUIRIT  
**Contact Address:** 740 , HEINZ AVE STE 155 , , BERKELEY , CA, 94710 , US  
**Contact Phone No and Ext:** 772-342-7989  
**Contact Email:** QUIRIT@KONIKU.COM  
**Contact Country:** US  
**County Name:** ALAMEDA  
**EPA Region:** 09  
**Land Type:** Private  
**Receive Date:** 20171207

#### Violation/Evaluation Summary

**Note:** NO RECORDS: As of May 2020, there are no Compliance Monitoring and Enforcement (violation) records associated with this facility (EPA ID).

#### Handler Summary

**Importer Activity:** No  
**Mixed Waste Generator:** No  
**Transporter Activity:** No  
**Transfer Facility:** No  
**Onsite Burner Exemption:** No  
**Furnace Exemption:** No  
**Underground Injection Activity:** No  
**Commercial TSD:** No  
**Used Oil Transporter:** No  
**Used Oil Transfer Facility:** No  
**Used Oil Processor:** No  
**Used Oil Refiner:** No  
**Used Oil Burner:** No  
**Used Oil Market Burner:** No  
**Used Oil Spec Marketer:** No

#### Hazardous Waste Handler Details

**Sequence No:** 1  
**Receive Date:** 20171207  
**Handler Name:** KONIKU, INC  
**Federal Waste Generator Code:** 2  
**Generator Code Description:** Small Quantity Generator  
**Source Type:** Notification

#### Waste Code Details

**Hazardous Waste Code:** 123  
**Waste Code Description:** Unspecified alkaline solution  
  
**Hazardous Waste Code:** 135  
**Waste Code Description:** Unspecified aqueous solution  
  
**Hazardous Waste Code:** 212  
**Waste Code Description:** Oxygenated solvents (acetone, butanol, ethyl acetate, etc.)  
  
**Hazardous Waste Code:** 213  
**Waste Code Description:** Hydrocarbon solvents (benzene, hexane, Stoddard, etc.)

Map Key	Number of Records	Direction	Distance (mi/ft)	Elev/Diff (ft)	Site	DB
<b>Hazardous Waste Code:</b>		214				
<b>Waste Code Description:</b>		Unspecified solvent mixture				
<b>Hazardous Waste Code:</b>		322				
<b>Waste Code Description:</b>		Biological waste other than sewage sludge				
<b>Hazardous Waste Code:</b>		551				
<b>Waste Code Description:</b>		Laboratory waste chemicals				
<b>Hazardous Waste Code:</b>		561				
<b>Waste Code Description:</b>		Detergent and soap				
<b>Hazardous Waste Code:</b>		F002				
<b>Waste Code Description:</b>		THE FOLLOWING SPENT HALOGENATED SOLVENTS: TETRACHLOROETHYLENE, METHYLENE CHLORIDE, TRICHLOROETHYLENE, 1,1,1-TRICHLOROETHANE, CHLOROBENZENE, 1,1,2-TRICHLORO-1,2,2-TRIFLUOROETHANE, ORTHO-DICHLOROBENZENE, TRICHLOROFLUOROMETHANE, AND 1,1,2, TRICHLOROETHANE; ALL SPENT SOLVENT MIXTURES/BLENDS CONTAINING, BEFORE USE, A TOTAL OF TEN PERCENT OR MORE (BY VOLUME) OF ONE OR MORE OF THE ABOVE HALOGENATED SOLVENTS OR THOSE SOLVENTS LISTED IN F001, F004, AND F005; AND STILL BOTTOMS FROM THE RECOVERY OF THESE SPENT SOLVENTS AND SPENT SOLVENT MIXTURES.				
<b>Hazardous Waste Code:</b>		F003				
<b>Waste Code Description:</b>		THE FOLLOWING SPENT NONHALOGENATED SOLVENTS: XYLENE, ACETONE, ETHYL ACETATE, ETHYL BENZENE, ETHYL ETHER, METHYL ISOBUTYL KETONE, N-BUTYL ALCOHOL, CYCLOHEXANONE, AND METHANOL; ALL SPENT SOLVENT MIXTURES/BLENDS CONTAINING, BEFORE USE, ONLY THE ABOVE SPENT NONHALOGENATED SOLVENTS; AND ALL SPENT SOLVENT MIXTURES/BLENDS CONTAINING, BEFORE USE, ONE OR MORE OF THE ABOVE NONHALOGENATED SOLVENTS, AND A TOTAL OF TEN PERCENT OR MORE (BY VOLUME) OF ONE OR MORE OF THOSE SOLVENTS LISTED IN F001, F002, F004, AND F005; AND STILL BOTTOMS FROM THE RECOVERY OF THESE SPENT SOLVENTS AND SPENT SOLVENT MIXTURES.				
<b>Hazardous Waste Code:</b>		F005				
<b>Waste Code Description:</b>		THE FOLLOWING SPENT NONHALOGENATED SOLVENTS: TOLUENE, METHYL ETHYL KETONE, CARBON DISULFIDE, ISOBUTANOL, PYRIDINE, BENZENE, 2-ETHOXYETHANOL, AND 2-NITROPROPANE; ALL SPENT SOLVENT MIXTURES/BLENDS CONTAINING, BEFORE USE, A TOTAL OF TEN PERCENT OR MORE (BY VOLUME) OF ONE OR MORE OF THE ABOVE NONHALOGENATED SOLVENTS OR THOSE SOLVENTS LISTED IN F001, F002, OR F004; AND STILL BOTTOMS FROM THE RECOVERY OF THESE SPENT SOLVENTS AND SPENT SOLVENT MIXTURES.				

**Owner/Operator Details**

<b>Owner/Operator Ind:</b>	Current Owner	<b>Street No:</b>	1120
<b>Type:</b>	Private	<b>Street 1:</b>	NYE STREET
<b>Name:</b>	GARR LAND & RESOURCE MANAGEMENT, INC	<b>Street 2:</b>	SUITE 400
<b>Date Became Current:</b>		<b>City:</b>	SAN RAFAEL
<b>Date Ended Current:</b>		<b>State:</b>	CA
<b>Phone:</b>		<b>Country:</b>	US
<b>Source Type:</b>	Notification	<b>Zip Code:</b>	94904
<b>Owner/Operator Ind:</b>	Current Operator	<b>Street No:</b>	740
<b>Type:</b>	Private	<b>Street 1:</b>	HEINZ AVE
<b>Name:</b>	KONIKU, INC.	<b>Street 2:</b>	
<b>Date Became Current:</b>		<b>City:</b>	BERKELEY
<b>Date Ended Current:</b>		<b>State:</b>	CA
<b>Phone:</b>		<b>Country:</b>	US
<b>Source Type:</b>	Notification	<b>Zip Code:</b>	94710

[92](#)

5 of 12

S

0.13 /  
697.28

27.15 /  
-5

**CARMOT THERAPEUTICS, INC**  
**740 HEINZ AVENUE, STE 100**  
**BERKELEY CA 94710**

**RCRA SQG**

**EPA Handler ID:** CAR000276634  
**Gen Status Universe:** Small Quantity Generator  
**Contact Name:** STIG HANSEN  
**Contact Address:** 740 , HEINZ AVE, STE 100 , , BERKELEY , CA, 94710 , US  
**Contact Phone No and Ext:** 510-828-0102  
**Contact Email:** SHANSEN@CARMOT.US

<b>Map Key</b>	<b>Number of Records</b>	<b>Direction</b>	<b>Distance (mi/ft)</b>	<b>Elev/Diff (ft)</b>	<b>Site</b>	<b>DB</b>
<b>Contact Country:</b>		US				
<b>County Name:</b>		ALAMEDA				
<b>EPA Region:</b>		09				
<b>Land Type:</b>		Private				
<b>Receive Date:</b>		20171012				

**Violation/Evaluation Summary**

**Note:** NO RECORDS: As of May 2020, there are no Compliance Monitoring and Enforcement (violation) records associated with this facility (EPA ID).

**Handler Summary**

**Importer Activity:** No  
**Mixed Waste Generator:** No  
**Transporter Activity:** No  
**Transfer Facility:** No  
**Onsite Burner Exemption:** No  
**Furnace Exemption:** No  
**Underground Injection Activity:** No  
**Commercial TSD:** No  
**Used Oil Transporter:** No  
**Used Oil Transfer Facility:** No  
**Used Oil Processor:** No  
**Used Oil Refiner:** No  
**Used Oil Burner:** No  
**Used Oil Market Burner:** No  
**Used Oil Spec Marketer:** No

**Hazardous Waste Handler Details**

**Sequence No:** 1  
**Receive Date:** 20171012  
**Handler Name:** CARMOT THERAPEUTICS, INC  
**Federal Waste Generator Code:** 2  
**Generator Code Description:** Small Quantity Generator  
**Source Type:** Notification

**Waste Code Details**

**Hazardous Waste Code:** 212  
**Waste Code Description:** Oxygenated solvents (acetone, butanol, ethyl acetate, etc.)

**Hazardous Waste Code:** 214  
**Waste Code Description:** Unspecified solvent mixture

**Hazardous Waste Code:** 331  
**Waste Code Description:** Off-specification, aged, or surplus organics

**Hazardous Waste Code:** 352  
**Waste Code Description:** Other organic solids

**Hazardous Waste Code:** 513  
**Waste Code Description:** Empty containers less than 30 gallons

**Hazardous Waste Code:** 791  
**Waste Code Description:** Liquids with pH < 2

**Hazardous Waste Code:** D001  
**Waste Code Description:** IGNITABLE WASTE

**Hazardous Waste Code:** D002  
**Waste Code Description:** CORROSIVE WASTE



Map Key	Number of Records	Direction	Distance (mi/ft)	Elev/Diff (ft)	Site	DB
<b>Hazardous Waste Code:</b>		D003				
<b>Waste Code Description:</b>		REACTIVE WASTE				
<b>Hazardous Waste Code:</b>		F001				
<b>Waste Code Description:</b>		THE FOLLOWING SPENT HALOGENATED SOLVENTS USED IN DEGREASING: TETRACHLOROETHYLENE, TRICHLOROETHYLENE, METHYLENE CHLORIDE, 1,1,1-TRICHLOROETHANE, CARBON TETRACHLORIDE AND CHLORINATED FLUOROCARBONS; ALL SPENT SOLVENT MIXTURES/BLENDS USED IN DEGREASING CONTAINING, BEFORE USE, A TOTAL OF TEN PERCENT OR MORE (BY VOLUME) OF ONE OR MORE OF THE ABOVE HALOGENATED SOLVENTS OR THOSE SOLVENTS LISTED IN F002, F004, AND F005; AND STILL BOTTOMS FROM THE RECOVERY OF THESE SPENT SOLVENTS AND SPENT SOLVENT MIXTURES.				
<b>Hazardous Waste Code:</b>		F003				
<b>Waste Code Description:</b>		THE FOLLOWING SPENT NONHALOGENATED SOLVENTS: XYLENE, ACETONE, ETHYL ACETATE, ETHYL BENZENE, ETHYL ETHER, METHYL ISOBUTYL KETONE, N-BUTYL ALCOHOL, CYCLOHEXANONE, AND METHANOL; ALL SPENT SOLVENT MIXTURES/BLENDS CONTAINING, BEFORE USE, ONLY THE ABOVE SPENT NONHALOGENATED SOLVENTS; AND ALL SPENT SOLVENT MIXTURES/BLENDS CONTAINING, BEFORE USE, ONE OR MORE OF THE ABOVE NONHALOGENATED SOLVENTS, AND A TOTAL OF TEN PERCENT OR MORE (BY VOLUME) OF ONE OR MORE OF THOSE SOLVENTS LISTED IN F001, F002, F004, AND F005; AND STILL BOTTOMS FROM THE RECOVERY OF THESE SPENT SOLVENTS AND SPENT SOLVENT MIXTURES.				
<b>Hazardous Waste Code:</b>		F005				
<b>Waste Code Description:</b>		THE FOLLOWING SPENT NONHALOGENATED SOLVENTS: TOLUENE, METHYL ETHYL KETONE, CARBON DISULFIDE, ISOBUTANOL, PYRIDINE, BENZENE, 2-ETHOXYETHANOL, AND 2-NITROPROPANE; ALL SPENT SOLVENT MIXTURES/BLENDS CONTAINING, BEFORE USE, A TOTAL OF TEN PERCENT OR MORE (BY VOLUME) OF ONE OR MORE OF THE ABOVE NONHALOGENATED SOLVENTS OR THOSE SOLVENTS LISTED IN F001, F002, OR F004; AND STILL BOTTOMS FROM THE RECOVERY OF THESE SPENT SOLVENTS AND SPENT SOLVENT MIXTURES.				
<b>Hazardous Waste Code:</b>		U002				
<b>Waste Code Description:</b>		2-PROPANONE (I) (OR) ACETONE (I)				
<b>Hazardous Waste Code:</b>		U003				
<b>Waste Code Description:</b>		ACETONITRILE (I,T)				
<b><u>Owner/Operator Details</u></b>						
<b>Owner/Operator Ind:</b>	Current Operator			<b>Street No:</b>	740	
<b>Type:</b>	Private			<b>Street 1:</b>	HEINZ AVE	
<b>Name:</b>	LARRY DOBSON ASSOCIATE DIRECTOR			<b>Street 2:</b>		
<b>Date Became Current:</b>	20160815			<b>City:</b>	BERKELEY	
<b>Date Ended Current:</b>				<b>State:</b>	CA	
<b>Phone:</b>	925-788-8177			<b>Country:</b>	US	
<b>Source Type:</b>	Notification			<b>Zip Code:</b>	94710	
<b>Owner/Operator Ind:</b>	Current Owner			<b>Street No:</b>	3003	
<b>Type:</b>	Private			<b>Street 1:</b>	HILL STREET	
<b>Name:</b>	GARR LAND & RESOURCE MANAGEMENT INC			<b>Street 2:</b>		
<b>Date Became Current:</b>				<b>City:</b>	LOS ANGELES	
<b>Date Ended Current:</b>				<b>State:</b>	CA	
<b>Phone:</b>	999-999-9999			<b>Country:</b>	US	
<b>Source Type:</b>	Notification			<b>Zip Code:</b>	90007	

[92](#)      6 of 12      S      0.13 / 697.28      27.15 / -5      SEVENTH STREET PROPERTIES VII, LLC  
740 HEINZ AVENUE  
CA 94710      EMISSIONS

**2016 Criteria Data**

<b>Facility ID:</b>	22870	<b>CERR CODE:</b>	
<b>Facility SIC Code:</b>	6531	<b>TOGT:</b>	.000869695
<b>CO:</b>	1	<b>ROGT:</b>	.0007640270575
<b>Air Basin:</b>	SF	<b>COT:</b>	.005125465

Map Key	Number of Records	Direction	Distance (mi/ft)	Elev/Diff (ft)	Site	DB
<b>District:</b>	BA				<b>NOXT:</b> .032451548	
<b>COID:</b>	ALA				<b>SOXT:</b> .000040216	
<b>DISN:</b>	BAY AREA AQMD				<b>PMT:</b> .000454486	
<b>CHAPIS:</b>					<b>PM10T:</b> .000436306	

**2016 Toxic Data**

<b>Facility ID:</b>	22870	<b>TS:</b>	
<b>Facility SIC Code:</b>	6531	<b>HRA:</b>	
<b>CERR CODE:</b>		<b>CH Index:</b>	
<b>COID:</b>	ALA	<b>AH Index:</b>	
<b>CO:</b>	1	<b>Air Basin:</b>	SF
<b>DISN:</b>	BAY AREA AQMD	<b>District:</b>	BA
<b>CHAPIS:</b>			

<a href="#">92</a>	7 of 12	S	0.13 / 697.28	27.15 / -5	<b>Carmot Therapeutics</b> 740 Heinz Ave CA	<b>BERKELEY CUPA</b>
--------------------	---------	---	---------------	------------	---	----------------------

**Facility ID:** FA0001213

**Additional Information**

<b>Program Element:</b>	4200 - HMBP	<b>Postal Address:</b>	740 Heinz Ave
<b>Billing Status:</b>	01 - ACTIVE, CUPA	<b>Postal Address 2:</b>	
<b>Owner:</b>	Stig Hansen	<b>Postal State:</b>	CA
<b>City:</b>	BERKELEY	<b>Postal Zip:</b>	94710
<b>Program Element:</b>	4400 - HAZ WASTE GENERATOR	<b>Postal Address:</b>	740 Heinz Ave
<b>Billing Status:</b>	01 - ACTIVE, CUPA	<b>Postal Address 2:</b>	
<b>Owner:</b>	Stig Hansen	<b>Postal State:</b>	CA
<b>City:</b>	BERKELEY	<b>Postal Zip:</b>	94710

<a href="#">92</a>	8 of 12	S	0.13 / 697.28	27.15 / -5	<b>CHECKER SPOT, INC.</b> 740 HEINZ AVENUE BERKELEY CA 94710	<b>RCRA CESQG</b>
--------------------	---------	---	---------------	------------	--	-------------------

<b>EPA Handler ID:</b>	CAR000284323
<b>Gen Status Universe:</b>	Conditionally Exempt Small Quantity Generator
<b>Contact Name:</b>	SCOTT FRANKLIN
<b>Contact Address:</b>	740 , HEINZ AVENUE , , BERKELEY , CA, 94710 , US
<b>Contact Phone No and Ext:</b>	805-390-3949
<b>Contact Email:</b>	SFRANKLIN@CHECKERSPOT.COM
<b>Contact Country:</b>	US
<b>County Name:</b>	ALAMEDA
<b>EPA Region:</b>	09
<b>Land Type:</b>	Private
<b>Receive Date:</b>	20180518

**Violation/Evaluation Summary**

**Note:** NO RECORDS: As of May 2020, there are no Compliance Monitoring and Enforcement (violation) records associated with this facility (EPA ID).

**Handler Summary**

<b>Importer Activity:</b>	No
<b>Mixed Waste Generator:</b>	No
<b>Transporter Activity:</b>	No
<b>Transfer Facility:</b>	No
<b>Onsite Burner Exemption:</b>	No
<b>Furnace Exemption:</b>	No
<b>Underground Injection Activity:</b>	No

Map Key	Number of Records	Direction	Distance (mi/ft)	Elev/Diff (ft)	Site	DB
Commercial TSD:		No				
Used Oil Transporter:		No				
Used Oil Transfer Facility:		No				
Used Oil Processor:		No				
Used Oil Refiner:		No				
Used Oil Burner:		No				
Used Oil Market Burner:		No				
Used Oil Spec Marketer:		No				

**Hazardous Waste Handler Details**

Sequence No: 1  
 Receive Date: 20180518  
 Handler Name: CHECKER SPOT, INC.  
 Federal Waste Generator Code: 3  
 Generator Code Description: Very Small Quantity Generator  
 Source Type: Notification

**Waste Code Details**

Hazardous Waste Code: 133  
 Waste Code Description: Aqueous solution with 10% or more total organic residues

Hazardous Waste Code: 212  
 Waste Code Description: Oxygenated solvents (acetone, butanol, ethyl acetate, etc.)

Hazardous Waste Code: 213  
 Waste Code Description: Hydrocarbon solvents (benzene, hexane, Stoddard, etc.)

Hazardous Waste Code: 221  
 Waste Code Description: Waste oil and mixed oil

Hazardous Waste Code: 322  
 Waste Code Description: Biological waste other than sewage sludge

Hazardous Waste Code: D001  
 Waste Code Description: IGNITABLE WASTE

Hazardous Waste Code: F004  
 Waste Code Description: THE FOLLOWING SPENT NONHALOGENATED SOLVENTS: CRESOLS, CRESYLIC ACID, AND NITROBENZENE; AND THE STILL BOTTOMS FROM THE RECOVERY OF THESE SOLVENTS; ALL SPENT SOLVENT MIXTURES/BLENDS CONTAINING, BEFORE USE, A TOTAL OF TEN PERCENT OR MORE (BY VOLUME) OF ONE OR MORE OF THE ABOVE NONHALOGENATED SOLVENTS OR THOSE SOLVENTS LISTED IN F001, F002, AND F005; AND STILL BOTTOMS FROM THE RECOVERY OF THESE SPENT SOLVENTS AND SPENT SOLVENT MIXTURES.

Hazardous Waste Code: U002  
 Waste Code Description: 2-PROPANONE (I) (OR) ACETONE (I)

Hazardous Waste Code: U220  
 Waste Code Description: BENZENE, METHYL- (OR) TOLUENE

**Owner/Operator Details**

Owner/Operator Ind:	Current Operator	Street No:	740
Type:	Private	Street 1:	HEINZ AVENUE
Name:	LARRY DOBSON (ASSOCIATE DIRECTOR)	Street 2:	
Date Became Current:		City:	BERKELEY
Date Ended Current:		State:	CA
Phone:	925-788-8177	Country:	US
Source Type:	Notification	Zip Code:	94710
Owner/Operator Ind:	Current Owner	Street No:	3003
Type:	Private	Street 1:	HILL STREET
Name:	GARR LAND & RESOURCE MANAGEMENT	Street 2:	
Date Became Current:		City:	LOS ANGELES

Map Key	Number of Records	Direction	Distance (mi/ft)	Elev/Diff (ft)	Site	DB
<b>Date Ended Current:</b>				<b>State:</b>	CA	
<b>Phone:</b>				<b>Country:</b>	US	
<b>Source Type:</b>	Notification			<b>Zip Code:</b>	90007	

[92](#)    9 of 12    S    0.13 / 697.28    27.15 / -5    Koniku, Inc.  
740 Heinz AVE Ste 155  
CA    **BERKELEY CUPA**

Facility ID: FA0001232

**Additional Information**

<b>Program Element:</b>	4400 - HAZ WASTE GENERATOR	<b>Postal Address:</b>	740 Heinz Ave
<b>Billing Status:</b>	01 - ACTIVE, CUPA	<b>Postal Address 2:</b>	
<b>Owner:</b>	Koniku, Inc.	<b>Postal State:</b>	
<b>City:</b>	(none)	<b>Postal Zip:</b>	94710
<b>Program Element:</b>	4200 - HMBP	<b>Postal Address:</b>	740 Heinz Ave
<b>Billing Status:</b>	01 - ACTIVE, CUPA	<b>Postal Address 2:</b>	
<b>Owner:</b>	Koniku, Inc.	<b>Postal State:</b>	
<b>City:</b>	(none)	<b>Postal Zip:</b>	94710

[92](#)    10 of 12    S    0.13 / 697.28    27.15 / -5    SEVENTH STREET PROPERTIES  
VII, LLC    **EMISSIONS**  
740 HEINZ AVENUE  
BERKELEY CA 94710

**2017 Criteria Data**

<b>Facility ID:</b>	22870	<b>CERR Code:</b>	
<b>Facility SIC Code:</b>	6531	<b>TOGT:</b>	.000869695
<b>CO:</b>	1	<b>ROGT:</b>	.0007640270575
<b>Air Basin:</b>	SF	<b>COT:</b>	.005125465
<b>District:</b>	BA	<b>NOXT:</b>	.032451548
<b>COID:</b>	ALA	<b>SOXT:</b>	.000040216
<b>DISN:</b>	BAY AREA AQMD	<b>PMT:</b>	.000473423
<b>CHAPIS:</b>		<b>PM10T:</b>	.000454486

**2017 Toxic Data**

<b>Facility ID:</b>	22870	<b>COID:</b>	ALA
<b>Facility SIC Code:</b>	6531	<b>DISN:</b>	BAY AREA AQMD
<b>CO:</b>	1	<b>CHAPIS:</b>	
<b>Air Basin:</b>	SF	<b>CERR Code:</b>	
<b>District:</b>	BA		
<b>TS:</b>			
<b>Health Risk Asmt:</b>			
<b>Non-Cancer Chronic Haz Ind:</b>			
<b>Non-Cancer Acute Haz Ind:</b>			

**2018 Criteria Data**

<b>Facility ID:</b>	22870	<b>CERR Code:</b>	
<b>Facility SIC Code:</b>	6531	<b>TOGT:</b>	.000501266
<b>CO:</b>	1	<b>ROGT:</b>	.000440362181
<b>Air Basin:</b>	SF	<b>COT:</b>	.002954161
<b>District:</b>	BA	<b>NOXT:</b>	.018704071
<b>COID:</b>	ALA	<b>SOXT:</b>	.000023179
<b>DISN:</b>	BAY AREA AQMD	<b>PMT:</b>	.000272866
<b>CHAPIS:</b>		<b>PM10T:</b>	.000261952

Map Key	Number of Records	Direction	Distance (mi/ft)	Elev/Diff (ft)	Site	DB
---------	-------------------	-----------	------------------	----------------	------	----

**2018 Toxic Data**

<b>Facility ID:</b>	22870	<b>COID:</b>	ALA
<b>Facility SIC Code:</b>	6531	<b>DISN:</b>	BAY AREA AQMD
<b>CO:</b>	1	<b>CHAPIS:</b>	
<b>Air Basin:</b>	SF	<b>CERR Code:</b>	
<b>District:</b>	BA		
<b>TS:</b>			
<b>Health Risk Asmt:</b>			
<b>Non-Cancer Chronic Haz Ind:</b>			
<b>Non-Cancer Acute Haz Ind:</b>			

<a href="#">92</a>	11 of 12	S	0.13 / 697.28	27.15 / -5	Kyverna Therapeutics 740 Heinz Ave CA	BERKELEY CUPA
--------------------	----------	---	---------------	------------	---	---------------

Facility ID: FA0001258

**Additional Information**

<b>Program Element:</b>	4400 - HAZ WASTE GENERATOR	<b>Postal Address:</b>	740 Heinz Ave
<b>Billing Status:</b>	01 - ACTIVE, CUPA	<b>Postal Address 2:</b>	
<b>Owner:</b>	Kyverna Therapeutics, Inc	<b>Postal State:</b>	
<b>City:</b>	(none)	<b>Postal Zip:</b>	94710
<b>Program Element:</b>	4200 - HMBP	<b>Postal Address:</b>	740 Heinz Ave
<b>Billing Status:</b>	01 - ACTIVE, CUPA	<b>Postal Address 2:</b>	
<b>Owner:</b>	Kyverna Therapeutics, Inc	<b>Postal State:</b>	
<b>City:</b>	(none)	<b>Postal Zip:</b>	94710

<a href="#">92</a>	12 of 12	S	0.13 / 697.28	27.15 / -5	Checkerspot, Inc. 740 Heinz Ave CA	BERKELEY CUPA
--------------------	----------	---	---------------	------------	--	---------------

Facility ID: FA0001261

**Additional Information**

<b>Program Element:</b>	4200 - HMBP	<b>Postal Address:</b>	740 Heinz Ave.
<b>Billing Status:</b>	01 - ACTIVE, CUPA	<b>Postal Address 2:</b>	
<b>Owner:</b>	Checkerspot, Inc.	<b>Postal State:</b>	
<b>City:</b>	(none)	<b>Postal Zip:</b>	94710
<b>Program Element:</b>	4400 - HAZ WASTE GENERATOR	<b>Postal Address:</b>	740 Heinz Ave.
<b>Billing Status:</b>	01 - ACTIVE, CUPA	<b>Postal Address 2:</b>	
<b>Owner:</b>	Checkerspot, Inc.	<b>Postal State:</b>	
<b>City:</b>	(none)	<b>Postal Zip:</b>	94710

<a href="#">93</a>	1 of 3	SE	0.13 / 708.33	32.57 / 0	MACY MOVERS, INC. 2865 7TH STREET BERKELEY CA	HIST TANK
--------------------	--------	----	---------------	-----------	---	-----------

<b>Owner Name:</b>	MACY MOVERS, INC.	<b>No of Containers:</b>	1
<b>Owner Street:</b>	2865 7TH STREET	<b>County:</b>	ALAMEDA
<b>Owner City:</b>	BERKELEY	<b>Facility State:</b>	CA
<b>Owner State:</b>	CA	<b>Facility Zip:</b>	94710
<b>Owner Zip:</b>	94710		

<a href="#">93</a>	2 of 3	SE	0.13 / 708.33	32.57 / 0	Wild Earth, Inc. 2865 Seventh ST Ste B CA	BERKELEY CUPA
--------------------	--------	----	---------------	-----------	---	---------------

Map Key	Number of Records	Direction	Distance (mi/ft)	Elev/Diff (ft)	Site	DB
---------	-------------------	-----------	------------------	----------------	------	----

Facility ID: FA0001310

**Additional Information**

<b>Program Element:</b>	4200 - HMBP	<b>Postal Address:</b>	2865 7th St Ste B
<b>Billing Status:</b>	01 - ACTIVE, CUPA	<b>Postal Address 2:</b>	
<b>Owner:</b>	Wild Earth, Inc.	<b>Postal State:</b>	CA
<b>City:</b>	BERKELEY	<b>Postal Zip:</b>	94710

<a href="#">93</a>	3 of 3	SE	0.13 / 708.33	32.57 / 0	WILD EARTH INC 2865 SEVENTH ST STE B BERKELEY CA 94710	RCRA NON GEN
--------------------	--------	----	---------------	-----------	--	-----------------

**EPA Handler ID:** CAL000453366  
**Gen Status Universe:** No Report  
**Contact Name:** JAKE KELLER  
**Contact Address:** 2865 SEVENTH ST STE B , , BERKELEY , CA, 94710 ,  
**Contact Phone No and Ext:** 303-815-0063  
**Contact Email:** JAKE@WILDEARTH.COM  
**Contact Country:**  
**County Name:** ALAMEDA  
**EPA Region:** 09  
**Land Type:**  
**Receive Date:** 20200309

**Violation/Evaluation Summary**

**Note:** NO RECORDS: As of May 2020, there are no Compliance Monitoring and Enforcement (violation) records associated with this facility (EPA ID).

**Handler Summary**

**Importer Activity:** No  
**Mixed Waste Generator:** No  
**Transporter Activity:** No  
**Transfer Facility:** No  
**Onsite Burner Exemption:** No  
**Furnace Exemption:** No  
**Underground Injection Activity:** No  
**Commercial TSD:** No  
**Used Oil Transporter:** No  
**Used Oil Transfer Facility:** No  
**Used Oil Processor:** No  
**Used Oil Refiner:** No  
**Used Oil Burner:** No  
**Used Oil Market Burner:** No  
**Used Oil Spec Marketer:** No

**Hazardous Waste Handler Details**

**Sequence No:** 1  
**Receive Date:** 20200309  
**Handler Name:** WILD EARTH INC  
**Source Type:** Implementer  
**Federal Waste Generator Code:** N  
**Generator Code Description:** Not a Generator, Verified

**Owner/Operator Details**

<b>Owner/Operator Ind:</b>	Current Operator	<b>Street No:</b>	
<b>Type:</b>	Other	<b>Street 1:</b>	2865 SEVENTH ST STE B
<b>Name:</b>	JAKE KELLER	<b>Street 2:</b>	

Map Key	Number of Records	Direction	Distance (mi/ft)	Elev/Diff (ft)	Site	DB
<b>Date Became Current:</b>					<b>City:</b> BERKELEY	
<b>Date Ended Current:</b>					<b>State:</b> CA	
<b>Phone:</b>	303-815-0063				<b>Country:</b>	
<b>Source Type:</b>	Implementer				<b>Zip Code:</b> 94710	
<b>Owner/Operator Ind:</b>		Current Owner			<b>Street No:</b>	
<b>Type:</b>	Other				<b>Street 1:</b> 2865 SEVENTH ST STE B	
<b>Name:</b>	WILD EARTH INC				<b>Street 2:</b>	
<b>Date Became Current:</b>					<b>City:</b> BERKELEY	
<b>Date Ended Current:</b>					<b>State:</b> CA	
<b>Phone:</b>	833-945-3738				<b>Country:</b>	
<b>Source Type:</b>	Implementer				<b>Zip Code:</b> 94710	

[94](#) 1 of 1 S 0.14 / 733.53 26.30 / -6 XOMA CORPORATION 830 HEINZ AVE BERKELEY CA 94710 **DELISTED TNK**

**Delisted Storage Tanks**

**Facility ID:** 354 **Latitude:** 37.8544338  
**Permitting Agency:** BERKELEY, CITY OF **Longitude:** -122.2918854  
**County:** Alameda  
**Original Source:** UST  
**Record Date:** 30-JAN-2017

[95](#) 1 of 1 NNW 0.14 / 747.35 29.05 / -3 VIK'S CHAAT CORNER 2390 Fourth ST CA **BERKELEY CUPA**

**Facility ID:** FA0001093

**Additional Information**

**Program Element:** 4200 - HMBP **Postal Address:** 1321 Seventh St  
**Billing Status:** 02 - INACTIVE, NON-BILLABLE **Postal Address 2:**  
**Owner:** Amod Chopra **Postal State:** CA  
**City:** BERKELEY **Postal Zip:** 94710

[96](#) 1 of 7 ESE 0.14 / 747.86 45.60 / 13 GERMAIN'S 2777-9TH ST. BERKELEY CA 94710 **CERCLIS**

**Site ID:** 0904137 **RNPL Status Code:** N  
**Site EPA ID:** CAD981377005 **NPL Status:** Not on the NPL  
**Site Street Address 2:** **RFED Facility Code:** N  
**Site County Name:** ALAMEDA **RFED Facility Desc:** Not a Federal Facility  
**Site FIPS Code:** 06001 **USGS Hydro Unit No.:** 18050002  
**Region Code:** 09 **Site Cong. Dist. Code:** 08  
**Site SMSA No.:** 7360 **ROT Desc:** Private  
**Site Prim. Latitude:** 37D51M00S **FR NPL Update No.:**  
**Site Prim. Longitude:** 122D18M00S **RFRA Code:**

**Lat Long Source:**  
**RNON NPL Status Desc:** NFRAP-Site does not qualify for the NPL based on existing information

**CERCLIS Assess History**

**OU ID:** 00 **RALT Short Name:** EPA In-House  
**Act Code ID:** 001 **Act Start Date:**  
**RAT Code:** VS **Act Complete Date:** 4/27/1993 00:00:00  
**RAT Short Name:** ARCH SITE **AGT Order No.:** 1500  
**RAT Name:** ARCHIVE SITE **SH OU:**  
**RAT Hist. Only Flag:** **SH Code:**

Map Key	Number of Records	Direction	Distance (mi/ft)	Elev/Diff (ft)	Site	DB
RAT NSI Indicator:	B				SH Seq:	
RAT Level:	1				SH Start Date:	
RAT DEF OU:	00				SH Complete Date:	
RFBS Code:					SH Lead:	
SPA Code:	13					
RAT Def:					The decision is made that no further activity is planned at the site.	
Site Desc:						
Site Alias:						

**CERCLIS Assess History**

OU ID:	00				RALT Short Name:	
Act Code ID:					Act Start Date:	
RAT Code:					Act Complete Date:	
RAT Short Name:					AGT Order No.:	0
RAT Name:					SH OU:	
RAT Hist. Only Flag:					SH Code:	
RAT NSI Indicator:					SH Seq:	
RAT Level:					SH Start Date:	
RAT DEF OU:					SH Complete Date:	
RFBS Code:					SH Lead:	
SPA Code:						
RAT Def:						
Site Desc:					No description available	
Site Alias:					PROEN PRODUCTS CO.,,CA,;	

**CERCLIS Assess History**

OU ID:	00				RALT Short Name:	EPA Fund
Act Code ID:	001				Act Start Date:	
RAT Code:	PA				Act Complete Date:	4/27/1993 00:00:00
RAT Short Name:	PA				AGT Order No.:	130
RAT Name:	PRELIMINARY ASSESSMENT				SH OU:	
RAT Hist. Only Flag:					SH Code:	
RAT NSI Indicator:	B				SH Seq:	
RAT Level:	1				SH Start Date:	
RAT DEF OU:	00				SH Complete Date:	
RFBS Code:	P				SH Lead:	
SPA Code:	13					
RAT Def:					Collection of diverse existing information about the source and nature of the site hazard. It is EPA policy to complete the preliminary assessment within one year of site discovery.	
Site Desc:						
Site Alias:						

**CERCLIS Assess History**

OU ID:	00				RALT Short Name:	EPA Fund
Act Code ID:	001				Act Start Date:	
RAT Code:	DS				Act Complete Date:	9/13/1991 00:00:00
RAT Short Name:	DISCVRY				AGT Order No.:	10
RAT Name:	DISCOVERY				SH OU:	
RAT Hist. Only Flag:					SH Code:	
RAT NSI Indicator:	B				SH Seq:	
RAT Level:	1				SH Start Date:	
RAT DEF OU:	00				SH Complete Date:	
RFBS Code:					SH Lead:	
SPA Code:	13					
RAT Def:					The process by which a potential hazardous waste site is brought to the attention of the EPA. The process can occur through the use of several mechanisms such as a phone call or referral by another government agency.	
Site Desc:						
Site Alias:						



Map Key	Number of Records	Direction	Distance (mi/ft)	Elev/Diff (ft)	Site	DB
---------	-------------------	-----------	------------------	----------------	------	----

**BERKELEY CA 94710**

<b>Site ID:</b>	904137	<b>Site FIPS Code:</b>	6001
<b>Site EPA ID:</b>	CAD981377005	<b>Region Code:</b>	9
<b>Site Parent ID:</b>		<b>Site Cong. Dist. Code:</b>	8
<b>Site County Name:</b>	ALAMEDA	<b>Federal Facility:</b>	
<b>Parent Site Name:</b>			

**CERCLIS-NFRAP Assess History**

<b>OU ID:</b>	0	<b>Act Start Date:</b>	
<b>Act Code ID:</b>	1	<b>Act Complete Date:</b>	4/27/1993
<b>RAT Code:</b>	VS	<b>AGT Order No.:</b>	1500
<b>RAT Short Name:</b>	ARCH SITE	<b>SH OU:</b>	
<b>RAT Name:</b>	ARCHIVE SITE	<b>SH Code:</b>	
<b>RAT Hist. Only Flag:</b>		<b>SH Seq:</b>	
<b>RAT NSI Indicator:</b>	B	<b>SH Start Date:</b>	
<b>RAT Level:</b>	1	<b>SH Complete Date:</b>	
<b>RAT DEF OU:</b>	00	<b>SH Lead:</b>	
<b>RFBS Code:</b>		<b>SH Qual:</b>	
<b>SPA Code:</b>	13	<b>RAQ Act. Qual Short:</b>	
<b>RALT Short Name:</b>	EPA In-House	<b>RNPL Status Code:</b>	N
<b>RAT Def:</b>	The decision is made that no further activity is planned at the site.		
<b>RNON NPL Status Desc:</b>	NFRAP-Site does not qualify for the NPL based on existing information		

**CERCLIS-NFRAP Assess History**

<b>OU ID:</b>	0	<b>Act Start Date:</b>	
<b>Act Code ID:</b>	1	<b>Act Complete Date:</b>	9/13/1991
<b>RAT Code:</b>	DS	<b>AGT Order No.:</b>	10
<b>RAT Short Name:</b>	DISCVRY	<b>SH OU:</b>	
<b>RAT Name:</b>	DISCOVERY	<b>SH Code:</b>	
<b>RAT Hist. Only Flag:</b>		<b>SH Seq:</b>	
<b>RAT NSI Indicator:</b>	B	<b>SH Start Date:</b>	
<b>RAT Level:</b>	1	<b>SH Complete Date:</b>	
<b>RAT DEF OU:</b>	00	<b>SH Lead:</b>	
<b>RFBS Code:</b>		<b>SH Qual:</b>	
<b>SPA Code:</b>	13	<b>RAQ Act. Qual Short:</b>	
<b>RALT Short Name:</b>	EPA Fund	<b>RNPL Status Code:</b>	N
<b>RAT Def:</b>	The process by which a potential hazardous waste site is brought to the attention of the EPA. The process can occur through the use of several mechanisms such as a phone call or referral by another government agency.		
<b>RNON NPL Status Desc:</b>	NFRAP-Site does not qualify for the NPL based on existing information		

**CERCLIS-NFRAP Assess History**

<b>OU ID:</b>	0	<b>Act Start Date:</b>	
<b>Act Code ID:</b>	1	<b>Act Complete Date:</b>	4/27/1993
<b>RAT Code:</b>	PA	<b>AGT Order No.:</b>	130
<b>RAT Short Name:</b>	PA	<b>SH OU:</b>	
<b>RAT Name:</b>	PRELIMINARY ASSESSMENT	<b>SH Code:</b>	
<b>RAT Hist. Only Flag:</b>		<b>SH Seq:</b>	
<b>RAT NSI Indicator:</b>	B	<b>SH Start Date:</b>	
<b>RAT Level:</b>	1	<b>SH Complete Date:</b>	
<b>RAT DEF OU:</b>	00	<b>SH Lead:</b>	
<b>RFBS Code:</b>	P	<b>SH Qual:</b>	
<b>SPA Code:</b>	13	<b>RAQ Act. Qual Short:</b>	NFRAP
<b>RALT Short Name:</b>	EPA Fund	<b>RNPL Status Code:</b>	N
<b>RAT Def:</b>	Collection of diverse existing information about the source and nature of the site hazard. It is EPA policy to complete the preliminary assessment within one year of site discovery.		
<b>RNON NPL Status Desc:</b>	NFRAP-Site does not qualify for the NPL based on existing information		

<a href="#">96</a>	3 of 7	ESE	0.14 / 747.86	45.60 / 13	GERMAINS PROEN PRODUCTS 2777 NINTH ST BERKELEY CA 94710	RCRA SQG
--------------------	--------	-----	------------------	---------------	---	----------

Map Key	Number of Records	Direction	Distance (mi/ft)	Elev/Diff (ft)	Site	DB
<b>EPA Handler ID:</b>		CAD983637836				
<b>Gen Status Universe:</b>		Small Quantity Generator				
<b>Contact Name:</b>						
<b>Contact Address:</b>		US				
<b>Contact Phone No and Ext:</b>						
<b>Contact Email:</b>						
<b>Contact Country:</b>		US				
<b>County Name:</b>		ALAMEDA				
<b>EPA Region:</b>		09				
<b>Land Type:</b>		Private				
<b>Receive Date:</b>		19960901				

**Violation/Evaluation Summary**

**Note:** NO RECORDS: As of May 2020, there are no Compliance Monitoring and Enforcement (violation) records associated with this facility (EPA ID).

**Handler Summary**

<b>Importer Activity:</b>	No
<b>Mixed Waste Generator:</b>	No
<b>Transporter Activity:</b>	No
<b>Transfer Facility:</b>	No
<b>Onsite Burner Exemption:</b>	No
<b>Furnace Exemption:</b>	No
<b>Underground Injection Activity:</b>	No
<b>Commercial TSD:</b>	No
<b>Used Oil Transporter:</b>	No
<b>Used Oil Transfer Facility:</b>	No
<b>Used Oil Processor:</b>	No
<b>Used Oil Refiner:</b>	No
<b>Used Oil Burner:</b>	No
<b>Used Oil Market Burner:</b>	No
<b>Used Oil Spec Marketer:</b>	No

**Hazardous Waste Handler Details**

<b>Sequence No:</b>	1
<b>Receive Date:</b>	19960901
<b>Handler Name:</b>	GERMAINS PROEN PRODUCTS
<b>Federal Waste Generator Code:</b>	2
<b>Generator Code Description:</b>	Small Quantity Generator
<b>Source Type:</b>	Implementer

**Owner/Operator Details**

<b>Owner/Operator Ind:</b>	Current Owner	<b>Street No:</b>	
<b>Type:</b>	Private	<b>Street 1:</b>	1835 DAWNS WY
<b>Name:</b>	GERMAINS	<b>Street 2:</b>	
<b>Date Became Current:</b>		<b>City:</b>	FULLERTON
<b>Date Ended Current:</b>		<b>State:</b>	CA
<b>Phone:</b>	714-284-6555	<b>Country:</b>	
<b>Source Type:</b>	Implementer	<b>Zip Code:</b>	92631

<a href="#">96</a>	4 of 7	ESE	0.14 / 747.86	45.60 / 13	PROEN PRODUCTS COMPANY 2777 9TH ST BERKELEY CA 94710	CLEANUP SITES
--------------------	--------	-----	---------------	------------	--	---------------

<b>Global ID:</b>	SLT2002430	<b>Site Facility Type:</b>	CLEANUP PROGRAM SITE
<b>Status:</b>	OPEN - VERIFICATION MONITORING	<b>County:</b>	ALAMEDA
<b>Status Date:</b>	6/2/2016	<b>Latitude:</b>	37.856025867
<b>Longitude:</b>	-122.290116		
<b>Data Source:</b>	Cleanup Program Sites from GeoTracker Search; Cleanup Sites from GeoTracker Cleanup Sites Data Download		

Map Key	Number of Records	Direction	Distance (mi/ft)	Elev/Diff (ft)	Site	DB
---------	-------------------	-----------	------------------	----------------	------	----

**Cleanup Sites from GeoTracker Cleanup Sites Data Download - Facilities Detail**

**RB Case No:** 01S0237  
**Local Case No:**  
**Begin Date:** 1/1/1999  
**Stop Method:**  
**Lead Agency:** SAN FRANCISCO BAY RWQCB (REGION 2)  
**Local Agency:**  
**Potential COC:** \* Chlorinated Solvents - TCE  
**Potential Media of Concern:** Other Groundwater (uses other than drinking water), Soil, Soil Vapor  
**How Discovered:**  
**How Discovered Description:**  
**Stop Description:**  
**Calwater Watershed Name:** Bay Bridges - Berkeley (203.30)  
**DWR GW Subbasin Name:** Santa Clara Valley - East Bay Plain (2-009.04)  
**Disadvantaged Community:**  
**Site History:**

The Proen Products Company facility operated from approximately 1952 to June 1990. Proen manufactured fertilizer tablets, lawn sprinklers, and lawn edgers at the Site. The fertilizer tablet manufacturing operation was separate from the metal parts manufacturing operation. The fertilizer process consisted of combining fertilizer ingredients (e.g., urea) in a mixer and baking the combined ingredients in an oven. Metal sprinkler parts were manufactured from zinc alloy in the die casting operation and the metal parts cut in the punch press were cut from brass, aluminum, or steel sheets of metal. Solvents used for degreasing metal parts included 1,1,1-trichloroethane (1,1,1-TCA, reportedly used from 1982 to 1990) and trichloroethene (TCE, reportedly used before 1982). Carbon tetrachloride was reportedly used for degreasing during the earlier years of the facility's operation. Additional chemicals used at the facility reportedly included isopropanol, petroleum naphtha, dipping enamels, copper sulfate, Hampene 200 (EDTA), manganese sulfate, zinc sulfate, and Houghto-Safe 620 (ethylene glycol). Wastes removed and disposed off site by licensed contractors included paint thinner, waste paints, and waste 1,1,1-TCA. Soil and groundwater investigations conducted in 1990 and 1991 revealed that elevated concentrations of VOCs were present in collected soil samples. The highest concentrations of VOCs and TPH-g and BTEX were detected in the hand augered boring SB -1 near the sump: TCE up to 2.2 mg/kg in soil and up to 230 mg/l in GW sample. Five MWs installed along the site perimeter (corner of 9th and Grayson St) in August 1990 to monitor the VOCs plume; additional eight wells installed in 1992. The highest concentrations of TCE was detected in MW-2 located downgradient from the Site. 1.4 mg/l of TCE (April 1991). Add site investigation and removal of the sump, soil excavation and removal of approx. 1,130 tons in May 1992; TCE was detected in soil up to 17 mg/kg and in water up to 230 mg/l. After the cleanup TCE concentrations were reduced to 0.68 mg/kg and 0.068 mg/l. Annual monitoring until 2009.

**Cleanup Sites from GeoTracker Cleanup Sites Data Download - Regulatory Activity**

**Action Type:** ENFORCEMENT  
**Date :** 2020-06-11 00:00:00  
**Action:** Annual Estimation Letter - #01S0237  
  
**Action Type:** RESPONSE  
**Date :** 2016-05-04 00:00:00  
**Action:** Phase I Assessment Report  
  
**Action Type:** ENFORCEMENT  
**Date :** 2016-04-04 00:00:00  
**Action:** Email Correspondence  
  
**Action Type:** ENFORCEMENT  
**Date :** 2013-06-12 00:00:00  
**Action:** Referral to Regional Board  
  
**Action Type:** RESPONSE  
**Date :** 2009-09-16 00:00:00  
**Action:** Monitoring Report - Annually  
  
**Action Type:** RESPONSE  
**Date :** 2008-09-19 00:00:00  
**Action:** Monitoring Report - Annually  
  
**Action Type:** RESPONSE  
**Date :** 2008-01-11 00:00:00  
**Action:** Other Report / Document  
  
**Action Type:** ENFORCEMENT

<b>Map Key</b>	<b>Number of Records</b>	<b>Direction</b>	<b>Distance (mi/ft)</b>	<b>Elev/Diff (ft)</b>	<b>Site</b>	<b>DB</b>
<b>Date :</b>						
<b>Action:</b>						
<b>Action Type:</b>						
<b>Date :</b>						
<b>Action:</b>						
<b>Action Type:</b>						
<b>Date :</b>						
<b>Action:</b>						
<b>Action Type:</b>						
<b>Date :</b>						
<b>Action:</b>						
<b>Action Type:</b>						
<b>Date :</b>						
<b>Action:</b>						
<b>Action Type:</b>						
<b>Date :</b>						
<b>Action:</b>						
<b>Action Type:</b>						
<b>Date :</b>						
<b>Action:</b>						
<b>Action Type:</b>						
<b>Date :</b>						
<b>Action:</b>						
<b>Action Type:</b>						
<b>Date :</b>						
<b>Action:</b>						
<b>Action Type:</b>						
<b>Date :</b>						
<b>Action:</b>						
<b>Action Type:</b>						
<b>Date :</b>						
<b>Action:</b>						
<b>Action Type:</b>						
<b>Date :</b>						
<b>Action:</b>						
<b>Action Type:</b>						
<b>Date :</b>						
<b>Action:</b>						
<b>Action Type:</b>						
<b>Date :</b>						
<b>Action:</b>						
<b>Action Type:</b>						
<b>Date :</b>						
<b>Action:</b>						

<b>Map Key</b>	<b>Number of Records</b>	<b>Direction</b>	<b>Distance (mi/ft)</b>	<b>Elev/Diff (ft)</b>	<b>Site</b>	<b>DB</b>
<b>Action:</b>					Monitoring Report - Other	
<b>Action Type:</b>					RESPONSE	
<b>Date :</b>					2000-01-01 00:00:00	
<b>Action:</b>					Correspondence	
<b>Action Type:</b>					RESPONSE	
<b>Date :</b>					1999-10-25 00:00:00	
<b>Action:</b>					Monitoring Report - Semi-Annually	
<b>Action Type:</b>					RESPONSE	
<b>Date :</b>					1999-10-22 00:00:00	
<b>Action:</b>					Monitoring Report - Other	
<b>Action Type:</b>					RESPONSE	
<b>Date :</b>					1999-01-19 00:00:00	
<b>Action:</b>					Monitoring Report - Other	
<b>Action Type:</b>					RESPONSE	
<b>Date :</b>					1999-01-01 00:00:00	
<b>Action:</b>					Other Report / Document	
<b>Action Type:</b>					ENFORCEMENT	
<b>Date :</b>					1998-04-29 00:00:00	
<b>Action:</b>					File review	
<b>Action Type:</b>					RESPONSE	
<b>Date :</b>					1998-04-20 00:00:00	
<b>Action:</b>					Monitoring Report - Semi-Annually	
<b>Action Type:</b>					RESPONSE	
<b>Date :</b>					1998-04-17 00:00:00	
<b>Action:</b>					Monitoring Report - Other	
<b>Action Type:</b>					REMEDIATION	
<b>Date :</b>					1998-03-01 00:00:00	
<b>Action:</b>					Excavation	
<b>Action Type:</b>					RESPONSE	
<b>Date :</b>					1997-11-25 00:00:00	
<b>Action:</b>					Monitoring Report - Other	
<b>Action Type:</b>					RESPONSE	
<b>Date :</b>					1996-07-03 00:00:00	
<b>Action:</b>					Monitoring Report - Quarterly	
<b>Action Type:</b>					RESPONSE	
<b>Date :</b>					1996-07-01 00:00:00	
<b>Action:</b>					Other Report / Document	
<b>Action Type:</b>					RESPONSE	
<b>Date :</b>					1996-03-20 00:00:00	
<b>Action:</b>					Other Report / Document	
<b>Action Type:</b>					RESPONSE	
<b>Date :</b>					1996-03-05 00:00:00	
<b>Action:</b>					Other Report / Document	
<b>Action Type:</b>					RESPONSE	
<b>Date :</b>					1996-01-16 00:00:00	
<b>Action:</b>					Other Report / Document	
<b>Action Type:</b>					ENFORCEMENT	
<b>Date :</b>					1995-10-30 00:00:00	
<b>Action:</b>					Staff Letter	
<b>Action Type:</b>					RESPONSE	
<b>Date :</b>					1995-09-20 00:00:00	
<b>Action:</b>					Monitoring Report - Quarterly	

<i>Map Key</i>	<i>Number of Records</i>	<i>Direction</i>	<i>Distance (mi/ft)</i>	<i>Elev/Diff (ft)</i>	<i>Site</i>	<i>DB</i>
<b>Action Type:</b>		RESPONSE				
<b>Date :</b>		1995-09-06 00:00:00				
<b>Action:</b>		Correspondence				
<b>Action Type:</b>		RESPONSE				
<b>Date :</b>		1995-07-10 00:00:00				
<b>Action:</b>		Correspondence				
<b>Action Type:</b>		RESPONSE				
<b>Date :</b>		1995-05-09 00:00:00				
<b>Action:</b>		Monitoring Report - Semi-Annually				
<b>Action Type:</b>		RESPONSE				
<b>Date :</b>		1995-05-02 00:00:00				
<b>Action:</b>		Monitoring Report - Semi-Annually				
<b>Action Type:</b>		RESPONSE				
<b>Date :</b>		1994-09-30 00:00:00				
<b>Action:</b>		Monitoring Report - Semi-Annually				
<b>Action Type:</b>		RESPONSE				
<b>Date :</b>		1994-04-19 00:00:00				
<b>Action:</b>		Other Report / Document				
<b>Action Type:</b>		RESPONSE				
<b>Date :</b>		1994-04-05 00:00:00				
<b>Action:</b>		Monitoring Report - Semi-Annually				
<b>Action Type:</b>		ENFORCEMENT				
<b>Date :</b>		1994-03-11 00:00:00				
<b>Action:</b>		File review				
<b>Action Type:</b>		RESPONSE				
<b>Date :</b>		1994-03-07 00:00:00				
<b>Action:</b>		Other Report / Document				
<b>Action Type:</b>		RESPONSE				
<b>Date :</b>		1993-12-16 00:00:00				
<b>Action:</b>		Other Report / Document				
<b>Action Type:</b>		RESPONSE				
<b>Date :</b>		1993-12-02 00:00:00				
<b>Action:</b>		Other Report / Document				
<b>Action Type:</b>		RESPONSE				
<b>Date :</b>		1993-11-10 00:00:00				
<b>Action:</b>		Other Report / Document				
<b>Action Type:</b>		RESPONSE				
<b>Date :</b>		1993-11-05 00:00:00				
<b>Action:</b>		Other Report / Document				
<b>Action Type:</b>		RESPONSE				
<b>Date :</b>		1993-11-04 00:00:00				
<b>Action:</b>		Other Report / Document				
<b>Action Type:</b>		RESPONSE				
<b>Date :</b>		1993-10-14 00:00:00				
<b>Action:</b>		Other Report / Document				
<b>Action Type:</b>		RESPONSE				
<b>Date :</b>		1993-10-06 00:00:00				
<b>Action:</b>		Other Report / Document				
<b>Action Type:</b>		RESPONSE				
<b>Date :</b>		1993-09-30 00:00:00				
<b>Action:</b>		Monitoring Report - Quarterly				

<b>Map Key</b>	<b>Number of Records</b>	<b>Direction</b>	<b>Distance (mi/ft)</b>	<b>Elev/Diff (ft)</b>	<b>Site</b>	<b>DB</b>
<b>Action Type:</b>						
<b>Date :</b>						
<b>Action:</b>						
<b>Action Type:</b>						
<b>Date :</b>						
<b>Action:</b>						
<b>Action Type:</b>						
<b>Date :</b>						
<b>Action:</b>						
<b>Action Type:</b>						
<b>Date :</b>						
<b>Action:</b>						
<b>Action Type:</b>						
<b>Date :</b>						
<b>Action:</b>						
<b>Action Type:</b>						
<b>Date :</b>						
<b>Action:</b>						
<b>Action Type:</b>						
<b>Date :</b>						
<b>Action:</b>						
<b>Action Type:</b>						
<b>Date :</b>						
<b>Action:</b>						
<b>Action Type:</b>						
<b>Date :</b>						
<b>Action:</b>						
<b>Action Type:</b>						
<b>Date :</b>						
<b>Action:</b>						
<b>Action Type:</b>						
<b>Date :</b>						
<b>Action:</b>						
<b>Action Type:</b>						
<b>Date :</b>						
<b>Action:</b>						
<b>Action Type:</b>						
<b>Date :</b>						
<b>Action:</b>						
<b>Action Type:</b>						
<b>Date :</b>						
<b>Action:</b>						
<b>Action Type:</b>						
<b>Date :</b>						
<b>Action:</b>						
<b>Action Type:</b>						
<b>Date :</b>						
<b>Action:</b>						

<b>Map Key</b>	<b>Number of Records</b>	<b>Direction</b>	<b>Distance (mi/ft)</b>	<b>Elev/Diff (ft)</b>	<b>Site</b>	<b>DB</b>
<b>Date :</b>						
<b>Action:</b>						
<b>Action Type:</b>						
<b>Date :</b>						
<b>Action:</b>						
<b>Action Type:</b>						
<b>Date :</b>						
<b>Action:</b>						
<b>Action Type:</b>						
<b>Date :</b>						
<b>Action:</b>						
<b>Action Type:</b>						
<b>Date :</b>						
<b>Action:</b>						
<b>Action Type:</b>						
<b>Date :</b>						
<b>Action:</b>						
<b>Action Type:</b>						
<b>Date :</b>						
<b>Action:</b>						
<b>Action Type:</b>						
<b>Date :</b>						
<b>Action:</b>						
<b>Action Type:</b>						
<b>Date :</b>						
<b>Action:</b>						
<b>Action Type:</b>						
<b>Date :</b>						
<b>Action:</b>						
<b>Action Type:</b>						
<b>Date :</b>						
<b>Action:</b>						
<b>Action Type:</b>						
<b>Date :</b>						
<b>Action:</b>						
<b>Action Type:</b>						
<b>Date :</b>						
<b>Action:</b>						
<b>Action Type:</b>						
<b>Date :</b>						
<b>Action:</b>						
<b>Action Type:</b>						
<b>Date :</b>						
<b>Action:</b>						
<b>Action Type:</b>						
<b>Date :</b>						
<b>Action:</b>						
<b>Action Type:</b>						
<b>Date :</b>						
<b>Action:</b>						



Map Key	Number of Records	Direction	Distance (mi/ft)	Elev/Diff (ft)	Site	DB
---------	-------------------	-----------	------------------	----------------	------	----

Action: Leak Reported

**Cleanup Sites from GeoTracker Cleanup Sites Data Download - Status History**

Status: Open - Verification Monitoring  
 Status Date: 2016-06-02 00:00:00

Status: Open - Site Assessment  
 Status Date: 2001-03-08 00:00:00

Status: Open - Case Begin Date  
 Status Date: 1999-01-01 00:00:00

**Cleanup Sites from GeoTracker Cleanup Sites Data Download - Regulatory Contacts**

Contact Type:	Regional Board Caseworker	Address:	1515 CLAY ST SUITE 1400
Contact Name:	PHYLLIS FLACK	City:	OAKLAND
Phone No:			
Organization Name:	SAN FRANCISCO BAY RWQCB (REGION 2)		
Email:	phyllis.flack@waterboards.ca.gov		

**Cleanup Program Sites from GeoTracker Search - Regulatory Profile (as of Feb 24, 2020)**

Project Status:		WDR Place Type:	
CUF Claim:		WDR File:	
CUF Priority Assign:		WDR Order:	
CUF Amount Paid:		File Location:	LOCAL AGENCY
Facility Type:		Composting Method:	
User Defined Beneficial Use:			
Designated Beneficial Use:	MUN, AGR, IND, PROC		
Designated Beneficial Use Desc:	Municipal and Domestic Supply, Agricultural Supply, Industrial Service Supply, Industrial Process Supply		
Project Oversight Agencies:			
Report Link:	<a href="https://geotracker.waterboards.ca.gov/profile_report?global_id=SLT2O02430">https://geotracker.waterboards.ca.gov/profile_report?global_id=SLT2O02430</a>		
Cleanup Status Detail:	OPEN - VERIFICATION MONITORING AS OF 6/2/2016		
Cleanup History Link:	<a href="https://geotracker.waterboards.ca.gov/profile_report_include?global_id=SLT2O02430&amp;tabname=regulatoryhistory">https://geotracker.waterboards.ca.gov/profile_report_include?global_id=SLT2O02430&amp;tabname=regulatoryhistory</a>		
Potential COC:	CHLORINATED SOLVENTS - TCE		
Potential Media of Concern:	OTHER GROUNDWATER (USES OTHER THAN DRINKING WATER), SOIL, SOIL VAPOR		
GW Monitoring Freq:			
DWR GW Sub Basin:	Santa Clara Valley - East Bay Plain (2-009.04)		
Calwater Watershed Name:	Bay Bridges - Berkeley (203.30)		
Post Closure Site Management:			
Future Land Use:			
Cleanup Oversight Agencies:	SAN FRANCISCO BAY RWQCB (REGION 2) (LEAD) - CASE #: 01S0237 CASEWORKER: PHYLLIS FLACK BERKELEY, CITY OF - CASE #: Ninth2777		

**Site History:**

The Proen Products Company facility operated from approximately 1952 to June 1990. Proen manufactured fertilizer tablets, lawn sprinklers, and lawn edgers at the Site. The fertilizer tablet manufacturing operation was separate from the metal parts manufacturing operation. The fertilizer process consisted of combining fertilizer ingredients (e.g., urea) in a mixer and baking the combined ingredients in an oven. Metal sprinkler parts were manufactured from zinc alloy in the die casting operation and the metal parts cut in the punch press were cut from brass, aluminum, or steel sheets of metal. Solvents used for degreasing metal parts included 1,1,1-trichloroethane (1,1,1-TCA, reportedly used from 1982 to 1990) and trichloroethene (TCE, reportedly used before 1982). Carbon tetrachloride was reportedly used for degreasing during the earlier years of the facility's operation. Additional chemicals used at the facility reportedly included isopropanol, petroleum naphtha, dipping enamels, copper sulfate, Hampene 200 (EDTA), manganese sulfate, zinc sulfate, and Houghto-Safe 620 (ethylene glycol). Wastes removed and disposed off site by licensed contractors included paint thinner, waste paints, and waste 1,1,1-TCA. Soil and groundwater investigations conducted in 1990 and 1991 revealed that elevated concentrations of VOCs were present in collected soil samples. The highest concentrations of VOCs and TPH-g and BTEX were detected in the hand augered boring SB -1 near the sump: TCE up to 2.2 mg/kg in soil and up to 230 mg/l in GW sample. Five MWs installed along the site perimeter (corner of 9th and Grayson St) in August 1990 to monitor the VOCs plume; additional eight wells installed in 1992. The highest concentrations of TCE was detected in MW-2 located downgradient from the Site. 1.4 mg/l of TCE (April 1991). Add site investigation and removal of the sump, soil excavation and removal of approx. 1,130 tons in May 1992; TCE was detected in soil up to 17 mg/kg and in water up to 230 mg/l. After the cleanup TCE concentrations were reduced to 0.68 mg/kg and 0.068 mg/l. Annual monitoring until 2009.

**Sites from GeoTracker Search - Cleanup Action Report (as of Feb 24, 2020)**

Map Key	Number of Records	Direction	Distance (mi/ft)	Elev/Diff (ft)	Site	DB
---------	-------------------	-----------	------------------	----------------	------	----

**Action Type:** MONITORED NATURAL ATTENUATION      **Begin Date:** 3/1/2001  
**Phase:** Water      **End Date:** 3/1/2007  
**Description:** No volumes, attenuation monitoring  
**Contaminant Mass Removed:**

**Action Type:** EXCAVATION      **Begin Date:** 3/1/1998  
**Phase:** Soil      **End Date:** 3/1/2001  
**Description:** approx. volumes  
**Contaminant Mass Removed:**

**Sites from GeoTracker Search - Regulatory Activities (as of Feb 24, 2020)**

**Action Type:** Other Regulatory Actions  
**Action Date:** 6/11/2020  
**Received Issue Date:** 6/11/2020  
**Action:** Annual Estimation Letter - #01S0237  
**Doc Link:** [https://geotracker.waterboards.ca.gov/view\\_documents?global\\_id=SLT2O02430&enforcement\\_id=6438028&temptable=ENFORCEMENT](https://geotracker.waterboards.ca.gov/view_documents?global_id=SLT2O02430&enforcement_id=6438028&temptable=ENFORCEMENT)

**Title Description Comments:**

Annual Estimate Letter FY 20-21

**Action Type:** Response Requested - Reports  
**Action Date:** 5/4/2016  
**Received Issue Date:** 5/4/2016  
**Action:** Phase I Assessment Report  
**Doc Link:** [https://geotracker.waterboards.ca.gov/view\\_documents\\_all?global\\_id=SLT2O02430&doc\\_id=5888731](https://geotracker.waterboards.ca.gov/view_documents_all?global_id=SLT2O02430&doc_id=5888731)

**Title Description Comments:**

Limited Phase II Subsurface Investigation - 2750 9th Street -- AEI says no further action is needed.

**Action Type:** Other Regulatory Actions  
**Action Date:** 4/4/2016  
**Received Issue Date:** 4/4/2016  
**Action:** Email Correspondence  
**Doc Link:** [https://geotracker.waterboards.ca.gov/view\\_documents?global\\_id=SLT2O02430&enforcement\\_id=6323926&temptable=ENFORCEMENT](https://geotracker.waterboards.ca.gov/view_documents?global_id=SLT2O02430&enforcement_id=6323926&temptable=ENFORCEMENT)

**Title Description Comments:**

Clean Up at 2777 9th Street Berkeley

**Action Type:** Referral to Other Agency  
**Action Date:** 6/12/2013  
**Received Issue Date:** 6/12/2013  
**Action:** Referral to Regional Board  
**Doc Link:** [https://geotracker.waterboards.ca.gov/view\\_documents?global\\_id=SLT2O02430&enforcement\\_id=6164115&temptable=ENFORCEMENT](https://geotracker.waterboards.ca.gov/view_documents?global_id=SLT2O02430&enforcement_id=6164115&temptable=ENFORCEMENT)

**Title Description Comments:**

Notice of Case Transfer

**Action Type:** Response Requested - Reports  
**Action Date:** 9/16/2009  
**Received Issue Date:** 9/16/2009  
**Action:** Monitoring Report - Annually  
**Doc Link:** [https://geotracker.waterboards.ca.gov/view\\_documents\\_all?global\\_id=SLT2O02430&doc\\_id=5784667](https://geotracker.waterboards.ca.gov/view_documents_all?global_id=SLT2O02430&doc_id=5784667)

**Title Description Comments:**

Annual '09 Groundwater Monitoring

**Action Type:** Response Requested - Reports  
**Action Date:** 9/19/2008  
**Received Issue Date:** 9/19/2008

<b>Map Key</b>	<b>Number of Records</b>	<b>Direction</b>	<b>Distance (mi/ft)</b>	<b>Elev/Diff (ft)</b>	<b>Site</b>	<b>DB</b>
<b>Action:</b>					Monitoring Report - Annually	
<b>Doc Link:</b>					<a href="https://geotracker.waterboards.ca.gov/view_documents_all?global_id=SLT2O02430&amp;doc_id=5784668">https://geotracker.waterboards.ca.gov/view_documents_all?global_id=SLT2O02430&amp;doc_id=5784668</a>	
<b>Title Description Comments:</b>					Annual Groundwater Monitoring	
<b>Action Type:</b>					Response Requested - Other	
<b>Action Date:</b>					1/11/2008	
<b>Received Issue Date:</b>					1/11/2008	
<b>Action:</b>					Other Report / Document	
<b>Doc Link:</b>					<a href="https://geotracker.waterboards.ca.gov/view_documents_all?global_id=SLT2O02430&amp;doc_id=5783879">https://geotracker.waterboards.ca.gov/view_documents_all?global_id=SLT2O02430&amp;doc_id=5783879</a>	
<b>Title Description Comments:</b>					Results of Environmental Activities	
<b>Action Type:</b>					Other Regulatory Actions	
<b>Action Date:</b>					5/4/2007	
<b>Received Issue Date:</b>					5/4/2007	
<b>Action:</b>					Technical Correspondence / Assistance / Other	
<b>Doc Link:</b>					<a href="https://geotracker.waterboards.ca.gov/view_documents?global_id=SLT2O02430&amp;enforcement_id=6177947&amp;temptable=ENFORCEMENT">https://geotracker.waterboards.ca.gov/view_documents?global_id=SLT2O02430&amp;enforcement_id=6177947&amp;temptable=ENFORCEMENT</a>	
<b>Title Description Comments:</b>					Application to Install Monitoring Wells	
<b>Action Type:</b>					Response Requested - Other	
<b>Action Date:</b>					9/12/2006	
<b>Received Issue Date:</b>					9/12/2006	
<b>Action:</b>					Other Report / Document	
<b>Doc Link:</b>					<a href="https://geotracker.waterboards.ca.gov/view_documents_all?global_id=SLT2O02430&amp;doc_id=5784665">https://geotracker.waterboards.ca.gov/view_documents_all?global_id=SLT2O02430&amp;doc_id=5784665</a>	
<b>Title Description Comments:</b>					Figures and Tables from Miscellaneous Reports	
<b>Action Type:</b>					Response Requested - Other	
<b>Action Date:</b>					6/29/2006	
<b>Received Issue Date:</b>					6/29/2006	
<b>Action:</b>					Other Report / Document	
<b>Doc Link:</b>					<a href="https://geotracker.waterboards.ca.gov/view_documents_all?global_id=SLT2O02430&amp;doc_id=5784657">https://geotracker.waterboards.ca.gov/view_documents_all?global_id=SLT2O02430&amp;doc_id=5784657</a>	
<b>Title Description Comments:</b>					CPT Logs	
<b>Action Type:</b>					Response Requested - Other	
<b>Action Date:</b>					6/26/2006	
<b>Received Issue Date:</b>					6/26/2006	
<b>Action:</b>					Other Report / Document	
<b>Doc Link:</b>						
<b>Title Description Comments:</b>					Meeting With Geoff Fiedler	
<b>Action Type:</b>					Response Requested - Other	
<b>Action Date:</b>					6/26/2006	
<b>Received Issue Date:</b>					6/26/2006	
<b>Action:</b>					Other Report / Document	
<b>Doc Link:</b>					<a href="https://geotracker.waterboards.ca.gov/view_documents_all?global_id=SLT2O02430&amp;doc_id=5784655">https://geotracker.waterboards.ca.gov/view_documents_all?global_id=SLT2O02430&amp;doc_id=5784655</a>	
<b>Title Description Comments:</b>					Meeting With Geoff Fiedler	
<b>Action Type:</b>					Other Regulatory Actions	
<b>Action Date:</b>					12/20/2005	
<b>Received Issue Date:</b>					12/20/2005	

<i>Map Key</i>	<i>Number of Records</i>	<i>Direction</i>	<i>Distance (mi/ft)</i>	<i>Elev/Diff (ft)</i>	<i>Site</i>	<i>DB</i>
<b>Action:</b>					Staff Letter	
<b>Doc Link:</b>					<a href="https://geotracker.waterboards.ca.gov/view_documents?global_id=SLT2O02430&amp;enforcement_id=6177946&amp;temptable=ENFORCEMENT">https://geotracker.waterboards.ca.gov/view_documents?global_id=SLT2O02430&amp;enforcement_id=6177946&amp;temptable=ENFORCEMENT</a>	
<b>Title Description Comments:</b>						
					Closure Request Letters	
<b>Action Type:</b>					Response Requested - Other	
<b>Action Date:</b>					11/7/2005	
<b>Received Issue Date:</b>					11/7/2005	
<b>Action:</b>					Other Report / Document	
<b>Doc Link:</b>					<a href="https://geotracker.waterboards.ca.gov/view_documents_all?global_id=SLT2O02430&amp;doc_id=5784677">https://geotracker.waterboards.ca.gov/view_documents_all?global_id=SLT2O02430&amp;doc_id=5784677</a>	
<b>Title Description Comments:</b>						
					Summary of Environmental Activities	
<b>Action Type:</b>					Response Requested - Reports	
<b>Action Date:</b>					2/4/2005	
<b>Received Issue Date:</b>					2/4/2005	
<b>Action:</b>					Monitoring Report - Other	
<b>Doc Link:</b>					<a href="https://geotracker.waterboards.ca.gov/view_documents_all?global_id=SLT2O02430&amp;doc_id=5783881">https://geotracker.waterboards.ca.gov/view_documents_all?global_id=SLT2O02430&amp;doc_id=5783881</a>	
<b>Title Description Comments:</b>						
					Groundwater Monitoring (Pieces of Reports)	
<b>Action Type:</b>					Response Requested - Reports	
<b>Action Date:</b>					2/4/2005	
<b>Received Issue Date:</b>					2/4/2005	
<b>Action:</b>					Monitoring Report - Other	
<b>Doc Link:</b>					<a href="https://geotracker.waterboards.ca.gov/view_documents_all?global_id=SLT2O02430&amp;doc_id=5778770">https://geotracker.waterboards.ca.gov/view_documents_all?global_id=SLT2O02430&amp;doc_id=5778770</a>	
<b>Title Description Comments:</b>						
					Groundwater Monitoring Report	
<b>Action Type:</b>					Response Requested - Reports	
<b>Action Date:</b>					2/4/2005	
<b>Received Issue Date:</b>					2/4/2005	
<b>Action:</b>					Monitoring Report - Other	
<b>Doc Link:</b>						
<b>Title Description Comments:</b>						
					Groundwater Monitoring (Pieces of Reports)	
<b>Action Type:</b>					Other Regulatory Actions	
<b>Action Date:</b>					11/1/2004	
<b>Received Issue Date:</b>					11/1/2004	
<b>Action:</b>					Closure/No Further Action Letter	
<b>Doc Link:</b>					<a href="https://geotracker.waterboards.ca.gov/view_documents?global_id=SLT2O02430&amp;enforcement_id=6177945&amp;temptable=ENFORCEMENT">https://geotracker.waterboards.ca.gov/view_documents?global_id=SLT2O02430&amp;enforcement_id=6177945&amp;temptable=ENFORCEMENT</a>	
<b>Title Description Comments:</b>						
					Closure Summary	
<b>Action Type:</b>					Response Requested - Other	
<b>Action Date:</b>					12/1/2003	
<b>Received Issue Date:</b>					12/1/2003	
<b>Action:</b>					Other Report / Document	
<b>Doc Link:</b>					<a href="https://geotracker.waterboards.ca.gov/view_documents_all?global_id=SLT2O02430&amp;doc_id=5784720">https://geotracker.waterboards.ca.gov/view_documents_all?global_id=SLT2O02430&amp;doc_id=5784720</a>	
<b>Title Description Comments:</b>						
					Miscellaneous Figures and Tables	
<b>Action Type:</b>					Response Requested - Other	
<b>Action Date:</b>					4/5/2002	

<b>Map Key</b>	<b>Number of Records</b>	<b>Direction</b>	<b>Distance (mi/ft)</b>	<b>Elev/Diff (ft)</b>	<b>Site</b>	<b>DB</b>
<b>Received Issue Date:</b>		4/5/2002				
<b>Action:</b>		Other Report / Document				
<b>Doc Link:</b>						
<b>Title Description Comments:</b>						
Proposition 65 Information						
<b>Action Type:</b>		Response Requested - Other				
<b>Action Date:</b>		4/5/2002				
<b>Received Issue Date:</b>		4/5/2002				
<b>Action:</b>		Other Report / Document				
<b>Doc Link:</b>		https://geotracker.waterboards.ca.gov/view_documents_all?global_id=SLT2O02430&doc_id=5784628				
<b>Title Description Comments:</b>						
Proposition 65 Information						
<b>Action Type:</b>		Response Requested - Reports				
<b>Action Date:</b>		2/11/2002				
<b>Received Issue Date:</b>		2/11/2002				
<b>Action:</b>		Monitoring Report - Quarterly				
<b>Doc Link:</b>		https://geotracker.waterboards.ca.gov/view_documents_all?global_id=SLT2O02430&doc_id=5784618				
<b>Title Description Comments:</b>						
Quarterly Monitoring						
<b>Action Type:</b>		Response Requested - Other				
<b>Action Date:</b>		5/22/2001				
<b>Received Issue Date:</b>		5/22/2001				
<b>Action:</b>		Other Report / Document				
<b>Doc Link:</b>		https://geotracker.waterboards.ca.gov/view_documents_all?global_id=SLT2O02430&doc_id=5784650				
<b>Title Description Comments:</b>						
Figures and Tables from Miscellaneous Reports						
<b>Action Type:</b>		Cleanup Action				
<b>Action Date:</b>		3/1/2001				
<b>Received Issue Date:</b>						
<b>Action:</b>		Monitored Natural Attenuation				
<b>Doc Link:</b>						
<b>Title Description Comments:</b>						
No volumes, attenuation monitoring						
<b>Action Type:</b>		Response Requested - Other				
<b>Action Date:</b>		1/30/2001				
<b>Received Issue Date:</b>		1/30/2001				
<b>Action:</b>		Other Report / Document				
<b>Doc Link:</b>		https://geotracker.waterboards.ca.gov/view_documents_all?global_id=SLT2O02430&doc_id=5778760				
<b>Title Description Comments:</b>						
Groundwater Analytical Results						
<b>Action Type:</b>		Response Requested - Reports				
<b>Action Date:</b>		9/1/2000				
<b>Received Issue Date:</b>		9/1/2000				
<b>Action:</b>		Monitoring Report - Semi-Annually				
<b>Doc Link:</b>		https://geotracker.waterboards.ca.gov/view_documents_all?global_id=SLT2O02430&doc_id=5890482				
<b>Title Description Comments:</b>						
Groundwater Analytical Results						
<b>Action Type:</b>		Response Requested - Reports				
<b>Action Date:</b>		8/31/2000				

<i>Map Key</i>	<i>Number of Records</i>	<i>Direction</i>	<i>Distance (mi/ft)</i>	<i>Elev/Diff (ft)</i>	<i>Site</i>	<i>DB</i>
<b>Received Issue Date:</b>		8/31/2000				
<b>Action:</b>		Monitoring Report - Other				
<b>Doc Link:</b>						
<b>Title Description Comments:</b>						
		Groundwater Analytical Results				
<b>Action Type:</b>		Other Regulatory Actions				
<b>Action Date:</b>		6/20/2000				
<b>Received Issue Date:</b>		6/20/2000				
<b>Action:</b>		Site Visit / Inspection / Sampling				
<b>Doc Link:</b>		https://geotracker.waterboards.ca.gov/view_documents?global_id=SLT2O02430&enforcement_id=6177948&temptable=ENFORCEMENT				
<b>Title Description Comments:</b>						
		Inspection Form				
<b>Action Type:</b>		Response Requested - Reports				
<b>Action Date:</b>		2/14/2000				
<b>Received Issue Date:</b>		2/14/2000				
<b>Action:</b>		Monitoring Report - Other				
<b>Doc Link:</b>		https://geotracker.waterboards.ca.gov/view_documents_all?global_id=SLT2O02430&doc_id=5778762				
<b>Title Description Comments:</b>						
		Groundwater Analytical Results				
<b>Action Type:</b>		Response Requested - Other				
<b>Action Date:</b>		1/1/2000				
<b>Received Issue Date:</b>		1/1/2000				
<b>Action:</b>		Correspondence				
<b>Doc Link:</b>		https://geotracker.waterboards.ca.gov/view_documents_all?global_id=SLT2O02430&doc_id=5784719				
<b>Title Description Comments:</b>						
		Correspondence Letters				
<b>Action Type:</b>		Response Requested - Reports				
<b>Action Date:</b>		10/25/1999				
<b>Received Issue Date:</b>		10/25/1999				
<b>Action:</b>		Monitoring Report - Semi-Annually				
<b>Doc Link:</b>		https://geotracker.waterboards.ca.gov/view_documents_all?global_id=SLT2O02430&doc_id=5890480				
<b>Title Description Comments:</b>						
		Groundwater Analytical Results				
<b>Action Type:</b>		Response Requested - Reports				
<b>Action Date:</b>		10/22/1999				
<b>Received Issue Date:</b>		10/22/1999				
<b>Action:</b>		Monitoring Report - Other				
<b>Doc Link:</b>						
<b>Title Description Comments:</b>						
		Groundwater Analytical Results				
<b>Action Type:</b>		Response Requested - Reports				
<b>Action Date:</b>		1/19/1999				
<b>Received Issue Date:</b>		1/19/1999				
<b>Action:</b>		Monitoring Report - Other				
<b>Doc Link:</b>		https://geotracker.waterboards.ca.gov/view_documents_all?global_id=SLT2O02430&doc_id=5778764				
<b>Title Description Comments:</b>						
		Groundwater Analytical Results				
<b>Action Type:</b>		Response Requested - Other				
<b>Action Date:</b>		1/1/1999				

<b>Map Key</b>	<b>Number of Records</b>	<b>Direction</b>	<b>Distance (mi/ft)</b>	<b>Elev/Diff (ft)</b>	<b>Site</b>	<b>DB</b>
<b>Received Issue Date:</b>		1/1/1999				
<b>Action:</b>		Other Report / Document				
<b>Doc Link:</b>		https://geotracker.waterboards.ca.gov/view_documents_all?global_id=SLT2O02430&doc_id=5783876				
<b>Title Description Comments:</b>		Miscellaneous Site Figures				
<b>Action Type:</b>		Other Regulatory Actions				
<b>Action Date:</b>		4/29/1998				
<b>Received Issue Date:</b>		4/29/1998				
<b>Action:</b>		File review				
<b>Doc Link:</b>		https://geotracker.waterboards.ca.gov/view_documents?global_id=SLT2O02430&enforcement_id=6286700&temptable=ENFORCEMENT				
<b>Title Description Comments:</b>		Review of the Groundwater Monitoring Report, dated April 17, 1998				
<b>Action Type:</b>		Response Requested - Reports				
<b>Action Date:</b>		4/20/1998				
<b>Received Issue Date:</b>		4/20/1998				
<b>Action:</b>		Monitoring Report - Semi-Annually				
<b>Doc Link:</b>		https://geotracker.waterboards.ca.gov/view_documents_all?global_id=SLT2O02430&doc_id=5890481				
<b>Title Description Comments:</b>		Groundwater Analytical Results for the Period January 1 through June 30, 1998				
<b>Action Type:</b>		Response Requested - Reports				
<b>Action Date:</b>		4/17/1998				
<b>Received Issue Date:</b>		4/17/1998				
<b>Action:</b>		Monitoring Report - Other				
<b>Doc Link:</b>						
<b>Title Description Comments:</b>		Groundwater Analytical Results				
<b>Action Type:</b>		Cleanup Action				
<b>Action Date:</b>		3/1/1998				
<b>Received Issue Date:</b>						
<b>Action:</b>		Excavation				
<b>Doc Link:</b>						
<b>Title Description Comments:</b>		approx. volumes				
<b>Action Type:</b>		Response Requested - Reports				
<b>Action Date:</b>		11/25/1997				
<b>Received Issue Date:</b>		11/25/1997				
<b>Action:</b>		Monitoring Report - Other				
<b>Doc Link:</b>						
<b>Title Description Comments:</b>		Groundwater Analytical Restuls				
<b>Action Type:</b>		Response Requested - Reports				
<b>Action Date:</b>		11/25/1997				
<b>Received Issue Date:</b>		11/25/1997				
<b>Action:</b>		Monitoring Report - Other				
<b>Doc Link:</b>		https://geotracker.waterboards.ca.gov/view_documents_all?global_id=SLT2O02430&doc_id=5778769				
<b>Title Description Comments:</b>		Groundwater Analytical Results				
<b>Action Type:</b>		Response Requested - Reports				
<b>Action Date:</b>		7/3/1996				

<b>Map Key</b>	<b>Number of Records</b>	<b>Direction</b>	<b>Distance (mi/ft)</b>	<b>Elev/Diff (ft)</b>	<b>Site</b>	<b>DB</b>
<b>Received Issue Date:</b>		7/3/1996				
<b>Action:</b>		Monitoring Report - Quarterly				
<b>Doc Link:</b>		<a href="https://geotracker.waterboards.ca.gov/view_documents_all?global_id=SLT2O02430&amp;doc_id=5866484">https://geotracker.waterboards.ca.gov/view_documents_all?global_id=SLT2O02430&amp;doc_id=5866484</a>				
<b>Title Description Comments:</b>		Quarterly Groundwater Monitoring Report for the Period from March 1 Through May 31, 1996				
<b>Action Type:</b>		Response Requested - Other				
<b>Action Date:</b>		7/1/1996				
<b>Received Issue Date:</b>		7/1/1996				
<b>Action:</b>		Other Report / Document				
<b>Doc Link:</b>		<a href="https://geotracker.waterboards.ca.gov/view_documents_all?global_id=SLT2O02430&amp;doc_id=5784659">https://geotracker.waterboards.ca.gov/view_documents_all?global_id=SLT2O02430&amp;doc_id=5784659</a>				
<b>Title Description Comments:</b>		Quarterly Groundwater Monitoring				
<b>Action Type:</b>		Response Requested - Other				
<b>Action Date:</b>		3/20/1996				
<b>Received Issue Date:</b>		3/20/1996				
<b>Action:</b>		Other Report / Document				
<b>Doc Link:</b>		<a href="https://geotracker.waterboards.ca.gov/view_documents_all?global_id=SLT2O02430&amp;doc_id=5784624">https://geotracker.waterboards.ca.gov/view_documents_all?global_id=SLT2O02430&amp;doc_id=5784624</a>				
<b>Title Description Comments:</b>		Well Results				
<b>Action Type:</b>		Response Requested - Other				
<b>Action Date:</b>		3/5/1996				
<b>Received Issue Date:</b>		3/5/1996				
<b>Action:</b>		Other Report / Document				
<b>Doc Link:</b>		<a href="https://geotracker.waterboards.ca.gov/view_documents_all?global_id=SLT2O02430&amp;doc_id=5784621">https://geotracker.waterboards.ca.gov/view_documents_all?global_id=SLT2O02430&amp;doc_id=5784621</a>				
<b>Title Description Comments:</b>		Report for Lab Samples				
<b>Action Type:</b>		Response Requested - Other				
<b>Action Date:</b>		1/16/1996				
<b>Received Issue Date:</b>		1/16/1996				
<b>Action:</b>		Other Report / Document				
<b>Doc Link:</b>		<a href="https://geotracker.waterboards.ca.gov/view_documents_all?global_id=SLT2O02430&amp;doc_id=5778768">https://geotracker.waterboards.ca.gov/view_documents_all?global_id=SLT2O02430&amp;doc_id=5778768</a>				
<b>Title Description Comments:</b>		Well Results				
<b>Action Type:</b>		Other Regulatory Actions				
<b>Action Date:</b>		10/30/1995				
<b>Received Issue Date:</b>		10/30/1995				
<b>Action:</b>		Staff Letter				
<b>Doc Link:</b>		<a href="https://geotracker.waterboards.ca.gov/view_documents?global_id=SLT2O02430&amp;enforcement_id=6266674&amp;temptable=ENFORCEMENT">https://geotracker.waterboards.ca.gov/view_documents?global_id=SLT2O02430&amp;enforcement_id=6266674&amp;temptable=ENFORCEMENT</a>				
<b>Title Description Comments:</b>		Review of Case to Determine the Need for Additional Soil and Groundwater Investigations Remediation and Monitoring Activities Pertaining to the Pollution				
<b>Action Type:</b>		Response Requested - Reports				
<b>Action Date:</b>		9/20/1995				
<b>Received Issue Date:</b>		9/20/1995				
<b>Action:</b>		Monitoring Report - Quarterly				
<b>Doc Link:</b>		<a href="https://geotracker.waterboards.ca.gov/view_documents_all?global_id=SLT2O02430&amp;doc_id=5784669">https://geotracker.waterboards.ca.gov/view_documents_all?global_id=SLT2O02430&amp;doc_id=5784669</a>				
<b>Title Description Comments:</b>		Quarterly Monitoring Report				
<b>Action Type:</b>		Response Requested - Other				



<b>Map Key</b>	<b>Number of Records</b>	<b>Direction</b>	<b>Distance (mi/ft)</b>	<b>Elev/Diff (ft)</b>	<b>Site</b>	<b>DB</b>
<b>Action Date:</b>		9/6/1995				
<b>Received Issue Date:</b>		9/6/1995				
<b>Action:</b>		Correspondence				
<b>Doc Link:</b>		https://geotracker.waterboards.ca.gov/view_documents_all?global_id=SLT2O02430&doc_id=5866405				
<b>Title Description Comments:</b>		City of Berkeley Toxics Program - Receipt of Levine-Fricke's Letter Dated August 31, 1995 and Approval of Reduced Report Format				
<b>Action Type:</b>		Response Requested - Other				
<b>Action Date:</b>		7/10/1995				
<b>Received Issue Date:</b>		7/10/1995				
<b>Action:</b>		Correspondence				
<b>Doc Link:</b>		https://geotracker.waterboards.ca.gov/view_documents_all?global_id=SLT2O02430&doc_id=5866489				
<b>Title Description Comments:</b>		City of Berkeley - Receipt of Levine-Ficke's letter Dated June 8, 1995				
<b>Action Type:</b>		Response Requested - Reports				
<b>Action Date:</b>		5/9/1995				
<b>Received Issue Date:</b>		5/9/1995				
<b>Action:</b>		Monitoring Report - Semi-Annually				
<b>Doc Link:</b>		https://geotracker.waterboards.ca.gov/view_documents_all?global_id=SLT2O02430&doc_id=5784649				
<b>Title Description Comments:</b>		Semiannual Groundwater Monitoring Results for the Period from September 1, 1994 Through February 28, 1995				
<b>Action Type:</b>		Response Requested - Reports				
<b>Action Date:</b>		5/2/1995				
<b>Received Issue Date:</b>		5/2/1995				
<b>Action:</b>		Monitoring Report - Semi-Annually				
<b>Doc Link:</b>		https://geotracker.waterboards.ca.gov/view_documents_all?global_id=SLT2O02430&doc_id=5784649				
<b>Title Description Comments:</b>		Semi-Annual Groundwater Monitoring				
<b>Action Type:</b>		Response Requested - Reports				
<b>Action Date:</b>		5/2/1995				
<b>Received Issue Date:</b>		5/2/1995				
<b>Action:</b>		Monitoring Report - Semi-Annually				
<b>Doc Link:</b>		https://geotracker.waterboards.ca.gov/view_documents_all?global_id=SLT2O02430&doc_id=5784635				
<b>Title Description Comments:</b>		2ndSA94				
<b>Action Type:</b>		Response Requested - Reports				
<b>Action Date:</b>		9/30/1994				
<b>Received Issue Date:</b>		9/30/1994				
<b>Action:</b>		Monitoring Report - Semi-Annually				
<b>Doc Link:</b>		https://geotracker.waterboards.ca.gov/view_documents_all?global_id=SLT2O02430&doc_id=5784673				
<b>Title Description Comments:</b>		1stSA94				
<b>Action Type:</b>		Response Requested - Other				
<b>Action Date:</b>		4/19/1994				
<b>Received Issue Date:</b>		4/19/1994				
<b>Action:</b>		Other Report / Document				
<b>Doc Link:</b>		https://geotracker.waterboards.ca.gov/view_documents_all?global_id=SLT2O02430&doc_id=5784634				
<b>Title Description Comments:</b>		Evaluation of Potential Health Risks				
<b>Action Type:</b>		Response Requested - Reports				

<b>Map Key</b>	<b>Number of Records</b>	<b>Direction</b>	<b>Distance (mi/ft)</b>	<b>Elev/Diff (ft)</b>	<b>Site</b>	<b>DB</b>
<b>Action Date:</b>		4/5/1994				
<b>Received Issue Date:</b>		4/5/1994				
<b>Action:</b>		Monitoring Report - Semi-Annually				
<b>Doc Link:</b>		<a href="https://geotracker.waterboards.ca.gov/view_documents_all?global_id=SLT2O02430&amp;doc_id=5784629">https://geotracker.waterboards.ca.gov/view_documents_all?global_id=SLT2O02430&amp;doc_id=5784629</a>				
<b>Title Description Comments:</b>		2ndSA93				
<b>Action Type:</b>		Other Regulatory Actions				
<b>Action Date:</b>		3/11/1994				
<b>Received Issue Date:</b>		3/11/1994				
<b>Action:</b>		File review				
<b>Doc Link:</b>						
<b>Title Description Comments:</b>		City of Berkeley - Review of Reports and Exposure Routes Selected for Evaluation of the November 4, 1993 Revised Focused Risk Assessment				
<b>Action Type:</b>		Other Regulatory Actions				
<b>Action Date:</b>		3/11/1994				
<b>Received Issue Date:</b>		3/11/1994				
<b>Action:</b>		File review				
<b>Doc Link:</b>						
<b>Title Description Comments:</b>		City of Berkeley - Review of Reports and Exposure Routes Selected for Evaluation of the November 4, 1993 Revised Focused Risk Assessment				
<b>Action Type:</b>		Other Regulatory Actions				
<b>Action Date:</b>		3/11/1994				
<b>Received Issue Date:</b>		3/11/1994				
<b>Action:</b>		File review				
<b>Doc Link:</b>		<a href="https://geotracker.waterboards.ca.gov/view_documents?global_id=SLT2O02430&amp;enforcement_id=6266657&amp;temptable=ENFORCEMENT">https://geotracker.waterboards.ca.gov/view_documents?global_id=SLT2O02430&amp;enforcement_id=6266657&amp;temptable=ENFORCEMENT</a>				
<b>Title Description Comments:</b>		City of Berkeley - Review of Reports and Exposure Routes Selected for Evaluation in the November 4, 1993 Revised Focused Risk Assessment				
<b>Action Type:</b>		Response Requested - Other				
<b>Action Date:</b>		3/7/1994				
<b>Received Issue Date:</b>		3/7/1994				
<b>Action:</b>		Other Report / Document				
<b>Doc Link:</b>		<a href="https://geotracker.waterboards.ca.gov/view_documents_all?global_id=SLT2O02430&amp;doc_id=5784622">https://geotracker.waterboards.ca.gov/view_documents_all?global_id=SLT2O02430&amp;doc_id=5784622</a>				
<b>Title Description Comments:</b>		Results for Additional Groundwater Investigations				
<b>Action Type:</b>		Response Requested - Other				
<b>Action Date:</b>		12/16/1993				
<b>Received Issue Date:</b>		12/16/1993				
<b>Action:</b>		Other Report / Document				
<b>Doc Link:</b>		<a href="https://geotracker.waterboards.ca.gov/view_documents_all?global_id=SLT2O02430&amp;doc_id=5784682">https://geotracker.waterboards.ca.gov/view_documents_all?global_id=SLT2O02430&amp;doc_id=5784682</a>				
<b>Title Description Comments:</b>		Exposure Routes Selected for Evaluation				
<b>Action Type:</b>		Response Requested - Other				
<b>Action Date:</b>		12/16/1993				
<b>Received Issue Date:</b>		12/16/1993				
<b>Action:</b>		Other Report / Document				
<b>Doc Link:</b>		<a href="https://geotracker.waterboards.ca.gov/view_documents_all?global_id=SLT2O02430&amp;doc_id=5784681">https://geotracker.waterboards.ca.gov/view_documents_all?global_id=SLT2O02430&amp;doc_id=5784681</a>				
<b>Title Description Comments:</b>		Exposure Routes Selected for Evaluation				
<b>Action Type:</b>		Response Requested - Other				

<b>Map Key</b>	<b>Number of Records</b>	<b>Direction</b>	<b>Distance (mi/ft)</b>	<b>Elev/Diff (ft)</b>	<b>Site</b>	<b>DB</b>
<b>Action Date:</b>		12/2/1993				
<b>Received Issue Date:</b>		12/2/1993				
<b>Action:</b>		Other Report / Document				
<b>Doc Link:</b>		https://geotracker.waterboards.ca.gov/view_documents_all?global_id=SLT2O02430&doc_id=5784680				
<b>Title Description Comments:</b>		Groundwater Monitoring Well Permits				
<b>Action Type:</b>		Response Requested - Other				
<b>Action Date:</b>		11/10/1993				
<b>Received Issue Date:</b>		11/10/1993				
<b>Action:</b>		Other Report / Document				
<b>Doc Link:</b>		https://geotracker.waterboards.ca.gov/view_documents_all?global_id=SLT2O02430&doc_id=5784678				
<b>Title Description Comments:</b>		Revised Calculations				
<b>Action Type:</b>		Response Requested - Other				
<b>Action Date:</b>		11/5/1993				
<b>Received Issue Date:</b>		11/5/1993				
<b>Action:</b>		Other Report / Document				
<b>Doc Link:</b>		https://geotracker.waterboards.ca.gov/view_documents_all?global_id=SLT2O02430&doc_id=5784676				
<b>Title Description Comments:</b>		Work Plan for Groundwater Investigation				
<b>Action Type:</b>		Response Requested - Other				
<b>Action Date:</b>		11/4/1993				
<b>Received Issue Date:</b>		11/4/1993				
<b>Action:</b>		Other Report / Document				
<b>Doc Link:</b>		https://geotracker.waterboards.ca.gov/view_documents_all?global_id=SLT2O02430&doc_id=5784675				
<b>Title Description Comments:</b>		Revised Focused Risk Assessment				
<b>Action Type:</b>		Response Requested - Other				
<b>Action Date:</b>		10/14/1993				
<b>Received Issue Date:</b>		10/14/1993				
<b>Action:</b>		Other Report / Document				
<b>Doc Link:</b>		https://geotracker.waterboards.ca.gov/view_documents_all?global_id=SLT2O02430&doc_id=5866487				
<b>Title Description Comments:</b>		Meeting - October 14, 1993				
<b>Action Type:</b>		Response Requested - Other				
<b>Action Date:</b>		10/6/1993				
<b>Received Issue Date:</b>		10/6/1993				
<b>Action:</b>		Other Report / Document				
<b>Doc Link:</b>		https://geotracker.waterboards.ca.gov/view_documents_all?global_id=SLT2O02430&doc_id=5866519				
<b>Title Description Comments:</b>		Meeting - October 6, 1993				
<b>Action Type:</b>		Response Requested - Reports				
<b>Action Date:</b>		9/30/1993				
<b>Received Issue Date:</b>		9/30/1993				
<b>Action:</b>		Monitoring Report - Quarterly				
<b>Doc Link:</b>		https://geotracker.waterboards.ca.gov/view_documents_all?global_id=SLT2O02430&doc_id=5784672				
<b>Title Description Comments:</b>		3rdQM93				
<b>Action Type:</b>		Response Requested - Other				

<b>Map Key</b>	<b>Number of Records</b>	<b>Direction</b>	<b>Distance (mi/ft)</b>	<b>Elev/Diff (ft)</b>	<b>Site</b>	<b>DB</b>
<b>Action Date:</b>		9/21/1993				
<b>Received Issue Date:</b>		9/21/1993				
<b>Action:</b>		Other Report / Document				
<b>Doc Link:</b>		<a href="https://geotracker.waterboards.ca.gov/view_documents_all?global_id=SLT2O02430&amp;doc_id=5784671">https://geotracker.waterboards.ca.gov/view_documents_all?global_id=SLT2O02430&amp;doc_id=5784671</a>				
<b>Title Description Comments:</b>		Evaluation of the Feasibility of Groundwater Extraction				
<b>Action Type:</b>		Response Requested - Other				
<b>Action Date:</b>		9/21/1993				
<b>Received Issue Date:</b>		9/21/1993				
<b>Action:</b>		Other Report / Document				
<b>Doc Link:</b>		<a href="https://geotracker.waterboards.ca.gov/view_documents_all?global_id=SLT2O02430&amp;doc_id=5784670">https://geotracker.waterboards.ca.gov/view_documents_all?global_id=SLT2O02430&amp;doc_id=5784670</a>				
<b>Title Description Comments:</b>		Evaluation of Feasibility of Groundwater				
<b>Action Type:</b>		Response Requested - Other				
<b>Action Date:</b>		7/13/1993				
<b>Received Issue Date:</b>		7/13/1993				
<b>Action:</b>		Correspondence				
<b>Doc Link:</b>		<a href="https://geotracker.waterboards.ca.gov/view_documents_all?global_id=SLT2O02430&amp;doc_id=5784660">https://geotracker.waterboards.ca.gov/view_documents_all?global_id=SLT2O02430&amp;doc_id=5784660</a>				
<b>Title Description Comments:</b>		Correspondence about Environmental Condition				
<b>Action Type:</b>		Response Requested - Reports				
<b>Action Date:</b>		6/30/1993				
<b>Received Issue Date:</b>		6/30/1993				
<b>Action:</b>		Monitoring Report - Quarterly				
<b>Doc Link:</b>		<a href="https://geotracker.waterboards.ca.gov/view_documents_all?global_id=SLT2O02430&amp;doc_id=5778747">https://geotracker.waterboards.ca.gov/view_documents_all?global_id=SLT2O02430&amp;doc_id=5778747</a>				
<b>Title Description Comments:</b>		2ndQM93				
<b>Action Type:</b>		Response Requested - Other				
<b>Action Date:</b>		6/29/1993				
<b>Received Issue Date:</b>		6/29/1993				
<b>Action:</b>		Other Report / Document				
<b>Doc Link:</b>		<a href="https://geotracker.waterboards.ca.gov/view_documents_all?global_id=SLT2O02430&amp;doc_id=5866485">https://geotracker.waterboards.ca.gov/view_documents_all?global_id=SLT2O02430&amp;doc_id=5866485</a>				
<b>Title Description Comments:</b>		Notes - June 29, 1993				
<b>Action Type:</b>		Response Requested - Other				
<b>Action Date:</b>		6/17/1993				
<b>Received Issue Date:</b>		6/17/1993				
<b>Action:</b>		Other Report / Document				
<b>Doc Link:</b>		<a href="https://geotracker.waterboards.ca.gov/view_documents_all?global_id=SLT2O02430&amp;doc_id=5784653">https://geotracker.waterboards.ca.gov/view_documents_all?global_id=SLT2O02430&amp;doc_id=5784653</a>				
<b>Title Description Comments:</b>		Analytical Results from Groundwater Monitoring and Sampling				
<b>Action Type:</b>		Response Requested - Reports				
<b>Action Date:</b>		3/31/1993				
<b>Received Issue Date:</b>		3/31/1993				
<b>Action:</b>		Monitoring Report - Quarterly				
<b>Doc Link:</b>						
<b>Title Description Comments:</b>		Quarterly Groundwater Monitoring Report for the Period from January 1 Through March 31, 1993				
<b>Action Type:</b>		Response Requested - Reports				

<b>Map Key</b>	<b>Number of Records</b>	<b>Direction</b>	<b>Distance (mi/ft)</b>	<b>Elev/Diff (ft)</b>	<b>Site</b>	<b>DB</b>
<b>Action Date:</b>		3/31/1993				
<b>Received Issue Date:</b>		3/31/1993				
<b>Action:</b>		Monitoring Report - Quarterly				
<b>Doc Link:</b>		https://geotracker.waterboards.ca.gov/view_documents_all?global_id=SLT2O02430&doc_id=5778748				
<b>Title Description Comments:</b>		1stQM93				
<b>Action Type:</b>		Response Requested - Other				
<b>Action Date:</b>		3/4/1993				
<b>Received Issue Date:</b>		3/4/1993				
<b>Action:</b>		Other Report / Document				
<b>Doc Link:</b>		https://geotracker.waterboards.ca.gov/view_documents_all?global_id=SLT2O02430&doc_id=5784619				
<b>Title Description Comments:</b>		CERCLA Preliminary Assessment				
<b>Action Type:</b>		Response Requested - Reports				
<b>Action Date:</b>		12/31/1992				
<b>Received Issue Date:</b>		12/31/1992				
<b>Action:</b>		Monitoring Report - Quarterly				
<b>Doc Link:</b>		https://geotracker.waterboards.ca.gov/view_documents_all?global_id=SLT2O02430&doc_id=5778749				
<b>Title Description Comments:</b>		4thQM92				
<b>Action Type:</b>		Response Requested - Reports				
<b>Action Date:</b>		12/31/1992				
<b>Received Issue Date:</b>		12/31/1992				
<b>Action:</b>		Monitoring Report - Quarterly				
<b>Doc Link:</b>						
<b>Title Description Comments:</b>		Quarterly Groundwater Monitoring Report for the Period from October 1 Through December 31, 1992				
<b>Action Type:</b>		Response Requested - Reports				
<b>Action Date:</b>		10/2/1992				
<b>Received Issue Date:</b>		10/2/1992				
<b>Action:</b>		Monitoring Report - Quarterly				
<b>Doc Link:</b>						
<b>Title Description Comments:</b>		Quarterly Groundwater Monitoring Report for the Period from July 1 Through September 30, 1992				
<b>Action Type:</b>		Response Requested - Reports				
<b>Action Date:</b>		9/30/1992				
<b>Received Issue Date:</b>		9/30/1992				
<b>Action:</b>		Monitoring Report - Quarterly				
<b>Doc Link:</b>		https://geotracker.waterboards.ca.gov/view_documents_all?global_id=SLT2O02430&doc_id=5778750				
<b>Title Description Comments:</b>		3rdQM92				
<b>Action Type:</b>		Response Requested - Other				
<b>Action Date:</b>		9/1/1992				
<b>Received Issue Date:</b>		9/1/1992				
<b>Action:</b>		Other Report / Document				
<b>Doc Link:</b>		https://geotracker.waterboards.ca.gov/view_documents_all?global_id=SLT2O02430&doc_id=5784664				
<b>Title Description Comments:</b>		Source Excavation and Removal Activities				
<b>Action Type:</b>		Response Requested - Other				

<b>Map Key</b>	<b>Number of Records</b>	<b>Direction</b>	<b>Distance (mi/ft)</b>	<b>Elev/Diff (ft)</b>	<b>Site</b>	<b>DB</b>
<b>Action Date:</b>			9/1/1992			
<b>Received Issue Date:</b>			9/1/1992			
<b>Action:</b>			Other Report / Document			
<b>Doc Link:</b>						
<b>Title Description Comments:</b>						
Source Excavation and Removal Activities						
<b>Action Type:</b>			Response Requested - Reports			
<b>Action Date:</b>			6/30/1992			
<b>Received Issue Date:</b>			6/30/1992			
<b>Action:</b>			Monitoring Report - Quarterly			
<b>Doc Link:</b>			<a href="https://geotracker.waterboards.ca.gov/view_documents_all?global_id=SLT2O02430&amp;doc_id=5778751">https://geotracker.waterboards.ca.gov/view_documents_all?global_id=SLT2O02430&amp;doc_id=5778751</a>			
<b>Title Description Comments:</b>						
Quarterly GW Monitoring Report and Results of Hydraulic Tests						
<b>Action Type:</b>			Response Requested - Reports			
<b>Action Date:</b>			6/30/1992			
<b>Received Issue Date:</b>			6/30/1992			
<b>Action:</b>			Monitoring Report - Quarterly			
<b>Doc Link:</b>			<a href="https://geotracker.waterboards.ca.gov/view_documents_all?global_id=SLT2O02430&amp;doc_id=5784658">https://geotracker.waterboards.ca.gov/view_documents_all?global_id=SLT2O02430&amp;doc_id=5784658</a>			
<b>Title Description Comments:</b>						
2ndQM92						
<b>Action Type:</b>			Response Requested - Other			
<b>Action Date:</b>			6/23/1992			
<b>Received Issue Date:</b>			6/23/1992			
<b>Action:</b>			Correspondence			
<b>Doc Link:</b>			<a href="https://geotracker.waterboards.ca.gov/view_documents_all?global_id=SLT2O02430&amp;doc_id=5866412">https://geotracker.waterboards.ca.gov/view_documents_all?global_id=SLT2O02430&amp;doc_id=5866412</a>			
<b>Title Description Comments:</b>						
Revised Schedule for Submittal of Soil Remediation Report - June 23, 1992						
<b>Action Type:</b>			Response Requested - Other			
<b>Action Date:</b>			5/6/1992			
<b>Received Issue Date:</b>			5/6/1992			
<b>Action:</b>			Correspondence			
<b>Doc Link:</b>			<a href="https://geotracker.waterboards.ca.gov/view_documents_all?global_id=SLT2O02430&amp;doc_id=5866521">https://geotracker.waterboards.ca.gov/view_documents_all?global_id=SLT2O02430&amp;doc_id=5866521</a>			
<b>Title Description Comments:</b>						
Response to Letter from Ms. Denise Johnston to Mr. Peter Fulgoni Dated May 4, 1992						
<b>Action Type:</b>			Other Regulatory Actions			
<b>Action Date:</b>			5/4/1992			
<b>Received Issue Date:</b>			5/4/1992			
<b>Action:</b>			File review			
<b>Doc Link:</b>			<a href="https://geotracker.waterboards.ca.gov/view_documents?global_id=SLT2O02430&amp;enforcement_id=6266690&amp;temptable=ENFORCEMENT">https://geotracker.waterboards.ca.gov/view_documents?global_id=SLT2O02430&amp;enforcement_id=6266690&amp;temptable=ENFORCEMENT</a>			
<b>Title Description Comments:</b>						
City of Berkeley - Receipt of the March 23, 1992 Site Remediation Plan						
<b>Action Type:</b>			Response Requested - Workplans			
<b>Action Date:</b>			4/30/1992			
<b>Received Issue Date:</b>			4/30/1992			
<b>Action:</b>			Corrective Action Plan / Remedial Action Plan - Addendum			
<b>Doc Link:</b>			<a href="https://geotracker.waterboards.ca.gov/view_documents_all?global_id=SLT2O02430&amp;doc_id=5866406">https://geotracker.waterboards.ca.gov/view_documents_all?global_id=SLT2O02430&amp;doc_id=5866406</a>			
<b>Title Description Comments:</b>						
Addendum to the Site Remedial Plan Dated March 23, 1992						
<b>Action Type:</b>			Response Requested - Reports			

<b>Map Key</b>	<b>Number of Records</b>	<b>Direction</b>	<b>Distance (mi/ft)</b>	<b>Elev/Diff (ft)</b>	<b>Site</b>	<b>DB</b>
<b>Action Date:</b>		4/7/1992				
<b>Received Issue Date:</b>		4/7/1992				
<b>Action:</b>		Remedial Progress Report				
<b>Doc Link:</b>						
<b>Title Description Comments:</b>						
Health and Safety Plan - Soil Remediation Activities - April 6, 1992						
<b>Action Type:</b>		Response Requested - Other				
<b>Action Date:</b>		4/6/1992				
<b>Received Issue Date:</b>		4/6/1992				
<b>Action:</b>		Other Report / Document				
<b>Doc Link:</b>		<a href="https://geotracker.waterboards.ca.gov/view_documents_all?global_id=SLT2O02430&amp;doc_id=5784631">https://geotracker.waterboards.ca.gov/view_documents_all?global_id=SLT2O02430&amp;doc_id=5784631</a>				
<b>Title Description Comments:</b>						
Health and Safety Plan						
<b>Action Type:</b>		Response Requested - Other				
<b>Action Date:</b>		4/6/1992				
<b>Received Issue Date:</b>		4/6/1992				
<b>Action:</b>		Other Report / Document				
<b>Doc Link:</b>		<a href="https://geotracker.waterboards.ca.gov/view_documents_all?global_id=SLT2O02430&amp;doc_id=5784630">https://geotracker.waterboards.ca.gov/view_documents_all?global_id=SLT2O02430&amp;doc_id=5784630</a>				
<b>Title Description Comments:</b>						
Revised Health and Safety Plan						
<b>Action Type:</b>		Response Requested - Other				
<b>Action Date:</b>		4/3/1992				
<b>Received Issue Date:</b>		4/3/1992				
<b>Action:</b>		Correspondence				
<b>Doc Link:</b>		<a href="https://geotracker.waterboards.ca.gov/view_documents_all?global_id=SLT2O02430&amp;doc_id=5866483">https://geotracker.waterboards.ca.gov/view_documents_all?global_id=SLT2O02430&amp;doc_id=5866483</a>				
<b>Title Description Comments:</b>						
Response to Comments on the Site Remedial Plan Dated March 23, 1992						
<b>Action Type:</b>		Response Requested - Workplans				
<b>Action Date:</b>		3/25/1992				
<b>Received Issue Date:</b>		3/25/1992				
<b>Action:</b>		Corrective Action Plan / Remedial Action Plan				
<b>Doc Link:</b>		<a href="https://geotracker.waterboards.ca.gov/view_documents_all?global_id=SLT2O02430&amp;doc_id=5866432">https://geotracker.waterboards.ca.gov/view_documents_all?global_id=SLT2O02430&amp;doc_id=5866432</a>				
<b>Title Description Comments:</b>						
Site Remedial Plan - March 23, 1992						
<b>Action Type:</b>		Response Requested - Other				
<b>Action Date:</b>		3/23/1992				
<b>Received Issue Date:</b>		3/23/1992				
<b>Action:</b>		Other Report / Document				
<b>Doc Link:</b>		<a href="https://geotracker.waterboards.ca.gov/view_documents_all?global_id=SLT2O02430&amp;doc_id=5784625">https://geotracker.waterboards.ca.gov/view_documents_all?global_id=SLT2O02430&amp;doc_id=5784625</a>				
<b>Title Description Comments:</b>						
Site Remedial Plan						
<b>Action Type:</b>		Other Regulatory Actions				
<b>Action Date:</b>		3/19/1992				
<b>Received Issue Date:</b>		3/19/1992				
<b>Action:</b>		File review				
<b>Doc Link:</b>		<a href="https://geotracker.waterboards.ca.gov/view_documents?global_id=SLT2O02430&amp;enforcement_id=6266675&amp;temptable=ENFORCEMENT">https://geotracker.waterboards.ca.gov/view_documents?global_id=SLT2O02430&amp;enforcement_id=6266675&amp;temptable=ENFORCEMENT</a>				
<b>Title Description Comments:</b>						
City of Berkeley - Receipt of the January 7, 1992 Results of Additional Soil and Groundwater Investigations						
<b>Action Type:</b>		Response Requested - Reports				

<b>Map Key</b>	<b>Number of Records</b>	<b>Direction</b>	<b>Distance (mi/ft)</b>	<b>Elev/Diff (ft)</b>	<b>Site</b>	<b>DB</b>
<b>Action Date:</b>		1/7/1992				
<b>Received Issue Date:</b>		1/7/1992				
<b>Action:</b>		Soil and Water Investigation Report				
<b>Doc Link:</b>		<a href="https://geotracker.waterboards.ca.gov/view_documents_all?global_id=SLT2O02430&amp;doc_id=5783878">https://geotracker.waterboards.ca.gov/view_documents_all?global_id=SLT2O02430&amp;doc_id=5783878</a>				
<b>Title Description Comments:</b>		Soil and Groundwater Investigation Report				
<b>Action Type:</b>		Response Requested - Reports				
<b>Action Date:</b>		1/7/1992				
<b>Received Issue Date:</b>		1/7/1992				
<b>Action:</b>		Soil and Water Investigation Report				
<b>Doc Link:</b>						
<b>Title Description Comments:</b>		Additional Soil and Groundwater Investigation				
<b>Action Type:</b>		Response Requested - Other				
<b>Action Date:</b>		8/27/1991				
<b>Received Issue Date:</b>		8/27/1991				
<b>Action:</b>		Conceptual Site Model				
<b>Doc Link:</b>		<a href="https://geotracker.waterboards.ca.gov/view_documents_all?global_id=SLT2O02430&amp;doc_id=5866413">https://geotracker.waterboards.ca.gov/view_documents_all?global_id=SLT2O02430&amp;doc_id=5866413</a>				
<b>Title Description Comments:</b>		Notes, Chemical Concentrations in Wells, and Geologic Cross Sections				
<b>Action Type:</b>		Response Requested - Other				
<b>Action Date:</b>		6/26/1991				
<b>Received Issue Date:</b>		6/26/1991				
<b>Action:</b>		Other Report / Document				
<b>Doc Link:</b>		<a href="https://geotracker.waterboards.ca.gov/view_documents_all?global_id=SLT2O02430&amp;doc_id=5784656">https://geotracker.waterboards.ca.gov/view_documents_all?global_id=SLT2O02430&amp;doc_id=5784656</a>				
<b>Title Description Comments:</b>		Hazardous Waste Generator Inspection Report				
<b>Action Type:</b>		Response Requested - Workplans				
<b>Action Date:</b>		5/22/1991				
<b>Received Issue Date:</b>		5/22/1991				
<b>Action:</b>		Soil and Water Investigation Workplan				
<b>Doc Link:</b>		<a href="https://geotracker.waterboards.ca.gov/view_documents_all?global_id=SLT2O02430&amp;doc_id=5778767">https://geotracker.waterboards.ca.gov/view_documents_all?global_id=SLT2O02430&amp;doc_id=5778767</a>				
<b>Title Description Comments:</b>		Preliminary Soil and Groundwater Sampling and Proposed Work Plan for Additional Soil and Groundwater Investigations				
<b>Action Type:</b>		Response Requested - Other				
<b>Action Date:</b>		10/26/1990				
<b>Received Issue Date:</b>		10/26/1990				
<b>Action:</b>		Other Report / Document				
<b>Doc Link:</b>		<a href="https://geotracker.waterboards.ca.gov/view_documents_all?global_id=SLT2O02430&amp;doc_id=5784674">https://geotracker.waterboards.ca.gov/view_documents_all?global_id=SLT2O02430&amp;doc_id=5784674</a>				
<b>Title Description Comments:</b>		Hazardous Materials Billing Forms				
<b>Action Type:</b>		Response Requested - Workplans				
<b>Action Date:</b>		9/14/1990				
<b>Received Issue Date:</b>		9/14/1990				
<b>Action:</b>		Soil and Water Investigation Workplan				
<b>Doc Link:</b>		<a href="https://geotracker.waterboards.ca.gov/view_documents_all?global_id=SLT2O02430&amp;doc_id=5866515">https://geotracker.waterboards.ca.gov/view_documents_all?global_id=SLT2O02430&amp;doc_id=5866515</a>				
<b>Title Description Comments:</b>		SLIC Program New Case Data Sheet and Phase II Site Assessment Workplan				
<b>Action Type:</b>		Response Requested - Other				



<b>Map Key</b>	<b>Number of Records</b>	<b>Direction</b>	<b>Distance (mi/ft)</b>	<b>Elev/Diff (ft)</b>	<b>Site</b>	<b>DB</b>
<b>Action Date:</b>		7/19/1990				
<b>Received Issue Date:</b>		7/19/1990				
<b>Action:</b>		Other Report / Document				
<b>Doc Link:</b>		<a href="https://geotracker.waterboards.ca.gov/view_documents_all?global_id=SLT2O02430&amp;doc_id=5784684">https://geotracker.waterboards.ca.gov/view_documents_all?global_id=SLT2O02430&amp;doc_id=5784684</a>				
<b>Title Description Comments:</b>		Hazardous Waste Generator Official Inspection Reports				
<b>Action Type:</b>		Response Requested - Other				
<b>Action Date:</b>		3/20/1990				
<b>Received Issue Date:</b>		3/20/1990				
<b>Action:</b>		Other Report / Document				
<b>Doc Link:</b>		<a href="https://geotracker.waterboards.ca.gov/view_documents_all?global_id=SLT2O02430&amp;doc_id=5784623">https://geotracker.waterboards.ca.gov/view_documents_all?global_id=SLT2O02430&amp;doc_id=5784623</a>				
<b>Title Description Comments:</b>		Business Plan for Compliance with CA Environmental Laws				
<b>Action Type:</b>		Response Requested - Other				
<b>Action Date:</b>		1/1/1990				
<b>Received Issue Date:</b>		1/1/1990				
<b>Action:</b>		Correspondence				
<b>Doc Link:</b>		<a href="https://geotracker.waterboards.ca.gov/view_documents_all?global_id=SLT2O02430&amp;doc_id=5784679">https://geotracker.waterboards.ca.gov/view_documents_all?global_id=SLT2O02430&amp;doc_id=5784679</a>				
<b>Title Description Comments:</b>		Various Correspondence from the 1980s and 1990s				
<b>Action Type:</b>		Response Requested - Other				
<b>Action Date:</b>		4/14/1989				
<b>Received Issue Date:</b>		4/14/1989				
<b>Action:</b>		Other Report / Document				
<b>Doc Link:</b>		<a href="https://geotracker.waterboards.ca.gov/view_documents_all?global_id=SLT2O02430&amp;doc_id=5784633">https://geotracker.waterboards.ca.gov/view_documents_all?global_id=SLT2O02430&amp;doc_id=5784633</a>				
<b>Title Description Comments:</b>		Business Plan				
<b>Action Type:</b>		Response Requested - Other				
<b>Action Date:</b>		10/15/1985				
<b>Received Issue Date:</b>		10/15/1985				
<b>Action:</b>		Other Report / Document				
<b>Doc Link:</b>		<a href="https://geotracker.waterboards.ca.gov/view_documents_all?global_id=SLT2O02430&amp;doc_id=5784717">https://geotracker.waterboards.ca.gov/view_documents_all?global_id=SLT2O02430&amp;doc_id=5784717</a>				
<b>Title Description Comments:</b>		UST Permits				
<b>Action Type:</b>		Response Requested - Other				
<b>Action Date:</b>		1/1/1985				
<b>Received Issue Date:</b>		1/1/1985				
<b>Action:</b>		Other Report / Document				
<b>Doc Link:</b>		<a href="https://geotracker.waterboards.ca.gov/view_documents_all?global_id=SLT2O02430&amp;doc_id=5784683">https://geotracker.waterboards.ca.gov/view_documents_all?global_id=SLT2O02430&amp;doc_id=5784683</a>				
<b>Title Description Comments:</b>		US Department of Labor Safety Pamphlet				
<b>Action Type:</b>		Leak Action				
<b>Action Date:</b>		1/2/1965				
<b>Received Issue Date:</b>						
<b>Action:</b>		Leak Reported				
<b>Doc Link:</b>						
<b>Title Description Comments:</b>						

**Sites from GeoTracker Search - Documents (as of Feb 24, 2020)**

Map Key	Number of Records	Direction	Distance (mi/ft)	Elev/Diff (ft)	Site	DB
<b>Document Type:</b>	Site Documents				<b>Submitted:</b>	
<b>Document Date:</b>	6/11/2020				<b>Submitted By:</b>	PHYLLIS FLACK (REGULATOR)
<b>Size :</b>						
<b>Title:</b>	ANNUAL ESTIMATE LETTER FY 20-21					
<b>Title Link:</b>	<a href="https://geotracker.waterboards.ca.gov/view_documents?global_id=SLT2O02430&amp;enforcement_id=6438028">https://geotracker.waterboards.ca.gov/view_documents?global_id=SLT2O02430&amp;enforcement_id=6438028</a>					
<b>Type:</b>	ANNUAL ESTIMATION LETTER					
<b>Document Type:</b>	Site Documents				<b>Submitted:</b>	
<b>Document Date:</b>	4/17/2020*				<b>Submitted By:</b>	FARALLON CONSULTING (AUTH_RP)
<b>Size :</b>	3,563 KB					
<b>Title:</b>	2020-04 VI EVAL RPT					
<b>Title Link:</b>	<a href="https://geotracker.waterboards.ca.gov/esi/uploads/geo_report/1560970604/SLT2O02430.PDF">https://geotracker.waterboards.ca.gov/esi/uploads/geo_report/1560970604/SLT2O02430.PDF</a>					
<b>Type:</b>	SOIL VAPOR INTRUSION INVESTIGATION REPORT					
<b>Document Type:</b>	Site Documents				<b>Submitted:</b>	
<b>Document Date:</b>	5/4/2016				<b>Submitted By:</b>	CHERYL PROWELL (REGULATOR)
<b>Size :</b>						
<b>Title:</b>	LIMITED PHASE II SUBSURFACE INVESTIGATION - 2750 9TH STREET -- AEI SAYS NO FURTHER ACTION IS NEEDED.					
<b>Title Link:</b>	<a href="https://geotracker.waterboards.ca.gov/view_documents?global_id=SLT2O02430&amp;document_id=5888731">https://geotracker.waterboards.ca.gov/view_documents?global_id=SLT2O02430&amp;document_id=5888731</a>					
<b>Type:</b>	PHASE I ASSESSMENT REPORT					
<b>Document Type:</b>	Site Documents				<b>Submitted:</b>	
<b>Document Date:</b>	4/4/2016				<b>Submitted By:</b>	JOHN SEAL (REGULATOR)
<b>Size :</b>						
<b>Title:</b>	CLEAN UP AT 2777 9TH STREET BERKELEY					
<b>Title Link:</b>	<a href="https://geotracker.waterboards.ca.gov/view_documents?global_id=SLT2O02430&amp;enforcement_id=6323926">https://geotracker.waterboards.ca.gov/view_documents?global_id=SLT2O02430&amp;enforcement_id=6323926</a>					
<b>Type:</b>	EMAIL CORRESPONDENCE					
<b>Document Type:</b>	Site Documents				<b>Submitted:</b>	
<b>Document Date:</b>	6/12/2013				<b>Submitted By:</b>	(REGULATOR)
<b>Size :</b>						
<b>Title:</b>	NOTICE OF CASE TRANSFER					
<b>Title Link:</b>	<a href="https://geotracker.waterboards.ca.gov/view_documents?global_id=SLT2O02430&amp;enforcement_id=6164115">https://geotracker.waterboards.ca.gov/view_documents?global_id=SLT2O02430&amp;enforcement_id=6164115</a>					
<b>Type:</b>	REFERRAL TO REGIONAL BOARD					
<b>Document Type:</b>	Monitoring Reports				<b>Submitted:</b>	
<b>Document Date:</b>	9/16/2009				<b>Submitted By:</b>	(REGULATOR)
<b>Size :</b>	23,757 KB					
<b>Title:</b>	ANNUAL '09 GROUNDWATER MONITORING -					
<b>Title Link:</b>	<a href="https://geotracker.waterboards.ca.gov/regulators/deliverable_documents/7810058414/09%2D16%2D09%20Annual%2009%20GW%20Monitoring%2Epdf">https://geotracker.waterboards.ca.gov/regulators/deliverable_documents/7810058414/09%2D16%2D09%20Annual%2009%20GW%20Monitoring%2Epdf</a>					
<b>Type:</b>	MONITORING REPORT - ANNUALLY					
<b>Document Type:</b>	Monitoring Reports				<b>Submitted:</b>	
<b>Document Date:</b>	9/19/2008				<b>Submitted By:</b>	(REGULATOR)
<b>Size :</b>	23,043 KB					
<b>Title:</b>	ANNUAL GROUNDWATER MONITORING -					
<b>Title Link:</b>	<a href="https://geotracker.waterboards.ca.gov/regulators/deliverable_documents/7814924478/09%2D19%2D08%20Annual%20GW%20Monitoring%2Epdf">https://geotracker.waterboards.ca.gov/regulators/deliverable_documents/7814924478/09%2D19%2D08%20Annual%20GW%20Monitoring%2Epdf</a>					
<b>Type:</b>	MONITORING REPORT - ANNUALLY					
<b>Document Type:</b>	Site Documents				<b>Submitted:</b>	
<b>Document Date:</b>	1/11/2008				<b>Submitted By:</b>	(REGULATOR)
<b>Size :</b>						
<b>Title:</b>	RESULTS OF ENVIRONMENTAL ACTIVITIES					
<b>Title Link:</b>	<a href="https://geotracker.waterboards.ca.gov/view_documents?global_id=SLT2O02430&amp;document_id=5783879">https://geotracker.waterboards.ca.gov/view_documents?global_id=SLT2O02430&amp;document_id=5783879</a>					
<b>Type:</b>	OTHER REPORT / DOCUMENT					
<b>Document Type:</b>	Site Documents				<b>Submitted:</b>	
<b>Document Date:</b>	5/4/2007				<b>Submitted By:</b>	(REGULATOR)
<b>Size :</b>						
<b>Title:</b>	APPLICATION TO INSTALL MONITORING WELLS					
<b>Title Link:</b>	<a href="https://geotracker.waterboards.ca.gov/view_documents?global_id=SLT2O02430&amp;enforcement_id=6177947">https://geotracker.waterboards.ca.gov/view_documents?global_id=SLT2O02430&amp;enforcement_id=6177947</a>					
<b>Type:</b>	TECHNICAL CORRESPONDENCE / ASSISTANCE / OTHER					
<b>Document Type:</b>	Site Documents				<b>Submitted:</b>	
<b>Document Date:</b>	9/12/2006				<b>Submitted By:</b>	(REGULATOR)
<b>Size :</b>						

Map Key	Number of Records	Direction	Distance (mi/ft)	Elev/Diff (ft)	Site	DB
<b>Title:</b>					FIGURES AND TABLES FROM MISCELLANEOUS REPORTS	
<b>Title Link:</b>					<a href="https://geotracker.waterboards.ca.gov/view_documents?global_id=SLT2O02430&amp;document_id=5784665">https://geotracker.waterboards.ca.gov/view_documents?global_id=SLT2O02430&amp;document_id=5784665</a>	
<b>Type:</b>					OTHER REPORT / DOCUMENT	
<b>Document Type:</b>	Site Documents				<b>Submitted:</b>	
<b>Document Date:</b>	6/29/2006				<b>Submitted By:</b>	(REGULATOR)
<b>Size :</b>						
<b>Title:</b>					CPT LOGS	
<b>Title Link:</b>					<a href="https://geotracker.waterboards.ca.gov/view_documents?global_id=SLT2O02430&amp;document_id=5784657">https://geotracker.waterboards.ca.gov/view_documents?global_id=SLT2O02430&amp;document_id=5784657</a>	
<b>Type:</b>					OTHER REPORT / DOCUMENT	
<b>Document Type:</b>	Site Documents				<b>Submitted:</b>	
<b>Document Date:</b>	6/26/2006				<b>Submitted By:</b>	(REGULATOR)
<b>Size :</b>						
<b>Title:</b>					MEETING WITH GEOFF FIEDLER	
<b>Title Link:</b>					<a href="https://geotracker.waterboards.ca.gov/view_documents?global_id=SLT2O02430&amp;document_id=5784655">https://geotracker.waterboards.ca.gov/view_documents?global_id=SLT2O02430&amp;document_id=5784655</a>	
<b>Type:</b>					OTHER REPORT / DOCUMENT	
<b>Document Type:</b>	Site Documents				<b>Submitted:</b>	
<b>Document Date:</b>	12/20/2005				<b>Submitted By:</b>	(REGULATOR)
<b>Size :</b>						
<b>Title:</b>					CLOSURE REQUEST LETTERS	
<b>Title Link:</b>					<a href="https://geotracker.waterboards.ca.gov/view_documents?global_id=SLT2O02430&amp;enforcement_id=6177946">https://geotracker.waterboards.ca.gov/view_documents?global_id=SLT2O02430&amp;enforcement_id=6177946</a>	
<b>Type:</b>					STAFF LETTER	
<b>Document Type:</b>	Site Documents				<b>Submitted:</b>	
<b>Document Date:</b>	11/7/2005				<b>Submitted By:</b>	(REGULATOR)
<b>Size :</b>						
<b>Title:</b>					SUMMARY OF ENVIRONMENTAL ACTIVITIES	
<b>Title Link:</b>					<a href="https://geotracker.waterboards.ca.gov/view_documents?global_id=SLT2O02430&amp;document_id=5784677">https://geotracker.waterboards.ca.gov/view_documents?global_id=SLT2O02430&amp;document_id=5784677</a>	
<b>Type:</b>					OTHER REPORT / DOCUMENT	
<b>Document Type:</b>	Monitoring Reports				<b>Submitted:</b>	
<b>Document Date:</b>	2/4/2005				<b>Submitted By:</b>	(REGULATOR)
<b>Size :</b>	7,895 KB					
<b>Title:</b>					GROUNDWATER MONITORING REPORT -	
<b>Title Link:</b>					<a href="https://geotracker.waterboards.ca.gov/regulators/deliverable_documents/1042912125/02%2D04%2D05%20GW%20Monitoring%20Report%2Epdf">https://geotracker.waterboards.ca.gov/regulators/deliverable_documents/1042912125/02%2D04%2D05%20GW%20Monitoring%20Report%2Epdf</a>	
<b>Type:</b>					MONITORING REPORT - OTHER	
<b>Document Type:</b>	Monitoring Reports				<b>Submitted:</b>	
<b>Document Date:</b>	2/4/2005				<b>Submitted By:</b>	(REGULATOR)
<b>Size :</b>	15,120 KB					
<b>Title:</b>					GROUNDWATER MONITORING (PIECES OF REPORTS) -	
<b>Title Link:</b>					<a href="https://geotracker.waterboards.ca.gov/regulators/deliverable_documents/3777586221/02%2D04%2D05%20GW%20Monitoring%20%2E5%2Epdf">https://geotracker.waterboards.ca.gov/regulators/deliverable_documents/3777586221/02%2D04%2D05%20GW%20Monitoring%20%2E5%2Epdf</a>	
<b>Type:</b>					MONITORING REPORT - OTHER	
<b>Document Type:</b>	Monitoring Reports				<b>Submitted:</b>	
<b>Document Date:</b>	2/4/2005				<b>Submitted By:</b>	(REGULATOR)
<b>Size :</b>	16,382 KB					
<b>Title:</b>					GROUNDWATER MONITORING (PIECES OF REPORTS) -	
<b>Title Link:</b>					<a href="https://geotracker.waterboards.ca.gov/regulators/deliverable_documents/3777586221/02%2D04%2D05%20GW%20Monitoring%20%2Epdf">https://geotracker.waterboards.ca.gov/regulators/deliverable_documents/3777586221/02%2D04%2D05%20GW%20Monitoring%20%2Epdf</a>	
<b>Type:</b>					MONITORING REPORT - OTHER	
<b>Document Type:</b>	Monitoring Reports				<b>Submitted:</b>	
<b>Document Date:</b>	2/4/2005				<b>Submitted By:</b>	(REGULATOR)
<b>Size :</b>	16,966 KB					
<b>Title:</b>					GROUNDWATER MONITORING (PIECES OF REPORTS) -	
<b>Title Link:</b>					<a href="https://geotracker.waterboards.ca.gov/regulators/deliverable_documents/3777586221/02%2D04%2D05%20GW%20Monitoring%2Epdf">https://geotracker.waterboards.ca.gov/regulators/deliverable_documents/3777586221/02%2D04%2D05%20GW%20Monitoring%2Epdf</a>	
<b>Type:</b>					MONITORING REPORT - OTHER	
<b>Document Type:</b>	Monitoring Reports				<b>Submitted:</b>	
<b>Document Date:</b>	2/4/2005				<b>Submitted By:</b>	(REGULATOR)
<b>Size :</b>	20,685 KB					
<b>Title:</b>					GROUNDWATER MONITORING (PIECES OF REPORTS) -	
<b>Title Link:</b>					<a href="https://geotracker.waterboards.ca.gov/regulators/deliverable_documents/3777586221/02%2D04%2D05%20GW%20Monitoring%2Epdf">https://geotracker.waterboards.ca.gov/regulators/deliverable_documents/3777586221/02%2D04%2D05%20GW%20Monitoring%2Epdf</a>	

Map Key	Number of Records	Direction	Distance (mi/ft)	Elev/Diff (ft)	Site	DB
					20Monitoring%203%2Epdf MONITORING REPORT - OTHER	
<b>Type:</b>						
<b>Document Type:</b>	Site Documents				<b>Submitted:</b>	
<b>Document Date:</b>	11/1/2004				<b>Submitted By:</b>	(REGULATOR)
<b>Size :</b>						
<b>Title:</b>					CLOSURE SUMMARY	
<b>Title Link:</b>					<a href="https://geotracker.waterboards.ca.gov/view_documents?global_id=SLT2O02430&amp;enforcement_id=6177945">https://geotracker.waterboards.ca.gov/view_documents?global_id=SLT2O02430&amp;enforcement_id=6177945</a>	
<b>Type:</b>					CLOSURE/NO FURTHER ACTION LETTER	
<b>Document Type:</b>	Site Documents				<b>Submitted:</b>	
<b>Document Date:</b>	12/1/2003				<b>Submitted By:</b>	(REGULATOR)
<b>Size :</b>						
<b>Title:</b>					MISCELLANEOUS FIGURES AND TABLES	
<b>Title Link:</b>					<a href="https://geotracker.waterboards.ca.gov/view_documents?global_id=SLT2O02430&amp;document_id=5784720">https://geotracker.waterboards.ca.gov/view_documents?global_id=SLT2O02430&amp;document_id=5784720</a>	
<b>Type:</b>					OTHER REPORT / DOCUMENT	
<b>Document Type:</b>	Site Documents				<b>Submitted:</b>	
<b>Document Date:</b>	4/5/2002				<b>Submitted By:</b>	(REGULATOR)
<b>Size :</b>						
<b>Title:</b>					PROPOSITION 65 INFORMATION	
<b>Title Link:</b>					<a href="https://geotracker.waterboards.ca.gov/view_documents?global_id=SLT2O02430&amp;document_id=5784628">https://geotracker.waterboards.ca.gov/view_documents?global_id=SLT2O02430&amp;document_id=5784628</a>	
<b>Type:</b>					OTHER REPORT / DOCUMENT	
<b>Document Type:</b>	Monitoring Reports				<b>Submitted:</b>	
<b>Document Date:</b>	2/11/2002				<b>Submitted By:</b>	(REGULATOR)
<b>Size :</b>	21,103 KB					
<b>Title:</b>					QUARTERLY MONITORING -	
<b>Title Link:</b>					<a href="https://geotracker.waterboards.ca.gov/regulators/deliverable_documents/4957929849/02%2D11%2D02%20Quarterly%20Monitoring%202%2Epdf">https://geotracker.waterboards.ca.gov/regulators/deliverable_documents/4957929849/02%2D11%2D02%20Quarterly%20Monitoring%202%2Epdf</a>	
<b>Type:</b>					MONITORING REPORT - QUARTERLY	
<b>Document Type:</b>	Monitoring Reports				<b>Submitted:</b>	
<b>Document Date:</b>	2/11/2002				<b>Submitted By:</b>	(REGULATOR)
<b>Size :</b>	13,824 KB					
<b>Title:</b>					QUARTERLY MONITORING -	
<b>Title Link:</b>					<a href="https://geotracker.waterboards.ca.gov/regulators/deliverable_documents/4957929849/02%2D11%2D02%20Quarterly%20Monitoring%2Epdf">https://geotracker.waterboards.ca.gov/regulators/deliverable_documents/4957929849/02%2D11%2D02%20Quarterly%20Monitoring%2Epdf</a>	
<b>Type:</b>					MONITORING REPORT - QUARTERLY	
<b>Document Type:</b>	Site Documents				<b>Submitted:</b>	
<b>Document Date:</b>	5/22/2001				<b>Submitted By:</b>	(REGULATOR)
<b>Size :</b>						
<b>Title:</b>					FIGURES AND TABLES FROM MISCELLANEOUS REPORTS	
<b>Title Link:</b>					<a href="https://geotracker.waterboards.ca.gov/view_documents?global_id=SLT2O02430&amp;document_id=5784650">https://geotracker.waterboards.ca.gov/view_documents?global_id=SLT2O02430&amp;document_id=5784650</a>	
<b>Type:</b>					OTHER REPORT / DOCUMENT	
<b>Document Type:</b>	Site Documents				<b>Submitted:</b>	
<b>Document Date:</b>	1/30/2001				<b>Submitted By:</b>	(REGULATOR)
<b>Size :</b>						
<b>Title:</b>					GROUNDWATER ANALYTICAL RESULTS	
<b>Title Link:</b>					<a href="https://geotracker.waterboards.ca.gov/view_documents?global_id=SLT2O02430&amp;document_id=5778760">https://geotracker.waterboards.ca.gov/view_documents?global_id=SLT2O02430&amp;document_id=5778760</a>	
<b>Type:</b>					OTHER REPORT / DOCUMENT	
<b>Document Type:</b>	Monitoring Reports				<b>Submitted:</b>	
<b>Document Date:</b>	9/1/2000				<b>Submitted By:</b>	ASHA TURMAN (REGULATOR)
<b>Size :</b>	26,670 KB					
<b>Title:</b>					GROUNDWATER ANALYTICAL RESULTS -	
<b>Title Link:</b>					<a href="https://geotracker.waterboards.ca.gov/regulators/deliverable_documents/4040419638/Groundwater%20Analytical%20Results%20of%20the%20March%207%2C%202000%20Semiannual%20Sampling%20Event%2Epdf">https://geotracker.waterboards.ca.gov/regulators/deliverable_documents/4040419638/Groundwater%20Analytical%20Results%20of%20the%20March%207%2C%202000%20Semiannual%20Sampling%20Event%2Epdf</a>	
<b>Type:</b>					MONITORING REPORT - SEMI-ANNUALLY	
<b>Document Type:</b>	Site Documents				<b>Submitted:</b>	
<b>Document Date:</b>	6/20/2000				<b>Submitted By:</b>	(REGULATOR)
<b>Size :</b>						
<b>Title:</b>					INSPECTION FORM	
<b>Title Link:</b>					<a href="https://geotracker.waterboards.ca.gov/view_documents?global_id=SLT2O02430&amp;enforcement_id=6177948">https://geotracker.waterboards.ca.gov/view_documents?global_id=SLT2O02430&amp;enforcement_id=6177948</a>	
<b>Type:</b>					SITE VISIT / INSPECTION / SAMPLING	

<b>Map Key</b>	<b>Number of Records</b>	<b>Direction</b>	<b>Distance (mi/ft)</b>	<b>Elev/Diff (ft)</b>	<b>Site</b>	<b>DB</b>
<b>Document Type:</b>	Monitoring Reports				<b>Submitted:</b>	
<b>Document Date:</b>	2/14/2000				<b>Submitted By:</b>	(REGULATOR)
<b>Size :</b>	13,268 KB					
<b>Title:</b>	GROUNDWATER ANALYTICAL RESULTS -					
<b>Title Link:</b>	<a href="https://geotracker.waterboards.ca.gov/regulators/deliverable_documents/1017079234/02%2D14%2D00%20GW%20Analytical%2Epdf">https://geotracker.waterboards.ca.gov/regulators/deliverable_documents/1017079234/02%2D14%2D00%20GW%20Analytical%2Epdf</a>					
<b>Type:</b>	MONITORING REPORT - OTHER					
<b>Document Type:</b>	Site Documents				<b>Submitted:</b>	
<b>Document Date:</b>	1/1/2000				<b>Submitted By:</b>	(REGULATOR)
<b>Size :</b>						
<b>Title:</b>	CORRESPONDENCE LETTERS					
<b>Title Link:</b>	<a href="https://geotracker.waterboards.ca.gov/view_documents?global_id=SLT2O02430&amp;document_id=5784719">https://geotracker.waterboards.ca.gov/view_documents?global_id=SLT2O02430&amp;document_id=5784719</a>					
<b>Type:</b>	CORRESPONDENCE					
<b>Document Type:</b>	Monitoring Reports				<b>Submitted:</b>	
<b>Document Date:</b>	10/25/1999				<b>Submitted By:</b>	ASHA TURMAN (REGULATOR)
<b>Size :</b>	3,280 KB					
<b>Title:</b>	GROUNDWATER ANALYTICAL RESULTS -					
<b>Title Link:</b>	<a href="https://geotracker.waterboards.ca.gov/regulators/deliverable_documents/1893371403/Groundwater%20Analytical%20Results%20of%20the%20March%2015%2C%201999%20Semiannual%20Sampling%20Event%2Epdf">https://geotracker.waterboards.ca.gov/regulators/deliverable_documents/1893371403/Groundwater%20Analytical%20Results%20of%20the%20March%2015%2C%201999%20Semiannual%20Sampling%20Event%2Epdf</a>					
<b>Type:</b>	MONITORING REPORT - SEMI-ANNUALLY					
<b>Document Type:</b>	Monitoring Reports				<b>Submitted:</b>	
<b>Document Date:</b>	1/19/1999				<b>Submitted By:</b>	(REGULATOR)
<b>Size :</b>	5,096 KB					
<b>Title:</b>	GROUNDWATER ANALYTICAL RESULTS -					
<b>Title Link:</b>	<a href="https://geotracker.waterboards.ca.gov/regulators/deliverable_documents/7819415032/01%2D19%2D99%20Groundwater%20Results%2Epdf">https://geotracker.waterboards.ca.gov/regulators/deliverable_documents/7819415032/01%2D19%2D99%20Groundwater%20Results%2Epdf</a>					
<b>Type:</b>	MONITORING REPORT - OTHER					
<b>Document Type:</b>	Site Documents				<b>Submitted:</b>	
<b>Document Date:</b>	1/1/1999				<b>Submitted By:</b>	(REGULATOR)
<b>Size :</b>						
<b>Title:</b>	MISCELLANEOUS SITE FIGURES					
<b>Title Link:</b>	<a href="https://geotracker.waterboards.ca.gov/view_documents?global_id=SLT2O02430&amp;document_id=5783876">https://geotracker.waterboards.ca.gov/view_documents?global_id=SLT2O02430&amp;document_id=5783876</a>					
<b>Type:</b>	OTHER REPORT / DOCUMENT					
<b>Document Type:</b>	Site Documents				<b>Submitted:</b>	
<b>Document Date:</b>	4/29/1998				<b>Submitted By:</b>	ASHA TURMAN (REGULATOR)
<b>Size :</b>						
<b>Title:</b>	REVIEW OF THE GROUNDWATER MONITORING REPORT, DATED APRIL 17, 1998					
<b>Title Link:</b>	<a href="https://geotracker.waterboards.ca.gov/view_documents?global_id=SLT2O02430&amp;enforcement_id=6286700">https://geotracker.waterboards.ca.gov/view_documents?global_id=SLT2O02430&amp;enforcement_id=6286700</a>					
<b>Type:</b>	FILE REVIEW					
<b>Document Type:</b>	Monitoring Reports				<b>Submitted:</b>	
<b>Document Date:</b>	4/20/1998				<b>Submitted By:</b>	ASHA TURMAN (REGULATOR)
<b>Size :</b>	3,880 KB					
<b>Title:</b>	GROUNDWATER ANALYTICAL RESULTS FOR THE PERIOD JANUARY 1 THROUGH JUNE 30, 1998 -					
<b>Title Link:</b>	<a href="https://geotracker.waterboards.ca.gov/regulators/deliverable_documents/5769210636/Groundwater%20Analytical%20Results%20for%20the%20Period%20January%201%20Through%20June%2030%2C%201998%2Epdf">https://geotracker.waterboards.ca.gov/regulators/deliverable_documents/5769210636/Groundwater%20Analytical%20Results%20for%20the%20Period%20January%201%20Through%20June%2030%2C%201998%2Epdf</a>					
<b>Type:</b>	MONITORING REPORT - SEMI-ANNUALLY					
<b>Document Type:</b>	Monitoring Reports				<b>Submitted:</b>	
<b>Document Date:</b>	11/25/1997				<b>Submitted By:</b>	(REGULATOR)
<b>Size :</b>	13,252 KB					
<b>Title:</b>	GROUNDWATER ANALYTICAL RESULTS -					
<b>Title Link:</b>	<a href="https://geotracker.waterboards.ca.gov/regulators/deliverable_documents/9816084146/11%2D25%2D97%20Groundwater%20Analytical%2Epdf">https://geotracker.waterboards.ca.gov/regulators/deliverable_documents/9816084146/11%2D25%2D97%20Groundwater%20Analytical%2Epdf</a>					
<b>Type:</b>	MONITORING REPORT - OTHER					
<b>Document Type:</b>	Monitoring Reports				<b>Submitted:</b>	
<b>Document Date:</b>	7/3/1996				<b>Submitted By:</b>	BONNIE LAM (REGULATOR)
<b>Size :</b>	32,456 KB					
<b>Title:</b>	QUARTERLY GROUNDWATER MONITORING REPORT FOR THE PERIOD FROM MARCH 1 THROUGH MAY 31, 1996 -					

<b>Map Key</b>	<b>Number of Records</b>	<b>Direction</b>	<b>Distance (mi/ft)</b>	<b>Elev/Diff (ft)</b>	<b>Site</b>	<b>DB</b>
<b>Title Link:</b>					<a href="https://geotracker.waterboards.ca.gov/regulators/deliverable_documents/9137678384/Quarterly%20Groundwater%20Monitoring%20Report%20for%20the%20Period%20from%20March%201%20Through%20May%2031%2C%201996%2Epdf">https://geotracker.waterboards.ca.gov/regulators/deliverable_documents/9137678384/Quarterly%20Groundwater%20Monitoring%20Report%20for%20the%20Period%20from%20March%201%20Through%20May%2031%2C%201996%2Epdf</a>	
<b>Type:</b>					MONITORING REPORT - QUARTERLY	
<b>Document Type:</b>	Site Documents				<b>Submitted:</b>	
<b>Document Date:</b>	7/1/1996				<b>Submitted By:</b>	(REGULATOR)
<b>Size :</b>						
<b>Title:</b>					QUARTERLY GROUNDWATER MONITORING	
<b>Title Link:</b>					<a href="https://geotracker.waterboards.ca.gov/view_documents?global_id=SLT2O02430&amp;document_id=5784659">https://geotracker.waterboards.ca.gov/view_documents?global_id=SLT2O02430&amp;document_id=5784659</a>	
<b>Type:</b>					OTHER REPORT / DOCUMENT	
<b>Document Type:</b>	Site Documents				<b>Submitted:</b>	
<b>Document Date:</b>	3/20/1996				<b>Submitted By:</b>	(REGULATOR)
<b>Size :</b>						
<b>Title:</b>					WELL RESULTS	
<b>Title Link:</b>					<a href="https://geotracker.waterboards.ca.gov/view_documents?global_id=SLT2O02430&amp;document_id=5784624">https://geotracker.waterboards.ca.gov/view_documents?global_id=SLT2O02430&amp;document_id=5784624</a>	
<b>Type:</b>					OTHER REPORT / DOCUMENT	
<b>Document Type:</b>	Site Documents				<b>Submitted:</b>	
<b>Document Date:</b>	3/5/1996				<b>Submitted By:</b>	(REGULATOR)
<b>Size :</b>						
<b>Title:</b>					REPORT FOR LAB SAMPLES	
<b>Title Link:</b>					<a href="https://geotracker.waterboards.ca.gov/view_documents?global_id=SLT2O02430&amp;document_id=5784621">https://geotracker.waterboards.ca.gov/view_documents?global_id=SLT2O02430&amp;document_id=5784621</a>	
<b>Type:</b>					OTHER REPORT / DOCUMENT	
<b>Document Type:</b>	Site Documents				<b>Submitted:</b>	
<b>Document Date:</b>	1/16/1996				<b>Submitted By:</b>	(REGULATOR)
<b>Size :</b>						
<b>Title:</b>					WELL RESULTS	
<b>Title Link:</b>					<a href="https://geotracker.waterboards.ca.gov/view_documents?global_id=SLT2O02430&amp;document_id=5778768">https://geotracker.waterboards.ca.gov/view_documents?global_id=SLT2O02430&amp;document_id=5778768</a>	
<b>Type:</b>					OTHER REPORT / DOCUMENT	
<b>Document Type:</b>	Site Documents				<b>Submitted:</b>	
<b>Document Date:</b>	10/30/1995				<b>Submitted By:</b>	BONNIE LAM (REGULATOR)
<b>Size :</b>						
<b>Title:</b>					REVIEW OF CASE TO DETERMINE THE NEED FOR ADDITIONAL SOIL AND GROUNDWATER INVESTIGATIONS REMEDIATION AND MONITORING ACTIVITIES PERTAINING TO THE POLLUTION	
<b>Title Link:</b>					<a href="https://geotracker.waterboards.ca.gov/view_documents?global_id=SLT2O02430&amp;enforcement_id=6266674">https://geotracker.waterboards.ca.gov/view_documents?global_id=SLT2O02430&amp;enforcement_id=6266674</a>	
<b>Type:</b>					STAFF LETTER	
<b>Document Type:</b>	Monitoring Reports				<b>Submitted:</b>	
<b>Document Date:</b>	9/20/1995				<b>Submitted By:</b>	(REGULATOR)
<b>Size :</b>	13,678 KB					
<b>Title:</b>					QUARTERLY MONITORING REPORT -	
<b>Title Link:</b>					<a href="https://geotracker.waterboards.ca.gov/regulators/deliverable_documents/9392501652/09%2D20%2D95%20Quarterly%20Monitoring%2Epdf">https://geotracker.waterboards.ca.gov/regulators/deliverable_documents/9392501652/09%2D20%2D95%20Quarterly%20Monitoring%2Epdf</a>	
<b>Type:</b>					MONITORING REPORT - QUARTERLY	
<b>Document Type:</b>	Site Documents				<b>Submitted:</b>	
<b>Document Date:</b>	9/6/1995				<b>Submitted By:</b>	BONNIE LAM (REGULATOR)
<b>Size :</b>						
<b>Title:</b>					CITY OF BERKELEY TOXICS PROGRAM - RECEIPT OF LEVINE-FRICKE'S LETTER DATED AUGUST 31, 1995 AND APPROVAL OF REDUCED REPORT FORMAT	
<b>Title Link:</b>					<a href="https://geotracker.waterboards.ca.gov/view_documents?global_id=SLT2O02430&amp;document_id=5866405">https://geotracker.waterboards.ca.gov/view_documents?global_id=SLT2O02430&amp;document_id=5866405</a>	
<b>Type:</b>					CORRESPONDENCE	
<b>Document Type:</b>	Site Documents				<b>Submitted:</b>	
<b>Document Date:</b>	7/10/1995				<b>Submitted By:</b>	BONNIE LAM (REGULATOR)
<b>Size :</b>						
<b>Title:</b>					CITY OF BERKELEY - RECEIPT OF LEVINE-FICKE'S LETTER DATED JUNE 8, 1995	
<b>Title Link:</b>					<a href="https://geotracker.waterboards.ca.gov/view_documents?global_id=SLT2O02430&amp;document_id=5866489">https://geotracker.waterboards.ca.gov/view_documents?global_id=SLT2O02430&amp;document_id=5866489</a>	
<b>Type:</b>					CORRESPONDENCE	
<b>Document Type:</b>	Monitoring Reports				<b>Submitted:</b>	
<b>Document Date:</b>	5/2/1995				<b>Submitted By:</b>	(REGULATOR)
<b>Size :</b>	23,937 KB					
<b>Title:</b>					2NDSA94 -	
<b>Title Link:</b>					<a href="https://geotracker.waterboards.ca.gov/regulators/deliverable_documents/9908721745/05%2D02%2D95%">https://geotracker.waterboards.ca.gov/regulators/deliverable_documents/9908721745/05%2D02%2D95%</a>	

Map Key	Number of Records	Direction	Distance (mi/ft)	Elev/Diff (ft)	Site	DB
<b>Type:</b>			202ndSA94%2Epdf		MONITORING REPORT - SEMI-ANNUALLY	
<b>Document Type:</b>	Monitoring Reports				<b>Submitted:</b>	
<b>Document Date:</b>	5/2/1995				<b>Submitted By:</b>	(REGULATOR)
<b>Size :</b>	24,196 KB					
<b>Title:</b>	SEMI-ANNUAL GROUNDWATER MONITORING -					
<b>Title Link:</b>	<a href="https://geotracker.waterboards.ca.gov/regulators/deliverable_documents/8890623331/05%2D02%2D95%20SA%20GW%20Monitoring%2Epdf">https://geotracker.waterboards.ca.gov/regulators/deliverable_documents/8890623331/05%2D02%2D95%20SA%20GW%20Monitoring%2Epdf</a>					
<b>Type:</b>			MONITORING REPORT - SEMI-ANNUALLY			
<b>Document Type:</b>	Monitoring Reports				<b>Submitted:</b>	
<b>Document Date:</b>	9/30/1994				<b>Submitted By:</b>	(REGULATOR)
<b>Size :</b>	20,680 KB					
<b>Title:</b>	1STSA94 -					
<b>Title Link:</b>	<a href="https://geotracker.waterboards.ca.gov/regulators/deliverable_documents/8835966348/09%2D30%2D94%201stSA94%2Epdf">https://geotracker.waterboards.ca.gov/regulators/deliverable_documents/8835966348/09%2D30%2D94%201stSA94%2Epdf</a>					
<b>Type:</b>			MONITORING REPORT - SEMI-ANNUALLY			
<b>Document Type:</b>	Site Documents				<b>Submitted:</b>	
<b>Document Date:</b>	4/19/1994				<b>Submitted By:</b>	(REGULATOR)
<b>Size :</b>						
<b>Title:</b>	EVALUATION OF POTENTIAL HEALTH RISKS					
<b>Title Link:</b>	<a href="https://geotracker.waterboards.ca.gov/view_documents?global_id=SLT2O02430&amp;document_id=5784634">https://geotracker.waterboards.ca.gov/view_documents?global_id=SLT2O02430&amp;document_id=5784634</a>					
<b>Type:</b>	OTHER REPORT / DOCUMENT					
<b>Document Type:</b>	Monitoring Reports				<b>Submitted:</b>	
<b>Document Date:</b>	4/5/1994				<b>Submitted By:</b>	(REGULATOR)
<b>Size :</b>	21,973 KB					
<b>Title:</b>	2NDSA93 -					
<b>Title Link:</b>	<a href="https://geotracker.waterboards.ca.gov/regulators/deliverable_documents/2973190128/04%2D05%2D94%202ndSA93%2Epdf">https://geotracker.waterboards.ca.gov/regulators/deliverable_documents/2973190128/04%2D05%2D94%202ndSA93%2Epdf</a>					
<b>Type:</b>			MONITORING REPORT - SEMI-ANNUALLY			
<b>Document Type:</b>	Site Documents				<b>Submitted:</b>	
<b>Document Date:</b>	3/11/1994				<b>Submitted By:</b>	BONNIE LAM (REGULATOR)
<b>Size :</b>						
<b>Title:</b>	CITY OF BERKELEY - REVIEW OF REPORTS AND EXPOSURE ROUTES SELECTED FOR EVALUATION IN THE NOVEMBER 4, 1993 REVISED FOCUSED RISK ASSESSMENT					
<b>Title Link:</b>	<a href="https://geotracker.waterboards.ca.gov/view_documents?global_id=SLT2O02430&amp;enforcement_id=6266657">https://geotracker.waterboards.ca.gov/view_documents?global_id=SLT2O02430&amp;enforcement_id=6266657</a>					
<b>Type:</b>	FILE REVIEW					
<b>Document Type:</b>	Site Documents				<b>Submitted:</b>	
<b>Document Date:</b>	3/7/1994				<b>Submitted By:</b>	(REGULATOR)
<b>Size :</b>						
<b>Title:</b>	RESULTS FOR ADDITIONAL GROUNDWATER INVESTIGATIONS					
<b>Title Link:</b>	<a href="https://geotracker.waterboards.ca.gov/view_documents?global_id=SLT2O02430&amp;document_id=5784622">https://geotracker.waterboards.ca.gov/view_documents?global_id=SLT2O02430&amp;document_id=5784622</a>					
<b>Type:</b>	OTHER REPORT / DOCUMENT					
<b>Document Type:</b>	Site Documents				<b>Submitted:</b>	
<b>Document Date:</b>	12/16/1993				<b>Submitted By:</b>	(REGULATOR)
<b>Size :</b>						
<b>Title:</b>	EXPOSURE ROUTES SELECTED FOR EVALUATION					
<b>Title Link:</b>	<a href="https://geotracker.waterboards.ca.gov/view_documents?global_id=SLT2O02430&amp;document_id=5784682">https://geotracker.waterboards.ca.gov/view_documents?global_id=SLT2O02430&amp;document_id=5784682</a>					
<b>Type:</b>	OTHER REPORT / DOCUMENT					
<b>Document Type:</b>	Site Documents				<b>Submitted:</b>	
<b>Document Date:</b>	12/16/1993				<b>Submitted By:</b>	(REGULATOR)
<b>Size :</b>						
<b>Title:</b>	EXPOSURE ROUTES SELECTED FOR EVALUATION					
<b>Title Link:</b>	<a href="https://geotracker.waterboards.ca.gov/view_documents?global_id=SLT2O02430&amp;document_id=5784681">https://geotracker.waterboards.ca.gov/view_documents?global_id=SLT2O02430&amp;document_id=5784681</a>					
<b>Type:</b>	OTHER REPORT / DOCUMENT					
<b>Document Type:</b>	Site Documents				<b>Submitted:</b>	
<b>Document Date:</b>	12/2/1993				<b>Submitted By:</b>	(REGULATOR)
<b>Size :</b>						
<b>Title:</b>	GROUNDWATER MONITORING WELL PERMITS					
<b>Title Link:</b>	<a href="https://geotracker.waterboards.ca.gov/view_documents?global_id=SLT2O02430&amp;document_id=5784680">https://geotracker.waterboards.ca.gov/view_documents?global_id=SLT2O02430&amp;document_id=5784680</a>					
<b>Type:</b>	OTHER REPORT / DOCUMENT					

<i>Map Key</i>	<i>Number of Records</i>	<i>Direction</i>	<i>Distance (mi/ft)</i>	<i>Elev/Diff (ft)</i>	<i>Site</i>	<i>DB</i>
<b>Document Type:</b> <b>Document Date:</b> <b>Size :</b> <b>Title:</b> <b>Title Link:</b> <b>Type:</b>	Site Documents 11/10/1993				<b>Submitted:</b> <b>Submitted By:</b> (REGULATOR)	
			REVISED CALCULATIONS <a href="https://geotracker.waterboards.ca.gov/view_documents?global_id=SLT2O02430&amp;document_id=5784678">https://geotracker.waterboards.ca.gov/view_documents?global_id=SLT2O02430&amp;document_id=5784678</a> OTHER REPORT / DOCUMENT			
<b>Document Type:</b> <b>Document Date:</b> <b>Size :</b> <b>Title:</b> <b>Title Link:</b> <b>Type:</b>	Site Documents 11/5/1993				<b>Submitted:</b> <b>Submitted By:</b> (REGULATOR)	
			WORK PLAN FOR GROUNDWATER INVESTIGATION <a href="https://geotracker.waterboards.ca.gov/view_documents?global_id=SLT2O02430&amp;document_id=5784676">https://geotracker.waterboards.ca.gov/view_documents?global_id=SLT2O02430&amp;document_id=5784676</a> OTHER REPORT / DOCUMENT			
<b>Document Type:</b> <b>Document Date:</b> <b>Size :</b> <b>Title:</b> <b>Title Link:</b> <b>Type:</b>	Site Documents 11/4/1993				<b>Submitted:</b> <b>Submitted By:</b> (REGULATOR)	
			REVISED FOCUSED RISK ASSESSMENT <a href="https://geotracker.waterboards.ca.gov/view_documents?global_id=SLT2O02430&amp;document_id=5784675">https://geotracker.waterboards.ca.gov/view_documents?global_id=SLT2O02430&amp;document_id=5784675</a> OTHER REPORT / DOCUMENT			
<b>Document Type:</b> <b>Document Date:</b> <b>Size :</b> <b>Title:</b> <b>Title Link:</b> <b>Type:</b>	Site Documents 10/14/1993				<b>Submitted:</b> <b>Submitted By:</b> BONNIE LAM (REGULATOR)	
			MEETING - OCTOBER 14, 1993 <a href="https://geotracker.waterboards.ca.gov/view_documents?global_id=SLT2O02430&amp;document_id=5866487">https://geotracker.waterboards.ca.gov/view_documents?global_id=SLT2O02430&amp;document_id=5866487</a> OTHER REPORT / DOCUMENT			
<b>Document Type:</b> <b>Document Date:</b> <b>Size :</b> <b>Title:</b> <b>Title Link:</b> <b>Type:</b>	Site Documents 10/6/1993				<b>Submitted:</b> <b>Submitted By:</b> BONNIE LAM (REGULATOR)	
			MEETING - OCTOBER 6, 1993 <a href="https://geotracker.waterboards.ca.gov/view_documents?global_id=SLT2O02430&amp;document_id=5866519">https://geotracker.waterboards.ca.gov/view_documents?global_id=SLT2O02430&amp;document_id=5866519</a> OTHER REPORT / DOCUMENT			
<b>Document Type:</b> <b>Document Date:</b> <b>Size :</b> <b>Title:</b> <b>Title Link:</b> <b>Type:</b>	Monitoring Reports 9/30/1993 15,324 KB				<b>Submitted:</b> <b>Submitted By:</b> (REGULATOR)	
			3RDQM93 - <a href="https://geotracker.waterboards.ca.gov/regulators/deliverable_documents/2462522745/09%2D30%2D93%203rdQM93%2Epdf">https://geotracker.waterboards.ca.gov/regulators/deliverable_documents/2462522745/09%2D30%2D93%203rdQM93%2Epdf</a> MONITORING REPORT - QUARTERLY			
<b>Document Type:</b> <b>Document Date:</b> <b>Size :</b> <b>Title:</b> <b>Title Link:</b> <b>Type:</b>	Site Documents 9/21/1993				<b>Submitted:</b> <b>Submitted By:</b> (REGULATOR)	
			EVALUATION OF THE FEASIBILITY OF GROUNDWATER EXTRACTION <a href="https://geotracker.waterboards.ca.gov/view_documents?global_id=SLT2O02430&amp;document_id=5784671">https://geotracker.waterboards.ca.gov/view_documents?global_id=SLT2O02430&amp;document_id=5784671</a> OTHER REPORT / DOCUMENT			
<b>Document Type:</b> <b>Document Date:</b> <b>Size :</b> <b>Title:</b> <b>Title Link:</b> <b>Type:</b>	Site Documents 9/21/1993				<b>Submitted:</b> <b>Submitted By:</b> (REGULATOR)	
			EVALUATION OF FEASIBILITY OF GROUNDWATER <a href="https://geotracker.waterboards.ca.gov/view_documents?global_id=SLT2O02430&amp;document_id=5784670">https://geotracker.waterboards.ca.gov/view_documents?global_id=SLT2O02430&amp;document_id=5784670</a> OTHER REPORT / DOCUMENT			
<b>Document Type:</b> <b>Document Date:</b> <b>Size :</b> <b>Title:</b> <b>Title Link:</b> <b>Type:</b>	Site Documents 7/13/1993				<b>Submitted:</b> <b>Submitted By:</b> (REGULATOR)	
			CORRESPONDENCE ABOUT ENVIRONMENTAL CONDITION <a href="https://geotracker.waterboards.ca.gov/view_documents?global_id=SLT2O02430&amp;document_id=5784660">https://geotracker.waterboards.ca.gov/view_documents?global_id=SLT2O02430&amp;document_id=5784660</a> CORRESPONDENCE			
<b>Document Type:</b> <b>Document Date:</b> <b>Size :</b> <b>Title:</b>	Monitoring Reports 6/30/1993 14,756 KB				<b>Submitted:</b> <b>Submitted By:</b> (REGULATOR)	
			2NDQM93 -			



<b>Map Key</b>	<b>Number of Records</b>	<b>Direction</b>	<b>Distance (mi/ft)</b>	<b>Elev/Diff (ft)</b>	<b>Site</b>	<b>DB</b>
<b>Title Link:</b>					<a href="https://geotracker.waterboards.ca.gov/regulators/deliverable_documents/5130689859/06%2D28%2D93%202ndqm%2Epdf">https://geotracker.waterboards.ca.gov/regulators/deliverable_documents/5130689859/06%2D28%2D93%202ndqm%2Epdf</a>	
<b>Type:</b>					MONITORING REPORT - QUARTERLY	
<b>Document Type:</b>	Site Documents				<b>Submitted:</b>	
<b>Document Date:</b>	6/29/1993				<b>Submitted By:</b>	BONNIE LAM (REGULATOR)
<b>Size :</b>						
<b>Title:</b>					NOTES - JUNE 29, 1993	
<b>Title Link:</b>					<a href="https://geotracker.waterboards.ca.gov/view_documents?global_id=SLT2O02430&amp;document_id=5866485">https://geotracker.waterboards.ca.gov/view_documents?global_id=SLT2O02430&amp;document_id=5866485</a>	
<b>Type:</b>					OTHER REPORT / DOCUMENT	
<b>Document Type:</b>	Site Documents				<b>Submitted:</b>	
<b>Document Date:</b>	6/17/1993				<b>Submitted By:</b>	(REGULATOR)
<b>Size :</b>						
<b>Title:</b>					ANALYTICAL RESULTS FROM GROUNDWATER MONITORING AND SAMPLING	
<b>Title Link:</b>					<a href="https://geotracker.waterboards.ca.gov/view_documents?global_id=SLT2O02430&amp;document_id=5784653">https://geotracker.waterboards.ca.gov/view_documents?global_id=SLT2O02430&amp;document_id=5784653</a>	
<b>Type:</b>					OTHER REPORT / DOCUMENT	
<b>Document Type:</b>	Monitoring Reports				<b>Submitted:</b>	
<b>Document Date:</b>	3/31/1993				<b>Submitted By:</b>	(REGULATOR)
<b>Size :</b>	12,476 KB					
<b>Title:</b>					1STQM93 -	
<b>Title Link:</b>					<a href="https://geotracker.waterboards.ca.gov/regulators/deliverable_documents/1735030949/03%2D31%2D93%201stQM93%2Epdf">https://geotracker.waterboards.ca.gov/regulators/deliverable_documents/1735030949/03%2D31%2D93%201stQM93%2Epdf</a>	
<b>Type:</b>					MONITORING REPORT - QUARTERLY	
<b>Document Type:</b>	Site Documents				<b>Submitted:</b>	
<b>Document Date:</b>	3/4/1993				<b>Submitted By:</b>	(REGULATOR)
<b>Size :</b>						
<b>Title:</b>					CERCLA PRELIMINARY ASSESSMENT	
<b>Title Link:</b>					<a href="https://geotracker.waterboards.ca.gov/view_documents?global_id=SLT2O02430&amp;document_id=5784619">https://geotracker.waterboards.ca.gov/view_documents?global_id=SLT2O02430&amp;document_id=5784619</a>	
<b>Type:</b>					OTHER REPORT / DOCUMENT	
<b>Document Type:</b>	Monitoring Reports				<b>Submitted:</b>	
<b>Document Date:</b>	12/31/1992				<b>Submitted By:</b>	(REGULATOR)
<b>Size :</b>	16,326 KB					
<b>Title:</b>					4THQM92 -	
<b>Title Link:</b>					<a href="https://geotracker.waterboards.ca.gov/regulators/deliverable_documents/9480726480/12%2D31%2D92%204thQM92%2Epdf">https://geotracker.waterboards.ca.gov/regulators/deliverable_documents/9480726480/12%2D31%2D92%204thQM92%2Epdf</a>	
<b>Type:</b>					MONITORING REPORT - QUARTERLY	
<b>Document Type:</b>	Monitoring Reports				<b>Submitted:</b>	
<b>Document Date:</b>	9/30/1992				<b>Submitted By:</b>	(REGULATOR)
<b>Size :</b>	12,188 KB					
<b>Title:</b>					3RDQM92 -	
<b>Title Link:</b>					<a href="https://geotracker.waterboards.ca.gov/regulators/deliverable_documents/8410108804/09%2D30%2D92%203rdQM92%2Epdf">https://geotracker.waterboards.ca.gov/regulators/deliverable_documents/8410108804/09%2D30%2D92%203rdQM92%2Epdf</a>	
<b>Type:</b>					MONITORING REPORT - QUARTERLY	
<b>Document Type:</b>	Site Documents				<b>Submitted:</b>	
<b>Document Date:</b>	9/1/1992				<b>Submitted By:</b>	(REGULATOR)
<b>Size :</b>						
<b>Title:</b>					SOURCE EXCAVATION AND REMOVAL ACTIVITIES	
<b>Title Link:</b>					<a href="https://geotracker.waterboards.ca.gov/view_documents?global_id=SLT2O02430&amp;document_id=5784664">https://geotracker.waterboards.ca.gov/view_documents?global_id=SLT2O02430&amp;document_id=5784664</a>	
<b>Type:</b>					OTHER REPORT / DOCUMENT	
<b>Document Type:</b>	Monitoring Reports				<b>Submitted:</b>	
<b>Document Date:</b>	6/30/1992				<b>Submitted By:</b>	(REGULATOR)
<b>Size :</b>	13,239 KB					
<b>Title:</b>					2NDQM92 -	
<b>Title Link:</b>					<a href="https://geotracker.waterboards.ca.gov/regulators/deliverable_documents/9284835636/06%2D30%2D92%202ndQM92%2Epdf">https://geotracker.waterboards.ca.gov/regulators/deliverable_documents/9284835636/06%2D30%2D92%202ndQM92%2Epdf</a>	
<b>Type:</b>					MONITORING REPORT - QUARTERLY	
<b>Document Type:</b>	Monitoring Reports				<b>Submitted:</b>	
<b>Document Date:</b>	6/30/1992				<b>Submitted By:</b>	(REGULATOR)
<b>Size :</b>	21,529 KB					
<b>Title:</b>					QUARTERLY GW MONITORING REPORT AND RESULTS OF HYDRAULIC TESTS -	
<b>Title Link:</b>					<a href="https://geotracker.waterboards.ca.gov/regulators/deliverable_documents/9095793008/06%2D30%2D92%202ndQM92%2Epdf">https://geotracker.waterboards.ca.gov/regulators/deliverable_documents/9095793008/06%2D30%2D92%</a>	

Map Key	Number of Records	Direction	Distance (mi/ft)	Elev/Diff (ft)	Site	DB
<b>Type:</b>			20Monitoring%20and%20results%2Epdf		MONITORING REPORT - QUARTERLY	
<b>Document Type:</b>	Site Documents				<b>Submitted:</b>	
<b>Document Date:</b>	6/23/1992				<b>Submitted By:</b>	BONNIE LAM (REGULATOR)
<b>Size :</b>						
<b>Title:</b>					REVISED SCHEDULE FOR SUBMITTAL OF SOIL REMEDIATION REPORT - JUNE 23, 1992	
<b>Title Link:</b>					<a href="https://geotracker.waterboards.ca.gov/view_documents?global_id=SLT2O02430&amp;document_id=5866412">https://geotracker.waterboards.ca.gov/view_documents?global_id=SLT2O02430&amp;document_id=5866412</a>	
<b>Type:</b>					CORRESPONDENCE	
<b>Document Type:</b>	Site Documents				<b>Submitted:</b>	
<b>Document Date:</b>	5/6/1992				<b>Submitted By:</b>	BONNIE LAM (REGULATOR)
<b>Size :</b>						
<b>Title:</b>					RESPONSE TO LETTER FROM MS. DENISE JOHNSTON TO MR. PETER FULGONI DATED MAY 4, 1992	
<b>Title Link:</b>					<a href="https://geotracker.waterboards.ca.gov/view_documents?global_id=SLT2O02430&amp;document_id=5866521">https://geotracker.waterboards.ca.gov/view_documents?global_id=SLT2O02430&amp;document_id=5866521</a>	
<b>Type:</b>					CORRESPONDENCE	
<b>Document Type:</b>	Site Documents				<b>Submitted:</b>	
<b>Document Date:</b>	5/4/1992				<b>Submitted By:</b>	BONNIE LAM (REGULATOR)
<b>Size :</b>						
<b>Title:</b>					CITY OF BERKELEY - RECEIPT OF THE MARCH 23, 1992 SITE REMEDIATION PLAN	
<b>Title Link:</b>					<a href="https://geotracker.waterboards.ca.gov/view_documents?global_id=SLT2O02430&amp;enforcement_id=6266690">https://geotracker.waterboards.ca.gov/view_documents?global_id=SLT2O02430&amp;enforcement_id=6266690</a>	
<b>Type:</b>					FILE REVIEW	
<b>Document Type:</b>	Site Documents				<b>Submitted:</b>	
<b>Document Date:</b>	4/30/1992				<b>Submitted By:</b>	BONNIE LAM (REGULATOR)
<b>Size :</b>						
<b>Title:</b>					ADDENDUM TO THE SITE REMEDIAL PLAN DATED MARCH 23, 1992	
<b>Title Link:</b>					<a href="https://geotracker.waterboards.ca.gov/view_documents?global_id=SLT2O02430&amp;document_id=5866406">https://geotracker.waterboards.ca.gov/view_documents?global_id=SLT2O02430&amp;document_id=5866406</a>	
<b>Type:</b>					CORRECTIVE ACTION PLAN / REMEDIAL ACTION PLAN - ADDENDUM	
<b>Document Type:</b>	Site Documents				<b>Submitted:</b>	
<b>Document Date:</b>	4/6/1992				<b>Submitted By:</b>	(REGULATOR)
<b>Size :</b>						
<b>Title:</b>					REVISED HEALTH AND SAFETY PLAN	
<b>Title Link:</b>					<a href="https://geotracker.waterboards.ca.gov/view_documents?global_id=SLT2O02430&amp;document_id=5784630">https://geotracker.waterboards.ca.gov/view_documents?global_id=SLT2O02430&amp;document_id=5784630</a>	
<b>Type:</b>					OTHER REPORT / DOCUMENT	
<b>Document Type:</b>	Site Documents				<b>Submitted:</b>	
<b>Document Date:</b>	4/6/1992				<b>Submitted By:</b>	(REGULATOR)
<b>Size :</b>						
<b>Title:</b>					HEALTH AND SAFETY PLAN	
<b>Title Link:</b>					<a href="https://geotracker.waterboards.ca.gov/view_documents?global_id=SLT2O02430&amp;document_id=5784631">https://geotracker.waterboards.ca.gov/view_documents?global_id=SLT2O02430&amp;document_id=5784631</a>	
<b>Type:</b>					OTHER REPORT / DOCUMENT	
<b>Document Type:</b>	Site Documents				<b>Submitted:</b>	
<b>Document Date:</b>	4/3/1992				<b>Submitted By:</b>	BONNIE LAM (REGULATOR)
<b>Size :</b>						
<b>Title:</b>					RESPONSE TO COMMENTS ON THE SITE REMEDIAL PLAN DATED MARCH 23, 1992	
<b>Title Link:</b>					<a href="https://geotracker.waterboards.ca.gov/view_documents?global_id=SLT2O02430&amp;document_id=5866483">https://geotracker.waterboards.ca.gov/view_documents?global_id=SLT2O02430&amp;document_id=5866483</a>	
<b>Type:</b>					CORRESPONDENCE	
<b>Document Type:</b>	Site Documents				<b>Submitted:</b>	
<b>Document Date:</b>	3/25/1992				<b>Submitted By:</b>	BONNIE LAM (REGULATOR)
<b>Size :</b>						
<b>Title:</b>					SITE REMEDIAL PLAN - MARCH 23, 1992	
<b>Title Link:</b>					<a href="https://geotracker.waterboards.ca.gov/view_documents?global_id=SLT2O02430&amp;document_id=5866432">https://geotracker.waterboards.ca.gov/view_documents?global_id=SLT2O02430&amp;document_id=5866432</a>	
<b>Type:</b>					CORRECTIVE ACTION PLAN / REMEDIAL ACTION PLAN	
<b>Document Type:</b>	Site Documents				<b>Submitted:</b>	
<b>Document Date:</b>	3/23/1992				<b>Submitted By:</b>	(REGULATOR)
<b>Size :</b>						
<b>Title:</b>					SITE REMEDIAL PLAN	
<b>Title Link:</b>					<a href="https://geotracker.waterboards.ca.gov/view_documents?global_id=SLT2O02430&amp;document_id=5784625">https://geotracker.waterboards.ca.gov/view_documents?global_id=SLT2O02430&amp;document_id=5784625</a>	
<b>Type:</b>					OTHER REPORT / DOCUMENT	
<b>Document Type:</b>	Site Documents				<b>Submitted:</b>	
<b>Document Date:</b>	3/19/1992				<b>Submitted By:</b>	BONNIE LAM (REGULATOR)
<b>Size :</b>						

<b>Map Key</b>	<b>Number of Records</b>	<b>Direction</b>	<b>Distance (mi/ft)</b>	<b>Elev/Diff (ft)</b>	<b>Site</b>	<b>DB</b>
<b>Title:</b>					CITY OF BERKELEY - RECEIPT OF THE JANUARY 7, 1992 RESULTS OF ADDITIONAL SOIL AND GROUNDWATER INVESTIGATIONS	
<b>Title Link:</b>					<a href="https://geotracker.waterboards.ca.gov/view_documents?global_id=SLT2O02430&amp;enforcement_id=6266675">https://geotracker.waterboards.ca.gov/view_documents?global_id=SLT2O02430&amp;enforcement_id=6266675</a>	
<b>Type:</b>					FILE REVIEW	
<b>Document Type:</b>	Site Documents				<b>Submitted:</b>	
<b>Document Date:</b>	1/7/1992				<b>Submitted By:</b>	(REGULATOR)
<b>Size :</b>						
<b>Title:</b>					SOIL AND GROUNDWATER INVESTIGATION REPORT	
<b>Title Link:</b>					<a href="https://geotracker.waterboards.ca.gov/view_documents?global_id=SLT2O02430&amp;document_id=5783878">https://geotracker.waterboards.ca.gov/view_documents?global_id=SLT2O02430&amp;document_id=5783878</a>	
<b>Type:</b>					SOIL AND WATER INVESTIGATION REPORT	
<b>Document Type:</b>	Site Documents				<b>Submitted:</b>	
<b>Document Date:</b>	8/27/1991				<b>Submitted By:</b>	BONNIE LAM (REGULATOR)
<b>Size :</b>						
<b>Title:</b>					NOTES, CHEMICAL CONCENTRATIONS IN WELLS, AND GEOLOGIC CROSS SECTIONS	
<b>Title Link:</b>					<a href="https://geotracker.waterboards.ca.gov/view_documents?global_id=SLT2O02430&amp;document_id=5866413">https://geotracker.waterboards.ca.gov/view_documents?global_id=SLT2O02430&amp;document_id=5866413</a>	
<b>Type:</b>					CONCEPTUAL SITE MODEL	
<b>Document Type:</b>	Site Documents				<b>Submitted:</b>	
<b>Document Date:</b>	6/26/1991				<b>Submitted By:</b>	(REGULATOR)
<b>Size :</b>						
<b>Title:</b>					HAZARDOUS WASTE GENERATOR INSPECTION REPORT	
<b>Title Link:</b>					<a href="https://geotracker.waterboards.ca.gov/view_documents?global_id=SLT2O02430&amp;document_id=5784656">https://geotracker.waterboards.ca.gov/view_documents?global_id=SLT2O02430&amp;document_id=5784656</a>	
<b>Type:</b>					OTHER REPORT / DOCUMENT	
<b>Document Type:</b>	Site Documents				<b>Submitted:</b>	
<b>Document Date:</b>	5/22/1991				<b>Submitted By:</b>	(REGULATOR)
<b>Size :</b>						
<b>Title:</b>					PRELIMINARY SOIL AND GROUNDWATER SAMPLING AND PROPOSED WORK PLAN FOR ADDITIONAL SOIL AND GROUNDWATER INVESTIGATIONS	
<b>Title Link:</b>					<a href="https://geotracker.waterboards.ca.gov/view_documents?global_id=SLT2O02430&amp;document_id=5778767">https://geotracker.waterboards.ca.gov/view_documents?global_id=SLT2O02430&amp;document_id=5778767</a>	
<b>Type:</b>					SOIL AND WATER INVESTIGATION WORKPLAN	
<b>Document Type:</b>	Site Documents				<b>Submitted:</b>	
<b>Document Date:</b>	10/26/1990				<b>Submitted By:</b>	(REGULATOR)
<b>Size :</b>						
<b>Title:</b>					HAZARDOUS MATERIALS BILLING FORMS	
<b>Title Link:</b>					<a href="https://geotracker.waterboards.ca.gov/view_documents?global_id=SLT2O02430&amp;document_id=5784674">https://geotracker.waterboards.ca.gov/view_documents?global_id=SLT2O02430&amp;document_id=5784674</a>	
<b>Type:</b>					OTHER REPORT / DOCUMENT	
<b>Document Type:</b>	Site Documents				<b>Submitted:</b>	
<b>Document Date:</b>	9/14/1990				<b>Submitted By:</b>	BONNIE LAM (REGULATOR)
<b>Size :</b>						
<b>Title:</b>					SLIC PROGRAM NEW CASE DATA SHEET AND PHASE II SITE ASSESSMENT WORKPLAN	
<b>Title Link:</b>					<a href="https://geotracker.waterboards.ca.gov/view_documents?global_id=SLT2O02430&amp;document_id=5866515">https://geotracker.waterboards.ca.gov/view_documents?global_id=SLT2O02430&amp;document_id=5866515</a>	
<b>Type:</b>					SOIL AND WATER INVESTIGATION WORKPLAN	
<b>Document Type:</b>	Site Documents				<b>Submitted:</b>	
<b>Document Date:</b>	7/19/1990				<b>Submitted By:</b>	(REGULATOR)
<b>Size :</b>						
<b>Title:</b>					HAZARDOUS WASTE GENERATOR OFFICIAL INSPECTION REPORTS	
<b>Title Link:</b>					<a href="https://geotracker.waterboards.ca.gov/view_documents?global_id=SLT2O02430&amp;document_id=5784684">https://geotracker.waterboards.ca.gov/view_documents?global_id=SLT2O02430&amp;document_id=5784684</a>	
<b>Type:</b>					OTHER REPORT / DOCUMENT	
<b>Document Type:</b>	Site Documents				<b>Submitted:</b>	
<b>Document Date:</b>	3/20/1990				<b>Submitted By:</b>	(REGULATOR)
<b>Size :</b>						
<b>Title:</b>					BUSINESS PLAN FOR COMPLIANCE WITH CA ENVIRONMENTAL LAWS	
<b>Title Link:</b>					<a href="https://geotracker.waterboards.ca.gov/view_documents?global_id=SLT2O02430&amp;document_id=5784623">https://geotracker.waterboards.ca.gov/view_documents?global_id=SLT2O02430&amp;document_id=5784623</a>	
<b>Type:</b>					OTHER REPORT / DOCUMENT	
<b>Document Type:</b>	Site Documents				<b>Submitted:</b>	
<b>Document Date:</b>	1/1/1990				<b>Submitted By:</b>	(REGULATOR)
<b>Size :</b>						
<b>Title:</b>					VARIOUS CORRESPONDENCE FROM THE 1980S AND 1990S	
<b>Title Link:</b>					<a href="https://geotracker.waterboards.ca.gov/view_documents?global_id=SLT2O02430&amp;document_id=5784679">https://geotracker.waterboards.ca.gov/view_documents?global_id=SLT2O02430&amp;document_id=5784679</a>	
<b>Type:</b>					CORRESPONDENCE	

Map Key	Number of Records	Direction	Distance (mi/ft)	Elev/Diff (ft)	Site	DB
<b>Document Type:</b>	Site Documents				<b>Submitted:</b>	
<b>Document Date:</b>	4/14/1989				<b>Submitted By:</b>	(REGULATOR)
<b>Size :</b>						
<b>Title:</b>	BUSINESS PLAN					
<b>Title Link:</b>	https://geotracker.waterboards.ca.gov/view_documents?global_id=SLT2O02430&document_id=5784633					
<b>Type:</b>	OTHER REPORT / DOCUMENT					
<b>Document Type:</b>	Site Documents				<b>Submitted:</b>	
<b>Document Date:</b>	10/15/1985				<b>Submitted By:</b>	(REGULATOR)
<b>Size :</b>						
<b>Title:</b>	UST PERMITS					
<b>Title Link:</b>	https://geotracker.waterboards.ca.gov/view_documents?global_id=SLT2O02430&document_id=5784717					
<b>Type:</b>	OTHER REPORT / DOCUMENT					
<b>Document Type:</b>	Site Documents				<b>Submitted:</b>	
<b>Document Date:</b>	1/1/1985				<b>Submitted By:</b>	(REGULATOR)
<b>Size :</b>						
<b>Title:</b>	US DEPARTMENT OF LABOR SAFETY PAMPHLET					
<b>Title Link:</b>	https://geotracker.waterboards.ca.gov/view_documents?global_id=SLT2O02430&document_id=5784683					
<b>Type:</b>	OTHER REPORT / DOCUMENT					

**Sites from GeoTracker Search - Cleanup Status History (as of Feb 24, 2020)**

<b>Status:</b>	Open - Verification Monitoring
<b>Date :</b>	6/2/2016
<b>Status:</b>	Open - Site Assessment
<b>Date :</b>	3/8/2001
<b>Status:</b>	Open - Case Begin Date
<b>Date :</b>	1/1/1999

**Sites from GeoTracker Search - Related Cases (as of Feb 24, 2020)**

<b>Identifier:</b>	T0600102142	<b>Address:</b>	2777 9TH ST
<b>Status:</b>	OPEN - VERIFICATION MONITORING	<b>City:</b>	BERKELEY
<b>Association:</b>	Related Global ID		
<b>Description:</b>			
<b>Project Name:</b>	PROEN PRODUCTS		
<b>Project Link:</b>	https://geotracker.waterboards.ca.gov/profile_report?global_id=T0600102142		

[96](#)

5 of 7

ESE

0.14 /  
747.86

45.60 /  
13

PROEN PRODUCTS  
2777 9TH ST  
BERKELEY CA 94710

CLEANUP  
SITES

<b>Global ID:</b>	T0600102142	<b>Site Facility Type:</b>	CLEANUP PROGRAM SITE
<b>Status:</b>	OPEN - VERIFICATION MONITORING	<b>County:</b>	ALAMEDA
<b>Status Date:</b>	12/20/2005	<b>Latitude:</b>	37.856036
<b>Longitude:</b>	-122.290361		
<b>Data Source:</b>	Cleanup Program Sites from GeoTracker Search; Cleanup Sites from GeoTracker Cleanup Sites Data Download		

**Cleanup Sites from GeoTracker Cleanup Sites Data Download - Facilities Detail**

<b>RB Case No:</b>	01-2329	<b>CUF Case:</b>	NO
<b>Local Case No:</b>		<b>Case Worker:</b>	PF
<b>Begin Date:</b>	7/8/1998	<b>File Location:</b>	Local Agency
<b>Stop Method:</b>	Change Operating Procedures, Other Means		
<b>Lead Agency:</b>	SAN FRANCISCO BAY RWQCB (REGION 2)		
<b>Local Agency:</b>			
<b>Potential COC:</b>	Gasoline, Trichloroethylene (TCE)		
<b>Potential Media of Concern:</b>	Other Groundwater (uses other than drinking water)		
<b>How Discovered:</b>	Site Assessment/Site Investigation, Tank Closure		
<b>How Discovered Description:</b>			
<b>Stop Description:</b>			
<b>Calwater Watershed Name:</b>	Bay Bridges - Berkeley (203.30)		

<b>Map Key</b>	<b>Number of Records</b>	<b>Direction</b>	<b>Distance (mi/ft)</b>	<b>Elev/Diff (ft)</b>	<b>Site</b>	<b>DB</b>
----------------	--------------------------	------------------	-------------------------	-----------------------	-------------	-----------

**DWR GW Subbasin Name:** Santa Clara Valley - East Bay Plain (2-009.04)  
**Disadvantaged Community:**  
**Site History:**

The Proen Products Company facility operated from approximately 1952 to June 1990, manufacturing fertilizer tablets, lawn sprinklers, and lawn edgers at the Site. The fertilizer process used ingredients including urea. Solvents used for degreasing metal parts included 1,1,1-trichloroethane (1,1,1-TCA, reportedly used from 1982 to 1990) and trichloroethene (TCE, reportedly used before 1982). Carbon tetrachloride was reportedly used for degreasing during the earlier years of the facility's operation. Additional chemicals used at the facility reportedly included isopropanol, petroleum naphtha, dipping enamels, copper sulfate, Hampene 200 (EDTA), manganese sulfate, zinc sulfate, and Houghto-Safe 620 (ethylene glycol). Soil and groundwater investigations conducted in 1990 and 1991 revealed that elevated concentrations of VOCs were present in collected soil samples. The highest concentrations of VOCs and TPH-g and BTEX were detected in the hand augered boring SB -1 near the sump:TCE up to 2.2 mg/kg in soil and up to 230 mg/l in GW sample. Five MWs installed along the site perimeter (corner of 9th and Grayson St) in August 1990 to monitor the VOCs plume; additional eight wells installed in 1992. The highest concentrations of TCE was detected in MW-2 located downgradient from the Site. 1.4 mg/l of TCE (April 1991). Add site investigation and removal of the sump, soil excavation and removal of approx.. 1,130 tons in May 1992; TCE was detected in soil up to 17 mg/kg and in water up to 230 mg/l. After the cleanup TCE concentrations were reduced to 0.68 mg/kg and 0.068 mg/l.

**Cleanup Sites from GeoTracker Cleanup Sites Data Download - Regulatory Activity**

<b>Action Type:</b>	ENFORCEMENT
<b>Date :</b>	2019-02-05 00:00:00
<b>Action:</b>	Staff Letter
<b>Action Type:</b>	ENFORCEMENT
<b>Date :</b>	2013-06-12 00:00:00
<b>Action:</b>	Referral to Regional Board
<b>Action Type:</b>	ENFORCEMENT
<b>Date :</b>	2008-09-19 00:00:00
<b>Action:</b>	Site Visit / Inspection / Sampling
<b>Action Type:</b>	ENFORCEMENT
<b>Date :</b>	2007-04-25 00:00:00
<b>Action:</b>	Technical Correspondence / Assistance / Other
<b>Action Type:</b>	RESPONSE
<b>Date :</b>	2000-09-01 00:00:00
<b>Action:</b>	Monitoring Report - Semi-Annually
<b>Action Type:</b>	RESPONSE
<b>Date :</b>	2000-02-28 00:00:00
<b>Action:</b>	Monitoring Report - Semi-Annually
<b>Action Type:</b>	RESPONSE
<b>Date :</b>	1999-10-25 00:00:00
<b>Action:</b>	Monitoring Report - Semi-Annually
<b>Action Type:</b>	Other
<b>Date :</b>	1998-07-18 00:00:00
<b>Action:</b>	Leak Stopped
<b>Action Type:</b>	Other
<b>Date :</b>	1998-07-18 00:00:00
<b>Action:</b>	Leak Discovery
<b>Action Type:</b>	Other
<b>Date :</b>	1998-07-08 00:00:00
<b>Action:</b>	Leak Reported
<b>Action Type:</b>	RESPONSE
<b>Date :</b>	1998-05-04 00:00:00
<b>Action:</b>	Correspondence
<b>Action Type:</b>	RESPONSE
<b>Date :</b>	1998-04-20 00:00:00
<b>Action:</b>	Monitoring Report - Semi-Annually
<b>Action Type:</b>	REMEDIATION

Map Key	Number of Records	Direction	Distance (mi/ft)	Elev/Diff (ft)	Site	DB
---------	-------------------	-----------	------------------	----------------	------	----

**Date :** 1992-03-05 00:00:00  
**Action:** Excavation

**Cleanup Sites from GeoTracker Cleanup Sites Data Download - Status History**

**Status:** Open - Verification Monitoring  
**Status Date:** 2005-12-20 00:00:00

**Status:** Open - Site Assessment  
**Status Date:** 1998-07-08 00:00:00

**Status:** Open - Case Begin Date  
**Status Date:** 1998-07-08 00:00:00

**Cleanup Sites from GeoTracker Cleanup Sites Data Download - Regulatory Contacts**

**Contact Type:** Regional Board Caseworker  
**Contact Name:** PHYLLIS FLACK  
**Phone No:**  
**Organization Name:** SAN FRANCISCO BAY RWQCB (REGION 2)  
**Email:** phyllis.flack@waterboards.ca.gov  
**Address:** 1515 CLAY ST SUITE 1400  
**City:** OAKLAND

**Cleanup Program Sites from GeoTracker Search - Regulatory Profile (as of Feb 24, 2020)**

**Project Status:**  
**CUF Claim:**  
**CUF Priority Assign:**  
**CUF Amount Paid:**  
**Facility Type:**  
**User Defined Beneficial Use:**  
**Designated Beneficial Use:** MUN, AGR, IND, PROC  
**Designated Beneficial Use Desc:** Municipal and Domestic Supply, Agricultural Supply, Industrial Service Supply, Industrial Process Supply  
**Project Oversight Agencies:**  
**Report Link:** https://geotracker.waterboards.ca.gov/profile\_report?global\_id=T0600102142  
**Cleanup Status Detail:** OPEN - VERIFICATION MONITORING AS OF 12/20/2005  
**Cleanup History Link:** https://geotracker.waterboards.ca.gov/profile\_report\_include?global\_id=T0600102142&tabname=regulatoryhistory  
**Potential COC:** GASOLINE, TRICHLOROETHYLENE (TCE)  
**Potential Media of Concern:** OTHER GROUNDWATER (USES OTHER THAN DRINKING WATER)  
**GW Monitoring Freq:**  
**DWR GW Sub Basin:** Santa Clara Valley - East Bay Plain (2-009.04)  
**Calwater Watershed Name:** Bay Bridges - Berkeley (203.30)  
**Post Closure Site Management:**  
**Future Land Use:**  
**Cleanup Oversight Agencies:** SAN FRANCISCO BAY RWQCB (REGION 2) (LEAD) - CASE #: 01-2329  
CASEWORKER: PHYLLIS FLACK  
BERKELEY, CITY OF - CASE #: 01-2329

**Site History:**

The Proen Products Company facility operated from approximately 1952 to June 1990, manufacturing fertilizer tablets, lawn sprinklers, and lawn edgers at the Site. The fertilizer process used ingredients including urea. Solvents used for degreasing metal parts included 1,1,1-trichloroethane (1,1,1-TCA, reportedly used from 1982 to 1990) and trichloroethene (TCE, reportedly used before 1982). Carbon tetrachloride was reportedly used for degreasing during the earlier years of the facility's operation. Additional chemicals used at the facility reportedly included isopropanol, petroleum naphtha, dipping enamels, copper sulfate, Hampene 200 (EDTA), manganese sulfate, zinc sulfate, and Houghto-Safe 620 (ethylene glycol).

Soil and groundwater investigations conducted in 1990 and 1991 revealed that elevated concentrations of VOCs were present in collected soil samples. The highest concentrations of VOCs and TPH-g and BTEX were detected in the hand augered boring SB -1 near the sump:TCE up to 2.2 mg/kg in soil and up to 230 mg/l in GW sample. Five MWs installed along the site perimeter (corner of 9th and Grayson St) in August 1990 to monitor the VOCs plume; additional eight wells installed in 1992. The highest concentrations of TCE was detected in MW-2 located downgradient from the Site. 1.4 mg/l of TCE (April 1991). Add site investigation and removal of the sump, soil excavation and removal of approx. 1,130 tons in May 1992; TCE was detected in soil up to 17 mg/kg and in water up to 230 mg/l. After the cleanup TCE concentrations were reduced to 0.68 mg/kg and 0.068 mg/l.

**Sites from GeoTracker Search - Cleanup Action Report (as of Feb 24, 2020)**

**Action Type:** EXCAVATION  
**Begin Date:** 3/5/1992

Map Key	Number of Records	Direction	Distance (mi/ft)	Elev/Diff (ft)	Site	DB
---------	-------------------	-----------	------------------	----------------	------	----

**Phase:** Soil **End Date:** 3/7/1992  
**Description:** Excavated and hauled to class I landfill, Beatty Nevada  
**Contaminant Mass Removed:**

**Sites from GeoTracker Search - Regulatory Activities (as of Feb 24, 2020)**

**Action Type:** Other Regulatory Actions  
**Action Date:** 2/5/2019  
**Received Issue Date:** 2/5/2019  
**Action:** Staff Letter  
**Doc Link:** [https://geotracker.waterboards.ca.gov/view\\_documents?global\\_id=T0600102142&enforcement\\_id=6384523&temptable=ENFORCEMENT](https://geotracker.waterboards.ca.gov/view_documents?global_id=T0600102142&enforcement_id=6384523&temptable=ENFORCEMENT)

**Title Description Comments:**

Correspondence regarding status of site

**Action Type:** Referral to Other Agency  
**Action Date:** 6/12/2013  
**Received Issue Date:** 6/12/2013  
**Action:** Referral to Regional Board  
**Doc Link:** [https://geotracker.waterboards.ca.gov/view\\_documents?global\\_id=T0600102142&enforcement\\_id=6164112&temptable=ENFORCEMENT](https://geotracker.waterboards.ca.gov/view_documents?global_id=T0600102142&enforcement_id=6164112&temptable=ENFORCEMENT)

**Title Description Comments:**

Notice of Case Transfer

**Action Type:** Other Regulatory Actions  
**Action Date:** 9/19/2008  
**Received Issue Date:** 9/19/2008  
**Action:** Site Visit / Inspection / Sampling  
**Doc Link:** [https://geotracker.waterboards.ca.gov/view\\_documents?global\\_id=T0600102142&enforcement\\_id=5988473&temptable=ENFORCEMENT](https://geotracker.waterboards.ca.gov/view_documents?global_id=T0600102142&enforcement_id=5988473&temptable=ENFORCEMENT)

**Title Description Comments:**

Annual Groundwater Monitoring Report - March 2008

**Action Type:** Other Regulatory Actions  
**Action Date:** 4/25/2007  
**Received Issue Date:** 4/25/2007  
**Action:** Technical Correspondence / Assistance / Other  
**Doc Link:**

**Title Description Comments:**

Conditional approval for modified monitoring program

**Action Type:** Response Requested - Reports  
**Action Date:** 9/1/2000  
**Received Issue Date:** 9/1/2000  
**Action:** Monitoring Report - Semi-Annually  
**Doc Link:** [https://geotracker.waterboards.ca.gov/view\\_documents\\_all?global\\_id=T0600102142&doc\\_id=5865899](https://geotracker.waterboards.ca.gov/view_documents_all?global_id=T0600102142&doc_id=5865899)

**Title Description Comments:**

Groundwater Analytical Results of the March 7, 2000 Semiannual Sampling Event

**Action Type:** Response Requested - Reports  
**Action Date:** 2/28/2000  
**Received Issue Date:** 2/28/2000  
**Action:** Monitoring Report - Semi-Annually  
**Doc Link:** [https://geotracker.waterboards.ca.gov/view\\_documents\\_all?global\\_id=T0600102142&doc\\_id=5865898](https://geotracker.waterboards.ca.gov/view_documents_all?global_id=T0600102142&doc_id=5865898)

**Title Description Comments:**

Groundwater Analytical Results of the September 20, 1999 Semiannual Sampling Event

Map Key	Number of Records	Direction	Distance (mi/ft)	Elev/Diff (ft)	Site	DB
---------	-------------------	-----------	------------------	----------------	------	----

**Action Type:** Response Requested - Reports  
**Action Date:** 10/25/1999  
**Received Issue Date:** 10/25/1999  
**Action:** Monitoring Report - Semi-Annually  
**Doc Link:** [https://geotracker.waterboards.ca.gov/view\\_documents\\_all?global\\_id=T0600102142&doc\\_id=5865897](https://geotracker.waterboards.ca.gov/view_documents_all?global_id=T0600102142&doc_id=5865897)  
**Title Description Comments:**

Groundwater Analytical Results of the March 15, 1999 Semiannual Sampling Event

**Action Type:** Leak Action  
**Action Date:** 7/18/1998  
**Received Issue Date:**  
**Action:** Leak Stopped  
**Doc Link:**  
**Title Description Comments:**

**Action Type:** Leak Action  
**Action Date:** 7/18/1998  
**Received Issue Date:**  
**Action:** Leak Discovery  
**Doc Link:**  
**Title Description Comments:**

**Action Type:** Leak Action  
**Action Date:** 7/8/1998  
**Received Issue Date:**  
**Action:** Leak Reported  
**Doc Link:**  
**Title Description Comments:**

**Action Type:** Response Requested - Other  
**Action Date:** 5/4/1998  
**Received Issue Date:** 5/4/1998  
**Action:** Correspondence  
**Doc Link:** [https://geotracker.waterboards.ca.gov/view\\_documents\\_all?global\\_id=T0600102142&doc\\_id=5865900](https://geotracker.waterboards.ca.gov/view_documents_all?global_id=T0600102142&doc_id=5865900)  
**Title Description Comments:**

City of Berkeley - Review of the Groundwater Monitoring Report Dated April 17, 1998

**Action Type:** Response Requested - Reports  
**Action Date:** 4/20/1998  
**Received Issue Date:** 4/20/1998  
**Action:** Monitoring Report - Semi-Annually  
**Doc Link:** [https://geotracker.waterboards.ca.gov/view\\_documents\\_all?global\\_id=T0600102142&doc\\_id=5865894](https://geotracker.waterboards.ca.gov/view_documents_all?global_id=T0600102142&doc_id=5865894)  
**Title Description Comments:**

Groundwater Analytical Results for the Period January 1 Through June 30, 1998

**Action Type:** Cleanup Action  
**Action Date:** 3/5/1992  
**Received Issue Date:**  
**Action:** Excavation  
**Doc Link:**  
**Title Description Comments:**

Excavated and hauled to class I landfill, Beatty Nevada

**Sites from GeoTracker Search - Documents (as of Feb 24, 2020)**

<b>Document Type:</b> Site Documents	<b>Submitted:</b>	
<b>Document Date:</b> 4/17/2020*	<b>Submitted By:</b>	FARALLON CONSULTING (AUTH_RP)
<b>Size :</b> 3,563 KB		



Map Key	Number of Records	Direction	Distance (mi/ft)	Elev/Diff (ft)	Site	DB
<b>Title:</b>			2020-04 VI EVAL RPT			
<b>Title Link:</b>			<a href="https://geotracker.waterboards.ca.gov/esi/uploads/geo_report/7607439517/T0600102142.PDF">https://geotracker.waterboards.ca.gov/esi/uploads/geo_report/7607439517/T0600102142.PDF</a>			
<b>Type:</b>			REQUEST FOR CLOSURE			
<b>Document Type:</b>	Site Documents			<b>Submitted:</b>		
<b>Document Date:</b>	8/22/2019*			<b>Submitted By:</b>	RICHARD S. MAKDISI (AUTH_RP)	
<b>Size :</b>	213 KB					
<b>Title:</b>			WASTE DISPOSAL MANIFEST_8-12-2019 GW ASSESSMENT			
<b>Title Link:</b>			<a href="https://geotracker.waterboards.ca.gov/esi/uploads/geo_report/8639245092/T0600102142.PDF">https://geotracker.waterboards.ca.gov/esi/uploads/geo_report/8639245092/T0600102142.PDF</a>			
<b>Type:</b>			OTHER REPORT / DOCUMENT			
<b>Document Type:</b>	Monitoring Reports			<b>Submitted:</b>		
<b>Document Date:</b>	8/12/2019*			<b>Submitted By:</b>	RICHARD S. MAKDISI (AUTH_RP)	
<b>Size :</b>	31,225 KB					
<b>Title:</b>			REPORT GW ASSESSMENT AUG 12, 2019			
<b>Title Link:</b>			<a href="https://geotracker.waterboards.ca.gov/esi/uploads/geo_report/2000154972/T0600102142.PDF">https://geotracker.waterboards.ca.gov/esi/uploads/geo_report/2000154972/T0600102142.PDF</a>			
<b>Type:</b>			MONITORING REPORT - OTHER			
<b>Document Type:</b>	Site Documents			<b>Submitted:</b>		
<b>Document Date:</b>	2/5/2019			<b>Submitted By:</b>	NATHAN KING (REGULATOR)	
<b>Size :</b>						
<b>Title:</b>			CORRESPONDENCE REGARDING STATUS OF SITE			
<b>Title Link:</b>			<a href="https://geotracker.waterboards.ca.gov/view_documents?global_id=T0600102142&amp;enforcement_id=6384523">https://geotracker.waterboards.ca.gov/view_documents?global_id=T0600102142&amp;enforcement_id=6384523</a>			
<b>Type:</b>			STAFF LETTER			
<b>Document Type:</b>	Site Documents			<b>Submitted:</b>		
<b>Document Date:</b>	6/12/2013			<b>Submitted By:</b>	(REGULATOR)	
<b>Size :</b>						
<b>Title:</b>			NOTICE OF CASE TRANSFER			
<b>Title Link:</b>			<a href="https://geotracker.waterboards.ca.gov/view_documents?global_id=T0600102142&amp;enforcement_id=6164112">https://geotracker.waterboards.ca.gov/view_documents?global_id=T0600102142&amp;enforcement_id=6164112</a>			
<b>Type:</b>			REFERRAL TO REGIONAL BOARD			
<b>Document Type:</b>	Site Documents			<b>Submitted:</b>		
<b>Document Date:</b>	9/19/2008			<b>Submitted By:</b>	(REGULATOR)	
<b>Size :</b>						
<b>Title:</b>			ANNUAL GROUNDWATER MONITORING REPORT - MARCH 2008			
<b>Title Link:</b>			<a href="https://geotracker.waterboards.ca.gov/view_documents?global_id=T0600102142&amp;enforcement_id=5988473">https://geotracker.waterboards.ca.gov/view_documents?global_id=T0600102142&amp;enforcement_id=5988473</a>			
<b>Type:</b>			SITE VISIT / INSPECTION / SAMPLING			
<b>Document Type:</b>	Monitoring Reports			<b>Submitted:</b>		
<b>Document Date:</b>	9/1/2000			<b>Submitted By:</b>	BONNIE LAM (REGULATOR)	
<b>Size :</b>	26,670 KB					
<b>Title:</b>			GROUNDWATER ANALYTICAL RESULTS OF THE MARCH 7, 2000 SEMIANNUAL SAMPLING EVENT -			
<b>Title Link:</b>			<a href="https://geotracker.waterboards.ca.gov/regulators/deliverable_documents/6019167840/Groundwater%20Analytical%20Results%20of%20the%20March%207%2C%202000%20Semiannual%20Sampling%20Event%2Epdf">https://geotracker.waterboards.ca.gov/regulators/deliverable_documents/6019167840/Groundwater%20Analytical%20Results%20of%20the%20March%207%2C%202000%20Semiannual%20Sampling%20Event%2Epdf</a>			
<b>Type:</b>			MONITORING REPORT - SEMI-ANNUALLY			
<b>Document Type:</b>	Monitoring Reports			<b>Submitted:</b>		
<b>Document Date:</b>	2/28/2000			<b>Submitted By:</b>	BONNIE LAM (REGULATOR)	
<b>Size :</b>	3,342 KB					
<b>Title:</b>			GROUNDWATER ANALYTICAL RESULTS OF THE SEPTEMBER 20, 1999 SEMIANNUAL SAMPLING EVENT -			
<b>Title Link:</b>			<a href="https://geotracker.waterboards.ca.gov/regulators/deliverable_documents/4637911736/Groundwater%20Analytical%20Results%20of%20the%20September%2020%2C%201999%20Semiannual%20Sampling%20Event%2Epdf">https://geotracker.waterboards.ca.gov/regulators/deliverable_documents/4637911736/Groundwater%20Analytical%20Results%20of%20the%20September%2020%2C%201999%20Semiannual%20Sampling%20Event%2Epdf</a>			
<b>Type:</b>			MONITORING REPORT - SEMI-ANNUALLY			
<b>Document Type:</b>	Monitoring Reports			<b>Submitted:</b>		
<b>Document Date:</b>	10/25/1999			<b>Submitted By:</b>	BONNIE LAM (REGULATOR)	
<b>Size :</b>	3,280 KB					
<b>Title:</b>			GROUNDWATER ANALYTICAL RESULTS OF THE MARCH 15, 1999 SEMIANNUAL SAMPLING EVENT -			
<b>Title Link:</b>			<a href="https://geotracker.waterboards.ca.gov/regulators/deliverable_documents/7954134881/Groundwater%20Analytical%20Results%20of%20the%20March%2015%2C%201999%20Semiannual%20Sampling%20Event%2Epdf">https://geotracker.waterboards.ca.gov/regulators/deliverable_documents/7954134881/Groundwater%20Analytical%20Results%20of%20the%20March%2015%2C%201999%20Semiannual%20Sampling%20Event%2Epdf</a>			
<b>Type:</b>			MONITORING REPORT - SEMI-ANNUALLY			
<b>Document Type:</b>	Site Documents			<b>Submitted:</b>		
<b>Document Date:</b>	5/4/1998			<b>Submitted By:</b>	BONNIE LAM (REGULATOR)	
<b>Size :</b>						

Map Key	Number of Records	Direction	Distance (mi/ft)	Elev/Diff (ft)	Site	DB
---------	-------------------	-----------	------------------	----------------	------	----

**Title:** CITY OF BERKELEY - REVIEW OF THE GROUNDWATER MONITORING REPORT DATED APRIL 17, 1998  
**Title Link:** [https://geotracker.waterboards.ca.gov/view\\_documents?global\\_id=T0600102142&document\\_id=5865900](https://geotracker.waterboards.ca.gov/view_documents?global_id=T0600102142&document_id=5865900)  
**Type:** CORRESPONDENCE

**Document Type:** Monitoring Reports  
**Document Date:** 4/20/1998  
**Size :** 3,880 KB  
**Submitted:**  
**Submitted By:** BONNIE LAM (REGULATOR)

**Title:** GROUNDWATER ANALYTICAL RESULTS FOR THE PERIOD JANUARY 1 THROUGH JUNE 30, 1998 -  
**Title Link:** [https://geotracker.waterboards.ca.gov/regulators/deliverable\\_documents/2672086954/Groundwater%20Analytical%20Results%20for%20the%20Period%20January%201%20Through%20June%2030%2C%201998%20Epdf](https://geotracker.waterboards.ca.gov/regulators/deliverable_documents/2672086954/Groundwater%20Analytical%20Results%20for%20the%20Period%20January%201%20Through%20June%2030%2C%201998%20Epdf)  
**Type:** MONITORING REPORT - SEMI-ANNUALLY

**Sites from GeoTracker Search - Cleanup Status History (as of Feb 24, 2020)**

**Status:** Open - Verification Monitoring  
**Date :** 12/20/2005

**Status:** Open - Site Assessment  
**Date :** 7/8/1998

**Status:** Open - Case Begin Date  
**Date :** 7/8/1998

**Sites from GeoTracker Search - Related Cases (as of Feb 24, 2020)**

**Identifier:** SLT2O02430  
**Status:** OPEN - VERIFICATION MONITORING  
**Association:** Related Global ID  
**Description:**  
**Project Name:** PROEN PRODUCTS COMPANY  
**Project Link:** [https://geotracker.waterboards.ca.gov/profile\\_report?global\\_id=SLT2O02430](https://geotracker.waterboards.ca.gov/profile_report?global_id=SLT2O02430)

<a href="#">96</a>	6 of 7	ESE	0.14 / 747.86	45.60 / 13	GERMAIN'S 2777-9TH ST. BERKELEY CA 94710	SEMS ARCHIVE
--------------------	--------	-----	---------------	------------	--	-----------------

**Site ID:** 0904137  
**EPA ID:** CAD981377005  
**Superfund Alt Agmt:** No  
**Federal Facility:** No  
**FF Docket:** N  
**NPL:** Not on the NPL  
**Non NPL Status:** NFRAP-Site does not qualify for the NPL based on existing information

**FIPS Code:** 06001  
**Cong District:** 08  
**Region:** 09  
**County:** ALAMEDA

**Action Information**

<b>Operable Units:</b> 00 <b>Action Code:</b> DS <b>Action Name:</b> DISCVRY <b>SEQ:</b> 1	<b>Start Actual:</b> 09/12/1991 <b>Finish Actual:</b> 09/12/1991 <b>Qual:</b> <b>Curr Action Lead:</b> EPA Perf
<b>Operable Units:</b> 00 <b>Action Code:</b> VS <b>Action Name:</b> ARCH SITE <b>SEQ:</b> 1	<b>Start Actual:</b> <b>Finish Actual:</b> 04/26/1993 <b>Qual:</b> <b>Curr Action Lead:</b> EPA Perf In-Hse
<b>Operable Units:</b> 00 <b>Action Code:</b> PA <b>Action Name:</b> PA <b>SEQ:</b> 1	<b>Start Actual:</b> <b>Finish Actual:</b> 04/26/1993 <b>Qual:</b> N <b>Curr Action Lead:</b> EPA Perf

<a href="#">96</a>	7 of 7	ESE	0.14 / 747.86	45.60 / 13	PROEN PRODUCTS COMPANY 2777-9TH STREET	EMISSIONS
--------------------	--------	-----	---------------	------------	---	-----------

Map Key	Number of Records	Direction	Distance (mi/ft)	Elev/Diff (ft)	Site	DB
---------	-------------------	-----------	------------------	----------------	------	----

BERKELEY CA 94710

**1987 Criteria Data**

Facility ID:	366	CERR Code:	
Facility SIC Code:	7216	TOGT:	9
CO:	1	ROGT:	.86184
Air Basin:	SF	COT:	
District:	BA	NOXT:	
COID:	ALA	SOXT:	
DISN:	BAY AREA AQMD	PMT:	
CHAPIS:		PM10T:	

**1987 Toxic Data**

Facility ID:	366	COID:	ALA
Facility SIC Code:	7216	DISN:	BAY AREA AQMD
CO:	1	CHAPIS:	
Air Basin:	SF	CERR Code:	
District:	BA		
TS:			
Health Risk Asmt:			
Non-Cancer Chronic Haz Ind:			
Non-Cancer Acute Haz Ind:			

<a href="#">97</a>	1 of 2	NNW	0.14 / 751.47	31.89 / 0	POLY-SEAL INDUSTRIES 725 CHANNING WAY BERKELEY CA 94710	RCRA TSD
--------------------	--------	-----	------------------	--------------	---	----------

EPA Handler ID:	CAL000087837
Gen Status Universe:	No Report
Contact Name:	DAN BAKER
Contact Address:	725 CHANNING WAY , , BERKELEY , CA, 94710 ,
Contact Phone No and Ext:	510-843-9722
Contact Email:	DBAKER@POLYSEALIND.COM
Contact Country:	
Land Type:	
County Name:	ALAMEDA
EPA Region:	09
Receive Date:	19920609

**Violation/Evaluation Summary**

**Note:** NO RECORDS: As of May 2020, there are no Compliance Monitoring and Enforcement (violation) records associated with this facility (EPA ID).

**Handler Summary**

Importer Activity:	No
Mixed Waste Generator:	No
Transporter Activity:	No
Transfer Facility:	No
Onsite Burner Exemption:	No
Smelting, Melting and Refining:	No
Underground Injection Control:	No
Commercial TSD:	No
Used Oil Transporter:	No
Used Oil Transfer Facility:	No
Used Oil Processor:	No
Used Oil Refiner:	No
Used Oil Burner:	No
Used Oil Market Burner:	No

Map Key	Number of Records	Direction	Distance (mi/ft)	Elev/Diff (ft)	Site	DB
---------	-------------------	-----------	------------------	----------------	------	----

Used Oil Spec Marketer: No

**Hazardous Waste Handler Details**

Sequence No: 1  
 Receive Date: 19920609  
 Handler Name: POLY-SEAL INDUSTRIES  
 Federal Waste Generator Code: N  
 Generator Code Description: Not a Generator, Verified  
 Source Type: Implementer

**Owner/Operator Details**

Owner/Operator Ind:	Current Operator	Street No:	
Type:	Other	Street 1:	725 CHANNING WAY
Name:	DAN BAKER	Street 2:	
Date Became Current:		City:	BERKELEY
Date Ended Current:		State:	CA
Phone:	510-843-9722	Country:	
Source Type:	Implementer	Zip Code:	94710

Owner/Operator Ind:	Current Owner	Street No:	
Type:	Other	Street 1:	725 CHANNING WAY
Name:	POLY-SEAL INDUSTRIES INC	Street 2:	
Date Became Current:		City:	BERKELEY
Date Ended Current:		State:	CA
Phone:	510-843-9722	Country:	
Source Type:	Implementer	Zip Code:	94710-0000

<a href="#">97</a>	2 of 2	NNW	0.14 / 751.47	31.89 / 0	POLY-SEAL INDUSTRIES 725 CHANNING WAY BERKELEY CA 94710	RCRA NON GEN
--------------------	--------	-----	------------------	--------------	---	-----------------

EPA Handler ID: CAL000087837  
 Gen Status Universe: No Report  
 Contact Name: DAN BAKER  
 Contact Address: 725 CHANNING WAY , , BERKELEY , CA, 94710 ,  
 Contact Phone No and Ext: 510-843-9722  
 Contact Email: DBAKER@POLYSEALIND.COM  
 Contact Country:  
 County Name: ALAMEDA  
 EPA Region: 09  
 Land Type:  
 Receive Date: 19920609

**Violation/Evaluation Summary**

Note: NO RECORDS: As of May 2020, there are no Compliance Monitoring and Enforcement (violation) records associated with this facility (EPA ID).

**Handler Summary**

Importer Activity: No  
 Mixed Waste Generator: No  
 Transporter Activity: No  
 Transfer Facility: No  
 Onsite Burner Exemption: No  
 Furnace Exemption: No  
 Underground Injection Activity: No  
 Commercial TSD: No  
 Used Oil Transporter: No  
 Used Oil Transfer Facility: No  
 Used Oil Processor: No

Map Key	Number of Records	Direction	Distance (mi/ft)	Elev/Diff (ft)	Site	DB
Used Oil Refiner:		No				
Used Oil Burner:		No				
Used Oil Market Burner:		No				
Used Oil Spec Marketer:		No				

**Hazardous Waste Handler Details**

Sequence No: 1  
 Receive Date: 19920609  
 Handler Name: POLY-SEAL INDUSTRIES  
 Source Type: Implementer  
 Federal Waste Generator Code: N  
 Generator Code Description: Not a Generator, Verified

**Owner/Operator Details**

Owner/Operator Ind:	Current Operator	Street No:	
Type:	Other	Street 1:	725 CHANNING WAY
Name:	DAN BAKER	Street 2:	
Date Became Current:		City:	BERKELEY
Date Ended Current:		State:	CA
Phone:	510-843-9722	Country:	
Source Type:	Implementer	Zip Code:	94710

Owner/Operator Ind:	Current Owner	Street No:	
Type:	Other	Street 1:	725 CHANNING WAY
Name:	POLY-SEAL INDUSTRIES INC	Street 2:	
Date Became Current:		City:	BERKELEY
Date Ended Current:		State:	CA
Phone:	510-843-9722	Country:	
Source Type:	Implementer	Zip Code:	94710-0000

<a href="#">98</a>	1 of 1	E	0.15 / 781.35	46.09 / 14	<b>COBURN CONSTRUCTION 1006 PARDEE ST BERKELEY CA 94704</b>	<b>LUST</b>
--------------------	--------	---	---------------	------------	---	-------------

Global ID: T0600100396  
 Status: COMPLETED - CASE CLOSED  
 Status Date: 10/1/1992  
 Case Type: LUST CLEANUP SITE  
 Date Source: LUST Cleanup Sites from GeoTracker Search; LUST Cleanup Sites from GeoTracker Cleanup Sites Data Download

County: ALAMEDA  
 Latitude: 37.856541  
 Longitude: -122.290089

**LUST Cleanup Sites from GeoTracker Cleanup Sites Data Download - Facilities Detail**

RB Case No:	01-0436	Potential COC:	Gasoline
Local Case No:	01-0436	How Discovered:	Tank Closure
Begin Date:	12/18/1986	Stop Method:	
Lead Agency:	BERKELEY, CITY OF	Stop Description:	
Local Agency:	BERKELEY, CITY OF	Case Worker:	GAF
CUF Case:	YES	File Location:	

Potential Media of Concern: Other Groundwater (uses other than drinking water)  
 How Discovered Description:  
 Calwater Watershed Name: Bay Bridges - Berkeley (203.30)  
 DWR GW Subbasin Name: Santa Clara Valley - East Bay Plain (2-009.04)  
 Disadvantaged Community:  
 Site History:

**Regulatory Activity**

Action Type: ENFORCEMENT  
 Date : 10/1/1992  
 Action: Closure/No Further Action Letter

Map Key	Number of Records	Direction	Distance (mi/ft)	Elev/Diff (ft)	Site	DB
---------	-------------------	-----------	------------------	----------------	------	----

**Action Type:** Other  
**Date :** 12/18/1986  
**Action:** Leak Reported

**Action Type:** Other  
**Date :** 12/18/1986  
**Action:** Leak Discovery

**Action Type:** Other  
**Date :** 12/18/1986  
**Action:** Leak Stopped

**Regulatory Contacts**

<b>Contact Type:</b>	Local Agency Caseworker	<b>Address:</b>	2118 MILVIA STREET 3RD FLOOR
<b>Contact Name:</b>	GEOFFERY FIEDLER	<b>Email:</b>	gfiedler@ci.berkeley.ca.us
<b>City:</b>	BERKELEY	<b>Phone No:</b>	
<b>Organization Name:</b>	BERKELEY, CITY OF		

<b>Contact Type:</b>	Regional Board Caseworker	<b>Address:</b>	1515 CLAY ST SUITE 1400
<b>Contact Name:</b>	Regional Water Board	<b>Email:</b>	
<b>City:</b>	OAKLAND	<b>Phone No:</b>	
<b>Organization Name:</b>	SAN FRANCISCO BAY RWQCB (REGION 2)		

**Status History**

**Status:** Completed - Case Closed  
**Status Date:** 10/1/1992

**Status:** Open - Site Assessment  
**Status Date:** 5/14/1987

**Status:** Open - Site Assessment  
**Status Date:** 2/4/1987

**Status:** Open - Case Begin Date  
**Status Date:** 12/18/1986

**LUST Sites from GeoTracker Search - Regulatory Profile (as of Feb 24, 2020)**

<b>Site Facility Name:</b>	COBURN CONSTRUCTION	<b>Potential COC:</b>	GASOLINE
<b>Site Facility Type:</b>	LUST CLEANUP SITE	<b>Facility Type:</b>	
<b>Cleanup Status:</b>	COMPLETED - CASE CLOSED	<b>Composting Method:</b>	
<b>Project Status:</b>		<b>Address:</b>	1006 PARDEE ST
<b>WDR Place Type:</b>		<b>City:</b>	BERKELEY
<b>WDR File:</b>		<b>Zip:</b>	94704
<b>WDR Order:</b>		<b>County:</b>	ALAMEDA
<b>CUF Priority Assig:</b>	B	<b>CUF Claim:</b>	56
<b>CUF Amount Paid:</b>	\$16,375		
<b>File Location:</b>			
<b>Designated Beneficial Use:</b>	MUN, AGR, IND, PROC		
<b>Project Oversight Agencies:</b>			
<b>Report Link:</b>	<a href="https://geotracker.waterboards.ca.gov/profile_report?global_id=T0600100396">https://geotracker.waterboards.ca.gov/profile_report?global_id=T0600100396</a>		
<b>Cleanup Status Detail:</b>	COMPLETED - CASE CLOSED AS OF 10/1/1992		
<b>Cleanup History Link:</b>	<a href="https://geotracker.waterboards.ca.gov/profile_report_include?global_id=T0600100396&amp;tabname=regulatoryhistory">https://geotracker.waterboards.ca.gov/profile_report_include?global_id=T0600100396&amp;tabname=regulatoryhistory</a>		
<b>Potential Media of Concern:</b>	OTHER GROUNDWATER (USES OTHER THAN DRINKING WATER)		
<b>User Defined Beneficial Use:</b>			
<b>DWR GW Sub Basin:</b>	Santa Clara Valley - East Bay Plain (2-009.04)		
<b>Calwater Watershed Name:</b>	Bay Bridges - Berkeley (203.30)		
<b>Post Closure Site Management:</b>			
<b>Future Land Use:</b>			
<b>Cleanup Oversight Agencies:</b>	BERKELEY, CITY OF (LEAD) - CASE #: 01-0436 CASEWORKER: GEOFFERY FIEDLER SAN FRANCISCO BAY RWQCB (REGION 2) - CASE #: 01-0436 CASEWORKER: Regional Water Board		

Map Key	Number of Records	Direction	Distance (mi/ft)	Elev/Diff (ft)	Site	DB
---------	-------------------	-----------	------------------	----------------	------	----

**Gndwater Monitoring Freque:**  
**Designated Beneficial Use** Municipal and Domestic Supply, Agricultural Supply, Industrial Service Supply, Industrial Process Supply  
**Desc:**  
**Site History:**

No site history available

**LUST Sites from GeoTracker Search - Cleanup Status History (as of Feb 24, 2020)**

**Status:** Completed - Case Closed  
**Date :** 10/1/1992

**Status:** Open - Site Assessment  
**Date :** 5/14/1987

**Status:** Open - Site Assessment  
**Date :** 2/4/1987

**Status:** Open - Case Begin Date  
**Date :** 12/18/1986

**LUST Sites from GeoTracker Search - Regulatory Activities (as of Feb 24, 2020)**

**Action Type:** Other Regulatory Actions  
**Action Date:** 10/1/1992  
**Received Issue Date:** 10/1/1992  
**Action:** Closure/No Further Action Letter  
**Doc Link:** [https://geotracker.waterboards.ca.gov/view\\_documents?global\\_id=T0600100396&enforcement\\_id=6059013&temptable=ENFORCEMENT](https://geotracker.waterboards.ca.gov/view_documents?global_id=T0600100396&enforcement_id=6059013&temptable=ENFORCEMENT)

**Title Description Comments:**

Case Closure Letter

**Action Type:** Leak Action  
**Action Date:** 12/18/1986  
**Received Issue Date:**  
**Action:** Leak Discovery  
**Doc Link:**

**Title Description Comments:**

**Action Type:** Leak Action  
**Action Date:** 12/18/1986  
**Received Issue Date:**  
**Action:** Leak Stopped  
**Doc Link:**

**Title Description Comments:**

**Action Type:** Leak Action  
**Action Date:** 12/18/1986  
**Received Issue Date:**  
**Action:** Leak Reported  
**Doc Link:**

**Title Description Comments:**

**LUST Sites from GeoTracker Search - Documents (as of Feb 24, 2020)**

**Document Type:** Site Documents  
**Document Date:** 10/1/1992  
**Size :**  
**Submitted By:** (REGULATOR), DAVID TANOUYE (REGULATOR)  
**Type:** CLOSURE/NO FURTHER ACTION LETTER  
**Title:** CASE CLOSURE LETTER  
**Submitted:**

Map Key	Number of Records	Direction	Distance (mi/ft)	Elev/Diff (ft)	Site	DB
---------	-------------------	-----------	------------------	----------------	------	----

Title Link: [https://geotracker.waterboards.ca.gov/view\\_documents?global\\_id=T0600100396&enforcement\\_id=6059013](https://geotracker.waterboards.ca.gov/view_documents?global_id=T0600100396&enforcement_id=6059013)

<a href="#">99</a>	1 of 2	SE	0.16 / 824.21	38.73 / 7	BERKELEY BOWL WEST 920 Heinz Ave CA	BERKELEY CUPA
--------------------	--------	----	---------------	-----------	---	---------------

Facility ID: FA0001190

**Additional Information**

<b>Program Element:</b>	SW02 - STORMWATER	<b>Postal Address:</b>	2020 Oregon st
<b>Billing Status:</b>	01 - ACTIVE, CUPA	<b>Postal Address 2:</b>	
<b>Owner:</b>	Glenn Yasuda	<b>Postal State:</b>	CA
<b>City:</b>	BERKELEY	<b>Postal Zip:</b>	94710
<b>Program Element:</b>	4200 - HMBP	<b>Postal Address:</b>	2020 Oregon st
<b>Billing Status:</b>	01 - ACTIVE, CUPA	<b>Postal Address 2:</b>	
<b>Owner:</b>	Glenn Yasuda	<b>Postal State:</b>	CA
<b>City:</b>	BERKELEY	<b>Postal Zip:</b>	94710

<a href="#">99</a>	2 of 2	SE	0.16 / 824.21	38.73 / 7	HEINZ GARAGE 920 Heinz Ave Berkeley CA 94710	ALT FUELS
--------------------	--------	----	---------------	-----------	--	-----------

<b>ID:</b>	160669	<b>CNG Dispenser No:</b>	
<b>Federal Agency ID:</b>		<b>CNG Fill Type Code:</b>	
<b>Federal Agency:</b>		<b>CNG Site Renew Src:</b>	
<b>Fed Agency Name:</b>		<b>CNG PSI:</b>	
<b>Status:</b>	Open: The station is open.	<b>CNG Storage Cap:</b>	
<b>Facility Type:</b>		<b>CNG Tot Compr Cap:</b>	
<b>Fuel Type Code:</b>	ELEC: Electric	<b>CNG Vehicle Class:</b>	
<b>Owner Type Desc:</b>		<b>LPG Nozzle Types:</b>	
<b>Expected Date:</b>		<b>LNG Site Renew Src:</b>	
<b>Dt Last Confirmed:</b>	2020-06-22	<b>LNG Vehicle Class:</b>	
<b>Open Date:</b>		<b>Hydrogen is Retail:</b>	
<b>Updated at:</b>	2020-06-22 09:21:27 UTC	<b>Hydrogen Pressures:</b>	
<b>BD Blends:</b>		<b>Hydrogen Standards:</b>	
<b>NG PSI:</b>		<b>Station Phone:</b>	888-758-4389
<b>NG Fill Type Code:</b>		<b>Latitude:</b>	37.853335
<b>NG Fill Type Desc:</b>		<b>Longitude:</b>	-122.290127
<b>NG Vehicle Class:</b>			
<b>NG Vehicle Class Desc:</b>			
<b>E85 Blender Pump:</b>			
<b>E85 Blender Pump Desc:</b>			
<b>E85 Other Ethanol Blends:</b>			
<b>EV Pricing:</b>	\$0.27 per kWh		
<b>EV Pricing French:</b>			
<b>EV on Site Renewable Source:</b>			
<b>LPG Primary:</b>			
<b>LPG Primary Desc:</b>			
<b>Intersection Directions:</b>	BERKELEY BOWL 1 BERKELEY BOWL 2; Garage, second level		
<b>Geocode Status Desc:</b>	Premise (building name, property name, shopping center, etc.) level accuracy.		
<b>Hydrogen Status Link:</b>			

<a href="#">100</a>	1 of 3	ENE	0.16 / 830.05	48.99 / 17	ION SYSTEMS, INC. 1005 PARKER ST CA	BERKELEY CUPA
---------------------	--------	-----	---------------	------------	---	---------------

Facility ID: FA0000128

**Additional Information**



Map Key	Number of Records	Direction	Distance (mi/ft)	Elev/Diff (ft)	Site	DB
<b>Program Element:</b>	4200 - HMBP				<b>Postal Address:</b>	1005 PARKER STREET
<b>Billing Status:</b>	02 - INACTIVE, NON-BILLABLE				<b>Postal Address 2:</b>	
<b>Owner:</b>	FRANK SCHNEIDER, PRES. & CEO				<b>Postal State:</b>	CA
<b>City:</b>	Berkeley				<b>Postal Zip:</b>	94710
<b>Program Element:</b>	4400 - HAZ WASTE GENERATOR				<b>Postal Address:</b>	1005 PARKER STREET
<b>Billing Status:</b>	02 - INACTIVE, NON-BILLABLE				<b>Postal Address 2:</b>	
<b>Owner:</b>	FRANK SCHNEIDER, PRES. & CEO				<b>Postal State:</b>	CA
<b>City:</b>	Berkeley				<b>Postal Zip:</b>	94710

[100](#)    2 of 3    **ENE**    0.16 / 830.05    48.99 / 17    **Steep Hill Labs**  
1005 Parker St  
CA    **BERKELEY CUPA**

**Facility ID:** FA0001173

**Additional Information**

<b>Program Element:</b>	4400 - HAZ WASTE GENERATOR	<b>Postal Address:</b>	1005 Parker Street
<b>Billing Status:</b>	02 - INACTIVE, NON-BILLABLE	<b>Postal Address 2:</b>	
<b>Owner:</b>	Steep Hill Inc.	<b>Postal State:</b>	94710
<b>City:</b>	(none)	<b>Postal Zip:</b>	94710
<b>Program Element:</b>	4200 - HMBP	<b>Postal Address:</b>	1005 Parker Street
<b>Billing Status:</b>	02 - INACTIVE, NON-BILLABLE	<b>Postal Address 2:</b>	
<b>Owner:</b>	Steep Hill Inc.	<b>Postal State:</b>	94710
<b>City:</b>	(none)	<b>Postal Zip:</b>	94710

[100](#)    3 of 3    **ENE**    0.16 / 830.05    48.99 / 17    **STEEP HILL LABS INC**  
1005 PARKER ST  
BERKELEY CA 94710    **RCRA NON GEN**

**EPA Handler ID:** CAL000403406  
**Gen Status Universe:** No Report  
**Contact Name:** PHIFE BLACKWELDER  
**Contact Address:** 2448 , 6TH ST , , BERKELEY , CA, 94710 , US  
**Contact Phone No and Ext:** 415-640-4489  
**Contact Email:** PHIFE.BLACK@STEEP HILL.COM  
**Contact Country:** US  
**County Name:** ALAMEDA  
**EPA Region:** 09  
**Land Type:** Private  
**Receive Date:** 20200306

**Violation/Evaluation Summary**

**Note:** NO RECORDS: As of May 2020, there are no Compliance Monitoring and Enforcement (violation) records associated with this facility (EPA ID).

**Handler Summary**

**Importer Activity:** No  
**Mixed Waste Generator:** No  
**Transporter Activity:** No  
**Transfer Facility:** No  
**Onsite Burner Exemption:** No  
**Furnace Exemption:** No  
**Underground Injection Activity:** No  
**Commercial TSD:** No  
**Used Oil Transporter:** No  
**Used Oil Transfer Facility:** No  
**Used Oil Processor:** No  
**Used Oil Refiner:** No  
**Used Oil Burner:** No

Map Key	Number of Records	Direction	Distance (mi/ft)	Elev/Diff (ft)	Site	DB
---------	-------------------	-----------	------------------	----------------	------	----

Used Oil Market Burner: No  
 Used Oil Spec Marketer: No

**Hazardous Waste Handler Details**

Sequence No: 1  
 Receive Date: 20150102  
 Handler Name: STEEP HILL LABS INC  
 Source Type: Implementer  
 Federal Waste Generator Code: N  
 Generator Code Description: Not a Generator, Verified

**Hazardous Waste Handler Details**

Sequence No: 1  
 Receive Date: 20200306  
 Handler Name: STEEP HILL LABS INC  
 Source Type: Deactivation  
 Federal Waste Generator Code: N  
 Generator Code Description: Not a Generator, Verified

**Owner/Operator Details**

Owner/Operator Ind:	Current Operator	Street No:	
Type:	Other	Street 1:	1005 PARKER STREET
Name:	GRACE GAMALONG	Street 2:	
Date Became Current:		City:	BERKELEY
Date Ended Current:		State:	CA
Phone:	510-562-7400	Country:	
Source Type:	Implementer	Zip Code:	94710

Owner/Operator Ind:	Current Owner	Street No:	2448
Type:	Private	Street 1:	6TH ST
Name:	STEEP HILL LABS INC	Street 2:	
Date Became Current:		City:	BERKELEY
Date Ended Current:		State:	CA
Phone:	510-562-7400	Country:	US
Source Type:	Deactivation	Zip Code:	94710

Owner/Operator Ind:	Current Operator	Street No:	2448
Type:	Private	Street 1:	6TH ST
Name:	STEEP HILL LABS INC	Street 2:	
Date Became Current:		City:	BERKELEY
Date Ended Current:		State:	CA
Phone:	510-562-7400	Country:	US
Source Type:	Deactivation	Zip Code:	94710

Owner/Operator Ind:	Current Owner	Street No:	
Type:	Other	Street 1:	1005 PARKER STREET
Name:	MULTIPLE SHAREHOLDERS	Street 2:	
Date Became Current:		City:	BERKELEY
Date Ended Current:		State:	CA
Phone:	510-562-7400	Country:	US
Source Type:	Implementer	Zip Code:	94710

**Historical Handler Details**

Receive Dt: 20150102  
 Generator Code Description: Not a Generator, Verified  
 Handler Name: STEEP HILL LABS INC

Map Key	Number of Records	Direction	Distance (mi/ft)	Elev/Diff (ft)	Site	DB
---------	-------------------	-----------	------------------	----------------	------	----

BERKELEY CA 94710

**EPA Handler ID:** CAD981374564  
**Gen Status Universe:** Small Quantity Generator  
**Contact Name:** ENVIRONMENTAL MANAGER  
**Contact Address:** 1013 PARDEE ST , , BERKELEY , CA, 94710 , US  
**Contact Phone No and Ext:** 415-843-0770  
**Contact Email:**  
**Contact Country:** US  
**County Name:** ALAMEDA  
**EPA Region:** 09  
**Land Type:**  
**Receive Date:** 19860130

Violation/Evaluation Summary

**Note:** NO RECORDS: As of May 2020, there are no Compliance Monitoring and Enforcement (violation) records associated with this facility (EPA ID).

Handler Summary

**Importer Activity:** No  
**Mixed Waste Generator:** No  
**Transporter Activity:** No  
**Transfer Facility:** No  
**Onsite Burner Exemption:** No  
**Furnace Exemption:** No  
**Underground Injection Activity:** No  
**Commercial TSD:** No  
**Used Oil Transporter:** No  
**Used Oil Transfer Facility:** No  
**Used Oil Processor:** No  
**Used Oil Refiner:** No  
**Used Oil Burner:** No  
**Used Oil Market Burner:** No  
**Used Oil Spec Marketer:** No

Hazardous Waste Handler Details

**Sequence No:** 1  
**Receive Date:** 19860130  
**Handler Name:** UP-RIGHT, INC  
**Federal Waste Generator Code:** 2  
**Generator Code Description:** Small Quantity Generator  
**Source Type:** Notification

Owner/Operator Details

<b>Owner/Operator Ind:</b> Current Owner	<b>Street No:</b>	
<b>Type:</b> Private	<b>Street 1:</b>	NOT REQUIRED
<b>Name:</b> UP-RIGHT, INC	<b>Street 2:</b>	
<b>Date Became Current:</b>	<b>City:</b>	NOT REQUIRED
<b>Date Ended Current:</b>	<b>State:</b>	ME
<b>Phone:</b> 415-555-1212	<b>Country:</b>	
<b>Source Type:</b> Notification	<b>Zip Code:</b>	99999
<b>Owner/Operator Ind:</b> Current Operator	<b>Street No:</b>	
<b>Type:</b> Private	<b>Street 1:</b>	NOT REQUIRED
<b>Name:</b> NOT REQUIRED	<b>Street 2:</b>	
<b>Date Became Current:</b>	<b>City:</b>	NOT REQUIRED
<b>Date Ended Current:</b>	<b>State:</b>	ME
<b>Phone:</b> 415-555-1212	<b>Country:</b>	
<b>Source Type:</b> Notification	<b>Zip Code:</b>	99999

Map Key	Number of Records	Direction	Distance (mi/ft)	Elev/Diff (ft)	Site	DB
<a href="#">101</a>	2 of 4	E	0.16 / 846.73	47.73 / 16	KINETIC SYSTEMS, INC. 1013 PARDEE ST CA	BERKELEY CUPA

Facility ID: FA0000136

**Additional Information**

<b>Program Element:</b>	4200 - HMBP	<b>Postal Address:</b>	48400 FREMONT BLVD.
<b>Billing Status:</b>	02 - INACTIVE, NON-BILLABLE	<b>Postal Address 2:</b>	
<b>Owner:</b>	KINETIC SYSTEM,INC.	<b>Postal State:</b>	CA
<b>City:</b>	FREMONT	<b>Postal Zip:</b>	94538

<a href="#">101</a>	3 of 4	E	0.16 / 846.73	47.73 / 16	Energy Everywhere Inc. 1013 Pardee ST Ste 109 CA	BERKELEY CUPA
---------------------	--------	---	---------------	------------	--	------------------

Facility ID: FA0001294

**Additional Information**

<b>Program Element:</b>	4200 - HMBP	<b>Postal Address:</b>	1013 Pardee St, STE 208
<b>Billing Status:</b>	02 - INACTIVE, NON-BILLABLE	<b>Postal Address 2:</b>	
<b>Owner:</b>	Energy Everywhere Inc	<b>Postal State:</b>	
<b>City:</b>	(none)	<b>Postal Zip:</b>	94710
<b>Program Element:</b>	4400 - HAZ WASTE GENERATOR	<b>Postal Address:</b>	1013 Pardee St, STE 208
<b>Billing Status:</b>	02 - INACTIVE, NON-BILLABLE	<b>Postal Address 2:</b>	
<b>Owner:</b>	Energy Everywhere Inc	<b>Postal State:</b>	
<b>City:</b>	(none)	<b>Postal Zip:</b>	94710

<a href="#">101</a>	4 of 4	E	0.16 / 846.73	47.73 / 16	ENERGY EVERYWHERE INC 1013 PARDEE ST STE 109 BERKELEY CA 94710	RCRA NON GEN
---------------------	--------	---	---------------	------------	--	-----------------

**EPA Handler ID:** CAL000451109  
**Gen Status Universe:** No Report  
**Contact Name:** NATHANAEL FEHRENBACH  
**Contact Address:** 2732 BENVENUE AVE APT 11 , , BERKELEY , CA, 94705 , US  
**Contact Phone No and Ext:** 408-963-9402  
**Contact Email:** NATE@EEVERYWHERE.COM  
**Contact Country:** US  
**County Name:** ALAMEDA  
**EPA Region:** 09  
**Land Type:**  
**Receive Date:** 20200131

**Violation/Evaluation Summary**

**Note:** NO RECORDS: As of May 2020, there are no Compliance Monitoring and Enforcement (violation) records associated with this facility (EPA ID).

**Handler Summary**

**Importer Activity:** No  
**Mixed Waste Generator:** No  
**Transporter Activity:** No  
**Transfer Facility:** No  
**Onsite Burner Exemption:** No  
**Furnace Exemption:** No  
**Underground Injection Activity:** No  
**Commercial TSD:** No

Map Key	Number of Records	Direction	Distance (mi/ft)	Elev/Diff (ft)	Site	DB
Used Oil Transporter:		No				
Used Oil Transfer Facility:		No				
Used Oil Processor:		No				
Used Oil Refiner:		No				
Used Oil Burner:		No				
Used Oil Market Burner:		No				
Used Oil Spec Marketer:		No				

**Hazardous Waste Handler Details**

Sequence No: 1  
 Receive Date: 20191205  
 Handler Name: ENERGY EVERYWHERE INC  
 Source Type: Implementer  
 Federal Waste Generator Code: N  
 Generator Code Description: Not a Generator, Verified

**Hazardous Waste Handler Details**

Sequence No: 1  
 Receive Date: 20200131  
 Handler Name: ENERGY EVERYWHERE INC  
 Source Type: Deactivation  
 Federal Waste Generator Code: N  
 Generator Code Description: Not a Generator, Verified

**Owner/Operator Details**

Owner/Operator Ind:	Current Operator	Street No:	
Type:	Other	Street 1:	1013 PARDEE ST STE 208
Name:	ENERGY EVERYWHERE INC	Street 2:	
Date Became Current:		City:	BERKELEY
Date Ended Current:		State:	CA
Phone:	415-230-4277	Country:	US
Source Type:	Deactivation	Zip Code:	94710

Owner/Operator Ind:	Current Operator	Street No:	
Type:	Other	Street 1:	2732 BENVENUE AVE APT 11
Name:	NATHANAEL FEHRENBACH	Street 2:	
Date Became Current:		City:	BERKELEY
Date Ended Current:		State:	CA
Phone:	408-963-9402	Country:	
Source Type:	Implementer	Zip Code:	94705

Owner/Operator Ind:	Current Owner	Street No:	
Type:	Other	Street 1:	1013 PARDEE ST STE 208
Name:	ENERGY EVERYWHERE INC	Street 2:	
Date Became Current:		City:	BERKELEY
Date Ended Current:		State:	CA
Phone:	415-230-4277	Country:	US
Source Type:	Deactivation	Zip Code:	94710

Owner/Operator Ind:	Current Owner	Street No:	
Type:	Other	Street 1:	1013 PARDEE ST STE 208
Name:	ENERGY EVERYWHERE INC	Street 2:	
Date Became Current:		City:	BERKELEY
Date Ended Current:		State:	CA
Phone:	415-230-4277	Country:	
Source Type:	Implementer	Zip Code:	94710

**Historical Handler Details**

Receive Dt: 20191205  
 Generator Code Description: Not a Generator, Verified

Map Key	Number of Records	Direction	Distance (mi/ft)	Elev/Diff (ft)	Site	DB
---------	-------------------	-----------	------------------	----------------	------	----

Handler Name: ENERGY EVERYWHERE INC

<a href="#">102</a>	1 of 1	NNW	0.17 / 871.42	32.77 / 1	ELLIOTT BUILD REMODEL LLC 2335 5TH ST BERKELEY CA 94701	RCRA NON GEN
---------------------	--------	-----	------------------	--------------	---	-----------------

EPA Handler ID: CAL000454962  
 Gen Status Universe: No Report  
 Contact Name: KIRSTEN ELLIOTT  
 Contact Address: 2335 5TH ST , , BERKELEY , CA, 94701 ,  
 Contact Phone No and Ext: 415-377-9009  
 Contact Email: KIRSTEN@ELLIOTTBUILD.COM  
 Contact Country:  
 County Name: ALAMEDA  
 EPA Region: 09  
 Land Type:  
 Receive Date: 20200608

**Violation/Evaluation Summary**

Note: NO RECORDS: As of May 2020, there are no Compliance Monitoring and Enforcement (violation) records associated with this facility (EPA ID).

**Handler Summary**

Importer Activity: No  
 Mixed Waste Generator: No  
 Transporter Activity: No  
 Transfer Facility: No  
 Onsite Burner Exemption: No  
 Furnace Exemption: No  
 Underground Injection Activity: No  
 Commercial TSD: No  
 Used Oil Transporter: No  
 Used Oil Transfer Facility: No  
 Used Oil Processor: No  
 Used Oil Refiner: No  
 Used Oil Burner: No  
 Used Oil Market Burner: No  
 Used Oil Spec Marketer: No

**Hazardous Waste Handler Details**

Sequence No: 1  
 Receive Date: 20200608  
 Handler Name: ELLIOTT BUILD REMODEL LLC  
 Source Type: Implementer  
 Federal Waste Generator Code: N  
 Generator Code Description: Not a Generator, Verified

**Owner/Operator Details**

Owner/Operator Ind:	Current Owner	Street No:	
Type:	Other	Street 1:	2335 5TH ST
Name:	KIRSTEN ELLIOTT	Street 2:	
Date Became Current:		City:	BERKELEY
Date Ended Current:		State:	CA
Phone:	415-377-9009	Country:	
Source Type:	Implementer	Zip Code:	94701
Owner/Operator Ind:	Current Operator	Street No:	
Type:	Other	Street 1:	2335 5TH ST
Name:	KIRSTEN ELLIOTT	Street 2:	

Map Key	Number of Records	Direction	Distance (mi/ft)	Elev/Diff (ft)	Site	DB
<b>Date Became Current:</b>				<b>City:</b>	BERKELEY	
<b>Date Ended Current:</b>				<b>State:</b>	CA	
<b>Phone:</b>	415-377-9009			<b>Country:</b>		
<b>Source Type:</b>	Implementer			<b>Zip Code:</b>	94701	

[103](#) 1 of 5 **ENE** **0.17 / 883.84** **49.90 / 18** **OSBORNE MCGRAW HILL  
2600 TENTH ST 6TH FLOOR  
BERKELEY CA 94710** **RCRA SQG**

**EPA Handler ID:** CAD983643982  
**Gen Status Universe:** Small Quantity Generator  
**Contact Name:** BARRY BERGIN  
**Contact Address:** 2600 TENTH ST 6TH FLOOR , , BERKELEY , CA, 94710 , US  
**Contact Phone No and Ext:** 510-549-6657  
**Contact Email:**  
**Contact Country:** US  
**County Name:** ALAMEDA  
**EPA Region:** 09  
**Land Type:**  
**Receive Date:** 19920729

**Violation/Evaluation Summary**

**Note:** NO RECORDS: As of May 2020, there are no Compliance Monitoring and Enforcement (violation) records associated with this facility (EPA ID).

**Handler Summary**

**Importer Activity:** No  
**Mixed Waste Generator:** No  
**Transporter Activity:** No  
**Transfer Facility:** No  
**Onsite Burner Exemption:** No  
**Furnace Exemption:** No  
**Underground Injection Activity:** No  
**Commercial TSD:** No  
**Used Oil Transporter:** No  
**Used Oil Transfer Facility:** No  
**Used Oil Processor:** No  
**Used Oil Refiner:** No  
**Used Oil Burner:** No  
**Used Oil Market Burner:** No  
**Used Oil Spec Marketer:** No

**Hazardous Waste Handler Details**

**Sequence No:** 1  
**Receive Date:** 19920729  
**Handler Name:** OSBORNE MCGRAW HILL  
**Federal Waste Generator Code:** 2  
**Generator Code Description:** Small Quantity Generator  
**Source Type:** Notification

**Owner/Operator Details**

<b>Owner/Operator Ind:</b>	Current Owner	<b>Street No:</b>	
<b>Type:</b>	Private	<b>Street 1:</b>	2600 TENTH ST 6TH FLOOR
<b>Name:</b>	OSBORNE MCGRAW HILL	<b>Street 2:</b>	
<b>Date Became Current:</b>		<b>City:</b>	BERKELEY
<b>Date Ended Current:</b>		<b>State:</b>	CA
<b>Phone:</b>	510-549-6657	<b>Country:</b>	
<b>Source Type:</b>	Notification	<b>Zip Code:</b>	94710

Map Key	Number of Records	Direction	Distance (mi/ft)	Elev/Diff (ft)	Site	DB
<a href="#">103</a>	2 of 5	ENE	0.17 / 883.84	49.90 / 18	2600 TENTH STREET, LLC 2600 Tenth ST CA	BERKELEY CUPA

Facility ID: FA0000688

**Additional Information**

<b>Program Element:</b>	4400 - HAZ WASTE GENERATOR	<b>Postal Address:</b>	1120 Nye Street #400
<b>Billing Status:</b>	02 - INACTIVE, NON-BILLABLE	<b>Postal Address 2:</b>	
<b>Owner:</b>	2600 Tenth Street LLC	<b>Postal State:</b>	CA
<b>City:</b>	San Rafael	<b>Postal Zip:</b>	94901
<b>Program Element:</b>	4200 - HMBP	<b>Postal Address:</b>	1120 Nye Street #400
<b>Billing Status:</b>	01 - ACTIVE, CUPA	<b>Postal Address 2:</b>	
<b>Owner:</b>	2600 Tenth Street LLC	<b>Postal State:</b>	CA
<b>City:</b>	San Rafael	<b>Postal Zip:</b>	94901
<b>Program Element:</b>	SW02 - STORMWATER	<b>Postal Address:</b>	1120 Nye Street #400
<b>Billing Status:</b>	01 - ACTIVE, CUPA	<b>Postal Address 2:</b>	
<b>Owner:</b>	2600 Tenth Street LLC	<b>Postal State:</b>	CA
<b>City:</b>	San Rafael	<b>Postal Zip:</b>	94901

<a href="#">103</a>	3 of 5	ENE	0.17 / 883.84	49.90 / 18	AT&T Mobility - BERKELEY (USID12704) 2600 10th St CA	BERKELEY CUPA
---------------------	--------	-----	---------------	------------	---	------------------

Facility ID: FA0000481

**Additional Information**

<b>Program Element:</b>	4200 - HMBP	<b>Postal Address:</b>	308 S. Akard St., 17th Floor
<b>Billing Status:</b>	01 - ACTIVE, CUPA	<b>Postal Address 2:</b>	
<b>Owner:</b>	New Cingular Wireless PCS, LLC dba AT&T Mobility	<b>Postal State:</b>	CA
<b>City:</b>	SAN RAMON	<b>Postal Zip:</b>	75202

<a href="#">103</a>	4 of 5	ENE	0.17 / 883.84	49.90 / 18	WAREHAM DEVELOPMENT 2600 10TH STREET BERKELEY CA 94710	EMISSIONS
---------------------	--------	-----	---------------	------------	--	-----------

**2008 Criteria Data**

<b>Facility ID:</b>	18581	<b>CERR Code:</b>	
<b>Facility SIC Code:</b>	6531	<b>TOGT:</b>	0
<b>CO:</b>	1	<b>ROGT:</b>	0
<b>Air Basin:</b>	SF	<b>COT:</b>	.005
<b>District:</b>	BA	<b>NOXT:</b>	.006
<b>COID:</b>	ALA	<b>SOXT:</b>	0
<b>DISN:</b>	BAY AREA AQMD	<b>PMT:</b>	0
<b>CHAPIS:</b>		<b>PM10T:</b>	0

**2008 Toxic Data**

<b>Facility ID:</b>	18581	<b>COID:</b>	ALA
<b>Facility SIC Code:</b>	6531	<b>DISN:</b>	BAY AREA AQMD
<b>CO:</b>	1	<b>CHAPIS:</b>	
<b>Air Basin:</b>	SF	<b>CERR Code:</b>	
<b>District:</b>	BA		
<b>TS:</b>			



Map Key	Number of Records	Direction	Distance (mi/ft)	Elev/Diff (ft)	Site	DB
---------	-------------------	-----------	------------------	----------------	------	----

Health Risk Asmt:  
 Non-Cancer Chronic Haz Ind:  
 Non-Cancer Acute Haz Ind:

**2009 Criteria Data**

Facility ID:	18581	CERR Code:	
Facility SIC Code:	6531	TOGT:	0
CO:	1	ROGT:	0
Air Basin:	SF	COT:	.005
District:	BA	NOXT:	.006
COID:	ALA	SOXT:	0
DISN:	BAY AREA AQMD	PMT:	0
CHAPIS:		PM10T:	0

**2009 Toxic Data**

Facility ID:	18581	COID:	ALA
Facility SIC Code:	6531	DISN:	BAY AREA AQMD
CO:	1	CHAPIS:	
Air Basin:	SF	CERR Code:	
District:	BA		
TS:			

Health Risk Asmt:  
 Non-Cancer Chronic Haz Ind:  
 Non-Cancer Acute Haz Ind:

**2010 Toxic Data**

Facility ID:	18581	COID:	ALA
Facility SIC Code:	6531	DISN:	BAY AREA AQMD
CO:	1	CHAPIS:	
Air Basin:	SF	CERR Code:	
District:	BA		
TS:			

Health Risk Asmt:  
 Non-Cancer Chronic Haz Ind:  
 Non-Cancer Acute Haz Ind:

**2011 Criteria Data**

Facility ID:	18581	CERR Code:	
Facility SIC Code:	6531	TOGT:	0
CO:	1	ROGT:	0
Air Basin:	SF	COT:	.001
District:	BA	NOXT:	.001
COID:	ALA	SOXT:	0
DISN:	BAY AREA AQMD	PMT:	0
CHAPIS:		PM10T:	0

**2011 Toxic Data**

Facility ID:	18581	COID:	ALA
Facility SIC Code:	6531	DISN:	BAY AREA AQMD
CO:	1	CHAPIS:	
Air Basin:	SF	CERR Code:	
District:	BA		
TS:			

Health Risk Asmt:  
 Non-Cancer Chronic Haz Ind:  
 Non-Cancer Acute Haz Ind:

Map Key	Number of Records	Direction	Distance (mi/ft)	Elev/Diff (ft)	Site	DB
---------	-------------------	-----------	------------------	----------------	------	----

**2012 Criteria Data**

Facility ID:	18581				<b>CERR Code:</b>	
Facility SIC Code:	6531				TOGT:	0
CO:	1				ROGT:	0
Air Basin:	SF				COT:	.006
District:	BA				NOXT:	.007
COID:	ALA				SOXT:	0
DISN:	BAY AREA AQMD				PMT:	0
CHAPIS:					PM10T:	0

**2012 Toxic Data**

Facility ID:	18581			<b>COID:</b>	ALA
Facility SIC Code:	6531			DISN:	BAY AREA AQMD
CO:	1			CHAPIS:	
Air Basin:	SF			CERR Code:	
District:	BA				
TS:					
Health Risk Asmt:					
Non-Cancer Chronic Haz Ind:					
Non-Cancer Acute Haz Ind:					

**2013 Criteria Data**

Facility ID:	18581				<b>CERR Code:</b>	
Facility SIC Code:	6531				TOGT:	0
CO:	1				ROGT:	0
Air Basin:	SF				COT:	.006
District:	BA				NOXT:	.007
COID:	ALA				SOXT:	0
DISN:	BAY AREA AQMD				PMT:	0
CHAPIS:					PM10T:	0

**2013 Toxic Data**

Facility ID:	18581			<b>COID:</b>	ALA
Facility SIC Code:	6531			DISN:	BAY AREA AQMD
CO:	1			CHAPIS:	
Air Basin:	SF			CERR Code:	
District:	BA				
TS:					
Health Risk Asmt:					
Non-Cancer Chronic Haz Ind:					
Non-Cancer Acute Haz Ind:					

**2014 Criteria Data**

Facility ID:	18581				<b>CERR Code:</b>	
Facility SIC Code:	6531				TOGT:	.000328177
CO:	1				ROGT:	
Air Basin:	SF				COT:	.004881964
District:	BA				NOXT:	.005489052
COID:	ALA				SOXT:	.000009679
DISN:	BAY AREA AQMD				PMT:	.00023266
CHAPIS:					PM10T:	.000223353

**2014 Toxic Data**

Facility ID:	18581			<b>COID:</b>	ALA
Facility SIC Code:	6531			DISN:	BAY AREA AQMD
CO:	1			CHAPIS:	
Air Basin:	SF			CERR Code:	

Map Key	Number of Records	Direction	Distance (mi/ft)	Elev/Diff (ft)	Site	DB
---------	-------------------	-----------	------------------	----------------	------	----

District: BA  
 TS:  
 Health Risk Asmt:  
 Non-Cancer Chronic Haz Ind:  
 Non-Cancer Acute Haz Ind:

**2015 Criteria Data**

Facility ID:	18581	CERR Code:	
Facility SIC Code:	6531	TOGT:	.000328177
CO:	1	ROGT:	.00028848
Air Basin:	SF	COT:	.004881964
District:	BA	NOXT:	.005489052
COID:	ALA	SOXT:	.000009679
DISN:	BAY AREA AQMD	PMT:	.00023266
CHAPIS:		PM10T:	.000223353

**2015 Toxic Data**

Facility ID:	18581	COID:	ALA
Facility SIC Code:	6531	DISN:	BAY AREA AQMD
CO:	1	CHAPIS:	
Air Basin:	SF	CERR Code:	
District:	BA		
TS:			
Health Risk Asmt:			
Non-Cancer Chronic Haz Ind:			
Non-Cancer Acute Haz Ind:			

**2016 Criteria Data**

Facility ID:	18581	CERR CODE:	
Facility SIC Code:	6531	TOGT:	.000328177
CO:	1	ROGT:	.0002883034945
Air Basin:	SF	COT:	.004881964
District:	BA	NOXT:	.005489052
COID:	ALA	SOXT:	.000009679
DISN:	BAY AREA AQMD	PMT:	.00023266
CHAPIS:		PM10T:	.000223353

**2016 Toxic Data**

Facility ID:	18581	TS:	
Facility SIC Code:	6531	HRA:	
CERR CODE:		CH Index:	
COID:	ALA	AH Index:	
CO:	1	Air Basin:	SF
DISN:	BAY AREA AQMD	District:	BA
CHAPIS:			

**2018 Criteria Data**

Facility ID:	18581	CERR Code:	
Facility SIC Code:	6531	TOGT:	.000330053
CO:	1	ROGT:	.0002899515605
Air Basin:	SF	COT:	.004880667
District:	BA	NOXT:	.005479656
COID:	ALA	SOXT:	.000010889
DISN:	BAY AREA AQMD	PMT:	.
CHAPIS:		PM10T:	.000212974
			00021425955734406438631790744466800804829

Map Key	Number of Records	Direction	Distance (mi/ft)	Elev/Diff (ft)	Site	DB
---------	-------------------	-----------	------------------	----------------	------	----

**2018 Toxic Data**

Facility ID:	18581	COID:	ALA
Facility SIC Code:	6531	DISN:	BAY AREA AQMD
CO:	1	CHAPIS:	
Air Basin:	SF	CERR Code:	
District:	BA		
TS:			
Health Risk Asmt:			
Non-Cancer Chronic Haz Ind:			
Non-Cancer Acute Haz Ind:			

<a href="#">103</a>	5 of 5	ENE	0.17 / 883.84	49.90 / 18	WAREHAM DEVELOPMENT 2600 TENTH STREET FANTASY STUDIOS BERKELEY CA 94710	RCRA NON GEN
---------------------	--------	-----	------------------	---------------	--	-----------------

EPA Handler ID:	CAC003058674
Gen Status Universe:	No Report
Contact Name:	WAREHAM PROPERTY GROUP
Contact Address:	801 A ANTHONY ST , , BERKLEY , CA, 94710 ,
Contact Phone No and Ext:	800-400-5058
Contact Email:	AP@WAREHAMDEVELOPMENT.COM
Contact Country:	
County Name:	ALAMEDA
EPA Region:	09
Land Type:	
Receive Date:	20200304

**Violation/Evaluation Summary**

**Note:** NO RECORDS: As of May 2020, there are no Compliance Monitoring and Enforcement (violation) records associated with this facility (EPA ID).

**Handler Summary**

Importer Activity:	No
Mixed Waste Generator:	No
Transporter Activity:	No
Transfer Facility:	No
Onsite Burner Exemption:	No
Furnace Exemption:	No
Underground Injection Activity:	No
Commercial TSD:	No
Used Oil Transporter:	No
Used Oil Transfer Facility:	No
Used Oil Processor:	No
Used Oil Refiner:	No
Used Oil Burner:	No
Used Oil Market Burner:	No
Used Oil Spec Marketer:	No

**Hazardous Waste Handler Details**

Sequence No:	1
Receive Date:	20200304
Handler Name:	WAREHAM DEVELOPMENT
Source Type:	Implementer
Federal Waste Generator Code:	N
Generator Code Description:	Not a Generator, Verified

**Owner/Operator Details**

Map Key	Number of Records	Direction	Distance (mi/ft)	Elev/Diff (ft)	Site	DB
<b>Owner/Operator Ind:</b>	Current Operator				<b>Street No:</b>	
<b>Type:</b>	Other				<b>Street 1:</b>	801 A ANTHONY ST
<b>Name:</b>	WAREHAM PROPERTY GROUP				<b>Street 2:</b>	
<b>Date Became Current:</b>					<b>City:</b>	BERKLEY
<b>Date Ended Current:</b>					<b>State:</b>	CA
<b>Phone:</b>	800-400-5058				<b>Country:</b>	
<b>Source Type:</b>	Implementer				<b>Zip Code:</b>	94710
<b>Owner/Operator Ind:</b>	Current Owner				<b>Street No:</b>	
<b>Type:</b>	Other				<b>Street 1:</b>	801 A ANTHONY ST
<b>Name:</b>	WAREHAM PROPERTY GROUP				<b>Street 2:</b>	
<b>Date Became Current:</b>					<b>City:</b>	BERKLEY
<b>Date Ended Current:</b>					<b>State:</b>	CA
<b>Phone:</b>	800-400-5058				<b>Country:</b>	
<b>Source Type:</b>	Implementer				<b>Zip Code:</b>	94710

[104](#)    1 of 2    **NNW**    0.17 / 888.00    32.45 / 0    **VASKA, INC.**  
2332 FIFTH ST STE. E  
CA    **BERKELEY CUPA**

**Facility ID:** FA0000898

**Additional Information**

<b>Program Element:</b>	4270 - HMBP - UNDER THRESHOLD	<b>Postal Address:</b>	
<b>Billing Status:</b>	02 - INACTIVE, NON-BILLABLE	<b>Postal Address 2:</b>	
<b>Owner:</b>	Vaska, Inc.	<b>Postal State:</b>	CA
<b>City:</b>	BERKELEY	<b>Postal Zip:</b>	
<b>Program Element:</b>	GB01 - GREEN BUSINESS	<b>Postal Address:</b>	
<b>Billing Status:</b>	02 - INACTIVE, NON-BILLABLE	<b>Postal Address 2:</b>	
<b>Owner:</b>	Vaska, Inc.	<b>Postal State:</b>	CA
<b>City:</b>	BERKELEY	<b>Postal Zip:</b>	

[104](#)    2 of 2    **NNW**    0.17 / 888.00    32.45 / 0    **GOLDIN DESIGN**  
2332 FIFTH ST  
CA    **BERKELEY CUPA**

**Facility ID:** FA0000406

**Additional Information**

<b>Program Element:</b>	4400 - HAZ WASTE GENERATOR	<b>Postal Address:</b>	2332 FIFTH ST
<b>Billing Status:</b>	02 - INACTIVE, NON-BILLABLE	<b>Postal Address 2:</b>	
<b>Owner:</b>	Micheal Goldin	<b>Postal State:</b>	CA
<b>City:</b>	BERKELEY	<b>Postal Zip:</b>	94710
<b>Program Element:</b>	4200 - HMBP	<b>Postal Address:</b>	2332 FIFTH ST
<b>Billing Status:</b>	02 - INACTIVE, NON-BILLABLE	<b>Postal Address 2:</b>	
<b>Owner:</b>	Micheal Goldin	<b>Postal State:</b>	CA
<b>City:</b>	BERKELEY	<b>Postal Zip:</b>	94710

[105](#)    1 of 3    **SE**    0.17 / 896.04    32.94 / 1    **XOMA CORPORATION**  
890 HEINZ ST  
BERKELEY CA 94710    **RCRA SQG**

**EPA Handler ID:** CAD981456528  
**Gen Status Universe:** Small Quantity Generator  
**Contact Name:** ENVIRONMENTAL MANAGER  
**Contact Address:** 2910 SEVENTH ST , , BERKELEY , CA, 94710 , US  
**Contact Phone No and Ext:** 415-644-1170  
**Contact Email:**  
**Contact Country:** US

Map Key	Number of Records	Direction	Distance (mi/ft)	Elev/Diff (ft)	Site	DB
---------	-------------------	-----------	------------------	----------------	------	----

**County Name:** ALAMEDA  
**EPA Region:** 09  
**Land Type:** Private  
**Receive Date:** 19890726

**Violation/Evaluation Summary**

**Note:** NO RECORDS: As of May 2020, there are no Compliance Monitoring and Enforcement (violation) records associated with this facility (EPA ID).

**Handler Summary**

**Importer Activity:** No  
**Mixed Waste Generator:** No  
**Transporter Activity:** No  
**Transfer Facility:** No  
**Onsite Burner Exemption:** No  
**Furnace Exemption:** No  
**Underground Injection Activity:** No  
**Commercial TSD:** No  
**Used Oil Transporter:** No  
**Used Oil Transfer Facility:** No  
**Used Oil Processor:** No  
**Used Oil Refiner:** No  
**Used Oil Burner:** No  
**Used Oil Market Burner:** No  
**Used Oil Spec Marketer:** No

**Hazardous Waste Handler Details**

**Sequence No:** 1  
**Receive Date:** 19890726  
**Handler Name:** XOMA CORPORATION  
**Federal Waste Generator Code:** 2  
**Generator Code Description:** Small Quantity Generator  
**Source Type:** Notification

**Owner/Operator Details**

<b>Owner/Operator Ind:</b> Current Owner	<b>Street No:</b>
<b>Type:</b> Private	<b>Street 1:</b> NOT REQUIRED
<b>Name:</b> WAREHAM PROPERTIES	<b>Street 2:</b>
<b>Date Became Current:</b>	<b>City:</b> NOT REQUIRED
<b>Date Ended Current:</b>	<b>State:</b> ME
<b>Phone:</b> 415-555-1212	<b>Country:</b>
<b>Source Type:</b> Notification	<b>Zip Code:</b> 99999

<b>Owner/Operator Ind:</b> Current Operator	<b>Street No:</b>
<b>Type:</b> Private	<b>Street 1:</b> NOT REQUIRED
<b>Name:</b> NOT REQUIRED	<b>Street 2:</b>
<b>Date Became Current:</b>	<b>City:</b> NOT REQUIRED
<b>Date Ended Current:</b>	<b>State:</b> ME
<b>Phone:</b> 415-555-1212	<b>Country:</b>
<b>Source Type:</b> Notification	<b>Zip Code:</b> 99999

<a href="#">105</a>	2 of 3	SE	0.17 / 896.04	32.94 / 1	CMC ICOS BIOLOGICS, INC. 890 Heinz AVE CA	BERKELEY CUPA
---------------------	--------	----	---------------	-----------	---	------------------

**Facility ID:** FA0000893

**Additional Information**

Map Key	Number of Records	Direction	Distance (mi/ft)	Elev/Diff (ft)	Site	DB
<b>Program Element:</b>	4400 - HAZ WASTE GENERATOR				<b>Postal Address:</b> 890 Heinz Ave	
<b>Billing Status:</b>	02 - INACTIVE, NON-BILLABLE				<b>Postal Address 2:</b>	
<b>Owner:</b>	AGC Biologics, Inc.				<b>Postal State:</b> WA	
<b>City:</b>	Bothell				<b>Postal Zip:</b> 94710	
<b>Program Element:</b>	4200 - HMBP				<b>Postal Address:</b> 890 Heinz Ave	
<b>Billing Status:</b>	02 - INACTIVE, NON-BILLABLE				<b>Postal Address 2:</b>	
<b>Owner:</b>	AGC Biologics, Inc.				<b>Postal State:</b> WA	
<b>City:</b>	Bothell				<b>Postal Zip:</b> 94710	

[105](#)    3 of 3    **SE**    0.17 / 896.04    32.94 / 1    **CMC ICOS BIOLOGICS, INC.  
890 HEINZ AVE  
BERKELEY CA 94710**    **RCRA SQG**

**EPA Handler ID:** CAL000377408  
**Gen Status Universe:** Small Quantity Generator  
**Contact Name:** VY NGUYEN  
**Contact Address:** 890 , HEINZ AVE , , BERKELEY , CA, 94710 , US  
**Contact Phone No and Ext:** 510-833-7192  
**Contact Email:** VYNGUYEN@CMCBIO.COM  
**Contact Country:** US  
**County Name:** ALAMEDA  
**EPA Region:** 09  
**Land Type:** Private  
**Receive Date:** 20160226

**Violation/Evaluation Summary**

**Note:** NO RECORDS: As of May 2020, there are no Compliance Monitoring and Enforcement (violation) records associated with this facility (EPA ID).

**Handler Summary**

**Importer Activity:** No  
**Mixed Waste Generator:** No  
**Transporter Activity:** No  
**Transfer Facility:** No  
**Onsite Burner Exemption:** No  
**Furnace Exemption:** No  
**Underground Injection Activity:** No  
**Commercial TSD:** No  
**Used Oil Transporter:** No  
**Used Oil Transfer Facility:** No  
**Used Oil Processor:** No  
**Used Oil Refiner:** No  
**Used Oil Burner:** No  
**Used Oil Market Burner:** No  
**Used Oil Spec Marketer:** No

**Hazardous Waste Handler Details**

**Sequence No:** 1  
**Receive Date:** 20160226  
**Handler Name:** CMC ICOS BIOLOGICS, INC.  
**Federal Waste Generator Code:** 2  
**Generator Code Description:** Small Quantity Generator  
**Source Type:** Annual/Biennial Report update with Notification

**Waste Code Details**

**Hazardous Waste Code:** 135  
**Waste Code Description:** Unspecified aqueous solution

Map Key	Number of Records	Direction	Distance (mi/ft)	Elev/Diff (ft)	Site	DB
---------	-------------------	-----------	------------------	----------------	------	----

**Hazardous Waste Code:** 141  
**Waste Code Description:** Off-specification, aged, or surplus inorganics

**Hazardous Waste Code:** 331  
**Waste Code Description:** Off-specification, aged, or surplus organics

**Hazardous Waste Code:** 551  
**Waste Code Description:** Laboratory waste chemicals

**Hazardous Waste Code:** D001  
**Waste Code Description:** IGNITABLE WASTE

**Hazardous Waste Code:** D002  
**Waste Code Description:** CORROSIVE WASTE

**Hazardous Waste Code:** D007  
**Waste Code Description:** CHROMIUM

**Owner/Operator Details**

<b>Owner/Operator Ind:</b> Current Owner	<b>Street No:</b> 890
<b>Type:</b> Private	<b>Street 1:</b> HEINZ AVE
<b>Name:</b> CMC ICOS BIOLOGICS, INC.	<b>Street 2:</b>
<b>Date Became Current:</b> 20140101	<b>City:</b> BERKELEY
<b>Date Ended Current:</b>	<b>State:</b> CA
<b>Phone:</b> 510-833-7184	<b>Country:</b> US
<b>Source Type:</b> Annual/Biennial Report update with Notification	<b>Zip Code:</b> 94710

<b>Owner/Operator Ind:</b> Current Operator	<b>Street No:</b>
<b>Type:</b> Private	<b>Street 1:</b>
<b>Name:</b> CMC ICOS BIOLOGICS, INC.	<b>Street 2:</b>
<b>Date Became Current:</b> 20120701	<b>City:</b>
<b>Date Ended Current:</b>	<b>State:</b>
<b>Phone:</b>	<b>Country:</b>
<b>Source Type:</b> Annual/Biennial Report update with Notification	<b>Zip Code:</b>

<a href="#">106</a>	1 of 3	SE	0.17 / 903.04	33.37 / 1	7th Street Property 2910 7TH ST BERKELEY CA 94710	CERS TANK
---------------------	--------	----	---------------	-----------	---	-----------

**Site ID:** 426369  
**County:** Alameda County  
**Latitude:** 37.852707  
**Longitude:** -122.292343

**Regulated Programs**

**EI ID:** 10199116  
**EI Description:** Chemical Storage Facilities

**EI ID:** 10199116  
**EI Description:** Aboveground Petroleum Storage

**Evaluations**

**Eval Date:** 01/28/2020  
**Violations Found:** No  
**Eval General Type:** Compliance Evaluation Inspection  
**Eval Type:** Routine done by local agency  
**Eval Division:** Berkeley City Toxics Management Division  
**Eval Program:** APSA  
**Eval Source:** CERS  
**Eval Notes:**

Reviewed the copy of the SPCC Plan stored at the generator site. The SPCC Plan references inspection checklists, but they are not attached to this copy of the Plan. Please provide TMD with a complete copy of the SPCC Plan, including the inspection checklists.; Note: data in [EVAL Notes] field for



<b>Map Key</b>	<b>Number of Records</b>	<b>Direction</b>	<b>Distance (mi/ft)</b>	<b>Elev/Diff (ft)</b>	<b>Site</b>	<b>DB</b>
----------------	--------------------------	------------------	-------------------------	-----------------------	-------------	-----------

some records is truncated from the source.

**Eval Date:** 10/24/2017  
**Violations Found:** No  
**Eval General Type:** Compliance Evaluation Inspection  
**Eval Type:** Routine done by local agency  
**Eval Division:** Berkeley City Toxics Management Division  
**Eval Program:** APSA  
**Eval Source:** CERS  
**Eval Notes:**

**Eval Date:** 01/28/2020  
**Violations Found:** No  
**Eval General Type:** Compliance Evaluation Inspection  
**Eval Type:** Routine done by local agency  
**Eval Division:** Berkeley City Toxics Management Division  
**Eval Program:** HMRRP  
**Eval Source:** CERS  
**Eval Notes:**

In 2013, TMD and Wareham Development reviewed the consolidated HMBP for 800 Heinz Avenue, which included the generators for 2929 Seventh Street, 820 Heinz, 717 Potter, 725 Potter, and 700 Heinz. TMD required a separate HMBP for 2929 Seventh Street and allowed the other generators to be combined as follows: 820 Heinz (820 Heinz and 700 Heinz) and 725 Potter (725 Potter and 717 Potter). In 2017, Wareham Development submitted HMBPs for generators located at 2910 7th Street (petroleum storage of 2,000 gallons) and 740 Heinz (petroleum storage of 660 gallons). On 5/8/2018, Wareham Development submitted an updated HMBP for 820 Heinz in CERS, which added the inventory for the generator servicing 804 Heinz, which sits adjacent to the generator for 820 Heinz. The combined total petroleum storage capacity for the 820 Heinz submission is 1,356 gallons. Wareham Development, or a Professional Engineer on behalf of the facility owner/operator, must make a judgment of what [Truncated]; Note: data in [EVAL Notes] field for some records is truncated from the source.

**Eval Date:** 10/24/2017  
**Violations Found:** No  
**Eval General Type:** Compliance Evaluation Inspection  
**Eval Type:** Routine done by local agency  
**Eval Division:** Berkeley City Toxics Management Division  
**Eval Program:** HMRRP  
**Eval Source:** CERS  
**Eval Notes:**

Oniste for a routine inspection. Xoma moved to a different facility. Generator in good condition. Monthly inspections are being completed. Emergency information posted near generator. SPCC is currently being updated, Grant will provide when it is complete. Training not available at time of inspection. Grant to provide by 10/27. - Training reviewed and compliant. SW: No outdoor activity., No Exposure. Generator is inside concrete shelter.; Note: data in [EVAL Notes] field for some records is truncated from the source.

**Affiliations**

**Affil Type Desc:** Operator  
**Entity Name:** 7th Street Property  
**Entity Title:**  
**Address:**  
**City:**  
**State:**  
**Country:**  
**Zip Code:**  
**Phone:** (510) 705-8840

**Affil Type Desc:** Document Preparer  
**Entity Name:** Steve Skanderson, Stantec  
**Entity Title:**  
**Address:**  
**City:**  
**State:**  
**Country:**  
**Zip Code:**  
**Phone:**

<b>Map Key</b>	<b>Number of Records</b>	<b>Direction</b>	<b>Distance (mi/ft)</b>	<b>Elev/Diff (ft)</b>	<b>Site</b>	<b>DB</b>
<b>Affil Type Desc:</b>					Facility Mailing Address	
<b>Entity Name:</b>					Mailing Address	
<b>Entity Title:</b>						
<b>Address:</b>					1120 Nye St, Suite 400	
<b>City:</b>					San Rafael	
<b>State:</b>					CA	
<b>Country:</b>						
<b>Zip Code:</b>					94901	
<b>Phone:</b>						
<b>Affil Type Desc:</b>					Parent Corporation	
<b>Entity Name:</b>					Wareham Development	
<b>Entity Title:</b>						
<b>Address:</b>						
<b>City:</b>						
<b>State:</b>						
<b>Country:</b>						
<b>Zip Code:</b>						
<b>Phone:</b>						
<b>Affil Type Desc:</b>					Identification Signer	
<b>Entity Name:</b>					Grant Gabbard	
<b>Entity Title:</b>					Chief Engineer	
<b>Address:</b>						
<b>City:</b>						
<b>State:</b>						
<b>Country:</b>						
<b>Zip Code:</b>						
<b>Phone:</b>						
<b>Affil Type Desc:</b>					Property Owner	
<b>Entity Name:</b>					7th Street Property	
<b>Entity Title:</b>						
<b>Address:</b>					1120 Nye St, Suite 400	
<b>City:</b>					San Rafael	
<b>State:</b>					CA	
<b>Country:</b>					United States	
<b>Zip Code:</b>					94901	
<b>Phone:</b>					(510) 705-8840	
<b>Affil Type Desc:</b>					Legal Owner	
<b>Entity Name:</b>					7th Street Property	
<b>Entity Title:</b>						
<b>Address:</b>					1120 Nye St, Suite 400	
<b>City:</b>					San Rafael	
<b>State:</b>					CA	
<b>Country:</b>					United States	
<b>Zip Code:</b>					94901	
<b>Phone:</b>					(510) 705-8840	
<b>Affil Type Desc:</b>					CUPA District	
<b>Entity Name:</b>					Berkeley City Toxics Management Division	
<b>Entity Title:</b>						
<b>Address:</b>					1947 Center Street, 1st Floor	
<b>City:</b>					Berkeley	
<b>State:</b>					CA	
<b>Country:</b>						
<b>Zip Code:</b>					94704	
<b>Phone:</b>					(510) 981-7460	
<b>Affil Type Desc:</b>					Environmental Contact	
<b>Entity Name:</b>					Grant Gabbard	
<b>Entity Title:</b>						
<b>Address:</b>					801A Anthony St	
<b>City:</b>					Berkeley	
<b>State:</b>					CA	
<b>Country:</b>						
<b>Zip Code:</b>					94710	
<b>Phone:</b>						

Map Key	Number of Records	Direction	Distance (mi/ft)	Elev/Diff (ft)	Site	DB
---------	-------------------	-----------	------------------	----------------	------	----

**Coordinates**

<b>Env Int Type Code:</b>	APSA	<b>Longitude:</b>	-122.292340
<b>Program ID:</b>	10199116	<b>Coord Name:</b>	
<b>Latitude:</b>	37.852710	<b>Ref Point Type Desc:</b>	Center of a facility or station.

<a href="#">106</a>	2 of 3	SE	0.17 / 903.04	33.37 / 1	7th Street Property 2910 7th St CA	BERKELEY CUPA
---------------------	--------	----	---------------	-----------	--	------------------

**Facility ID:** FA0001180

**Additional Information**

<b>Program Element:</b>	SW02 - STORMWATER	<b>Postal Address:</b>	1120 Nye St, Suite 400
<b>Billing Status:</b>	01 - ACTIVE, CUPA	<b>Postal Address 2:</b>	
<b>Owner:</b>	7th Street Property	<b>Postal State:</b>	
<b>City:</b>	(none)	<b>Postal Zip:</b>	94901
<b>Program Element:</b>	4200 - HMBP	<b>Postal Address:</b>	1120 Nye St, Suite 400
<b>Billing Status:</b>	01 - ACTIVE, CUPA	<b>Postal Address 2:</b>	
<b>Owner:</b>	7th Street Property	<b>Postal State:</b>	
<b>City:</b>	(none)	<b>Postal Zip:</b>	94901
<b>Program Element:</b>	4000 - ABOVE GROUND PETROLEUM STORAGE (AST)	<b>Postal Address:</b>	1120 Nye St, Suite 400
<b>Billing Status:</b>	01 - ACTIVE, CUPA	<b>Postal Address 2:</b>	
<b>Owner:</b>	7th Street Property	<b>Postal State:</b>	
<b>City:</b>	(none)	<b>Postal Zip:</b>	94901

<a href="#">106</a>	3 of 3	SE	0.17 / 903.04	33.37 / 1	7TH STREET PROPERTY GENERAL PARTNERSHIP 2910 SEVENTH STREET BERKELEY CA 94710	RCRA NON GEN
---------------------	--------	----	---------------	-----------	--	-----------------

**EPA Handler ID:** CAC003065834  
**Gen Status Universe:** No Report  
**Contact Name:** LINDSEY HUEBNER  
**Contact Address:** 1120 NYE STREET, SUITE 400 , , SAN RAFAEL , CA, 94901 ,  
**Contact Phone No and Ext:** 415-457-4964  
**Contact Email:** LHUEBNER@WAREHAMDEVELOPMENT.COM  
**Contact Country:**  
**County Name:** ALAMEDA  
**EPA Region:** 09  
**Land Type:**  
**Receive Date:** 20200507

**Violation/Evaluation Summary**

**Note:** NO RECORDS: As of May 2020, there are no Compliance Monitoring and Enforcement (violation) records associated with this facility (EPA ID).

**Handler Summary**

**Importer Activity:** No  
**Mixed Waste Generator:** No  
**Transporter Activity:** No  
**Transfer Facility:** No  
**Onsite Burner Exemption:** No  
**Furnace Exemption:** No  
**Underground Injection Activity:** No  
**Commercial TSD:** No

Map Key	Number of Records	Direction	Distance (mi/ft)	Elev/Diff (ft)	Site	DB
Used Oil Transporter:		No				
Used Oil Transfer Facility:		No				
Used Oil Processor:		No				
Used Oil Refiner:		No				
Used Oil Burner:		No				
Used Oil Market Burner:		No				
Used Oil Spec Marketer:		No				

**Hazardous Waste Handler Details**

Sequence No: 1  
 Receive Date: 20200507  
 Handler Name: 7TH STREET PROPERTY GENERAL PARTNERSHIP  
 Source Type: Implementer  
 Federal Waste Generator Code: N  
 Generator Code Description: Not a Generator, Verified

**Owner/Operator Details**

Owner/Operator Ind:	Current Operator	Street No:	
Type:	Other	Street 1:	1120 NYE STREET, SUITE 400
Name:	LINDSEY HUEBNER	Street 2:	
Date Became Current:		City:	SAN RAFAEL
Date Ended Current:		State:	CA
Phone:	415-457-4964	Country:	
Source Type:	Implementer	Zip Code:	94901

Owner/Operator Ind:	Current Owner	Street No:	
Type:	Other	Street 1:	1120 NYE STREET, SUITE 400
Name:	7TH STREET PROPERTY GENERAL PARTNER	Street 2:	
Date Became Current:		City:	SAN RAFAEL
Date Ended Current:		State:	CA
Phone:	415-457-4964	Country:	
Source Type:	Implementer	Zip Code:	94901

<a href="#">107</a>	1 of 3	SE	0.17 / 912.45	34.65 / 3	FMC DS-BERKELEY 2895 SEVENTH ST CA	BERKELEY CUPA
---------------------	--------	----	---------------	-----------	--	------------------

Facility ID: FA0000445

**Additional Information**

Program Element:	4200 - HMBP	Postal Address:	2 LedgeMont Center 95 Hayden Avenue
Billing Status:	02 - INACTIVE, NON-BILLABLE	Postal Address 2:	
Owner:	Fresenius Medical Care of North America	Postal State:	MA
City:	Lexington	Postal Zip:	02421

<a href="#">107</a>	2 of 3	SE	0.17 / 912.45	34.65 / 3	US RENAL CARE BERKELEY DIALYSIS 2895 Seventh ST CA	BERKELEY CUPA
---------------------	--------	----	---------------	-----------	---	------------------

Facility ID: FA0000890

**Additional Information**

Program Element:	SW02 - STORMWATER	Postal Address:	PO BOX 251549
Billing Status:	01 - ACTIVE, CUPA	Postal Address 2:	
Owner:	US RENAL CARE	Postal State:	TX
City:	Plano	Postal Zip:	75025-1500

Map Key	Number of Records	Direction	Distance (mi/ft)	Elev/Diff (ft)	Site	DB
<b>Program Element:</b>	4400 - HAZ WASTE GENERATOR				<b>Postal Address:</b> PO BOX 251549	
<b>Billing Status:</b>	01 - ACTIVE, CUPA				<b>Postal Address 2:</b>	
<b>Owner:</b>	US RENAL CARE				<b>Postal State:</b> TX	
<b>City:</b>	Plano				<b>Postal Zip:</b> 75025-1500	
<b>Program Element:</b>	4200 - HMBP				<b>Postal Address:</b> PO BOX 251549	
<b>Billing Status:</b>	01 - ACTIVE, CUPA				<b>Postal Address 2:</b>	
<b>Owner:</b>	US RENAL CARE				<b>Postal State:</b> TX	
<b>City:</b>	Plano				<b>Postal Zip:</b> 75025-1500	

[107](#)    3 of 3    **SE**    0.17 / 912.45    34.65 / 3    **DIALYSIS NEWCO INC D/B/A U.S. RENAL CARE BERKLEY DIALYSIS 2895 7 TH ST BERKELEY CA 94710**    **RCRA NON GEN**

**EPA Handler ID:** CAL000422240  
**Gen Status Universe:** No Report  
**Contact Name:** TIMOTHY CARTER  
**Contact Address:** 2895 7 TH ST , , BERKELEY , CA, 94710 ,  
**Contact Phone No and Ext:** 510-704-3194  
**Contact Email:** LEGAL@USRENALCARE.COM  
**Contact Country:**  
**County Name:** ALAMEDA  
**EPA Region:** 09  
**Land Type:**  
**Receive Date:** 20161117

**Violation/Evaluation Summary**

**Note:** NO RECORDS: As of May 2020, there are no Compliance Monitoring and Enforcement (violation) records associated with this facility (EPA ID).

**Handler Summary**

**Importer Activity:** No  
**Mixed Waste Generator:** No  
**Transporter Activity:** No  
**Transfer Facility:** No  
**Onsite Burner Exemption:** No  
**Furnace Exemption:** No  
**Underground Injection Activity:** No  
**Commercial TSD:** No  
**Used Oil Transporter:** No  
**Used Oil Transfer Facility:** No  
**Used Oil Processor:** No  
**Used Oil Refiner:** No  
**Used Oil Burner:** No  
**Used Oil Market Burner:** No  
**Used Oil Spec Marketer:** No

**Hazardous Waste Handler Details**

**Sequence No:** 1  
**Receive Date:** 20161117  
**Handler Name:** DIALYSIS NEWCO INC D/B/A U.S. RENAL CARE BERKLEY DIALYSIS  
**Source Type:** Implementer  
**Federal Waste Generator Code:** N  
**Generator Code Description:** Not a Generator, Verified

**Owner/Operator Details**

**Owner/Operator Ind:** Current Operator    **Street No:**  
**Type:** Other    **Street 1:** 2895 7 TH ST

Map Key	Number of Records	Direction	Distance (mi/ft)	Elev/Diff (ft)	Site	DB
<b>Name:</b>		TIMOTHY CARTER		<b>Street 2:</b>		
<b>Date Became Current:</b>				<b>City:</b>		BERKELEY
<b>Date Ended Current:</b>				<b>State:</b>		CA
<b>Phone:</b>		510-704-3194		<b>Country:</b>		
<b>Source Type:</b>		Implementer		<b>Zip Code:</b>		94710
<b>Owner/Operator Ind:</b>		Current Owner		<b>Street No:</b>		
<b>Type:</b>		Other		<b>Street 1:</b>		5851 LEGACY CIRCLE STE 900
<b>Name:</b>		DIALYSIS NEWCO INC		<b>Street 2:</b>		
<b>Date Became Current:</b>				<b>City:</b>		PLANO
<b>Date Ended Current:</b>				<b>State:</b>		TX
<b>Phone:</b>		214-736-2700		<b>Country:</b>		
<b>Source Type:</b>		Implementer		<b>Zip Code:</b>		75024

<a href="#"><u>108</u></a>	1 of 2	<b>NNW</b>	<b>0.17 / 914.44</b>	<b>33.07 / 1</b>	<b>INDIAN ROCK IMAGE SETTING 2331 5TH STREET BERKELEY CA 94710</b>	<b>EMISSIONS</b>
----------------------------	--------	------------	--------------------------	----------------------	--	------------------

**2008 Criteria Data**

<b>Facility ID:</b>	18995	<b>CERR Code:</b>	
<b>Facility SIC Code:</b>	2752	<b>TOGT:</b>	.206
<b>CO:</b>	1	<b>ROGT:</b>	.206
<b>Air Basin:</b>	SF	<b>COT:</b>	
<b>District:</b>	BA	<b>NOXT:</b>	
<b>COID:</b>	ALA	<b>SOXT:</b>	
<b>DISN:</b>	BAY AREA AQMD	<b>PMT:</b>	
<b>CHAPIS:</b>		<b>PM10T:</b>	

**2008 Toxic Data**

<b>Facility ID:</b>	18995	<b>COID:</b>	ALA
<b>Facility SIC Code:</b>	2752	<b>DISN:</b>	BAY AREA AQMD
<b>CO:</b>	1	<b>CHAPIS:</b>	
<b>Air Basin:</b>	SF	<b>CERR Code:</b>	
<b>District:</b>	BA		
<b>TS:</b>			
<b>Health Risk Asmt:</b>			
<b>Non-Cancer Chronic Haz Ind:</b>			
<b>Non-Cancer Acute Haz Ind:</b>			

**2009 Criteria Data**

<b>Facility ID:</b>	18995	<b>CERR Code:</b>	
<b>Facility SIC Code:</b>	2752	<b>TOGT:</b>	.206
<b>CO:</b>	1	<b>ROGT:</b>	.206
<b>Air Basin:</b>	SF	<b>COT:</b>	
<b>District:</b>	BA	<b>NOXT:</b>	
<b>COID:</b>	ALA	<b>SOXT:</b>	
<b>DISN:</b>	BAY AREA AQMD	<b>PMT:</b>	
<b>CHAPIS:</b>		<b>PM10T:</b>	

**2009 Toxic Data**

<b>Facility ID:</b>	18995	<b>COID:</b>	ALA
<b>Facility SIC Code:</b>	2752	<b>DISN:</b>	BAY AREA AQMD
<b>CO:</b>	1	<b>CHAPIS:</b>	
<b>Air Basin:</b>	SF	<b>CERR Code:</b>	
<b>District:</b>	BA		
<b>TS:</b>			
<b>Health Risk Asmt:</b>			
<b>Non-Cancer Chronic Haz Ind:</b>			

Map Key	Number of Records	Direction	Distance (mi/ft)	Elev/Diff (ft)	Site	DB
---------	-------------------	-----------	------------------	----------------	------	----

**Non-Cancer Acute Haz Ind:**

**2010 Toxic Data**

Facility ID:	18995	COID:	ALA
Facility SIC Code:	2752	DISN:	BAY AREA AQMD
CO:	1	CHAPIS:	
Air Basin:	SF	CERR Code:	
District:	BA		
TS:			

Health Risk Asmt:  
 Non-Cancer Chronic Haz Ind:  
 Non-Cancer Acute Haz Ind:

**2011 Criteria Data**

Facility ID:	18995	CERR Code:	
Facility SIC Code:	2752	TOGT:	.206
CO:	1	ROGT:	.206
Air Basin:	SF	COT:	
District:	BA	NOXT:	
COID:	ALA	SOXT:	
DISN:	BAY AREA AQMD	PMT:	
CHAPIS:		PM10T:	

**2011 Toxic Data**

Facility ID:	18995	COID:	ALA
Facility SIC Code:	2752	DISN:	BAY AREA AQMD
CO:	1	CHAPIS:	
Air Basin:	SF	CERR Code:	
District:	BA		
TS:			

Health Risk Asmt:  
 Non-Cancer Chronic Haz Ind:  
 Non-Cancer Acute Haz Ind:

**2012 Criteria Data**

Facility ID:	18995	CERR Code:	
Facility SIC Code:	2752	TOGT:	.206
CO:	1	ROGT:	.206
Air Basin:	SF	COT:	
District:	BA	NOXT:	
COID:	ALA	SOXT:	
DISN:	BAY AREA AQMD	PMT:	
CHAPIS:		PM10T:	

**2012 Toxic Data**

Facility ID:	18995	COID:	ALA
Facility SIC Code:	2752	DISN:	BAY AREA AQMD
CO:	1	CHAPIS:	
Air Basin:	SF	CERR Code:	
District:	BA		
TS:			

Health Risk Asmt:  
 Non-Cancer Chronic Haz Ind:  
 Non-Cancer Acute Haz Ind:

**2013 Criteria Data**

Map Key	Number of Records	Direction	Distance (mi/ft)	Elev/Diff (ft)	Site	DB
Facility ID:	18995				CERR Code:	
Facility SIC Code:	2752				TOGT:	.206
CO:	1				ROGT:	.206
Air Basin:	SF				COT:	
District:	BA				NOXT:	
COID:	ALA				SOXT:	
DISN:	BAY AREA AQMD				PMT:	
CHAPIS:					PM10T:	

2013 Toxic Data

Facility ID:	18995				COID:	ALA
Facility SIC Code:	2752				DISN:	BAY AREA AQMD
CO:	1				CHAPIS:	
Air Basin:	SF				CERR Code:	
District:	BA					
TS:						
Health Risk Asmt:						
Non-Cancer Chronic Haz Ind:						
Non-Cancer Acute Haz Ind:						

2014 Criteria Data

Facility ID:	18995				CERR Code:	
Facility SIC Code:	2752				TOGT:	.206038263
CO:	1				ROGT:	
Air Basin:	SF				COT:	
District:	BA				NOXT:	
COID:	ALA				SOXT:	
DISN:	BAY AREA AQMD				PMT:	
CHAPIS:					PM10T:	

2014 Toxic Data

Facility ID:	18995				COID:	ALA
Facility SIC Code:	2752				DISN:	BAY AREA AQMD
CO:	1				CHAPIS:	
Air Basin:	SF				CERR Code:	
District:	BA					
TS:						
Health Risk Asmt:						
Non-Cancer Chronic Haz Ind:						
Non-Cancer Acute Haz Ind:						

2015 Criteria Data

Facility ID:	18995				CERR Code:	
Facility SIC Code:	2752				TOGT:	.206038251
CO:	1				ROGT:	.206038251
Air Basin:	SF				COT:	
District:	BA				NOXT:	
COID:	ALA				SOXT:	
DISN:	BAY AREA AQMD				PMT:	
CHAPIS:					PM10T:	

2015 Toxic Data

Facility ID:	18995				COID:	ALA
Facility SIC Code:	2752				DISN:	BAY AREA AQMD
CO:	1				CHAPIS:	
Air Basin:	SF				CERR Code:	
District:	BA					
TS:						



Map Key	Number of Records	Direction	Distance (mi/ft)	Elev/Diff (ft)	Site	DB
---------	-------------------	-----------	------------------	----------------	------	----

Health Risk Asmt:  
 Non-Cancer Chronic Haz Ind:  
 Non-Cancer Acute Haz Ind:

**2016 Criteria Data**

Facility ID:	18995	CERR CODE:	
Facility SIC Code:	2752	TOGT:	.206038263
CO:	1	ROGT:	.206038263
Air Basin:	SF	COT:	
District:	BA	NOXT:	
COID:	ALA	SOXT:	
DISN:	BAY AREA AQMD	PMT:	
CHAPIS:		PM10T:	

**2016 Toxic Data**

Facility ID:	18995	TS:	
Facility SIC Code:	2752	HRA:	
CERR CODE:		CH Index:	
COID:	ALA	AH Index:	
CO:	1	Air Basin:	SF
DISN:	BAY AREA AQMD	District:	BA
CHAPIS:			

**2017 Criteria Data**

Facility ID:	18995	CERR Code:	
Facility SIC Code:	2752	TOGT:	.206038263
CO:	1	ROGT:	.206038263
Air Basin:	SF	COT:	
District:	BA	NOXT:	
COID:	ALA	SOXT:	
DISN:	BAY AREA AQMD	PMT:	
CHAPIS:		PM10T:	

**2017 Toxic Data**

Facility ID:	18995	COID:	ALA
Facility SIC Code:	2752	DISN:	BAY AREA AQMD
CO:	1	CHAPIS:	
Air Basin:	SF	CERR Code:	
District:	BA		
TS:			
Health Risk Asmt:			
Non-Cancer Chronic Haz Ind:			
Non-Cancer Acute Haz Ind:			

**2018 Criteria Data**

Facility ID:	18995	CERR Code:	
Facility SIC Code:	2752	TOGT:	.206174982
CO:	1	ROGT:	.206174982
Air Basin:	SF	COT:	
District:	BA	NOXT:	
COID:	ALA	SOXT:	
DISN:	BAY AREA AQMD	PMT:	
CHAPIS:		PM10T:	

**2018 Toxic Data**

Facility ID:	18995	COID:	ALA
--------------	-------	-------	-----

Map Key	Number of Records	Direction	Distance (mi/ft)	Elev/Diff (ft)	Site	DB
Facility SIC Code:	2752				DISN: BAY AREA AQMD	
CO:	1				CHAPIS:	
Air Basin:	SF				CERR Code:	
District:	BA					
TS:						
Health Risk Asmt:						
Non-Cancer Chronic Haz Ind:						
Non-Cancer Acute Haz Ind:						

<a href="#">108</a>	2 of 2	NNW	0.17 / 914.44	33.07 / 1	NURTURE SOURCE DESIGN 2331 5TH ST BERKELEY CA 94710	RCRA NON GEN
---------------------	--------	-----	------------------	--------------	---	-----------------

**EPA Handler ID:** CAC003060019  
**Gen Status Universe:** No Report  
**Contact Name:** NURTURE SOURCE DESIGN  
**Contact Address:** 2331 5TH ST , , BERKELEY , CA, 94710 ,  
**Contact Phone No and Ext:** 510-868-1021  
**Contact Email:** QACINC@HOTMAIL.COM  
**Contact Country:**  
**County Name:** ALAMEDA  
**EPA Region:** 09  
**Land Type:**  
**Receive Date:** 20200313

#### Violation/Evaluation Summary

**Note:** NO RECORDS: As of May 2020, there are no Compliance Monitoring and Enforcement (violation) records associated with this facility (EPA ID).

#### Handler Summary

**Importer Activity:** No  
**Mixed Waste Generator:** No  
**Transporter Activity:** No  
**Transfer Facility:** No  
**Onsite Burner Exemption:** No  
**Furnace Exemption:** No  
**Underground Injection Activity:** No  
**Commercial TSD:** No  
**Used Oil Transporter:** No  
**Used Oil Transfer Facility:** No  
**Used Oil Processor:** No  
**Used Oil Refiner:** No  
**Used Oil Burner:** No  
**Used Oil Market Burner:** No  
**Used Oil Spec Marketer:** No

#### Hazardous Waste Handler Details

**Sequence No:** 1  
**Receive Date:** 20200313  
**Handler Name:** NURTURE SOURCE DESIGN  
**Source Type:** Implementer  
**Federal Waste Generator Code:** N  
**Generator Code Description:** Not a Generator, Verified

#### Owner/Operator Details

<b>Owner/Operator Ind:</b>	Current Owner	<b>Street No:</b>	
<b>Type:</b>	Other	<b>Street 1:</b>	2331 5TH ST
<b>Name:</b>	NURTURE SOURCE DESIGN	<b>Street 2:</b>	
<b>Date Became Current:</b>		<b>City:</b>	BERKELEY

Map Key	Number of Records	Direction	Distance (mi/ft)	Elev/Diff (ft)	Site	DB
<b>Date Ended Current:</b> <b>Phone:</b> 510-475-7080 <b>Source Type:</b> Implementer <b>Owner/Operator Ind:</b> Current Operator <b>Type:</b> Other <b>Name:</b> NURTURE SOURCE DESIGN <b>Date Became Current:</b> <b>Date Ended Current:</b> <b>Phone:</b> 510-868-1021 <b>Source Type:</b> Implementer						
<b>State:</b> CA <b>Country:</b> <b>Zip Code:</b> 94710 <b>Street No:</b> <b>Street 1:</b> 2331 5TH ST <b>Street 2:</b> <b>City:</b> BERKELEY <b>State:</b> CA <b>Country:</b> <b>Zip Code:</b> 94710						
<a href="#">109</a>	1 of 1	N	0.17 / 919.06	37.80 / 6	LIGHTING SYSTEMS, INC. 2322 SIXTH ST CA	BERKELEY CUPA
<b>Facility ID:</b> FA0000472						
<b>Additional Information</b>						
<b>Program Element:</b> 4200 - HMBP <b>Billing Status:</b> 02 - INACTIVE, NON-BILLABLE <b>Owner:</b> DAN THOMPSON <b>City:</b> BERKELEY <b>Postal Address:</b> 2322 SIXTH STREET <b>Postal Address 2:</b> <b>Postal State:</b> CA <b>Postal Zip:</b> 94710						
<a href="#">110</a>	1 of 2	ENE	0.18 / 959.53	51.36 / 19	BERKELEY CRAFTSMEN GCI 2530 TENTH ST STE 2 CA	BERKELEY CUPA
<b>Facility ID:</b> FA0000868						
<b>Additional Information</b>						
<b>Program Element:</b> 4270 - HMBP - UNDER THRESHOLD <b>Billing Status:</b> 02 - INACTIVE, NON-BILLABLE <b>Owner:</b> MICHAEL BUTLER <b>City:</b> BERKELEY <b>Postal Address:</b> <b>Postal Address 2:</b> <b>Postal State:</b> CA <b>Postal Zip:</b>						
<b>Program Element:</b> GB01 - GREEN BUSINESS <b>Billing Status:</b> 02 - INACTIVE, NON-BILLABLE <b>Owner:</b> MICHAEL BUTLER <b>City:</b> BERKELEY <b>Postal Address:</b> <b>Postal Address 2:</b> <b>Postal State:</b> CA <b>Postal Zip:</b>						
<a href="#">110</a>	2 of 2	ENE	0.18 / 959.53	51.36 / 19	Berkeley Craftsman, GCI 2530 Tenth ST 2 CA	BERKELEY CUPA
<b>Facility ID:</b> FA0001020						
<b>Additional Information</b>						
<b>Program Element:</b> 4270 - HMBP - UNDER THRESHOLD <b>Billing Status:</b> 02 - INACTIVE, NON-BILLABLE <b>Owner:</b> Berkeley Craftsman, GCI <b>City:</b> BERKELEY <b>Postal Address:</b> <b>Postal Address 2:</b> <b>Postal State:</b> CA <b>Postal Zip:</b>						
<a href="#">111</a>	1 of 2	ESE	0.18 / 963.80	40.84 / 9	VERIZON WIRELESS ( OAKLAND W/B 1000 HEINZ AVENUE BERKELEY CA 94710	EMISSIONS

Map Key	Number of Records	Direction	Distance (mi/ft)	Elev/Diff (ft)	Site	DB
---------	-------------------	-----------	------------------	----------------	------	----

**2006 Criteria Data**

Facility ID:	17271				<b>CERR Code:</b>	
Facility SIC Code:	4812				<b>TOGT:</b>	0
CO:	1				<b>ROGT:</b>	0
Air Basin:	SF				<b>COT:</b>	.001
District:	BA				<b>NOXT:</b>	.002
COID:	ALA				<b>SOXT:</b>	0
DISN:	BAY AREA AQMD				<b>PMT:</b>	0
CHAPIS:					<b>PM10T:</b>	0

**2006 Toxic Data**

Facility ID:	17271				<b>COID:</b>	ALA
Facility SIC Code:	4812				<b>DISN:</b>	BAY AREA AQMD
CO:	1				<b>CHAPIS:</b>	
Air Basin:	SF				<b>CERR Code:</b>	
District:	BA					
TS:						
Health Risk Asmt:						
Non-Cancer Chronic Haz Ind:						
Non-Cancer Acute Haz Ind:						

**2007 Criteria Data**

Facility ID:	17271				<b>CERR Code:</b>	
Facility SIC Code:	4812				<b>TOGT:</b>	0
CO:	1				<b>ROGT:</b>	0
Air Basin:	SF				<b>COT:</b>	.001
District:	BA				<b>NOXT:</b>	.002
COID:	ALA				<b>SOXT:</b>	0
DISN:	BAY AREA AQMD				<b>PMT:</b>	0
CHAPIS:					<b>PM10T:</b>	0

**2007 Toxic Data**

Facility ID:	17271				<b>COID:</b>	ALA
Facility SIC Code:	4812				<b>DISN:</b>	BAY AREA AQMD
CO:	1				<b>CHAPIS:</b>	
Air Basin:	SF				<b>CERR Code:</b>	
District:	BA					
TS:						
Health Risk Asmt:						
Non-Cancer Chronic Haz Ind:						
Non-Cancer Acute Haz Ind:						

**2008 Criteria Data**

Facility ID:	17271				<b>CERR Code:</b>	
Facility SIC Code:	4812				<b>TOGT:</b>	.001
CO:	1				<b>ROGT:</b>	.0008367
Air Basin:	SF				<b>COT:</b>	.003
District:	BA				<b>NOXT:</b>	.009
COID:	ALA				<b>SOXT:</b>	0
DISN:	BAY AREA AQMD				<b>PMT:</b>	0
CHAPIS:					<b>PM10T:</b>	0

**2008 Toxic Data**

Facility ID:	17271				<b>COID:</b>	ALA
Facility SIC Code:	4812				<b>DISN:</b>	BAY AREA AQMD
CO:	1				<b>CHAPIS:</b>	

Map Key	Number of Records	Direction	Distance (mi/ft)	Elev/Diff (ft)	Site	DB
Air Basin:	SF				CERR Code:	
District:	BA					
TS:						
Health Risk Asmt:						
Non-Cancer Chronic Haz Ind:						
Non-Cancer Acute Haz Ind:						

**2009 Criteria Data**

Facility ID:	17271				CERR Code:	
Facility SIC Code:	4812				TOGT:	.001
CO:	1				ROGT:	.0008367
Air Basin:	SF				COT:	.003
District:	BA				NOXT:	.009
COID:	ALA				SOXT:	0
DISN:	BAY AREA AQMD				PMT:	0
CHAPIS:					PM10T:	0

**2009 Toxic Data**

Facility ID:	17271				COID:	ALA
Facility SIC Code:	4812				DISN:	BAY AREA AQMD
CO:	1				CHAPIS:	
Air Basin:	SF				CERR Code:	
District:	BA					
TS:						
Health Risk Asmt:						
Non-Cancer Chronic Haz Ind:						
Non-Cancer Acute Haz Ind:						

**2010 Toxic Data**

Facility ID:	17271				COID:	ALA
Facility SIC Code:	4812				DISN:	BAY AREA AQMD
CO:	1				CHAPIS:	
Air Basin:	SF				CERR Code:	
District:	BA					
TS:						
Health Risk Asmt:						
Non-Cancer Chronic Haz Ind:						
Non-Cancer Acute Haz Ind:						

**2011 Criteria Data**

Facility ID:	17271				CERR Code:	
Facility SIC Code:	4812				TOGT:	.001
CO:	1				ROGT:	.0008367
Air Basin:	SF				COT:	.004
District:	BA				NOXT:	.013
COID:	ALA				SOXT:	0
DISN:	BAY AREA AQMD				PMT:	.
CHAPIS:						001024590163934426229508196721311475409836
					PM10T:	.001

**2011 Toxic Data**

Facility ID:	17271				COID:	ALA
Facility SIC Code:	4812				DISN:	BAY AREA AQMD
CO:	1				CHAPIS:	
Air Basin:	SF				CERR Code:	
District:	BA					
TS:						

Map Key	Number of Records	Direction	Distance (mi/ft)	Elev/Diff (ft)	Site	DB
---------	-------------------	-----------	------------------	----------------	------	----

Health Risk Asmt:  
 Non-Cancer Chronic Haz Ind:  
 Non-Cancer Acute Haz Ind:

**2012 Criteria Data**

Facility ID:	17271	CERR Code:	
Facility SIC Code:	4812	TOGT:	.008
CO:	1	ROGT:	.0066936
Air Basin:	SF	COT:	.043
District:	BA	NOXT:	.148
COID:	ALA	SOXT:	0
DISN:	BAY AREA AQMD	PMT:	.
			00819672131147540983606557377049180327
			8689
CHAPIS:		PM10T:	.008

**2012 Toxic Data**

Facility ID:	17271	COID:	ALA
Facility SIC Code:	4812	DISN:	BAY AREA AQMD
CO:	1	CHAPIS:	
Air Basin:	SF	CERR Code:	
District:	BA		
TS:			

Health Risk Asmt:  
 Non-Cancer Chronic Haz Ind:  
 Non-Cancer Acute Haz Ind:

**2013 Criteria Data**

Facility ID:	17271	CERR Code:	
Facility SIC Code:	4812	TOGT:	.008
CO:	1	ROGT:	.0066936
Air Basin:	SF	COT:	.043
District:	BA	NOXT:	.148
COID:	ALA	SOXT:	0
DISN:	BAY AREA AQMD	PMT:	.008
CHAPIS:		PM10T:	.008

**2013 Toxic Data**

Facility ID:	17271	COID:	ALA
Facility SIC Code:	4812	DISN:	BAY AREA AQMD
CO:	1	CHAPIS:	
Air Basin:	SF	CERR Code:	
District:	BA		
TS:			

Health Risk Asmt:  
 Non-Cancer Chronic Haz Ind:  
 Non-Cancer Acute Haz Ind:

[111](#)

2 of 2

ESE

0.18 /  
963.80

40.84 /  
9

VERIZON WIRELESS ( OAKLAND  
 W/BERKELEY)  
 1000 HEINZ AVENUE  
 BERKELEY CA 94710

EMISSIONS

**2014 Criteria Data**

Facility ID:	17271	CERR Code:	
Facility SIC Code:	4812	TOGT:	.000261345

Map Key	Number of Records	Direction	Distance (mi/ft)	Elev/Diff (ft)	Site	DB
CO:	1			ROGT:		
Air Basin:	SF			COT:	.001326294	
District:	BA			NOXT:	.004579817	
COID:	ALA			SOXT:	.000005003	
DISN:	BAY AREA AQMD			PMT:	.000248004	
CHAPIS:				PM10T:	.000238084	

**2014 Toxic Data**

Facility ID:	17271			COID:	ALA	
Facility SIC Code:	4812			DISN:	BAY AREA AQMD	
CO:	1			CHAPIS:		
Air Basin:	SF			CERR Code:		
District:	BA					
TS:						
Health Risk Asmt:						
Non-Cancer Chronic Haz Ind:						
Non-Cancer Acute Haz Ind:						

**2015 Criteria Data**

Facility ID:	17271			CERR Code:		
Facility SIC Code:	4812			TOGT:	.000261345	
CO:	1			ROGT:	.000240827	
Air Basin:	SF			COT:	.001326294	
District:	BA			NOXT:	.004579817	
COID:	ALA			SOXT:	.000005003	
DISN:	BAY AREA AQMD			PMT:	.000248004	
CHAPIS:				PM10T:	.000238084	

**2015 Toxic Data**

Facility ID:	17271			COID:	ALA	
Facility SIC Code:	4812			DISN:	BAY AREA AQMD	
CO:	1			CHAPIS:		
Air Basin:	SF			CERR Code:		
District:	BA					
TS:						
Health Risk Asmt:						
Non-Cancer Chronic Haz Ind:						
Non-Cancer Acute Haz Ind:						

**2016 Criteria Data**

Facility ID:	17271			CERR CODE:		
Facility SIC Code:	4812			TOGT:	.000261345	
CO:	1			ROGT:	.0002295915825	
Air Basin:	SF			COT:	.001326294	
District:	BA			NOXT:	.004579817	
COID:	ALA			SOXT:	.000005003	
DISN:	BAY AREA AQMD			PMT:	.000248004	
CHAPIS:				PM10T:	.000238084	

**2016 Toxic Data**

Facility ID:	17271			TS:		
Facility SIC Code:	4812			HRA:		
CERR CODE:				CH Index:		
COID:	ALA			AH Index:		
CO:	1			Air Basin:	SF	
DISN:	BAY AREA AQMD			District:	BA	
CHAPIS:						

Map Key	Number of Records	Direction	Distance (mi/ft)	Elev/Diff (ft)	Site	DB
---------	-------------------	-----------	------------------	----------------	------	----

**2018 Criteria Data**

Facility ID:	17271	CERR Code:	
Facility SIC Code:	4812	TOGT:	.000850768
CO:	1	ROGT:	.000747399688
Air Basin:	SF	COT:	.004331794
District:	BA	NOXT:	.014944691
COID:	ALA	SOXT:	.000016785
DISN:	BAY AREA AQMD	PMT:	.
CHAPIS:		PM10T:	000748647887323943661971830985915492957746
			.000744156

**2018 Toxic Data**

Facility ID:	17271	COID:	ALA
Facility SIC Code:	4812	DISN:	BAY AREA AQMD
CO:	1	CHAPIS:	
Air Basin:	SF	CERR Code:	
District:	BA		
TS:			
Health Risk Asmt:			
Non-Cancer Chronic Haz Ind:			
Non-Cancer Acute Haz Ind:			

<a href="#">112</a>	1 of 3	E	0.18 / 973.41	49.76 / 18	BERKELEY SMOG 1010 CARLETON STE A CA	BERKELEY CUPA
---------------------	--------	---	---------------	------------	--	------------------

Facility ID: FA0000698

**Additional Information**

Program Element:	4270 - HMBP - UNDER THRESHOLD	Postal Address:	1010 CARLETON, - A
Billing Status:	02 - INACTIVE, NON-BILLABLE	Postal Address 2:	
Owner:	HERMAN TSE	Postal State:	CA
City:	BERKELEY	Postal Zip:	94710

<a href="#">112</a>	2 of 3	E	0.18 / 973.41	49.76 / 18	CHRISTOPHER'S AUTO REPAIR 1010 CARLETON ST CA	BERKELEY CUPA
---------------------	--------	---	---------------	------------	---	------------------

Facility ID: FA0000327

**Additional Information**

Program Element:	4200 - HMBP	Postal Address:	1010 CARLETON ST
Billing Status:	02 - INACTIVE, NON-BILLABLE	Postal Address 2:	
Owner:	CHRIS PELLA	Postal State:	CA
City:	BERKELEY	Postal Zip:	94710
Program Element:	4400 - HAZ WASTE GENERATOR	Postal Address:	1010 CARLETON ST
Billing Status:	02 - INACTIVE, NON-BILLABLE	Postal Address 2:	
Owner:	CHRIS PELLA	Postal State:	CA
City:	BERKELEY	Postal Zip:	94710

<a href="#">112</a>	3 of 3	E	0.18 / 973.41	49.76 / 18	QUASIMODO METAL WORKS 1010 CARLETON STE 4 CA	BERKELEY CUPA
---------------------	--------	---	---------------	------------	--	------------------

Facility ID: FA0000459



Map Key	Number of Records	Direction	Distance (mi/ft)	Elev/Diff (ft)	Site	DB
---------	-------------------	-----------	------------------	----------------	------	----

**Additional Information**

<b>Program Element:</b>	4200 - HMBP	<b>Postal Address:</b>	2909 FRYE STREET
<b>Billing Status:</b>	02 - INACTIVE, NON-BILLABLE	<b>Postal Address 2:</b>	
<b>Owner:</b>	IRON AGE TECHNOLOGY CORP.	<b>Postal State:</b>	CA
<b>City:</b>	OAKLAND	<b>Postal Zip:</b>	94602

<a href="#">113</a>	1 of 2	E	0.19 / 988.18	49.92 / 18	SAAB REPLAY 1014 CARLETON ST CA	BERKELEY CUPA
---------------------	--------	---	---------------	------------	---------------------------------------	------------------

Facility ID: FA0000452

**Additional Information**

<b>Program Element:</b>	4400 - HAZ WASTE GENERATOR	<b>Postal Address:</b>	1014 CARLETON STREET
<b>Billing Status:</b>	02 - INACTIVE, NON-BILLABLE	<b>Postal Address 2:</b>	
<b>Owner:</b>	BEN RONO	<b>Postal State:</b>	CA
<b>City:</b>	BERKELEY	<b>Postal Zip:</b>	94710

<b>Program Element:</b>	4200 - HMBP	<b>Postal Address:</b>	1014 CARLETON STREET
<b>Billing Status:</b>	02 - INACTIVE, NON-BILLABLE	<b>Postal Address 2:</b>	
<b>Owner:</b>	BEN RONO	<b>Postal State:</b>	CA
<b>City:</b>	BERKELEY	<b>Postal Zip:</b>	94710

<a href="#">113</a>	2 of 2	E	0.19 / 988.18	49.92 / 18	SAAB REPLAY 1014 Carleton ST CA	BERKELEY CUPA
---------------------	--------	---	---------------	------------	---------------------------------------	------------------

Facility ID: FA0000659

**Additional Information**

<b>Program Element:</b>	4200 - HMBP	<b>Postal Address:</b>	2929 seventh street
<b>Billing Status:</b>	01 - ACTIVE, CUPA	<b>Postal Address 2:</b>	
<b>Owner:</b>	Warham development	<b>Postal State:</b>	CA
<b>City:</b>	BERKELEY	<b>Postal Zip:</b>	94710

<b>Program Element:</b>	SW02 - STORMWATER	<b>Postal Address:</b>	2929 seventh street
<b>Billing Status:</b>	01 - ACTIVE, CUPA	<b>Postal Address 2:</b>	
<b>Owner:</b>	Warham development	<b>Postal State:</b>	CA
<b>City:</b>	BERKELEY	<b>Postal Zip:</b>	94710

<b>Program Element:</b>	4400 - HAZ WASTE GENERATOR	<b>Postal Address:</b>	2929 seventh street
<b>Billing Status:</b>	01 - ACTIVE, CUPA	<b>Postal Address 2:</b>	
<b>Owner:</b>	Warham development	<b>Postal State:</b>	CA
<b>City:</b>	BERKELEY	<b>Postal Zip:</b>	94710

<a href="#">114</a>	1 of 1	ENE	0.19 / 990.86	51.42 / 19	ION SYSTEMS INC 2546 10TH STREET BERKELEY CA 94710	EMISSIONS
---------------------	--------	-----	---------------	------------	--	-----------

**1993 Criteria Data**

<b>Facility ID:</b>	7294	<b>CERR Code:</b>	
<b>Facility SIC Code:</b>	3559	<b>TOGT:</b>	.1
<b>CO:</b>	1	<b>ROGT:</b>	.04
<b>Air Basin:</b>	SF	<b>COT:</b>	
<b>District:</b>	BA	<b>NOXT:</b>	
<b>COID:</b>	ALA	<b>SOXT:</b>	
<b>DISN:</b>	BAY AREA AQMD	<b>PMT:</b>	

Map Key	Number of Records	Direction	Distance (mi/ft)	Elev/Diff (ft)	Site	DB
---------	-------------------	-----------	------------------	----------------	------	----

CHAPIS: PM10T:

**1993 Toxic Data**

Facility ID:	7294	COID:	ALA
Facility SIC Code:	3559	DISN:	BAY AREA AQMD
CO:	1	CHAPIS:	
Air Basin:	SF	CERR Code:	
District:	BA		
TS:			
Health Risk Asmt:			
Non-Cancer Chronic Haz Ind:			
Non-Cancer Acute Haz Ind:			

**1996 Criteria Data**

Facility ID:	7294	CERR Code:	
Facility SIC Code:	3559	TOGT:	.2
CO:	1	ROGT:	.08
Air Basin:	SF	COT:	
District:	BA	NOXT:	
COID:	ALA	SOXT:	
DISN:	BAY AREA AQMD	PMT:	
CHAPIS:		PM10T:	

**1996 Toxic Data**

Facility ID:	7294	COID:	ALA
Facility SIC Code:	3559	DISN:	BAY AREA AQMD
CO:	1	CHAPIS:	
Air Basin:	SF	CERR Code:	
District:	BA		
TS:			
Health Risk Asmt:			
Non-Cancer Chronic Haz Ind:			
Non-Cancer Acute Haz Ind:			

**1997 Criteria Data**

Facility ID:	7294	CERR Code:	
Facility SIC Code:	3559	TOGT:	.2
CO:	1	ROGT:	.08
Air Basin:	SF	COT:	
District:	BA	NOXT:	
COID:	ALA	SOXT:	
DISN:	BAY AREA AQMD	PMT:	
CHAPIS:		PM10T:	

**1997 Toxic Data**

Facility ID:	7294	COID:	ALA
Facility SIC Code:	3559	DISN:	BAY AREA AQMD
CO:	1	CHAPIS:	
Air Basin:	SF	CERR Code:	
District:	BA		
TS:			
Health Risk Asmt:			
Non-Cancer Chronic Haz Ind:			
Non-Cancer Acute Haz Ind:			

**1998 Toxic Data**

Map Key	Number of Records	Direction	Distance (mi/ft)	Elev/Diff (ft)	Site	DB
Facility ID:	7294				COID: ALA	
Facility SIC Code:	3559				DISN: BAY AREA AQMD	
CO:	1				CHAPIS:	
Air Basin:	SF				CERR Code:	
District:	BA					
TS:						
Health Risk Asmt:						
Non-Cancer Chronic Haz Ind:						
Non-Cancer Acute Haz Ind:						

<a href="#">115</a>	1 of 1	ESE	0.19 / 992.15	46.74 / 15	KAVANAUGH COFFEE 2807 10TH STREET BERKELEY CA 94710	EMISSIONS
---------------------	--------	-----	---------------	------------	---	-----------

**1996 Criteria Data**

Facility ID:	9645	CERR Code:	
Facility SIC Code:	2095	TOGT:	0
CO:	1	ROGT:	0
Air Basin:	SF	COT:	0
District:	BA	NOXT:	.2
COID:	ALA	SOXT:	0
DISN:	BAY AREA AQMD	PMT:	.1
CHAPIS:		PM10T:	.062

**1996 Toxic Data**

Facility ID:	9645	COID:	ALA
Facility SIC Code:	2095	DISN:	BAY AREA AQMD
CO:	1	CHAPIS:	
Air Basin:	SF	CERR Code:	
District:	BA		
TS:			
Health Risk Asmt:			
Non-Cancer Chronic Haz Ind:			
Non-Cancer Acute Haz Ind:			

**1997 Criteria Data**

Facility ID:	9645	CERR Code:	
Facility SIC Code:	2095	TOGT:	0
CO:	1	ROGT:	0
Air Basin:	SF	COT:	0
District:	BA	NOXT:	.2
COID:	ALA	SOXT:	0
DISN:	BAY AREA AQMD	PMT:	.1
CHAPIS:		PM10T:	.062

**1997 Toxic Data**

Facility ID:	9645	COID:	ALA
Facility SIC Code:	2095	DISN:	BAY AREA AQMD
CO:	1	CHAPIS:	
Air Basin:	SF	CERR Code:	
District:	BA		
TS:			
Health Risk Asmt:			
Non-Cancer Chronic Haz Ind:			
Non-Cancer Acute Haz Ind:			

**1998 Criteria Data**

Map Key	Number of Records	Direction	Distance (mi/ft)	Elev/Diff (ft)	Site	DB
---------	-------------------	-----------	------------------	----------------	------	----

Facility ID:	9645				CERR Code:	
Facility SIC Code:	2095				TOGT:	0
CO:	1				ROGT:	0
Air Basin:	SF				COT:	.1
District:	BA				NOXT:	.2
COID:	ALA				SOXT:	0
DISN:	BAY AREA AQMD				PMT:	.1
CHAPIS:					PM10T:	.062

**1998 Toxic Data**

Facility ID:	9645				COID:	ALA
Facility SIC Code:	2095				DISN:	BAY AREA AQMD
CO:	1				CHAPIS:	
Air Basin:	SF				CERR Code:	
District:	BA					
TS:						
Health Risk Asmt:						
Non-Cancer Chronic Haz Ind:						
Non-Cancer Acute Haz Ind:						

**1999 Criteria Data**

Facility ID:	9645				CERR Code:	
Facility SIC Code:	2095				TOGT:	.018
CO:	1				ROGT:	.0137673
Air Basin:	SF				COT:	.057
District:	BA				NOXT:	.228
COID:	ALA				SOXT:	.001
DISN:	BAY AREA AQMD				PMT:	.07
CHAPIS:					PM10T:	.04317

**1999 Toxic Data**

Facility ID:	9645				COID:	ALA
Facility SIC Code:	2095				DISN:	BAY AREA AQMD
CO:	1				CHAPIS:	
Air Basin:	SF				CERR Code:	
District:	BA					
TS:						
Health Risk Asmt:						
Non-Cancer Chronic Haz Ind:						
Non-Cancer Acute Haz Ind:						

**2000 Criteria Data**

Facility ID:	9645				CERR Code:	
Facility SIC Code:	2095				TOGT:	.018
CO:	1				ROGT:	.02
Air Basin:	SF				COT:	.057
District:	BA				NOXT:	.228
COID:	ALA				SOXT:	.001
DISN:	BAY AREA AQMD				PMT:	.07
CHAPIS:					PM10T:	.04

**2000 Toxic Data**

Facility ID:	9645				COID:	ALA
Facility SIC Code:	2095				DISN:	BAY AREA AQMD
CO:	1				CHAPIS:	
Air Basin:	SF				CERR Code:	
District:	BA					

Map Key	Number of Records	Direction	Distance (mi/ft)	Elev/Diff (ft)	Site	DB
---------	-------------------	-----------	------------------	----------------	------	----

TS:  
 Health Risk Asmt:  
 Non-Cancer Chronic Haz Ind:  
 Non-Cancer Acute Haz Ind:

**2001 Criteria Data**

Facility ID:	9645	CERR Code:	
Facility SIC Code:	2095	TOGT:	.02
CO:	1	ROGT:	.02
Air Basin:	SF	COT:	.05
District:	BA	NOXT:	.21
COID:	ALA	SOXT:	0
DISN:	BAY AREA AQMD	PMT:	.07
CHAPIS:		PM10T:	.04

**2001 Toxic Data**

Facility ID:	9645	COID:	ALA
Facility SIC Code:	2095	DISN:	BAY AREA AQMD
CO:	1	CHAPIS:	
Air Basin:	SF	CERR Code:	
District:	BA		

TS:  
 Health Risk Asmt:  
 Non-Cancer Chronic Haz Ind:  
 Non-Cancer Acute Haz Ind:

**2002 Criteria Data**

Facility ID:	9645	CERR Code:	
Facility SIC Code:	2095	TOGT:	.021
CO:	1	ROGT:	.0159896
Air Basin:	SF	COT:	.058
District:	BA	NOXT:	.233
COID:	ALA	SOXT:	.001
DISN:	BAY AREA AQMD	PMT:	.083
CHAPIS:		PM10T:	.05123

**2002 Toxic Data**

Facility ID:	9645	COID:	ALA
Facility SIC Code:	2095	DISN:	BAY AREA AQMD
CO:	1	CHAPIS:	
Air Basin:	SF	CERR Code:	
District:	BA		

TS:  
 Health Risk Asmt:  
 Non-Cancer Chronic Haz Ind:  
 Non-Cancer Acute Haz Ind:

**2003 Criteria Data**

Facility ID:	9645	CERR Code:	
Facility SIC Code:	2095	TOGT:	.024
CO:	1	ROGT:	.02
Air Basin:	SF	COT:	.066
District:	BA	NOXT:	.266
COID:	ALA	SOXT:	.001
DISN:	BAY AREA AQMD	PMT:	.093
CHAPIS:		PM10T:	.05

Map Key	Number of Records	Direction	Distance (mi/ft)	Elev/Diff (ft)	Site	DB
---------	-------------------	-----------	------------------	----------------	------	----

**2003 Toxic Data**

Facility ID:	9645				COID:	ALA
Facility SIC Code:	2095				DISN:	BAY AREA AQMD
CO:	1				CHAPIS:	
Air Basin:	SF				CERR Code:	
District:	BA					
TS:						
Health Risk Asmt:						
Non-Cancer Chronic Haz Ind:						
Non-Cancer Acute Haz Ind:						

**2004 Criteria Data**

Facility ID:	9645				CERR Code:	
Facility SIC Code:	2095				TOGT:	.023
CO:	1				ROGT:	.0173868
Air Basin:	SF				COT:	.063
District:	BA				NOXT:	.254
COID:	ALA				SOXT:	.001
DISN:	BAY AREA AQMD				PMT:	.092
CHAPIS:					PM10T:	.05681

**2004 Toxic Data**

Facility ID:	9645				COID:	ALA
Facility SIC Code:	2095				DISN:	BAY AREA AQMD
CO:	1				CHAPIS:	
Air Basin:	SF				CERR Code:	
District:	BA					
TS:						
Health Risk Asmt:						
Non-Cancer Chronic Haz Ind:						
Non-Cancer Acute Haz Ind:						

**2005 Criteria Data**

Facility ID:	9645				CERR Code:	
Facility SIC Code:	2095				TOGT:	.015
CO:	1				ROGT:	.0112704
Air Basin:	SF				COT:	.038
District:	BA				NOXT:	.154
COID:	ALA				SOXT:	.001
DISN:	BAY AREA AQMD				PMT:	.066
CHAPIS:					PM10T:	.040782

**2005 Toxic Data**

Facility ID:	9645				COID:	ALA
Facility SIC Code:	2095				DISN:	BAY AREA AQMD
CO:	1				CHAPIS:	
Air Basin:	SF				CERR Code:	
District:	BA					
TS:						
Health Risk Asmt:						
Non-Cancer Chronic Haz Ind:						
Non-Cancer Acute Haz Ind:						

**2006 Criteria Data**

Facility ID:	9645				CERR Code:	
Facility SIC Code:	2095				TOGT:	.011
CO:	1				ROGT:	.0082122

Map Key	Number of Records	Direction	Distance (mi/ft)	Elev/Diff (ft)	Site	DB
Air Basin:	SF			COT:	.024	
District:	BA			NOXT:	.095	
COID:	ALA			SOXT:	0	
DISN:	BAY AREA AQMD			PMT:	.053	
CHAPIS:				PM10T:	.032768	

**2006 Toxic Data**

Facility ID:	9645			COID:	ALA	
Facility SIC Code:	2095			DISN:	BAY AREA AQMD	
CO:	1			CHAPIS:		
Air Basin:	SF			CERR Code:		
District:	BA					
TS:						
Health Risk Asmt:						
Non-Cancer Chronic Haz Ind:						
Non-Cancer Acute Haz Ind:						

**2007 Criteria Data**

Facility ID:	9645			CERR Code:		
Facility SIC Code:	2095			TOGT:	.011	
CO:	1			ROGT:	.0082122	
Air Basin:	SF			COT:	.024	
District:	BA			NOXT:	.095	
COID:	ALA			SOXT:	0	
DISN:	BAY AREA AQMD			PMT:	.053	
CHAPIS:				PM10T:	.032768	

**2007 Toxic Data**

Facility ID:	9645			COID:	ALA	
Facility SIC Code:	2095			DISN:	BAY AREA AQMD	
CO:	1			CHAPIS:		
Air Basin:	SF			CERR Code:		
District:	BA					
TS:						
Health Risk Asmt:						
Non-Cancer Chronic Haz Ind:						
Non-Cancer Acute Haz Ind:						

**2008 Criteria Data**

Facility ID:	9645			CERR Code:		
Facility SIC Code:	2095			TOGT:	.017	
CO:	1			ROGT:	.0131952	
Air Basin:	SF			COT:	.044	
District:	BA			NOXT:	.176	
COID:	ALA			SOXT:	.001	
DISN:	BAY AREA AQMD			PMT:	.053	
CHAPIS:				PM10T:	.032676	

**2008 Toxic Data**

Facility ID:	9645			COID:	ALA	
Facility SIC Code:	2095			DISN:	BAY AREA AQMD	
CO:	1			CHAPIS:		
Air Basin:	SF			CERR Code:		
District:	BA					
TS:						
Health Risk Asmt:						
Non-Cancer Chronic Haz Ind:						
Non-Cancer Acute Haz Ind:						

Map Key	Number of Records	Direction	Distance (mi/ft)	Elev/Diff (ft)	Site	DB
---------	-------------------	-----------	------------------	----------------	------	----

**2009 Criteria Data**

<b>Facility ID:</b>	9645	<b>CERR Code:</b>	
<b>Facility SIC Code:</b>	2095	<b>TOGT:</b>	.016
<b>CO:</b>	1	<b>ROGT:</b>	.0123647
<b>Air Basin:</b>	SF	<b>COT:</b>	.04
<b>District:</b>	BA	<b>NOXT:</b>	.16
<b>COID:</b>	ALA	<b>SOXT:</b>	.001
<b>DISN:</b>	BAY AREA AQMD	<b>PMT:</b>	.
			0522264808362369337979094076655052264808
<b>CHAPIS:</b>		<b>PM10T:</b>	.03214

**2009 Toxic Data**

<b>Facility ID:</b>	9645	<b>COID:</b>	ALA
<b>Facility SIC Code:</b>	2095	<b>DISN:</b>	BAY AREA AQMD
<b>CO:</b>	1	<b>CHAPIS:</b>	
<b>Air Basin:</b>	SF	<b>CERR Code:</b>	
<b>District:</b>	BA		
<b>TS:</b>			
<b>Health Risk Asmt:</b>			
<b>Non-Cancer Chronic Haz Ind:</b>			
<b>Non-Cancer Acute Haz Ind:</b>			

**2010 Toxic Data**

<b>Facility ID:</b>	9645	<b>COID:</b>	ALA
<b>Facility SIC Code:</b>	2095	<b>DISN:</b>	BAY AREA AQMD
<b>CO:</b>	1	<b>CHAPIS:</b>	
<b>Air Basin:</b>	SF	<b>CERR Code:</b>	
<b>District:</b>	BA		
<b>TS:</b>			
<b>Health Risk Asmt:</b>			
<b>Non-Cancer Chronic Haz Ind:</b>			
<b>Non-Cancer Acute Haz Ind:</b>			

<a href="#">116</a>	1 of 1	NW	0.19 / 995.37	17.23 / -15	<b>AQUATIC PARK SCIENCE CENTER 80 BOLIVAR DR. BERKELEY CA 94710</b>	LUST
---------------------	--------	----	---------------	-------------	---	------

<b>Global ID:</b>	T10000001064	<b>County:</b>	ALAMEDA
<b>Status:</b>	COMPLETED - CASE CLOSED	<b>Latitude:</b>	37.8618949203986
<b>Status Date:</b>	7/14/2014	<b>Longitude:</b>	-122.299482822419
<b>Case Type:</b>	LUST CLEANUP SITE		
<b>Date Source:</b>	LUST Cleanup Sites from GeoTracker Search; LUST Cleanup Sites from GeoTracker Cleanup Sites Data Download		

**LUST Cleanup Sites from GeoTracker Cleanup Sites Data Download - Facilities Detail**

<b>RB Case No:</b>	01-3618	<b>Potential COC:</b>	Diesel, Gasoline, Stoddard solvent / Mineral Sprits / Distillates
<b>Local Case No:</b>		<b>How Discovered:</b>	Site Assessment/Site Investigation
<b>Begin Date:</b>	4/1/2007	<b>Stop Method:</b>	Other Means
<b>Lead Agency:</b>	SAN FRANCISCO BAY RWQCB (REGION 2)	<b>Stop Description:</b>	source not determined
<b>Local Agency:</b>	BERKELEY, CITY OF	<b>Case Worker:</b>	MYM
<b>CUF Case:</b>	YES	<b>File Location:</b>	All Files are on GeoTracker or in the Local Agency Database
<b>Potential Media of Concern:</b>	Other Groundwater (uses other than drinking water), Soil		
<b>How Discovered Description:</b>	PEA investigation, DTSC case		
<b>Calwater Watershed Name:</b>	Bay Bridges - Berkeley (203.30)		
<b>DWR GW Subbasin Name:</b>	Santa Clara Valley - East Bay Plain (2-009.04)		



<b>Map Key</b>	<b>Number of Records</b>	<b>Direction</b>	<b>Distance (mi/ft)</b>	<b>Elev/Diff (ft)</b>	<b>Site</b>	<b>DB</b>
----------------	--------------------------	------------------	-------------------------	-----------------------	-------------	-----------

**Disadvantaged Community:  
Site History:**

Case history for Preliminary Endangerment Assessment can be found at DTSC, with electronic information captured in DTSC's EnviroStor database. Petroleum corrective actions assigned to the City of Berkeley, Toxics Management Division, by DTSC. Property has been used commercially or industrially as a paint formulator. Commercial/industrial activity at this site spans approximately 100 years. Corrective actions implemented to remove impacted soil. Added observation well in excavation area and added oxygen releasing material to soil/groundwater interface to enhance petroleum degradation in groundwater. Fourth quarter monitoring results due in July 2013. Continued improvement of groundwater suggests corrective action completion has met goals and should be considered for no further action.

**Regulatory Activity**

<b>Action Type:</b>	RESPONSE
<b>Date :</b>	4/3/2017
<b>Action:</b>	Email Correspondence
<b>Action Type:</b>	ENFORCEMENT
<b>Date :</b>	7/14/2014
<b>Action:</b>	Closure/No Further Action Letter
<b>Action Type:</b>	RESPONSE
<b>Date :</b>	12/31/2013
<b>Action:</b>	Unknown
<b>Action Type:</b>	ENFORCEMENT
<b>Date :</b>	11/6/2013
<b>Action:</b>	13267 Requirement
<b>Action Type:</b>	ENFORCEMENT
<b>Date :</b>	10/8/2013
<b>Action:</b>	Notification - Public Notice of Case Closure
<b>Action Type:</b>	RESPONSE
<b>Date :</b>	8/30/2013
<b>Action:</b>	Request for Closure - Regulator Responded
<b>Action Type:</b>	ENFORCEMENT
<b>Date :</b>	6/21/2013
<b>Action:</b>	Technical Correspondence / Assistance / Other
<b>Action Type:</b>	ENFORCEMENT
<b>Date :</b>	6/12/2013
<b>Action:</b>	Letter - Notice
<b>Action Type:</b>	ENFORCEMENT
<b>Date :</b>	2/15/2012
<b>Action:</b>	Technical Correspondence / Assistance / Other
<b>Action Type:</b>	REMEDIATION
<b>Date :</b>	1/10/2012
<b>Action:</b>	Excavation
<b>Action Type:</b>	ENFORCEMENT
<b>Date :</b>	10/26/2009
<b>Action:</b>	Technical Correspondence / Assistance / Other
<b>Action Type:</b>	ENFORCEMENT
<b>Date :</b>	5/1/2009
<b>Action:</b>	Staff Letter
<b>Action Type:</b>	ENFORCEMENT
<b>Date :</b>	11/13/2008
<b>Action:</b>	Unauthorized Release Form
<b>Action Type:</b>	Other
<b>Date :</b>	11/13/2008
<b>Action:</b>	Leak Reported

<i>Map Key</i>	<i>Number of Records</i>	<i>Direction</i>	<i>Distance (mi/ft)</i>	<i>Elev/Diff (ft)</i>	<i>Site</i>	<i>DB</i>
<b>Action Type:</b>		RESPONSE				
<b>Date :</b>		6/11/2008				
<b>Action:</b>		Site Assessment Report				
<b>Action Type:</b>		Other				
<b>Date :</b>		4/1/2007				
<b>Action:</b>		Leak Discovery				
<b>Action Type:</b>		RESPONSE				
<b>Date :</b>		11/16/2000				
<b>Action:</b>		Soil and Water Investigation Workplan				
<b>Action Type:</b>		ENFORCEMENT				
<b>Date :</b>		4/24/2000				
<b>Action:</b>		Staff Letter				
<b>Action Type:</b>		RESPONSE				
<b>Date :</b>		4/19/2000				
<b>Action:</b>		Soil and Water Investigation Report				
<b>Action Type:</b>		RESPONSE				
<b>Date :</b>		1/10/2000				
<b>Action:</b>		Soil and Water Investigation Report				
<b>Action Type:</b>		RESPONSE				
<b>Date :</b>		7/27/1999				
<b>Action:</b>		Tank Removal Report / UST Sampling Report				
<b>Action Type:</b>		RESPONSE				
<b>Date :</b>		5/17/1999				
<b>Action:</b>		Tank Removal Workplan				
<b>Action Type:</b>		RESPONSE				
<b>Date :</b>		12/23/1998				
<b>Action:</b>		Correspondence				
<b>Action Type:</b>		ENFORCEMENT				
<b>Date :</b>		12/23/1998				
<b>Action:</b>		Notice to Comply				
<b>Action Type:</b>		ENFORCEMENT				
<b>Date :</b>		3/6/1998				
<b>Action:</b>		Staff Letter				
<b>Action Type:</b>		RESPONSE				
<b>Date :</b>		6/6/1988				
<b>Action:</b>		Correspondence				

**Regulatory Contacts**

<b>Contact Type:</b>	Regional Board Caseworker	<b>Address:</b>	1001 I Street
<b>Contact Name:</b>	MATTHEW COHEN	<b>Email:</b>	mcohen@waterboards.ca.gov
<b>City:</b>	SACRAMENTO	<b>Phone No:</b>	9163415751
<b>Organization Name:</b>	SWRCB		
<b>Contact Type:</b>	Local Agency Caseworker	<b>Address:</b>	2118 MILVIA STREET 3RD FLOOR
<b>Contact Name:</b>	GEOFFERY FIEDLER	<b>Email:</b>	gfiedler@ci.berkeley.ca.us
<b>City:</b>	BERKELEY	<b>Phone No:</b>	
<b>Organization Name:</b>	BERKELEY, CITY OF		
<b>Contact Type:</b>	Regional Board Caseworker	<b>Address:</b>	1515 CLAY STREET
<b>Contact Name:</b>	MARTIN MUSONGE	<b>Email:</b>	martin.musonge@waterboards.ca.gov
<b>City:</b>	OAKLAND	<b>Phone No:</b>	
<b>Organization Name:</b>	SAN FRANCISCO BAY RWQCB (REGION 2)		

**Status History**

Map Key	Number of Records	Direction	Distance (mi/ft)	Elev/Diff (ft)	Site	DB
<b>Status:</b>		Completed - Case Closed				
<b>Status Date:</b>		7/14/2014				
<b>Status:</b>		Open - Eligible for Closure				
<b>Status Date:</b>		7/9/2013				
<b>Status:</b>		Open - Verification Monitoring				
<b>Status Date:</b>		6/10/2013				
<b>Status:</b>		Open - Assessment & Interim Remedial Action				
<b>Status Date:</b>		12/5/2011				
<b>Status:</b>		Open - Assessment & Interim Remedial Action				
<b>Status Date:</b>		5/1/2009				
<b>Status:</b>		Open - Case Begin Date				
<b>Status Date:</b>		4/1/2007				

**LUST Sites from GeoTracker Search - Regulatory Profile (as of Feb 24, 2020)**

<b>Site Facility Name:</b>	AQUATIC PARK SCIENCE CENTER	<b>Potential COC:</b>	DIESEL, GASOLINE, STODDARD SOLVENT / MINERAL SPRITS / DISTILLATES
<b>Site Facility Type:</b>	LUST CLEANUP SITE	<b>Facility Type:</b>	
<b>Cleanup Status:</b>	COMPLETED - CASE CLOSED	<b>Composting Method:</b>	
<b>Project Status:</b>		<b>Address:</b>	80 BOLIVAR DR.
<b>WDR Place Type:</b>		<b>City:</b>	BERKELEY
<b>WDR File:</b>		<b>Zip:</b>	94710
<b>WDR Order:</b>		<b>County:</b>	ALAMEDA
<b>CUF Priority Assig:</b>		<b>CUF Claim:</b>	B0153
<b>CUF Amount Paid:</b>			
<b>File Location:</b>	ALL FILES ARE ON GEOTRACKER OR IN THE LOCAL AGENCY DATABASE		
<b>Designated Beneficial Use:</b>	MUN, AGR, IND, PROC		
<b>Project Oversight Agencies:</b>			
<b>Report Link:</b>	<a href="https://geotracker.waterboards.ca.gov/profile_report?global_id=T10000001064">https://geotracker.waterboards.ca.gov/profile_report?global_id=T10000001064</a>		
<b>Cleanup Status Detail:</b>	COMPLETED - CASE CLOSED AS OF 7/14/2014		
<b>Cleanup History Link:</b>	<a href="https://geotracker.waterboards.ca.gov/profile_report_include?global_id=T10000001064&amp;tabname=regulatoryhistory">https://geotracker.waterboards.ca.gov/profile_report_include?global_id=T10000001064&amp;tabname=regulatoryhistory</a>		
<b>Potential Media of Concern:</b>	OTHER GROUNDWATER (USES OTHER THAN DRINKING WATER), SOIL		
<b>User Defined Beneficial Use:</b>			
<b>DWR GW Sub Basin:</b>	Santa Clara Valley - East Bay Plain (2-009.04)		
<b>Calwater Watershed Name:</b>	Bay Bridges - Berkeley (203.30)		
<b>Post Closure Site Management:</b>	NO EXCAVATION OF CONTAMINATED SOILS WITHOUT AGENCY REVIEW AND APPROVAL NO GROUNDWATER EXTRACTION AT ANY DEPTH WITHOUT APPROVAL NOTIFY PRIOR TO CHANGE IN LAND USE PERFORM H&S PLAN PRIOR TO SUBSURFACE WORK UNKNOWN		
<b>Future Land Use:</b>	UNKNOWN		
<b>Cleanup Oversight Agencies:</b>	SAN FRANCISCO BAY RWQCB (REGION 2) (LEAD) - CASE #: 01-3618 CASEWORKER: MARTIN MUSONGE BERKELEY, CITY OF - CASE #: TT CASEWORKER: GEOFFERY FIEDLER SWRCB CASEWORKER: MATTHEW COHEN		
<b>Gndwater Monitoring Freque:</b>			
<b>Designated Beneficial Use Desc:</b>	Municipal and Domestic Supply, Agricultural Supply, Industrial Service Supply, Industrial Process Supply		
<b>Site History:</b>			

Case history for Preliminary Endangerment Assessment can be found at DTSC, with electronic information captured in DTSC's EnviroStor database. Petroleum corrective actions assigned to the City of Berkeley, Toxics Management Division, by DTSC. Property has been used commercially or industrially as a paint formulator. Commercial/industrial activity at this site spans approximately 100 years. Corrective actions implemented to remove impacted soil. Added observation well in excavation area and added oxygen releasing material to soil/groundwater interface to enhance petroleum degradation in groundwater. Fourth quarter monitoring results due in July 2013. Continued improvement of groundwater suggests corrective action completion has met goals and should be considered for no further action.

**LUST Sites from GeoTracker Search - Cleanup Status History (as of Feb 24, 2020)**

Map Key	Number of Records	Direction	Distance (mi/ft)	Elev/Diff (ft)	Site	DB
<b>Status:</b>		Completed - Case Closed				
<b>Date :</b>		7/14/2014				
<b>Status:</b>		Open - Eligible for Closure				
<b>Date :</b>		7/9/2013				
<b>Status:</b>		Open - Verification Monitoring				
<b>Date :</b>		6/10/2013				
<b>Status:</b>		Open - Assessment & Interim Remedial Action				
<b>Date :</b>		12/5/2011				
<b>Status:</b>		Open - Assessment & Interim Remedial Action				
<b>Date :</b>		5/1/2009				
<b>Status:</b>		Open - Case Begin Date				
<b>Date :</b>		4/1/2007				

**LUST Sites from GeoTracker Search - Cleanup Action Report (as of Feb 24, 2020)**

**Action Type:** EXCAVATION  
**Phase:** Soil, Water  
**Contaminant Mass Removed:** 4,720 Pounds  
**Description:** Approximately 5900 tons of soil were excavated during corrective action implementation. The estimated pounds removed is based on an estimated average soil concentration of 400 mg/kg. Groundwater treated to enhance natural degradation through the addition of an oxygen-releasing material, thus determining amount of contaminant removed from groundwater is not possible.

**Begin Date:** 1/10/2012  
**End Date:** 6/21/2013

**LUST Sites from GeoTracker Search - Regulatory Activities (as of Feb 24, 2020)**

**Action Type:** Response Requested - Other  
**Action Date:** 4/3/2017  
**Received Issue Date:** 4/3/2017  
**Action:** Email Correspondence  
**Doc Link:** [https://geotracker.waterboards.ca.gov/view\\_documents\\_all?global\\_id=T10000001064&doc\\_id=5916500](https://geotracker.waterboards.ca.gov/view_documents_all?global_id=T10000001064&doc_id=5916500)  
**Title Description Comments:**

PG&E Notification for Electric Pole Replacement Project

**Action Type:** Other Regulatory Actions  
**Action Date:** 7/14/2014  
**Received Issue Date:** 7/14/2014  
**Action:** Closure/No Further Action Letter  
**Doc Link:** [https://geotracker.waterboards.ca.gov/view\\_documents?global\\_id=T10000001064&enforcement\\_id=6212111&temptable=ENFORCEMENT](https://geotracker.waterboards.ca.gov/view_documents?global_id=T10000001064&enforcement_id=6212111&temptable=ENFORCEMENT)  
**Title Description Comments:**

Transmittal of Closure Letter

**Action Type:** Enforcement/Orders  
**Action Date:** 11/6/2013  
**Received Issue Date:** 11/6/2013  
**Action:** 13267 Requirement  
**Doc Link:** [https://geotracker.waterboards.ca.gov/view\\_documents?global\\_id=T10000001064&enforcement\\_id=6191163&temptable=ENFORCEMENT](https://geotracker.waterboards.ca.gov/view_documents?global_id=T10000001064&enforcement_id=6191163&temptable=ENFORCEMENT)  
**Title Description Comments:**

Requirement for a Technical Report

**Action Type:** Notices  
**Action Date:** 10/8/2013  
**Received Issue Date:** 10/8/2013  
**Action:** Notification - Public Notice of Case Closure  
**Doc Link:** [https://geotracker.waterboards.ca.gov/view\\_documents?](https://geotracker.waterboards.ca.gov/view_documents?)

global\_id=T10000001064&enforcement\_id=6178807&temptable=ENFORCEMENT

**Title Description Comments:**

Notice of Intent to Issue a No Further Action Letter This case will be closed if there are no comments to the contrary and as soon as a monitoring wells destruction report is received.

**Action Type:** Response Requested - Other  
**Action Date:** 8/30/2013  
**Received Issue Date:** 8/30/2013  
**Action:** Request for Closure - Regulator Responded  
**Doc Link:** [https://geotracker.waterboards.ca.gov/view\\_documents\\_all?global\\_id=T10000001064&doc\\_id=5780490](https://geotracker.waterboards.ca.gov/view_documents_all?global_id=T10000001064&doc_id=5780490)

**Title Description Comments:**

Groundwater Monitoring Report and Recommendation for Low-Threat UST Case Closure for Area 3 - A Notice of Intent to Issue a NFA and a letter requiring monitoring well destruction have been sent.

**Action Type:** Other Regulatory Actions  
**Action Date:** 6/21/2013  
**Received Issue Date:** 6/21/2013  
**Action:** Technical Correspondence / Assistance / Other  
**Doc Link:** [https://geotracker.waterboards.ca.gov/view\\_documents?global\\_id=T10000001064&enforcement\\_id=6165852&temptable=ENFORCEMENT](https://geotracker.waterboards.ca.gov/view_documents?global_id=T10000001064&enforcement_id=6165852&temptable=ENFORCEMENT)

**Title Description Comments:**

Closure Status

**Action Type:** Notices  
**Action Date:** 6/12/2013  
**Received Issue Date:** 6/12/2013  
**Action:** Letter - Notice  
**Doc Link:** [https://geotracker.waterboards.ca.gov/view\\_documents?global\\_id=T10000001064&enforcement\\_id=6163896&temptable=ENFORCEMENT](https://geotracker.waterboards.ca.gov/view_documents?global_id=T10000001064&enforcement_id=6163896&temptable=ENFORCEMENT)

**Title Description Comments:**

Notice of Case Transfer

**Action Type:** Other Regulatory Actions  
**Action Date:** 2/15/2012  
**Received Issue Date:** 2/15/2012  
**Action:** Technical Correspondence / Assistance / Other  
**Doc Link:** [https://geotracker.waterboards.ca.gov/view\\_documents?global\\_id=T10000001064&enforcement\\_id=6113495&temptable=ENFORCEMENT](https://geotracker.waterboards.ca.gov/view_documents?global_id=T10000001064&enforcement_id=6113495&temptable=ENFORCEMENT)

**Title Description Comments:**

Approval Final Corrective Measures Plan

**Action Type:** Other Regulatory Actions  
**Action Date:** 10/26/2009  
**Received Issue Date:** 10/26/2009  
**Action:** Technical Correspondence / Assistance / Other  
**Doc Link:** [https://geotracker.waterboards.ca.gov/view\\_documents?global\\_id=T10000001064&enforcement\\_id=6035549&temptable=ENFORCEMENT](https://geotracker.waterboards.ca.gov/view_documents?global_id=T10000001064&enforcement_id=6035549&temptable=ENFORCEMENT)

**Title Description Comments:**

**Action Type:** Other Regulatory Actions  
**Action Date:** 5/1/2009  
**Received Issue Date:** 5/1/2009  
**Action:** Staff Letter  
**Doc Link:** [https://geotracker.waterboards.ca.gov/view\\_documents?global\\_id=T10000001064&enforcement\\_id=6384209&temptable=ENFORCEMENT](https://geotracker.waterboards.ca.gov/view_documents?global_id=T10000001064&enforcement_id=6384209&temptable=ENFORCEMENT)

**Title Description Comments:**

Berkeley DTSC - Letter - Remedial Action Objectives

<b>Map Key</b>	<b>Number of Records</b>	<b>Direction</b>	<b>Distance (mi/ft)</b>	<b>Elev/Diff (ft)</b>	<b>Site</b>	<b>DB</b>
<b>Action Type:</b>		Other Regulatory Actions				
<b>Action Date:</b>		11/13/2008				
<b>Received Issue Date:</b>		11/13/2008				
<b>Action:</b>		Unauthorized Release Form				
<b>Doc Link:</b>		https://geotracker.waterboards.ca.gov/view_documents?global_id=T10000001064&enforcement_id=6174634&temptable=ENFORCEMENT				
<b>Title Description Comments:</b>						
Final Preliminary Endangerment Evaluation						
<b>Action Type:</b>		Response Requested - Reports				
<b>Action Date:</b>		6/11/2008				
<b>Received Issue Date:</b>		6/11/2008				
<b>Action:</b>		Site Assessment Report				
<b>Doc Link:</b>						
<b>Title Description Comments:</b>						
Final Preliminary Endangerment Evaluation						
<b>Action Type:</b>		Response Requested - Reports				
<b>Action Date:</b>		6/11/2008				
<b>Received Issue Date:</b>		6/11/2008				
<b>Action:</b>		Site Assessment Report				
<b>Doc Link:</b>		https://geotracker.waterboards.ca.gov/view_documents_all?global_id=T10000001064&doc_id=5781328				
<b>Title Description Comments:</b>						
Final Preliminary Endangerment Evaluation						
<b>Action Type:</b>		Response Requested - Workplans				
<b>Action Date:</b>		11/16/2000				
<b>Received Issue Date:</b>		11/16/2000				
<b>Action:</b>		Soil and Water Investigation Workplan				
<b>Doc Link:</b>		https://geotracker.waterboards.ca.gov/view_documents_all?global_id=T10000001064&doc_id=5781334				
<b>Title Description Comments:</b>						
Proposed Soil and Groundwater Investigation						
<b>Action Type:</b>		Other Regulatory Actions				
<b>Action Date:</b>		4/24/2000				
<b>Received Issue Date:</b>		4/24/2000				
<b>Action:</b>		Staff Letter				
<b>Doc Link:</b>		https://geotracker.waterboards.ca.gov/view_documents?global_id=T10000001064&enforcement_id=6411005&temptable=ENFORCEMENT				
<b>Title Description Comments:</b>						
Staff Letters - City of Berkeley						
<b>Action Type:</b>		Response Requested - Reports				
<b>Action Date:</b>		4/19/2000				
<b>Received Issue Date:</b>		4/19/2000				
<b>Action:</b>		Soil and Water Investigation Report				
<b>Doc Link:</b>						
<b>Title Description Comments:</b>						
Soil and Groundwater Investigation Report						
<b>Action Type:</b>		Response Requested - Reports				
<b>Action Date:</b>		4/19/2000				
<b>Received Issue Date:</b>		4/19/2000				
<b>Action:</b>		Soil and Water Investigation Report				
<b>Doc Link:</b>		https://geotracker.waterboards.ca.gov/view_documents_all?global_id=T10000001064&doc_id=5781336				
<b>Title Description Comments:</b>						
Soil and Groundwater Investigation Report						
<b>Action Type:</b>		Response Requested - Reports				

<b>Map Key</b>	<b>Number of Records</b>	<b>Direction</b>	<b>Distance (mi/ft)</b>	<b>Elev/Diff (ft)</b>	<b>Site</b>	<b>DB</b>
<b>Action Date:</b>		1/10/2000				
<b>Received Issue Date:</b>		1/10/2000				
<b>Action:</b>		Soil and Water Investigation Report				
<b>Doc Link:</b>		<a href="https://geotracker.waterboards.ca.gov/view_documents_all?global_id=T10000001064&amp;doc_id=5781337">https://geotracker.waterboards.ca.gov/view_documents_all?global_id=T10000001064&amp;doc_id=5781337</a>				
<b>Title Description Comments:</b>						
Soil Stockpile sampling and Analysis Report						
<b>Action Type:</b>		Response Requested - Reports				
<b>Action Date:</b>		7/27/1999				
<b>Received Issue Date:</b>		7/27/1999				
<b>Action:</b>		Tank Removal Report / UST Sampling Report				
<b>Doc Link:</b>		<a href="https://geotracker.waterboards.ca.gov/view_documents_all?global_id=T10000001064&amp;doc_id=5781339">https://geotracker.waterboards.ca.gov/view_documents_all?global_id=T10000001064&amp;doc_id=5781339</a>				
<b>Title Description Comments:</b>						
UST Removal Soil and GW Sampling Report						
<b>Action Type:</b>		Response Requested - Workplans				
<b>Action Date:</b>		5/17/1999				
<b>Received Issue Date:</b>		5/17/1999				
<b>Action:</b>		Tank Removal Workplan				
<b>Doc Link:</b>		<a href="https://geotracker.waterboards.ca.gov/view_documents_all?global_id=T10000001064&amp;doc_id=5781341">https://geotracker.waterboards.ca.gov/view_documents_all?global_id=T10000001064&amp;doc_id=5781341</a>				
<b>Title Description Comments:</b>						
Work Plan for UST Removal						
<b>Action Type:</b>		Response Requested - Other				
<b>Action Date:</b>		12/23/1998				
<b>Received Issue Date:</b>		12/23/1998				
<b>Action:</b>		Correspondence				
<b>Doc Link:</b>						
<b>Title Description Comments:</b>						
Violation of Underground Tank Regulation						
<b>Action Type:</b>		Enforcement/Orders				
<b>Action Date:</b>		12/23/1998				
<b>Received Issue Date:</b>		12/23/1998				
<b>Action:</b>		Notice to Comply				
<b>Doc Link:</b>		<a href="https://geotracker.waterboards.ca.gov/view_documents?global_id=T10000001064&amp;enforcement_id=6174678&amp;temptable=ENFORCEMENT">https://geotracker.waterboards.ca.gov/view_documents?global_id=T10000001064&amp;enforcement_id=6174678&amp;temptable=ENFORCEMENT</a>				
<b>Title Description Comments:</b>						
Violation of Underground Tank Regulations						
<b>Action Type:</b>		Other Regulatory Actions				
<b>Action Date:</b>		3/6/1998				
<b>Received Issue Date:</b>		3/6/1998				
<b>Action:</b>		Staff Letter				
<b>Doc Link:</b>		<a href="https://geotracker.waterboards.ca.gov/view_documents?global_id=T10000001064&amp;enforcement_id=6174682&amp;temptable=ENFORCEMENT">https://geotracker.waterboards.ca.gov/view_documents?global_id=T10000001064&amp;enforcement_id=6174682&amp;temptable=ENFORCEMENT</a>				
<b>Title Description Comments:</b>						
<b>Action Type:</b>		Response Requested - Other				
<b>Action Date:</b>		6/6/1988				
<b>Received Issue Date:</b>		6/7/1988				
<b>Action:</b>		Correspondence				
<b>Doc Link:</b>		<a href="https://geotracker.waterboards.ca.gov/view_documents_all?global_id=T10000001064&amp;doc_id=5894557">https://geotracker.waterboards.ca.gov/view_documents_all?global_id=T10000001064&amp;doc_id=5894557</a>				
<b>Title Description Comments:</b>						
Report of Violation						
<b>Action Type:</b>		Response Requested - Other				
<b>Action Date:</b>		12/31/2013				

Map Key	Number of Records	Direction	Distance (mi/ft)	Elev/Diff (ft)	Site	DB
---------	-------------------	-----------	------------------	----------------	------	----

**Received Issue Date:**

**Action:** Unknown

**Doc Link:**

**Title Description Comments:**

This site will be closed as soon as a well destruction is received.

**Action Type:** Cleanup Action

**Action Date:** 1/10/2012

**Received Issue Date:**

**Action:** Excavation

**Doc Link:**

**Title Description Comments:**

Approximately 5900 tons of soil were excavated during corrective action implementation. The estimated pounds removed is based on an estimated average soil concentration of 400 mg/kg. Groundwater treated to enhance natural degradation through the addition of an oxygen-releasing material, thus determining amount of contaminant removed from groundwater is not possible.

**Action Type:** Leak Action

**Action Date:** 11/13/2008

**Received Issue Date:**

**Action:** Leak Reported

**Doc Link:**

**Title Description Comments:**

**Action Type:** Leak Action

**Action Date:** 4/1/2007

**Received Issue Date:**

**Action:** Leak Discovery

**Doc Link:**

**Title Description Comments:**

**LUST Sites from GeoTracker Search - Documents (as of Feb 24, 2020)**

**Document Type:** Site Documents **Size :**  
**Document Date:** 4/3/2017 **Submitted By:** SUNNY GRUNLOH (REGULATOR)  
**Type:** EMAIL CORRESPONDENCE **Submitted:**  
**Title:** PG&E NOTIFICATION FOR ELECTRIC POLE REPLACEMENT PROJECT  
**Title Link:** [https://geotracker.waterboards.ca.gov/view\\_documents?global\\_id=T10000001064&document\\_id=5916500](https://geotracker.waterboards.ca.gov/view_documents?global_id=T10000001064&document_id=5916500)

**Document Type:** Site Documents **Size :**  
**Document Date:** 7/14/2014 **Submitted By:** MARTIN Y. MUSONGE (REGULATOR)  
**Type:** CLOSURE/NO FURTHER ACTION LETTER **Submitted:**  
**Title:** TRANSMITTAL OF CLOSURE LETTER  
**Title Link:** [https://geotracker.waterboards.ca.gov/view\\_documents?global\\_id=T10000001064&enforcement\\_id=6212111](https://geotracker.waterboards.ca.gov/view_documents?global_id=T10000001064&enforcement_id=6212111)

**Document Type:** Site Documents **Size :** 1,319 KB  
**Document Date:** 3/25/2014\* **Submitted By:** CHEYENNE WALDMAN (AUTH\_RP)  
**Type:** WELL DESTRUCTION REPORT **Submitted:**  
**Title:** WELL DESTRUCTION REPORT  
**Title Link:** [https://geotracker.waterboards.ca.gov/esi/uploads/geo\\_report/1332711398/T10000001064.PDF](https://geotracker.waterboards.ca.gov/esi/uploads/geo_report/1332711398/T10000001064.PDF)

**Document Type:** Site Documents **Size :**  
**Document Date:** 11/6/2013 **Submitted By:** MARTIN Y. MUSONGE (REGULATOR)  
**Type:** 13267 REQUIREMENT **Submitted:**  
**Title:** REQUIREMENT FOR A TECHNICAL REPORT  
**Title Link:** [https://geotracker.waterboards.ca.gov/view\\_documents?global\\_id=T10000001064&enforcement\\_id=6191163](https://geotracker.waterboards.ca.gov/view_documents?global_id=T10000001064&enforcement_id=6191163)

**Document Type:** Site Documents **Size :**  
**Document Date:** 10/8/2013 **Submitted By:** MARTIN Y. MUSONGE (REGULATOR)  
**Type:** NOTIFICATION - PUBLIC NOTICE OF CASE CLOSURE **Submitted:**  
**Title:** NOTICE OF INTENT TO ISSUE A NO FURTHER ACTION LETTER  
**Title Link:** [https://geotracker.waterboards.ca.gov/view\\_documents?global\\_id=T10000001064&enforcement\\_id=6178807](https://geotracker.waterboards.ca.gov/view_documents?global_id=T10000001064&enforcement_id=6178807)



<b>Map Key</b>	<b>Number of Records</b>	<b>Direction</b>	<b>Distance (mi/ft)</b>	<b>Elev/Diff (ft)</b>	<b>Site</b>	<b>DB</b>
<b>Document Type:</b>	Site Documents			<b>Size :</b>	10,529 KB	
<b>Document Date:</b>	8/29/2013			<b>Submitted By:</b>	CHEYENNE WALDMAN (AUTH_RP)	
<b>Type:</b>	REQUEST FOR CLOSURE			<b>Submitted:</b>		
<b>Title:</b>	GROUNDWATER MONITORING REPORT AND RECOMMENDATION FOR LOW-THREAT UST CASE CLOSURE FOR AREA 3					
<b>Title Link:</b>	<a href="https://geotracker.waterboards.ca.gov/esi/uploads/geo_report/7629937350/T10000001064.PDF">https://geotracker.waterboards.ca.gov/esi/uploads/geo_report/7629937350/T10000001064.PDF</a>					
<b>Document Type:</b>	Site Documents			<b>Size :</b>		
<b>Document Date:</b>	6/21/2013			<b>Submitted By:</b>	(REGULATOR)	
<b>Type:</b>	TECHNICAL CORRESPONDENCE / ASSISTANCE / OTHER			<b>Submitted:</b>		
<b>Title:</b>	CLOSURE STATUS					
<b>Title Link:</b>	<a href="https://geotracker.waterboards.ca.gov/view_documents?global_id=T10000001064&amp;enforcement_id=6165852">https://geotracker.waterboards.ca.gov/view_documents?global_id=T10000001064&amp;enforcement_id=6165852</a>					
<b>Document Type:</b>	Site Documents			<b>Size :</b>		
<b>Document Date:</b>	6/12/2013			<b>Submitted By:</b>	(REGULATOR)	
<b>Type:</b>	LETTER - NOTICE			<b>Submitted:</b>		
<b>Title:</b>	NOTICE OF CASE TRANSFER					
<b>Title Link:</b>	<a href="https://geotracker.waterboards.ca.gov/view_documents?global_id=T10000001064&amp;enforcement_id=6163896">https://geotracker.waterboards.ca.gov/view_documents?global_id=T10000001064&amp;enforcement_id=6163896</a>					
<b>Document Type:</b>	Site Documents			<b>Size :</b>	1,863 KB	
<b>Document Date:</b>	1/9/2013			<b>Submitted By:</b>	CHEYENNE WALDMAN (AUTH_RP)	
<b>Type:</b>	REMOVAL ACTION COMPLETE			<b>Submitted:</b>		
<b>Title:</b>	CMP COMPLETION REPORT - APPENDIX C - PHOTO LOG					
<b>Title Link:</b>	<a href="https://geotracker.waterboards.ca.gov/esi/uploads/geo_report/5366341769/T10000001064.PDF">https://geotracker.waterboards.ca.gov/esi/uploads/geo_report/5366341769/T10000001064.PDF</a>					
<b>Document Type:</b>	Site Documents			<b>Size :</b>	21,636 KB	
<b>Document Date:</b>	1/9/2013			<b>Submitted By:</b>	CHEYENNE WALDMAN (AUTH_RP)	
<b>Type:</b>	REMOVAL ACTION COMPLETE			<b>Submitted:</b>		
<b>Title:</b>	CMP COMPLETION REPORT - APPENDIX D - WASTE CHARACTERIZATION LAB REPORTS					
<b>Title Link:</b>	<a href="https://geotracker.waterboards.ca.gov/esi/uploads/geo_report/8162601530/T10000001064.PDF">https://geotracker.waterboards.ca.gov/esi/uploads/geo_report/8162601530/T10000001064.PDF</a>					
<b>Document Type:</b>	Site Documents			<b>Size :</b>	6,036 KB	
<b>Document Date:</b>	1/9/2013			<b>Submitted By:</b>	CHEYENNE WALDMAN (AUTH_RP)	
<b>Type:</b>	REMOVAL ACTION COMPLETE			<b>Submitted:</b>		
<b>Title:</b>	CMP COMPLETION REPORT - APPENDIX A - RESULTS OF GEOPHYSICAL SURVEY					
<b>Title Link:</b>	<a href="https://geotracker.waterboards.ca.gov/esi/uploads/geo_report/8877931118/T10000001064.PDF">https://geotracker.waterboards.ca.gov/esi/uploads/geo_report/8877931118/T10000001064.PDF</a>					
<b>Document Type:</b>	Site Documents			<b>Size :</b>	4,323 KB	
<b>Document Date:</b>	1/9/2013			<b>Submitted By:</b>	CHEYENNE WALDMAN (AUTH_RP)	
<b>Type:</b>	REMOVAL ACTION COMPLETE			<b>Submitted:</b>		
<b>Title:</b>	CORRECTIVE MEASURES PLAN COMPLETION REPORT					
<b>Title Link:</b>	<a href="https://geotracker.waterboards.ca.gov/esi/uploads/geo_report/4108091235/T10000001064.PDF">https://geotracker.waterboards.ca.gov/esi/uploads/geo_report/4108091235/T10000001064.PDF</a>					
<b>Document Type:</b>	Site Documents			<b>Size :</b>	10,192 KB	
<b>Document Date:</b>	1/9/2013			<b>Submitted By:</b>	CHEYENNE WALDMAN (AUTH_RP)	
<b>Type:</b>	REMOVAL ACTION COMPLETE			<b>Submitted:</b>		
<b>Title:</b>	CMP COMPLETION REPORT - APPENDIX G - CONFIRMATION SAMPLE LAB REPORTS					
<b>Title Link:</b>	<a href="https://geotracker.waterboards.ca.gov/esi/uploads/geo_report/7602298796/T10000001064.PDF">https://geotracker.waterboards.ca.gov/esi/uploads/geo_report/7602298796/T10000001064.PDF</a>					
<b>Document Type:</b>	Site Documents			<b>Size :</b>	19,534 KB	
<b>Document Date:</b>	1/9/2013			<b>Submitted By:</b>	CHEYENNE WALDMAN (AUTH_RP)	
<b>Type:</b>	REMOVAL ACTION COMPLETE			<b>Submitted:</b>		
<b>Title:</b>	CMP COMPLETION REPORT - APPENDIX I, PART D - WEIGHT RECEIPTS					
<b>Title Link:</b>	<a href="https://geotracker.waterboards.ca.gov/esi/uploads/geo_report/6598183810/T10000001064.PDF">https://geotracker.waterboards.ca.gov/esi/uploads/geo_report/6598183810/T10000001064.PDF</a>					
<b>Document Type:</b>	Site Documents			<b>Size :</b>	1,111 KB	
<b>Document Date:</b>	1/9/2013			<b>Submitted By:</b>	CHEYENNE WALDMAN (AUTH_RP)	
<b>Type:</b>	REMOVAL ACTION COMPLETE			<b>Submitted:</b>		
<b>Title:</b>	CMP COMPLETION REPORT - APPENDIX E - EXCAVATION SURVEYS					
<b>Title Link:</b>	<a href="https://geotracker.waterboards.ca.gov/esi/uploads/geo_report/9128694057/T10000001064.PDF">https://geotracker.waterboards.ca.gov/esi/uploads/geo_report/9128694057/T10000001064.PDF</a>					
<b>Document Type:</b>	Site Documents			<b>Size :</b>	24,814 KB	
<b>Document Date:</b>	1/9/2013			<b>Submitted By:</b>	CHEYENNE WALDMAN (AUTH_RP)	
<b>Type:</b>	REMOVAL ACTION COMPLETE			<b>Submitted:</b>		
<b>Title:</b>	CMP COMPLETION REPORT - APPENDIX I, PART C - WEIGHT RECEIPTS					
<b>Title Link:</b>	<a href="https://geotracker.waterboards.ca.gov/esi/uploads/geo_report/8558419406/T10000001064.PDF">https://geotracker.waterboards.ca.gov/esi/uploads/geo_report/8558419406/T10000001064.PDF</a>					
<b>Document Type:</b>	Site Documents			<b>Size :</b>	4,902 KB	

Map Key	Number of Records	Direction	Distance (mi/ft)	Elev/Diff (ft)	Site	DB
<b>Document Date:</b>	1/9/2013				<b>Submitted By:</b> CHEYENNE WALDMAN (AUTH_RP)	
<b>Type:</b>	REMOVAL ACTION COMPLETE				<b>Submitted:</b>	
<b>Title:</b>	CMP COMPLETION REPORT - APPENDIX I, PART A3 - WEIGHT RECEIPTS					
<b>Title Link:</b>	<a href="https://geotracker.waterboards.ca.gov/esi/uploads/geo_report/9196587741/T10000001064.PDF">https://geotracker.waterboards.ca.gov/esi/uploads/geo_report/9196587741/T10000001064.PDF</a>					
<b>Document Type:</b>	Site Documents			<b>Size :</b>	1,832 KB	
<b>Document Date:</b>	1/9/2013			<b>Submitted By:</b>	CHEYENNE WALDMAN (AUTH_RP)	
<b>Type:</b>	REMOVAL ACTION COMPLETE			<b>Submitted:</b>		
<b>Title:</b>	CMP COMPLETION REPORT - APPENDIX H - COMPACTION TEST REPORTS					
<b>Title Link:</b>	<a href="https://geotracker.waterboards.ca.gov/esi/uploads/geo_report/2044847011/T10000001064.PDF">https://geotracker.waterboards.ca.gov/esi/uploads/geo_report/2044847011/T10000001064.PDF</a>					
<b>Document Type:</b>	Site Documents			<b>Size :</b>	302 KB	
<b>Document Date:</b>	1/9/2013			<b>Submitted By:</b>	CHEYENNE WALDMAN (AUTH_RP)	
<b>Type:</b>	REMOVAL ACTION COMPLETE			<b>Submitted:</b>		
<b>Title:</b>	CMP COMPLETION REPORT - APPENDIX B - PERMITS					
<b>Title Link:</b>	<a href="https://geotracker.waterboards.ca.gov/esi/uploads/geo_report/4820542812/T10000001064.PDF">https://geotracker.waterboards.ca.gov/esi/uploads/geo_report/4820542812/T10000001064.PDF</a>					
<b>Document Type:</b>	Site Documents			<b>Size :</b>	11,716 KB	
<b>Document Date:</b>	1/9/2013			<b>Submitted By:</b>	CHEYENNE WALDMAN (AUTH_RP)	
<b>Type:</b>	REMOVAL ACTION COMPLETE			<b>Submitted:</b>		
<b>Title:</b>	CMP COMPLETION REPORT - APPENDIX I, PART A2 - WEIGHT RECEIPTS					
<b>Title Link:</b>	<a href="https://geotracker.waterboards.ca.gov/esi/uploads/geo_report/4262729704/T10000001064.PDF">https://geotracker.waterboards.ca.gov/esi/uploads/geo_report/4262729704/T10000001064.PDF</a>					
<b>Document Type:</b>	Site Documents			<b>Size :</b>	23,660 KB	
<b>Document Date:</b>	1/9/2013			<b>Submitted By:</b>	CHEYENNE WALDMAN (AUTH_RP)	
<b>Type:</b>	REMOVAL ACTION COMPLETE			<b>Submitted:</b>		
<b>Title:</b>	CMP COMPLETION REPORT - APPENDIX I, PART A1 - WEIGHT RECEIPTS					
<b>Title Link:</b>	<a href="https://geotracker.waterboards.ca.gov/esi/uploads/geo_report/6658555507/T10000001064.PDF">https://geotracker.waterboards.ca.gov/esi/uploads/geo_report/6658555507/T10000001064.PDF</a>					
<b>Document Type:</b>	Site Documents			<b>Size :</b>	108 KB	
<b>Document Date:</b>	1/9/2013			<b>Submitted By:</b>	CHEYENNE WALDMAN (AUTH_RP)	
<b>Type:</b>	REMOVAL ACTION COMPLETE			<b>Submitted:</b>		
<b>Title:</b>	CMP COMPLETION REPORT - APPENDIX J - BORING LOGS					
<b>Title Link:</b>	<a href="https://geotracker.waterboards.ca.gov/esi/uploads/geo_report/8632446229/T10000001064.PDF">https://geotracker.waterboards.ca.gov/esi/uploads/geo_report/8632446229/T10000001064.PDF</a>					
<b>Document Type:</b>	Site Documents			<b>Size :</b>	57 KB	
<b>Document Date:</b>	1/9/2013			<b>Submitted By:</b>	CHEYENNE WALDMAN (AUTH_RP)	
<b>Type:</b>	REMOVAL ACTION COMPLETE			<b>Submitted:</b>		
<b>Title:</b>	CMP COMPLETION REPORT - APPENDIX F - COMMUNICATIONS					
<b>Title Link:</b>	<a href="https://geotracker.waterboards.ca.gov/esi/uploads/geo_report/4146695733/T10000001064.PDF">https://geotracker.waterboards.ca.gov/esi/uploads/geo_report/4146695733/T10000001064.PDF</a>					
<b>Document Type:</b>	Site Documents			<b>Size :</b>	25,475 KB	
<b>Document Date:</b>	1/9/2013			<b>Submitted By:</b>	CHEYENNE WALDMAN (AUTH_RP)	
<b>Type:</b>	REMOVAL ACTION COMPLETE			<b>Submitted:</b>		
<b>Title:</b>	CMP COMPLETION REPORT - APPENDIX I, PART B - WEIGHT RECEIPTS					
<b>Title Link:</b>	<a href="https://geotracker.waterboards.ca.gov/esi/uploads/geo_report/7091554164/T10000001064.PDF">https://geotracker.waterboards.ca.gov/esi/uploads/geo_report/7091554164/T10000001064.PDF</a>					
<b>Document Type:</b>	Site Documents			<b>Size :</b>	(REGULATOR)	
<b>Document Date:</b>	2/15/2012			<b>Submitted By:</b>		
<b>Type:</b>	TECHNICAL CORRESPONDENCE / ASSISTANCE / OTHER			<b>Submitted:</b>		
<b>Title:</b>	APPROVAL FINAL CORRECTIVE MEASURES PLAN					
<b>Title Link:</b>	<a href="https://geotracker.waterboards.ca.gov/view_documents?global_id=T10000001064&amp;enforcement_id=6113495">https://geotracker.waterboards.ca.gov/view_documents?global_id=T10000001064&amp;enforcement_id=6113495</a>					
<b>Document Type:</b>	Site Documents			<b>Size :</b>	75 KB	
<b>Document Date:</b>	12/21/2011			<b>Submitted By:</b>	(REGULATOR)	
<b>Type:</b>	UPDATES AND INFORMATION - WORK NOTICE			<b>Submitted:</b>		
<b>Title:</b>	NOTICE OF PENDING APPROVAL, CORRECTIVE MEASURES PLAN					
<b>Title Link:</b>	<a href="https://geotracker.waterboards.ca.gov/community_involvement/8539060294/Public%20Notice%20%283%29%2Edoc">https://geotracker.waterboards.ca.gov/community_involvement/8539060294/Public%20Notice%20%283%29%2Edoc</a>					
<b>Document Type:</b>	Site Documents			<b>Size :</b>	11,234 KB	
<b>Document Date:</b>	11/22/2011			<b>Submitted By:</b>	CHEYENNE WALDMAN (AUTH_RP)	
<b>Type:</b>	CORRECTIVE ACTION PLAN / REMEDIAL ACTION PLAN			<b>Submitted:</b>		
<b>Title:</b>	CORRECTIVE MEASURES PLAN					
<b>Title Link:</b>	<a href="https://geotracker.waterboards.ca.gov/esi/uploads/geo_report/7627237975/T10000001064.PDF">https://geotracker.waterboards.ca.gov/esi/uploads/geo_report/7627237975/T10000001064.PDF</a>					

<b>Map Key</b>	<b>Number of Records</b>	<b>Direction</b>	<b>Distance (mi/ft)</b>	<b>Elev/Diff (ft)</b>	<b>Site</b>	<b>DB</b>
<b>Document Type:</b>	Site Documents			<b>Size :</b>	767 KB	
<b>Document Date:</b>	10/21/2011			<b>Submitted By:</b>	CHEYENNE WALDMAN (AUTH_RP)	
<b>Type:</b>	REMEDIAL INVESTIGATION REPORT			<b>Submitted:</b>		
<b>Title:</b>	2009 PROPOSED REMEDIAL ACTION OBJECTIVES					
<b>Title Link:</b>	<a href="https://geotracker.waterboards.ca.gov/esi/uploads/geo_report/6998197197/T10000001064.PDF">https://geotracker.waterboards.ca.gov/esi/uploads/geo_report/6998197197/T10000001064.PDF</a>					
<b>Document Type:</b>	Site Documents			<b>Size :</b>	49 KB	
<b>Document Date:</b>	8/5/2011			<b>Submitted By:</b>	CHEYENNE WALDMAN (AUTH_RP)	
<b>Type:</b>	CORRESPONDENCE			<b>Submitted:</b>		
<b>Title:</b>	TMD APPROVAL OF 2011 RAO LETTER					
<b>Title Link:</b>	<a href="https://geotracker.waterboards.ca.gov/esi/uploads/geo_report/1232920348/T10000001064.PDF">https://geotracker.waterboards.ca.gov/esi/uploads/geo_report/1232920348/T10000001064.PDF</a>					
<b>Document Type:</b>	Site Documents			<b>Size :</b>	45 KB	
<b>Document Date:</b>	7/5/2011			<b>Submitted By:</b>	CHEYENNE WALDMAN (AUTH_RP)	
<b>Type:</b>	REMEDIAL INVESTIGATION REPORT			<b>Submitted:</b>		
<b>Title:</b>	2011 PROPOSED REMEDIAL ACTION OBJECTIVES					
<b>Title Link:</b>	<a href="https://geotracker.waterboards.ca.gov/esi/uploads/geo_report/6775586724/T10000001064.PDF">https://geotracker.waterboards.ca.gov/esi/uploads/geo_report/6775586724/T10000001064.PDF</a>					
<b>Document Type:</b>	Site Documents			<b>Size :</b>	161 KB	
<b>Document Date:</b>	5/1/2011			<b>Submitted By:</b>	CHEYENNE WALDMAN (AUTH_RP)	
<b>Type:</b>	CORRESPONDENCE			<b>Submitted:</b>		
<b>Title:</b>	TMD APPROVAL OF 2009 RAO LETTER					
<b>Title Link:</b>	<a href="https://geotracker.waterboards.ca.gov/esi/uploads/geo_report/6143406689/T10000001064.PDF">https://geotracker.waterboards.ca.gov/esi/uploads/geo_report/6143406689/T10000001064.PDF</a>					
<b>Document Type:</b>	Site Documents			<b>Size :</b>		
<b>Document Date:</b>	10/26/2009			<b>Submitted By:</b>	(REGULATOR)	
<b>Type:</b>	TECHNICAL CORRESPONDENCE / ASSISTANCE / OTHER			<b>Submitted:</b>		
<b>Title:</b>	UNKNOWN					
<b>Title Link:</b>	<a href="https://geotracker.waterboards.ca.gov/view_documents?global_id=T10000001064&amp;enforcement_id=6035549">https://geotracker.waterboards.ca.gov/view_documents?global_id=T10000001064&amp;enforcement_id=6035549</a>					
<b>Document Type:</b>	Site Documents			<b>Size :</b>		
<b>Document Date:</b>	5/1/2009			<b>Submitted By:</b>	MADELEINE LITTLE (REGULATOR)	
<b>Type:</b>	STAFF LETTER			<b>Submitted:</b>		
<b>Title:</b>	BERKELEY DTSC - LETTER - REMEDIAL ACTION OBJECTIVES					
<b>Title Link:</b>	<a href="https://geotracker.waterboards.ca.gov/view_documents?global_id=T10000001064&amp;enforcement_id=6384209">https://geotracker.waterboards.ca.gov/view_documents?global_id=T10000001064&amp;enforcement_id=6384209</a>					
<b>Document Type:</b>	Site Documents			<b>Size :</b>		
<b>Document Date:</b>	11/13/2008			<b>Submitted By:</b>	MICHAEL HARRIS (REGULATOR)	
<b>Type:</b>	UNAUTHORIZED RELEASE FORM			<b>Submitted:</b>		
<b>Title:</b>	UNKNOWN					
<b>Title Link:</b>	<a href="https://geotracker.waterboards.ca.gov/view_documents?global_id=T10000001064&amp;enforcement_id=6174634">https://geotracker.waterboards.ca.gov/view_documents?global_id=T10000001064&amp;enforcement_id=6174634</a>					
<b>Document Type:</b>	Site Documents			<b>Size :</b>		
<b>Document Date:</b>	6/11/2008			<b>Submitted By:</b>	MICHAEL HARRIS (REGULATOR)	
<b>Type:</b>	SITE ASSESSMENT REPORT			<b>Submitted:</b>		
<b>Title:</b>	FINAL PRELIMINARY ENDANGERMENT EVALUATION					
<b>Title Link:</b>	<a href="https://geotracker.waterboards.ca.gov/view_documents?global_id=T10000001064&amp;document_id=5781328">https://geotracker.waterboards.ca.gov/view_documents?global_id=T10000001064&amp;document_id=5781328</a>					
<b>Document Type:</b>	Site Documents			<b>Size :</b>		
<b>Document Date:</b>	11/16/2000			<b>Submitted By:</b>	MICHAEL HARRIS (REGULATOR)	
<b>Type:</b>	SOIL AND WATER INVESTIGATION WORKPLAN			<b>Submitted:</b>		
<b>Title:</b>	PROPOSED SOIL AND GROUNDWATER INVESTIGATION					
<b>Title Link:</b>	<a href="https://geotracker.waterboards.ca.gov/view_documents?global_id=T10000001064&amp;document_id=5781334">https://geotracker.waterboards.ca.gov/view_documents?global_id=T10000001064&amp;document_id=5781334</a>					
<b>Document Type:</b>	Site Documents			<b>Size :</b>		
<b>Document Date:</b>	4/24/2000			<b>Submitted By:</b>	ZACHARY RICCIARDULLI (REGULATOR)	
<b>Type:</b>	STAFF LETTER			<b>Submitted:</b>		
<b>Title:</b>	STAFF LETTERS - CITY OF BERKELEY					
<b>Title Link:</b>	<a href="https://geotracker.waterboards.ca.gov/view_documents?global_id=T10000001064&amp;enforcement_id=6411005">https://geotracker.waterboards.ca.gov/view_documents?global_id=T10000001064&amp;enforcement_id=6411005</a>					
<b>Document Type:</b>	Site Documents			<b>Size :</b>		
<b>Document Date:</b>	4/19/2000			<b>Submitted By:</b>	MICHAEL HARRIS (REGULATOR)	
<b>Type:</b>	SOIL AND WATER INVESTIGATION REPORT			<b>Submitted:</b>		
<b>Title:</b>	SOIL AND GROUNDWATER INVESTIGATION REPORT					
<b>Title Link:</b>	<a href="https://geotracker.waterboards.ca.gov/view_documents?global_id=T10000001064&amp;document_id=5781336">https://geotracker.waterboards.ca.gov/view_documents?global_id=T10000001064&amp;document_id=5781336</a>					

Map Key	Number of Records	Direction	Distance (mi/ft)	Elev/Diff (ft)	Site	DB
<b>Document Type:</b>	Site Documents				<b>Size :</b>	
<b>Document Date:</b>	1/10/2000				<b>Submitted By:</b>	MICHAEL HARRIS (REGULATOR)
<b>Type:</b>	SOIL AND WATER INVESTIGATION REPORT				<b>Submitted:</b>	
<b>Title:</b>	SOIL STOCKPILE SAMPLING AND ANALYSIS REPORT					
<b>Title Link:</b>	https://geotracker.waterboards.ca.gov/view_documents?global_id=T10000001064&document_id=5781337					
<b>Document Type:</b>	Site Documents				<b>Size :</b>	
<b>Document Date:</b>	7/27/1999				<b>Submitted By:</b>	MICHAEL HARRIS (REGULATOR)
<b>Type:</b>	TANK REMOVAL REPORT / UST SAMPLING REPORT				<b>Submitted:</b>	
<b>Title:</b>	UST REMOVAL SOIL AND GW SAMPLING REPORT					
<b>Title Link:</b>	https://geotracker.waterboards.ca.gov/view_documents?global_id=T10000001064&document_id=5781339					
<b>Document Type:</b>	Site Documents				<b>Size :</b>	
<b>Document Date:</b>	5/17/1999				<b>Submitted By:</b>	MICHAEL HARRIS (REGULATOR)
<b>Type:</b>	TANK REMOVAL WORKPLAN				<b>Submitted:</b>	
<b>Title:</b>	WORK PLAN FOR UST REMOVAL					
<b>Title Link:</b>	https://geotracker.waterboards.ca.gov/view_documents?global_id=T10000001064&document_id=5781341					
<b>Document Type:</b>	Site Documents				<b>Size :</b>	
<b>Document Date:</b>	12/23/1998				<b>Submitted By:</b>	MICHAEL HARRIS (REGULATOR)
<b>Type:</b>	NOTICE TO COMPLY				<b>Submitted:</b>	
<b>Title:</b>	VIOLATION OF UNDERGROUND TANK REGULATIONS					
<b>Title Link:</b>	https://geotracker.waterboards.ca.gov/view_documents?global_id=T10000001064&enforcement_id=6174678					
<b>Document Type:</b>	Site Documents				<b>Size :</b>	
<b>Document Date:</b>	3/6/1998				<b>Submitted By:</b>	MICHAEL HARRIS (REGULATOR)
<b>Type:</b>	STAFF LETTER				<b>Submitted:</b>	
<b>Title:</b>	UNKNOWN					
<b>Title Link:</b>	https://geotracker.waterboards.ca.gov/view_documents?global_id=T10000001064&enforcement_id=6174682					
<b>Document Type:</b>	Site Documents				<b>Size :</b>	
<b>Document Date:</b>	6/7/1988				<b>Submitted By:</b>	HOLLUND RUDOLPH (REGULATOR)
<b>Type:</b>	CORRESPONDENCE				<b>Submitted:</b>	
<b>Title:</b>	REPORT OF VIOLATION - REGULATOR RESPONSE					
<b>Title Link:</b>	https://geotracker.waterboards.ca.gov/view_documents?global_id=T10000001064&document_id=5894557					

[117](#)    1 of 2    **NE**    0.19 / 1,002.36    53.09 / 21    **AVS SPECIALISTS, INC.**  
2501 Tenth ST  
CA    **BERKELEY CUPA**

**Facility ID:** FA0000712

**Additional Information**

**Program Element:** 4200 - HMBP    **Postal Address:** 35501 S. Highway 1, Unit #125  
**Billing Status:** 01 - ACTIVE, CUPA    **Postal Address 2:**  
**Owner:** Patty Ferreira    **Postal State:** CA  
**City:** BERKELEY    **Postal Zip:** 95445

**Program Element:** SW02 - STORMWATER    **Postal Address:** 35501 S. Highway 1, Unit #125  
**Billing Status:** 01 - ACTIVE, CUPA    **Postal Address 2:**  
**Owner:** Patty Ferreira    **Postal State:** CA  
**City:** BERKELEY    **Postal Zip:** 95445

**Program Element:** 4400 - HAZ WASTE GENERATOR    **Postal Address:** 35501 S. Highway 1, Unit #125  
**Billing Status:** 01 - ACTIVE, CUPA    **Postal Address 2:**  
**Owner:** Patty Ferreira    **Postal State:** CA  
**City:** BERKELEY    **Postal Zip:** 95445

[117](#)    2 of 2    **NE**    0.19 / 1,002.36    53.09 / 21    **AVS SPECIALIST INC**  
2501 10TH ST  
BERKELEY CA 94710    **RCRA NON GEN**

**EPA Handler ID:** CAL000338535

Map Key	Number of Records	Direction	Distance (mi/ft)	Elev/Diff (ft)	Site	DB
<b>Gen Status Universe:</b>		No Report				
<b>Contact Name:</b>		EDDIE DELGADO				
<b>Contact Address:</b>		2501 10TH ST , , BERKELEY , CA, 94710 ,				
<b>Contact Phone No and Ext:</b>		510-981-1837				
<b>Contact Email:</b>		ROSE@AVS-AUTO.COM				
<b>Contact Country:</b>						
<b>County Name:</b>		ALAMEDA				
<b>EPA Region:</b>		09				
<b>Land Type:</b>						
<b>Receive Date:</b>		20081205				

**Violation/Evaluation Summary**

**Note:** NO RECORDS: As of May 2020, there are no Compliance Monitoring and Enforcement (violation) records associated with this facility (EPA ID).

**Handler Summary**

**Importer Activity:** No  
**Mixed Waste Generator:** No  
**Transporter Activity:** No  
**Transfer Facility:** No  
**Onsite Burner Exemption:** No  
**Furnace Exemption:** No  
**Underground Injection Activity:** No  
**Commercial TSD:** No  
**Used Oil Transporter:** No  
**Used Oil Transfer Facility:** No  
**Used Oil Processor:** No  
**Used Oil Refiner:** No  
**Used Oil Burner:** No  
**Used Oil Market Burner:** No  
**Used Oil Spec Marketer:** No

**Hazardous Waste Handler Details**

**Sequence No:** 1  
**Receive Date:** 20081205  
**Handler Name:** AVS SPECIALIST INC  
**Source Type:** Implementer  
**Federal Waste Generator Code:** N  
**Generator Code Description:** Not a Generator, Verified

**Owner/Operator Details**

<b>Owner/Operator Ind:</b> Current Operator	<b>Street No:</b>
<b>Type:</b> Other	<b>Street 1:</b> 2501 10TH ST
<b>Name:</b> EDDIE DELGADO	<b>Street 2:</b>
<b>Date Became Current:</b>	<b>City:</b> BERKELEY
<b>Date Ended Current:</b>	<b>State:</b> CA
<b>Phone:</b> 510-981-1837	<b>Country:</b>
<b>Source Type:</b> Implementer	<b>Zip Code:</b> 94710
<b>Owner/Operator Ind:</b> Current Owner	<b>Street No:</b>
<b>Type:</b> Other	<b>Street 1:</b> 2501 10TH ST
<b>Name:</b> EDDIE DELGADO	<b>Street 2:</b>
<b>Date Became Current:</b>	<b>City:</b> BERKELEY
<b>Date Ended Current:</b>	<b>State:</b> CA
<b>Phone:</b> 510-981-1837	<b>Country:</b>
<b>Source Type:</b> Implementer	<b>Zip Code:</b> 94710-0000

[118](#)

1 of 1

NE

0.19 /  
1,002.72

53.09 /  
21

CHARLIE'S GARAGE  
2503 TENTH ST

BERKELEY  
CUPA

Map Key	Number of Records	Direction	Distance (mi/ft)	Elev/Diff (ft)	Site	DB
CA						
Facility ID:	FA0000419					
<b>Additional Information</b>						
Program Element:	GB01 - GREEN BUSINESS				Postal Address:	260 GRISSOM STREET
Billing Status:	02 - INACTIVE, NON-BILLABLE				Postal Address 2:	
Owner:	PRADEEP S. PAL				Postal State:	CA
City:	HERCULES				Postal Zip:	94547
Program Element:	4200 - HMBP				Postal Address:	260 GRISSOM STREET
Billing Status:	02 - INACTIVE, NON-BILLABLE				Postal Address 2:	
Owner:	PRADEEP S. PAL				Postal State:	CA
City:	HERCULES				Postal Zip:	94547
Program Element:	4400 - HAZ WASTE GENERATOR				Postal Address:	260 GRISSOM STREET
Billing Status:	02 - INACTIVE, NON-BILLABLE				Postal Address 2:	
Owner:	PRADEEP S. PAL				Postal State:	CA
City:	HERCULES				Postal Zip:	94547

[119](#)    1 of 1    *E*    0.19 / 1,003.80    48.90 / 17    **WISE AUTO REPAIR**  
**2712 Tenth ST**  
**CA**    **BERKELEY CUPA**

Facility ID:	FA0000948					
<b>Additional Information</b>						
Program Element:	4400 - HAZ WASTE GENERATOR				Postal Address:	2323 San Pablo Avenue
Billing Status:	02 - INACTIVE, NON-BILLABLE				Postal Address 2:	
Owner:	Wais Saboory				Postal State:	CA
City:	BERKELEY				Postal Zip:	94702
Program Element:	SW02 - STORMWATER				Postal Address:	2323 San Pablo Avenue
Billing Status:	02 - INACTIVE, NON-BILLABLE				Postal Address 2:	
Owner:	Wais Saboory				Postal State:	CA
City:	BERKELEY				Postal Zip:	94702
Program Element:	4200 - HMBP				Postal Address:	2323 San Pablo Avenue
Billing Status:	02 - INACTIVE, NON-BILLABLE				Postal Address 2:	
Owner:	Wais Saboory				Postal State:	CA
City:	BERKELEY				Postal Zip:	94702

[120](#)    1 of 1    *E*    0.19 / 1,004.39    47.88 / 16    **TIPPETT STUDIO INC.**  
**2741 Tenth ST**  
**CA**    **BERKELEY CUPA**

Facility ID:	FA0000653					
<b>Additional Information</b>						
Program Element:	4200 - HMBP				Postal Address:	2741 TENTH ST
Billing Status:	01 - ACTIVE, CUPA				Postal Address 2:	
Owner:	PHIL TIPPETT & JULES ROMAN TIPPETT				Postal State:	CA
City:	BERKELEY				Postal Zip:	94710
Program Element:	SW02 - STORMWATER				Postal Address:	2741 TENTH ST
Billing Status:	01 - ACTIVE, CUPA				Postal Address 2:	
Owner:	PHIL TIPPETT & JULES ROMAN TIPPETT				Postal State:	CA
City:	BERKELEY				Postal Zip:	94710

Map Key	Number of Records	Direction	Distance (mi/ft)	Elev/Diff (ft)	Site	DB
<a href="#">121</a>	1 of 3	ESE	0.19 / 1,010.15	46.47 / 14	MEYER SOUND LABORATORIES INC. 2817 Tenth ST CA	BERKELEY CUPA

Facility ID: FA0000928

**Additional Information**

**Program Element:** 4400 - HAZ WASTE GENERATOR  
**Billing Status:** 01 - ACTIVE, CUPA  
**Owner:** Meyer Sound Laboratories Inc  
**City:** BERKELEY  
**Postal Address:** 2832 San Pablo Avenue  
**Postal Address 2:**  
**Postal State:** CA  
**Postal Zip:** 94710

**Program Element:** 4200 - HMBP  
**Billing Status:** 01 - ACTIVE, CUPA  
**Owner:** Meyer Sound Laboratories Inc  
**City:** BERKELEY  
**Postal Address:** 2832 San Pablo Avenue  
**Postal Address 2:**  
**Postal State:** CA  
**Postal Zip:** 94710

**Program Element:** SW02 - STORMWATER  
**Billing Status:** 01 - ACTIVE, CUPA  
**Owner:** Meyer Sound Laboratories Inc  
**City:** BERKELEY  
**Postal Address:** 2832 San Pablo Avenue  
**Postal Address 2:**  
**Postal State:** CA  
**Postal Zip:** 94710

<a href="#">121</a>	2 of 3	ESE	0.19 / 1,010.15	46.47 / 14	MEYER SOUND LABORATORIES INC 2817 10TH ST BERKELEY CA 94710-2710	RCRA NON GEN
---------------------	--------	-----	-----------------	------------	--	--------------

**EPA Handler ID:** CAL000356050  
**Gen Status Universe:** No Report  
**Contact Name:** GARY ROBINSON  
**Contact Address:** 2832 , SAN PABLO AVE , , BERKELEY , CA, 94702-2204 , US  
**Contact Phone No and Ext:** 510-486-1166  
**Contact Email:** GARYR@MEYERSOUND.COM  
**Contact Country:** US  
**County Name:** ALAMEDA  
**EPA Region:** 09  
**Land Type:** Private  
**Receive Date:** 20200305

**Violation/Evaluation Summary**

**Note:** NO RECORDS: As of May 2020, there are no Compliance Monitoring and Enforcement (violation) records associated with this facility (EPA ID).

**Handler Summary**

**Importer Activity:** No  
**Mixed Waste Generator:** No  
**Transporter Activity:** No  
**Transfer Facility:** No  
**Onsite Burner Exemption:** No  
**Furnace Exemption:** No  
**Underground Injection Activity:** No  
**Commercial TSD:** No  
**Used Oil Transporter:** No  
**Used Oil Transfer Facility:** No  
**Used Oil Processor:** No  
**Used Oil Refiner:** No  
**Used Oil Burner:** No  
**Used Oil Market Burner:** No  
**Used Oil Spec Marketer:** No

Map Key	Number of Records	Direction	Distance (mi/ft)	Elev/Diff (ft)	Site	DB
---------	-------------------	-----------	------------------	----------------	------	----

**Hazardous Waste Handler Details**

Sequence No: 1  
 Receive Date: 20100824  
 Handler Name: MEYER SOUND LABORATORIES INC  
 Source Type: Implementer  
 Federal Waste Generator Code: N  
 Generator Code Description: Not a Generator, Verified

**Hazardous Waste Handler Details**

Sequence No: 1  
 Receive Date: 20200305  
 Handler Name: MEYER SOUND LABORATORIES INC  
 Source Type: Deactivation  
 Federal Waste Generator Code: N  
 Generator Code Description: Not a Generator, Verified

**Owner/Operator Details**

Owner/Operator Ind:	Current Owner	Street No:	2832
Type:	Private	Street 1:	SAN PABLO AVE
Name:	MEYER SOUND LABORATORIES INC	Street 2:	
Date Became Current:		City:	BERKELEY
Date Ended Current:		State:	CA
Phone:	510-486-1166	Country:	US
Source Type:	Deactivation	Zip Code:	94702-2204
Owner/Operator Ind:	Current Operator	Street No:	2832
Type:	Private	Street 1:	SAN PABLO AVE
Name:	MEYER SOUND LABORATORIES INC	Street 2:	
Date Became Current:		City:	BERKELEY
Date Ended Current:		State:	CA
Phone:	510-486-1166	Country:	US
Source Type:	Deactivation	Zip Code:	94702-2204
Owner/Operator Ind:	Current Operator	Street No:	
Type:	Other	Street 1:	2832 SAN PABLO AVE
Name:	GARY ROBINSON	Street 2:	
Date Became Current:		City:	BERKELEY
Date Ended Current:		State:	CA
Phone:	510-486-1166	Country:	
Source Type:	Implementer	Zip Code:	94702
Owner/Operator Ind:	Current Owner	Street No:	
Type:	Other	Street 1:	2832 SAN PABLO AVE
Name:	MEYER SOUND LABORATORIES INC	Street 2:	
Date Became Current:		City:	BERKELEY
Date Ended Current:		State:	CA
Phone:	510-486-1166	Country:	
Source Type:	Implementer	Zip Code:	94702-2204

**Historical Handler Details**

Receive Dt: 20100824  
 Generator Code Description: Not a Generator, Verified  
 Handler Name: MEYER SOUND LABORATORIES INC

<a href="#">121</a>	3 of 3	ESE	0.19 / 1,010.15	46.47 / 14	MEYER SOUND 2817 10TH STREET BERKELEY CA 94702	RCRA SQG
---------------------	--------	-----	--------------------	---------------	--	----------

EPA Handler ID: CAR000305730  
 Gen Status Universe: Small Quantity Generator



<b>Map Key</b>	<b>Number of Records</b>	<b>Direction</b>	<b>Distance (mi/ft)</b>	<b>Elev/Diff (ft)</b>	<b>Site</b>	<b>DB</b>
----------------	--------------------------	------------------	-------------------------	-----------------------	-------------	-----------

**Contact Name:** GARY ROBINSON  
**Contact Address:** 2832 SAN PABLO AVE , , BERKELEY , CA, 94702 , US  
**Contact Phone No and Ext:** 510-377-4369  
**Contact Email:** GARYR@MEYERSOUND.COM  
**Contact Country:** US  
**County Name:** ALAMEDA  
**EPA Region:** 09  
**Land Type:** Private  
**Receive Date:** 20200304

**Violation/Evaluation Summary**

**Note:** NO RECORDS: As of May 2020, there are no Compliance Monitoring and Enforcement (violation) records associated with this facility (EPA ID).

**Handler Summary**

**Importer Activity:** No  
**Mixed Waste Generator:** No  
**Transporter Activity:** No  
**Transfer Facility:** No  
**Onsite Burner Exemption:** No  
**Furnace Exemption:** No  
**Underground Injection Activity:** No  
**Commercial TSD:** No  
**Used Oil Transporter:** No  
**Used Oil Transfer Facility:** No  
**Used Oil Processor:** No  
**Used Oil Refiner:** No  
**Used Oil Burner:** No  
**Used Oil Market Burner:** No  
**Used Oil Spec Marketer:** No

**Hazardous Waste Handler Details**

**Sequence No:** 1  
**Receive Date:** 20200304  
**Handler Name:** MEYER SOUND  
**Federal Waste Generator Code:** 2  
**Generator Code Description:** Small Quantity Generator  
**Source Type:** Notification

**Waste Code Details**

**Hazardous Waste Code:** 331  
**Waste Code Description:** Off-specification, aged, or surplus organics  
  
**Hazardous Waste Code:** 551  
**Waste Code Description:** Laboratory waste chemicals  
  
**Hazardous Waste Code:** D001  
**Waste Code Description:** IGNITABLE WASTE  
  
**Hazardous Waste Code:** D002  
**Waste Code Description:** CORROSIVE WASTE  
  
**Hazardous Waste Code:** D008  
**Waste Code Description:** LEAD  
  
**Hazardous Waste Code:** D035  
**Waste Code Description:** METHYL ETHYL KETONE  
  
**Hazardous Waste Code:** F003  
**Waste Code Description:** THE FOLLOWING SPENT NONHALOGENATED SOLVENTS: XYLENE, ACETONE, ETHYL ACETATE, ETHYL

Map Key	Number of Records	Direction	Distance (mi/ft)	Elev/Diff (ft)	Site	DB
---------	-------------------	-----------	------------------	----------------	------	----

BENZENE, ETHYL ETHER, METHYL ISOBUTYL KETONE, N-BUTYL ALCOHOL, CYCLOHEXANONE, AND METHANOL; ALL SPENT SOLVENT MIXTURES/BLENDS CONTAINING, BEFORE USE, ONLY THE ABOVE SPENT NONHALOGENATED SOLVENTS; AND ALL SPENT SOLVENT MIXTURES/BLENDS CONTAINING, BEFORE USE, ONE OR MORE OF THE ABOVE NONHALOGENATED SOLVENTS, AND A TOTAL OF TEN PERCENT OR MORE (BY VOLUME) OF ONE OR MORE OF THOSE SOLVENTS LISTED IN F001, F002, F004, AND F005; AND STILL BOTTOMS FROM THE RECOVERY OF THESE SPENT SOLVENTS AND SPENT SOLVENT MIXTURES.

**Hazardous Waste Code:**  
**Waste Code Description:**

F005  
THE FOLLOWING SPENT NONHALOGENATED SOLVENTS: TOLUENE, METHYL ETHYL KETONE, CARBON DISULFIDE, ISOBUTANOL, PYRIDINE, BENZENE, 2-ETHOXYETHANOL, AND 2-NITROPROPANE; ALL SPENT SOLVENT MIXTURES/BLENDS CONTAINING, BEFORE USE, A TOTAL OF TEN PERCENT OR MORE (BY VOLUME) OF ONE OR MORE OF THE ABOVE NONHALOGENATED SOLVENTS OR THOSE SOLVENTS LISTED IN F001, F002, OR F004; AND STILL BOTTOMS FROM THE RECOVERY OF THESE SPENT SOLVENTS AND SPENT SOLVENT MIXTURES.

**Owner/Operator Details**

<b>Owner/Operator Ind:</b>	Current Operator	<b>Street No:</b>	
<b>Type:</b>	Private	<b>Street 1:</b>	2832 SAN PABLO AVENUE
<b>Name:</b>	MEYER SOUND LABORATORIES, INC	<b>Street 2:</b>	
<b>Date Became Current:</b>	20200303	<b>City:</b>	BERKELEY
<b>Date Ended Current:</b>		<b>State:</b>	CA
<b>Phone:</b>		<b>Country:</b>	US
<b>Source Type:</b>	Notification	<b>Zip Code:</b>	94702

<b>Owner/Operator Ind:</b>	Current Owner	<b>Street No:</b>	
<b>Type:</b>	Private	<b>Street 1:</b>	2832 SAN PABLO AVENUE
<b>Name:</b>	MEYER SOUND LABORATORIES, INC	<b>Street 2:</b>	
<b>Date Became Current:</b>	20200303	<b>City:</b>	BERKELEY
<b>Date Ended Current:</b>		<b>State:</b>	CA
<b>Phone:</b>		<b>Country:</b>	US
<b>Source Type:</b>	Notification	<b>Zip Code:</b>	94702

<a href="#">122</a>	1 of 2	SSE	0.19 / 1,010.30	34.18 / 2	XOMA US LLC 2910 W 7TH STREET BERKELEY CA 94710	EMISSIONS
---------------------	--------	-----	--------------------	--------------	---	-----------

**2003 Criteria Data**

<b>Facility ID:</b>	13685	<b>CERR Code:</b>	
<b>Facility SIC Code:</b>	2834	<b>TOGT:</b>	0
<b>CO:</b>	1	<b>ROGT:</b>	0
<b>Air Basin:</b>	SF	<b>COT:</b>	0
<b>District:</b>	BA	<b>NOXT:</b>	.002
<b>COID:</b>	ALA	<b>SOXT:</b>	0
<b>DISN:</b>	BAY AREA AQMD	<b>PMT:</b>	0
<b>CHAPIS:</b>		<b>PM10T:</b>	0

**2003 Toxic Data**

<b>Facility ID:</b>	13685	<b>COID:</b>	ALA
<b>Facility SIC Code:</b>	2834	<b>DISN:</b>	BAY AREA AQMD
<b>CO:</b>	1	<b>CHAPIS:</b>	
<b>Air Basin:</b>	SF	<b>CERR Code:</b>	
<b>District:</b>	BA		
<b>TS:</b>			
<b>Health Risk Asmt:</b>			
<b>Non-Cancer Chronic Haz Ind:</b>			
<b>Non-Cancer Acute Haz Ind:</b>			

**2004 Criteria Data**

Map Key	Number of Records	Direction	Distance (mi/ft)	Elev/Diff (ft)	Site	DB
Facility ID:	13685				CERR Code:	
Facility SIC Code:	2834				TOGT:	.003
CO:	1				ROGT:	.0025101
Air Basin:	SF				COT:	.007
District:	BA				NOXT:	.033
COID:	ALA				SOXT:	.001
DISN:	BAY AREA AQMD				PMT:	.002
CHAPIS:					PM10T:	.001952

#### 2004 Toxic Data

Facility ID:	13685				COID:	ALA
Facility SIC Code:	2834				DISN:	BAY AREA AQMD
CO:	1				CHAPIS:	
Air Basin:	SF				CERR Code:	
District:	BA					
TS:						
Health Risk Asmt:						
Non-Cancer Chronic Haz Ind:						
Non-Cancer Acute Haz Ind:						

#### 2005 Criteria Data

Facility ID:	13685				CERR Code:	
Facility SIC Code:	2834				TOGT:	.003
CO:	1				ROGT:	.0025101
Air Basin:	SF				COT:	.007
District:	BA				NOXT:	.033
COID:	ALA				SOXT:	.001
DISN:	BAY AREA AQMD				PMT:	.002
CHAPIS:					PM10T:	.001952

#### 2005 Toxic Data

Facility ID:	13685				COID:	ALA
Facility SIC Code:	2834				DISN:	BAY AREA AQMD
CO:	1				CHAPIS:	
Air Basin:	SF				CERR Code:	
District:	BA					
TS:						
Health Risk Asmt:						
Non-Cancer Chronic Haz Ind:						
Non-Cancer Acute Haz Ind:						

#### 2006 Criteria Data

Facility ID:	13685				CERR Code:	
Facility SIC Code:	2834				TOGT:	.003
CO:	1				ROGT:	.0025101
Air Basin:	SF				COT:	.007
District:	BA				NOXT:	.033
COID:	ALA				SOXT:	.001
DISN:	BAY AREA AQMD				PMT:	.002
CHAPIS:					PM10T:	.001952

#### 2006 Toxic Data

Facility ID:	13685				COID:	ALA
Facility SIC Code:	2834				DISN:	BAY AREA AQMD
CO:	1				CHAPIS:	
Air Basin:	SF				CERR Code:	
District:	BA					
TS:						

Map Key	Number of Records	Direction	Distance (mi/ft)	Elev/Diff (ft)	Site	DB
---------	-------------------	-----------	------------------	----------------	------	----

Health Risk Asmt:  
 Non-Cancer Chronic Haz Ind:  
 Non-Cancer Acute Haz Ind:

**2007 Criteria Data**

Facility ID:	13685	CERR Code:	
Facility SIC Code:	2834	TOGT:	.001
CO:	1	ROGT:	.0008367
Air Basin:	SF	COT:	.004
District:	BA	NOXT:	.019
COID:	ALA	SOXT:	0
DISN:	BAY AREA AQMD	PMT:	.001
CHAPIS:		PM10T:	.000976

**2007 Toxic Data**

Facility ID:	13685	COID:	ALA
Facility SIC Code:	2834	DISN:	BAY AREA AQMD
CO:	1	CHAPIS:	
Air Basin:	SF	CERR Code:	
District:	BA		
TS:			

Health Risk Asmt:  
 Non-Cancer Chronic Haz Ind:  
 Non-Cancer Acute Haz Ind:

**2008 Criteria Data**

Facility ID:	13685	CERR Code:	
Facility SIC Code:	2834	TOGT:	.003
CO:	1	ROGT:	.0025101
Air Basin:	SF	COT:	.01
District:	BA	NOXT:	.047
COID:	ALA	SOXT:	0
DISN:	BAY AREA AQMD	PMT:	.003
CHAPIS:		PM10T:	.002928

**2008 Toxic Data**

Facility ID:	13685	COID:	ALA
Facility SIC Code:	2834	DISN:	BAY AREA AQMD
CO:	1	CHAPIS:	
Air Basin:	SF	CERR Code:	
District:	BA		
TS:			

Health Risk Asmt:  
 Non-Cancer Chronic Haz Ind:  
 Non-Cancer Acute Haz Ind:

**2009 Criteria Data**

Facility ID:	13685	CERR Code:	
Facility SIC Code:	2834	TOGT:	.003
CO:	1	ROGT:	.0025101
Air Basin:	SF	COT:	.01
District:	BA	NOXT:	.047
COID:	ALA	SOXT:	0
DISN:	BAY AREA AQMD	PMT:	.
CHAPIS:		PM10T:	.003

00307377049180327868852459016393442622  
 9508

Map Key	Number of Records	Direction	Distance (mi/ft)	Elev/Diff (ft)	Site	DB
---------	-------------------	-----------	------------------	----------------	------	----

**2009 Toxic Data**

Facility ID:	13685				COID:	ALA
Facility SIC Code:	2834				DISN:	BAY AREA AQMD
CO:	1				CHAPIS:	
Air Basin:	SF				CERR Code:	
District:	BA					
TS:						
Health Risk Asmt:						
Non-Cancer Chronic Haz Ind:						
Non-Cancer Acute Haz Ind:						

**2010 Toxic Data**

Facility ID:	13685				COID:	ALA
Facility SIC Code:	2834				DISN:	BAY AREA AQMD
CO:	1				CHAPIS:	
Air Basin:	SF				CERR Code:	
District:	BA					
TS:						
Health Risk Asmt:						
Non-Cancer Chronic Haz Ind:						
Non-Cancer Acute Haz Ind:						

**2011 Criteria Data**

Facility ID:	13685				CERR Code:	
Facility SIC Code:	2834				TOGT:	.009
CO:	1				ROGT:	.0075303
Air Basin:	SF				COT:	.026
District:	BA				NOXT:	.121
COID:	ALA				SOXT:	0
DISN:	BAY AREA AQMD				PMT:	.
CHAPIS:						00922131147540983606557377049180327868
						8525
					PM10T:	.009

**2011 Toxic Data**

Facility ID:	13685				COID:	ALA
Facility SIC Code:	2834				DISN:	BAY AREA AQMD
CO:	1				CHAPIS:	
Air Basin:	SF				CERR Code:	
District:	BA					
TS:						
Health Risk Asmt:						
Non-Cancer Chronic Haz Ind:						
Non-Cancer Acute Haz Ind:						

**2012 Criteria Data**

Facility ID:	13685				CERR Code:	
Facility SIC Code:	2834				TOGT:	.009
CO:	1				ROGT:	.0075303
Air Basin:	SF				COT:	.026
District:	BA				NOXT:	.121
COID:	ALA				SOXT:	0
DISN:	BAY AREA AQMD				PMT:	.
CHAPIS:						00922131147540983606557377049180327868
						8525
					PM10T:	.009

Map Key	Number of Records	Direction	Distance (mi/ft)	Elev/Diff (ft)	Site	DB
---------	-------------------	-----------	------------------	----------------	------	----

**2012 Toxic Data**

Facility ID:	13685				COID:	ALA
Facility SIC Code:	2834				DISN:	BAY AREA AQMD
CO:	1				CHAPIS:	
Air Basin:	SF				CERR Code:	
District:	BA					
TS:						
Health Risk Asmt:						
Non-Cancer Chronic Haz Ind:						
Non-Cancer Acute Haz Ind:						

**2013 Criteria Data**

Facility ID:	13685				CERR Code:	
Facility SIC Code:	2834				TOGT:	.005
CO:	1				ROGT:	.0041835
Air Basin:	SF				COT:	.015
District:	BA				NOXT:	.07
COID:	ALA				SOXT:	0
DISN:	BAY AREA AQMD				PMT:	.005
CHAPIS:					PM10T:	.005

**2013 Toxic Data**

Facility ID:	13685				COID:	ALA
Facility SIC Code:	2834				DISN:	BAY AREA AQMD
CO:	1				CHAPIS:	
Air Basin:	SF				CERR Code:	
District:	BA					
TS:						
Health Risk Asmt:						
Non-Cancer Chronic Haz Ind:						
Non-Cancer Acute Haz Ind:						

**2014 Criteria Data**

Facility ID:	13685				CERR Code:	
Facility SIC Code:	2834				TOGT:	.00501591
CO:	1				ROGT:	
Air Basin:	SF				COT:	.015147
District:	BA				NOXT:	.06967299
COID:	ALA				SOXT:	.000032299
DISN:	BAY AREA AQMD				PMT:	.005186577
CHAPIS:					PM10T:	.004979114

**2014 Toxic Data**

Facility ID:	13685				COID:	ALA
Facility SIC Code:	2834				DISN:	BAY AREA AQMD
CO:	1				CHAPIS:	
Air Basin:	SF				CERR Code:	
District:	BA					
TS:						
Health Risk Asmt:						
Non-Cancer Chronic Haz Ind:						
Non-Cancer Acute Haz Ind:						

**2015 Criteria Data**

Facility ID:	13685				CERR Code:	
Facility SIC Code:	2834				TOGT:	.001063981
CO:	1				ROGT:	.001035881

Map Key	Number of Records	Direction	Distance (mi/ft)	Elev/Diff (ft)	Site	DB
Air Basin:	SF			COT:	.003213	
District:	BA			NOXT:	.01477912	
COID:	ALA			SOXT:	.000006851	
DISN:	BAY AREA AQMD			PMT:	.000211066	
CHAPIS:				PM10T:	.000202623	

**2015 Toxic Data**

Facility ID:	13685			COID:	ALA	
Facility SIC Code:	2834			DISN:	BAY AREA AQMD	
CO:	1			CHAPIS:		
Air Basin:	SF			CERR Code:		
District:	BA					
TS:						
Health Risk Asmt:						
Non-Cancer Chronic Haz Ind:						
Non-Cancer Acute Haz Ind:						

**2016 Criteria Data**

Facility ID:	13685			CERR CODE:		
Facility SIC Code:	2834			TOGT:	.001063981	
CO:	1			ROGT:	.0009347073085	
Air Basin:	SF			COT:	.003213	
District:	BA			NOXT:	.01477912	
COID:	ALA			SOXT:	.000006851	
DISN:	BAY AREA AQMD			PMT:	.000211066	
CHAPIS:				PM10T:	.000202623	

**2016 Toxic Data**

Facility ID:	13685			TS:		
Facility SIC Code:	2834			HRA:		
CERR CODE:				CH Index:		
COID:	ALA			AH Index:		
CO:	1			Air Basin:	SF	
DISN:	BAY AREA AQMD			District:	BA	
CHAPIS:						

**2017 Criteria Data**

Facility ID:	13685			CERR Code:		
Facility SIC Code:	2834			TOGT:	.004052209	
CO:	1			ROGT:	.0035598656065	
Air Basin:	SF			COT:	.012288163	
District:	BA			NOXT:	.065176959	
COID:	ALA			SOXT:	.000054973	
DISN:	BAY AREA AQMD			PMT:	.002050262	
CHAPIS:				PM10T:	.001968251	

**2017 Toxic Data**

Facility ID:	13685			COID:	ALA	
Facility SIC Code:	2834			DISN:	BAY AREA AQMD	
CO:	1			CHAPIS:		
Air Basin:	SF			CERR Code:		
District:	BA					
TS:						
Health Risk Asmt:						
Non-Cancer Chronic Haz Ind:						
Non-Cancer Acute Haz Ind:						

Map Key	Number of Records	Direction	Distance (mi/ft)	Elev/Diff (ft)	Site	DB
<a href="#">122</a>	2 of 2	SSE	0.19 / 1,010.30	34.18 / 2	XOMA US LLC 2910 W 7TH STREET BERKELEY CA	EMISSIONS

**2002 Criteria Data**

Facility ID:	13685	CERR Code:	
Facility SIC Code:	2834	TOGT:	0
CO:	1	ROGT:	0
Air Basin:	SF	COT:	0
District:	BA	NOXT:	.002
COID:	ALA	SOXT:	0
DISN:	BAY AREA AQMD	PMT:	0
CHAPIS:		PM10T:	0

**2002 Toxic Data**

Facility ID:	13685	COID:	ALA
Facility SIC Code:	2834	DISN:	BAY AREA AQMD
CO:	1	CHAPIS:	
Air Basin:	SF	CERR Code:	
District:	BA		
TS:			
Health Risk Asmt:			
Non-Cancer Chronic Haz Ind:			
Non-Cancer Acute Haz Ind:			

<a href="#">123</a>	1 of 4	E	0.19 / 1,016.87	50.33 / 18	FALCON COLLISION REPAIR, INC. 2700 Tenth ST CA	BERKELEY CUPA
---------------------	--------	---	-----------------	------------	--	------------------

Facility ID: FA0000874

**Additional Information**

Program Element:	SW02 - STORMWATER	Postal Address:	110 Pau Court
Billing Status:	02 - INACTIVE, NON-BILLABLE	Postal Address 2:	
Owner:	Emerson Dominguez	Postal State:	CA
City:	BERKELEY	Postal Zip:	94534
Program Element:	4400 - HAZ WASTE GENERATOR	Postal Address:	110 Pau Court
Billing Status:	02 - INACTIVE, NON-BILLABLE	Postal Address 2:	
Owner:	Emerson Dominguez	Postal State:	CA
City:	BERKELEY	Postal Zip:	94534
Program Element:	4200 - HMBP	Postal Address:	110 Pau Court
Billing Status:	02 - INACTIVE, NON-BILLABLE	Postal Address 2:	
Owner:	Emerson Dominguez	Postal State:	CA
City:	BERKELEY	Postal Zip:	94534

<a href="#">123</a>	2 of 4	E	0.19 / 1,016.87	50.33 / 18	FALCON COLLISION REPAIR, INC. 2700 TENTH ST BERKELEY CA 94710	DELISTED HAZ
---------------------	--------	---	-----------------	------------	---	-----------------

Siteid: 29508  
Latitude: 37.857620  
Longitude: -122.289730  
Original Source: CHAZ  
Record Date: 30-MAY-2017



Map Key	Number of Records	Direction	Distance (mi/ft)	Elev/Diff (ft)	Site	DB
<a href="#">123</a>	3 of 4	E	0.19 / 1,016.87	50.33 / 18	FALCON COLLISION REPAIR INC 2700 10TH STREET BERKELEY CA 94710	EMISSIONS

**2013 Criteria Data**

<b>Facility ID:</b>	21541	<b>CERR Code:</b>	
<b>Facility SIC Code:</b>	7532	<b>TOGT:</b>	.225
<b>CO:</b>	1	<b>ROGT:</b>	.1636506
<b>Air Basin:</b>	SF	<b>COT:</b>	
<b>District:</b>	BA	<b>NOXT:</b>	
<b>COID:</b>	ALA	<b>SOXT:</b>	
<b>DISN:</b>	BAY AREA AQMD	<b>PMT:</b>	
<b>CHAPIS:</b>		<b>PM10T:</b>	

**2013 Toxic Data**

<b>Facility ID:</b>	21541	<b>COID:</b>	ALA
<b>Facility SIC Code:</b>	7532	<b>DISN:</b>	BAY AREA AQMD
<b>CO:</b>	1	<b>CHAPIS:</b>	
<b>Air Basin:</b>	SF	<b>CERR Code:</b>	
<b>District:</b>	BA		
<b>TS:</b>			
<b>Health Risk Asmt:</b>			
<b>Non-Cancer Chronic Haz Ind:</b>			
<b>Non-Cancer Acute Haz Ind:</b>			

**2014 Criteria Data**

<b>Facility ID:</b>	21541	<b>CERR Code:</b>	
<b>Facility SIC Code:</b>	7532	<b>TOGT:</b>	.22554551
<b>CO:</b>	1	<b>ROGT:</b>	
<b>Air Basin:</b>	SF	<b>COT:</b>	
<b>District:</b>	BA	<b>NOXT:</b>	
<b>COID:</b>	ALA	<b>SOXT:</b>	
<b>DISN:</b>	BAY AREA AQMD	<b>PMT:</b>	
<b>CHAPIS:</b>		<b>PM10T:</b>	

**2014 Toxic Data**

<b>Facility ID:</b>	21541	<b>COID:</b>	ALA
<b>Facility SIC Code:</b>	7532	<b>DISN:</b>	BAY AREA AQMD
<b>CO:</b>	1	<b>CHAPIS:</b>	
<b>Air Basin:</b>	SF	<b>CERR Code:</b>	
<b>District:</b>	BA		
<b>TS:</b>			
<b>Health Risk Asmt:</b>			
<b>Non-Cancer Chronic Haz Ind:</b>			
<b>Non-Cancer Acute Haz Ind:</b>			

**2015 Criteria Data**

<b>Facility ID:</b>	21541	<b>CERR Code:</b>	
<b>Facility SIC Code:</b>	7532	<b>TOGT:</b>	.225545493
<b>CO:</b>	1	<b>ROGT:</b>	.225545494
<b>Air Basin:</b>	SF	<b>COT:</b>	
<b>District:</b>	BA	<b>NOXT:</b>	
<b>COID:</b>	ALA	<b>SOXT:</b>	
<b>DISN:</b>	BAY AREA AQMD	<b>PMT:</b>	
<b>CHAPIS:</b>		<b>PM10T:</b>	

Map Key	Number of Records	Direction	Distance (mi/ft)	Elev/Diff (ft)	Site	DB
---------	-------------------	-----------	------------------	----------------	------	----

**2015 Toxic Data**

<b>Facility ID:</b>	21541	<b>COID:</b>	ALA
<b>Facility SIC Code:</b>	7532	<b>DISN:</b>	BAY AREA AQMD
<b>CO:</b>	1	<b>CHAPIS:</b>	
<b>Air Basin:</b>	SF	<b>CERR Code:</b>	
<b>District:</b>	BA		
<b>TS:</b>			
<b>Health Risk Asmt:</b>			
<b>Non-Cancer Chronic Haz Ind:</b>			
<b>Non-Cancer Acute Haz Ind:</b>			

<a href="#">123</a>	4 of 4	E	0.19 / 1,016.87	50.33 / 18	KAISER PERMANENTE PARDEE LOT 2700 TENTH STREET BERKELEY CA 94710	RCRA NON GEN
---------------------	--------	---	--------------------	---------------	---	-----------------

<b>EPA Handler ID:</b>	CAC003069833
<b>Gen Status Universe:</b>	No Report
<b>Contact Name:</b>	TOMAS ECHEVERRIA
<b>Contact Address:</b>	4501 BROADWAY, 2ND FLOOR , , OAKLAND , CA, 94611 ,
<b>Contact Phone No and Ext:</b>	510-752-0884
<b>Contact Email:</b>	TOMAS.ECHEVERRIA@KP.ORG
<b>Contact Country:</b>	
<b>County Name:</b>	ALAMEDA
<b>EPA Region:</b>	09
<b>Land Type:</b>	
<b>Receive Date:</b>	20200608

**Violation/Evaluation Summary**

**Note:** NO RECORDS: As of May 2020, there are no Compliance Monitoring and Enforcement (violation) records associated with this facility (EPA ID).

**Handler Summary**

<b>Importer Activity:</b>	No
<b>Mixed Waste Generator:</b>	No
<b>Transporter Activity:</b>	No
<b>Transfer Facility:</b>	No
<b>Onsite Burner Exemption:</b>	No
<b>Furnace Exemption:</b>	No
<b>Underground Injection Activity:</b>	No
<b>Commercial TSD:</b>	No
<b>Used Oil Transporter:</b>	No
<b>Used Oil Transfer Facility:</b>	No
<b>Used Oil Processor:</b>	No
<b>Used Oil Refiner:</b>	No
<b>Used Oil Burner:</b>	No
<b>Used Oil Market Burner:</b>	No
<b>Used Oil Spec Marketer:</b>	No

**Hazardous Waste Handler Details**

<b>Sequence No:</b>	1
<b>Receive Date:</b>	20200608
<b>Handler Name:</b>	KAISER PERMANENTE PARDEE LOT
<b>Source Type:</b>	Implementer
<b>Federal Waste Generator Code:</b>	N
<b>Generator Code Description:</b>	Not a Generator, Verified

**Owner/Operator Details**

Map Key	Number of Records	Direction	Distance (mi/ft)	Elev/Diff (ft)	Site	DB
<b>Owner/Operator Ind:</b>	Current Operator				<b>Street No:</b>	
<b>Type:</b>	Other				<b>Street 1:</b>	4501 BROADWAY, 2ND FLOOR
<b>Name:</b>	TOMAS ECHEVERRIA				<b>Street 2:</b>	
<b>Date Became Current:</b>					<b>City:</b>	OAKLAND
<b>Date Ended Current:</b>					<b>State:</b>	CA
<b>Phone:</b>	510-752-0884				<b>Country:</b>	
<b>Source Type:</b>	Implementer				<b>Zip Code:</b>	94611
<b>Owner/Operator Ind:</b>	Current Owner				<b>Street No:</b>	
<b>Type:</b>	Other				<b>Street 1:</b>	1 KAISER PLAZA
<b>Name:</b>	KAISER FOUNDATION HEALTH PLAN INC				<b>Street 2:</b>	
<b>Date Became Current:</b>					<b>City:</b>	OAKLAND
<b>Date Ended Current:</b>					<b>State:</b>	CA
<b>Phone:</b>	510-625-4737				<b>Country:</b>	
<b>Source Type:</b>	Implementer				<b>Zip Code:</b>	94612

[124](#) 1 of 3 **ESE** 0.19 / 1,021.29 45.42 / 13 **EMERALD PACKAGING 2821 10TH ST BERKELEY CA 94710** **CLEANUP SITES**

**Global ID:** T0600191538 **Site Facility Type:** CLEANUP PROGRAM SITE  
**Status:** COMPLETED - CASE CLOSED **County:** ALAMEDA  
**Status Date:** 1/1/2000 **Latitude:** 37.855262  
**Longitude:** -122.288578  
**Data Source:** Cleanup Program Sites from GeoTracker Search; Cleanup Sites from GeoTracker Cleanup Sites Data Download

**Cleanup Sites from GeoTracker Cleanup Sites Data Download - Facilities Detail**

**RB Case No:** 01S0401 **CUF Case:** NO  
**Local Case No:** **Case Worker:** UUU  
**Begin Date:** 1/1/1985 **File Location:**  
**Stop Method:**  
**Lead Agency:** SAN FRANCISCO BAY RWQCB (REGION 2)  
**Local Agency:** BERKELEY, CITY OF  
**Potential COC:** Acetone  
**Potential Media of Concern:** Other Groundwater (uses other than drinking water)  
**How Discovered:** Tank Closure  
**How Discovered Description:**  
**Stop Description:**  
**Calwater Watershed Name:** Bay Bridges - Berkeley (203.30)  
**DWR GW Subbasin Name:** Santa Clara Valley - East Bay Plain (2-009.04)  
**Disadvantaged Community:**  
**Site History:**

**Cleanup Sites from GeoTracker Cleanup Sites Data Download - Regulatory Acitivity**

**Action Type:** Other  
**Date :** 1985-01-01 00:00:00  
**Action:** Leak Reported

**Cleanup Sites from GeoTracker Cleanup Sites Data Download - Status History**

**Status:** Completed - Case Closed  
**Status Date:** 2000-01-01 00:00:00  
**Status:** Open - Remediation  
**Status Date:** 1993-09-20 00:00:00  
**Status:** Open - Case Begin Date  
**Status Date:** 1985-01-01 00:00:00

**Cleanup Sites from GeoTracker Cleanup Sites Data Download - Regulatory Contacts**

Map Key	Number of Records	Direction	Distance (mi/ft)	Elev/Diff (ft)	Site	DB
---------	-------------------	-----------	------------------	----------------	------	----

<b>Contact Type:</b>	Regional Board Caseworker	<b>Address:</b>	1515 CLAY ST SUITE 1400
<b>Contact Name:</b>	Regional Water Board	<b>City:</b>	OAKLAND
<b>Phone No:</b>			
<b>Organization Name:</b>	SAN FRANCISCO BAY RWQCB (REGION 2)		
<b>Email:</b>			

<b>Contact Type:</b>	Local Agency Caseworker	<b>Address:</b>	2118 MILVIA STREET 3RD FLOOR
<b>Contact Name:</b>	GEOFFERY FIEDLER	<b>City:</b>	BERKELEY
<b>Phone No:</b>			
<b>Organization Name:</b>	BERKELEY, CITY OF		
<b>Email:</b>	gfiedler@ci.berkeley.ca.us		

**Cleanup Program Sites from GeoTracker Search - Regulatory Profile (as of Feb 24, 2020)**

<b>Project Status:</b>		<b>WDR Place Type:</b>	
<b>CUF Claim:</b>		<b>WDR File:</b>	
<b>CUF Priority Assign:</b>		<b>WDR Order:</b>	
<b>CUF Amount Paid:</b>		<b>File Location:</b>	
<b>Facility Type:</b>		<b>Composting Method:</b>	
<b>User Defined Beneficial Use:</b>			
<b>Designated Beneficial Use:</b>	MUN, AGR, IND, PROC		
<b>Designated Beneficial Use Desc:</b>	Municipal and Domestic Supply, Agricultural Supply, Industrial Service Supply, Industrial Process Supply		
<b>Project Oversight Agencies:</b>			
<b>Report Link:</b>	<a href="https://geotracker.waterboards.ca.gov/profile_report?global_id=T0600191538">https://geotracker.waterboards.ca.gov/profile_report?global_id=T0600191538</a>		
<b>Cleanup Status Detail:</b>	COMPLETED - CASE CLOSED AS OF 1/1/2000		
<b>Cleanup History Link:</b>	<a href="https://geotracker.waterboards.ca.gov/profile_report_include?global_id=T0600191538&amp;tabname=regulatoryhistory">https://geotracker.waterboards.ca.gov/profile_report_include?global_id=T0600191538&amp;tabname=regulatoryhistory</a>		
<b>Potential COC:</b>	ACETONE		
<b>Potential Media of Concern:</b>	OTHER GROUNDWATER (USES OTHER THAN DRINKING WATER)		
<b>GW Monitoring Freq:</b>			
<b>DWR GW Sub Basin:</b>	Santa Clara Valley - East Bay Plain (2-009.04)		
<b>Calwater Watershed Name:</b>	Bay Bridges - Berkeley (203.30)		
<b>Post Closure Site Management:</b>			
<b>Future Land Use:</b>			
<b>Cleanup Oversight Agencies:</b>	SAN FRANCISCO BAY RWQCB (REGION 2) (LEAD) - CASE #: 01S0401 CASEWORKER: Regional Water Board BERKELEY, CITY OF CASEWORKER: GEOFFERY FIEDLER		

**Site History:**

No site history available

**Sites from GeoTracker Search - Regulatory Activities (as of Feb 24, 2020)**

<b>Action Type:</b>	Leak Action
<b>Action Date:</b>	1/1/1985
<b>Received Issue Date:</b>	
<b>Action:</b>	Leak Reported
<b>Doc Link:</b>	
<b>Title Description Comments:</b>	

**Sites from GeoTracker Search - Cleanup Status History (as of Feb 24, 2020)**

<b>Status:</b>	Completed - Case Closed
<b>Date :</b>	1/1/2000
<b>Status:</b>	Open - Remediation
<b>Date :</b>	9/20/1993
<b>Status:</b>	Open - Case Begin Date
<b>Date :</b>	1/1/1985

**Sites from GeoTracker Search - Related Cases (as of Feb 24, 2020)**

Map Key	Number of Records	Direction	Distance (mi/ft)	Elev/Diff (ft)	Site	DB
<b>Identifier:</b>	T0600100510				<b>Address:</b> 2821 10TH ST	
<b>Status:</b>	COMPLETED - CASE CLOSED				<b>City:</b> BERKELEY	
<b>Association:</b>	Related Global ID					
<b>Description:</b>						
<b>Project Name:</b>	EMERALD PACKAGING					
<b>Project Link:</b>	https://geotracker.waterboards.ca.gov/profile_report?global_id=T0600100510					

<a href="#">124</a>	2 of 3	ESE	0.19 / 1,021.29	45.42 / 13	EMERALD PACKAGING INC 2821 10TH STREET BERKELEY CA 94710	EMISSIONS
---------------------	--------	-----	--------------------	---------------	--	-----------

1987 Criteria Data

<b>Facility ID:</b>	771	<b>CERR Code:</b>	
<b>Facility SIC Code:</b>	2751	<b>TOGT:</b>	88.3
<b>CO:</b>	1	<b>ROGT:</b>	88.3
<b>Air Basin:</b>	SF	<b>COT:</b>	.1
<b>District:</b>	BA	<b>NOXT:</b>	.5
<b>COID:</b>	ALA	<b>SOXT:</b>	0
<b>DISN:</b>	BAY AREA AQMD	<b>PMT:</b>	0
<b>CHAPIS:</b>		<b>PM10T:</b>	0

1987 Toxic Data

<b>Facility ID:</b>	771	<b>COID:</b>	ALA
<b>Facility SIC Code:</b>	2751	<b>DISN:</b>	BAY AREA AQMD
<b>CO:</b>	1	<b>CHAPIS:</b>	
<b>Air Basin:</b>	SF	<b>CERR Code:</b>	
<b>District:</b>	BA		
<b>TS:</b>			
<b>Health Risk Asmt:</b>			
<b>Non-Cancer Chronic Haz Ind:</b>			
<b>Non-Cancer Acute Haz Ind:</b>			

1990 Criteria Data

<b>Facility ID:</b>	771	<b>CERR Code:</b>	
<b>Facility SIC Code:</b>	2759	<b>TOGT:</b>	76.6
<b>CO:</b>	1	<b>ROGT:</b>	76.6
<b>Air Basin:</b>	SF	<b>COT:</b>	.1
<b>District:</b>	BA	<b>NOXT:</b>	.7
<b>COID:</b>	ALA	<b>SOXT:</b>	0
<b>DISN:</b>	BAY AREA AQMD	<b>PMT:</b>	0
<b>CHAPIS:</b>		<b>PM10T:</b>	0

1990 Toxic Data

<b>Facility ID:</b>	771	<b>COID:</b>	ALA
<b>Facility SIC Code:</b>	2759	<b>DISN:</b>	BAY AREA AQMD
<b>CO:</b>	1	<b>CHAPIS:</b>	
<b>Air Basin:</b>	SF	<b>CERR Code:</b>	
<b>District:</b>	BA		
<b>TS:</b>			
<b>Health Risk Asmt:</b>			
<b>Non-Cancer Chronic Haz Ind:</b>			
<b>Non-Cancer Acute Haz Ind:</b>			

<a href="#">124</a>	3 of 3	ESE	0.19 / 1,021.29	45.42 / 13	EMERALD PACKAGING 2821 10TH ST BERKELEY CA 94710	LUST
---------------------	--------	-----	--------------------	---------------	--	------

<b>Global ID:</b>	T0600100510	<b>County:</b>	ALAMEDA
-------------------	-------------	----------------	---------

Map Key	Number of Records	Direction	Distance (mi/ft)	Elev/Diff (ft)	Site	DB
---------	-------------------	-----------	------------------	----------------	------	----

<b>Status:</b>	COMPLETED - CASE CLOSED	<b>Latitude:</b>	37.855535
<b>Status Date:</b>	3/6/2017	<b>Longitude:</b>	-122.28806
<b>Case Type:</b>	LUST CLEANUP SITE		
<b>Date Source:</b>	LUST Cleanup Sites from GeoTracker Search; LUST Cleanup Sites from GeoTracker Cleanup Sites Data Download		

**LUST Cleanup Sites from GeoTracker Cleanup Sites Data Download - Facilities Detail**

<b>RB Case No:</b>	01-0557	<b>Potential COC:</b>	Acetone, Other Solvent or Non-Petroleum Hydrocarbon
<b>Local Case No:</b>	01-0557	<b>How Discovered:</b>	Tank Closure
<b>Begin Date:</b>	4/18/1990	<b>Stop Method:</b>	Close and Remove Tank
<b>Lead Agency:</b>	SAN FRANCISCO BAY RWQCB (REGION 2)	<b>Stop Description:</b>	Close UST
<b>Local Agency:</b>	BERKELEY, CITY OF	<b>Case Worker:</b>	UUU
<b>CUF Case:</b>	NO	<b>File Location:</b>	Local Agency
<b>Potential Media of Concern:</b>	Other Groundwater (uses other than drinking water), Soil		
<b>How Discovered Description:</b>	Tank Closure/removal		
<b>Calwater Watershed Name:</b>	Bay Bridges - Berkeley (203.30)		
<b>DWR GW Subbasin Name:</b>	Santa Clara Valley - East Bay Plain (2-009.04)		
<b>Disadvantaged Community:</b>			
<b>Site History:</b>			

6,000-gal underground single walled tank was removed in October 1990. The UST consisted of two compartments: one contained ethyl alcohol, the other propanol. Soil samples contained small amounts of DCA and TCA; no petroleum hydrocarbons detected. A groundwater sample collected from the excavation contained up to 19 ug/l of TCE, 5,000 ug/l of TCA, and other VOCs. The groundwater was pumped out prior to backfilling the excavation. A soil and GW investigation conducted in June 1992 included installation of 3 monitoring wells. Only one soil sample contained 160,000 ug/l acetone. The source of the acetone was unknown. GW samples from the MWs revealed chlorinated solvent contamination and some TPH contamination in all wells. Two additional MWs installed in 1993 (one off-site); four soil borings advanced as well. TCE was reported in the grab water sample from B-4 up to 2,800 ug/l. The review of the environmental data for the neighboring properties may suggest that there are other additional off-site sources of the VOCs not associated w/the former Emerald Packaging onsite operations. Site Closure Summary dated July 17, 1999 approved by the Berkeley TMD and NFA letter from the Water Board dated October 19, 2000.

**Regulatory Activity**

<b>Action Type:</b>	ENFORCEMENT
<b>Date :</b>	6/12/2013
<b>Action:</b>	Referral to Regional Board
<b>Action Type:</b>	RESPONSE
<b>Date :</b>	4/2/2010
<b>Action:</b>	Other Report / Document
<b>Action Type:</b>	ENFORCEMENT
<b>Date :</b>	10/16/2008
<b>Action:</b>	Staff Letter
<b>Action Type:</b>	ENFORCEMENT
<b>Date :</b>	10/19/2000
<b>Action:</b>	Closure/No Further Action Letter
<b>Action Type:</b>	RESPONSE
<b>Date :</b>	8/17/1999
<b>Action:</b>	Other Report / Document
<b>Action Type:</b>	RESPONSE
<b>Date :</b>	11/7/1996
<b>Action:</b>	Monitoring Report - Semi-Annually
<b>Action Type:</b>	RESPONSE
<b>Date :</b>	7/28/1994
<b>Action:</b>	Monitoring Report - Quarterly
<b>Action Type:</b>	RESPONSE
<b>Date :</b>	2/24/1993
<b>Action:</b>	Monitoring Report - Quarterly

Map Key	Number of Records	Direction	Distance (mi/ft)	Elev/Diff (ft)	Site	DB
<b>Action Type:</b>			RESPONSE			
<b>Date :</b>			2/22/1993			
<b>Action:</b>			Correspondence			
<b>Action Type:</b>			RESPONSE			
<b>Date :</b>			11/10/1990			
<b>Action:</b>			Tank Removal Report / UST Sampling Report			
<b>Action Type:</b>			Other			
<b>Date :</b>			4/18/1990			
<b>Action:</b>			Leak Stopped			
<b>Action Type:</b>			Other			
<b>Date :</b>			4/18/1990			
<b>Action:</b>			Leak Reported			
<b>Action Type:</b>			RESPONSE			
<b>Date :</b>			4/18/1990			
<b>Action:</b>			Correspondence			
<b>Action Type:</b>			Other			
<b>Date :</b>			4/18/1990			
<b>Action:</b>			Leak Discovery			

#### Regulatory Contacts

<b>Contact Type:</b>	Local Agency Caseworker	<b>Address:</b>	2118 MILVIA STREET 3RD FLOOR
<b>Contact Name:</b>	GEOFFERY FIEDLER	<b>Email:</b>	gfiedler@ci.berkeley.ca.us
<b>City:</b>	BERKELEY	<b>Phone No:</b>	
<b>Organization Name:</b>	BERKELEY, CITY OF		
<b>Contact Type:</b>	Regional Board Caseworker	<b>Address:</b>	1515 CLAY ST SUITE 1400
<b>Contact Name:</b>	Regional Water Board	<b>Email:</b>	
<b>City:</b>	OAKLAND	<b>Phone No:</b>	
<b>Organization Name:</b>	SAN FRANCISCO BAY RWQCB (REGION 2)		

#### Status History

<b>Status:</b>	Completed - Case Closed
<b>Status Date:</b>	3/6/2017
<b>Status:</b>	Open - Site Assessment
<b>Status Date:</b>	3/6/1991
<b>Status:</b>	Open - Case Begin Date
<b>Status Date:</b>	4/18/1990

#### LUST Sites from GeoTracker Search - Regulatory Profile (as of Feb 24, 2020)

<b>Site Facility Name:</b>	EMERALD PACKAGING	<b>Potential COC:</b>	ACETONE, OTHER SOLVENT OR NON-PETROLEUM HYDROCARBON
<b>Site Facility Type:</b>	LUST CLEANUP SITE	<b>Facility Type:</b>	
<b>Cleanup Status:</b>	COMPLETED - CASE CLOSED	<b>Composting Method:</b>	
<b>Project Status:</b>		<b>Address:</b>	2821 10TH ST
<b>WDR Place Type:</b>		<b>City:</b>	BERKELEY
<b>WDR File:</b>		<b>Zip:</b>	94710
<b>WDR Order:</b>		<b>County:</b>	ALAMEDA
<b>CUF Priority Assig:</b>		<b>CUF Claim:</b>	
<b>CUF Amount Paid:</b>			
<b>File Location:</b>	LOCAL AGENCY		
<b>Designated Beneficial Use:</b>	MUN, AGR, IND, PROC		
<b>Project Oversight Agencies:</b>			
<b>Report Link:</b>	<a href="https://geotracker.waterboards.ca.gov/profile_report?global_id=T0600100510">https://geotracker.waterboards.ca.gov/profile_report?global_id=T0600100510</a>		
<b>Cleanup Status Detail:</b>	COMPLETED - CASE CLOSED AS OF 3/6/2017		
<b>Cleanup History Link:</b>	<a href="https://geotracker.waterboards.ca.gov/profile_report_include?global_id=T0600100510&amp;tabname=regulatoryhistory">https://geotracker.waterboards.ca.gov/profile_report_include?global_id=T0600100510&amp;tabname=regulatoryhistory</a>		
<b>Potential Media of Concern:</b>	OTHER GROUNDWATER (USES OTHER THAN DRINKING WATER), SOIL		

Map Key	Number of Records	Direction	Distance (mi/ft)	Elev/Diff (ft)	Site	DB
---------	-------------------	-----------	------------------	----------------	------	----

**User Defined Beneficial Use:**

**DWR GW Sub Basin:** Santa Clara Valley - East Bay Plain (2-009.04)

**Calwater Watershed Name:** Bay Bridges - Berkeley (203.30)

**Post Closure Site Management:**

**Future Land Use:**

**Cleanup Oversight Agencies:** SAN FRANCISCO BAY RWQCB (REGION 2) (LEAD) - CASE #: 01-0557

CASEWORKER: Regional Water Board

BERKELEY, CITY OF - CASE #: 01-0557

CASEWORKER: GEOFFERY FIEDLER

**Gndwater Monitoring Freque:**

**Designated Beneficial Use** Municipal and Domestic Supply, Agricultural Supply, Industrial Service Supply, Industrial Process Supply

**Desc:**

**Site History:**

6,000-gal underground single walled tank was removed in October 1990. The UST consisted of two compartments: one contained ethyl alcohol, the other propanol. Soil samples contained small amounts of DCA and TCA; no petroleum hydrocarbons detected. A groundwater sample collected rom the excavation contained up to 19 ug/l of TCE, 5,000 ug/l of TCA, and other VOCs. The groundwater was pumped out prior to backfilling the excavation. A soil and GW investigation conducted in June 1992 included installation of 3 monitoring wells. Only one soil sample contained 160,000 ug/l acetone. The source of the acetone was unknown. GW samples from the MWs revealed chlorinated solvent contamination and some TPH contamination in all wells. Two additional MWs installed in 1993 (one off-site); four soil borings advanced as well. TCE was reported in the grab water sample from B-4 up to 2,800 ug/l. The review of the environmental data for the neighboring properties may suggest that there are other additional off-site sources of the VOCs not associated w/the former Emerald Packaging onsite operations. Site Closure Summary dated July 17, 1999 approved by the Berkeley TMD and NFA letter from the Water Board dated October 19, 2000.

**LUST Sites from GeoTracker Search - Cleanup Status History (as of Feb 24, 2020)**

**Status:** Completed - Case Closed

**Date :** 3/6/2017

**Status:** Open - Site Assessment

**Date :** 3/6/1991

**Status:** Open - Case Begin Date

**Date :** 4/18/1990

**LUST Sites from GeoTracker Search - Regulatory Activities (as of Feb 24, 2020)**

**Action Type:** Referral to Other Agency

**Action Date:** 6/12/2013

**Received Issue Date:** 6/12/2013

**Action:** Referral to Regional Board

**Doc Link:** [https://geotracker.waterboards.ca.gov/view\\_documents?](https://geotracker.waterboards.ca.gov/view_documents?global_id=T0600100510&enforcement_id=6164107&temptable=ENFORCEMENT)

[global\\_id=T0600100510&enforcement\\_id=6164107&temptable=ENFORCEMENT](https://geotracker.waterboards.ca.gov/view_documents?global_id=T0600100510&enforcement_id=6164107&temptable=ENFORCEMENT)

**Title Description Comments:**

Notice of Case Transfer

**Action Type:** Response Requested - Other

**Action Date:** 4/2/2010

**Received Issue Date:** 4/18/1990

**Action:** Other Report / Document

**Doc Link:** [https://geotracker.waterboards.ca.gov/view\\_documents\\_all?global\\_id=T0600100510&doc\\_id=5900079](https://geotracker.waterboards.ca.gov/view_documents_all?global_id=T0600100510&doc_id=5900079)

**Title Description Comments:**

4-18-1990 165555 19450 FUEL LEAK CASE FORM 010557

**Action Type:** Other Regulatory Actions

**Action Date:** 10/16/2008

**Received Issue Date:** 10/16/2008

**Action:** Staff Letter

**Doc Link:** [https://geotracker.waterboards.ca.gov/view\\_documents?](https://geotracker.waterboards.ca.gov/view_documents?global_id=T0600100510&enforcement_id=6176238&temptable=ENFORCEMENT)

[global\\_id=T0600100510&enforcement\\_id=6176238&temptable=ENFORCEMENT](https://geotracker.waterboards.ca.gov/view_documents?global_id=T0600100510&enforcement_id=6176238&temptable=ENFORCEMENT)

**Title Description Comments:**

NFA Request for LUST Case



<i>Map Key</i>	<i>Number of Records</i>	<i>Direction</i>	<i>Distance (mi/ft)</i>	<i>Elev/Diff (ft)</i>	<i>Site</i>	<i>DB</i>
----------------	--------------------------	------------------	-------------------------	-----------------------	-------------	-----------

**Action Type:** Other Regulatory Actions  
**Action Date:** 10/19/2000  
**Received Issue Date:** 10/19/2000  
**Action:** Closure/No Further Action Letter  
**Doc Link:** [https://geotracker.waterboards.ca.gov/view\\_documents?global\\_id=T0600100510&enforcement\\_id=6313872&temptable=ENFORCEMENT](https://geotracker.waterboards.ca.gov/view_documents?global_id=T0600100510&enforcement_id=6313872&temptable=ENFORCEMENT)

**Title Description Comments:**

No Further Action - Former Emerald Packaging, Inc., 2821 10th Street, Berkeley, Alameda County

**Action Type:** Response Requested - Other  
**Action Date:** 8/17/1999  
**Received Issue Date:** 8/17/1999  
**Action:** Other Report / Document  
**Doc Link:** [https://geotracker.waterboards.ca.gov/view\\_documents\\_all?global\\_id=T0600100510&doc\\_id=5783158](https://geotracker.waterboards.ca.gov/view_documents_all?global_id=T0600100510&doc_id=5783158)

**Title Description Comments:**

Site Closure Summary

**Action Type:** Response Requested - Reports  
**Action Date:** 11/7/1996  
**Received Issue Date:** 11/7/1996  
**Action:** Monitoring Report - Semi-Annually  
**Doc Link:** [https://geotracker.waterboards.ca.gov/view\\_documents\\_all?global\\_id=T0600100510&doc\\_id=5783157](https://geotracker.waterboards.ca.gov/view_documents_all?global_id=T0600100510&doc_id=5783157)

**Title Description Comments:**

1996 April Semi-Annual Monitoring

**Action Type:** Response Requested - Reports  
**Action Date:** 7/28/1994  
**Received Issue Date:** 7/28/1994  
**Action:** Monitoring Report - Quarterly  
**Doc Link:** [https://geotracker.waterboards.ca.gov/view\\_documents\\_all?global\\_id=T0600100510&doc\\_id=5900081](https://geotracker.waterboards.ca.gov/view_documents_all?global_id=T0600100510&doc_id=5900081)

**Title Description Comments:**

3-18-2010 165560 19455 JULY 1991 QUARTERLY REPORT 010557

**Action Type:** Response Requested - Reports  
**Action Date:** 2/24/1993  
**Received Issue Date:** 2/24/1993  
**Action:** Monitoring Report - Quarterly  
**Doc Link:** [https://geotracker.waterboards.ca.gov/view\\_documents\\_all?global\\_id=T0600100510&doc\\_id=5900083](https://geotracker.waterboards.ca.gov/view_documents_all?global_id=T0600100510&doc_id=5900083)

**Title Description Comments:**

3-18-2010 165558 19454 LTR 010557

**Action Type:** Response Requested - Other  
**Action Date:** 2/22/1993  
**Received Issue Date:** 2/22/1993  
**Action:** Correspondence  
**Doc Link:** [https://geotracker.waterboards.ca.gov/view\\_documents\\_all?global\\_id=T0600100510&doc\\_id=5900080](https://geotracker.waterboards.ca.gov/view_documents_all?global_id=T0600100510&doc_id=5900080)

**Title Description Comments:**

3-18-2010 165556 19453 JANUARY 1993 QUARTERLY REPORT 010557

**Action Type:** Response Requested - Reports  
**Action Date:** 11/10/1990  
**Received Issue Date:** 11/10/1990  
**Action:** Tank Removal Report / UST Sampling Report  
**Doc Link:** [https://geotracker.waterboards.ca.gov/view\\_documents\\_all?global\\_id=T0600100510&doc\\_id=5900084](https://geotracker.waterboards.ca.gov/view_documents_all?global_id=T0600100510&doc_id=5900084)

**Title Description Comments:**

3-18-2010 165557 19452 SOIL SAMPLING REPORT 010557

Map Key	Number of Records	Direction	Distance (mi/ft)	Elev/Diff (ft)	Site	DB
---------	-------------------	-----------	------------------	----------------	------	----

**Action Type:** Response Requested - Other  
**Action Date:** 4/18/1990  
**Received Issue Date:** 4/18/1990  
**Action:** Correspondence  
**Doc Link:** [https://geotracker.waterboards.ca.gov/view\\_documents\\_all?global\\_id=T0600100510&doc\\_id=5900082](https://geotracker.waterboards.ca.gov/view_documents_all?global_id=T0600100510&doc_id=5900082)  
**Title Description Comments:**

3-18-2010 165554 19451 LTR 010557

**Action Type:** Leak Action  
**Action Date:** 4/18/1990  
**Received Issue Date:**  
**Action:** Leak Discovery  
**Doc Link:**  
**Title Description Comments:**

**Action Type:** Leak Action  
**Action Date:** 4/18/1990  
**Received Issue Date:**  
**Action:** Leak Stopped  
**Doc Link:**  
**Title Description Comments:**

**Action Type:** Leak Action  
**Action Date:** 4/18/1990  
**Received Issue Date:**  
**Action:** Leak Reported  
**Doc Link:**  
**Title Description Comments:**

**LUST Sites from GeoTracker Search - Documents (as of Feb 24, 2020)**

**Document Type:** Site Documents **Size :**  
**Document Date:** 6/12/2013 **Submitted By:** (REGULATOR)  
**Type:** REFERRAL TO REGIONAL BOARD **Submitted:**  
**Title:** NOTICE OF CASE TRANSFER  
**Title Link:** [https://geotracker.waterboards.ca.gov/view\\_documents?global\\_id=T0600100510&enforcement\\_id=6164107](https://geotracker.waterboards.ca.gov/view_documents?global_id=T0600100510&enforcement_id=6164107)

**Document Type:** Site Documents **Size :**  
**Document Date:** 10/16/2008 **Submitted By:** (REGULATOR)  
**Type:** STAFF LETTER **Submitted:**  
**Title:** NFA REQUEST FOR LUST CASE  
**Title Link:** [https://geotracker.waterboards.ca.gov/view\\_documents?global\\_id=T0600100510&enforcement\\_id=6176238](https://geotracker.waterboards.ca.gov/view_documents?global_id=T0600100510&enforcement_id=6176238)

**Document Type:** Site Documents **Size :**  
**Document Date:** 10/19/2000 **Submitted By:** (REGULATOR)  
**Type:** CLOSURE/NO FURTHER ACTION LETTER **Submitted:**  
**Title:** NO FURTHER ACTION - FORMER EMERALD PACKAGING, INC., 2821 10TH STREET, BERKELEY, ALAMEDA COUNTY  
**Title Link:** [https://geotracker.waterboards.ca.gov/view\\_documents?global\\_id=T0600100510&enforcement\\_id=6313872](https://geotracker.waterboards.ca.gov/view_documents?global_id=T0600100510&enforcement_id=6313872)

**Document Type:** Site Documents **Size :**  
**Document Date:** 8/17/1999 **Submitted By:** (REGULATOR)  
**Type:** OTHER REPORT / DOCUMENT **Submitted:**  
**Title:** SITE CLOSURE SUMMARY  
**Title Link:** [https://geotracker.waterboards.ca.gov/view\\_documents?global\\_id=T0600100510&document\\_id=5783158](https://geotracker.waterboards.ca.gov/view_documents?global_id=T0600100510&document_id=5783158)

**Document Type:** Monitoring Reports **Size :** 2,692 KB  
**Document Date:** 11/7/1996 **Submitted By:** (REGULATOR)  
**Type:** MONITORING REPORT - SEMI-ANNUALLY **Submitted:**  
**Title:** 1996 APRIL SEMI-ANNUAL MONITORING -  
**Title Link:** [https://geotracker.waterboards.ca.gov/regulators/deliverable\\_documents/2218429386/1996%20SA%20Report%20%2DData%20Tables%2Epdf](https://geotracker.waterboards.ca.gov/regulators/deliverable_documents/2218429386/1996%20SA%20Report%20%2DData%20Tables%2Epdf)

**Document Type:** Monitoring Reports **Size :** 803 KB  
**Document Date:** 7/28/1994 **Submitted By:** MICHELE HARDEN (REGULATOR)  
**Type:** MONITORING REPORT - QUARTERLY **Submitted:**  
**Title:** 3-18-2010 165560 19455 JULY 1991 QUARTERLY REPORT 010557 -  
**Title Link:** [https://geotracker.waterboards.ca.gov/regulators/deliverable\\_documents/1005858480/3%2D18%2D2010%2020165560%20%202019455%20%20%2020JULY%201991%20QUARTERLY%20REPORT%20%20010557%202Epdf](https://geotracker.waterboards.ca.gov/regulators/deliverable_documents/1005858480/3%2D18%2D2010%2020165560%202019455%20%20%2020JULY%201991%20QUARTERLY%20REPORT%20%20010557%202Epdf)

**Document Type:** Monitoring Reports **Size :** 774 KB  
**Document Date:** 2/24/1993 **Submitted By:** MICHELE HARDEN (REGULATOR)  
**Type:** MONITORING REPORT - QUARTERLY **Submitted:**  
**Title:** 3-18-2010 165558 19454 LTR 010557 -  
**Title Link:** [https://geotracker.waterboards.ca.gov/regulators/deliverable\\_documents/5708104014/3%2D18%2D2010%2020165558%20%202019454%20%20%2020LTR%20%20010557%202Epdf](https://geotracker.waterboards.ca.gov/regulators/deliverable_documents/5708104014/3%2D18%2D2010%2020165558%20%202019454%20%20%2020LTR%20%20010557%202Epdf)

**Document Type:** Site Documents **Size :**  
**Document Date:** 2/22/1993 **Submitted By:** MICHELE HARDEN (REGULATOR)  
**Type:** CORRESPONDENCE **Submitted:**  
**Title:** 3-18-2010 165556 19453 JANUARY 1993 QUARTERLY REPORT 010557  
**Title Link:** [https://geotracker.waterboards.ca.gov/view\\_documents?global\\_id=T0600100510&document\\_id=5900080](https://geotracker.waterboards.ca.gov/view_documents?global_id=T0600100510&document_id=5900080)

**Document Type:** Site Documents **Size :**  
**Document Date:** 11/10/1990 **Submitted By:** MICHELE HARDEN (REGULATOR)  
**Type:** TANK REMOVAL REPORT / UST SAMPLING REPORT **Submitted:**  
**Title:** 3-18-2010 165557 19452 SOIL SAMPLING REPORT 010557  
**Title Link:** [https://geotracker.waterboards.ca.gov/view\\_documents?global\\_id=T0600100510&document\\_id=5900084](https://geotracker.waterboards.ca.gov/view_documents?global_id=T0600100510&document_id=5900084)

**Document Type:** Site Documents **Size :**  
**Document Date:** 4/18/1990 **Submitted By:** MICHELE HARDEN (REGULATOR)  
**Type:** CORRESPONDENCE **Submitted:**  
**Title:** 3-18-2010 165554 19451 LTR 010557  
**Title Link:** [https://geotracker.waterboards.ca.gov/view\\_documents?global\\_id=T0600100510&document\\_id=5900082](https://geotracker.waterboards.ca.gov/view_documents?global_id=T0600100510&document_id=5900082)

**Document Type:** Site Documents **Size :**  
**Document Date:** 4/18/1990 **Submitted By:** MICHELE HARDEN (REGULATOR)  
**Type:** OTHER REPORT / DOCUMENT **Submitted:**  
**Title:** 4-18-1990 165555 19450 FUEL LEAK CASE FORM 010557  
**Title Link:** [https://geotracker.waterboards.ca.gov/view\\_documents?global\\_id=T0600100510&document\\_id=5900079](https://geotracker.waterboards.ca.gov/view_documents?global_id=T0600100510&document_id=5900079)

**LUST Sites from GeoTracker Search - Related Cases (as of Feb 24, 2020)**

**Identifier:** T0600191538 **Address:** 2821 10TH ST  
**Project Name:** EMERALD PACKAGING **City:** BERKELEY  
**Status:** COMPLETED - CASE CLOSED **Association:** Related Global ID  
**Description:**  
**Project Link:** [https://geotracker.waterboards.ca.gov/profile\\_report?global\\_id=T0600191538](https://geotracker.waterboards.ca.gov/profile_report?global_id=T0600191538)

<a href="#">125</a>	1 of 1	ESE	0.19 / 1,026.84	42.49 / 10	Verizon Wireless Oakland West (Berkeley) 1010 Heinz Ave CA	BERKELEY CUPA
---------------------	--------	-----	-----------------	------------	--	---------------

**Facility ID:** FA0000547

**Additional Information**

**Program Element:** 4200 - HMBP **Postal Address:** 295 Parkshore Drive  
**Billing Status:** 01 - ACTIVE, CUPA **Postal Address 2:**  
**Owner:** Verizon Wireless **Postal State:** CA  
**City:** FOLSOM **Postal Zip:** 95630

**Program Element:** SW02 - STORMWATER **Postal Address:** 295 Parkshore Drive  
**Billing Status:** 01 - ACTIVE, CUPA **Postal Address 2:**  
**Owner:** Verizon Wireless **Postal State:** CA

Map Key	Number of Records	Direction	Distance (mi/ft)	Elev/Diff (ft)	Site	DB
City:	FOLSOM				Postal Zip:	95630

[126](#) 1 of 3 E 0.19 / 1,028.40 50.10 / 18 2621 TENTH STREET, LLC 2621 TENTH STREET BERKELEY CA 94710 RCRA TSD

EPA Handler ID: CAC003012524  
 Gen Status Universe: No Report  
 Contact Name: CHRIS BARLOW  
 Contact Address: 1120 NYE STREET, SUITE 400 , , SAN RAFAEL , CA, 94901 ,  
 Contact Phone No and Ext: 415-457-4964  
 Contact Email: CBARLOW@WAREHAMDEVELOPMENT.COM  
 Contact Country:  
 Land Type:  
 County Name: ALAMEDA  
 EPA Region: 09  
 Receive Date: 20190429

**Violation/Evaluation Summary**

Note: NO RECORDS: As of May 2020, there are no Compliance Monitoring and Enforcement (violation) records associated with this facility (EPA ID).

**Handler Summary**

Importer Activity: No  
 Mixed Waste Generator: No  
 Transporter Activity: No  
 Transfer Facility: No  
 Onsite Burner Exemption: No  
 Smelting, Melting and Refining: No  
 Underground Injection Control: No  
 Commercial TSD: No  
 Used Oil Transporter: No  
 Used Oil Transfer Facility: No  
 Used Oil Processor: No  
 Used Oil Refiner: No  
 Used Oil Burner: No  
 Used Oil Market Burner: No  
 Used Oil Spec Marketer: No

**Hazardous Waste Handler Details**

Sequence No: 1  
 Receive Date: 20190429  
 Handler Name: 2621 TENTH STREET, LLC  
 Federal Waste Generator Code: N  
 Generator Code Description: Not a Generator, Verified  
 Source Type: Implementer

**Owner/Operator Details**

Owner/Operator Ind:	Current Operator	Street No:	
Type:	Other	Street 1:	1120 NYE STREET, SUITE 400
Name:	CHRIS BARLOW	Street 2:	
Date Became Current:		City:	SAN RAFAEL
Date Ended Current:		State:	CA
Phone:	415-457-4964	Country:	
Source Type:	Implementer	Zip Code:	94901
Owner/Operator Ind:	Current Owner	Street No:	
Type:	Other	Street 1:	1120 NYE STREET, SUITE 400
Name:	2621 TENTH STREET, LLC	Street 2:	

Map Key	Number of Records	Direction	Distance (mi/ft)	Elev/Diff (ft)	Site	DB
<b>Date Became Current:</b>				<b>City:</b>	SAN RAFAEL	
<b>Date Ended Current:</b>				<b>State:</b>	CA	
<b>Phone:</b>	415-457-4964			<b>Country:</b>		
<b>Source Type:</b>	Implementer			<b>Zip Code:</b>	94901	

[126](#)    2 of 3    **E**    **0.19 / 1,028.40**    **50.10 / 18**    **2621 TENTH STREET, LLC  
2621 TENTH STREET  
BERKELEY CA 94710**    **RCRA  
NON GEN**

**EPA Handler ID:** CAC003012524  
**Gen Status Universe:** No Report  
**Contact Name:** CHRIS BARLOW  
**Contact Address:** 1120 NYE STREET, SUITE 400 , , SAN RAFAEL , CA, 94901 ,  
**Contact Phone No and Ext:** 415-457-4964  
**Contact Email:** CBARLOW@WAREHAMDEVELOPMENT.COM  
**Contact Country:**  
**County Name:** ALAMEDA  
**EPA Region:** 09  
**Land Type:**  
**Receive Date:** 20190429

**Violation/Evaluation Summary**

**Note:** NO RECORDS: As of May 2020, there are no Compliance Monitoring and Enforcement (violation) records associated with this facility (EPA ID).

**Handler Summary**

**Importer Activity:** No  
**Mixed Waste Generator:** No  
**Transporter Activity:** No  
**Transfer Facility:** No  
**Onsite Burner Exemption:** No  
**Furnace Exemption:** No  
**Underground Injection Activity:** No  
**Commercial TSD:** No  
**Used Oil Transporter:** No  
**Used Oil Transfer Facility:** No  
**Used Oil Processor:** No  
**Used Oil Refiner:** No  
**Used Oil Burner:** No  
**Used Oil Market Burner:** No  
**Used Oil Spec Marketer:** No

**Hazardous Waste Handler Details**

**Sequence No:** 1  
**Receive Date:** 20190429  
**Handler Name:** 2621 TENTH STREET, LLC  
**Source Type:** Implementer  
**Federal Waste Generator Code:** N  
**Generator Code Description:** Not a Generator, Verified

**Owner/Operator Details**

<b>Owner/Operator Ind:</b>	Current Operator	<b>Street No:</b>	
<b>Type:</b>	Other	<b>Street 1:</b>	1120 NYE STREET, SUITE 400
<b>Name:</b>	CHRIS BARLOW	<b>Street 2:</b>	
<b>Date Became Current:</b>		<b>City:</b>	SAN RAFAEL
<b>Date Ended Current:</b>		<b>State:</b>	CA
<b>Phone:</b>	415-457-4964	<b>Country:</b>	
<b>Source Type:</b>	Implementer	<b>Zip Code:</b>	94901

Map Key	Number of Records	Direction	Distance (mi/ft)	Elev/Diff (ft)	Site	DB
---------	-------------------	-----------	------------------	----------------	------	----

<b>Owner/Operator Ind:</b>	Current Owner	<b>Street No:</b>	
<b>Type:</b>	Other	<b>Street 1:</b>	1120 NYE STREET, SUITE 400
<b>Name:</b>	2621 TENTH STREET, LLC	<b>Street 2:</b>	
<b>Date Became Current:</b>		<b>City:</b>	SAN RAFAEL
<b>Date Ended Current:</b>		<b>State:</b>	CA
<b>Phone:</b>	415-457-4964	<b>Country:</b>	
<b>Source Type:</b>	Implementer	<b>Zip Code:</b>	94901

<a href="#">126</a>	3 of 3	E	0.19 / 1,028.40	50.10 / 18	KAISER PERMANENTE BERKELEY MOB 2621 TENTH STREET BERKELEY CA 94710	RCRA NON GEN
---------------------	--------	---	--------------------	---------------	---	-----------------

**EPA Handler ID:** CAC003028575  
**Gen Status Universe:** No Report  
**Contact Name:** DENNIS MOORE  
**Contact Address:** 3600 BROADWAY , LOWER LEVEL, A0702 , OAKLAND , CA, 94611 ,  
**Contact Phone No and Ext:** 510-363-7098  
**Contact Email:** DENNIS.MOORE@KP.ORG  
**Contact Country:**  
**County Name:** ALAMEDA  
**EPA Region:** 09  
**Land Type:**  
**Receive Date:** 20190809

**Violation/Evaluation Summary**

**Note:** NO RECORDS: As of May 2020, there are no Compliance Monitoring and Enforcement (violation) records associated with this facility (EPA ID).

**Handler Summary**

**Importer Activity:** No  
**Mixed Waste Generator:** No  
**Transporter Activity:** No  
**Transfer Facility:** No  
**Onsite Burner Exemption:** No  
**Furnace Exemption:** No  
**Underground Injection Activity:** No  
**Commercial TSD:** No  
**Used Oil Transporter:** No  
**Used Oil Transfer Facility:** No  
**Used Oil Processor:** No  
**Used Oil Refiner:** No  
**Used Oil Burner:** No  
**Used Oil Market Burner:** No  
**Used Oil Spec Marketer:** No

**Hazardous Waste Handler Details**

**Sequence No:** 1  
**Receive Date:** 20190809  
**Handler Name:** KAISER PERMANENTE BERKELEY MOB  
**Source Type:** Implementer  
**Federal Waste Generator Code:** N  
**Generator Code Description:** Not a Generator, Verified

**Owner/Operator Details**

<b>Owner/Operator Ind:</b>	Current Owner	<b>Street No:</b>	
<b>Type:</b>	Other	<b>Street 1:</b>	ONE KAISER PLAZA
<b>Name:</b>	KAISER FOUNDATION HEALTH PLAN	<b>Street 2:</b>	
<b>Date Became Current:</b>		<b>City:</b>	OAKLAND

Map Key	Number of Records	Direction	Distance (mi/ft)	Elev/Diff (ft)	Site	DB
<b>Date Ended Current:</b>					<b>State:</b> CA	
<b>Phone:</b>	510-625-4737				<b>Country:</b>	
<b>Source Type:</b>	Implementer				<b>Zip Code:</b> 94612	
<b>Owner/Operator Ind:</b>		Current Operator			<b>Street No:</b>	
<b>Type:</b>	Other				<b>Street 1:</b> 3600 BROADWAY	
<b>Name:</b>	DENNIS MOORE				<b>Street 2:</b> LOWER LEVEL, A0702	
<b>Date Became Current:</b>					<b>City:</b> OAKLAND	
<b>Date Ended Current:</b>					<b>State:</b> CA	
<b>Phone:</b>	510-363-7098				<b>Country:</b>	
<b>Source Type:</b>	Implementer				<b>Zip Code:</b> 94611	

[127](#)    1 of 4    **E**    0.20 / 1,035.03    49.78 / 18    **OCEANWORKS, INC.**  
**2703 Tenth ST**    **BERKELEY CUPA**  
**CA**

**Facility ID:** FA0000164

**Additional Information**

<b>Program Element:</b>	4400 - HAZ WASTE GENERATOR	<b>Postal Address:</b>	2703 Tenth St
<b>Billing Status:</b>	01 - ACTIVE, CUPA	<b>Postal Address 2:</b>	
<b>Owner:</b>	Brian Reintges	<b>Postal State:</b>	CA
<b>City:</b>	BERKELEY	<b>Postal Zip:</b>	94710
<b>Program Element:</b>	SW02 - STORMWATER	<b>Postal Address:</b>	2703 Tenth St
<b>Billing Status:</b>	01 - ACTIVE, CUPA	<b>Postal Address 2:</b>	
<b>Owner:</b>	Brian Reintges	<b>Postal State:</b>	CA
<b>City:</b>	BERKELEY	<b>Postal Zip:</b>	94710
<b>Program Element:</b>	4200 - HMBP	<b>Postal Address:</b>	2703 Tenth St
<b>Billing Status:</b>	01 - ACTIVE, CUPA	<b>Postal Address 2:</b>	
<b>Owner:</b>	Brian Reintges	<b>Postal State:</b>	CA
<b>City:</b>	BERKELEY	<b>Postal Zip:</b>	94710

[127](#)    2 of 4    **E**    0.20 / 1,035.03    49.78 / 18    **OCEANWORKS INC**  
**2703 TENTH ST**    **RCRA**  
**BERKELEY CA 94710-0000**    **NON GEN**

**EPA Handler ID:** CAL000057369  
**Gen Status Universe:** No Report  
**Contact Name:** ANGUS POWELSON  
**Contact Address:** 2703 10TH ST , , BERKELEY , CA, 94710 ,  
**Contact Phone No and Ext:** 510-849-1383  
**Contact Email:** OCEANWORKSBERKELEY@GMAIL.COM  
**Contact Country:**  
**County Name:** ALAMEDA  
**EPA Region:** 09  
**Land Type:**  
**Receive Date:** 19940922

**Violation/Evaluation Summary**

**Note:** NO RECORDS: As of May 2020, there are no Compliance Monitoring and Enforcement (violation) records associated with this facility (EPA ID).

**Handler Summary**

**Importer Activity:** No  
**Mixed Waste Generator:** No  
**Transporter Activity:** No  
**Transfer Facility:** No  
**Onsite Burner Exemption:** No  
**Furnace Exemption:** No

Map Key	Number of Records	Direction	Distance (mi/ft)	Elev/Diff (ft)	Site	DB
<b>Underground Injection Activity:</b>	No					
<b>Commercial TSD:</b>	No					
<b>Used Oil Transporter:</b>	No					
<b>Used Oil Transfer Facility:</b>	No					
<b>Used Oil Processor:</b>	No					
<b>Used Oil Refiner:</b>	No					
<b>Used Oil Burner:</b>	No					
<b>Used Oil Market Burner:</b>	No					
<b>Used Oil Spec Marketer:</b>	No					

**Hazardous Waste Handler Details**

**Sequence No:** 1  
**Receive Date:** 19940922  
**Handler Name:** OCEANWORKS INC  
**Source Type:** Implementer  
**Federal Waste Generator Code:** N  
**Generator Code Description:** Not a Generator, Verified

**Owner/Operator Details**

<b>Owner/Operator Ind:</b> Current Owner	<b>Street No:</b>
<b>Type:</b> Other	<b>Street 1:</b> 2703 - 10TH ST
<b>Name:</b> ANGUS POWELSON	<b>Street 2:</b>
<b>Date Became Current:</b>	<b>City:</b> BERKELEY
<b>Date Ended Current:</b>	<b>State:</b> CA
<b>Phone:</b> 510-849-1383	<b>Country:</b>
<b>Source Type:</b> Implementer	<b>Zip Code:</b> 94710-2607

<b>Owner/Operator Ind:</b> Current Operator	<b>Street No:</b>
<b>Type:</b> Other	<b>Street 1:</b> 2703 10TH ST
<b>Name:</b> ANGUS POWELSON	<b>Street 2:</b>
<b>Date Became Current:</b>	<b>City:</b> BERKELEY
<b>Date Ended Current:</b>	<b>State:</b> CA
<b>Phone:</b> 510-849-1383	<b>Country:</b>
<b>Source Type:</b> Implementer	<b>Zip Code:</b> 94710

<a href="#">127</a>	3 of 4	<b>E</b>	<b>0.20 / 1,035.03</b>	<b>49.78 / 18</b>	<b>AB AUTOMOTIVE DBA OCEAN WORKS 2703 10TH ST BERKELEY CA 94710</b>	<b>RCRA NON GEN</b>
---------------------	--------	----------	----------------------------	-----------------------	---	-------------------------

**EPA Handler ID:** CAL000449602  
**Gen Status Universe:** No Report  
**Contact Name:** BRIAN REINTGES  
**Contact Address:** 18021 JOSEPH DR , , CASTRO VALLEY , CA, 94546 ,  
**Contact Phone No and Ext:** 510-849-1383  
**Contact Email:** OCEANWORKSBERKELEY@GMAIL.COM  
**Contact Country:**  
**County Name:** ALAMEDA  
**EPA Region:** 09  
**Land Type:**  
**Receive Date:** 20191003

**Violation/Evaluation Summary**

**Note:** NO RECORDS: As of May 2020, there are no Compliance Monitoring and Enforcement (violation) records associated with this facility (EPA ID).

**Handler Summary**

**Importer Activity:** No  
**Mixed Waste Generator:** No



Map Key	Number of Records	Direction	Distance (mi/ft)	Elev/Diff (ft)	Site	DB
<b>Transporter Activity:</b>		No				
<b>Transfer Facility:</b>		No				
<b>Onsite Burner Exemption:</b>		No				
<b>Furnace Exemption:</b>		No				
<b>Underground Injection Activity:</b>		No				
<b>Commercial TSD:</b>		No				
<b>Used Oil Transporter:</b>		No				
<b>Used Oil Transfer Facility:</b>		No				
<b>Used Oil Processor:</b>		No				
<b>Used Oil Refiner:</b>		No				
<b>Used Oil Burner:</b>		No				
<b>Used Oil Market Burner:</b>		No				
<b>Used Oil Spec Marketer:</b>		No				

**Hazardous Waste Handler Details**

**Sequence No:** 1  
**Receive Date:** 20191003  
**Handler Name:** AB AUTOMOTIVE DBA OCEAN WORKS  
**Source Type:** Implementer  
**Federal Waste Generator Code:** N  
**Generator Code Description:** Not a Generator, Verified

**Owner/Operator Details**

<b>Owner/Operator Ind:</b>	Current Owner	<b>Street No:</b>	
<b>Type:</b>	Other	<b>Street 1:</b>	18021 JOSEPH DR
<b>Name:</b>	BRIAN REINTGES	<b>Street 2:</b>	
<b>Date Became Current:</b>		<b>City:</b>	CASTRO VALLEY
<b>Date Ended Current:</b>		<b>State:</b>	CA
<b>Phone:</b>	510-896-5445	<b>Country:</b>	
<b>Source Type:</b>	Implementer	<b>Zip Code:</b>	94546
<b>Owner/Operator Ind:</b>	Current Operator	<b>Street No:</b>	
<b>Type:</b>	Other	<b>Street 1:</b>	18021 JOSEPH DR
<b>Name:</b>	BRIAN REINTGES	<b>Street 2:</b>	
<b>Date Became Current:</b>		<b>City:</b>	CASTRO VALLEY
<b>Date Ended Current:</b>		<b>State:</b>	CA
<b>Phone:</b>	510-849-1383	<b>Country:</b>	
<b>Source Type:</b>	Implementer	<b>Zip Code:</b>	94546

<a href="#">127</a>	4 of 4	E	0.20 / 1,035.03	49.78 / 18	AB AUTOMOTIVE DBA OCEANWORKS 2703 TENTH ST BERKELEY CA 94710	RCRA NON GEN
---------------------	--------	---	--------------------	---------------	---	-----------------

**EPA Handler ID:** CAL000455365  
**Gen Status Universe:** No Report  
**Contact Name:** BRIAN REINTGES  
**Contact Address:** 2703 TENTH ST , , BERKELEY , CA, 94710 ,  
**Contact Phone No and Ext:** 510-849-1383  
**Contact Email:** BRIANREINTGES@HOTMAIL.COM  
**Contact Country:**  
**County Name:** ALAMEDA  
**EPA Region:** 09  
**Land Type:**  
**Receive Date:** 20200630

**Violation/Evaluation Summary**

**Note:** NO RECORDS: As of May 2020, there are no Compliance Monitoring and Enforcement (violation) records associated with this facility (EPA ID).

Map Key	Number of Records	Direction	Distance (mi/ft)	Elev/Diff (ft)	Site	DB
---------	-------------------	-----------	------------------	----------------	------	----

**Handler Summary**

**Importer Activity:** No  
**Mixed Waste Generator:** No  
**Transporter Activity:** No  
**Transfer Facility:** No  
**Onsite Burner Exemption:** No  
**Furnace Exemption:** No  
**Underground Injection Activity:** No  
**Commercial TSD:** No  
**Used Oil Transporter:** No  
**Used Oil Transfer Facility:** No  
**Used Oil Processor:** No  
**Used Oil Refiner:** No  
**Used Oil Burner:** No  
**Used Oil Market Burner:** No  
**Used Oil Spec Marketer:** No

**Hazardous Waste Handler Details**

**Sequence No:** 1  
**Receive Date:** 20200630  
**Handler Name:** AB AUTOMOTIVE DBA OCEANWORKS  
**Source Type:** Implementer  
**Federal Waste Generator Code:** N  
**Generator Code Description:** Not a Generator, Verified

**Owner/Operator Details**

<b>Owner/Operator Ind:</b> Current Owner	<b>Street No:</b>	
<b>Type:</b> Other	<b>Street 1:</b>	2703 TENTH ST
<b>Name:</b> BRIAN REINTGES	<b>Street 2:</b>	
<b>Date Became Current:</b>	<b>City:</b>	BERKELEY
<b>Date Ended Current:</b>	<b>State:</b>	CA
<b>Phone:</b> 510-849-1383	<b>Country:</b>	
<b>Source Type:</b> Implementer	<b>Zip Code:</b>	94710

<b>Owner/Operator Ind:</b> Current Operator	<b>Street No:</b>	
<b>Type:</b> Other	<b>Street 1:</b>	2703 TENTH ST
<b>Name:</b> BRIAN REINTGES	<b>Street 2:</b>	
<b>Date Became Current:</b>	<b>City:</b>	BERKELEY
<b>Date Ended Current:</b>	<b>State:</b>	CA
<b>Phone:</b> 510-849-1383	<b>Country:</b>	
<b>Source Type:</b> Implementer	<b>Zip Code:</b>	94710

<a href="#">128</a>	1 of 1	SSE	0.20 / 1,054.93	25.92 / -6	WAREHAM DEVELOPMENT 2900 5TH ST BERKELEY CA 94710	CLEANUP SITES
---------------------	--------	-----	--------------------	---------------	---	------------------

**Global ID:** SLT2002028  
**Status:** OPEN - INACTIVE  
**Status Date:** 6/4/2009  
**Longitude:** -122.293874  
**Data Source:** Cleanup Program Sites from GeoTracker Search; Cleanup Sites from GeoTracker Cleanup Sites Data Download

**Site Facility Type:** CLEANUP PROGRAM SITE  
**County:** ALAMEDA  
**Latitude:** 37.852034

**Cleanup Sites from GeoTracker Cleanup Sites Data Download - Facilities Detail**

**RB Case No:** 01S0032  
**Local Case No:**  
**Begin Date:** 3/8/2001  
**Stop Method:**  
**Lead Agency:** SAN FRANCISCO BAY RWQCB (REGION 2)  
**Local Agency:**  
**Potential COC:**

**CUF Case:** NO  
**Case Worker:** UUU  
**File Location:**

Map Key	Number of Records	Direction	Distance (mi/ft)	Elev/Diff (ft)	Site	DB
---------	-------------------	-----------	------------------	----------------	------	----

**Potential Media of Concern:**

**How Discovered:**

**How Discovered Description:**

**Stop Description:**

**Calwater Watershed Name:** Bay Bridges - Berkeley (203.30)

**DWR GW Subbasin Name:** Santa Clara Valley - East Bay Plain (2-009.04)

**Disadvantaged Community:**

**Site History:**

The Vegetable Oil Company, a subsidiary of the Stauffer Oil Company, began construction of the earliest known buildings to occupy the site in 1916-17. All that remains of these earliest structures are the Copra Building (currently owned by Garr Land & Resources, Inc.) And the smokestack of the recently demolished Boiler Room Building. Durkee Famous Foods (hereinafter referred to as Durkee), a subsidiary of Glidden Foods, purchased the site and buildings in 1929. Durkee expanded many of existing buildings and constructed the distinctive Art Deco "Durkee Building", 800 Heinz Avenue, on the northern boundary of the site. Additional expansion of the plant occurred following World War II when building permits were issued for the hydrogenation building, cooling tower deodorizer, storage/ office area, lighted electric sign, and the experimental kitchen. These developments allowed Durkee to describe the plant as the largest refinery of edible oil on the Pacific Coast. Durkee ceased refinery operations at the plant in 1974. The plant lay dormant until November 1976 when Agricom, Inc., an oil processing firm from San Francisco, purchased the property and buildings. Agricom continued to refine vegetable oil at the plant until declaring bankruptcy in 1984. During Agricom's occupation, small portions of the site were rented for other light industrial uses, small businesses, and live/work uses. This included the leasing of the 700 Heinz Avenue property to EBWRI in 1983. In 1985, Wareham Development (Seventh Street Properties II) purchased the site from Charles Duck, the bankruptcy trustee for Agricom, Inc. This purchase included hazardous waste and hazardous materials (caustic liquids) contained in open tanks and sumps on the site, as well as asbestos sidings and coverings on the old Warehouse Building. In June 1985, Wareham Development began the demolition of the buildings on the 2900 Fifth Street property, whereas the 700 Heinz Avenue property was still under lease to EBWRI, who continued to occupy the site until August 1986. In July 1985, the Environmental Health Division of the City of Berkeley, Department of Health and Human Services discovered a black-colored, caustic (pH = 12.6), oily liquid seeping into the drainage swale located on the adjacent SP right-of-way. After a more detailed inspection of the site, the City of Berkeley contacted the California Department of Health Services (DOHS) to further assist in site investigations. The DOHS issued an Order to Post and Fence the area (29 July 1985) and the City of Berkeley issued an Abatement Order (30 July 1985) requiring that the demolition of the site structures be delayed until contamination characterization work be implemented and a remedial action plan developed. The DOHS issued a Determination of Imminent or Substantial Endangerment and Remedial Action Order (August 1985) after inventorying waste products on the 2900 Fifth Street property and sampling the black liquid found in the drainage swale. The order required the removal of the black liquid, a detailed site characterization clean-up of the waste products identified on the 2900 Fifth Street property, and an investigation into the source of the black liquid. The black liquid was removed from the SP drainage swale in September 1985. However, within two weeks after removal of the liquid, the seepage reappeared in the drainage swale. In response to the DOHS orders, Wareham Development and EBWRI each retained consultants to perform site investigation studies, and clean-up of the 2900 Fifth Street property was initiated.

**Cleanup Sites from GeoTracker Cleanup Sites Data Download - Regulatory Activity**

**Action Type:** RESPONSE  
**Date :** 1986-12-19 00:00:00  
**Action:** CAP/RAP - Feasibility Study Report

**Action Type:** RESPONSE  
**Date :** 1986-10-14 00:00:00  
**Action:** CAP/RAP - Feasibility Study Report

**Cleanup Sites from GeoTracker Cleanup Sites Data Download - Status History**

**Status:** Open - Inactive  
**Status Date:** 2009-06-04 00:00:00

**Status:** Open - Case Begin Date  
**Status Date:** 2001-03-08 00:00:00

**Status:** Open - Site Assessment  
**Status Date:** 2001-03-08 00:00:00

**Cleanup Sites from GeoTracker Cleanup Sites Data Download - Regulatory Contacts**

**Contact Type:** Regional Board Caseworker  
**Contact Name:** Regional Water Board  
**Phone No:**  
**Organization Name:** SAN FRANCISCO BAY RWQCB (REGION 2)  
**Email:**

**Address:** 1515 CLAY ST SUITE 1400  
**City:** OAKLAND

Map Key	Number of Records	Direction	Distance (mi/ft)	Elev/Diff (ft)	Site	DB
---------	-------------------	-----------	------------------	----------------	------	----

**Cleanup Program Sites from GeoTracker Search - Regulatory Profile (as of Feb 24, 2020)**

<b>Project Status:</b>		<b>WDR Place Type:</b>
<b>CUF Claim:</b>		<b>WDR File:</b>
<b>CUF Priority Assign:</b>		<b>WDR Order:</b>
<b>CUF Amount Paid:</b>		<b>File Location:</b>
<b>Facility Type:</b>		<b>Composting Method:</b>
<b>User Defined Beneficial Use:</b>		
<b>Designated Beneficial Use:</b>	MUN, AGR, IND, PROC	
<b>Designated Beneficial Use Desc:</b>	Municipal and Domestic Supply, Agricultural Supply, Industrial Service Supply, Industrial Process Supply	
<b>Project Oversight Agencies:</b>		
<b>Report Link:</b>	<a href="https://geotracker.waterboards.ca.gov/profile_report?global_id=SLT2O02028">https://geotracker.waterboards.ca.gov/profile_report?global_id=SLT2O02028</a>	
<b>Cleanup Status Detail:</b>	OPEN - INACTIVE AS OF 6/4/2009	
<b>Cleanup History Link:</b>	<a href="https://geotracker.waterboards.ca.gov/profile_report_include?global_id=SLT2O02028&amp;tabname=regulatoryhistory">https://geotracker.waterboards.ca.gov/profile_report_include?global_id=SLT2O02028&amp;tabname=regulatoryhistory</a>	
<b>Potential COC:</b>	NONE SPECIFIED	
<b>Potential Media of Concern:</b>	NONE SPECIFIED	
<b>GW Monitoring Freq:</b>		
<b>DWR GW Sub Basin:</b>	Santa Clara Valley - East Bay Plain (2-009.04)	
<b>Calwater Watershed Name:</b>	Bay Bridges - Berkeley (203.30)	
<b>Post Closure Site Management:</b>		
<b>Future Land Use:</b>		
<b>Cleanup Oversight Agencies:</b>	SAN FRANCISCO BAY RWQCB (REGION 2) (LEAD) - CASE #: 01S0032 CASEWORKER: Regional Water Board	

**Site History:**

The Vegetable Oil Company, a subsidiary of the Stauffer Oil Company, began construction of the earliest known buildings to occupy the site in 1916-17. All that remains of these earliest structures are the Copra Building (currently owned by Garr Land & Resources, Inc.) And the smokestack of the recently demolished Boiler Room Building.

Durkee Famous Foods (hereinafter referred to as Durkee), a subsidiary of Glidden Foods, purchased the site and buildings in 1929. Durkee expanded many of existing buildings and constructed the distinctive Art Deco "Durkee Building", 800 Heinz Avenue, on the northern boundary of the site.

Additional expansion of the plant occurred following World War II when building permits were issued for the hydrogenation building, cooling tower deodorizer, storage/ office area, lighted electric sign, and the experimental kitchen. These developments allowed Durkee to describe the plant as the largest refinery of edible oil on the Pacific Coast.

Durkee ceased refinery operations at the plant in 1974. The plant lay dormant until November 1976 when Agricom, Inc., an oil processing firm from San Francisco, purchased the property and buildings. Agricom continued to refine vegetable oil at the plant until declaring bankruptcy in 1984. During Agricom's occupation, small portions of the site were rented for other light industrial uses, small businesses, and live/work uses. This included the leasing of the 700 Heinz Avenue property to EBWRI in 1983.

In 1985, Wareham Development (Seventh Street Properties II) purchased the site from Charles Duck, the bankruptcy trustee for Agricom, Inc. This purchase included hazardous waste and hazardous materials (caustic liquids) contained in open tanks and sumps on the site, as well as asbestos sidings and coverings on the old Warehouse Building. In June 1985, Wareham Development began the demolition of the buildings on the 2900 Fifth Street property, whereas the 700 Heinz Avenue property was still under lease to EBWRI, who continued to occupy the site until August 1986.

In July 1985, the Environmental Health Division of the City of Berkeley, Department of Health and Human Services discovered a black-colored, caustic (pH = 12.6), oily liquid seeping into the drainage swale located on the adjacent SP right-of-way. After a more detailed inspection of the site, the City of Berkeley contacted the California Department of Health Services (DOHS) to further assist in site investigations. The OOHHS issued an Order to Post and Fence the area (29 July 1985) and the City of Berkeley issued an Abatement Order (30 July 1985) requiring that the demolition of the site structures be delayed until contamination characterization work be implemented and a remedial action plan developed.

The DOHS issued a Determination of Imminent or Substantial Endangerment and Remedial Action Order (August 1985) after inventorying waste products on the 2900 Fifth Street property and sampling the black liquid found in the drainage swale. The order required the removal of the black liquid, a detailed site characterization clean-up of the waste products identified on the 2900 Fifth Street property, and an investigation into the source of the black liquid.

The black liquid was removed from the SP drainage swale in September 1985. However, within two weeks after removal of the liquid, the seepage reappeared in the drainage swale. In response to the DOHS orders, Wareham Development and EBWRI each retained consultants to perform site investigation studies, and clean-up of the 2900 Fifth Street property was initiated.

**Sites from GeoTracker Search - Regulatory Activities (as of Feb 24, 2020)**

<b>Action Type:</b>	Response Requested - Reports
<b>Action Date:</b>	12/19/1986
<b>Received Issue Date:</b>	12/19/1986
<b>Action:</b>	CAP/RAP - Feasibility Study Report
<b>Doc Link:</b>	<a href="https://geotracker.waterboards.ca.gov/view_documents_all?global_id=SLT2O02028&amp;doc_id=5816439">https://geotracker.waterboards.ca.gov/view_documents_all?global_id=SLT2O02028&amp;doc_id=5816439</a>
<b>Title Description Comments:</b>	

RAP for Wareham Development Aquatic Park Center Project

<b>Action Type:</b>	Response Requested - Reports
<b>Action Date:</b>	10/14/1986

Map Key	Number of Records	Direction	Distance (mi/ft)	Elev/Diff (ft)	Site	DB
---------	-------------------	-----------	------------------	----------------	------	----

**Received Issue Date:** 10/14/1986  
**Action:** CAP/RAP - Feasibility Study Report  
**Doc Link:** [https://geotracker.waterboards.ca.gov/view\\_documents\\_all?global\\_id=SLT2O02028&doc\\_id=5816440](https://geotracker.waterboards.ca.gov/view_documents_all?global_id=SLT2O02028&doc_id=5816440)  
**Title Description Comments:**

RAP for Wareham Development Aquatic Park Center Project

**Sites from GeoTracker Search - Documents (as of Feb 24, 2020)**

**Document Type:** Site Documents  
**Document Date:** 12/19/1986  
**Submitted:**  
**Submitted By:** ASHA TURMAN (REGULATOR)  
**Size :**  
**Title:** RAP FOR WAREHAM DEVELOPMENT AQUATIC PARK CENTER PROJECT  
**Title Link:** [https://geotracker.waterboards.ca.gov/view\\_documents?global\\_id=SLT2O02028&document\\_id=5816439](https://geotracker.waterboards.ca.gov/view_documents?global_id=SLT2O02028&document_id=5816439)  
**Type:** CAP/RAP - FEASIBILITY STUDY REPORT

**Document Type:** Site Documents  
**Document Date:** 10/14/1986  
**Submitted:**  
**Submitted By:** ASHA TURMAN (REGULATOR)  
**Size :**  
**Title:** RAP FOR WAREHAM DEVELOPMENT AQUATIC PARK CENTER PROJECT  
**Title Link:** [https://geotracker.waterboards.ca.gov/view\\_documents?global\\_id=SLT2O02028&document\\_id=5816440](https://geotracker.waterboards.ca.gov/view_documents?global_id=SLT2O02028&document_id=5816440)  
**Type:** CAP/RAP - FEASIBILITY STUDY REPORT

**Sites from GeoTracker Search - Cleanup Status History (as of Feb 24, 2020)**

**Status:** Open - Inactive  
**Date :** 6/4/2009  
**Status:** Open - Site Assessment  
**Date :** 3/8/2001  
**Status:** Open - Case Begin Date  
**Date :** 3/8/2001

<a href="#">129</a>	1 of 1	ESE	0.20 / 1,059.41	44.87 / 13	CALCOM INC 2832 TENTH ST BERKELEY CA 94710	RCRA SQG
---------------------	--------	-----	--------------------	---------------	--	----------

**EPA Handler ID:** CAP000066902  
**Gen Status Universe:** Small Quantity Generator  
**Contact Name:** PHIL DEGROOT  
**Contact Address:** 2832 TENTH ST , , BERKELEY , CA, 94710 , US  
**Contact Phone No and Ext:** 510-841-7478  
**Contact Email:**  
**Contact Country:** US  
**County Name:** ALAMEDA  
**EPA Region:** 09  
**Land Type:** Private  
**Receive Date:** 20000307

**Violation/Evaluation Summary**

**Note:** NO RECORDS: As of May 2020, there are no Compliance Monitoring and Enforcement (violation) records associated with this facility (EPA ID).

**Handler Summary**

**Importer Activity:** No  
**Mixed Waste Generator:** No  
**Transporter Activity:** No  
**Transfer Facility:** No  
**Onsite Burner Exemption:** No  
**Furnace Exemption:** No

Map Key	Number of Records	Direction	Distance (mi/ft)	Elev/Diff (ft)	Site	DB
<b>Underground Injection Activity:</b>	No					
<b>Commercial TSD:</b>	No					
<b>Used Oil Transporter:</b>	No					
<b>Used Oil Transfer Facility:</b>	No					
<b>Used Oil Processor:</b>	No					
<b>Used Oil Refiner:</b>	No					
<b>Used Oil Burner:</b>	No					
<b>Used Oil Market Burner:</b>	No					
<b>Used Oil Spec Marketer:</b>	No					

**Hazardous Waste Handler Details**

**Sequence No:** 1  
**Receive Date:** 20000307  
**Handler Name:** CALCOM INC  
**Federal Waste Generator Code:** 2  
**Generator Code Description:** Small Quantity Generator  
**Source Type:** Implementer

**Hazardous Waste Handler Details**

**Sequence No:** 1  
**Receive Date:** 20000307  
**Handler Name:** CALCOM INC  
**Federal Waste Generator Code:** 1  
**Generator Code Description:** Large Quantity Generator  
**Source Type:** Notification

**Waste Code Details**

**Hazardous Waste Code:** D000  
**Waste Code Description:** DESCRIPTION

**Hazardous Waste Code:** D001  
**Waste Code Description:** IGNITABLE WASTE

**Hazardous Waste Code:** D005  
**Waste Code Description:** BARIUM

**Hazardous Waste Code:** D007  
**Waste Code Description:** CHROMIUM

**Hazardous Waste Code:** D008  
**Waste Code Description:** LEAD

**Owner/Operator Details**

**Owner/Operator Ind:** Current Owner  
**Type:** Private  
**Name:** PHILIP J DE GROOT  
**Date Became Current:**  
**Date Ended Current:**  
**Phone:** 510-531-9135  
**Source Type:** Implementer

**Street No:**  
**Street 1:** 15 CORNWALL CT  
**Street 2:**  
**City:** OAKLAND  
**State:** CA  
**Country:**  
**Zip Code:** 94710

**Owner/Operator Ind:** Current Owner  
**Type:** Private  
**Name:** PHILIP J DE GROOT  
**Date Became Current:**  
**Date Ended Current:**  
**Phone:** 510-531-9135  
**Source Type:** Notification

**Street No:**  
**Street 1:** 15 CORNWALL CT  
**Street 2:**  
**City:** OAKLAND  
**State:** CA  
**Country:**  
**Zip Code:** 94710

Map Key	Number of Records	Direction	Distance (mi/ft)	Elev/Diff (ft)	Site	DB
---------	-------------------	-----------	------------------	----------------	------	----

**Historical Handler Details**

Receive Dt: 20000307  
 Generator Code Description: Large Quantity Generator  
 Handler Name: CALCOM INC

<a href="#">130</a>	1 of 1	NE	0.20 / 1,062.52	53.50 / 21	VANN'S AUTO BODY 1052 DWIGHT WAY BERKELEY CA 94710	EMISSIONS
---------------------	--------	----	--------------------	---------------	--	-----------

**1993 Criteria Data**

Facility ID:	7559	CERR Code:	
Facility SIC Code:	7532	TOGT:	.3
CO:	1	ROGT:	.1936
Air Basin:	SF	COT:	
District:	BA	NOXT:	
COID:	ALA	SOXT:	
DISN:	BAY AREA AQMD	PMT:	
CHAPIS:		PM10T:	

**1993 Toxic Data**

Facility ID:	7559	COID:	ALA
Facility SIC Code:	7532	DISN:	BAY AREA AQMD
CO:	1	CHAPIS:	
Air Basin:	SF	CERR Code:	
District:	BA		
TS:			
Health Risk Asmt:			
Non-Cancer Chronic Haz Ind:			
Non-Cancer Acute Haz Ind:			

**1996 Toxic Data**

Facility ID:	7559	COID:	ALA
Facility SIC Code:	7532	DISN:	BAY AREA AQMD
CO:	1	CHAPIS:	
Air Basin:	SF	CERR Code:	
District:	BA		
TS:			
Health Risk Asmt:			
Non-Cancer Chronic Haz Ind:			
Non-Cancer Acute Haz Ind:			

**1997 Toxic Data**

Facility ID:	7559	COID:	ALA
Facility SIC Code:	7532	DISN:	BAY AREA AQMD
CO:	1	CHAPIS:	
Air Basin:	SF	CERR Code:	
District:	BA		
TS:			
Health Risk Asmt:			
Non-Cancer Chronic Haz Ind:			
Non-Cancer Acute Haz Ind:			

**1998 Toxic Data**

Facility ID:	7559	COID:	ALA
Facility SIC Code:	7532	DISN:	BAY AREA AQMD

Map Key	Number of Records	Direction	Distance (mi/ft)	Elev/Diff (ft)	Site	DB
CO:	1				CHAPIS:	
Air Basin:	SF				CERR Code:	
District:	BA					
TS:						
Health Risk Asmt:						
Non-Cancer Chronic Haz Ind:						
Non-Cancer Acute Haz Ind:						

<a href="#">131</a>	1 of 2	NNW	0.20 / 1,077.63	31.45 / -1	CURTIS & TOMPKINS LABS 2323 FIFTH ST BERKELEY CA 94710-0000	RCRA LQG
---------------------	--------	-----	--------------------	---------------	---	----------

**EPA Handler ID:** CAD980737449  
**Gen Status Universe:** Large Quantity Generator  
**Contact Name:** JOHN GOYETTE  
**Contact Address:** 2323 , FIFTH ST , , BERKELEY , CA, 94710-0000 , US  
**Contact Phone No and Ext:** 510-204-2233  
**Contact Email:** JOHN.GOYETTE@ENTHALPY.COM  
**Contact Country:** US  
**County Name:** ALAMEDA  
**EPA Region:** 09  
**Land Type:** Private  
**Receive Date:** 20181228

Violation/Evaluation Summary

**Note:** VIOLATION or UNDETERMINED: There are VIOLATION or UNDETERMINED details or records associated with this facility (EPA ID) in the Compliance Monitoring and Enforcement table dated May, 2020.

Violation Details

**Citation:**  
**Violation Short Description:** Generators - General  
**Violation Type:** 262.A  
**Violation Determined Date:** 20190627  
**Scheduled Compliance Date:**  
**Return to Compliance:**  
**Actual Return to Compl:**  
**Violation Responsible Agency:** State

Violation Details

**Citation:**  
**Violation Short Description:** Generators - Pre-transport  
**Violation Type:** 262.C  
**Violation Determined Date:** 20170809  
**Scheduled Compliance Date:**  
**Return to Compliance:** Documented  
**Actual Return to Compl:** 20170811  
**Violation Responsible Agency:** State

Violation Details

**Citation:**  
**Violation Short Description:** Generators - General  
**Violation Type:** 262.A  
**Violation Determined Date:** 20160831  
**Scheduled Compliance Date:**  
**Return to Compliance:** Documented  
**Actual Return to Compl:** 20161028  
**Violation Responsible Agency:** State



Map Key	Number of Records	Direction	Distance (mi/ft)	Elev/Diff (ft)	Site	DB
---------	-------------------	-----------	------------------	----------------	------	----

**Violation Details**

**Citation:**  
**Violation Short Description:** Generators - Pre-transport  
**Violation Type:** 262.C  
**Violation Determined Date:** 20160831  
**Scheduled Compliance Date:**  
**Return to Compliance:** Documented  
**Actual Return to Compl:** 20161028  
**Violation Responsible Agency:** State

**Violation Details**

**Citation:**  
**Violation Short Description:** Generators - General  
**Violation Type:** 262.A  
**Violation Determined Date:** 20150819  
**Scheduled Compliance Date:** 20150918  
**Return to Compliance:** Documented  
**Actual Return to Compl:** 20150826  
**Violation Responsible Agency:** State

**Enforcement Details**

**Enforcement Type:** 120  
**Enforcement Type Description:** WRITTEN INFORMAL  
**Enforcement Action Date:** 20150819  
**Enf Disposition Status:**  
**Disposition Status Date:**  
**Enforcement Lead Agency:** State  
**Proposed Penalty Amount:**  
**Final Amount:**  
**Paid Amount:**

**Violation Details**

**Citation:**  
**Violation Short Description:** Generators - General  
**Violation Type:** 262.A  
**Violation Determined Date:** 20140918  
**Scheduled Compliance Date:** 20141024  
**Return to Compliance:** Documented  
**Actual Return to Compl:** 20141217  
**Violation Responsible Agency:** State

**Enforcement Details**

**Enforcement Type:** 310  
**Enforcement Type Description:** FINAL 3008(A) COMPLIANCE ORDER  
**Enforcement Action Date:** 20141003  
**Enf Disposition Status:**  
**Disposition Status Date:**  
**Enforcement Lead Agency:** State  
**Proposed Penalty Amount:**  
**Final Amount:** 2500  
**Paid Amount:**

**Enforcement Type:** 120  
**Enforcement Type Description:** WRITTEN INFORMAL  
**Enforcement Action Date:** 20140924  
**Enf Disposition Status:**  
**Disposition Status Date:**  
**Enforcement Lead Agency:** State  
**Proposed Penalty Amount:**

Map Key	Number of Records	Direction	Distance (mi/ft)	Elev/Diff (ft)	Site	DB
---------	-------------------	-----------	------------------	----------------	------	----

Final Amount:  
Paid Amount:

Violation Details

Citation:  
Violation Short Description: Generators - General  
Violation Type: 262.A  
Violation Determined Date: 20140918  
Scheduled Compliance Date: 20141024  
Return to Compliance: Documented  
Actual Return to Compl: 20150107  
Violation Responsible Agency: State

Enforcement Details

Enforcement Type: 120  
Enforcement Type Description: WRITTEN INFORMAL  
Enforcement Action Date: 20140924  
Enf Disposition Status:  
Disposition Status Date:  
Enforcement Lead Agency: State  
Proposed Penalty Amount:  
Final Amount:  
Paid Amount:

Violation Details

Citation:  
Violation Short Description: Generators - General  
Violation Type: 262.A  
Violation Determined Date: 20140918  
Scheduled Compliance Date: 20141024  
Return to Compliance: Observed  
Actual Return to Compl: 20141024  
Violation Responsible Agency: State

Enforcement Details

Enforcement Type: 310  
Enforcement Type Description: FINAL 3008(A) COMPLIANCE ORDER  
Enforcement Action Date: 20141003  
Enf Disposition Status:  
Disposition Status Date:  
Enforcement Lead Agency: State  
Proposed Penalty Amount:  
Final Amount: 2500  
Paid Amount:

Enforcement Type: 120  
Enforcement Type Description: WRITTEN INFORMAL  
Enforcement Action Date: 20140924  
Enf Disposition Status:  
Disposition Status Date:  
Enforcement Lead Agency: State  
Proposed Penalty Amount:  
Final Amount:  
Paid Amount:

Violation Details

Citation:  
Violation Short Description: Generators - Pre-transport

**Violation Type:** 262.C  
**Violation Determined Date:** 20140918  
**Scheduled Compliance Date:** 20141024  
**Return to Compliance:** Documented  
**Actual Return to Compl:** 20150107  
**Violation Responsible Agency:** State

**Enforcement Details**

**Enforcement Type:** 120  
**Enforcement Type Description:** WRITTEN INFORMAL  
**Enforcement Action Date:** 20140924  
**Enf Disposition Status:**  
**Disposition Status Date:**  
**Enforcement Lead Agency:** State  
**Proposed Penalty Amount:**  
**Final Amount:**  
**Paid Amount:**

**Violation Details**

**Citation:**  
**Violation Short Description:** Generators - Pre-transport  
**Violation Type:** 262.C  
**Violation Determined Date:** 20140918  
**Scheduled Compliance Date:** 20141024  
**Return to Compliance:** Documented  
**Actual Return to Compl:** 20150629  
**Violation Responsible Agency:** State

**Enforcement Details**

**Enforcement Type:** 120  
**Enforcement Type Description:** WRITTEN INFORMAL  
**Enforcement Action Date:** 20140924  
**Enf Disposition Status:**  
**Disposition Status Date:**  
**Enforcement Lead Agency:** State  
**Proposed Penalty Amount:**  
**Final Amount:**  
**Paid Amount:**

**Violation Details**

**Citation:**  
**Violation Short Description:** Generators - Records/Reporting  
**Violation Type:** 262.D  
**Violation Determined Date:** 20140918  
**Scheduled Compliance Date:** 20141024  
**Return to Compliance:** Documented  
**Actual Return to Compl:** 20141217  
**Violation Responsible Agency:** State

**Enforcement Details**

**Enforcement Type:** 120  
**Enforcement Type Description:** WRITTEN INFORMAL  
**Enforcement Action Date:** 20140924  
**Enf Disposition Status:**  
**Disposition Status Date:**  
**Enforcement Lead Agency:** State  
**Proposed Penalty Amount:**  
**Final Amount:**

Map Key	Number of Records	Direction	Distance (mi/ft)	Elev/Diff (ft)	Site	DB
---------	-------------------	-----------	------------------	----------------	------	----

**Paid Amount:**

**Enforcement Type:** 310  
**Enforcement Type Description:** FINAL 3008(A) COMPLIANCE ORDER  
**Enforcement Action Date:** 20141003  
**Enf Disposition Status:**  
**Disposition Status Date:**  
**Enforcement Lead Agency:** State  
**Proposed Penalty Amount:**  
**Final Amount:** 2500  
**Paid Amount:**

**Violation Details**

**Citation:**  
**Violation Short Description:** Generators - General  
**Violation Type:** 262.A  
**Violation Determined Date:** 20130820  
**Scheduled Compliance Date:** 20130920  
**Return to Compliance:** Documented  
**Actual Return to Compl:** 20131008  
**Violation Responsible Agency:** State

**Enforcement Details**

**Enforcement Type:** 120  
**Enforcement Type Description:** WRITTEN INFORMAL  
**Enforcement Action Date:** 20130820  
**Enf Disposition Status:**  
**Disposition Status Date:**  
**Enforcement Lead Agency:** State  
**Proposed Penalty Amount:**  
**Final Amount:**  
**Paid Amount:**

**Violation Details**

**Citation:**  
**Violation Short Description:** Generators - General  
**Violation Type:** 262.A  
**Violation Determined Date:** 20090623  
**Scheduled Compliance Date:**  
**Return to Compliance:** Documented  
**Actual Return to Compl:** 20090623  
**Violation Responsible Agency:** State

**Enforcement Details**

**Enforcement Type:** 120  
**Enforcement Type Description:** WRITTEN INFORMAL  
**Enforcement Action Date:** 20090623  
**Enf Disposition Status:**  
**Disposition Status Date:**  
**Enforcement Lead Agency:** State  
**Proposed Penalty Amount:**  
**Final Amount:**  
**Paid Amount:**

**Violation Details**

**Citation:**  
**Violation Short Description:** Generators - General  
**Violation Type:** 262.A

**Violation Determined Date:** 20080604  
**Scheduled Compliance Date:**  
**Return to Compliance:** Documented  
**Actual Return to Compl:** 20080707  
**Violation Responsible Agency:** State

**Enforcement Details**

**Enforcement Type:** 120  
**Enforcement Type Description:** WRITTEN INFORMAL  
**Enforcement Action Date:** 20080604  
**Enf Disposition Status:**  
**Disposition Status Date:**  
**Enforcement Lead Agency:** State  
**Proposed Penalty Amount:**  
**Final Amount:**  
**Paid Amount:**

**Violation Details**

**Citation:**  
**Violation Short Description:** Generators - General  
**Violation Type:** 262.A  
**Violation Determined Date:** 20050428  
**Scheduled Compliance Date:**  
**Return to Compliance:** Observed  
**Actual Return to Compl:** 20050428  
**Violation Responsible Agency:** State

**Enforcement Details**

**Enforcement Type:** 120  
**Enforcement Type Description:** WRITTEN INFORMAL  
**Enforcement Action Date:** 20050428  
**Enf Disposition Status:**  
**Disposition Status Date:**  
**Enforcement Lead Agency:** State  
**Proposed Penalty Amount:**  
**Final Amount:**  
**Paid Amount:**

**Evaluation Details**

**Evaluation Start Date:** 20190627  
**Evaluation Type Description:** COMPLIANCE EVALUATION INSPECTION ON-SITE  
**Violation Short Description:** Generators - General  
**Return to Compliance Date:**  
**Evaluation Agency:** State

**Evaluation Start Date:** 20180613  
**Evaluation Type Description:** COMPLIANCE EVALUATION INSPECTION ON-SITE  
**Violation Short Description:**  
**Return to Compliance Date:**  
**Evaluation Agency:** State

**Evaluation Start Date:** 20170809  
**Evaluation Type Description:** COMPLIANCE EVALUATION INSPECTION ON-SITE  
**Violation Short Description:** Generators - Pre-transport  
**Return to Compliance Date:** 20170811  
**Evaluation Agency:** State

**Evaluation Start Date:** 20160831  
**Evaluation Type Description:** COMPLIANCE EVALUATION INSPECTION ON-SITE  
**Violation Short Description:** Generators - General

<b>Map Key</b>	<b>Number of Records</b>	<b>Direction</b>	<b>Distance (mi/ft)</b>	<b>Elev/Diff (ft)</b>	<b>Site</b>	<b>DB</b>
<b>Return to Compliance Date:</b> <b>Evaluation Agency:</b>		20161028				
		State				
<b>Evaluation Start Date:</b> <b>Evaluation Type Description:</b> <b>Violation Short Description:</b> <b>Return to Compliance Date:</b> <b>Evaluation Agency:</b>		20160831			COMPLIANCE EVALUATION INSPECTION ON-SITE Generators - Pre-transport	
		20161028			State	
<b>Evaluation Start Date:</b> <b>Evaluation Type Description:</b> <b>Violation Short Description:</b> <b>Return to Compliance Date:</b> <b>Evaluation Agency:</b>		20150819			COMPLIANCE EVALUATION INSPECTION ON-SITE Generators - General	
		20150826			State	
<b>Evaluation Start Date:</b> <b>Evaluation Type Description:</b> <b>Violation Short Description:</b> <b>Return to Compliance Date:</b> <b>Evaluation Agency:</b>		20140924			NOT A SIGNIFICANT NON-COMPLIER	
					State	
<b>Evaluation Start Date:</b> <b>Evaluation Type Description:</b> <b>Violation Short Description:</b> <b>Return to Compliance Date:</b> <b>Evaluation Agency:</b>		20140918			SIGNIFICANT NON-COMPLIER Generators - General	
		20141024			State	
<b>Evaluation Start Date:</b> <b>Evaluation Type Description:</b> <b>Violation Short Description:</b> <b>Return to Compliance Date:</b> <b>Evaluation Agency:</b>		20140918			SIGNIFICANT NON-COMPLIER Generators - Records/Reporting	
		20141217			State	
<b>Evaluation Start Date:</b> <b>Evaluation Type Description:</b> <b>Violation Short Description:</b> <b>Return to Compliance Date:</b> <b>Evaluation Agency:</b>		20140918			SIGNIFICANT NON-COMPLIER Generators - General	
		20141217			State	
<b>Evaluation Start Date:</b> <b>Evaluation Type Description:</b> <b>Violation Short Description:</b> <b>Return to Compliance Date:</b> <b>Evaluation Agency:</b>		20140918			SIGNIFICANT NON-COMPLIER Generators - Pre-transport	
		20150629			State	
<b>Evaluation Start Date:</b> <b>Evaluation Type Description:</b> <b>Violation Short Description:</b> <b>Return to Compliance Date:</b> <b>Evaluation Agency:</b>		20140918			SIGNIFICANT NON-COMPLIER Generators - Pre-transport	
		20150107			State	
<b>Evaluation Start Date:</b> <b>Evaluation Type Description:</b> <b>Violation Short Description:</b> <b>Return to Compliance Date:</b> <b>Evaluation Agency:</b>		20140918			SIGNIFICANT NON-COMPLIER Generators - General	
		20150107			State	
<b>Evaluation Start Date:</b> <b>Evaluation Type Description:</b> <b>Violation Short Description:</b> <b>Return to Compliance Date:</b> <b>Evaluation Agency:</b>		20130820			COMPLIANCE EVALUATION INSPECTION ON-SITE Generators - General	
		20131008			State	
<b>Evaluation Start Date:</b> <b>Evaluation Type Description:</b> <b>Violation Short Description:</b> <b>Return to Compliance Date:</b> <b>Evaluation Agency:</b>		20130808			COMPLIANCE EVALUATION INSPECTION ON-SITE	
					State	

<b>Evaluation Start Date:</b>	20100630
<b>Evaluation Type Description:</b>	COMPLIANCE EVALUATION INSPECTION ON-SITE
<b>Violation Short Description:</b>	
<b>Return to Compliance Date:</b>	
<b>Evaluation Agency:</b>	State
<b>Evaluation Start Date:</b>	20090623
<b>Evaluation Type Description:</b>	COMPLIANCE EVALUATION INSPECTION ON-SITE
<b>Violation Short Description:</b>	
<b>Return to Compliance Date:</b>	
<b>Evaluation Agency:</b>	State
<b>Evaluation Start Date:</b>	20090623
<b>Evaluation Type Description:</b>	COMPLIANCE EVALUATION INSPECTION ON-SITE
<b>Violation Short Description:</b>	Generators - General
<b>Return to Compliance Date:</b>	20090623
<b>Evaluation Agency:</b>	State
<b>Evaluation Start Date:</b>	20080604
<b>Evaluation Type Description:</b>	COMPLIANCE EVALUATION INSPECTION ON-SITE
<b>Violation Short Description:</b>	Generators - General
<b>Return to Compliance Date:</b>	20080707
<b>Evaluation Agency:</b>	State
<b>Evaluation Start Date:</b>	20050428
<b>Evaluation Type Description:</b>	COMPLIANCE EVALUATION INSPECTION ON-SITE
<b>Violation Short Description:</b>	Generators - General
<b>Return to Compliance Date:</b>	20050428
<b>Evaluation Agency:</b>	State Contractor/Grantee

**Handler Summary**

<b>Importer Activity:</b>	No
<b>Mixed Waste Generator:</b>	No
<b>Transporter Activity:</b>	No
<b>Transfer Facility:</b>	No
<b>Onsite Burner Exemption:</b>	No
<b>Furnace Exemption:</b>	No
<b>Underground Injection Activity:</b>	No
<b>Commercial TSD:</b>	No
<b>Used Oil Transporter:</b>	No
<b>Used Oil Transfer Facility:</b>	No
<b>Used Oil Processor:</b>	No
<b>Used Oil Refiner:</b>	No
<b>Used Oil Burner:</b>	No
<b>Used Oil Market Burner:</b>	No
<b>Used Oil Spec Marketer:</b>	No

**Hazardous Waste Handler Details**

<b>Sequence No:</b>	1
<b>Receive Date:</b>	19940701
<b>Handler Name:</b>	CURTIS AND TOMPKINS LTD
<b>Federal Waste Generator Code:</b>	1
<b>Generator Code Description:</b>	Large Quantity Generator
<b>Source Type:</b>	Notification

**Hazardous Waste Handler Details**

<b>Sequence No:</b>	1
<b>Receive Date:</b>	19960901
<b>Handler Name:</b>	CURTIS AND TOMPKINS LTD
<b>Federal Waste Generator Code:</b>	2
<b>Generator Code Description:</b>	Small Quantity Generator
<b>Source Type:</b>	Implementer

Map Key	Number of Records	Direction	Distance (mi/ft)	Elev/Diff (ft)	Site	DB
---------	-------------------	-----------	------------------	----------------	------	----

**Hazardous Waste Handler Details**

**Sequence No:** 1  
**Receive Date:** 20020225  
**Handler Name:** CURTIS & TOMPKINS, LTD.  
**Federal Waste Generator Code:** 1  
**Generator Code Description:** Large Quantity Generator  
**Source Type:** Annual/Biennial Report

**Waste Code Details**

**Hazardous Waste Code:** D001  
**Waste Code Description:** IGNITABLE WASTE

**Hazardous Waste Code:** D002  
**Waste Code Description:** CORROSIVE WASTE

**Hazardous Waste Code:** D007  
**Waste Code Description:** CHROMIUM

**Hazardous Waste Code:** D009  
**Waste Code Description:** MERCURY

**Hazardous Waste Code:** D011  
**Waste Code Description:** SILVER

**Hazardous Waste Code:** D038  
**Waste Code Description:** PYRIDINE

**Hazardous Waste Code:** F002  
**Waste Code Description:** THE FOLLOWING SPENT HALOGENATED SOLVENTS: TETRACHLOROETHYLENE, METHYLENE CHLORIDE, TRICHLOROETHYLENE, 1,1,1-TRICHLOROETHANE, CHLOROBENZENE, 1,1,2-TRICHLORO-1,2,2-TRIFLUOROETHANE, ORTHO-DICHLOROBENZENE, TRICHLOROFLUOROMETHANE, AND 1,1,2, TRICHLOROETHANE; ALL SPENT SOLVENT MIXTURES/BLENDS CONTAINING, BEFORE USE, A TOTAL OF TEN PERCENT OR MORE (BY VOLUME) OF ONE OR MORE OF THE ABOVE HALOGENATED SOLVENTS OR THOSE SOLVENTS LISTED IN F001, F004, AND F005; AND STILL BOTTOMS FROM THE RECOVERY OF THESE SPENT SOLVENTS AND SPENT SOLVENT MIXTURES.

**Hazardous Waste Code:** F003  
**Waste Code Description:** THE FOLLOWING SPENT NONHALOGENATED SOLVENTS: XYLENE, ACETONE, ETHYL ACETATE, ETHYL BENZENE, ETHYL ETHER, METHYL ISOBUTYL KETONE, N-BUTYL ALCOHOL, CYCLOHEXANONE, AND METHANOL; ALL SPENT SOLVENT MIXTURES/BLENDS CONTAINING, BEFORE USE, ONLY THE ABOVE SPENT NONHALOGENATED SOLVENTS; AND ALL SPENT SOLVENT MIXTURES/BLENDS CONTAINING, BEFORE USE, ONE OR MORE OF THE ABOVE NONHALOGENATED SOLVENTS, AND A TOTAL OF TEN PERCENT OR MORE (BY VOLUME) OF ONE OR MORE OF THOSE SOLVENTS LISTED IN F001, F002, F004, AND F005; AND STILL BOTTOMS FROM THE RECOVERY OF THESE SPENT SOLVENTS AND SPENT SOLVENT MIXTURES.

**Hazardous Waste Handler Details**

**Sequence No:** 2  
**Receive Date:** 20040301  
**Handler Name:** CURTIS & TOMPKINS, LTD.  
**Federal Waste Generator Code:** 1  
**Generator Code Description:** Large Quantity Generator  
**Source Type:** Annual/Biennial Report

**Waste Code Details**

**Hazardous Waste Code:** D001  
**Waste Code Description:** IGNITABLE WASTE

**Hazardous Waste Code:** D002  
**Waste Code Description:** CORROSIVE WASTE



<b>Map Key</b>	<b>Number of Records</b>	<b>Direction</b>	<b>Distance (mi/ft)</b>	<b>Elev/Diff (ft)</b>	<b>Site</b>	<b>DB</b>
<b>Hazardous Waste Code:</b>		D038				
<b>Waste Code Description:</b>		PYRIDINE				
<b>Hazardous Waste Code:</b>		F002				
<b>Waste Code Description:</b>		THE FOLLOWING SPENT HALOGENATED SOLVENTS: TETRACHLOROETHYLENE, METHYLENE CHLORIDE, TRICHLOROETHYLENE, 1,1,1-TRICHLOROETHANE, CHLOROENZENE, 1,1,2-TRICHLORO-1,2,2-TRIFLUOROETHANE, ORTHO-DICHLOROBENZENE, TRICHLOROFLUOROMETHANE, AND 1,1,2, TRICHLOROETHANE; ALL SPENT SOLVENT MIXTURES/BLENDS CONTAINING, BEFORE USE, A TOTAL OF TEN PERCENT OR MORE (BY VOLUME) OF ONE OR MORE OF THE ABOVE HALOGENATED SOLVENTS OR THOSE SOLVENTS LISTED IN F001, F004, AND F005; AND STILL BOTTOMS FROM THE RECOVERY OF THESE SPENT SOLVENTS AND SPENT SOLVENT MIXTURES.				
<b>Hazardous Waste Code:</b>		F003				
<b>Waste Code Description:</b>		THE FOLLOWING SPENT NONHALOGENATED SOLVENTS: XYLENE, ACETONE, ETHYL ACETATE, ETHYL BENZENE, ETHYL ETHER, METHYL ISOBUTYL KETONE, N-BUTYL ALCOHOL, CYCLOHEXANONE, AND METHANOL; ALL SPENT SOLVENT MIXTURES/BLENDS CONTAINING, BEFORE USE, ONLY THE ABOVE SPENT NONHALOGENATED SOLVENTS; AND ALL SPENT SOLVENT MIXTURES/BLENDS CONTAINING, BEFORE USE, ONE OR MORE OF THE ABOVE NONHALOGENATED SOLVENTS, AND A TOTAL OF TEN PERCENT OR MORE (BY VOLUME) OF ONE OR MORE OF THOSE SOLVENTS LISTED IN F001, F002, F004, AND F005; AND STILL BOTTOMS FROM THE RECOVERY OF THESE SPENT SOLVENTS AND SPENT SOLVENT MIXTURES.				
<b><u>Hazardous Waste Handler Details</u></b>						
<b>Sequence No:</b>		3				
<b>Receive Date:</b>		20080131				
<b>Handler Name:</b>		CURTIS & TOMPKINS, LTD.				
<b>Federal Waste Generator Code:</b>		1				
<b>Generator Code Description:</b>		Large Quantity Generator				
<b>Source Type:</b>		Annual/Biennial Report				
<b><u>Waste Code Details</u></b>						
<b>Hazardous Waste Code:</b>		D001				
<b>Waste Code Description:</b>		IGNITABLE WASTE				
<b>Hazardous Waste Code:</b>		D002				
<b>Waste Code Description:</b>		CORROSIVE WASTE				
<b>Hazardous Waste Code:</b>		D007				
<b>Waste Code Description:</b>		CHROMIUM				
<b>Hazardous Waste Code:</b>		D009				
<b>Waste Code Description:</b>		MERCURY				
<b>Hazardous Waste Code:</b>		D011				
<b>Waste Code Description:</b>		SILVER				
<b>Hazardous Waste Code:</b>		D012				
<b>Waste Code Description:</b>		ENDRIN (1,2,3,4,10,10-HEXACHLORO-1,7-EPOXY-1,4,4A,5,6,7,8,8A-OCTAHYDRO-1,4-ENDO, ENDO-5,8-DIMETH-ANO-NAPHTHALENE)				
<b>Hazardous Waste Code:</b>		D013				
<b>Waste Code Description:</b>		LINDANE (1,2,3,4,5,6-HEXA-CHLOROCYCLOHEXANE, GAMMA ISOMER)				
<b>Hazardous Waste Code:</b>		D014				
<b>Waste Code Description:</b>		METHOXYCHLOR (1,1,1-TRICHLORO-2,2-BIS [P-METHOXYPHENYL] ETHANE)				
<b>Hazardous Waste Code:</b>		D015				
<b>Waste Code Description:</b>		TOXAPHENE (C10 H10 CL8, TECHNICAL CHLORINATED CAMPHENE, 67-69 PERCENT CHLORINE)				
<b>Hazardous Waste Code:</b>		D038				
<b>Waste Code Description:</b>		PYRIDINE				
<b>Hazardous Waste Code:</b>		F002				
<b>Waste Code Description:</b>		THE FOLLOWING SPENT HALOGENATED SOLVENTS: TETRACHLOROETHYLENE, METHYLENE				

<b>Map Key</b>	<b>Number of Records</b>	<b>Direction</b>	<b>Distance (mi/ft)</b>	<b>Elev/Diff (ft)</b>	<b>Site</b>	<b>DB</b>
					CHLORIDE, TRICHLOROETHYLENE, 1,1,1-TRICHLOROETHANE, CHLOROENZENE, 1,1,2-TRICHLORO-1,2,2-TRIFLUOROETHANE, ORTHO-DICHLOROBENZENE, TRICHLOROFLUOROMETHANE, AND 1,1,2, TRICHLOROETHANE; ALL SPENT SOLVENT MIXTURES/BLENDS CONTAINING, BEFORE USE, A TOTAL OF TEN PERCENT OR MORE (BY VOLUME) OF ONE OR MORE OF THE ABOVE HALOGENATED SOLVENTS OR THOSE SOLVENTS LISTED IN F001, F004, AND F005; AND STILL BOTTOMS FROM THE RECOVERY OF THESE SPENT SOLVENTS AND SPENT SOLVENT MIXTURES.	
					<b>Hazardous Waste Code:</b> F003 <b>Waste Code Description:</b> THE FOLLOWING SPENT NONHALOGENATED SOLVENTS: XYLENE, ACETONE, ETHYL ACETATE, ETHYL BENZENE, ETHYL ETHER, METHYL ISOBUTYL KETONE, N-BUTYL ALCOHOL, CYCLOHEXANONE, AND METHANOL; ALL SPENT SOLVENT MIXTURES/BLENDS CONTAINING, BEFORE USE, ONLY THE ABOVE SPENT NONHALOGENATED SOLVENTS; AND ALL SPENT SOLVENT MIXTURES/BLENDS CONTAINING, BEFORE USE, ONE OR MORE OF THE ABOVE NONHALOGENATED SOLVENTS, AND A TOTAL OF TEN PERCENT OR MORE (BY VOLUME) OF ONE OR MORE OF THOSE SOLVENTS LISTED IN F001, F002, F004, AND F005; AND STILL BOTTOMS FROM THE RECOVERY OF THESE SPENT SOLVENTS AND SPENT SOLVENT MIXTURES.	
					<b>Hazardous Waste Code:</b> F005 <b>Waste Code Description:</b> THE FOLLOWING SPENT NONHALOGENATED SOLVENTS: TOLUENE, METHYL ETHYL KETONE, CARBON DISULFIDE, ISOBUTANOL, PYRIDINE, BENZENE, 2-ETHOXYETHANOL, AND 2-NITROPROPANE; ALL SPENT SOLVENT MIXTURES/BLENDS CONTAINING, BEFORE USE, A TOTAL OF TEN PERCENT OR MORE (BY VOLUME) OF ONE OR MORE OF THE ABOVE NONHALOGENATED SOLVENTS OR THOSE SOLVENTS LISTED IN F001, F002, OR F004; AND STILL BOTTOMS FROM THE RECOVERY OF THESE SPENT SOLVENTS AND SPENT SOLVENT MIXTURES.	
<b><u>Hazardous Waste Handler Details</u></b>						
					<b>Sequence No:</b> 1 <b>Receive Date:</b> 20100916 <b>Handler Name:</b> CURTIS & TOMPKINS, LTD. <b>Federal Waste Generator Code:</b> 1 <b>Generator Code Description:</b> Large Quantity Generator <b>Source Type:</b> Annual/Biennial Report update with Notification	
<b><u>Waste Code Details</u></b>						
					<b>Hazardous Waste Code:</b> D001 <b>Waste Code Description:</b> IGNITABLE WASTE	
					<b>Hazardous Waste Code:</b> D002 <b>Waste Code Description:</b> CORROSIVE WASTE	
					<b>Hazardous Waste Code:</b> D007 <b>Waste Code Description:</b> CHROMIUM	
					<b>Hazardous Waste Code:</b> D009 <b>Waste Code Description:</b> MERCURY	
					<b>Hazardous Waste Code:</b> D011 <b>Waste Code Description:</b> SILVER	
					<b>Hazardous Waste Code:</b> D012 <b>Waste Code Description:</b> ENDRIN (1,2,3,4,10,10-HEXACHLORO-1,7-EPOXY-1,4,4A,5,6,7,8,8A-OCTAHYDRO-1,4-ENDO, ENDO-5,8-DIMETH-ANO-NAPHTHALENE)	
					<b>Hazardous Waste Code:</b> D013 <b>Waste Code Description:</b> LINDANE (1,2,3,4,5,6-HEXA-CHLOROCYCLOHEXANE, GAMMA ISOMER)	
					<b>Hazardous Waste Code:</b> D014 <b>Waste Code Description:</b> METHOXYCHLOR (1,1,1-TRICHLORO-2,2-BIS [P-METHOXYPHENYL] ETHANE)	
					<b>Hazardous Waste Code:</b> D015 <b>Waste Code Description:</b> TOXAPHENE (C10 H10 CL8, TECHNICAL CHLORINATED CAMPHENE, 67-69 PERCENT CHLORINE)	
					<b>Hazardous Waste Code:</b> D038 <b>Waste Code Description:</b> PYRIDINE	

<i>Map Key</i>	<i>Number of Records</i>	<i>Direction</i>	<i>Distance (mi/ft)</i>	<i>Elev/Diff (ft)</i>	<i>Site</i>	<i>DB</i>
<b>Hazardous Waste Code:</b> <b>Waste Code Description:</b>			F002		THE FOLLOWING SPENT HALOGENATED SOLVENTS: TETRACHLOROETHYLENE, METHYLENE CHLORIDE, TRICHLOROETHYLENE, 1,1,1-TRICHLOROETHANE, CHLOROBENZENE, 1,1,2-TRICHLORO-1,2,2-TRIFLUOROETHANE, ORTHO-DICHLOROBENZENE, TRICHLOROFLUOROMETHANE, AND 1,1,2, TRICHLOROETHANE; ALL SPENT SOLVENT MIXTURES/BLENDS CONTAINING, BEFORE USE, A TOTAL OF TEN PERCENT OR MORE (BY VOLUME) OF ONE OR MORE OF THE ABOVE HALOGENATED SOLVENTS OR THOSE SOLVENTS LISTED IN F001, F004, AND F005; AND STILL BOTTOMS FROM THE RECOVERY OF THESE SPENT SOLVENTS AND SPENT SOLVENT MIXTURES.	
<b>Hazardous Waste Code:</b> <b>Waste Code Description:</b>			F003		THE FOLLOWING SPENT NONHALOGENATED SOLVENTS: XYLENE, ACETONE, ETHYL ACETATE, ETHYL BENZENE, ETHYL ETHER, METHYL ISOBUTYL KETONE, N-BUTYL ALCOHOL, CYCLOHEXANONE, AND METHANOL; ALL SPENT SOLVENT MIXTURES/BLENDS CONTAINING, BEFORE USE, ONLY THE ABOVE SPENT NONHALOGENATED SOLVENTS; AND ALL SPENT SOLVENT MIXTURES/BLENDS CONTAINING, BEFORE USE, ONE OR MORE OF THE ABOVE NONHALOGENATED SOLVENTS, AND A TOTAL OF TEN PERCENT OR MORE (BY VOLUME) OF ONE OR MORE OF THOSE SOLVENTS LISTED IN F001, F002, F004, AND F005; AND STILL BOTTOMS FROM THE RECOVERY OF THESE SPENT SOLVENTS AND SPENT SOLVENT MIXTURES.	
<b>Hazardous Waste Code:</b> <b>Waste Code Description:</b>			F005		THE FOLLOWING SPENT NONHALOGENATED SOLVENTS: TOLUENE, METHYL ETHYL KETONE, CARBON DISULFIDE, ISOBUTANOL, PYRIDINE, BENZENE, 2-ETHOXYETHANOL, AND 2-NITROPROPANE; ALL SPENT SOLVENT MIXTURES/BLENDS CONTAINING, BEFORE USE, A TOTAL OF TEN PERCENT OR MORE (BY VOLUME) OF ONE OR MORE OF THE ABOVE NONHALOGENATED SOLVENTS OR THOSE SOLVENTS LISTED IN F001, F002, OR F004; AND STILL BOTTOMS FROM THE RECOVERY OF THESE SPENT SOLVENTS AND SPENT SOLVENT MIXTURES.	
<b><u>Hazardous Waste Handler Details</u></b>						
<b>Sequence No:</b>			2			
<b>Receive Date:</b>			20130123			
<b>Handler Name:</b>			CURTIS & TOMPKINS, LTD.			
<b>Federal Waste Generator Code:</b>			1			
<b>Generator Code Description:</b>			Large Quantity Generator			
<b>Source Type:</b>			Annual/Biennial Report update with Notification			
<b><u>Waste Code Details</u></b>						
<b>Hazardous Waste Code:</b> <b>Waste Code Description:</b>			131		Aqueous solution (2 < pH < 12.5) containing reactive anions (azide, bromate, chlorate, cyanide, fluoride, hypochlorite, nitrite, perchlorate, and sulfide anions)	
<b>Hazardous Waste Code:</b> <b>Waste Code Description:</b>			134		Aqueous solution with <10% total organic residues	
<b>Hazardous Waste Code:</b> <b>Waste Code Description:</b>			212		Oxygenated solvents (acetone, butanol, ethyl acetate, etc.)	
<b>Hazardous Waste Code:</b> <b>Waste Code Description:</b>			352		Other organic solids	
<b>Hazardous Waste Code:</b> <b>Waste Code Description:</b>			711		Liquids with cyanides > 1000 mg/l	
<b>Hazardous Waste Code:</b> <b>Waste Code Description:</b>			731		Liquids with polychlorinated biphenyls > 50 mg/l	
<b>Hazardous Waste Code:</b> <b>Waste Code Description:</b>			741		Liquids with halogenated organic compounds > 1000 mg/l	
<b>Hazardous Waste Code:</b> <b>Waste Code Description:</b>			792		Liquids with pH < 2 with metals	
<b>Hazardous Waste Code:</b> <b>Waste Code Description:</b>			D001		IGNITABLE WASTE	
<b>Hazardous Waste Code:</b>			D002			

<b>Map Key</b>	<b>Number of Records</b>	<b>Direction</b>	<b>Distance (mi/ft)</b>	<b>Elev/Diff (ft)</b>	<b>Site</b>	<b>DB</b>
<b>Waste Code Description:</b>		CORROSIVE WASTE				
<b>Hazardous Waste Code:</b>		D007				
<b>Waste Code Description:</b>		CHROMIUM				
<b>Hazardous Waste Code:</b>		D009				
<b>Waste Code Description:</b>		MERCURY				
<b>Hazardous Waste Code:</b>		D011				
<b>Waste Code Description:</b>		SILVER				
<b>Hazardous Waste Code:</b>		D022				
<b>Waste Code Description:</b>		CHLOROFORM				
<b>Hazardous Waste Code:</b>		F002				
<b>Waste Code Description:</b>		THE FOLLOWING SPENT HALOGENATED SOLVENTS: TETRACHLOROETHYLENE, METHYLENE CHLORIDE, TRICHLOROETHYLENE, 1,1,1-TRICHLOROETHANE, CHLOROBENZENE, 1,1,2-TRICHLORO-1,2,2-TRIFLUOROETHANE, ORTHO-DICHLOROBENZENE, TRICHLOROFLUOROMETHANE, AND 1,1,2, TRICHLOROETHANE; ALL SPENT SOLVENT MIXTURES/BLENDS CONTAINING, BEFORE USE, A TOTAL OF TEN PERCENT OR MORE (BY VOLUME) OF ONE OR MORE OF THE ABOVE HALOGENATED SOLVENTS OR THOSE SOLVENTS LISTED IN F001, F004, AND F005; AND STILL BOTTOMS FROM THE RECOVERY OF THESE SPENT SOLVENTS AND SPENT SOLVENT MIXTURES.				
<b>Hazardous Waste Code:</b>		F003				
<b>Waste Code Description:</b>		THE FOLLOWING SPENT NONHALOGENATED SOLVENTS: XYLENE, ACETONE, ETHYL ACETATE, ETHYL BENZENE, ETHYL ETHER, METHYL ISOBUTYL KETONE, N-BUTYL ALCOHOL, CYCLOHEXANONE, AND METHANOL; ALL SPENT SOLVENT MIXTURES/BLENDS CONTAINING, BEFORE USE, ONLY THE ABOVE SPENT NONHALOGENATED SOLVENTS; AND ALL SPENT SOLVENT MIXTURES/BLENDS CONTAINING, BEFORE USE, ONE OR MORE OF THE ABOVE NONHALOGENATED SOLVENTS, AND A TOTAL OF TEN PERCENT OR MORE (BY VOLUME) OF ONE OR MORE OF THOSE SOLVENTS LISTED IN F001, F002, F004, AND F005; AND STILL BOTTOMS FROM THE RECOVERY OF THESE SPENT SOLVENTS AND SPENT SOLVENT MIXTURES.				

**Hazardous Waste Handler Details**

**Sequence No:** 3  
**Receive Date:** 20140301  
**Handler Name:** CURTIS & TOMPKINS, LTD.  
**Federal Waste Generator Code:** 1  
**Generator Code Description:** Large Quantity Generator  
**Source Type:** Annual/Biennial Report update with Notification

**Waste Code Details**

**Hazardous Waste Code:** 134  
**Waste Code Description:** Aqueous solution with <10% total organic residues

**Hazardous Waste Code:** 212  
**Waste Code Description:** Oxygenated solvents (acetone, butanol, ethyl acetate, etc.)

**Hazardous Waste Code:** 223  
**Waste Code Description:** Unspecified oil-containing waste

**Hazardous Waste Code:** 352  
**Waste Code Description:** Other organic solids

**Hazardous Waste Code:** 551  
**Waste Code Description:** Laboratory waste chemicals

**Hazardous Waste Code:** 711  
**Waste Code Description:** Liquids with cyanides > 1000 mg/l

**Hazardous Waste Code:** 731  
**Waste Code Description:** Liquids with polychlorinated biphenyls > 50 mg/l

**Hazardous Waste Code:** 741  
**Waste Code Description:** Liquids with halogenated organic compounds > 1000 mg/l

<b>Map Key</b>	<b>Number of Records</b>	<b>Direction</b>	<b>Distance (mi/ft)</b>	<b>Elev/Diff (ft)</b>	<b>Site</b>	<b>DB</b>
<b>Hazardous Waste Code:</b> <b>Waste Code Description:</b>			791		Liquids with pH < 2	
<b>Hazardous Waste Code:</b> <b>Waste Code Description:</b>			792		Liquids with pH < 2 with metals	
<b>Hazardous Waste Code:</b> <b>Waste Code Description:</b>			D001		IGNITABLE WASTE	
<b>Hazardous Waste Code:</b> <b>Waste Code Description:</b>			D002		CORROSIVE WASTE	
<b>Hazardous Waste Code:</b> <b>Waste Code Description:</b>			D003		REACTIVE WASTE	
<b>Hazardous Waste Code:</b> <b>Waste Code Description:</b>			D005		BARIUM	
<b>Hazardous Waste Code:</b> <b>Waste Code Description:</b>			D007		CHROMIUM	
<b>Hazardous Waste Code:</b> <b>Waste Code Description:</b>			D009		MERCURY	
<b>Hazardous Waste Code:</b> <b>Waste Code Description:</b>			D012		ENDRIN (1,2,3,4,10,10-HEXACHLORO-1,7-EPOXY-1,4,4A,5,6,7,8,8A-OCTAHYDRO-1,4-ENDO, ENDO-5,8-DIMETH-ANO-NAPHTHALENE)	
<b>Hazardous Waste Code:</b> <b>Waste Code Description:</b>			D013		LINDANE (1,2,3,4,5,6-HEXA-CHLOROCYCLOHEXANE, GAMMA ISOMER)	
<b>Hazardous Waste Code:</b> <b>Waste Code Description:</b>			D022		CHLOROFORM	
<b>Hazardous Waste Code:</b> <b>Waste Code Description:</b>			D038		PYRIDINE	
<b>Hazardous Waste Code:</b> <b>Waste Code Description:</b>			F002		THE FOLLOWING SPENT HALOGENATED SOLVENTS: TETRACHLOROETHYLENE, METHYLENE CHLORIDE, TRICHLOROETHYLENE, 1,1,1-TRICHLOROETHANE, CHLOROBENZENE, 1,1,2-TRICHLORO-1,2,2-TRIFLUOROETHANE, ORTHO-DICHLOROBENZENE, TRICHLOROFUOROMETHANE, AND 1,1,2, TRICHLOROETHANE; ALL SPENT SOLVENT MIXTURES/BLENDS CONTAINING, BEFORE USE, A TOTAL OF TEN PERCENT OR MORE (BY VOLUME) OF ONE OR MORE OF THE ABOVE HALOGENATED SOLVENTS OR THOSE SOLVENTS LISTED IN F001, F004, AND F005; AND STILL BOTTOMS FROM THE RECOVERY OF THESE SPENT SOLVENTS AND SPENT SOLVENT MIXTURES.	
<b>Hazardous Waste Code:</b> <b>Waste Code Description:</b>			F003		THE FOLLOWING SPENT NONHALOGENATED SOLVENTS: XYLENE, ACETONE, ETHYL ACETATE, ETHYL BENZENE, ETHYL ETHER, METHYL ISOBUTYL KETONE, N-BUTYL ALCOHOL, CYCLOHEXANONE, AND METHANOL; ALL SPENT SOLVENT MIXTURES/BLENDS CONTAINING, BEFORE USE, ONLY THE ABOVE SPENT NONHALOGENATED SOLVENTS; AND ALL SPENT SOLVENT MIXTURES/BLENDS CONTAINING, BEFORE USE, ONE OR MORE OF THE ABOVE NONHALOGENATED SOLVENTS, AND A TOTAL OF TEN PERCENT OR MORE (BY VOLUME) OF ONE OR MORE OF THOSE SOLVENTS LISTED IN F001, F002, F004, AND F005; AND STILL BOTTOMS FROM THE RECOVERY OF THESE SPENT SOLVENTS AND SPENT SOLVENT MIXTURES.	
<b>Hazardous Waste Code:</b> <b>Waste Code Description:</b>			F005		THE FOLLOWING SPENT NONHALOGENATED SOLVENTS: TOLUENE, METHYL ETHYL KETONE, CARBON DISULFIDE, ISOBUTANOL, PYRIDINE, BENZENE, 2-ETHOXYETHANOL, AND 2-NITROPROPANE; ALL SPENT SOLVENT MIXTURES/BLENDS CONTAINING, BEFORE USE, A TOTAL OF TEN PERCENT OR MORE (BY VOLUME) OF ONE OR MORE OF THE ABOVE NONHALOGENATED SOLVENTS OR THOSE SOLVENTS LISTED IN F001, F002, OR F004; AND STILL BOTTOMS FROM THE RECOVERY OF THESE SPENT SOLVENTS AND SPENT SOLVENT MIXTURES.	

**Hazardous Waste Handler Details**

**Sequence No:** 4

<b>Map Key</b>	<b>Number of Records</b>	<b>Direction</b>	<b>Distance (mi/ft)</b>	<b>Elev/Diff (ft)</b>	<b>Site</b>	<b>DB</b>
<b>Receive Date:</b>			20160725			
<b>Handler Name:</b>			CURTIS & TOMPKINS LABS			
<b>Federal Waste Generator Code:</b>			1			
<b>Generator Code Description:</b>			Large Quantity Generator			
<b>Source Type:</b>			Annual/Biennial Report update with Notification			
<b><u>Waste Code Details</u></b>						
<b>Hazardous Waste Code:</b>			134			
<b>Waste Code Description:</b>			Aqueous solution with <10% total organic residues			
<b>Hazardous Waste Code:</b>			212			
<b>Waste Code Description:</b>			Oxygenated solvents (acetone, butanol, ethyl acetate, etc.)			
<b>Hazardous Waste Code:</b>			223			
<b>Waste Code Description:</b>			Unspecified oil-containing waste			
<b>Hazardous Waste Code:</b>			352			
<b>Waste Code Description:</b>			Other organic solids			
<b>Hazardous Waste Code:</b>			711			
<b>Waste Code Description:</b>			Liquids with cyanides > 1000 mg/l			
<b>Hazardous Waste Code:</b>			731			
<b>Waste Code Description:</b>			Liquids with polychlorinated biphenyls > 50 mg/l			
<b>Hazardous Waste Code:</b>			741			
<b>Waste Code Description:</b>			Liquids with halogenated organic compounds > 1000 mg/l			
<b>Hazardous Waste Code:</b>			792			
<b>Waste Code Description:</b>			Liquids with pH < 2 with metals			
<b>Hazardous Waste Code:</b>			D001			
<b>Waste Code Description:</b>			IGNITABLE WASTE			
<b>Hazardous Waste Code:</b>			D002			
<b>Waste Code Description:</b>			CORROSIVE WASTE			
<b>Hazardous Waste Code:</b>			D003			
<b>Waste Code Description:</b>			REACTIVE WASTE			
<b>Hazardous Waste Code:</b>			D007			
<b>Waste Code Description:</b>			CHROMIUM			
<b>Hazardous Waste Code:</b>			D009			
<b>Waste Code Description:</b>			MERCURY			
<b>Hazardous Waste Code:</b>			D011			
<b>Waste Code Description:</b>			SILVER			
<b>Hazardous Waste Code:</b>			D012			
<b>Waste Code Description:</b>			ENDRIN (1,2,3,4,10,10-HEXACHLORO-1,7-EPOXY-1,4,4A,5,6,7,8,8A-OCTAHYDRO-1,4-ENDO, ENDO-5,8-DIMETH-ANO-NAPHTHALENE)			
<b>Hazardous Waste Code:</b>			D013			
<b>Waste Code Description:</b>			LINDANE (1,2,3,4,5,6-HEXA-CHLOROCYCLOHEXANE, GAMMA ISOMER)			
<b>Hazardous Waste Code:</b>			D022			
<b>Waste Code Description:</b>			CHLOROFORM			
<b>Hazardous Waste Code:</b>			D038			
<b>Waste Code Description:</b>			PYRIDINE			
<b>Hazardous Waste Code:</b>			F002			
<b>Waste Code Description:</b>			THE FOLLOWING SPENT HALOGENATED SOLVENTS: TETRACHLOROETHYLENE, METHYLENE CHLORIDE, TRICHLOROETHYLENE, 1,1,1-TRICHLOROETHANE, CHLOROBENZENE, 1,1,2-TRICHLORO-1,2,2-TRIFLUOROETHANE, ORTHO-DICHLOROBENZENE, TRICHLOROFLUOROMETHANE, AND 1,1,2, TRICHLOROETHANE; ALL SPENT SOLVENT MIXTURES/BLENDS CONTAINING, BEFORE USE, A TOTAL OF			

Map Key	Number of Records	Direction	Distance (mi/ft)	Elev/Diff (ft)	Site	DB
					TEN PERCENT OR MORE (BY VOLUME) OF ONE OR MORE OF THE ABOVE HALOGENATED SOLVENTS OR THOSE SOLVENTS LISTED IN F001, F004, AND F005; AND STILL BOTTOMS FROM THE RECOVERY OF THESE SPENT SOLVENTS AND SPENT SOLVENT MIXTURES.	
					<b>Hazardous Waste Code:</b> F003 <b>Waste Code Description:</b> THE FOLLOWING SPENT NONHALOGENATED SOLVENTS: XYLENE, ACETONE, ETHYL ACETATE, ETHYL BENZENE, ETHYL ETHER, METHYL ISOBUTYL KETONE, N-BUTYL ALCOHOL, CYCLOHEXANONE, AND METHANOL; ALL SPENT SOLVENT MIXTURES/BLENDS CONTAINING, BEFORE USE, ONLY THE ABOVE SPENT NONHALOGENATED SOLVENTS; AND ALL SPENT SOLVENT MIXTURES/BLENDS CONTAINING, BEFORE USE, ONE OR MORE OF THE ABOVE NONHALOGENATED SOLVENTS, AND A TOTAL OF TEN PERCENT OR MORE (BY VOLUME) OF ONE OR MORE OF THOSE SOLVENTS LISTED IN F001, F002, F004, AND F005; AND STILL BOTTOMS FROM THE RECOVERY OF THESE SPENT SOLVENTS AND SPENT SOLVENT MIXTURES.	
					<b>Hazardous Waste Code:</b> F005 <b>Waste Code Description:</b> THE FOLLOWING SPENT NONHALOGENATED SOLVENTS: TOLUENE, METHYL ETHYL KETONE, CARBON DISULFIDE, ISOBUTANOL, PYRIDINE, BENZENE, 2-ETHOXYETHANOL, AND 2-NITROPROPANE; ALL SPENT SOLVENT MIXTURES/BLENDS CONTAINING, BEFORE USE, A TOTAL OF TEN PERCENT OR MORE (BY VOLUME) OF ONE OR MORE OF THE ABOVE NONHALOGENATED SOLVENTS OR THOSE SOLVENTS LISTED IN F001, F002, OR F004; AND STILL BOTTOMS FROM THE RECOVERY OF THESE SPENT SOLVENTS AND SPENT SOLVENT MIXTURES.	
<b><u>Hazardous Waste Handler Details</u></b>						
					<b>Sequence No:</b> 5 <b>Receive Date:</b> 20181030 <b>Handler Name:</b> ENTHALPY ANALYTICAL INC DBA CURTIS & TOMPKINS LTD <b>Federal Waste Generator Code:</b> 1 <b>Generator Code Description:</b> Large Quantity Generator <b>Source Type:</b> Annual/Biennial Report update with Notification	
<b><u>Waste Code Details</u></b>						
					<b>Hazardous Waste Code:</b> 134 <b>Waste Code Description:</b> Aqueous solution with <10% total organic residues	
					<b>Hazardous Waste Code:</b> 212 <b>Waste Code Description:</b> Oxygenated solvents (acetone, butanol, ethyl acetate, etc.)	
					<b>Hazardous Waste Code:</b> 214 <b>Waste Code Description:</b> Unspecified solvent mixture	
					<b>Hazardous Waste Code:</b> 223 <b>Waste Code Description:</b> Unspecified oil-containing waste	
					<b>Hazardous Waste Code:</b> 343 <b>Waste Code Description:</b> Unspecified organic liquid mixture	
					<b>Hazardous Waste Code:</b> 352 <b>Waste Code Description:</b> Other organic solids	
					<b>Hazardous Waste Code:</b> 711 <b>Waste Code Description:</b> Liquids with cyanides > 1000 mg/l	
					<b>Hazardous Waste Code:</b> 731 <b>Waste Code Description:</b> Liquids with polychlorinated biphenyls > 50 mg/l	
					<b>Hazardous Waste Code:</b> 741 <b>Waste Code Description:</b> Liquids with halogenated organic compounds > 1000 mg/l	
					<b>Hazardous Waste Code:</b> 791 <b>Waste Code Description:</b> Liquids with pH < 2	
					<b>Hazardous Waste Code:</b> 792 <b>Waste Code Description:</b> Liquids with pH < 2 with metals	
					<b>Hazardous Waste Code:</b> D001	

<b>Map Key</b>	<b>Number of Records</b>	<b>Direction</b>	<b>Distance (mi/ft)</b>	<b>Elev/Diff (ft)</b>	<b>Site</b>	<b>DB</b>
<b>Waste Code Description:</b>		IGNITABLE WASTE				
<b>Hazardous Waste Code:</b>		D002				
<b>Waste Code Description:</b>		CORROSIVE WASTE				
<b>Hazardous Waste Code:</b>		D003				
<b>Waste Code Description:</b>		REACTIVE WASTE				
<b>Hazardous Waste Code:</b>		D005				
<b>Waste Code Description:</b>		BARIUM				
<b>Hazardous Waste Code:</b>		D007				
<b>Waste Code Description:</b>		CHROMIUM				
<b>Hazardous Waste Code:</b>		D009				
<b>Waste Code Description:</b>		MERCURY				
<b>Hazardous Waste Code:</b>		D011				
<b>Waste Code Description:</b>		SILVER				
<b>Hazardous Waste Code:</b>		D012				
<b>Waste Code Description:</b>		ENDRIN (1,2,3,4,10,10-HEXACHLORO-1,7-EPOXY-1,4,4A,5,6,7,8,8A-OCTAHYDRO-1,4-ENDO, ENDO-5,8-DIMETH-ANO-NAPHTHALENE)				
<b>Hazardous Waste Code:</b>		D013				
<b>Waste Code Description:</b>		LINDANE (1,2,3,4,5,6-HEXA-CHLOROCYCLOHEXANE, GAMMA ISOMER)				
<b>Hazardous Waste Code:</b>		D022				
<b>Waste Code Description:</b>		CHLOROFORM				
<b>Hazardous Waste Code:</b>		D038				
<b>Waste Code Description:</b>		PYRIDINE				
<b>Hazardous Waste Code:</b>		F002				
<b>Waste Code Description:</b>		THE FOLLOWING SPENT HALOGENATED SOLVENTS: TETRACHLOROETHYLENE, METHYLENE CHLORIDE, TRICHLOROETHYLENE, 1,1,1-TRICHLOROETHANE, CHLOROBENZENE, 1,1,2-TRICHLORO-1,2,2-TRIFLUOROETHANE, ORTHO-DICHLOROBENZENE, TRICHLOROFLUOROMETHANE, AND 1,1,2, TRICHLOROETHANE; ALL SPENT SOLVENT MIXTURES/BLENDS CONTAINING, BEFORE USE, A TOTAL OF TEN PERCENT OR MORE (BY VOLUME) OF ONE OR MORE OF THE ABOVE HALOGENATED SOLVENTS OR THOSE SOLVENTS LISTED IN F001, F004, AND F005; AND STILL BOTTOMS FROM THE RECOVERY OF THESE SPENT SOLVENTS AND SPENT SOLVENT MIXTURES.				
<b>Hazardous Waste Code:</b>		F003				
<b>Waste Code Description:</b>		THE FOLLOWING SPENT NONHALOGENATED SOLVENTS: XYLENE, ACETONE, ETHYL ACETATE, ETHYL BENZENE, ETHYL ETHER, METHYL ISOBUTYL KETONE, N-BUTYL ALCOHOL, CYCLOHEXANONE, AND METHANOL; ALL SPENT SOLVENT MIXTURES/BLENDS CONTAINING, BEFORE USE, ONLY THE ABOVE SPENT NONHALOGENATED SOLVENTS; AND ALL SPENT SOLVENT MIXTURES/BLENDS CONTAINING, BEFORE USE, ONE OR MORE OF THE ABOVE NONHALOGENATED SOLVENTS, AND A TOTAL OF TEN PERCENT OR MORE (BY VOLUME) OF ONE OR MORE OF THOSE SOLVENTS LISTED IN F001, F002, F004, AND F005; AND STILL BOTTOMS FROM THE RECOVERY OF THESE SPENT SOLVENTS AND SPENT SOLVENT MIXTURES.				

**Hazardous Waste Handler Details**

**Sequence No:** 2  
**Receive Date:** 20181228  
**Handler Name:** CURTIS & TOMPKINS LABS  
**Federal Waste Generator Code:** 1  
**Generator Code Description:** Large Quantity Generator  
**Source Type:** Implementer

**Waste Code Details**

**Hazardous Waste Code:** 134  
**Waste Code Description:** Aqueous solution with <10% total organic residues  
**Hazardous Waste Code:** 212



<b>Map Key</b>	<b>Number of Records</b>	<b>Direction</b>	<b>Distance (mi/ft)</b>	<b>Elev/Diff (ft)</b>	<b>Site</b>	<b>DB</b>
<b>Waste Code Description:</b>			Oxygenated solvents (acetone, butanol, ethyl acetate, etc.)			
<b>Hazardous Waste Code:</b>			214			
<b>Waste Code Description:</b>			Unspecified solvent mixture			
<b>Hazardous Waste Code:</b>			223			
<b>Waste Code Description:</b>			Unspecified oil-containing waste			
<b>Hazardous Waste Code:</b>			343			
<b>Waste Code Description:</b>			Unspecified organic liquid mixture			
<b>Hazardous Waste Code:</b>			352			
<b>Waste Code Description:</b>			Other organic solids			
<b>Hazardous Waste Code:</b>			711			
<b>Waste Code Description:</b>			Liquids with cyanides > 1000 mg/l			
<b>Hazardous Waste Code:</b>			731			
<b>Waste Code Description:</b>			Liquids with polychlorinated biphenyls > 50 mg/l			
<b>Hazardous Waste Code:</b>			741			
<b>Waste Code Description:</b>			Liquids with halogenated organic compounds > 1000 mg/l			
<b>Hazardous Waste Code:</b>			791			
<b>Waste Code Description:</b>			Liquids with pH < 2			
<b>Hazardous Waste Code:</b>			792			
<b>Waste Code Description:</b>			Liquids with pH < 2 with metals			
<b>Hazardous Waste Code:</b>			D001			
<b>Waste Code Description:</b>			IGNITABLE WASTE			
<b>Hazardous Waste Code:</b>			D002			
<b>Waste Code Description:</b>			CORROSIVE WASTE			
<b>Hazardous Waste Code:</b>			D003			
<b>Waste Code Description:</b>			REACTIVE WASTE			
<b>Hazardous Waste Code:</b>			D005			
<b>Waste Code Description:</b>			BARIUM			
<b>Hazardous Waste Code:</b>			D007			
<b>Waste Code Description:</b>			CHROMIUM			
<b>Hazardous Waste Code:</b>			D009			
<b>Waste Code Description:</b>			MERCURY			
<b>Hazardous Waste Code:</b>			D011			
<b>Waste Code Description:</b>			SILVER			
<b>Hazardous Waste Code:</b>			D012			
<b>Waste Code Description:</b>			ENDRIN (1,2,3,4,10,10-HEXACHLORO-1,7-EPOXY-1,4,4A,5,6,7,8,8A-OCTAHYDRO-1,4-ENDO, ENDO-5,8-DIMETH-ANO-NAPHTHALENE)			
<b>Hazardous Waste Code:</b>			D013			
<b>Waste Code Description:</b>			LINDANE (1,2,3,4,5,6-HEXA-CHLOROCYCLOHEXANE, GAMMA ISOMER)			
<b>Hazardous Waste Code:</b>			D022			
<b>Waste Code Description:</b>			CHLOROFORM			
<b>Hazardous Waste Code:</b>			D038			
<b>Waste Code Description:</b>			PYRIDINE			
<b>Hazardous Waste Code:</b>			F002			
<b>Waste Code Description:</b>			THE FOLLOWING SPENT HALOGENATED SOLVENTS: TETRACHLOROETHYLENE, METHYLENE CHLORIDE, TRICHLOROETHYLENE, 1,1,1-TRICHLOROETHANE, CHLOROBENZENE, 1,1,2-TRICHLORO-1,2,2-TRIFLUOROETHANE, ORTHO-DICHLOROBENZENE, TRICHLOROFLUOROMETHANE, AND 1,1,2, TRICHLOROETHANE; ALL SPENT SOLVENT MIXTURES/BLENDS CONTAINING, BEFORE USE, A TOTAL OF TEN PERCENT OR MORE (BY VOLUME) OF ONE OR MORE OF THE ABOVE HALOGENATED SOLVENTS OR			

Map Key	Number of Records	Direction	Distance (mi/ft)	Elev/Diff (ft)	Site	DB
---------	-------------------	-----------	------------------	----------------	------	----

THOSE SOLVENTS LISTED IN F001, F004, AND F005; AND STILL BOTTOMS FROM THE RECOVERY OF THESE SPENT SOLVENTS AND SPENT SOLVENT MIXTURES.

**Hazardous Waste Code:** F003  
**Waste Code Description:** THE FOLLOWING SPENT NONHALOGENATED SOLVENTS: XYLENE, ACETONE, ETHYL ACETATE, ETHYL BENZENE, ETHYL ETHER, METHYL ISOBUTYL KETONE, N-BUTYL ALCOHOL, CYCLOHEXANONE, AND METHANOL; ALL SPENT SOLVENT MIXTURES/BLENDS CONTAINING, BEFORE USE, ONLY THE ABOVE SPENT NONHALOGENATED SOLVENTS; AND ALL SPENT SOLVENT MIXTURES/BLENDS CONTAINING, BEFORE USE, ONE OR MORE OF THE ABOVE NONHALOGENATED SOLVENTS, AND A TOTAL OF TEN PERCENT OR MORE (BY VOLUME) OF ONE OR MORE OF THOSE SOLVENTS LISTED IN F001, F002, F004, AND F005; AND STILL BOTTOMS FROM THE RECOVERY OF THESE SPENT SOLVENTS AND SPENT SOLVENT MIXTURES.

**Owner/Operator Details**

<b>Owner/Operator Ind:</b>	Current Owner	<b>Street No:</b>	2323 FIFTH S
<b>Type:</b>	Private	<b>Street 1:</b>	PARK PLAZA
<b>Name:</b>	MONTROSE ENVIRONMENTAL GROUP	<b>Street 2:</b>	SUITE 1000
<b>Date Became Current:</b>	20150619	<b>City:</b>	BERKELEY
<b>Date Ended Current:</b>		<b>State:</b>	CA
<b>Phone:</b>	510-204-2234	<b>Country:</b>	US
<b>Source Type:</b>	Implementer	<b>Zip Code:</b>	94710

<b>Owner/Operator Ind:</b>	Current Owner	<b>Street No:</b>	2323 FIFTH S
<b>Type:</b>	Private	<b>Street 1:</b>	PARK PLAZA
<b>Name:</b>	MONTROSE ENVIRONMENTAL GROUP	<b>Street 2:</b>	SUITE 1000
<b>Date Became Current:</b>	20150619	<b>City:</b>	BERKELEY
<b>Date Ended Current:</b>		<b>State:</b>	CA
<b>Phone:</b>	510-204-2234	<b>Country:</b>	US
<b>Source Type:</b>	Annual/Biennial Report update with Notification	<b>Zip Code:</b>	94710

<b>Owner/Operator Ind:</b>	Current Operator	<b>Street No:</b>	2323
<b>Type:</b>	Private	<b>Street 1:</b>	FIFTH ST
<b>Name:</b>	ENTHALPY ANALYTICAL	<b>Street 2:</b>	
<b>Date Became Current:</b>	20150619	<b>City:</b>	BERKELEY
<b>Date Ended Current:</b>		<b>State:</b>	CA
<b>Phone:</b>	510-204-2234	<b>Country:</b>	US
<b>Source Type:</b>	Annual/Biennial Report update with Notification	<b>Zip Code:</b>	94710-0000

<b>Owner/Operator Ind:</b>	Current Operator	<b>Street No:</b>	
<b>Type:</b>	Private	<b>Street 1:</b>	
<b>Name:</b>	C. BRUCE GODFREY	<b>Street 2:</b>	
<b>Date Became Current:</b>	19880801	<b>City:</b>	
<b>Date Ended Current:</b>		<b>State:</b>	
<b>Phone:</b>		<b>Country:</b>	US
<b>Source Type:</b>	Annual/Biennial Report	<b>Zip Code:</b>	

<b>Owner/Operator Ind:</b>	Current Operator	<b>Street No:</b>	
<b>Type:</b>	Private	<b>Street 1:</b>	
<b>Name:</b>	CURTIS & TOMPKINS LABS	<b>Street 2:</b>	
<b>Date Became Current:</b>	19980101	<b>City:</b>	
<b>Date Ended Current:</b>		<b>State:</b>	
<b>Phone:</b>		<b>Country:</b>	
<b>Source Type:</b>	Annual/Biennial Report update with Notification	<b>Zip Code:</b>	

<b>Owner/Operator Ind:</b>	Current Operator	<b>Street No:</b>	
<b>Type:</b>	Private	<b>Street 1:</b>	
<b>Name:</b>	BRUCE GODFREY	<b>Street 2:</b>	
<b>Date Became Current:</b>	19900101	<b>City:</b>	
<b>Date Ended Current:</b>		<b>State:</b>	
<b>Phone:</b>		<b>Country:</b>	
<b>Source Type:</b>	Annual/Biennial Report update with Notification	<b>Zip Code:</b>	

<b>Owner/Operator Ind:</b>	Current Owner	<b>Street No:</b>	
<b>Type:</b>	Private	<b>Street 1:</b>	2323 FIFTH ST
<b>Name:</b>	CHARLES BRUCE GODFREY	<b>Street 2:</b>	
<b>Date Became Current:</b>		<b>City:</b>	BERKELEY
<b>Date Ended Current:</b>		<b>State:</b>	CA

<b>Map Key</b>	<b>Number of Records</b>	<b>Direction</b>	<b>Distance (mi/ft)</b>	<b>Elev/Diff (ft)</b>	<b>Site</b>	<b>DB</b>
<b>Phone:</b>	510-486-0900				<b>Country:</b>	
<b>Source Type:</b>	Notification				<b>Zip Code:</b>	94710
<b>Owner/Operator Ind:</b>	Current Owner				<b>Street No:</b>	
<b>Type:</b>	Private				<b>Street 1:</b>	SAME AS ITEM 4
<b>Name:</b>	CURTIS & TOMPKINS, LTD.				<b>Street 2:</b>	
<b>Date Became Current:</b>	19980801				<b>City:</b>	
<b>Date Ended Current:</b>					<b>State:</b>	
<b>Phone:</b>					<b>Country:</b>	US
<b>Source Type:</b>	Annual/Biennial Report				<b>Zip Code:</b>	
<b>Owner/Operator Ind:</b>	Current Owner				<b>Street No:</b>	
<b>Type:</b>	Private				<b>Street 1:</b>	1093 KEITH AVENUE
<b>Name:</b>	C. BRUCE GODFREY				<b>Street 2:</b>	
<b>Date Became Current:</b>	19770801				<b>City:</b>	BERKELEY
<b>Date Ended Current:</b>					<b>State:</b>	CA
<b>Phone:</b>					<b>Country:</b>	US
<b>Source Type:</b>	Annual/Biennial Report				<b>Zip Code:</b>	94708
<b>Owner/Operator Ind:</b>	Current Operator				<b>Street No:</b>	
<b>Type:</b>	Private				<b>Street 1:</b>	
<b>Name:</b>	BRUCE GODFREY				<b>Street 2:</b>	
<b>Date Became Current:</b>	19800101				<b>City:</b>	
<b>Date Ended Current:</b>					<b>State:</b>	
<b>Phone:</b>					<b>Country:</b>	
<b>Source Type:</b>	Annual/Biennial Report update with Notification				<b>Zip Code:</b>	
<b>Owner/Operator Ind:</b>	Current Owner				<b>Street No:</b>	2323
<b>Type:</b>	Private				<b>Street 1:</b>	FIFTH ST.
<b>Name:</b>	BRUCE GODFREY				<b>Street 2:</b>	
<b>Date Became Current:</b>	19800101				<b>City:</b>	BERKELEY
<b>Date Ended Current:</b>					<b>State:</b>	CA
<b>Phone:</b>	510-204-2222				<b>Country:</b>	
<b>Source Type:</b>	Annual/Biennial Report update with Notification				<b>Zip Code:</b>	94710
<b>Owner/Operator Ind:</b>	Current Owner				<b>Street No:</b>	
<b>Type:</b>	Private				<b>Street 1:</b>	1093 KEITH AVENUE
<b>Name:</b>	C. BRUCE GODFREY				<b>Street 2:</b>	
<b>Date Became Current:</b>	19770801				<b>City:</b>	BERKELEY
<b>Date Ended Current:</b>					<b>State:</b>	CA
<b>Phone:</b>					<b>Country:</b>	
<b>Source Type:</b>	Annual/Biennial Report update with Notification				<b>Zip Code:</b>	94708
<b>Owner/Operator Ind:</b>	Current Owner				<b>Street No:</b>	
<b>Type:</b>	Private				<b>Street 1:</b>	
<b>Name:</b>	C. BRUCE GODFREY				<b>Street 2:</b>	
<b>Date Became Current:</b>	19880801				<b>City:</b>	
<b>Date Ended Current:</b>					<b>State:</b>	
<b>Phone:</b>					<b>Country:</b>	US
<b>Source Type:</b>	Annual/Biennial Report				<b>Zip Code:</b>	
<b>Owner/Operator Ind:</b>	Current Operator				<b>Street No:</b>	
<b>Type:</b>	Private				<b>Street 1:</b>	
<b>Name:</b>	C. BRUCE GODFREY				<b>Street 2:</b>	
<b>Date Became Current:</b>	19880801				<b>City:</b>	
<b>Date Ended Current:</b>					<b>State:</b>	
<b>Phone:</b>					<b>Country:</b>	
<b>Source Type:</b>	Annual/Biennial Report update with Notification				<b>Zip Code:</b>	
<b>Owner/Operator Ind:</b>	Current Operator				<b>Street No:</b>	
<b>Type:</b>	Private				<b>Street 1:</b>	NOT REQUIRED
<b>Name:</b>	NOT REQUIRED				<b>Street 2:</b>	
<b>Date Became Current:</b>					<b>City:</b>	NOT REQUIRED
<b>Date Ended Current:</b>					<b>State:</b>	ME
<b>Phone:</b>	415-555-1212				<b>Country:</b>	
<b>Source Type:</b>	Implementer				<b>Zip Code:</b>	99999
<b>Owner/Operator Ind:</b>	Current Owner				<b>Street No:</b>	2323
<b>Type:</b>	Private				<b>Street 1:</b>	FIFTH ST.

Map Key	Number of Records	Direction	Distance (mi/ft)	Elev/Diff (ft)	Site	DB
<b>Name:</b>	BRUCE GODFREY				<b>Street 2:</b>	
<b>Date Became Current:</b>	19900101				<b>City:</b>	BERKELEY
<b>Date Ended Current:</b>					<b>State:</b>	CA
<b>Phone:</b>	510-486-0900				<b>Country:</b>	
<b>Source Type:</b>	Annual/Biennial Report update with Notification				<b>Zip Code:</b>	94710
<b>Owner/Operator Ind:</b>	Current Operator				<b>Street No:</b>	2323
<b>Type:</b>	Private				<b>Street 1:</b>	FIFTH ST
<b>Name:</b>	ENTHALPY ANALYTICAL				<b>Street 2:</b>	
<b>Date Became Current:</b>	20150619				<b>City:</b>	BERKELEY
<b>Date Ended Current:</b>					<b>State:</b>	CA
<b>Phone:</b>	510-204-2234				<b>Country:</b>	US
<b>Source Type:</b>	Implementer				<b>Zip Code:</b>	94710-0000
<b>Owner/Operator Ind:</b>	Current Operator				<b>Street No:</b>	
<b>Type:</b>	Private				<b>Street 1:</b>	
<b>Name:</b>	CURTIS & TOMPKINS, LTD.				<b>Street 2:</b>	
<b>Date Became Current:</b>	19980801				<b>City:</b>	
<b>Date Ended Current:</b>					<b>State:</b>	
<b>Phone:</b>					<b>Country:</b>	US
<b>Source Type:</b>	Annual/Biennial Report				<b>Zip Code:</b>	
<b>Owner/Operator Ind:</b>	Current Owner				<b>Street No:</b>	1
<b>Type:</b>	Private				<b>Street 1:</b>	PARK PLAZA
<b>Name:</b>	MONTROSE ENVIRONMENTAL GROUP				<b>Street 2:</b>	SUITE 1000
<b>Date Became Current:</b>	20150619				<b>City:</b>	IRVINE
<b>Date Ended Current:</b>					<b>State:</b>	CA
<b>Phone:</b>	949-988-3514				<b>Country:</b>	US
<b>Source Type:</b>	Annual/Biennial Report update with Notification				<b>Zip Code:</b>	92614

**Historical Handler Details**

<b>Receive Dt:</b>	20181030
<b>Generator Code Description:</b>	Large Quantity Generator
<b>Handler Name:</b>	ENTHALPY ANALYTICAL INC DBA CURTIS & TOMPKINS LTD
<b>Receive Dt:</b>	20160725
<b>Generator Code Description:</b>	Large Quantity Generator
<b>Handler Name:</b>	CURTIS & TOMPKINS LABS
<b>Receive Dt:</b>	20140301
<b>Generator Code Description:</b>	Large Quantity Generator
<b>Handler Name:</b>	CURTIS & TOMPKINS, LTD.
<b>Receive Dt:</b>	20130123
<b>Generator Code Description:</b>	Large Quantity Generator
<b>Handler Name:</b>	CURTIS & TOMPKINS, LTD.
<b>Receive Dt:</b>	20100916
<b>Generator Code Description:</b>	Large Quantity Generator
<b>Handler Name:</b>	CURTIS & TOMPKINS, LTD.
<b>Receive Dt:</b>	20080131
<b>Generator Code Description:</b>	Large Quantity Generator
<b>Handler Name:</b>	CURTIS & TOMPKINS, LTD.
<b>Receive Dt:</b>	20040301
<b>Generator Code Description:</b>	Large Quantity Generator
<b>Handler Name:</b>	CURTIS & TOMPKINS, LTD.
<b>Receive Dt:</b>	20020225
<b>Generator Code Description:</b>	Large Quantity Generator
<b>Handler Name:</b>	CURTIS & TOMPKINS, LTD.
<b>Receive Dt:</b>	19960901
<b>Generator Code Description:</b>	Small Quantity Generator
<b>Handler Name:</b>	CURTIS AND TOMPKINS LTD

Map Key	Number of Records	Direction	Distance (mi/ft)	Elev/Diff (ft)	Site	DB
<b>Receive Dt:</b>		19940701				
<b>Generator Code Description:</b>		Large Quantity Generator				
<b>Handler Name:</b>		CURTIS AND TOMPKINS LTD				

[131](#)    2 of 2    **NNW**    0.20 / 1,077.63    31.45 / -1    **ENTHALPY ANALYTICAL LLC  
2323 Fifth ST  
CA**    **BERKELEY CUPA**

**Facility ID:** FA0000074

**Additional Information**

**Program Element:** SW02 - STORMWATER    **Postal Address:** 2323 FIFTH ST.  
**Billing Status:** 01 - ACTIVE, CUPA    **Postal Address 2:**  
**Owner:** BRUCE GODFREY    **Postal State:** CA  
**City:** BERKELEY    **Postal Zip:** 94710

**Program Element:** 4400 - HAZ WASTE GENERATOR    **Postal Address:** 2323 FIFTH ST.  
**Billing Status:** 02 - INACTIVE, NON-BILLABLE    **Postal Address 2:**  
**Owner:** BRUCE GODFREY    **Postal State:** CA  
**City:** BERKELEY    **Postal Zip:** 94710

**Program Element:** 4300 - HAZ WASTE GENERATOR (RCRA-LQG)    **Postal Address:** 2323 FIFTH ST.  
**Billing Status:** 01 - ACTIVE, CUPA    **Postal Address 2:**  
**Owner:** BRUCE GODFREY    **Postal State:** CA  
**City:** BERKELEY    **Postal Zip:** 94710

**Program Element:** 4200 - HMBP    **Postal Address:** 2323 FIFTH ST.  
**Billing Status:** 01 - ACTIVE, CUPA    **Postal Address 2:**  
**Owner:** BRUCE GODFREY    **Postal State:** CA  
**City:** BERKELEY    **Postal Zip:** 94710

[132](#)    1 of 1    **E**    0.21 / 1,108.58    50.63 / 18    **MEJIA'S IMPORTED CAR SERVICE  
1032 CARLETON ST  
CA**    **BERKELEY CUPA**

**Facility ID:** FA0000151

**Additional Information**

**Program Element:** 4400 - HAZ WASTE GENERATOR    **Postal Address:** 1032 CARLETON ST  
**Billing Status:** 02 - INACTIVE, NON-BILLABLE    **Postal Address 2:**  
**Owner:** MARAGANITO MEJIA    **Postal State:** CA  
**City:** BERKELEY    **Postal Zip:** 94710

[133](#)    1 of 1    **E**    0.21 / 1,109.36    50.63 / 18    **STUDIO COMPLEX  
1025 CARLETON ST  
BERKELEY CA 94710**    **LUST**

**Global ID:** T0600101322    **County:** ALAMEDA  
**Status:** COMPLETED - CASE CLOSED    **Latitude:** 37.85802  
**Status Date:** 5/3/1994    **Longitude:** -122.289542  
**Case Type:** LUST CLEANUP SITE  
**Date Source:** LUST Cleanup Sites from GeoTracker Search; LUST Cleanup Sites from GeoTracker Cleanup Sites Data Download

**LUST Cleanup Sites from GeoTracker Cleanup Sites Data Download - Facilities Detail**

**RB Case No:** 01-1432    **Potential COC:** Stoddard solvent / Mineral Sprits / Distillates  
**Local Case No:** 01-1432    **How Discovered:** Tank Closure  
**Begin Date:** 11/10/1988    **Stop Method:**

Map Key	Number of Records	Direction	Distance (mi/ft)	Elev/Diff (ft)	Site	DB
---------	-------------------	-----------	------------------	----------------	------	----

<b>Lead Agency:</b>	BERKELEY, CITY OF	<b>Stop Description:</b>	
<b>Local Agency:</b>	BERKELEY, CITY OF	<b>Case Worker:</b>	GAF
<b>CUF Case:</b>	NO	<b>File Location:</b>	
<b>Potential Media of Concern:</b>	Soil		
<b>How Discovered Description:</b>			
<b>Calwater Watershed Name:</b>	Bay Bridges - Berkeley (203.30)		
<b>DWR GW Subbasin Name:</b>	Santa Clara Valley - East Bay Plain (2-009.04)		
<b>Disadvantaged Community:</b>			
<b>Site History:</b>			

**Regulatory Activity**

<b>Action Type:</b>	ENFORCEMENT
<b>Date :</b>	5/3/1994
<b>Action:</b>	Closure/No Further Action Letter

<b>Action Type:</b>	Other
<b>Date :</b>	2/8/1989
<b>Action:</b>	Leak Reported

<b>Action Type:</b>	Other
<b>Date :</b>	11/10/1988
<b>Action:</b>	Leak Stopped

<b>Action Type:</b>	Other
<b>Date :</b>	11/10/1988
<b>Action:</b>	Leak Discovery

**Regulatory Contacts**

<b>Contact Type:</b>	Local Agency Caseworker	<b>Address:</b>	2118 MILVIA STREET 3RD FLOOR
<b>Contact Name:</b>	GEOFFERY FIEDLER	<b>Email:</b>	gfiedler@ci.berkeley.ca.us
<b>City:</b>	BERKELEY	<b>Phone No:</b>	
<b>Organization Name:</b>	BERKELEY, CITY OF		

<b>Contact Type:</b>	Regional Board Caseworker	<b>Address:</b>	1515 CLAY ST SUITE 1400
<b>Contact Name:</b>	Regional Water Board	<b>Email:</b>	
<b>City:</b>	OAKLAND	<b>Phone No:</b>	
<b>Organization Name:</b>	SAN FRANCISCO BAY RWQCB (REGION 2)		

**Status History**

<b>Status:</b>	Completed - Case Closed
<b>Status Date:</b>	5/3/1994

<b>Status:</b>	Open - Site Assessment
<b>Status Date:</b>	2/8/1989

<b>Status:</b>	Open - Case Begin Date
<b>Status Date:</b>	11/10/1988

**LUST Sites from GeoTracker Search - Regulatory Profile (as of Feb 24, 2020)**

<b>Site Facility Name:</b>	STUDIO COMPLEX	<b>Potential COC:</b>	STODDARD SOLVENT / MINERAL SPRITS / DISTILLATES
<b>Site Facility Type:</b>	LUST CLEANUP SITE	<b>Facility Type:</b>	
<b>Cleanup Status:</b>	COMPLETED - CASE CLOSED	<b>Composting Method:</b>	
<b>Project Status:</b>		<b>Address:</b>	1025 CARLETON ST
<b>WDR Place Type:</b>		<b>City:</b>	BERKELEY
<b>WDR File:</b>		<b>Zip:</b>	94710
<b>WDR Order:</b>		<b>County:</b>	ALAMEDA
<b>CUF Priority Assig:</b>		<b>CUF Claim:</b>	
<b>CUF Amount Paid:</b>			

Map Key	Number of Records	Direction	Distance (mi/ft)	Elev/Diff (ft)	Site	DB
---------	-------------------	-----------	------------------	----------------	------	----

**File Location:**

**Designated Beneficial Use:** MUN, AGR, IND, PROC

**Project Oversight Agencies:**

**Report Link:** [https://geotracker.waterboards.ca.gov/profile\\_report?global\\_id=T0600101322](https://geotracker.waterboards.ca.gov/profile_report?global_id=T0600101322)

**Cleanup Status Detail:** COMPLETED - CASE CLOSED AS OF 5/3/1994

**Cleanup History Link:** [https://geotracker.waterboards.ca.gov/profile\\_report\\_include?global\\_id=T0600101322&tabname=regulatoryhistory](https://geotracker.waterboards.ca.gov/profile_report_include?global_id=T0600101322&tabname=regulatoryhistory)

**Potential Media of Concern:** SOIL

**User Defined Beneficial Use:**

**DWR GW Sub Basin:** Santa Clara Valley - East Bay Plain (2-009.04)

**Calwater Watershed Name:** Bay Bridges - Berkeley (203.30)

**Post Closure Site Management:**

**Future Land Use:**

**Cleanup Oversight Agencies:** BERKELEY, CITY OF (LEAD) - CASE #: 01-1432

CASEWORKER: GEOFFERY FIEDLER

SAN FRANCISCO BAY RWQCB (REGION 2) - CASE #: 01-1432

CASEWORKER: Regional Water Board

**Gndwater Monitoring Freque:**

**Designated Beneficial Use Desc:** Municipal and Domestic Supply, Agricultural Supply, Industrial Service Supply, Industrial Process Supply

**Site History:**

No site history available

**LUST Sites from GeoTracker Search - Cleanup Status History (as of Feb 24, 2020)**

**Status:** Completed - Case Closed

**Date :** 5/3/1994

**Status:** Open - Site Assessment

**Date :** 2/8/1989

**Status:** Open - Case Begin Date

**Date :** 11/10/1988

**LUST Sites from GeoTracker Search - Regulatory Activities (as of Feb 24, 2020)**

**Action Type:** Other Regulatory Actions

**Action Date:** 5/3/1994

**Received Issue Date:** 5/3/1994

**Action:** Closure/No Further Action Letter

**Doc Link:** [https://geotracker.waterboards.ca.gov/view\\_documents?global\\_id=T0600101322&enforcement\\_id=6323816&temptable=ENFORCEMENT](https://geotracker.waterboards.ca.gov/view_documents?global_id=T0600101322&enforcement_id=6323816&temptable=ENFORCEMENT)

**Title Description Comments:**

NO FURTHER ACTION / CASE CLOSURE LETTER

**Action Type:** Leak Action

**Action Date:** 2/8/1989

**Received Issue Date:**

**Action:** Leak Reported

**Doc Link:**

**Title Description Comments:**

**Action Type:** Leak Action

**Action Date:** 11/10/1988

**Received Issue Date:**

**Action:** Leak Discovery

**Doc Link:**

**Title Description Comments:**

**Action Type:** Leak Action

**Action Date:** 11/10/1988

**Received Issue Date:**

**Action:** Leak Stopped

Map Key	Number of Records	Direction	Distance (mi/ft)	Elev/Diff (ft)	Site	DB
---------	-------------------	-----------	------------------	----------------	------	----

Doc Link:  
Title Description Comments:

**LUST Sites from GeoTracker Search - Documents (as of Feb 24, 2020)**

<b>Document Type:</b>	Site Documents	<b>Size :</b>	
<b>Document Date:</b>	5/3/1994	<b>Submitted By:</b>	DAVID TANOUYE (REGULATOR)
<b>Type:</b>	CLOSURE/NO FURTHER ACTION LETTER	<b>Submitted:</b>	
<b>Title:</b>	NO FURTHER ACTION / CASE CLOSURE LETTER		
<b>Title Link:</b>	https://geotracker.waterboards.ca.gov/view_documents?global_id=T0600101322&enforcement_id=6323816		

<a href="#">134</a>	1 of 1	E	0.21 / 1,116.39	48.24 / 16	YORK PRECISION MANUFACTURING 1035 GRAYSON STREET BERKELEY CA 94710	EMISSIONS
---------------------	--------	---	--------------------	---------------	---	-----------

**1987 Criteria Data**

<b>Facility ID:</b>	2782	<b>CERR Code:</b>	
<b>Facility SIC Code:</b>	3499	<b>TOGT:</b>	.2
<b>CO:</b>	1	<b>ROGT:</b>	.04
<b>Air Basin:</b>	SF	<b>COT:</b>	
<b>District:</b>	BA	<b>NOXT:</b>	
<b>COID:</b>	ALA	<b>SOXT:</b>	
<b>DISN:</b>	BAY AREA AQMD	<b>PMT:</b>	
<b>CHAPIS:</b>		<b>PM10T:</b>	

**1987 Toxic Data**

<b>Facility ID:</b>	2782	<b>COID:</b>	ALA
<b>Facility SIC Code:</b>	3499	<b>DISN:</b>	BAY AREA AQMD
<b>CO:</b>	1	<b>CHAPIS:</b>	
<b>Air Basin:</b>	SF	<b>CERR Code:</b>	
<b>District:</b>	BA		
<b>TS:</b>			
<b>Health Risk Asmt:</b>			
<b>Non-Cancer Chronic Haz Ind:</b>			
<b>Non-Cancer Acute Haz Ind:</b>			

**1990 Criteria Data**

<b>Facility ID:</b>	2782	<b>CERR Code:</b>	
<b>Facility SIC Code:</b>	3674	<b>TOGT:</b>	.1
<b>CO:</b>	1	<b>ROGT:</b>	0
<b>Air Basin:</b>	SF	<b>COT:</b>	
<b>District:</b>	BA	<b>NOXT:</b>	
<b>COID:</b>	ALA	<b>SOXT:</b>	
<b>DISN:</b>	BAY AREA AQMD	<b>PMT:</b>	
<b>CHAPIS:</b>		<b>PM10T:</b>	

**1990 Toxic Data**

<b>Facility ID:</b>	2782	<b>COID:</b>	ALA
<b>Facility SIC Code:</b>	3674	<b>DISN:</b>	BAY AREA AQMD
<b>CO:</b>	1	<b>CHAPIS:</b>	
<b>Air Basin:</b>	SF	<b>CERR Code:</b>	
<b>District:</b>	BA		
<b>TS:</b>			
<b>Health Risk Asmt:</b>			
<b>Non-Cancer Chronic Haz Ind:</b>			



Map Key	Number of Records	Direction	Distance (mi/ft)	Elev/Diff (ft)	Site	DB
---------	-------------------	-----------	------------------	----------------	------	----

**Non-Cancer Acute Haz Ind:**

**1993 Criteria Data**

<b>Facility ID:</b>	2782	<b>CERR Code:</b>	
<b>Facility SIC Code:</b>	3674	<b>TOGT:</b>	.2
<b>CO:</b>	1	<b>ROGT:</b>	0
<b>Air Basin:</b>	SF	<b>COT:</b>	
<b>District:</b>	BA	<b>NOXT:</b>	
<b>COID:</b>	ALA	<b>SOXT:</b>	
<b>DISN:</b>	BAY AREA AQMD	<b>PMT:</b>	
<b>CHAPIS:</b>		<b>PM10T:</b>	

**1993 Toxic Data**

<b>Facility ID:</b>	2782	<b>COID:</b>	ALA
<b>Facility SIC Code:</b>	3674	<b>DISN:</b>	BAY AREA AQMD
<b>CO:</b>	1	<b>CHAPIS:</b>	
<b>Air Basin:</b>	SF	<b>CERR Code:</b>	
<b>District:</b>	BA		
<b>TS:</b>			

**Health Risk Asmt:**

**Non-Cancer Chronic Haz Ind:**

**Non-Cancer Acute Haz Ind:**

**1996 Criteria Data**

<b>Facility ID:</b>	2782	<b>CERR Code:</b>	
<b>Facility SIC Code:</b>	3674	<b>TOGT:</b>	.2
<b>CO:</b>	1	<b>ROGT:</b>	0
<b>Air Basin:</b>	SF	<b>COT:</b>	
<b>District:</b>	BA	<b>NOXT:</b>	
<b>COID:</b>	ALA	<b>SOXT:</b>	
<b>DISN:</b>	BAY AREA AQMD	<b>PMT:</b>	
<b>CHAPIS:</b>		<b>PM10T:</b>	

**1996 Toxic Data**

<b>Facility ID:</b>	2782	<b>COID:</b>	ALA
<b>Facility SIC Code:</b>	3674	<b>DISN:</b>	BAY AREA AQMD
<b>CO:</b>	1	<b>CHAPIS:</b>	
<b>Air Basin:</b>	SF	<b>CERR Code:</b>	
<b>District:</b>	BA		
<b>TS:</b>			

**Health Risk Asmt:**

**Non-Cancer Chronic Haz Ind:**

**Non-Cancer Acute Haz Ind:**

**1997 Criteria Data**

<b>Facility ID:</b>	2782	<b>CERR Code:</b>	
<b>Facility SIC Code:</b>	3674	<b>TOGT:</b>	.3
<b>CO:</b>	1	<b>ROGT:</b>	0
<b>Air Basin:</b>	SF	<b>COT:</b>	
<b>District:</b>	BA	<b>NOXT:</b>	
<b>COID:</b>	ALA	<b>SOXT:</b>	
<b>DISN:</b>	BAY AREA AQMD	<b>PMT:</b>	
<b>CHAPIS:</b>		<b>PM10T:</b>	

**1997 Toxic Data**

<b>Facility ID:</b>	2782	<b>COID:</b>	ALA
---------------------	------	--------------	-----

Map Key	Number of Records	Direction	Distance (mi/ft)	Elev/Diff (ft)	Site	DB
Facility SIC Code:	3674			DISN:	BAY AREA AQMD	
CO:	1			CHAPIS:		
Air Basin:	SF			CERR Code:		
District:	BA					
TS:						
Health Risk Asmt:						
Non-Cancer Chronic Haz Ind:						
Non-Cancer Acute Haz Ind:						
<b><u>1998 Criteria Data</u></b>						
Facility ID:	2782			CERR Code:		
Facility SIC Code:	3674			TOGT:	.3	
CO:	1			ROGT:	0	
Air Basin:	SF			COT:		
District:	BA			NOXT:		
COID:	ALA			SOXT:		
DISN:	BAY AREA AQMD			PMT:		
CHAPIS:				PM10T:		
<b><u>1998 Toxic Data</u></b>						
Facility ID:	2782			COID:	ALA	
Facility SIC Code:	3674			DISN:	BAY AREA AQMD	
CO:	1			CHAPIS:		
Air Basin:	SF			CERR Code:		
District:	BA					
TS:						
Health Risk Asmt:						
Non-Cancer Chronic Haz Ind:						
Non-Cancer Acute Haz Ind:						
<b><u>1999 Criteria Data</u></b>						
Facility ID:	2782			CERR Code:		
Facility SIC Code:	3674			TOGT:	.258	
CO:	1			ROGT:	.1802388	
Air Basin:	SF			COT:		
District:	BA			NOXT:		
COID:	ALA			SOXT:		
DISN:	BAY AREA AQMD			PMT:		
CHAPIS:				PM10T:		
<b><u>1999 Toxic Data</u></b>						
Facility ID:	2782			COID:	ALA	
Facility SIC Code:	3674			DISN:	BAY AREA AQMD	
CO:	1			CHAPIS:		
Air Basin:	SF			CERR Code:		
District:	BA					
TS:						
Health Risk Asmt:						
Non-Cancer Chronic Haz Ind:						
Non-Cancer Acute Haz Ind:						
<b><u>2000 Criteria Data</u></b>						
Facility ID:	2782			CERR Code:		
Facility SIC Code:	3674			TOGT:	.258	
CO:	1			ROGT:	.18	
Air Basin:	SF			COT:		
District:	BA			NOXT:		
COID:	ALA			SOXT:		

Map Key	Number of Records	Direction	Distance (mi/ft)	Elev/Diff (ft)	Site	DB
---------	-------------------	-----------	------------------	----------------	------	----

DISN: BAY AREA AQMD  
 CHAPIS:

PMT:  
 PM10T:

2000 Toxic Data

Facility ID: 2782  
 Facility SIC Code: 3674  
 CO: 1  
 Air Basin: SF  
 District: BA  
 TS:  
 Health Risk Asmt:  
 Non-Cancer Chronic Haz Ind:  
 Non-Cancer Acute Haz Ind:

COID: ALA  
 DISN: BAY AREA AQMD  
 CHAPIS:  
 CERR Code:

2001 Toxic Data

Facility ID: 2782  
 Facility SIC Code: 3674  
 CO: 1  
 Air Basin: SF  
 District: BA  
 TS:  
 Health Risk Asmt:  
 Non-Cancer Chronic Haz Ind:  
 Non-Cancer Acute Haz Ind:

COID: ALA  
 DISN: BAY AREA AQMD  
 CHAPIS:  
 CERR Code:

2002 Toxic Data

Facility ID: 2782  
 Facility SIC Code: 3674  
 CO: 1  
 Air Basin: SF  
 District: BA  
 TS:  
 Health Risk Asmt:  
 Non-Cancer Chronic Haz Ind:  
 Non-Cancer Acute Haz Ind:

COID: ALA  
 DISN: BAY AREA AQMD  
 CHAPIS:  
 CERR Code:

<a href="#">135</a>	1 of 2	E	0.21 / 1,125.55	51.02 / 19	OCEANWORKS II 1030 Carleton ST CA	BERKELEY CUPA
---------------------	--------	---	--------------------	---------------	---	------------------

Facility ID: FA0000165

Additional Information

Program Element: SW02 - STORMWATER  
 Billing Status: 01 - ACTIVE, CUPA  
 Owner: Brian Reintges  
 City: Berkeley

Postal Address: 18021 Joseph Dr  
 Postal Address 2:  
 Postal State: CA  
 Postal Zip: 94546

Program Element: 4200 - HMBP  
 Billing Status: 01 - ACTIVE, CUPA  
 Owner: Brian Reintges  
 City: Berkeley

Postal Address: 18021 Joseph Dr  
 Postal Address 2:  
 Postal State: CA  
 Postal Zip: 94546

Program Element: 4400 - HAZ WASTE GENERATOR  
 Billing Status: 01 - ACTIVE, CUPA  
 Owner: Brian Reintges  
 City: Berkeley

Postal Address: 18021 Joseph Dr  
 Postal Address 2:  
 Postal State: CA  
 Postal Zip: 94546

Map Key	Number of Records	Direction	Distance (mi/ft)	Elev/Diff (ft)	Site	DB
<a href="#">135</a>	2 of 2	E	0.21 / 1,125.55	51.02 / 19	AB AUTOMOTIVE DBA OCEANWORKS 1030 CARLETON ST BERKELEY CA 94710	RCRA NON GEN

**EPA Handler ID:** CAL000455363  
**Gen Status Universe:** No Report  
**Contact Name:** BRIAN REINTGES  
**Contact Address:** 2703 TENTH ST , , BERKELEY , CA, 94710 ,  
**Contact Phone No and Ext:** 510-849-1383  
**Contact Email:** BRIANREINTGES@HOTMAIL.COM  
**Contact Country:**  
**County Name:** ALAMEDA  
**EPA Region:** 09  
**Land Type:**  
**Receive Date:** 20200630

#### Violation/Evaluation Summary

**Note:** NO RECORDS: As of May 2020, there are no Compliance Monitoring and Enforcement (violation) records associated with this facility (EPA ID).

#### Handler Summary

**Importer Activity:** No  
**Mixed Waste Generator:** No  
**Transporter Activity:** No  
**Transfer Facility:** No  
**Onsite Burner Exemption:** No  
**Furnace Exemption:** No  
**Underground Injection Activity:** No  
**Commercial TSD:** No  
**Used Oil Transporter:** No  
**Used Oil Transfer Facility:** No  
**Used Oil Processor:** No  
**Used Oil Refiner:** No  
**Used Oil Burner:** No  
**Used Oil Market Burner:** No  
**Used Oil Spec Marketer:** No

#### Hazardous Waste Handler Details

**Sequence No:** 1  
**Receive Date:** 20200630  
**Handler Name:** AB AUTOMOTIVE DBA OCEANWORKS  
**Source Type:** Implementer  
**Federal Waste Generator Code:** N  
**Generator Code Description:** Not a Generator, Verified

#### Owner/Operator Details

<b>Owner/Operator Ind:</b>	Current Owner	<b>Street No:</b>	
<b>Type:</b>	Other	<b>Street 1:</b>	2703 TENTH ST
<b>Name:</b>	BRIAN REINTGES	<b>Street 2:</b>	
<b>Date Became Current:</b>		<b>City:</b>	BERKELEY
<b>Date Ended Current:</b>		<b>State:</b>	CA
<b>Phone:</b>	510-849-1383	<b>Country:</b>	
<b>Source Type:</b>	Implementer	<b>Zip Code:</b>	94710
<b>Owner/Operator Ind:</b>	Current Operator	<b>Street No:</b>	
<b>Type:</b>	Other	<b>Street 1:</b>	2703 TENTH ST
<b>Name:</b>	BRIAN REINTGES	<b>Street 2:</b>	
<b>Date Became Current:</b>		<b>City:</b>	BERKELEY
<b>Date Ended Current:</b>		<b>State:</b>	CA

Map Key	Number of Records	Direction	Distance (mi/ft)	Elev/Diff (ft)	Site	DB
<b>Phone:</b>	510-849-1383				<b>Country:</b>	
<b>Source Type:</b>	Implementer				<b>Zip Code:</b>	94710

<a href="#">136</a>	1 of 1	ESE	0.21 / 1,134.39	46.96 / 15	<b>BERKELEY BUSINESS CENTER 2900 SAN PABLO AVE BERKELEY CA 94710</b>	LUST
---------------------	--------	-----	--------------------	---------------	--	------

<b>Global ID:</b>	T0600100174	<b>County:</b>	ALAMEDA
<b>Status:</b>	OPEN - SITE ASSESSMENT	<b>Latitude:</b>	37.8534625242136
<b>Status Date:</b>	8/1/2017	<b>Longitude:</b>	-122.289230845688
<b>Case Type:</b>	LUST CLEANUP SITE		
<b>Date Source:</b>	LUST Cleanup Sites from GeoTracker Search; LUST Cleanup Sites from GeoTracker Cleanup Sites Data Download		

**LUST Cleanup Sites from GeoTracker Cleanup Sites Data Download - Facilities Detail**

<b>RB Case No:</b>	01-0187	<b>Potential COC:</b>	Waste Oil / Motor / Hydraulic / Lubricating
<b>Local Case No:</b>	TT01-0187	<b>How Discovered:</b>	Tank Closure
<b>Begin Date:</b>	4/4/1988	<b>Stop Method:</b>	Close and Remove Tank
<b>Lead Agency:</b>	SAN FRANCISCO BAY RWQCB (REGION 2)	<b>Stop Description:</b>	
<b>Local Agency:</b>		<b>Case Worker:</b>	BAC
<b>CUF Case:</b>	NO	<b>File Location:</b>	Regional Board
<b>Potential Media of Concern:</b>	Soil		
<b>How Discovered Description:</b>			
<b>Calwater Watershed Name:</b>	Bay Bridges - Berkeley (203.30)		
<b>DWR GW Subbasin Name:</b>	Santa Clara Valley - East Bay Plain (2-009.04)		
<b>Disadvantaged Community:</b>			
<b>Site History:</b>			

The Business Center is situated in the large, historic industrial building bounded by San Pablo Ave to the east, 9th to the west, Heinz Ave on the north, and Ashby Ave to the south. Originally built by H.W. Heinz in 1927-28 as a cannery for his now-famous ketchup and relish products. The facility had two (2) underground storage tanks (USTs) for refueling their trucks (15,000-gal each, diesel fuel). The USTs were located on the western / northern side of the parcel (see basic site map in SAMPLING RESULTS FROM TANK REMOVAL documents dated 12/11/1987, page 4 of 22). Location of former USTs has been paved over with asphalt for driveway and parking. The previous owner had converted the function of the building to a retail office center and has been used as such by the current owner since the change in ownership in 1984 when the Heinz company moved operations to Tracy, California. Tanks were removed in 1987, with soil excavation and off-site removal. In Sept 1993 TCE (Trichloroethene) was reported above (2,200 ug/L in MW-3) regulatory limits for drinking water (5 ug/L) and is suspect of an off-site source. With monitoring wells and analytical testing, request for case closure came in Jan 1995 based on non-detect levels of petroleum hydrocarbon compounds. Case Closure by the City of Berkeley, Toxics Management Division (TMD) in June of 2013 transferred the case to the Regional Water Board (SF Bay Region 2). There is a likely orphaned TCE groundwater plume at the Site whose source has not been defined as of 9/1/16. The nature and extent of this orphaned groundwater has not been defined to date. This TCE detection in the sole onsite monitoring well exceeds the drinking water MCL. The Berkeley Business Center waste oil tank is not known to be the source of this TCE contamination at the Site.

**Regulatory Activity**

<b>Action Type:</b>	RESPONSE
<b>Date :</b>	6/26/2020
<b>Action:</b>	Site Assessment Report
<b>Action Type:</b>	ENFORCEMENT
<b>Date :</b>	4/10/2020
<b>Action:</b>	Staff Letter
<b>Action Type:</b>	RESPONSE
<b>Date :</b>	12/31/2019
<b>Action:</b>	Preliminary Site Assessment Report - Regulator Responded
<b>Action Type:</b>	ENFORCEMENT
<b>Date :</b>	10/7/2019
<b>Action:</b>	13267 Requirement
<b>Action Type:</b>	RESPONSE
<b>Date :</b>	12/31/2018
<b>Action:</b>	Well Installation Report

<b>Map Key</b>	<b>Number of Records</b>	<b>Direction</b>	<b>Distance (mi/ft)</b>	<b>Elev/Diff (ft)</b>	<b>Site</b>	<b>DB</b>
<b>Action Type:</b>		ENFORCEMENT				
<b>Date :</b>		11/21/2018				
<b>Action:</b>		Deadline Extension				
<b>Action Type:</b>		ENFORCEMENT				
<b>Date :</b>		11/20/2018				
<b>Action:</b>		Staff Letter				
<b>Action Type:</b>		ENFORCEMENT				
<b>Date :</b>		9/11/2018				
<b>Action:</b>		13267 Requirement				
<b>Action Type:</b>		RESPONSE				
<b>Date :</b>		1/19/2018				
<b>Action:</b>		Sensitive Receptor Survey Report - Regulator Responded				
<b>Action Type:</b>		ENFORCEMENT				
<b>Date :</b>		12/28/2017				
<b>Action:</b>		Staff Letter				
<b>Action Type:</b>		RESPONSE				
<b>Date :</b>		11/30/2017				
<b>Action:</b>		Soil and Water Investigation Report - Regulator Responded				
<b>Action Type:</b>		RESPONSE				
<b>Date :</b>		10/27/2017				
<b>Action:</b>		Site Investigation Workplan - Regulator Responded				
<b>Action Type:</b>		ENFORCEMENT				
<b>Date :</b>		8/14/2017				
<b>Action:</b>		13267 Requirement				
<b>Action Type:</b>		RESPONSE				
<b>Date :</b>		8/11/2017				
<b>Action:</b>		Other Report / Document - Regulator Responded				
<b>Action Type:</b>		RESPONSE				
<b>Date :</b>		8/9/2017				
<b>Action:</b>		Site Investigation Workplan - Regulator Responded				
<b>Action Type:</b>		ENFORCEMENT				
<b>Date :</b>		6/15/2017				
<b>Action:</b>		Staff Letter				
<b>Action Type:</b>		ENFORCEMENT				
<b>Date :</b>		2/15/2017				
<b>Action:</b>		13267 Requirement				
<b>Action Type:</b>		RESPONSE				
<b>Date :</b>		4/12/2016				
<b>Action:</b>		Correspondence - Regulator Responded				
<b>Action Type:</b>		ENFORCEMENT				
<b>Date :</b>		1/29/2016				
<b>Action:</b>		13267 Requirement				
<b>Action Type:</b>		ENFORCEMENT				
<b>Date :</b>		6/12/2013				
<b>Action:</b>		Letter - Notice				
<b>Action Type:</b>		RESPONSE				
<b>Date :</b>		6/16/2000				
<b>Action:</b>		Request for Closure				
<b>Action Type:</b>		RESPONSE				
<b>Date :</b>		2/10/1995				
<b>Action:</b>		Correspondence				
<b>Action Type:</b>		RESPONSE				

<b>Map Key</b>	<b>Number of Records</b>	<b>Direction</b>	<b>Distance (mi/ft)</b>	<b>Elev/Diff (ft)</b>	<b>Site</b>	<b>DB</b>
<b>Date :</b>						
<b>Action:</b>						
<b>Action Type:</b>						
<b>Date :</b>						
<b>Action:</b>						
<b>Action Type:</b>						
<b>Date :</b>						
<b>Action:</b>						
<b>Action Type:</b>						
<b>Date :</b>						
<b>Action:</b>						
<b>Action Type:</b>						
<b>Date :</b>						
<b>Action:</b>						
<b>Action Type:</b>						
<b>Date :</b>						
<b>Action:</b>						
<b>Action Type:</b>						
<b>Date :</b>						
<b>Action:</b>						
<b>Action Type:</b>						
<b>Date :</b>						
<b>Action:</b>						
<b>Action Type:</b>						
<b>Date :</b>						
<b>Action:</b>						
<b>Action Type:</b>						
<b>Date :</b>						
<b>Action:</b>						
<b>Action Type:</b>						
<b>Date :</b>						
<b>Action:</b>						
<b>Action Type:</b>						
<b>Date :</b>						
<b>Action:</b>						
<b>Action Type:</b>						
<b>Date :</b>						
<b>Action:</b>						
<b>Action Type:</b>						
<b>Date :</b>						
<b>Action:</b>						
<b>Action Type:</b>						
<b>Date :</b>						
<b>Action:</b>						
<b>Action Type:</b>						
<b>Date :</b>						
<b>Action:</b>						

**Regulatory Contacts**

Map Key	Number of Records	Direction	Distance (mi/ft)	Elev/Diff (ft)	Site	DB
---------	-------------------	-----------	------------------	----------------	------	----

<b>Contact Type:</b>	Regional Board Caseworker	<b>Address:</b>	1001 I Street
<b>Contact Name:</b>	MATTHEW COHEN	<b>Email:</b>	mcohen@waterboards.ca.gov
<b>City:</b>	SACRAMENTO	<b>Phone No:</b>	9163415751
<b>Organization Name:</b>	SWRCB		

<b>Contact Type:</b>	Regional Board Caseworker	<b>Address:</b>	1515 CLAY ST SUITE 1400
<b>Contact Name:</b>	Bill A. Cook III	<b>Email:</b>	bill.cook@waterboards.ca.gov
<b>City:</b>	OAKLAND	<b>Phone No:</b>	
<b>Organization Name:</b>	SAN FRANCISCO BAY RWQCB (REGION 2)		

**Status History**

<b>Status:</b>	Open - Site Assessment
<b>Status Date:</b>	8/1/2017
<b>Status:</b>	Open - Eligible for Closure
<b>Status Date:</b>	4/12/2016
<b>Status:</b>	Open - Site Assessment
<b>Status Date:</b>	12/29/2015
<b>Status:</b>	Open - Eligible for Closure
<b>Status Date:</b>	10/1/2013
<b>Status:</b>	Open - Site Assessment
<b>Status Date:</b>	9/16/1993
<b>Status:</b>	Open - Case Begin Date
<b>Status Date:</b>	4/4/1988

**LUST Sites from GeoTracker Search - Regulatory Profile (as of Feb 24, 2020)**

<b>Site Facility Name:</b>	BERKELEY BUSINESS CENTER	<b>Potential COC:</b>	WASTE OIL / MOTOR / HYDRAULIC / LUBRICATING
<b>Site Facility Type:</b>	LUST CLEANUP SITE	<b>Facility Type:</b>	
<b>Cleanup Status:</b>	OPEN - SITE ASSESSMENT	<b>Composting Method:</b>	
<b>Project Status:</b>		<b>Address:</b>	2900 SAN PABLO AVE
<b>WDR Place Type:</b>		<b>City:</b>	BERKELEY
<b>WDR File:</b>		<b>Zip:</b>	94710
<b>WDR Order:</b>		<b>County:</b>	ALAMEDA
<b>CUF Priority Assig:</b>		<b>CUF Claim:</b>	
<b>CUF Amount Paid:</b>			
<b>File Location:</b>	REGIONAL BOARD		
<b>Designated Beneficial Use:</b>	MUN, AGR, IND, PROC		
<b>Project Oversight Agencies:</b>			
<b>Report Link:</b>	<a href="https://geotracker.waterboards.ca.gov/profile_report?global_id=T0600100174">https://geotracker.waterboards.ca.gov/profile_report?global_id=T0600100174</a>		
<b>Cleanup Status Detail:</b>	OPEN - SITE ASSESSMENT AS OF 8/1/2017		
<b>Cleanup History Link:</b>	<a href="https://geotracker.waterboards.ca.gov/profile_report_include?global_id=T0600100174&amp;tabname=regulatoryhistory">https://geotracker.waterboards.ca.gov/profile_report_include?global_id=T0600100174&amp;tabname=regulatoryhistory</a>		
<b>Potential Media of Concern:</b>	SOIL		
<b>User Defined Beneficial Use:</b>			
<b>DWR GW Sub Basin:</b>	Santa Clara Valley - East Bay Plain (2-009.04)		
<b>Calwater Watershed Name:</b>	Bay Bridges - Berkeley (203.30)		
<b>Post Closure Site Management:</b>			
<b>Future Land Use:</b>			
<b>Cleanup Oversight Agencies:</b>	SAN FRANCISCO BAY RWQCB (REGION 2) (LEAD) - CASE #: 01-0187 CASEWORKER: Bill A. Cook III BERKELEY, CITY OF - CASE #: TT01-0187 SWRCB CASEWORKER: MATTHEW COHEN		
<b>Gndwater Monitoring Freque:</b>			
<b>Designated Beneficial Use Desc:</b>	Municipal and Domestic Supply, Agricultural Supply, Industrial Service Supply, Industrial Process Supply		
<b>Site History:</b>			

The Business Center is situated in the large, historic industrial building bounded by San Pablo Ave to the east, 9th to the west, Heinz Ave on the north, and Ashby Ave to the south. Originally built by H.W. Heinz in 1927-28 as a cannery for his now-famous ketchup and relish products. The facility had two



<b>Map Key</b>	<b>Number of Records</b>	<b>Direction</b>	<b>Distance (mi/ft)</b>	<b>Elev/Diff (ft)</b>	<b>Site</b>	<b>DB</b>
----------------	--------------------------	------------------	-------------------------	-----------------------	-------------	-----------

(2) underground storage tanks (USTs) for refueling their trucks (15,000-gal each, diesel fuel). The USTs were located on the western / northern side of the parcel (see basic site map in SAMPLING RESULTS FROM TANK REMOVAL documents dated 12/11/1987, page 4 of 22). Location of former USTs has been paved over with asphalt for driveway and parking. The previous owner had converted the function of the building to a retail office center and has been used as such by the current owner since the change in ownership in 1984 when the Heinz company moved operations to Tracy, California. Tanks were removed in 1987, with soil excavation and off-site removal. In Sept 1993 TCE (Trichloroethene) was reported above (2,200 ug/L in MW-3) regulatory limits for drinking water (5 ug/L) and is suspect of an off-site source. With monitoring wells and analytical testing, request for case closure came in Jan 1995 based on non-detect levels of petroleum hydrocarbon compounds. Case Closure by the City of Berkeley, Toxics Management Division (TMD) in June of 2013 transferred the case to the Regional Water Board (SF Bay Region 2). There is a likely orphaned TCE groundwater plume at the Site whose source has not been defined as of 9/1/16. The nature and extent of this orphaned groundwater has not been defined to date. This TCE detection in the sole onsite monitoring well exceeds the drinking water MCL. The Berkeley Business Center waste oil tank is not known to be the source of this TCE contamination at the Site.

**LUST Sites from GeoTracker Search - Cleanup Status History (as of Feb 24, 2020)**

<b>Status:</b>	Open - Site Assessment
<b>Date :</b>	8/1/2017
<b>Status:</b>	Open - Eligible for Closure
<b>Date :</b>	4/12/2016
<b>Status:</b>	Open - Site Assessment
<b>Date :</b>	12/29/2015
<b>Status:</b>	Open - Eligible for Closure
<b>Date :</b>	10/1/2013
<b>Status:</b>	Open - Site Assessment
<b>Date :</b>	9/16/1993
<b>Status:</b>	Open - Case Begin Date
<b>Date :</b>	4/4/1988

**LUST Sites from GeoTracker Search - Regulatory Activities (as of Feb 24, 2020)**

<b>Action Type:</b>	Other Regulatory Actions
<b>Action Date:</b>	4/10/2020
<b>Received Issue Date:</b>	4/10/2020
<b>Action:</b>	Staff Letter
<b>Doc Link:</b>	<a href="https://geotracker.waterboards.ca.gov/view_documents?global_id=T0600100174&amp;enforcement_id=6432167&amp;temptable=ENFORCEMENT">https://geotracker.waterboards.ca.gov/view_documents?global_id=T0600100174&amp;enforcement_id=6432167&amp;temptable=ENFORCEMENT</a>

**Title Description Comments:**

01-0187 - approve work plan email 4-10-2020 BAC

<b>Action Type:</b>	Response Requested - Reports
<b>Action Date:</b>	12/31/2019
<b>Received Issue Date:</b>	2/14/2020
<b>Action:</b>	Preliminary Site Assessment Report - Regulator Responded
<b>Doc Link:</b>	<a href="https://geotracker.waterboards.ca.gov/view_documents_all?global_id=T0600100174&amp;doc_id=6005735">https://geotracker.waterboards.ca.gov/view_documents_all?global_id=T0600100174&amp;doc_id=6005735</a>

**Title Description Comments:**

Source investigation work plan - We concur with the recommendation to implement the embedded work plan for additional investigation. Contamination at the location B-3 should be monitored with one year of additional groundwater monitoring at MW-6 before additional investigation is required. If detections of diesel persist, then additional investigation will be required. This concurrence will be followed with an email acceptance of the document by April 30, 2020. The due date for the implementation report for the approved work plan is June 26, 2020.

<b>Action Type:</b>	Enforcement/Orders
<b>Action Date:</b>	10/7/2019
<b>Received Issue Date:</b>	10/7/2019
<b>Action:</b>	13267 Requirement
<b>Doc Link:</b>	<a href="https://geotracker.waterboards.ca.gov/view_documents?global_id=T0600100174&amp;enforcement_id=6416781&amp;temptable=ENFORCEMENT">https://geotracker.waterboards.ca.gov/view_documents?global_id=T0600100174&amp;enforcement_id=6416781&amp;temptable=ENFORCEMENT</a>

**Title Description Comments:**

01-0187 - approve 4Q2018QMR require work plan 10072019

<b>Map Key</b>	<b>Number of Records</b>	<b>Direction</b>	<b>Distance (mi/ft)</b>	<b>Elev/Diff (ft)</b>	<b>Site</b>	<b>DB</b>
----------------	--------------------------	------------------	-------------------------	-----------------------	-------------	-----------

**Action Type:** Response Requested - Reports  
**Action Date:** \*12/31/2018  
**Received Issue Date:** 12/22/2018  
**Action:** Well Installation Report  
**Doc Link:** [https://geotracker.waterboards.ca.gov/view\\_documents\\_all?global\\_id=T0600100174&doc\\_id=5980025](https://geotracker.waterboards.ca.gov/view_documents_all?global_id=T0600100174&doc_id=5980025)  
**Title Description Comments:**

remedial investigation completion report

**Action Type:** Enforcement/Orders  
**Action Date:** 11/21/2018  
**Received Issue Date:** 11/21/2018  
**Action:** Deadline Extension  
**Doc Link:** [https://geotracker.waterboards.ca.gov/view\\_documents?global\\_id=T0600100174&enforcement\\_id=6376888&temptable=ENFORCEMENT](https://geotracker.waterboards.ca.gov/view_documents?global_id=T0600100174&enforcement_id=6376888&temptable=ENFORCEMENT)  
**Title Description Comments:**

Annual report and 30 day extension

**Action Type:** Other Regulatory Actions  
**Action Date:** 11/20/2018  
**Received Issue Date:** 11/20/2018  
**Action:** Staff Letter  
**Doc Link:** [https://geotracker.waterboards.ca.gov/view\\_documents?global\\_id=T0600100174&enforcement\\_id=6376514&temptable=ENFORCEMENT](https://geotracker.waterboards.ca.gov/view_documents?global_id=T0600100174&enforcement_id=6376514&temptable=ENFORCEMENT)  
**Title Description Comments:**

RE\_01-0187 (Berkeley Business Center) Request for 30 Day Extension approval of extension and four quarterly monitoring reports This email approves four quarterly monitoring reports from fourth quarter 2017 through the third quarter 2018. The email also grants a due date extension for the investigation completion report that was due November 30, 2018. The email also includes the extension request.

**Action Type:** Enforcement/Orders  
**Action Date:** 9/11/2018  
**Received Issue Date:** 9/11/2018  
**Action:** 13267 Requirement  
**Doc Link:** [https://geotracker.waterboards.ca.gov/view\\_documents?global\\_id=T0600100174&enforcement\\_id=6369291&temptable=ENFORCEMENT](https://geotracker.waterboards.ca.gov/view_documents?global_id=T0600100174&enforcement_id=6369291&temptable=ENFORCEMENT)  
**Title Description Comments:**

01-0187 (Berkeley Business Center) - approve RI report and workplan 9-11-18 This letter approves the quarterly monitoring report and approves a work plan to conduct the next stage of investigation, then requires a completion report.

**Action Type:** Response Requested - Reports  
**Action Date:** \*1/19/2018  
**Received Issue Date:** 1/19/2018  
**Action:** Sensitive Receptor Survey Report - Regulator Responded  
**Doc Link:** [https://geotracker.waterboards.ca.gov/view\\_documents\\_all?global\\_id=T0600100174&doc\\_id=5942359](https://geotracker.waterboards.ca.gov/view_documents_all?global_id=T0600100174&doc_id=5942359)  
**Title Description Comments:**

- R2 staff rejected a data gap assessment and sensitive receptor survey as it failed to include a LTCP analysis., R2 staff rejected a data gap assessment and sensitive receptor survey as it failed to include a LTCP analysis., R2 staff rejected a data gap assessment and sensitive receptor survey as it failed to include a LTCP analysis., R2 staff rejected a data gap assessment and sensitive receptor survey as it failed to include a LTCP analysis., R2 staff rejected a data gap assessment and sensitive receptor survey as it failed to include a LTCP analysis.

**Action Type:** Other Regulatory Actions  
**Action Date:** 12/28/2017  
**Received Issue Date:** 12/28/2017  
**Action:** Staff Letter  
**Doc Link:** [https://geotracker.waterboards.ca.gov/view\\_documents?global\\_id=T0600100174&enforcement\\_id=6344341&temptable=ENFORCEMENT](https://geotracker.waterboards.ca.gov/view_documents?global_id=T0600100174&enforcement_id=6344341&temptable=ENFORCEMENT)  
**Title Description Comments:**

01-0187 (Berkeley Business Center) - reject report

**Action Type:** Response Requested - Reports  
**Action Date:** 11/30/2017  
**Received Issue Date:** 10/27/2017  
**Action:** Soil and Water Investigation Report - Regulator Responded  
**Doc Link:** [https://geotracker.waterboards.ca.gov/view\\_documents\\_all?global\\_id=T0600100174&doc\\_id=5942356](https://geotracker.waterboards.ca.gov/view_documents_all?global_id=T0600100174&doc_id=5942356)  
**Title Description Comments:**

Data Gaps Assessment Report - Work plan was implemented during September 2017.

**Action Type:** Response Requested - Workplans  
**Action Date:** 10/27/2017  
**Received Issue Date:** 10/27/2017  
**Action:** Site Investigation Workplan - Regulator Responded  
**Doc Link:** [https://geotracker.waterboards.ca.gov/view\\_documents\\_all?global\\_id=T0600100174&doc\\_id=5949832](https://geotracker.waterboards.ca.gov/view_documents_all?global_id=T0600100174&doc_id=5949832)  
**Title Description Comments:**

Data Gap Assessment Report and Groundwater Monitoring Report - Third Quarter 2017 - Rejected and required revision to include a Low Threat Closure Policy Analysis.

**Action Type:** Enforcement/Orders  
**Action Date:** 8/14/2017  
**Received Issue Date:** 8/14/2017  
**Action:** 13267 Requirement  
**Doc Link:** [https://geotracker.waterboards.ca.gov/view\\_documents?global\\_id=T0600100174&enforcement\\_id=6329784&temptable=ENFORCEMENT](https://geotracker.waterboards.ca.gov/view_documents?global_id=T0600100174&enforcement_id=6329784&temptable=ENFORCEMENT)  
**Title Description Comments:**

work plan approval

**Action Type:** Response Requested - Other  
**Action Date:** \*8/11/2017  
**Received Issue Date:** 7/17/2017  
**Action:** Other Report / Document - Regulator Responded  
**Doc Link:** [https://geotracker.waterboards.ca.gov/view\\_documents\\_all?global\\_id=T0600100174&doc\\_id=5912944](https://geotracker.waterboards.ca.gov/view_documents_all?global_id=T0600100174&doc_id=5912944)  
**Title Description Comments:**

extension request - On the behalf of Hawthorne Stone, AEI Consultants prepared the Second Quarter 2017 and Data Gaps Work Plan.

**Action Type:** Response Requested - Workplans  
**Action Date:** 8/9/2017  
**Received Issue Date:** 8/9/2017  
**Action:** Site Investigation Workplan - Regulator Responded  
**Doc Link:** [https://geotracker.waterboards.ca.gov/view\\_documents\\_all?global\\_id=T0600100174&doc\\_id=5933373](https://geotracker.waterboards.ca.gov/view_documents_all?global_id=T0600100174&doc_id=5933373)  
**Title Description Comments:**

2Q17 GROUNDWATER MONITORING REPORT AND DATA GAPS WORK PLAN - Report accepted, Water Board concurs with recommendations and work plan.

**Action Type:** Other Regulatory Actions  
**Action Date:** 6/15/2017  
**Received Issue Date:** 6/15/2017  
**Action:** Staff Letter  
**Doc Link:** [https://geotracker.waterboards.ca.gov/view\\_documents?global\\_id=T0600100174&enforcement\\_id=6323253&temptable=ENFORCEMENT](https://geotracker.waterboards.ca.gov/view_documents?global_id=T0600100174&enforcement_id=6323253&temptable=ENFORCEMENT)  
**Title Description Comments:**

extension of due date for sampling report that was due May 31,2017

**Action Type:** Enforcement/Orders  
**Action Date:** 2/15/2017  
**Received Issue Date:** 2/15/2017  
**Action:** 13267 Requirement  
**Doc Link:** [https://geotracker.waterboards.ca.gov/view\\_documents?global\\_id=T0600100174&enforcement\\_id=6311913&temptable=ENFORCEMENT](https://geotracker.waterboards.ca.gov/view_documents?global_id=T0600100174&enforcement_id=6311913&temptable=ENFORCEMENT)

Map Key	Number of Records	Direction	Distance (mi/ft)	Elev/Diff (ft)	Site	DB
---------	-------------------	-----------	------------------	----------------	------	----

**Title Description Comments:**

UFST CLOSURE ASSESSMENT STELLAR ENVIRONMENTAL RESPONSE

**Action Type:** Response Requested - Other  
**Action Date:** 4/12/2016  
**Received Issue Date:** 4/12/2016  
**Action:** Correspondence - Regulator Responded  
**Doc Link:** [https://geotracker.waterboards.ca.gov/view\\_documents\\_all?global\\_id=T0600100174&doc\\_id=5888596](https://geotracker.waterboards.ca.gov/view_documents_all?global_id=T0600100174&doc_id=5888596)

**Title Description Comments:**

Hawthorne Stone, Inc 041216 Letter - The Site meets the Low-threat Underground Storage Tank Case Closure Policy (general and media specific criteria).

**Action Type:** Enforcement/Orders  
**Action Date:** 1/29/2016  
**Received Issue Date:** 1/29/2016  
**Action:** 13267 Requirement  
**Doc Link:** [https://geotracker.waterboards.ca.gov/view\\_documents?global\\_id=T0600100174&enforcement\\_id=6274243&temptable=ENFORCEMENT](https://geotracker.waterboards.ca.gov/view_documents?global_id=T0600100174&enforcement_id=6274243&temptable=ENFORCEMENT)

**Title Description Comments:**

Requirement for Claiming Site in GeoTracker and Uploading Electronic Reports

**Action Type:** Notices  
**Action Date:** 6/12/2013  
**Received Issue Date:** 6/12/2013  
**Action:** Letter - Notice  
**Doc Link:** [https://geotracker.waterboards.ca.gov/view\\_documents?global\\_id=T0600100174&enforcement\\_id=6163899&temptable=ENFORCEMENT](https://geotracker.waterboards.ca.gov/view_documents?global_id=T0600100174&enforcement_id=6163899&temptable=ENFORCEMENT)

**Title Description Comments:**

Notice of Case Transfer

**Action Type:** Response Requested - Other  
**Action Date:** 6/16/2000  
**Received Issue Date:** 6/16/2000  
**Action:** Request for Closure  
**Doc Link:** [https://geotracker.waterboards.ca.gov/view\\_documents\\_all?global\\_id=T0600100174&doc\\_id=5906302](https://geotracker.waterboards.ca.gov/view_documents_all?global_id=T0600100174&doc_id=5906302)

**Title Description Comments:**

UFST Closure Assessment Stellar Environmental

**Action Type:** Response Requested - Other  
**Action Date:** 2/10/1995  
**Received Issue Date:** 2/10/1995  
**Action:** Correspondence  
**Doc Link:** [https://geotracker.waterboards.ca.gov/view\\_documents\\_all?global\\_id=T0600100174&doc\\_id=5876253](https://geotracker.waterboards.ca.gov/view_documents_all?global_id=T0600100174&doc_id=5876253)

**Title Description Comments:**

Monitoring Wells Sampling Results Letter

**Action Type:** Response Requested - Reports  
**Action Date:** 1/27/1995  
**Received Issue Date:** 1/27/1995  
**Action:** Monitoring Report - Other  
**Doc Link:** [https://geotracker.waterboards.ca.gov/view\\_documents\\_all?global\\_id=T0600100174&doc\\_id=5782139](https://geotracker.waterboards.ca.gov/view_documents_all?global_id=T0600100174&doc_id=5782139)

**Title Description Comments:**

Monitoring Well Sampling Results

**Action Type:** Response Requested - Reports  
**Action Date:** 8/8/1994  
**Received Issue Date:** 8/8/1994

<b>Map Key</b>	<b>Number of Records</b>	<b>Direction</b>	<b>Distance (mi/ft)</b>	<b>Elev/Diff (ft)</b>	<b>Site</b>	<b>DB</b>
<b>Action:</b>					Monitoring Report - Other	
<b>Doc Link:</b>					<a href="https://geotracker.waterboards.ca.gov/view_documents_all?global_id=T0600100174&amp;doc_id=5782138">https://geotracker.waterboards.ca.gov/view_documents_all?global_id=T0600100174&amp;doc_id=5782138</a>	
<b>Title Description Comments:</b>						
					Monitoring Well Sampling Results	
<b>Action Type:</b>					Response Requested - Other	
<b>Action Date:</b>					5/11/1994	
<b>Received Issue Date:</b>					5/11/1994	
<b>Action:</b>					Correspondence	
<b>Doc Link:</b>					<a href="https://geotracker.waterboards.ca.gov/view_documents_all?global_id=T0600100174&amp;doc_id=5782138">https://geotracker.waterboards.ca.gov/view_documents_all?global_id=T0600100174&amp;doc_id=5782138</a>	
<b>Title Description Comments:</b>						
					Monitoring Wells Sampling Results Letter	
<b>Action Type:</b>					Response Requested - Other	
<b>Action Date:</b>					5/2/1994	
<b>Received Issue Date:</b>					5/2/1994	
<b>Action:</b>					Other Report / Document	
<b>Doc Link:</b>					<a href="https://geotracker.waterboards.ca.gov/view_documents_all?global_id=T0600100174&amp;doc_id=5782137">https://geotracker.waterboards.ca.gov/view_documents_all?global_id=T0600100174&amp;doc_id=5782137</a>	
<b>Title Description Comments:</b>						
					Comprehensive Site History	
<b>Action Type:</b>					Response Requested - Reports	
<b>Action Date:</b>					4/26/1994	
<b>Received Issue Date:</b>					4/26/1994	
<b>Action:</b>					Monitoring Report - Other	
<b>Doc Link:</b>					<a href="https://geotracker.waterboards.ca.gov/view_documents_all?global_id=T0600100174&amp;doc_id=5782136">https://geotracker.waterboards.ca.gov/view_documents_all?global_id=T0600100174&amp;doc_id=5782136</a>	
<b>Title Description Comments:</b>						
					Monitoring Well Sampling Results	
<b>Action Type:</b>					Enforcement/Orders	
<b>Action Date:</b>					3/11/1994	
<b>Received Issue Date:</b>					3/11/1994	
<b>Action:</b>					Notice of Violation	
<b>Doc Link:</b>					<a href="https://geotracker.waterboards.ca.gov/view_documents?global_id=T0600100174&amp;enforcement_id=6175398&amp;temptable=ENFORCEMENT">https://geotracker.waterboards.ca.gov/view_documents?global_id=T0600100174&amp;enforcement_id=6175398&amp;temptable=ENFORCEMENT</a>	
<b>Title Description Comments:</b>						
<b>Action Type:</b>					Response Requested - Reports	
<b>Action Date:</b>					11/16/1993	
<b>Received Issue Date:</b>					11/16/1993	
<b>Action:</b>					Monitoring Report - Other	
<b>Doc Link:</b>					<a href="https://geotracker.waterboards.ca.gov/view_documents_all?global_id=T0600100174&amp;doc_id=5782135">https://geotracker.waterboards.ca.gov/view_documents_all?global_id=T0600100174&amp;doc_id=5782135</a>	
<b>Title Description Comments:</b>						
					Monitoring Well Sampling Results	
<b>Action Type:</b>					Other Regulatory Actions	
<b>Action Date:</b>					7/20/1993	
<b>Received Issue Date:</b>					7/20/1993	
<b>Action:</b>					Staff Letter	
<b>Doc Link:</b>					<a href="https://geotracker.waterboards.ca.gov/view_documents?global_id=T0600100174&amp;enforcement_id=6175397&amp;temptable=ENFORCEMENT">https://geotracker.waterboards.ca.gov/view_documents?global_id=T0600100174&amp;enforcement_id=6175397&amp;temptable=ENFORCEMENT</a>	
<b>Title Description Comments:</b>						
					Request for Site Investigation	
<b>Action Type:</b>					Other Regulatory Actions	
<b>Action Date:</b>					7/20/1993	
<b>Received Issue Date:</b>					7/20/1993	
<b>Action:</b>					Staff Letter	

Map Key	Number of Records	Direction	Distance (mi/ft)	Elev/Diff (ft)	Site	DB
---------	-------------------	-----------	------------------	----------------	------	----

**Doc Link:** [https://geotracker.waterboards.ca.gov/view\\_documents?global\\_id=T0600100174&enforcement\\_id=6273793&temptable=ENFORCEMENT](https://geotracker.waterboards.ca.gov/view_documents?global_id=T0600100174&enforcement_id=6273793&temptable=ENFORCEMENT)

**Title Description Comments:**

Recommendation for Additional Soil Removal and Additional Monitoring Wells

**Action Type:** Response Requested - Other  
**Action Date:** 5/4/1988  
**Received Issue Date:** 5/4/1988  
**Action:** Other Report / Document  
**Doc Link:** [https://geotracker.waterboards.ca.gov/view\\_documents\\_all?global\\_id=T0600100174&doc\\_id=5782134](https://geotracker.waterboards.ca.gov/view_documents_all?global_id=T0600100174&doc_id=5782134)

**Title Description Comments:**

Tank Removal Disposal Manifests

**Action Type:** Response Requested - Reports  
**Action Date:** 4/12/1988  
**Received Issue Date:** 4/12/1988  
**Action:** Site Assessment Report  
**Doc Link:** [https://geotracker.waterboards.ca.gov/view\\_documents\\_all?global\\_id=T0600100174&doc\\_id=5782133](https://geotracker.waterboards.ca.gov/view_documents_all?global_id=T0600100174&doc_id=5782133)

**Title Description Comments:**

Site Assessment of Tank Excavation Area

**Action Type:** Notices  
**Action Date:** 1/8/1988  
**Received Issue Date:** 1/8/1988  
**Action:** Notice of Responsibility  
**Doc Link:** [https://geotracker.waterboards.ca.gov/view\\_documents?global\\_id=T0600100174&enforcement\\_id=6175396&temptable=ENFORCEMENT](https://geotracker.waterboards.ca.gov/view_documents?global_id=T0600100174&enforcement_id=6175396&temptable=ENFORCEMENT)

**Title Description Comments:**

**Action Type:** Response Requested - Reports  
**Action Date:** 12/11/1987  
**Received Issue Date:** 12/11/1987  
**Action:** Tank Removal Report / UST Sampling Report  
**Doc Link:** [https://geotracker.waterboards.ca.gov/view\\_documents\\_all?global\\_id=T0600100174&doc\\_id=5782132](https://geotracker.waterboards.ca.gov/view_documents_all?global_id=T0600100174&doc_id=5782132)

**Title Description Comments:**

Sampling Results from Tank Removal

**Action Type:** Response Requested - Workplans  
**Action Date:** 11/12/1987  
**Received Issue Date:** 11/12/1987  
**Action:** Tank Removal Workplan  
**Doc Link:** [https://geotracker.waterboards.ca.gov/view\\_documents\\_all?global\\_id=T0600100174&doc\\_id=5782131](https://geotracker.waterboards.ca.gov/view_documents_all?global_id=T0600100174&doc_id=5782131)

**Title Description Comments:**

Tank Removal Permit

**Action Type:** SWRCB Case Review  
**Action Date:** 11/9/2017  
**Received Issue Date:**  
**Action:** Closure Denial Review  
**Doc Link:**

**Title Description Comments:**

Not a Request for Closure

**Action Type:** Leak Action  
**Action Date:** 4/4/1988  
**Received Issue Date:**  
**Action:** Leak Began  
**Doc Link:**

<b>Map Key</b>	<b>Number of Records</b>	<b>Direction</b>	<b>Distance (mi/ft)</b>	<b>Elev/Diff (ft)</b>	<b>Site</b>	<b>DB</b>
----------------	--------------------------	------------------	-------------------------	-----------------------	-------------	-----------

**Title Description Comments:**

**Action Type:** Leak Action  
**Action Date:** 4/4/1988  
**Received Issue Date:**  
**Action:** Leak Reported  
**Doc Link:**  
**Title Description Comments:**

**Action Type:** Leak Action  
**Action Date:** 4/4/1988  
**Received Issue Date:**  
**Action:** Leak Stopped  
**Doc Link:**  
**Title Description Comments:**

**Action Type:** Leak Action  
**Action Date:** 4/4/1988  
**Received Issue Date:**  
**Action:** Leak Discovery  
**Doc Link:**  
**Title Description Comments:**

**Action Type:** Enforcement - Other  
**Action Date:**  
**Received Issue Date:**  
**Action:** Unknown  
**Doc Link:**  
**Title Description Comments:**

**Action Type:** Response Requested - Reports  
**Action Date:** 6/26/2020  
**Received Issue Date:**  
**Action:** Site Assessment Report  
**Doc Link:**  
**Title Description Comments:**

**LUST Sites from GeoTracker Search - Site Maps (as of Feb 24, 2020)**

**Title:** GEO\_BORE MW-4 (MW-4)  
**Link:** [https://geotracker.waterboards.ca.gov/esi/uploads/geo\\_bore/1919430673/T0600100174.PDF](https://geotracker.waterboards.ca.gov/esi/uploads/geo_bore/1919430673/T0600100174.PDF)  
**Size :** 83 KB  
**Submitted By:** PETER MCINTYRE (AUTH\_RP)  
**Submitted:** 12/21/2018

**Title:** GEO\_BORE B-8 (B-8)  
**Link:** [https://geotracker.waterboards.ca.gov/esi/uploads/geo\\_bore/7827877938/T0600100174.PDF](https://geotracker.waterboards.ca.gov/esi/uploads/geo_bore/7827877938/T0600100174.PDF)  
**Size :** 71 KB  
**Submitted By:** PETER MCINTYRE (AUTH\_RP)  
**Submitted:** 12/21/2018

**Title:** GEO\_BORE B-9 (B-9)  
**Link:** [https://geotracker.waterboards.ca.gov/esi/uploads/geo\\_bore/6373206019/T0600100174.PDF](https://geotracker.waterboards.ca.gov/esi/uploads/geo_bore/6373206019/T0600100174.PDF)  
**Size :** 73 KB  
**Submitted By:** PETER MCINTYRE (AUTH\_RP)  
**Submitted:** 12/21/2018

**Title:** GEO\_BORE MW-6 (MW-6)  
**Link:** [https://geotracker.waterboards.ca.gov/esi/uploads/geo\\_bore/9255303442/T0600100174.PDF](https://geotracker.waterboards.ca.gov/esi/uploads/geo_bore/9255303442/T0600100174.PDF)  
**Size :** 84 KB  
**Submitted By:** PETER MCINTYRE (AUTH\_RP)  
**Submitted:** 12/21/2018

<b>Map Key</b>	<b>Number of Records</b>	<b>Direction</b>	<b>Distance (mi/ft)</b>	<b>Elev/Diff (ft)</b>	<b>Site</b>	<b>DB</b>
<b>Title:</b>					GEO_MAP	
<b>Link:</b>					<a href="https://geotracker.waterboards.ca.gov/esi/uploads/geo_map/2107049047/T0600100174.PDF">https://geotracker.waterboards.ca.gov/esi/uploads/geo_map/2107049047/T0600100174.PDF</a>	
<b>Size :</b>					173 KB	
<b>Submitted By:</b>					PETER MCINTYRE (AUTH_RP)	
<b>Submitted:</b>					12/21/2018	
<b>Title:</b>					GEO_BORE MW-5 (MW-5)	
<b>Link:</b>					<a href="https://geotracker.waterboards.ca.gov/esi/uploads/geo_bore/3461829066/T0600100174.PDF">https://geotracker.waterboards.ca.gov/esi/uploads/geo_bore/3461829066/T0600100174.PDF</a>	
<b>Size :</b>					102 KB	
<b>Submitted By:</b>					PETER MCINTYRE (AUTH_RP)	
<b>Submitted:</b>					12/21/2018	
<b>Title:</b>					B-2 GEO_BORE (B-2)	
<b>Link:</b>					<a href="https://geotracker.waterboards.ca.gov/esi/uploads/geo_bore/7867269933/T0600100174.PDF">https://geotracker.waterboards.ca.gov/esi/uploads/geo_bore/7867269933/T0600100174.PDF</a>	
<b>Size :</b>					71 KB	
<b>Submitted By:</b>					PETER MCINTYRE (AUTH_RP)	
<b>Submitted:</b>					10/27/2017	
<b>Title:</b>					B-4 GEO_BORE (B-4)	
<b>Link:</b>					<a href="https://geotracker.waterboards.ca.gov/esi/uploads/geo_bore/6690078973/T0600100174.PDF">https://geotracker.waterboards.ca.gov/esi/uploads/geo_bore/6690078973/T0600100174.PDF</a>	
<b>Size :</b>					72 KB	
<b>Submitted By:</b>					PETER MCINTYRE (AUTH_RP)	
<b>Submitted:</b>					10/27/2017	
<b>Title:</b>					SGP-2 GEO_BORE (SGP-2)	
<b>Link:</b>					<a href="https://geotracker.waterboards.ca.gov/esi/uploads/geo_bore/9200729608/T0600100174.PDF">https://geotracker.waterboards.ca.gov/esi/uploads/geo_bore/9200729608/T0600100174.PDF</a>	
<b>Size :</b>					75 KB	
<b>Submitted By:</b>					PETER MCINTYRE (AUTH_RP)	
<b>Submitted:</b>					10/27/2017	
<b>Title:</b>					B-1 GEO_BORE (B-1)	
<b>Link:</b>					<a href="https://geotracker.waterboards.ca.gov/esi/uploads/geo_bore/7277023553/T0600100174.PDF">https://geotracker.waterboards.ca.gov/esi/uploads/geo_bore/7277023553/T0600100174.PDF</a>	
<b>Size :</b>					72 KB	
<b>Submitted By:</b>					PETER MCINTYRE (AUTH_RP)	
<b>Submitted:</b>					10/27/2017	
<b>Title:</b>					GEO_MAP	
<b>Link:</b>					<a href="https://geotracker.waterboards.ca.gov/esi/uploads/geo_map/6017885208/T0600100174.PDF">https://geotracker.waterboards.ca.gov/esi/uploads/geo_map/6017885208/T0600100174.PDF</a>	
<b>Size :</b>					150 KB	
<b>Submitted By:</b>					PETER MCINTYRE (AUTH_RP)	
<b>Submitted:</b>					10/27/2017	
<b>Title:</b>					B-3 GEO_BORE (B-3)	
<b>Link:</b>					<a href="https://geotracker.waterboards.ca.gov/esi/uploads/geo_bore/4428406000/T0600100174.PDF">https://geotracker.waterboards.ca.gov/esi/uploads/geo_bore/4428406000/T0600100174.PDF</a>	
<b>Size :</b>					100 KB	
<b>Submitted By:</b>					PETER MCINTYRE (AUTH_RP)	
<b>Submitted:</b>					10/27/2017	
<b>Title:</b>					SGP-1 GEO_BORE (SGP-1)	
<b>Link:</b>					<a href="https://geotracker.waterboards.ca.gov/esi/uploads/geo_bore/4809796273/T0600100174.PDF">https://geotracker.waterboards.ca.gov/esi/uploads/geo_bore/4809796273/T0600100174.PDF</a>	
<b>Size :</b>					74 KB	
<b>Submitted By:</b>					PETER MCINTYRE (AUTH_RP)	
<b>Submitted:</b>					10/27/2017	
<b>Title:</b>					MW-1 GEO_BORE (MW-1)	
<b>Link:</b>					<a href="https://geotracker.waterboards.ca.gov/esi/uploads/geo_bore/5801215827/T0600100174.PDF">https://geotracker.waterboards.ca.gov/esi/uploads/geo_bore/5801215827/T0600100174.PDF</a>	
<b>Size :</b>					467 KB	
<b>Submitted By:</b>					PETER MCINTYRE (AUTH_RP)	
<b>Submitted:</b>					9/12/2017	
<b>Title:</b>					MW-2 GEO_BORE (MW-2)	
<b>Link:</b>					<a href="https://geotracker.waterboards.ca.gov/esi/uploads/geo_bore/8383552253/T0600100174.PDF">https://geotracker.waterboards.ca.gov/esi/uploads/geo_bore/8383552253/T0600100174.PDF</a>	
<b>Size :</b>					464 KB	
<b>Submitted By:</b>					PETER MCINTYRE (AUTH_RP)	
<b>Submitted:</b>					9/12/2017	
<b>Title:</b>					MW-3 GEO_BORE (MW-3)	
<b>Link:</b>					<a href="https://geotracker.waterboards.ca.gov/esi/uploads/geo_bore/6537191987/T0600100174.PDF">https://geotracker.waterboards.ca.gov/esi/uploads/geo_bore/6537191987/T0600100174.PDF</a>	
<b>Size :</b>					504 KB	



Map Key	Number of Records	Direction	Distance (mi/ft)	Elev/Diff (ft)	Site	DB
<b>Submitted By:</b>		PETER MCINTYRE (AUTH_RP)				
<b>Submitted:</b>		9/12/2017				
<b><u>LUST Sites from GeoTracker Search - Documents (as of Feb 24, 2020)</u></b>						
<b>Document Type:</b>	Site Documents			<b>Size :</b>		
<b>Document Date:</b>	4/10/2020			<b>Submitted By:</b>	BILL A. COOK III (REGULATOR)	
<b>Type:</b>	STAFF LETTER			<b>Submitted:</b>		
<b>Title:</b>	01-0187 - APPROVE WORK PLAN EMAIL 4-10-2020 BAC					
<b>Title Link:</b>	<a href="https://geotracker.waterboards.ca.gov/view_documents?global_id=T0600100174&amp;enforcement_id=6432167">https://geotracker.waterboards.ca.gov/view_documents?global_id=T0600100174&amp;enforcement_id=6432167</a>					
<b>Document Type:</b>	Site Documents			<b>Size :</b>	13,356 KB	
<b>Document Date:</b>	2/14/2020			<b>Submitted By:</b>	WILLIAM K SCOTT (AUTH_RP)	
<b>Type:</b>	SITE INVESTIGATION WORKPLAN			<b>Submitted:</b>		
<b>Title:</b>	SOURCE AREA INVESTIGATION WORK PLAN					
<b>Title Link:</b>	<a href="https://geotracker.waterboards.ca.gov/esi/uploads/geo_report/4664713978/T0600100174.PDF">https://geotracker.waterboards.ca.gov/esi/uploads/geo_report/4664713978/T0600100174.PDF</a>					
<b>Document Type:</b>	Site Documents			<b>Size :</b>	199 KB	
<b>Document Date:</b>	12/20/2019			<b>Submitted By:</b>	WILLIAM K SCOTT (AUTH_RP)	
<b>Type:</b>	CORRESPONDENCE			<b>Submitted:</b>		
<b>Title:</b>	REQUEST TO EXTEND DUE DATE TO SUBMIT SOURCE AREA INVESTIGATION WORK PLAN					
<b>Title Link:</b>	<a href="https://geotracker.waterboards.ca.gov/esi/uploads/geo_report/4612234950/T0600100174.PDF">https://geotracker.waterboards.ca.gov/esi/uploads/geo_report/4612234950/T0600100174.PDF</a>					
<b>Document Type:</b>	Site Documents			<b>Size :</b>		
<b>Document Date:</b>	10/7/2019			<b>Submitted By:</b>	BILL A. COOK III (REGULATOR)	
<b>Type:</b>	13267 REQUIREMENT			<b>Submitted:</b>		
<b>Title:</b>	01-0187 - APPROVE 4Q2018QMR REQUIRE WORK PLAN 10072019					
<b>Title Link:</b>	<a href="https://geotracker.waterboards.ca.gov/view_documents?global_id=T0600100174&amp;enforcement_id=6416781">https://geotracker.waterboards.ca.gov/view_documents?global_id=T0600100174&amp;enforcement_id=6416781</a>					
<b>Document Type:</b>	Site Documents			<b>Size :</b>	242 KB	
<b>Document Date:</b>	9/20/2019			<b>Submitted By:</b>	WILLIAM K SCOTT (AUTH_RP)	
<b>Type:</b>	OTHER REPORT / DOCUMENT			<b>Submitted:</b>		
<b>Title:</b>	NOTICE OF INTENT TO TEMPORARILY SUSPEND GROUNDWATER MONITORING ACTIVITIES					
<b>Title Link:</b>	<a href="https://geotracker.waterboards.ca.gov/esi/uploads/geo_report/7888824701/T0600100174.PDF">https://geotracker.waterboards.ca.gov/esi/uploads/geo_report/7888824701/T0600100174.PDF</a>					
<b>Document Type:</b>	Monitoring Reports			<b>Size :</b>	5,900 KB	
<b>Document Date:</b>	8/19/2019			<b>Submitted By:</b>	WILLIAM K SCOTT (AUTH_RP)	
<b>Type:</b>	MONITORING REPORT - QUARTERLY			<b>Submitted:</b>		
<b>Title:</b>	2ND QUARTER 2019 GROUNDWATER MONITORING REPORT					
<b>Title Link:</b>	<a href="https://geotracker.waterboards.ca.gov/esi/uploads/geo_report/9386452734/T0600100174.PDF">https://geotracker.waterboards.ca.gov/esi/uploads/geo_report/9386452734/T0600100174.PDF</a>					
<b>Document Type:</b>	Monitoring Reports			<b>Size :</b>	7,002 KB	
<b>Document Date:</b>	4/24/2019			<b>Submitted By:</b>	PETER MCINTYRE (AUTH_RP)	
<b>Type:</b>	MONITORING REPORT - QUARTERLY			<b>Submitted:</b>		
<b>Title:</b>	GROUNDWATER MONITORING REPORT - FIRST QUARTER 2019					
<b>Title Link:</b>	<a href="https://geotracker.waterboards.ca.gov/esi/uploads/geo_report/1152147769/T0600100174.PDF">https://geotracker.waterboards.ca.gov/esi/uploads/geo_report/1152147769/T0600100174.PDF</a>					
<b>Document Type:</b>	Site Documents			<b>Size :</b>	10,362 KB	
<b>Document Date:</b>	12/21/2018			<b>Submitted By:</b>	PETER MCINTYRE (AUTH_RP)	
<b>Type:</b>	SITE ASSESSMENT REPORT			<b>Submitted:</b>		
<b>Title:</b>	LATERAL GROUNDWATER ASSESSMENT REPORT AND GROUNDWATER MONITORING REPORT – FOURTH QUARTER 2018					
<b>Title Link:</b>	<a href="https://geotracker.waterboards.ca.gov/esi/uploads/geo_report/5183386683/T0600100174.PDF">https://geotracker.waterboards.ca.gov/esi/uploads/geo_report/5183386683/T0600100174.PDF</a>					
<b>Document Type:</b>	Site Documents			<b>Size :</b>		
<b>Document Date:</b>	11/21/2018			<b>Submitted By:</b>	SIMERPREET MATHARU (REGULATOR)	
<b>Type:</b>	DEADLINE EXTENSION			<b>Submitted:</b>		
<b>Title:</b>	ANNUAL REPORT AND 30 DAY EXTENSION					
<b>Title Link:</b>	<a href="https://geotracker.waterboards.ca.gov/view_documents?global_id=T0600100174&amp;enforcement_id=6376888">https://geotracker.waterboards.ca.gov/view_documents?global_id=T0600100174&amp;enforcement_id=6376888</a>					
<b>Document Type:</b>	Site Documents			<b>Size :</b>		
<b>Document Date:</b>	11/20/2018			<b>Submitted By:</b>	BILL A. COOK III (REGULATOR)	
<b>Type:</b>	STAFF LETTER			<b>Submitted:</b>		
<b>Title:</b>	RE_01-0187 (BERKELEY BUSINESS CENTER) REQUEST FOR 30 DAY EXTENSION APPROVAL OF EXTENSION AND FOUR QUARTERLY MONITORING REPORTS					
<b>Title Link:</b>	<a href="https://geotracker.waterboards.ca.gov/view_documents?global_id=T0600100174&amp;enforcement_id=6376514">https://geotracker.waterboards.ca.gov/view_documents?global_id=T0600100174&amp;enforcement_id=6376514</a>					
<b>Document Type:</b>	Monitoring Reports			<b>Size :</b>	3,495 KB	

<b>Map Key</b>	<b>Number of Records</b>	<b>Direction</b>	<b>Distance (mi/ft)</b>	<b>Elev/Diff (ft)</b>	<b>Site</b>	<b>DB</b>
<b>Document Date:</b>	10/8/2018				<b>Submitted By:</b> PETER MCINTYRE (AUTH_RP)	
<b>Type:</b>	MONITORING REPORT - QUARTERLY				<b>Submitted:</b>	
<b>Title:</b>	GROUNDWATER MONITORING REPORT - THIRD QUARTER 2018					
<b>Title Link:</b>	<a href="https://geotracker.waterboards.ca.gov/esi/uploads/geo_report/7808514535/T0600100174.PDF">https://geotracker.waterboards.ca.gov/esi/uploads/geo_report/7808514535/T0600100174.PDF</a>					
<b>Document Type:</b>	Site Documents				<b>Size :</b>	
<b>Document Date:</b>	9/11/2018				<b>Submitted By:</b> BILL A. COOK III (REGULATOR)	
<b>Type:</b>	13267 REQUIREMENT				<b>Submitted:</b>	
<b>Title:</b>	01-0187 (BERKELEY BUSINESS CENTER) - APPROVE RI REPORT AND WORKPLAN 9-11-18					
<b>Title Link:</b>	<a href="https://geotracker.waterboards.ca.gov/view_documents?global_id=T0600100174&amp;enforcement_id=6369291">https://geotracker.waterboards.ca.gov/view_documents?global_id=T0600100174&amp;enforcement_id=6369291</a>					
<b>Document Type:</b>	Monitoring Reports				<b>Size :</b> 3,940 KB	
<b>Document Date:</b>	7/5/2018				<b>Submitted By:</b> PETER MCINTYRE (AUTH_RP)	
<b>Type:</b>	MONITORING REPORT - QUARTERLY				<b>Submitted:</b>	
<b>Title:</b>	GROUNDWATER MONITORING REPORT - SECOND QUARTER 2018 REVISED					
<b>Title Link:</b>	<a href="https://geotracker.waterboards.ca.gov/esi/uploads/geo_report/1416502535/T0600100174.PDF">https://geotracker.waterboards.ca.gov/esi/uploads/geo_report/1416502535/T0600100174.PDF</a>					
<b>Document Type:</b>	Monitoring Reports				<b>Size :</b> 4,006 KB	
<b>Document Date:</b>	3/21/2018*				<b>Submitted By:</b> PETER MCINTYRE (AUTH_RP)	
<b>Type:</b>	MONITORING REPORT - QUARTERLY				<b>Submitted:</b>	
<b>Title:</b>	GROUNDWATER MONITORING REPORT – FIRST QUARTER 2018					
<b>Title Link:</b>	<a href="https://geotracker.waterboards.ca.gov/esi/uploads/geo_report/7751504719/T0600100174.PDF">https://geotracker.waterboards.ca.gov/esi/uploads/geo_report/7751504719/T0600100174.PDF</a>					
<b>Document Type:</b>	Monitoring Reports				<b>Size :</b> 4,237 KB	
<b>Document Date:</b>	1/25/2018				<b>Submitted By:</b> PETER MCINTYRE (AUTH_RP)	
<b>Type:</b>	MONITORING REPORT - QUARTERLY				<b>Submitted:</b>	
<b>Title:</b>	GROUNDWATER MONITORING REPORT - FOURTH QUARTER 2017					
<b>Title Link:</b>	<a href="https://geotracker.waterboards.ca.gov/esi/uploads/geo_report/8505597054/T0600100174.PDF">https://geotracker.waterboards.ca.gov/esi/uploads/geo_report/8505597054/T0600100174.PDF</a>					
<b>Document Type:</b>	Site Documents				<b>Size :</b> 9,267 KB	
<b>Document Date:</b>	1/19/2018				<b>Submitted By:</b> PETER MCINTYRE (AUTH_RP)	
<b>Type:</b>	SITE INVESTIGATION WORKPLAN				<b>Submitted:</b>	
<b>Title:</b>	DATA GAP ASSESSMENT REPORT AND GROUNDWATER MONITORING REPORT - THIRD QUARTER 2017, REVISION 1					
<b>Title Link:</b>	<a href="https://geotracker.waterboards.ca.gov/esi/uploads/geo_report/1007547199/T0600100174.PDF">https://geotracker.waterboards.ca.gov/esi/uploads/geo_report/1007547199/T0600100174.PDF</a>					
<b>Document Type:</b>	Site Documents				<b>Size :</b>	
<b>Document Date:</b>	12/28/2017				<b>Submitted By:</b> BILL A. COOK III (REGULATOR)	
<b>Type:</b>	STAFF LETTER				<b>Submitted:</b>	
<b>Title:</b>	01-0187 (BERKELEY BUSINESS CENTER) - REJECT REPORT					
<b>Title Link:</b>	<a href="https://geotracker.waterboards.ca.gov/view_documents?global_id=T0600100174&amp;enforcement_id=6344341">https://geotracker.waterboards.ca.gov/view_documents?global_id=T0600100174&amp;enforcement_id=6344341</a>					
<b>Document Type:</b>	Site Documents				<b>Size :</b> 9,150 KB	
<b>Document Date:</b>	10/27/2017				<b>Submitted By:</b> PETER MCINTYRE (AUTH_RP)	
<b>Type:</b>	SITE INVESTIGATION WORKPLAN				<b>Submitted:</b>	
<b>Title:</b>	DATA GAP ASSESSMENT REPORT AND GROUNDWATER MONITORING REPORT - THIRD QUARTER 2017					
<b>Title Link:</b>	<a href="https://geotracker.waterboards.ca.gov/esi/uploads/geo_report/6934396564/T0600100174.PDF">https://geotracker.waterboards.ca.gov/esi/uploads/geo_report/6934396564/T0600100174.PDF</a>					
<b>Document Type:</b>	Site Documents				<b>Size :</b>	
<b>Document Date:</b>	8/14/2017				<b>Submitted By:</b> BILL A. COOK III (REGULATOR)	
<b>Type:</b>	13267 REQUIREMENT				<b>Submitted:</b>	
<b>Title:</b>	WORK PLAN APPROVAL					
<b>Title Link:</b>	<a href="https://geotracker.waterboards.ca.gov/view_documents?global_id=T0600100174&amp;enforcement_id=6329784">https://geotracker.waterboards.ca.gov/view_documents?global_id=T0600100174&amp;enforcement_id=6329784</a>					
<b>Document Type:</b>	Site Documents				<b>Size :</b> 3,624 KB	
<b>Document Date:</b>	7/28/2017				<b>Submitted By:</b> PETER MCINTYRE (AUTH_RP)	
<b>Type:</b>	SITE INVESTIGATION WORKPLAN				<b>Submitted:</b>	
<b>Title:</b>	2Q17 GROUNDWATER MONITORING REPORT AND DATA GAPS WORK PLAN					
<b>Title Link:</b>	<a href="https://geotracker.waterboards.ca.gov/esi/uploads/geo_report/2854614496/T0600100174.PDF">https://geotracker.waterboards.ca.gov/esi/uploads/geo_report/2854614496/T0600100174.PDF</a>					
<b>Document Type:</b>	Site Documents				<b>Size :</b>	
<b>Document Date:</b>	7/17/2017				<b>Submitted By:</b> BILL A. COOK III (REGULATOR)	
<b>Type:</b>	OTHER REPORT / DOCUMENT				<b>Submitted:</b>	
<b>Title:</b>	EXTENSION REQUEST					
<b>Title Link:</b>	<a href="https://geotracker.waterboards.ca.gov/view_documents?global_id=T0600100174&amp;document_id=5912944">https://geotracker.waterboards.ca.gov/view_documents?global_id=T0600100174&amp;document_id=5912944</a>					
<b>Document Type:</b>	Site Documents				<b>Size :</b>	
<b>Document Date:</b>	6/15/2017				<b>Submitted By:</b> BILL A. COOK III (REGULATOR)	
<b>Type:</b>	STAFF LETTER				<b>Submitted:</b>	

Map Key	Number of Records	Direction	Distance (mi/ft)	Elev/Diff (ft)	Site	DB
<b>Title:</b>					EXTENSION OF DUE DATE FOR SAMPLING REPORT THAT WAS DUE MAY 31,2017	
<b>Title Link:</b>					<a href="https://geotracker.waterboards.ca.gov/view_documents?global_id=T0600100174&amp;enforcement_id=6323253">https://geotracker.waterboards.ca.gov/view_documents?global_id=T0600100174&amp;enforcement_id=6323253</a>	
<b>Document Type:</b>	Site Documents			<b>Size :</b>	35 KB	
<b>Document Date:</b>	6/8/2017			<b>Submitted By:</b>	RICHARD S. MAKDISI (AUTH_RP)	
<b>Type:</b>	CORRESPONDENCE			<b>Submitted:</b>		
<b>Title:</b>					REQUEST FOR SIX WEEK EXTENSION OF THE OF MAY 31, 2017 DEADLINE GIVEN IN THE REGIONAL WATER QUALITY CONTROL BOARD (WATER BOARD) LETTER OF FEBRUARY 15, 2017 FOR THE 2900 SAN PABLO AVENUE, BERKELEY, CALIFORNIA SITE.	
<b>Title Link:</b>					<a href="https://geotracker.waterboards.ca.gov/esi/uploads/geo_report/1318725824/T0600100174.PDF">https://geotracker.waterboards.ca.gov/esi/uploads/geo_report/1318725824/T0600100174.PDF</a>	
<b>Document Type:</b>	Site Documents			<b>Size :</b>		
<b>Document Date:</b>	2/15/2017			<b>Submitted By:</b>	MARK PAUL BARE (REGULATOR)	
<b>Type:</b>	13267 REQUIREMENT			<b>Submitted:</b>		
<b>Title:</b>					UFST CLOSURE ASSESSMENT STELLAR ENVIRONMENTAL RESPONSE	
<b>Title Link:</b>					<a href="https://geotracker.waterboards.ca.gov/view_documents?global_id=T0600100174&amp;enforcement_id=6311913">https://geotracker.waterboards.ca.gov/view_documents?global_id=T0600100174&amp;enforcement_id=6311913</a>	
<b>Document Type:</b>	Site Documents			<b>Size :</b>		
<b>Document Date:</b>	4/12/2016			<b>Submitted By:</b>	LAURENT MEILLIER (REGULATOR)	
<b>Type:</b>	CORRESPONDENCE			<b>Submitted:</b>		
<b>Title:</b>					HAWTHORNE STONE, INC 041216 LETTER	
<b>Title Link:</b>					<a href="https://geotracker.waterboards.ca.gov/view_documents?global_id=T0600100174&amp;document_id=5888596">https://geotracker.waterboards.ca.gov/view_documents?global_id=T0600100174&amp;document_id=5888596</a>	
<b>Document Type:</b>	Site Documents			<b>Size :</b>		
<b>Document Date:</b>	1/29/2016			<b>Submitted By:</b>	CAROLYN LAM (REGULATOR)	
<b>Type:</b>	13267 REQUIREMENT			<b>Submitted:</b>		
<b>Title:</b>					REQUIREMENT FOR CLAIMING SITE IN GEOTRACKER AND UPLOADING ELECTRONIC REPORTS	
<b>Title Link:</b>					<a href="https://geotracker.waterboards.ca.gov/view_documents?global_id=T0600100174&amp;enforcement_id=6274243">https://geotracker.waterboards.ca.gov/view_documents?global_id=T0600100174&amp;enforcement_id=6274243</a>	
<b>Document Type:</b>	Site Documents			<b>Size :</b>		
<b>Document Date:</b>	6/12/2013			<b>Submitted By:</b>	(REGULATOR)	
<b>Type:</b>	LETTER - NOTICE			<b>Submitted:</b>		
<b>Title:</b>					NOTICE OF CASE TRANSFER	
<b>Title Link:</b>					<a href="https://geotracker.waterboards.ca.gov/view_documents?global_id=T0600100174&amp;enforcement_id=6163899">https://geotracker.waterboards.ca.gov/view_documents?global_id=T0600100174&amp;enforcement_id=6163899</a>	
<b>Document Type:</b>	Site Documents			<b>Size :</b>		
<b>Document Date:</b>	6/16/2000			<b>Submitted By:</b>	LAURENT MEILLIER (REGULATOR)	
<b>Type:</b>	REQUEST FOR CLOSURE			<b>Submitted:</b>		
<b>Title:</b>					UFST CLOSURE ASSESSMENT STELLAR ENVIRONMENTAL	
<b>Title Link:</b>					<a href="https://geotracker.waterboards.ca.gov/view_documents?global_id=T0600100174&amp;document_id=5906302">https://geotracker.waterboards.ca.gov/view_documents?global_id=T0600100174&amp;document_id=5906302</a>	
<b>Document Type:</b>	Site Documents			<b>Size :</b>		
<b>Document Date:</b>	2/10/1995			<b>Submitted By:</b>	CAROLYN LAM (REGULATOR)	
<b>Type:</b>	CORRESPONDENCE			<b>Submitted:</b>		
<b>Title:</b>					MONITORING WELLS SAMPLING RESULTS LETTER	
<b>Title Link:</b>					<a href="https://geotracker.waterboards.ca.gov/view_documents?global_id=T0600100174&amp;document_id=5876253">https://geotracker.waterboards.ca.gov/view_documents?global_id=T0600100174&amp;document_id=5876253</a>	
<b>Document Type:</b>	Monitoring Reports			<b>Size :</b>	1,417 KB	
<b>Document Date:</b>	1/27/1995			<b>Submitted By:</b>	MICHAEL HARRIS (REGULATOR)	
<b>Type:</b>	MONITORING REPORT - OTHER			<b>Submitted:</b>		
<b>Title:</b>					MONITORING WELL SAMPLING RESULTS - - REGULATOR RESPONSE	
<b>Title Link:</b>					<a href="https://geotracker.waterboards.ca.gov/regulators/deliverable_documents/6330200016/T0600100174%5F19950127%5FBerkeleyBusinessCenter%5FM%5FR%5FOTHER%2Epdf">https://geotracker.waterboards.ca.gov/regulators/deliverable_documents/6330200016/T0600100174%5F19950127%5FBerkeleyBusinessCenter%5FM%5FR%5FOTHER%2Epdf</a>	
<b>Document Type:</b>	Monitoring Reports			<b>Size :</b>	1,316 KB	
<b>Document Date:</b>	8/8/1994			<b>Submitted By:</b>	MICHAEL HARRIS (REGULATOR)	
<b>Type:</b>	MONITORING REPORT - OTHER			<b>Submitted:</b>		
<b>Title:</b>					MONITORING WELL SAMPLING RESULTS - - REGULATOR RESPONSE	
<b>Title Link:</b>					<a href="https://geotracker.waterboards.ca.gov/regulators/deliverable_documents/7069717228/T0600100174%5F19940808%5FBerkeleyBusinessCenter%5FM%5FR%5FOTHER%2Epdf">https://geotracker.waterboards.ca.gov/regulators/deliverable_documents/7069717228/T0600100174%5F19940808%5FBerkeleyBusinessCenter%5FM%5FR%5FOTHER%2Epdf</a>	
<b>Document Type:</b>	Site Documents			<b>Size :</b>		
<b>Document Date:</b>	5/11/1994			<b>Submitted By:</b>	CAROLYN LAM (REGULATOR)	
<b>Type:</b>	CORRESPONDENCE			<b>Submitted:</b>		
<b>Title:</b>					MONITORING WELLS SAMPLING RESULTS LETTER	
<b>Title Link:</b>					<a href="https://geotracker.waterboards.ca.gov/view_documents?global_id=T0600100174&amp;document_id=5876250">https://geotracker.waterboards.ca.gov/view_documents?global_id=T0600100174&amp;document_id=5876250</a>	
<b>Document Type:</b>	Site Documents			<b>Size :</b>		
<b>Document Date:</b>	5/2/1994			<b>Submitted By:</b>	MICHAEL HARRIS (REGULATOR)	

Map Key	Number of Records	Direction	Distance (mi/ft)	Elev/Diff (ft)	Site	DB
<b>Type:</b>	OTHER REPORT / DOCUMENT				<b>Submitted:</b>	
<b>Title:</b>	COMPREHENSIVE SITE HISTORY					
<b>Title Link:</b>	https://geotracker.waterboards.ca.gov/view_documents?global_id=T0600100174&document_id=5782137					
<b>Document Type:</b>	Monitoring Reports				<b>Size :</b>	1,229 KB
<b>Document Date:</b>	4/26/1994				<b>Submitted By:</b>	MICHAEL HARRIS (REGULATOR)
<b>Type:</b>	MONITORING REPORT - OTHER				<b>Submitted:</b>	
<b>Title:</b>	MONITORING WELL SAMPLING RESULTS - - REGULATOR RESPONSE					
<b>Title Link:</b>	https://geotracker.waterboards.ca.gov/regulators/deliverable_documents/4653137028/T0600100174%5F19940426%5FBerkeleyBusinessCenter%5FM%5FR%5FOTHER%2Epdf					
<b>Document Type:</b>	Site Documents				<b>Size :</b>	
<b>Document Date:</b>	3/11/1994				<b>Submitted By:</b>	MICHAEL HARRIS (REGULATOR)
<b>Type:</b>	NOTICE OF VIOLATION				<b>Submitted:</b>	
<b>Title:</b>	UNKNOWN					
<b>Title Link:</b>	https://geotracker.waterboards.ca.gov/view_documents?global_id=T0600100174&enforcement_id=6175398					
<b>Document Type:</b>	Monitoring Reports				<b>Size :</b>	1,209 KB
<b>Document Date:</b>	11/16/1993				<b>Submitted By:</b>	MICHAEL HARRIS (REGULATOR)
<b>Type:</b>	MONITORING REPORT - OTHER				<b>Submitted:</b>	
<b>Title:</b>	MONITORING WELL SAMPLING RESULTS - - REGULATOR RESPONSE					
<b>Title Link:</b>	https://geotracker.waterboards.ca.gov/regulators/deliverable_documents/2088241398/T0600100174%5F19931116%5FBerkeleyBusinessCenter%5FM%5FR%5FOTHER%2Epdf					
<b>Document Type:</b>	Site Documents				<b>Size :</b>	
<b>Document Date:</b>	7/20/1993				<b>Submitted By:</b>	CAROLYN LAM (REGULATOR)
<b>Type:</b>	STAFF LETTER				<b>Submitted:</b>	
<b>Title:</b>	RECOMMENDATION FOR ADDITIONAL SOIL REMOVAL AND ADDITIONAL MONITORING WELLS					
<b>Title Link:</b>	https://geotracker.waterboards.ca.gov/view_documents?global_id=T0600100174&enforcement_id=6273793					
<b>Document Type:</b>	Site Documents				<b>Size :</b>	
<b>Document Date:</b>	7/20/1993				<b>Submitted By:</b>	MICHAEL HARRIS (REGULATOR)
<b>Type:</b>	STAFF LETTER				<b>Submitted:</b>	
<b>Title:</b>	REQUEST FOR SITE INVESTIGATION					
<b>Title Link:</b>	https://geotracker.waterboards.ca.gov/view_documents?global_id=T0600100174&enforcement_id=6175397					
<b>Document Type:</b>	Site Documents				<b>Size :</b>	
<b>Document Date:</b>	5/4/1988				<b>Submitted By:</b>	MICHAEL HARRIS (REGULATOR)
<b>Type:</b>	OTHER REPORT / DOCUMENT				<b>Submitted:</b>	
<b>Title:</b>	TANK REMOVAL DISPOSAL MANIFESTS					
<b>Title Link:</b>	https://geotracker.waterboards.ca.gov/view_documents?global_id=T0600100174&document_id=5782134					
<b>Document Type:</b>	Site Documents				<b>Size :</b>	39,543 KB
<b>Document Date:</b>	4/12/1988				<b>Submitted By:</b>	PETER MCINTYRE (AUTH_RP)
<b>Type:</b>	SITE ASSESSMENT REPORT				<b>Submitted:</b>	
<b>Title:</b>	SITE ASSESSMENT OF THE TANK EXCAVATION AREA					
<b>Title Link:</b>	https://geotracker.waterboards.ca.gov/esi/uploads/geo_report/5183813691/T0600100174.PDF					
<b>Document Type:</b>	Site Documents				<b>Size :</b>	
<b>Document Date:</b>	4/12/1988				<b>Submitted By:</b>	MICHAEL HARRIS (REGULATOR)
<b>Type:</b>	SITE ASSESSMENT REPORT				<b>Submitted:</b>	
<b>Title:</b>	SITE ASSESSMENT OF TANK EXCAVATION AREA - REGULATOR RESPONSE					
<b>Title Link:</b>	https://geotracker.waterboards.ca.gov/view_documents?global_id=T0600100174&document_id=5782133					
<b>Document Type:</b>	Site Documents				<b>Size :</b>	
<b>Document Date:</b>	1/8/1988				<b>Submitted By:</b>	MICHAEL HARRIS (REGULATOR)
<b>Type:</b>	NOTICE OF RESPONSIBILITY				<b>Submitted:</b>	
<b>Title:</b>	UNKNOWN					
<b>Title Link:</b>	https://geotracker.waterboards.ca.gov/view_documents?global_id=T0600100174&enforcement_id=6175396					
<b>Document Type:</b>	Site Documents				<b>Size :</b>	
<b>Document Date:</b>	12/11/1987				<b>Submitted By:</b>	MICHAEL HARRIS (REGULATOR)
<b>Type:</b>	TANK REMOVAL REPORT / UST SAMPLING REPORT				<b>Submitted:</b>	
<b>Title:</b>	SAMPLING RESULTS FROM TANK REMOVAL - REGULATOR RESPONSE					
<b>Title Link:</b>	https://geotracker.waterboards.ca.gov/view_documents?global_id=T0600100174&document_id=5782132					
<b>Document Type:</b>	Site Documents				<b>Size :</b>	
<b>Document Date:</b>	11/12/1987				<b>Submitted By:</b>	MICHAEL HARRIS (REGULATOR)

Map Key	Number of Records	Direction	Distance (mi/ft)	Elev/Diff (ft)	Site	DB
---------	-------------------	-----------	------------------	----------------	------	----

Type: TANK REMOVAL WORKPLAN Submitted:  
 Title: TANK REMOVAL PERMIT  
 Title Link: https://geotracker.waterboards.ca.gov/view\_documents?global\_id=T0600100174&document\_id=5782131

**LUST Sites from GeoTracker Search - Related Cases (as of Feb 24, 2020)**

Identifier: T0600191496 Address: 2835 SAN PABLO AVE  
 Project Name: MEYER SOUND City: BERKELEY  
 Status: OPEN - INACTIVE Association: Related Global ID  
 Description:  
 Project Link: https://geotracker.waterboards.ca.gov/profile\_report?global\_id=T0600191496

<a href="#">137</a>	1 of 4	SSE	0.22 / 1,144.65	26.70 / -5	<b>BARON VON FRIER 801 ANTHONY ST BERKELEY CA 94710</b>	<b>RCRA SQG</b>
---------------------	--------	-----	--------------------	---------------	---	-----------------

EPA Handler ID: CAD099959884  
 Gen Status Universe: Small Quantity Generator  
 Contact Name:  
 Contact Address: US  
 Contact Phone No and Ext:  
 Contact Email:  
 Contact Country: US  
 County Name: ALAMEDA  
 EPA Region: 09  
 Land Type:  
 Receive Date: 19960901

**Violation/Evaluation Summary**

Note: NO RECORDS: As of May 2020, there are no Compliance Monitoring and Enforcement (violation) records associated with this facility (EPA ID).

**Handler Summary**

Importer Activity: No  
 Mixed Waste Generator: No  
 Transporter Activity: No  
 Transfer Facility: No  
 Onsite Burner Exemption: No  
 Furnace Exemption: No  
 Underground Injection Activity: No  
 Commercial TSD: No  
 Used Oil Transporter: No  
 Used Oil Transfer Facility: No  
 Used Oil Processor: No  
 Used Oil Refiner: No  
 Used Oil Burner: No  
 Used Oil Market Burner: No  
 Used Oil Spec Marketer: No

**Hazardous Waste Handler Details**

Sequence No: 1  
 Receive Date: 19850923  
 Handler Name: BARON VON FRIER  
 Federal Waste Generator Code: 1  
 Generator Code Description: Large Quantity Generator  
 Source Type: Notification

**Hazardous Waste Handler Details**

Map Key	Number of Records	Direction	Distance (mi/ft)	Elev/Diff (ft)	Site	DB
---------	-------------------	-----------	------------------	----------------	------	----

**Sequence No:** 1  
**Receive Date:** 19960901  
**Handler Name:** BARON VON FRIER  
**Federal Waste Generator Code:** 2  
**Generator Code Description:** Small Quantity Generator  
**Source Type:** Implementer

**Owner/Operator Details**

<b>Owner/Operator Ind:</b>	Current Owner	<b>Street No:</b>	
<b>Type:</b>	Private	<b>Street 1:</b>	NOT REQUIRED
<b>Name:</b>	DAVID PERRY	<b>Street 2:</b>	
<b>Date Became Current:</b>		<b>City:</b>	NOT REQUIRED
<b>Date Ended Current:</b>		<b>State:</b>	ME
<b>Phone:</b>	415-555-1212	<b>Country:</b>	
<b>Source Type:</b>	Notification	<b>Zip Code:</b>	99999

<b>Owner/Operator Ind:</b>	Current Operator	<b>Street No:</b>	
<b>Type:</b>	Private	<b>Street 1:</b>	NOT REQUIRED
<b>Name:</b>	NOT REQUIRED	<b>Street 2:</b>	
<b>Date Became Current:</b>		<b>City:</b>	NOT REQUIRED
<b>Date Ended Current:</b>		<b>State:</b>	ME
<b>Phone:</b>	415-555-1212	<b>Country:</b>	
<b>Source Type:</b>	Implementer	<b>Zip Code:</b>	99999

**Historical Handler Details**

**Receive Dt:** 19850923  
**Generator Code Description:** Large Quantity Generator  
**Handler Name:** BARON VON FRIER

<a href="#">137</a>	2 of 4	<b>SSE</b>	<b>0.22 / 1,144.65</b>	<b>26.70 / -5</b>	<b>RODAN &amp; FIELDS LLC 801 Anthony ST CA</b>	<b>BERKELEY CUPA</b>
---------------------	--------	------------	----------------------------	-----------------------	---	--------------------------

**Facility ID:** FA0000025

**Additional Information**

<b>Program Element:</b>	4400 - HAZ WASTE GENERATOR	<b>Postal Address:</b>	801A Anthony Street
<b>Billing Status:</b>	01 - ACTIVE, CUPA	<b>Postal Address 2:</b>	
<b>Owner:</b>	Kyle Mowry /Wareham	<b>Postal State:</b>	CA
<b>City:</b>	BERKELEY	<b>Postal Zip:</b>	94710

<b>Program Element:</b>	4200 - HMBP	<b>Postal Address:</b>	801A Anthony Street
<b>Billing Status:</b>	01 - ACTIVE, CUPA	<b>Postal Address 2:</b>	
<b>Owner:</b>	Kyle Mowry /Wareham	<b>Postal State:</b>	CA
<b>City:</b>	BERKELEY	<b>Postal Zip:</b>	94710

<b>Program Element:</b>	4200 - HMBP	<b>Postal Address:</b>	801A Anthony Street
<b>Billing Status:</b>	02 - INACTIVE, NON-BILLABLE	<b>Postal Address 2:</b>	
<b>Owner:</b>	Kyle Mowry /Wareham	<b>Postal State:</b>	CA
<b>City:</b>	BERKELEY	<b>Postal Zip:</b>	94710

<b>Program Element:</b>	GB01 - GREEN BUSINESS	<b>Postal Address:</b>	801A Anthony Street
<b>Billing Status:</b>	02 - INACTIVE, NON-BILLABLE	<b>Postal Address 2:</b>	
<b>Owner:</b>	Kyle Mowry /Wareham	<b>Postal State:</b>	CA
<b>City:</b>	BERKELEY	<b>Postal Zip:</b>	94710

<b>Program Element:</b>	4400 - HAZ WASTE GENERATOR	<b>Postal Address:</b>	801A Anthony Street
<b>Billing Status:</b>	02 - INACTIVE, NON-BILLABLE	<b>Postal Address 2:</b>	
<b>Owner:</b>	Kyle Mowry /Wareham	<b>Postal State:</b>	CA
<b>City:</b>	BERKELEY	<b>Postal Zip:</b>	94710

Map Key	Number of Records	Direction	Distance (mi/ft)	Elev/Diff (ft)	Site	DB
<a href="#">137</a>	3 of 4	SSE	0.22 / 1,144.65	26.70 / -5	BARON VON FRIER 801 ANTHONY STREET BERKELEY CA 94710	EMISSIONS

**1996 Toxic Data**

Facility ID:	2418	COID:	ALA
Facility SIC Code:	7538	DISN:	BAY AREA AQMD
CO:	1	CHAPIS:	
Air Basin:	SF	CERR Code:	
District:	BA		
TS:			
Health Risk Asmt:			
Non-Cancer Chronic Haz Ind:			
Non-Cancer Acute Haz Ind:			

**1997 Criteria Data**

Facility ID:	2418	CERR Code:	
Facility SIC Code:	7538	TOGT:	.2
CO:	1	ROGT:	.18
Air Basin:	SF	COT:	
District:	BA	NOXT:	
COID:	ALA	SOXT:	
DISN:	BAY AREA AQMD	PMT:	
CHAPIS:		PM10T:	

**1997 Toxic Data**

Facility ID:	2418	COID:	ALA
Facility SIC Code:	7538	DISN:	BAY AREA AQMD
CO:	1	CHAPIS:	
Air Basin:	SF	CERR Code:	
District:	BA		
TS:			
Health Risk Asmt:			
Non-Cancer Chronic Haz Ind:			
Non-Cancer Acute Haz Ind:			

**1998 Criteria Data**

Facility ID:	2418	CERR Code:	
Facility SIC Code:	7538	TOGT:	.2
CO:	1	ROGT:	.1768
Air Basin:	SF	COT:	
District:	BA	NOXT:	
COID:	ALA	SOXT:	
DISN:	BAY AREA AQMD	PMT:	
CHAPIS:		PM10T:	

**1998 Toxic Data**

Facility ID:	2418	COID:	ALA
Facility SIC Code:	7538	DISN:	BAY AREA AQMD
CO:	1	CHAPIS:	
Air Basin:	SF	CERR Code:	
District:	BA		
TS:			
Health Risk Asmt:			
Non-Cancer Chronic Haz Ind:			
Non-Cancer Acute Haz Ind:			

Map Key	Number of Records	Direction	Distance (mi/ft)	Elev/Diff (ft)	Site	DB
---------	-------------------	-----------	------------------	----------------	------	----

**1999 Criteria Data**

Facility ID:	2418				CERR Code:	
Facility SIC Code:	7538				TOGT:	.158
CO:	1				ROGT:	.13678
Air Basin:	SF				COT:	
District:	BA				NOXT:	
COID:	ALA				SOXT:	
DISN:	BAY AREA AQMD				PMT:	
CHAPIS:					PM10T:	

**1999 Toxic Data**

Facility ID:	2418				COID:	ALA
Facility SIC Code:	7538				DISN:	BAY AREA AQMD
CO:	1				CHAPIS:	
Air Basin:	SF				CERR Code:	
District:	BA					
TS:						
Health Risk Asmt:						
Non-Cancer Chronic Haz Ind:						
Non-Cancer Acute Haz Ind:						

**2000 Criteria Data**

Facility ID:	2418				CERR Code:	
Facility SIC Code:	7538				TOGT:	.158
CO:	1				ROGT:	.13
Air Basin:	SF				COT:	
District:	BA				NOXT:	
COID:	ALA				SOXT:	
DISN:	BAY AREA AQMD				PMT:	
CHAPIS:					PM10T:	

**2000 Toxic Data**

Facility ID:	2418				COID:	ALA
Facility SIC Code:	7538				DISN:	BAY AREA AQMD
CO:	1				CHAPIS:	
Air Basin:	SF				CERR Code:	
District:	BA					
TS:						
Health Risk Asmt:						
Non-Cancer Chronic Haz Ind:						
Non-Cancer Acute Haz Ind:						

**2001 Criteria Data**

Facility ID:	2418				CERR Code:	
Facility SIC Code:	7538				TOGT:	.09
CO:	1				ROGT:	.09
Air Basin:	SF				COT:	
District:	BA				NOXT:	
COID:	ALA				SOXT:	
DISN:	BAY AREA AQMD				PMT:	
CHAPIS:					PM10T:	

**2001 Toxic Data**

Facility ID:	2418				COID:	ALA
Facility SIC Code:	7538				DISN:	BAY AREA AQMD
CO:	1				CHAPIS:	



Map Key	Number of Records	Direction	Distance (mi/ft)	Elev/Diff (ft)	Site	DB
Air Basin:	SF				CERR Code:	
District:	BA					
TS:						
Health Risk Asmt:						
Non-Cancer Chronic Haz Ind:						
Non-Cancer Acute Haz Ind:						

**2002 Criteria Data**

Facility ID:	2418				CERR Code:	
Facility SIC Code:	7538				TOGT:	.13
CO:	1				ROGT:	.1168123
Air Basin:	SF				COT:	.006
District:	BA				NOXT:	.026
COID:	ALA				SOXT:	0
DISN:	BAY AREA AQMD				PMT:	.001
CHAPIS:					PM10T:	.000574

**2002 Toxic Data**

Facility ID:	2418				COID:	ALA
Facility SIC Code:	7538				DISN:	BAY AREA AQMD
CO:	1				CHAPIS:	
Air Basin:	SF				CERR Code:	
District:	BA					
TS:						
Health Risk Asmt:						
Non-Cancer Chronic Haz Ind:						
Non-Cancer Acute Haz Ind:						

**2003 Criteria Data**

Facility ID:	2418				CERR Code:	
Facility SIC Code:	7538				TOGT:	.108
CO:	1				ROGT:	.1
Air Basin:	SF				COT:	.006
District:	BA				NOXT:	.025
COID:	ALA				SOXT:	0
DISN:	BAY AREA AQMD				PMT:	.001
CHAPIS:					PM10T:	0

**2003 Toxic Data**

Facility ID:	2418				COID:	ALA
Facility SIC Code:	7538				DISN:	BAY AREA AQMD
CO:	1				CHAPIS:	
Air Basin:	SF				CERR Code:	
District:	BA					
TS:						
Health Risk Asmt:						
Non-Cancer Chronic Haz Ind:						
Non-Cancer Acute Haz Ind:						

**2004 Criteria Data**

Facility ID:	2418				CERR Code:	
Facility SIC Code:	7538				TOGT:	.121
CO:	1				ROGT:	.1097167
Air Basin:	SF				COT:	.006
District:	BA				NOXT:	.025
COID:	ALA				SOXT:	0
DISN:	BAY AREA AQMD				PMT:	.001
CHAPIS:					PM10T:	.000574

Map Key	Number of Records	Direction	Distance (mi/ft)	Elev/Diff (ft)	Site	DB
---------	-------------------	-----------	------------------	----------------	------	----

**2004 Toxic Data**

Facility ID:	2418				COID:	ALA
Facility SIC Code:	7538				DISN:	BAY AREA AQMD
CO:	1				CHAPIS:	
Air Basin:	SF				CERR Code:	
District:	BA					
TS:						
Health Risk Asmt:						
Non-Cancer Chronic Haz Ind:						
Non-Cancer Acute Haz Ind:						

**2005 Criteria Data**

Facility ID:	2418				CERR Code:	
Facility SIC Code:	7538				TOGT:	.13
CO:	1				ROGT:	.1168123
Air Basin:	SF				COT:	.006
District:	BA				NOXT:	.024
COID:	ALA				SOXT:	0
DISN:	BAY AREA AQMD				PMT:	.001
CHAPIS:					PM10T:	.000574

**2005 Toxic Data**

Facility ID:	2418				COID:	ALA
Facility SIC Code:	7538				DISN:	BAY AREA AQMD
CO:	1				CHAPIS:	
Air Basin:	SF				CERR Code:	
District:	BA					
TS:						
Health Risk Asmt:						
Non-Cancer Chronic Haz Ind:						
Non-Cancer Acute Haz Ind:						

**2006 Criteria Data**

Facility ID:	2418				CERR Code:	
Facility SIC Code:	7538				TOGT:	.127
CO:	1				ROGT:	.1141777
Air Basin:	SF				COT:	.006
District:	BA				NOXT:	.024
COID:	ALA				SOXT:	0
DISN:	BAY AREA AQMD				PMT:	.001
CHAPIS:					PM10T:	.000574

**2006 Toxic Data**

Facility ID:	2418				COID:	ALA
Facility SIC Code:	7538				DISN:	BAY AREA AQMD
CO:	1				CHAPIS:	
Air Basin:	SF				CERR Code:	
District:	BA					
TS:						
Health Risk Asmt:						
Non-Cancer Chronic Haz Ind:						
Non-Cancer Acute Haz Ind:						

**2007 Criteria Data**

Facility ID:	2418				CERR Code:	
--------------	------	--	--	--	------------	--

Map Key	Number of Records	Direction	Distance (mi/ft)	Elev/Diff (ft)	Site	DB
Facility SIC Code:	7538			TOGT:	.127	
CO:	1			ROGT:	.1147165	
Air Basin:	SF			COT:	.005	
District:	BA			NOXT:	.021	
COID:	ALA			SOXT:	0	
DISN:	BAY AREA AQMD			PMT:	0	
CHAPIS:				PM10T:	0	

**2007 Toxic Data**

Facility ID:	2418			COID:	ALA	
Facility SIC Code:	7538			DISN:	BAY AREA AQMD	
CO:	1			CHAPIS:		
Air Basin:	SF			CERR Code:		
District:	BA					
TS:						
Health Risk Asmt:						
Non-Cancer Chronic Haz Ind:						
Non-Cancer Acute Haz Ind:						

**2008 Criteria Data**

Facility ID:	2418			CERR Code:		
Facility SIC Code:	7532			TOGT:	.166	
CO:	1			ROGT:	.1505827	
Air Basin:	SF			COT:	.004	
District:	BA			NOXT:	.017	
COID:	ALA			SOXT:	0	
DISN:	BAY AREA AQMD			PMT:	0	
CHAPIS:				PM10T:	0	

**2008 Toxic Data**

Facility ID:	2418			COID:	ALA	
Facility SIC Code:	7532			DISN:	BAY AREA AQMD	
CO:	1			CHAPIS:		
Air Basin:	SF			CERR Code:		
District:	BA					
TS:						
Health Risk Asmt:						
Non-Cancer Chronic Haz Ind:						
Non-Cancer Acute Haz Ind:						

**2009 Criteria Data**

Facility ID:	2418			CERR Code:		
Facility SIC Code:	7538			TOGT:	.306	
CO:	1			ROGT:	.2879885	
Air Basin:	SF			COT:	.004	
District:	BA			NOXT:	.016	
COID:	ALA			SOXT:	0	
DISN:	BAY AREA AQMD			PMT:	0	
CHAPIS:				PM10T:	0	

**2009 Toxic Data**

Facility ID:	2418			COID:	ALA	
Facility SIC Code:	7538			DISN:	BAY AREA AQMD	
CO:	1			CHAPIS:		
Air Basin:	SF			CERR Code:		
District:	BA					
TS:						
Health Risk Asmt:						

Map Key	Number of Records	Direction	Distance (mi/ft)	Elev/Diff (ft)	Site	DB
---------	-------------------	-----------	------------------	----------------	------	----

Non-Cancer Chronic Haz Ind:  
Non-Cancer Acute Haz Ind:

2010 Toxic Data

Facility ID:	2418	COID:	ALA
Facility SIC Code:	7532	DISN:	BAY AREA AQMD
CO:	1	CHAPIS:	
Air Basin:	SF	CERR Code:	
District:	BA		
TS:			
Health Risk Asmt:			
Non-Cancer Chronic Haz Ind:			
Non-Cancer Acute Haz Ind:			

2011 Criteria Data

Facility ID:	2418	CERR Code:	
Facility SIC Code:	7532	TOGT:	.146
CO:	1	ROGT:	.1312227
Air Basin:	SF	COT:	.005
District:	BA	NOXT:	.018
COID:	ALA	SOXT:	0
DISN:	BAY AREA AQMD	PMT:	0
CHAPIS:		PM10T:	0

2011 Toxic Data

Facility ID:	2418	COID:	ALA
Facility SIC Code:	7532	DISN:	BAY AREA AQMD
CO:	1	CHAPIS:	
Air Basin:	SF	CERR Code:	
District:	BA		
TS:			
Health Risk Asmt:			
Non-Cancer Chronic Haz Ind:			
Non-Cancer Acute Haz Ind:			

2012 Criteria Data

Facility ID:	2418	CERR Code:	
Facility SIC Code:	7532	TOGT:	.163
CO:	1	ROGT:	.1487563
Air Basin:	SF	COT:	.005
District:	BA	NOXT:	.019
COID:	ALA	SOXT:	0
DISN:	BAY AREA AQMD	PMT:	0
CHAPIS:		PM10T:	0

2012 Toxic Data

Facility ID:	2418	COID:	ALA
Facility SIC Code:	7532	DISN:	BAY AREA AQMD
CO:	1	CHAPIS:	
Air Basin:	SF	CERR Code:	
District:	BA		
TS:			
Health Risk Asmt:			
Non-Cancer Chronic Haz Ind:			
Non-Cancer Acute Haz Ind:			

2013 Criteria Data

Map Key	Number of Records	Direction	Distance (mi/ft)	Elev/Diff (ft)	Site	DB
---------	-------------------	-----------	------------------	----------------	------	----

Facility ID:	2418				<b>CERR Code:</b>	
Facility SIC Code:	7532				TOGT:	.163
CO:	1				ROGT:	.1487563
Air Basin:	SF				COT:	.005
District:	BA				NOXT:	.019
COID:	ALA				SOXT:	0
DISN:	BAY AREA AQMD				PMT:	0
CHAPIS:					PM10T:	0

**2013 Toxic Data**

Facility ID:	2418				<b>COID:</b>	ALA
Facility SIC Code:	7532				<b>DISN:</b>	BAY AREA AQMD
CO:	1				<b>CHAPIS:</b>	
Air Basin:	SF				<b>CERR Code:</b>	
District:	BA					
TS:						
Health Risk Asmt:						
Non-Cancer Chronic Haz Ind:						
Non-Cancer Acute Haz Ind:						

**2014 Criteria Data**

Facility ID:	2418				<b>CERR Code:</b>	
Facility SIC Code:	7532				TOGT:	.163207079
CO:	1				ROGT:	
Air Basin:	SF				COT:	.004633334
District:	BA				NOXT:	.018563919
COID:	ALA				SOXT:	.000075225
DISN:	BAY AREA AQMD				PMT:	.000397143
CHAPIS:					PM10T:	.000397143

**2014 Toxic Data**

Facility ID:	2418				<b>COID:</b>	ALA
Facility SIC Code:	7532				<b>DISN:</b>	BAY AREA AQMD
CO:	1				<b>CHAPIS:</b>	
Air Basin:	SF				<b>CERR Code:</b>	
District:	BA					
TS:						
Health Risk Asmt:						
Non-Cancer Chronic Haz Ind:						
Non-Cancer Acute Haz Ind:						

[137](#)

4 of 4

SSE

0.22 /  
1,144.65

26.70 /  
-5

RODAN & FIELDS LLC  
801 ANTHONY ST  
BERKELEY CA 94710

RCRA  
NON GEN

EPA Handler ID:	CAL000430999
Gen Status Universe:	No Report
Contact Name:	DAVID BURGDORF
Contact Address:	60 SPEAR ST STE 600 , , SAN FRANCISCO , CA, 94105 ,
Contact Phone No and Ext:	415-273-8001
Contact Email:	FACILITIES@RODANANDFIELDS.COM
Contact Country:	
County Name:	ALAMEDA
EPA Region:	09
Land Type:	
Receive Date:	20170925

**Violation/Evaluation Summary**

Map Key	Number of Records	Direction	Distance (mi/ft)	Elev/Diff (ft)	Site	DB
---------	-------------------	-----------	------------------	----------------	------	----

**Note:** NO RECORDS: As of May 2020, there are no Compliance Monitoring and Enforcement (violation) records associated with this facility (EPA ID).

**Handler Summary**

**Importer Activity:** No  
**Mixed Waste Generator:** No  
**Transporter Activity:** No  
**Transfer Facility:** No  
**Onsite Burner Exemption:** No  
**Furnace Exemption:** No  
**Underground Injection Activity:** No  
**Commercial TSD:** No  
**Used Oil Transporter:** No  
**Used Oil Transfer Facility:** No  
**Used Oil Processor:** No  
**Used Oil Refiner:** No  
**Used Oil Burner:** No  
**Used Oil Market Burner:** No  
**Used Oil Spec Marketer:** No

**Hazardous Waste Handler Details**

**Sequence No:** 1  
**Receive Date:** 20170925  
**Handler Name:** RODAN & FIELDS LLC  
**Source Type:** Implementer  
**Federal Waste Generator Code:** N  
**Generator Code Description:** Not a Generator, Verified

**Owner/Operator Details**

<b>Owner/Operator Ind:</b> Current Operator	<b>Street No:</b>	
<b>Type:</b> Other	<b>Street 1:</b>	60 SPEAR ST STE 600
<b>Name:</b> DAVID BURGENDORF	<b>Street 2:</b>	
<b>Date Became Current:</b>	<b>City:</b>	SAN FRANCISCO
<b>Date Ended Current:</b>	<b>State:</b>	CA
<b>Phone:</b> 415-273-8001	<b>Country:</b>	
<b>Source Type:</b> Implementer	<b>Zip Code:</b>	94105

<b>Owner/Operator Ind:</b> Current Owner	<b>Street No:</b>	
<b>Type:</b> Other	<b>Street 1:</b>	60 SPEAR ST STE 600
<b>Name:</b> RODAN & FIELDS	<b>Street 2:</b>	
<b>Date Became Current:</b>	<b>City:</b>	SAN FRANCISCO
<b>Date Ended Current:</b>	<b>State:</b>	CA
<b>Phone:</b> 415-273-8001	<b>Country:</b>	
<b>Source Type:</b> Implementer	<b>Zip Code:</b>	94105

<a href="#">138</a>	1 of 3	SE	0.22 / 1,155.98	38.07 / 6	JWP MECHANICAL 999 ANTHONY ST BERKELEY CA 94704	LUST
---------------------	--------	----	--------------------	--------------	---	------

**Global ID:** T0600100748 **County:** ALAMEDA  
**Status:** COMPLETED - CASE CLOSED **Latitude:** 37.852771  
**Status Date:** 4/13/1995 **Longitude:** -122.29066  
**Case Type:** LUST CLEANUP SITE  
**Date Source:** LUST Cleanup Sites from GeoTracker Search; LUST Cleanup Sites from GeoTracker Cleanup Sites Data Download

**LUST Cleanup Sites from GeoTracker Cleanup Sites Data Download - Facilities Detail**

<b>RB Case No:</b> 01-0812	<b>Potential COC:</b> Gasoline
<b>Local Case No:</b> 01-0812	<b>How Discovered:</b> Tank Closure
<b>Begin Date:</b> 5/11/1992	<b>Stop Method:</b>

Map Key	Number of Records	Direction	Distance (mi/ft)	Elev/Diff (ft)	Site	DB
---------	-------------------	-----------	------------------	----------------	------	----

<b>Lead Agency:</b>	BERKELEY, CITY OF	<b>Stop Description:</b>	
<b>Local Agency:</b>	BERKELEY, CITY OF	<b>Case Worker:</b>	GAF
<b>CUF Case:</b>	NO	<b>File Location:</b>	
<b>Potential Media of Concern:</b>	Other Groundwater (uses other than drinking water)		
<b>How Discovered Description:</b>			
<b>Calwater Watershed Name:</b>	Bay Bridges - Berkeley (203.30)		
<b>DWR GW Subbasin Name:</b>	Santa Clara Valley - East Bay Plain (2-009.04)		
<b>Disadvantaged Community:</b>			
<b>Site History:</b>			

**Regulatory Activity**

<b>Action Type:</b>	ENFORCEMENT
<b>Date :</b>	4/13/1995
<b>Action:</b>	Closure/No Further Action Letter

<b>Action Type:</b>	Other
<b>Date :</b>	5/11/1992
<b>Action:</b>	Leak Stopped

<b>Action Type:</b>	Other
<b>Date :</b>	5/11/1992
<b>Action:</b>	Leak Discovery

<b>Action Type:</b>	Other
<b>Date :</b>	5/11/1992
<b>Action:</b>	Leak Reported

**Regulatory Contacts**

<b>Contact Type:</b>	Local Agency Caseworker	<b>Address:</b>	2118 MILVIA STREET 3RD FLOOR
<b>Contact Name:</b>	GEOFFERY FIEDLER	<b>Email:</b>	gfiedler@ci.berkeley.ca.us
<b>City:</b>	BERKELEY	<b>Phone No:</b>	
<b>Organization Name:</b>	BERKELEY, CITY OF		

<b>Contact Type:</b>	Regional Board Caseworker	<b>Address:</b>	1515 CLAY ST SUITE 1400
<b>Contact Name:</b>	Regional Water Board	<b>Email:</b>	
<b>City:</b>	OAKLAND	<b>Phone No:</b>	
<b>Organization Name:</b>	SAN FRANCISCO BAY RWQCB (REGION 2)		

**Status History**

<b>Status:</b>	Completed - Case Closed
<b>Status Date:</b>	4/13/1995

<b>Status:</b>	Open - Site Assessment
<b>Status Date:</b>	6/18/1992

<b>Status:</b>	Open - Case Begin Date
<b>Status Date:</b>	5/11/1992

**LUST Sites from GeoTracker Search - Regulatory Profile (as of Feb 24, 2020)**

<b>Site Facility Name:</b>	JWP MECHANICAL	<b>Potential COC:</b>	GASOLINE
<b>Site Facility Type:</b>	LUST CLEANUP SITE	<b>Facility Type:</b>	
<b>Cleanup Status:</b>	COMPLETED - CASE CLOSED	<b>Composting Method:</b>	
<b>Project Status:</b>		<b>Address:</b>	999 ANTHONY ST
<b>WDR Place Type:</b>		<b>City:</b>	BERKELEY
<b>WDR File:</b>		<b>Zip:</b>	94704
<b>WDR Order:</b>		<b>County:</b>	ALAMEDA
<b>CUF Priority Assig:</b>		<b>CUF Claim:</b>	
<b>CUF Amount Paid:</b>			
<b>File Location:</b>			

Map Key	Number of Records	Direction	Distance (mi/ft)	Elev/Diff (ft)	Site	DB
---------	-------------------	-----------	------------------	----------------	------	----

**Designated Beneficial Use:** MUN, AGR, IND, PROC  
**Project Oversight Agencies:**  
**Report Link:** [https://geotracker.waterboards.ca.gov/profile\\_report?global\\_id=T0600100748](https://geotracker.waterboards.ca.gov/profile_report?global_id=T0600100748)  
**Cleanup Status Detail:** COMPLETED - CASE CLOSED AS OF 4/13/1995  
**Cleanup History Link:** [https://geotracker.waterboards.ca.gov/profile\\_report\\_include?global\\_id=T0600100748&tabname=regulatoryhistory](https://geotracker.waterboards.ca.gov/profile_report_include?global_id=T0600100748&tabname=regulatoryhistory)  
**Potential Media of Concern:** OTHER GROUNDWATER (USES OTHER THAN DRINKING WATER)  
**User Defined Beneficial Use:**  
**DWR GW Sub Basin:** Santa Clara Valley - East Bay Plain (2-009.04)  
**Calwater Watershed Name:** Bay Bridges - Berkeley (203.30)  
**Post Closure Site Management:**  
**Future Land Use:**  
**Cleanup Oversight Agencies:** BERKELEY, CITY OF (LEAD) - CASE #: 01-0812  
CASEWORKER: GEOFFERY FIEDLER  
SAN FRANCISCO BAY RWQCB (REGION 2) - CASE #: 01-0812  
CASEWORKER: Regional Water Board  
**Gndwater Monitoring Freque:**  
**Designated Beneficial Use Desc:** Municipal and Domestic Supply, Agricultural Supply, Industrial Service Supply, Industrial Process Supply  
**Site History:**

No site history available

**LUST Sites from GeoTracker Search - Cleanup Status History (as of Feb 24, 2020)**

**Status:** Completed - Case Closed  
**Date :** 4/13/1995

**Status:** Open - Site Assessment  
**Date :** 6/18/1992

**Status:** Open - Case Begin Date  
**Date :** 5/11/1992

**LUST Sites from GeoTracker Search - Regulatory Activities (as of Feb 24, 2020)**

**Action Type:** Other Regulatory Actions  
**Action Date:** 4/13/1995  
**Received Issue Date:** 4/13/1995  
**Action:** Closure/No Further Action Letter  
**Doc Link:** [https://geotracker.waterboards.ca.gov/view\\_documents?global\\_id=T0600100748&enforcement\\_id=6432816&temptable=ENFORCEMENT](https://geotracker.waterboards.ca.gov/view_documents?global_id=T0600100748&enforcement_id=6432816&temptable=ENFORCEMENT)

**Title Description Comments:**

Case Closure Letter

**Action Type:** Leak Action  
**Action Date:** 5/11/1992  
**Received Issue Date:**  
**Action:** Leak Discovery  
**Doc Link:**  
**Title Description Comments:**

**Action Type:** Leak Action  
**Action Date:** 5/11/1992  
**Received Issue Date:**  
**Action:** Leak Stopped  
**Doc Link:**  
**Title Description Comments:**

**Action Type:** Leak Action  
**Action Date:** 5/11/1992  
**Received Issue Date:**  
**Action:** Leak Reported  
**Doc Link:**



Map Key	Number of Records	Direction	Distance (mi/ft)	Elev/Diff (ft)	Site	DB
---------	-------------------	-----------	------------------	----------------	------	----

Title Description Comments:

LUST Sites from GeoTracker Search - Documents (as of Feb 24, 2020)

**Document Type:** Site Documents **Size :**  
**Document Date:** 4/13/1995 **Submitted By:** ANGEL MCKNEELY (REGULATOR)  
**Type:** CLOSURE/NO FURTHER ACTION LETTER **Submitted:**  
**Title:** CASE CLOSURE LETTER  
**Title Link:** [https://geotracker.waterboards.ca.gov/view\\_documents?global\\_id=T0600100748&enforcement\\_id=6432816](https://geotracker.waterboards.ca.gov/view_documents?global_id=T0600100748&enforcement_id=6432816)

<a href="#">138</a>	2 of 3	SE	0.22 / 1,155.98	38.07 / 6	THE WOODEN DUCK 999 ANTHONY STREET BERKELEY CA 94710	EMISSIONS
---------------------	--------	----	--------------------	--------------	--	-----------

2002 Criteria Data

<b>Facility ID:</b>	13189	<b>CERR Code:</b>	
<b>Facility SIC Code:</b>	2434	<b>TOGT:</b>	.747
<b>CO:</b>	1	<b>ROGT:</b>	.6075234
<b>Air Basin:</b>	SF	<b>COT:</b>	
<b>District:</b>	BA	<b>NOXT:</b>	
<b>COID:</b>	ALA	<b>SOXT:</b>	
<b>DISN:</b>	BAY AREA AQMD	<b>PMT:</b>	
<b>CHAPIS:</b>		<b>PM10T:</b>	

2002 Toxic Data

<b>Facility ID:</b>	13189	<b>COID:</b>	ALA
<b>Facility SIC Code:</b>	2434	<b>DISN:</b>	BAY AREA AQMD
<b>CO:</b>	1	<b>CHAPIS:</b>	
<b>Air Basin:</b>	SF	<b>CERR Code:</b>	
<b>District:</b>	BA		
<b>TS:</b>			
<b>Health Risk Asmt:</b>			
<b>Non-Cancer Chronic Haz Ind:</b>			
<b>Non-Cancer Acute Haz Ind:</b>			

2003 Criteria Data

<b>Facility ID:</b>	13189	<b>CERR Code:</b>	
<b>Facility SIC Code:</b>	2434	<b>TOGT:</b>	.747
<b>CO:</b>	1	<b>ROGT:</b>	.61
<b>Air Basin:</b>	SF	<b>COT:</b>	
<b>District:</b>	BA	<b>NOXT:</b>	
<b>COID:</b>	ALA	<b>SOXT:</b>	
<b>DISN:</b>	BAY AREA AQMD	<b>PMT:</b>	
<b>CHAPIS:</b>		<b>PM10T:</b>	

2003 Toxic Data

<b>Facility ID:</b>	13189	<b>COID:</b>	ALA
<b>Facility SIC Code:</b>	2434	<b>DISN:</b>	BAY AREA AQMD
<b>CO:</b>	1	<b>CHAPIS:</b>	
<b>Air Basin:</b>	SF	<b>CERR Code:</b>	
<b>District:</b>	BA		
<b>TS:</b>			
<b>Health Risk Asmt:</b>			
<b>Non-Cancer Chronic Haz Ind:</b>			
<b>Non-Cancer Acute Haz Ind:</b>			

Map Key	Number of Records	Direction	Distance (mi/ft)	Elev/Diff (ft)	Site	DB
---------	-------------------	-----------	------------------	----------------	------	----

**2004 Criteria Data**

Facility ID:	13189	CERR Code:	
Facility SIC Code:	2434	TOGT:	.747
CO:	1	ROGT:	.6075234
Air Basin:	SF	COT:	
District:	BA	NOXT:	
COID:	ALA	SOXT:	
DISN:	BAY AREA AQMD	PMT:	
CHAPIS:		PM10T:	

**2004 Toxic Data**

Facility ID:	13189	COID:	ALA
Facility SIC Code:	2434	DISN:	BAY AREA AQMD
CO:	1	CHAPIS:	
Air Basin:	SF	CERR Code:	
District:	BA		
TS:			
Health Risk Asmt:			
Non-Cancer Chronic Haz Ind:			
Non-Cancer Acute Haz Ind:			

**2005 Criteria Data**

Facility ID:	13189	CERR Code:	
Facility SIC Code:	2434	TOGT:	.747
CO:	1	ROGT:	.6075234
Air Basin:	SF	COT:	
District:	BA	NOXT:	
COID:	ALA	SOXT:	
DISN:	BAY AREA AQMD	PMT:	
CHAPIS:		PM10T:	

**2005 Toxic Data**

Facility ID:	13189	COID:	ALA
Facility SIC Code:	2434	DISN:	BAY AREA AQMD
CO:	1	CHAPIS:	
Air Basin:	SF	CERR Code:	
District:	BA		
TS:			
Health Risk Asmt:			
Non-Cancer Chronic Haz Ind:			
Non-Cancer Acute Haz Ind:			

<a href="#">138</a>	3 of 3	SE	0.22 / 1,155.98	38.07 / 6	2929 SEVENTH ST., LLC 999 ANTHONY STREET BERKELEY CA 94710	RCRA NON GEN
---------------------	--------	----	--------------------	--------------	--	-----------------

EPA Handler ID:	CAC003049703
Gen Status Universe:	No Report
Contact Name:	LINDSEY HUEBNER
Contact Address:	1120 NYE STREET, SUITE 400 , , SAN RAFAEL , CA, 94901 ,
Contact Phone No and Ext:	415-457-4964
Contact Email:	LHUEBNER@WAREHAMDEVELOPMENT.COM
Contact Country:	
County Name:	ALAMEDA
EPA Region:	09
Land Type:	
Receive Date:	20200106

**Violation/Evaluation Summary**

Map Key	Number of Records	Direction	Distance (mi/ft)	Elev/Diff (ft)	Site	DB
---------	-------------------	-----------	------------------	----------------	------	----

**Note:** NO RECORDS: As of May 2020, there are no Compliance Monitoring and Enforcement (violation) records associated with this facility (EPA ID).

**Handler Summary**

**Importer Activity:** No  
**Mixed Waste Generator:** No  
**Transporter Activity:** No  
**Transfer Facility:** No  
**Onsite Burner Exemption:** No  
**Furnace Exemption:** No  
**Underground Injection Activity:** No  
**Commercial TSD:** No  
**Used Oil Transporter:** No  
**Used Oil Transfer Facility:** No  
**Used Oil Processor:** No  
**Used Oil Refiner:** No  
**Used Oil Burner:** No  
**Used Oil Market Burner:** No  
**Used Oil Spec Marketer:** No

**Hazardous Waste Handler Details**

**Sequence No:** 1  
**Receive Date:** 20200106  
**Handler Name:** 2929 SEVENTH ST., LLC  
**Source Type:** Implementer  
**Federal Waste Generator Code:** N  
**Generator Code Description:** Not a Generator, Verified

**Owner/Operator Details**

<b>Owner/Operator Ind:</b> Current Operator	<b>Street No:</b>
<b>Type:</b> Other	<b>Street 1:</b> 1120 NYE STREET, SUITE 400
<b>Name:</b> LINDSEY HUEBNER	<b>Street 2:</b>
<b>Date Became Current:</b>	<b>City:</b> SAN RAFAEL
<b>Date Ended Current:</b>	<b>State:</b> CA
<b>Phone:</b> 415-457-4964	<b>Country:</b>
<b>Source Type:</b> Implementer	<b>Zip Code:</b> 94901

<b>Owner/Operator Ind:</b> Current Owner	<b>Street No:</b>
<b>Type:</b> Other	<b>Street 1:</b> 1120 NYE STREET, SUITE 400
<b>Name:</b> 2929 SEVENTH ST., LLC	<b>Street 2:</b>
<b>Date Became Current:</b>	<b>City:</b> SAN RAFAEL
<b>Date Ended Current:</b>	<b>State:</b> CA
<b>Phone:</b> 415-457-4964	<b>Country:</b>
<b>Source Type:</b> Implementer	<b>Zip Code:</b> 94901

<a href="#">139</a>	1 of 2	NNW	0.22 / 1,156.86	27.63 / -5	A DONKEY AND GOAT, LLC 2323 B FOURTH ST CA	BERKELEY CUPA
---------------------	--------	-----	--------------------	---------------	--	------------------

**Facility ID:** FA0000700

**Additional Information**

<b>Program Element:</b> 4200 - HMBP	<b>Postal Address:</b> 1340 5th Street
<b>Billing Status:</b> 02 - INACTIVE, NON-BILLABLE	<b>Postal Address 2:</b>
<b>Owner:</b> Jared Brandt	<b>Postal State:</b> CA
<b>City:</b> BERKELEY	<b>Postal Zip:</b> 94710

Map Key	Number of Records	Direction	Distance (mi/ft)	Elev/Diff (ft)	Site	DB
<a href="#">139</a>	2 of 2	NNW	0.22 / 1,156.86	27.63 / -5	Urbano Cellars 2323 B Fourth ST CA	BERKELEY CUPA

Facility ID: FA0001295

**Additional Information**

<b>Program Element:</b>	4270 - HMBP - UNDER THRESHOLD	<b>Postal Address:</b>	2323 B Fourth Street
<b>Billing Status:</b>	02 - INACTIVE, NON-BILLABLE	<b>Postal Address 2:</b>	
<b>Owner:</b>	Fred Dick	<b>Postal State:</b>	CA
<b>City:</b>	BERKELEY	<b>Postal Zip:</b>	94710

<a href="#">140</a>	1 of 1	NNW	0.22 / 1,171.75	27.63 / -5	TRUST SECURITY MANAGEMENT 2321 4TH ST BERKELEY CA 94704	LUST
---------------------	--------	-----	-----------------	------------	---	------

<b>Global ID:</b>	T0600101388	<b>County:</b>	ALAMEDA
<b>Status:</b>	COMPLETED - CASE CLOSED	<b>Latitude:</b>	37.862268
<b>Status Date:</b>	9/22/1997	<b>Longitude:</b>	-122.298088
<b>Case Type:</b>	LUST CLEANUP SITE		
<b>Date Source:</b>	LUST Cleanup Sites from GeoTracker Search; LUST Cleanup Sites from GeoTracker Cleanup Sites Data Download		

**LUST Cleanup Sites from GeoTracker Cleanup Sites Data Download - Facilities Detail**

<b>RB Case No:</b>	01-1504	<b>Potential COC:</b>	Gasoline
<b>Local Case No:</b>	01-1504	<b>How Discovered:</b>	Tank Closure
<b>Begin Date:</b>	3/3/1987	<b>Stop Method:</b>	
<b>Lead Agency:</b>	BERKELEY, CITY OF	<b>Stop Description:</b>	
<b>Local Agency:</b>	BERKELEY, CITY OF	<b>Case Worker:</b>	GAF
<b>CUF Case:</b>	NO	<b>File Location:</b>	
<b>Potential Media of Concern:</b>	Other Groundwater (uses other than drinking water)		
<b>How Discovered Description:</b>			
<b>Calwater Watershed Name:</b>	Bay Bridges - Berkeley (203.30)		
<b>DWR GW Subbasin Name:</b>	Santa Clara Valley - East Bay Plain (2-009.04)		
<b>Disadvantaged Community:</b>			
<b>Site History:</b>			

**Regulatory Activity**

<b>Action Type:</b>	Other
<b>Date :</b>	3/3/1987
<b>Action:</b>	Leak Stopped
<b>Action Type:</b>	Other
<b>Date :</b>	3/3/1987
<b>Action:</b>	Leak Reported
<b>Action Type:</b>	Other
<b>Date :</b>	3/3/1987
<b>Action:</b>	Leak Discovery

**Regulatory Contacts**

<b>Contact Type:</b>	Local Agency Caseworker	<b>Address:</b>	2118 MILVIA STREET 3RD FLOOR
<b>Contact Name:</b>	GEOFFERY FIEDLER	<b>Email:</b>	gfiedler@ci.berkeley.ca.us
<b>City:</b>	BERKELEY	<b>Phone No:</b>	
<b>Organization Name:</b>	BERKELEY, CITY OF		
<b>Contact Type:</b>	Regional Board Caseworker	<b>Address:</b>	1515 CLAY ST SUITE 1400
<b>Contact Name:</b>	Regional Water Board	<b>Email:</b>	
<b>City:</b>	OAKLAND	<b>Phone No:</b>	

Map Key	Number of Records	Direction	Distance (mi/ft)	Elev/Diff (ft)	Site	DB
---------	-------------------	-----------	------------------	----------------	------	----

**Organization Name:** SAN FRANCISCO BAY RWQCB (REGION 2)

**Status History**

**Status:** Completed - Case Closed  
**Status Date:** 9/22/1997

**Status:** Open - Site Assessment  
**Status Date:** 5/15/1987

**Status:** Open - Case Begin Date  
**Status Date:** 3/3/1987

**LUST Sites from GeoTracker Search - Regulatory Profile (as of Feb 24, 2020)**

<b>Site Facility Name:</b>	TRUST SECURITY MANAGEMENT	<b>Potential COC:</b>	GASOLINE
<b>Site Facility Type:</b>	LUST CLEANUP SITE	<b>Facility Type:</b>	
<b>Cleanup Status:</b>	COMPLETED - CASE CLOSED	<b>Composting Method:</b>	
<b>Project Status:</b>		<b>Address:</b>	2321 4TH ST
<b>WDR Place Type:</b>		<b>City:</b>	BERKELEY
<b>WDR File:</b>		<b>Zip:</b>	94704
<b>WDR Order:</b>		<b>County:</b>	ALAMEDA
<b>CUF Priority Assig:</b>		<b>CUF Claim:</b>	
<b>CUF Amount Paid:</b>			
<b>File Location:</b>			
<b>Designated Beneficial Use:</b>	MUN, AGR, IND, PROC		
<b>Project Oversight Agencies:</b>			
<b>Report Link:</b>	<a href="https://geotracker.waterboards.ca.gov/profile_report?global_id=T0600101388">https://geotracker.waterboards.ca.gov/profile_report?global_id=T0600101388</a>		
<b>Cleanup Status Detail:</b>	COMPLETED - CASE CLOSED AS OF 9/22/1997		
<b>Cleanup History Link:</b>	<a href="https://geotracker.waterboards.ca.gov/profile_report_include?global_id=T0600101388&amp;tabname=regulatoryhistory">https://geotracker.waterboards.ca.gov/profile_report_include?global_id=T0600101388&amp;tabname=regulatoryhistory</a>		
<b>Potential Media of Concern:</b>	OTHER GROUNDWATER (USES OTHER THAN DRINKING WATER)		
<b>User Defined Beneficial Use:</b>			
<b>DWR GW Sub Basin:</b>	Santa Clara Valley - East Bay Plain (2-009.04)		
<b>Calwater Watershed Name:</b>	Bay Bridges - Berkeley (203.30)		
<b>Post Closure Site Management:</b>			
<b>Future Land Use:</b>			
<b>Cleanup Oversight Agencies:</b>	BERKELEY, CITY OF (LEAD) - CASE #: 01-1504 CASEWORKER: GEOFFERY FIEDLER SAN FRANCISCO BAY RWQCB (REGION 2) - CASE #: 01-1504 CASEWORKER: Regional Water Board		
<b>Gndwater Monitoring Freque:</b>			
<b>Designated Beneficial Use Desc:</b>	Municipal and Domestic Supply, Agricultural Supply, Industrial Service Supply, Industrial Process Supply		
<b>Site History:</b>			

No site history available

**LUST Sites from GeoTracker Search - Cleanup Status History (as of Feb 24, 2020)**

**Status:** Completed - Case Closed  
**Date :** 9/22/1997

**Status:** Open - Site Assessment  
**Date :** 5/15/1987

**Status:** Open - Case Begin Date  
**Date :** 3/3/1987

**LUST Sites from GeoTracker Search - Regulatory Activities (as of Feb 24, 2020)**

**Action Type:** Leak Action  
**Action Date:** 3/3/1987  
**Received Issue Date:**  
**Action:** Leak Discovery

Map Key	Number of Records	Direction	Distance (mi/ft)	Elev/Diff (ft)	Site	DB
---------	-------------------	-----------	------------------	----------------	------	----

Doc Link:  
Title Description Comments:

Action Type: Leak Action  
Action Date: 3/3/1987  
Received Issue Date:  
Action: Leak Stopped  
Doc Link:  
Title Description Comments:

Action Type: Leak Action  
Action Date: 3/3/1987  
Received Issue Date:  
Action: Leak Reported  
Doc Link:  
Title Description Comments:

<a href="#">141</a>	1 of 1	SE	0.22 / 1,180.23	33.42 / 1	COLOR TONE, INC. 2920 SEVENTH ST CA	BERKELEY CUPA
---------------------	--------	----	--------------------	--------------	---	------------------

Facility ID: FA0000718

**Additional Information**

Program Element:	4400 - HAZ WASTE GENERATOR	Postal Address:	2920 SEVENTH STREET
Billing Status:	02 - INACTIVE, NON-BILLABLE	Postal Address 2:	
Owner:	BOBBY SANTOS	Postal State:	CA
City:	BERKELEY	Postal Zip:	94710

<a href="#">142</a>	1 of 2	E	0.23 / 1,189.91	51.98 / 20	OLIVER COMPANY 1035 CARLETON ST BERKELEY CA 94710	LUST
---------------------	--------	---	--------------------	---------------	---	------

Global ID:	T0600101006	County:	ALAMEDA
Status:	COMPLETED - CASE CLOSED	Latitude:	37.8581069
Status Date:	8/24/1994	Longitude:	-122.289271
Case Type:	LUST CLEANUP SITE		
Date Source:	LUST Cleanup Sites from GeoTracker Search; LUST Cleanup Sites from GeoTracker Cleanup Sites Data Download		

**LUST Cleanup Sites from GeoTracker Cleanup Sites Data Download - Facilities Detail**

RB Case No:	01-1092	Potential COC:	Gasoline
Local Case No:	01-1092	How Discovered:	Tank Closure
Begin Date:	4/22/1987	Stop Method:	
Lead Agency:	BERKELEY, CITY OF	Stop Description:	
Local Agency:	BERKELEY, CITY OF	Case Worker:	GAF
CUF Case:	NO	File Location:	
Potential Media of Concern:	Soil		
How Discovered Description:			
Calwater Watershed Name:	Bay Bridges - Berkeley (203.30)		
DWR GW Subbasin Name:	Santa Clara Valley - East Bay Plain (2-009.04)		
Disadvantaged Community:			
Site History:			

**Regulatory Activity**

Action Type:	ENFORCEMENT
Date :	8/24/1994

Map Key	Number of Records	Direction	Distance (mi/ft)	Elev/Diff (ft)	Site	DB
---------	-------------------	-----------	------------------	----------------	------	----

**Action:** Closure/No Further Action Letter

**Action Type:** Other  
**Date :** 4/22/1987  
**Action:** Leak Stopped

**Action Type:** Other  
**Date :** 4/22/1987  
**Action:** Leak Reported

**Action Type:** Other  
**Date :** 4/22/1987  
**Action:** Leak Discovery

**Regulatory Contacts**

<b>Contact Type:</b>	Regional Board Caseworker	<b>Address:</b>	1515 CLAY ST SUITE 1400
<b>Contact Name:</b>	Regional Water Board	<b>Email:</b>	
<b>City:</b>	OAKLAND	<b>Phone No:</b>	
<b>Organization Name:</b>	SAN FRANCISCO BAY RWQCB (REGION 2)		

<b>Contact Type:</b>	Local Agency Caseworker	<b>Address:</b>	2118 MILVIA STREET 3RD FLOOR
<b>Contact Name:</b>	GEOFFERY FIEDLER	<b>Email:</b>	gfiedler@ci.berkeley.ca.us
<b>City:</b>	BERKELEY	<b>Phone No:</b>	
<b>Organization Name:</b>	BERKELEY, CITY OF		

**Status History**

**Status:** Completed - Case Closed  
**Status Date:** 8/24/1994

**Status:** Open - Site Assessment  
**Status Date:** 5/16/1987

**Status:** Open - Case Begin Date  
**Status Date:** 4/22/1987

**LUST Sites from GeoTracker Search - Regulatory Profile (as of Feb 24, 2020)**

<b>Site Facility Name:</b>	OLIVER COMPANY	<b>Potential COC:</b>	GASOLINE
<b>Site Facility Type:</b>	LUST CLEANUP SITE	<b>Facility Type:</b>	
<b>Cleanup Status:</b>	COMPLETED - CASE CLOSED	<b>Composting Method:</b>	
<b>Project Status:</b>		<b>Address:</b>	1035 CARLETON ST
<b>WDR Place Type:</b>		<b>City:</b>	BERKELEY
<b>WDR File:</b>		<b>Zip:</b>	94710
<b>WDR Order:</b>		<b>County:</b>	ALAMEDA
<b>CUF Priority Assig:</b>		<b>CUF Claim:</b>	
<b>CUF Amount Paid:</b>			
<b>File Location:</b>			
<b>Designated Beneficial Use:</b>	MUN, AGR, IND, PROC		
<b>Project Oversight Agencies:</b>			
<b>Report Link:</b>	<a href="https://geotracker.waterboards.ca.gov/profile_report?global_id=T0600101006">https://geotracker.waterboards.ca.gov/profile_report?global_id=T0600101006</a>		
<b>Cleanup Status Detail:</b>	COMPLETED - CASE CLOSED AS OF 8/24/1994		
<b>Cleanup History Link:</b>	<a href="https://geotracker.waterboards.ca.gov/profile_report_include?global_id=T0600101006&amp;tabname=regulatoryhistory">https://geotracker.waterboards.ca.gov/profile_report_include?global_id=T0600101006&amp;tabname=regulatoryhistory</a>		
<b>Potential Media of Concern:</b>	SOIL		
<b>User Defined Beneficial Use:</b>			
<b>DWR GW Sub Basin:</b>	Santa Clara Valley - East Bay Plain (2-009.04)		
<b>Calwater Watershed Name:</b>	Bay Bridges - Berkeley (203.30)		
<b>Post Closure Site Management:</b>			
<b>Future Land Use:</b>			
<b>Cleanup Oversight Agencies:</b>	BERKELEY, CITY OF (LEAD) - CASE #: 01-1092 CASEWORKER: GEOFFERY FIEDLER SAN FRANCISCO BAY RWQCB (REGION 2) - CASE #: 01-1092 CASEWORKER: Regional Water Board		
<b>Gndwater Monitoring Freque:</b>			
<b>Designated Beneficial Use</b>	Municipal and Domestic Supply, Agricultural Supply, Industrial Service Supply, Industrial Process Supply		

Map Key	Number of Records	Direction	Distance (mi/ft)	Elev/Diff (ft)	Site	DB
---------	-------------------	-----------	------------------	----------------	------	----

Desc:  
Site History:

No site history available

**LUST Sites from GeoTracker Search - Cleanup Status History (as of Feb 24, 2020)**

Status: Completed - Case Closed  
Date : 8/24/1994

Status: Open - Site Assessment  
Date : 5/16/1987

Status: Open - Case Begin Date  
Date : 4/22/1987

**LUST Sites from GeoTracker Search - Regulatory Activities (as of Feb 24, 2020)**

Action Type: Other Regulatory Actions  
Action Date: 8/24/1994  
Received Issue Date: 8/24/1994  
Action: Closure/No Further Action Letter  
Doc Link: [https://geotracker.waterboards.ca.gov/view\\_documents?global\\_id=T0600101006&enforcement\\_id=6217878&temptable=ENFORCEMENT](https://geotracker.waterboards.ca.gov/view_documents?global_id=T0600101006&enforcement_id=6217878&temptable=ENFORCEMENT)

Title Description Comments:

ust case closure

Action Type: Leak Action  
Action Date: 4/22/1987  
Received Issue Date:  
Action: Leak Discovery  
Doc Link:

Title Description Comments:

Action Type: Leak Action  
Action Date: 4/22/1987  
Received Issue Date:  
Action: Leak Stopped  
Doc Link:

Title Description Comments:

Action Type: Leak Action  
Action Date: 4/22/1987  
Received Issue Date:  
Action: Leak Reported  
Doc Link:

Title Description Comments:

**LUST Sites from GeoTracker Search - Documents (as of Feb 24, 2020)**

Document Type: Site Documents  
Document Date: 8/24/1994  
Type: CLOSURE/NO FURTHER ACTION LETTER  
Title: UST CASE CLOSURE  
Title Link: [https://geotracker.waterboards.ca.gov/view\\_documents?global\\_id=T0600101006&enforcement\\_id=6217878](https://geotracker.waterboards.ca.gov/view_documents?global_id=T0600101006&enforcement_id=6217878)

Size :  
Submitted By: KIMBERLY YEE (REGULATOR)  
Submitted:

[142](#)

2 of 2

E

0.23 /  
1,189.91

51.98 /  
20

ALWARD CONSTRUCTION  
1035 CARLETON ST  
BERKELEY CA 94710

RCRA  
NON GEN



Map Key	Number of Records	Direction	Distance (mi/ft)	Elev/Diff (ft)	Site	DB
<b>EPA Handler ID:</b>		CAL000449397				
<b>Gen Status Universe:</b>		No Report				
<b>Contact Name:</b>		TODD STAUBER				
<b>Contact Address:</b>		1035 CARLETON ST , , BERKELEY , CA, 94710 ,				
<b>Contact Phone No and Ext:</b>		510-527-6498				
<b>Contact Email:</b>		TODD@ALWARDCONSTRUCTION.COM				
<b>Contact Country:</b>						
<b>County Name:</b>		ALAMEDA				
<b>EPA Region:</b>		09				
<b>Land Type:</b>						
<b>Receive Date:</b>		20190926				

**Violation/Evaluation Summary**

**Note:** NO RECORDS: As of May 2020, there are no Compliance Monitoring and Enforcement (violation) records associated with this facility (EPA ID).

**Handler Summary**

<b>Importer Activity:</b>	No
<b>Mixed Waste Generator:</b>	No
<b>Transporter Activity:</b>	No
<b>Transfer Facility:</b>	No
<b>Onsite Burner Exemption:</b>	No
<b>Furnace Exemption:</b>	No
<b>Underground Injection Activity:</b>	No
<b>Commercial TSD:</b>	No
<b>Used Oil Transporter:</b>	No
<b>Used Oil Transfer Facility:</b>	No
<b>Used Oil Processor:</b>	No
<b>Used Oil Refiner:</b>	No
<b>Used Oil Burner:</b>	No
<b>Used Oil Market Burner:</b>	No
<b>Used Oil Spec Marketer:</b>	No

**Hazardous Waste Handler Details**

<b>Sequence No:</b>	1
<b>Receive Date:</b>	20190926
<b>Handler Name:</b>	ALWARD CONSTRUCTION
<b>Source Type:</b>	Implementer
<b>Federal Waste Generator Code:</b>	N
<b>Generator Code Description:</b>	Not a Generator, Verified

**Owner/Operator Details**

<b>Owner/Operator Ind:</b>	Current Owner	<b>Street No:</b>	
<b>Type:</b>	Other	<b>Street 1:</b>	553 EL PINTADO RD
<b>Name:</b>	OFM CORP	<b>Street 2:</b>	
<b>Date Became Current:</b>		<b>City:</b>	DANVILLE
<b>Date Ended Current:</b>		<b>State:</b>	CA
<b>Phone:</b>	925-963-6370	<b>Country:</b>	
<b>Source Type:</b>	Implementer	<b>Zip Code:</b>	94526
<b>Owner/Operator Ind:</b>	Current Operator	<b>Street No:</b>	
<b>Type:</b>	Other	<b>Street 1:</b>	1035 CARLETON ST
<b>Name:</b>	TODD STAUBER	<b>Street 2:</b>	
<b>Date Became Current:</b>		<b>City:</b>	BERKELEY
<b>Date Ended Current:</b>		<b>State:</b>	CA
<b>Phone:</b>	510-527-6498	<b>Country:</b>	
<b>Source Type:</b>	Implementer	<b>Zip Code:</b>	94710

Map Key	Number of Records	Direction	Distance (mi/ft)	Elev/Diff (ft)	Site	DB
<a href="#">143</a>	1 of 8	S	0.23 / 1,214.68	26.63 / -6	BAY EXPORT SERVICES 717 POTTER ST BERKELEY CA 94704	LUST

**Global ID:** T0600100150  
**Status:** COMPLETED - CASE CLOSED  
**Status Date:** 5/23/2003  
**Case Type:** LUST CLEANUP SITE  
**Date Source:** LUST Cleanup Sites from GeoTracker Search; LUST Cleanup Sites from GeoTracker Cleanup Sites Data Download

**County:** ALAMEDA  
**Latitude:** 37.85145  
**Longitude:** -122.294537

**LUST Cleanup Sites from GeoTracker Cleanup Sites Data Download - Facilities Detail**

**RB Case No:** 01-0162  
**Local Case No:** 01-0162  
**Begin Date:** 3/22/1988  
**Lead Agency:** BERKELEY, CITY OF  
**Local Agency:** BERKELEY, CITY OF  
**CUF Case:** YES  
**Potential Media of Concern:** Other Groundwater (uses other than drinking water)  
**How Discovered Description:**  
**Calwater Watershed Name:** Bay Bridges - Berkeley (203.30)  
**DWR GW Subbasin Name:** Santa Clara Valley - East Bay Plain (2-009.04)  
**Disadvantaged Community:**  
**Site History:**

**Potential COC:** Gasoline  
**How Discovered:** Tank Closure  
**Stop Method:**  
**Stop Description:**  
**Case Worker:** GAF  
**File Location:** Local Agency

**Regulatory Activity**

**Action Type:** ENFORCEMENT  
**Date :** 5/23/2003  
**Action:** Closure/No Further Action Letter

**Action Type:** REMEDIATION  
**Date :** 8/27/2002  
**Action:** Monitored Natural Attenuation

**Action Type:** ENFORCEMENT  
**Date :** 11/2/1993  
**Action:** Technical Correspondence / Assistance / Other

**Action Type:** ENFORCEMENT  
**Date :** 4/30/1993  
**Action:** Technical Correspondence / Assistance / Other

**Action Type:** ENFORCEMENT  
**Date :** 7/27/1988  
**Action:** Technical Correspondence / Assistance / Other

**Action Type:** ENFORCEMENT  
**Date :** 4/25/1988  
**Action:** Technical Correspondence / Assistance / Other

**Action Type:** Other  
**Date :** 4/1/1988  
**Action:** Leak Discovery

**Action Type:** Other  
**Date :** 4/1/1988  
**Action:** Leak Reported

**Action Type:** Other  
**Date :** 4/1/1988  
**Action:** Leak Stopped

**Action Type:** ENFORCEMENT  
**Date :** 3/22/1988

Map Key	Number of Records	Direction	Distance (mi/ft)	Elev/Diff (ft)	Site	DB
---------	-------------------	-----------	------------------	----------------	------	----

Action: Technical Correspondence / Assistance / Other

**Regulatory Contacts**

<b>Contact Type:</b>	Local Agency Caseworker	<b>Address:</b>	2118 MILVIA STREET 3RD FLOOR
<b>Contact Name:</b>	GEOFFERY FIEDLER	<b>Email:</b>	gfiedler@ci.berkeley.ca.us
<b>City:</b>	BERKELEY	<b>Phone No:</b>	
<b>Organization Name:</b>	BERKELEY, CITY OF		

<b>Contact Type:</b>	Regional Board Caseworker	<b>Address:</b>	1515 CLAY ST SUITE 1400
<b>Contact Name:</b>	Regional Water Board	<b>Email:</b>	
<b>City:</b>	OAKLAND	<b>Phone No:</b>	
<b>Organization Name:</b>	SAN FRANCISCO BAY RWQCB (REGION 2)		

**Status History**

**Status:** Completed - Case Closed  
**Status Date:** 5/23/2003

**Status:** Open - Verification Monitoring  
**Status Date:** 8/20/2002

**Status:** Open - Site Assessment  
**Status Date:** 3/22/1988

**Status:** Open - Case Begin Date  
**Status Date:** 3/22/1988

**LUST Sites from GeoTracker Search - Regulatory Profile (as of Feb 24, 2020)**

<b>Site Facility Name:</b>	BAY EXPORT SERVICES	<b>Potential COC:</b>	GASOLINE
<b>Site Facility Type:</b>	LUST CLEANUP SITE	<b>Facility Type:</b>	
<b>Cleanup Status:</b>	COMPLETED - CASE CLOSED	<b>Composting Method:</b>	
<b>Project Status:</b>		<b>Address:</b>	717 POTTER ST
<b>WDR Place Type:</b>		<b>City:</b>	BERKELEY
<b>WDR File:</b>		<b>Zip:</b>	94704
<b>WDR Order:</b>		<b>County:</b>	ALAMEDA
<b>CUF Priority Assig:</b>	B	<b>CUF Claim:</b>	2362
<b>CUF Amount Paid:</b>	\$17,831		
<b>File Location:</b>	LOCAL AGENCY		
<b>Designated Beneficial Use:</b>	MUN, AGR, IND, PROC		
<b>Project Oversight Agencies:</b>			
<b>Report Link:</b>	<a href="https://geotracker.waterboards.ca.gov/profile_report?global_id=T0600100150">https://geotracker.waterboards.ca.gov/profile_report?global_id=T0600100150</a>		
<b>Cleanup Status Detail:</b>	COMPLETED - CASE CLOSED AS OF 5/23/2003		
<b>Cleanup History Link:</b>	<a href="https://geotracker.waterboards.ca.gov/profile_report_include?global_id=T0600100150&amp;tabname=regulatoryhistory">https://geotracker.waterboards.ca.gov/profile_report_include?global_id=T0600100150&amp;tabname=regulatoryhistory</a>		
<b>Potential Media of Concern:</b>	OTHER GROUNDWATER (USES OTHER THAN DRINKING WATER)		
<b>User Defined Beneficial Use:</b>			
<b>DWR GW Sub Basin:</b>	Santa Clara Valley - East Bay Plain (2-009.04)		
<b>Calwater Watershed Name:</b>	Bay Bridges - Berkeley (203.30)		
<b>Post Closure Site Management:</b>			
<b>Future Land Use:</b>			
<b>Cleanup Oversight Agencies:</b>	BERKELEY, CITY OF (LEAD) - CASE #: 01-0162 CASEWORKER: GEOFFERY FIEDLER SAN FRANCISCO BAY RWQCB (REGION 2) - CASE #: 01-0162 CASEWORKER: Regional Water Board		
<b>Gndwater Monitoring Freque:</b>			
<b>Designated Beneficial Use Desc:</b>	Municipal and Domestic Supply, Agricultural Supply, Industrial Service Supply, Industrial Process Supply		
<b>Site History:</b>			

No site history available

**LUST Sites from GeoTracker Search - Cleanup Status History (as of Feb 24, 2020)**

Map Key	Number of Records	Direction	Distance (mi/ft)	Elev/Diff (ft)	Site	DB
<b>Status:</b>		Completed - Case Closed				
<b>Date :</b>		5/23/2003				
<b>Status:</b>		Open - Verification Monitoring				
<b>Date :</b>		8/20/2002				
<b>Status:</b>		Open - Site Assessment				
<b>Date :</b>		3/22/1988				
<b>Status:</b>		Open - Case Begin Date				
<b>Date :</b>		3/22/1988				

**LUST Sites from GeoTracker Search - Cleanup Action Report (as of Feb 24, 2020)**

**Action Type:** MONITORED NATURAL ATTENUATION **Begin Date:** 8/27/2002  
**Phase:** Water **End Date:**  
**Contaminant Mass Removed:**  
**Description:** Monitor and assess extent with probe study

**LUST Sites from GeoTracker Search - Regulatory Activities (as of Feb 24, 2020)**

**Action Type:** Other Regulatory Actions  
**Action Date:** 5/23/2003  
**Received Issue Date:** 5/23/2003  
**Action:** Closure/No Further Action Letter  
**Doc Link:** [https://geotracker.waterboards.ca.gov/view\\_documents?global\\_id=T0600100150&enforcement\\_id=6027195&temptable=ENFORCEMENT](https://geotracker.waterboards.ca.gov/view_documents?global_id=T0600100150&enforcement_id=6027195&temptable=ENFORCEMENT)

**Title Description Comments:**

Closure Package 717 Potter St

**Action Type:** Other Regulatory Actions  
**Action Date:** 11/2/1993  
**Received Issue Date:** 11/2/1993  
**Action:** Technical Correspondence / Assistance / Other  
**Doc Link:** [https://geotracker.waterboards.ca.gov/view\\_documents?global\\_id=T0600100150&enforcement\\_id=6027196&temptable=ENFORCEMENT](https://geotracker.waterboards.ca.gov/view_documents?global_id=T0600100150&enforcement_id=6027196&temptable=ENFORCEMENT)

**Title Description Comments:**

SWRCB Cleanup Fund Correspondence

**Action Type:** Other Regulatory Actions  
**Action Date:** 4/30/1993  
**Received Issue Date:** 4/30/1993  
**Action:** Technical Correspondence / Assistance / Other  
**Doc Link:** [https://geotracker.waterboards.ca.gov/view\\_documents?global\\_id=T0600100150&enforcement\\_id=6027198&temptable=ENFORCEMENT](https://geotracker.waterboards.ca.gov/view_documents?global_id=T0600100150&enforcement_id=6027198&temptable=ENFORCEMENT)

**Title Description Comments:**

City of Berkeley Correspondence

**Action Type:** Other Regulatory Actions  
**Action Date:** 7/27/1988  
**Received Issue Date:** 7/27/1988  
**Action:** Technical Correspondence / Assistance / Other  
**Doc Link:** [https://geotracker.waterboards.ca.gov/view\\_documents?global\\_id=T0600100150&enforcement\\_id=6027200&temptable=ENFORCEMENT](https://geotracker.waterboards.ca.gov/view_documents?global_id=T0600100150&enforcement_id=6027200&temptable=ENFORCEMENT)

**Title Description Comments:**

D&D Consultants Report 7.27.88

**Action Type:** Other Regulatory Actions  
**Action Date:** 4/25/1988  
**Received Issue Date:** 4/25/1988

Map Key	Number of Records	Direction	Distance (mi/ft)	Elev/Diff (ft)	Site	DB
---------	-------------------	-----------	------------------	----------------	------	----

**Action:** Technical Correspondence / Assistance / Other  
**Doc Link:** [https://geotracker.waterboards.ca.gov/view\\_documents?global\\_id=T0600100150&enforcement\\_id=6027204&temptable=ENFORCEMENT](https://geotracker.waterboards.ca.gov/view_documents?global_id=T0600100150&enforcement_id=6027204&temptable=ENFORCEMENT)

**Title Description Comments:**

D&D Consultants Report 4.25.88

**Action Type:** Other Regulatory Actions  
**Action Date:** 3/22/1988  
**Received Issue Date:** 3/22/1988  
**Action:** Technical Correspondence / Assistance / Other  
**Doc Link:** [https://geotracker.waterboards.ca.gov/view\\_documents?global\\_id=T0600100150&enforcement\\_id=6027177&temptable=ENFORCEMENT](https://geotracker.waterboards.ca.gov/view_documents?global_id=T0600100150&enforcement_id=6027177&temptable=ENFORCEMENT)

**Title Description Comments:**

UST Removal Photos

**Action Type:** Cleanup Action  
**Action Date:** 8/27/2002  
**Received Issue Date:**  
**Action:** Monitored Natural Attenuation  
**Doc Link:**  
**Title Description Comments:**

Monitor and assess extent with probe study

**Action Type:** Leak Action  
**Action Date:** 4/1/1988  
**Received Issue Date:**  
**Action:** Leak Discovery  
**Doc Link:**  
**Title Description Comments:**

**Action Type:** Leak Action  
**Action Date:** 4/1/1988  
**Received Issue Date:**  
**Action:** Leak Reported  
**Doc Link:**  
**Title Description Comments:**

**Action Type:** Leak Action  
**Action Date:** 4/1/1988  
**Received Issue Date:**  
**Action:** Leak Stopped  
**Doc Link:**  
**Title Description Comments:**

**LUST Sites from GeoTracker Search - Documents (as of Feb 24, 2020)**

**Document Type:** Site Documents **Size :**  
**Document Date:** 5/23/2003 **Submitted By:** CHERIE MCCAULOU (REGULATOR)  
**Type:** CLOSURE/NO FURTHER ACTION LETTER **Submitted:**  
**Title:** CLOSURE PACKAGE 717 POTTER ST  
**Title Link:** [https://geotracker.waterboards.ca.gov/view\\_documents?global\\_id=T0600100150&enforcement\\_id=6027195](https://geotracker.waterboards.ca.gov/view_documents?global_id=T0600100150&enforcement_id=6027195)

**Document Type:** Site Documents **Size :**  
**Document Date:** 11/2/1993 **Submitted By:** CHERIE MCCAULOU (REGULATOR)  
**Type:** TECHNICAL CORRESPONDENCE / ASSISTANCE / OTHER **Submitted:**  
**Title:** SWRCB CLEANUP FUND CORRESPONDENCE  
**Title Link:** [https://geotracker.waterboards.ca.gov/view\\_documents?global\\_id=T0600100150&enforcement\\_id=6027196](https://geotracker.waterboards.ca.gov/view_documents?global_id=T0600100150&enforcement_id=6027196)

**Document Type:** Site Documents **Size :**

Map Key	Number of Records	Direction	Distance (mi/ft)	Elev/Diff (ft)	Site	DB
<b>Document Date:</b> <b>Type:</b>	4/30/1993 TECHNICAL CORRESPONDENCE / ASSISTANCE / OTHER				<b>Submitted By:</b> <b>Submitted:</b> CHERIE MCCAULOU (REGULATOR)	
<b>Title:</b> <b>Title Link:</b>	CITY OF BERKELEY CORRESPONDENCE <a href="https://geotracker.waterboards.ca.gov/view_documents?global_id=T0600100150&amp;enforcement_id=6027198">https://geotracker.waterboards.ca.gov/view_documents?global_id=T0600100150&amp;enforcement_id=6027198</a>					
<b>Document Type:</b> <b>Document Date:</b> <b>Type:</b>	Site Documents 7/27/1988 TECHNICAL CORRESPONDENCE / ASSISTANCE / OTHER				<b>Size :</b> <b>Submitted By:</b> <b>Submitted:</b> CHERIE MCCAULOU (REGULATOR)	
<b>Title:</b> <b>Title Link:</b>	D&D CONSULTANTS REPORT 7.27.88 <a href="https://geotracker.waterboards.ca.gov/view_documents?global_id=T0600100150&amp;enforcement_id=6027200">https://geotracker.waterboards.ca.gov/view_documents?global_id=T0600100150&amp;enforcement_id=6027200</a>					
<b>Document Type:</b> <b>Document Date:</b> <b>Type:</b>	Site Documents 4/25/1988 TECHNICAL CORRESPONDENCE / ASSISTANCE / OTHER				<b>Size :</b> <b>Submitted By:</b> <b>Submitted:</b> CHERIE MCCAULOU (REGULATOR)	
<b>Title:</b> <b>Title Link:</b>	D&D CONSULTANTS REPORT 4.25.88 <a href="https://geotracker.waterboards.ca.gov/view_documents?global_id=T0600100150&amp;enforcement_id=6027204">https://geotracker.waterboards.ca.gov/view_documents?global_id=T0600100150&amp;enforcement_id=6027204</a>					
<b>Document Type:</b> <b>Document Date:</b> <b>Type:</b>	Site Documents 3/22/1988 TECHNICAL CORRESPONDENCE / ASSISTANCE / OTHER				<b>Size :</b> <b>Submitted By:</b> <b>Submitted:</b> CHERIE MCCAULOU (REGULATOR)	
<b>Title:</b> <b>Title Link:</b>	UST REMOVAL PHOTOS <a href="https://geotracker.waterboards.ca.gov/view_documents?global_id=T0600100150&amp;enforcement_id=6027177">https://geotracker.waterboards.ca.gov/view_documents?global_id=T0600100150&amp;enforcement_id=6027177</a>					

[143](#) 2 of 8 S 0.23 / 1,214.68 26.63 / -6 BAY EXPORT SERVICES 717 POTTER STREET BERKELEY CA 94710 HHSS

**County:**  
**Pdf File Url:** <http://geotracker.waterboards.ca.gov/ustpdfs/pdf/00035d68.pdf>

[143](#) 3 of 8 S 0.23 / 1,214.68 26.63 / -6 BAYER CORP APC LAB 717 POTTER ST BERKELEY CA 94710 RCRA NON GEN

**EPA Handler ID:** CAR000009894  
**Gen Status Universe:** No Report  
**Contact Name:** JEFFREY BOWMAN  
**Contact Address:** 800 DWIGHT WAY , PO BOX 1986 , BERKELEY , CA, 94701-1986 , US  
**Contact Phone No and Ext:** 510-705-4870  
**Contact Email:** JEFFREY.BOWMAN@BAYER.COM  
**Contact Country:** US  
**County Name:** ALAMEDA  
**EPA Region:** 09  
**Land Type:** Private  
**Receive Date:** 20150504

#### Violation/Evaluation Summary

**Note:** NO RECORDS: As of May 2020, there are no Compliance Monitoring and Enforcement (violation) records associated with this facility (EPA ID).

#### Handler Summary

**Importer Activity:** No  
**Mixed Waste Generator:** No  
**Transporter Activity:** No  
**Transfer Facility:** No  
**Onsite Burner Exemption:** No  
**Furnace Exemption:** No  
**Underground Injection Activity:** No

Map Key	Number of Records	Direction	Distance (mi/ft)	Elev/Diff (ft)	Site	DB
Commercial TSD:		No				
Used Oil Transporter:		No				
Used Oil Transfer Facility:		No				
Used Oil Processor:		No				
Used Oil Refiner:		No				
Used Oil Burner:		No				
Used Oil Market Burner:		No				
Used Oil Spec Marketer:		No				

**Hazardous Waste Handler Details**

Sequence No: 1  
 Receive Date: 19960901  
 Handler Name: BAYER CORP APC LAB  
 Source Type: Implementer  
 Federal Waste Generator Code: 2  
 Generator Code Description: Small Quantity Generator

**Hazardous Waste Handler Details**

Sequence No: 1  
 Receive Date: 20150504  
 Handler Name: BAYER CORP APC LAB  
 Source Type: Notification  
 Federal Waste Generator Code: N  
 Generator Code Description: Not a Generator, Verified

**Owner/Operator Details**

Owner/Operator Ind: Current Owner  
 Type: Private  
 Name: WAREHAM PROPERTY GROUP  
 Date Became Current:  
 Date Ended Current:  
 Phone: 415-457-4964  
 Source Type: Implementer

Street No:  
 Street 1: 1120 WYE ST STE 400  
 Street 2:  
 City: SAN RAFAEL  
 State: CA  
 Country:  
 Zip Code: 94901

Owner/Operator Ind: Current Owner  
 Type: Private  
 Name: WAREHAM PROPERTY GROUP  
 Date Became Current:  
 Date Ended Current:  
 Phone: 415-457-4964  
 Source Type: Notification

Street No:  
 Street 1: 1120 WYE ST STE 400  
 Street 2:  
 City: SAN RAFAEL  
 State: CA  
 Country:  
 Zip Code: 94901

**Historical Handler Details**

Receive Dt: 19960901  
 Generator Code Description: Small Quantity Generator  
 Handler Name: BAYER CORP APC LAB

[143](#)

4 of 8

S

0.23 /  
1,214.68

26.63 /  
-6

WAREHAM PROPERTIES  
717 POTTER ST  
CA

BERKELEY  
CUPA

Facility ID: FA0000938

**Additional Information**

Program Element: 4200 - HMBP  
 Billing Status: 02 - INACTIVE, NON-BILLABLE  
 Owner: 7th Street Properties II

Postal Address: 1120 Nye Street, Ste 400  
 Postal Address 2:  
 Postal State: CA

Map Key	Number of Records	Direction	Distance (mi/ft)	Elev/Diff (ft)	Site	DB
---------	-------------------	-----------	------------------	----------------	------	----

City: San Rafael Postal Zip: 94901

<a href="#">143</a>	5 of 8	S	0.23 / 1,214.68	26.63 / -6	E.O. LAWRENCE BERKELEY NATIONAL LABORATORY - BUILDING 977 717 Potter ST CA	BERKELEY CUPA
---------------------	--------	---	--------------------	---------------	--	------------------

Facility ID: FA0000511

**Additional Information**

<b>Program Element:</b>	4200 - HMBP	<b>Postal Address:</b>	1 Cyclotron Road, MS 90R1023
<b>Billing Status:</b>	01 - ACTIVE, CUPA	<b>Postal Address 2:</b>	
<b>Owner:</b>	U.S. Dept. of Energy - Bay Area Site Office - ATTN: Mary Gross	<b>Postal State:</b>	CA
<b>City:</b>	BERKELEY	<b>Postal Zip:</b>	94720

<b>Program Element:</b>	4400 - HAZ WASTE GENERATOR	<b>Postal Address:</b>	1 Cyclotron Road, MS 90R1023
<b>Billing Status:</b>	01 - ACTIVE, CUPA	<b>Postal Address 2:</b>	
<b>Owner:</b>	U.S. Dept. of Energy - Bay Area Site Office - ATTN: Mary Gross	<b>Postal State:</b>	CA
<b>City:</b>	BERKELEY	<b>Postal Zip:</b>	94720

<a href="#">143</a>	6 of 8	S	0.23 / 1,214.68	26.63 / -6	BAYER HEALTHCARE LLC 717 POTTER ST CA	BERKELEY CUPA
---------------------	--------	---	--------------------	---------------	---	------------------

Facility ID: FA0000287

**Additional Information**

<b>Program Element:</b>	GB01 - GREEN BUSINESS	<b>Postal Address:</b>	P.O. BOX 1986
<b>Billing Status:</b>	02 - INACTIVE, NON-BILLABLE	<b>Postal Address 2:</b>	
<b>Owner:</b>	BAYER CORPORATION	<b>Postal State:</b>	CA
<b>City:</b>	Berkeley	<b>Postal Zip:</b>	94701

<b>Program Element:</b>	4200 - HMBP	<b>Postal Address:</b>	P.O. BOX 1986
<b>Billing Status:</b>	02 - INACTIVE, NON-BILLABLE	<b>Postal Address 2:</b>	
<b>Owner:</b>	BAYER CORPORATION	<b>Postal State:</b>	CA
<b>City:</b>	Berkeley	<b>Postal Zip:</b>	94701

<b>Program Element:</b>	4400 - HAZ WASTE GENERATOR	<b>Postal Address:</b>	P.O. BOX 1986
<b>Billing Status:</b>	02 - INACTIVE, NON-BILLABLE	<b>Postal Address 2:</b>	
<b>Owner:</b>	BAYER CORPORATION	<b>Postal State:</b>	CA
<b>City:</b>	Berkeley	<b>Postal Zip:</b>	94701

<a href="#">143</a>	7 of 8	S	0.23 / 1,214.68	26.63 / -6	BAY EXPORT SERVICES 717 POTTER STREET BERKELEY CA	HIST TANK
---------------------	--------	---	--------------------	---------------	---	-----------

<b>Owner Name:</b>	BAY EXPORT SERVICES	<b>No of Containers:</b>	2
<b>Owner Street:</b>	717 POTTER STREET	<b>County:</b>	ALAMEDA
<b>Owner City:</b>	BERKELEY	<b>Facility State:</b>	CA
<b>Owner State:</b>	CA	<b>Facility Zip:</b>	94710
<b>Owner Zip:</b>	94710		

<a href="#">143</a>	8 of 8	S	0.23 / 1,214.68	26.63 / -6	LBNL BLDG 977 POTTER STREET 717 POTTER STREET BLDG 977 BERKELEY CA 94710-2722	RCRA SQG
---------------------	--------	---	--------------------	---------------	---	----------

EPA Handler ID: CAR000161679



Map Key	Number of Records	Direction	Distance (mi/ft)	Elev/Diff (ft)	Site	DB
<b>Gen Status Universe:</b>		Small Quantity Generator				
<b>Contact Name:</b>		NANCY E ROTHERMICH				
<b>Contact Address:</b>		1 CYCLOTRON RD , MS85B0198 , BERKELEY , CA, 94720-8272 , US				
<b>Contact Phone No and Ext:</b>		510-486-4644				
<b>Contact Email:</b>		NEROTHERMICH@LBL.GOV				
<b>Contact Country:</b>		US				
<b>County Name:</b>		ALAMEDA				
<b>EPA Region:</b>		09				
<b>Land Type:</b>		Private				
<b>Receive Date:</b>		20050329				

**Violation/Evaluation Summary**

**Note:** NO RECORDS: As of May 2020, there are no Compliance Monitoring and Enforcement (violation) records associated with this facility (EPA ID).

**Handler Summary**

**Importer Activity:** No  
**Mixed Waste Generator:** No  
**Transporter Activity:** No  
**Transfer Facility:** No  
**Onsite Burner Exemption:** No  
**Furnace Exemption:** No  
**Underground Injection Activity:** No  
**Commercial TSD:** No  
**Used Oil Transporter:** No  
**Used Oil Transfer Facility:** No  
**Used Oil Processor:** No  
**Used Oil Refiner:** No  
**Used Oil Burner:** No  
**Used Oil Market Burner:** No  
**Used Oil Spec Marketer:** No

**Hazardous Waste Handler Details**

**Sequence No:** 1  
**Receive Date:** 20050329  
**Handler Name:** LBNL BLDG 977 POTTER STREET  
**Federal Waste Generator Code:** 2  
**Generator Code Description:** Small Quantity Generator  
**Source Type:** Notification

**Waste Code Details**

**Hazardous Waste Code:** D001  
**Waste Code Description:** IGNITABLE WASTE

**Hazardous Waste Code:** D002  
**Waste Code Description:** CORROSIVE WASTE

**Hazardous Waste Code:** D003  
**Waste Code Description:** REACTIVE WASTE

**Hazardous Waste Code:** D004  
**Waste Code Description:** ARSENIC

**Hazardous Waste Code:** D005  
**Waste Code Description:** BARIUM

**Hazardous Waste Code:** D006  
**Waste Code Description:** CADMIUM

**Hazardous Waste Code:** D007

Map Key	Number of Records	Direction	Distance (mi/ft)	Elev/Diff (ft)	Site	DB
<b>Waste Code Description:</b>		CHROMIUM				
<b>Hazardous Waste Code:</b>		D008				
<b>Waste Code Description:</b>		LEAD				
<b>Hazardous Waste Code:</b>		D009				
<b>Waste Code Description:</b>		MERCURY				
<b>Hazardous Waste Code:</b>		D010				
<b>Waste Code Description:</b>		SELENIUM				
<b>Hazardous Waste Code:</b>		D011				
<b>Waste Code Description:</b>		SILVER				
<b>Hazardous Waste Code:</b>		D022				
<b>Waste Code Description:</b>		CHLOROFORM				
<b>Hazardous Waste Code:</b>		F003				
<b>Waste Code Description:</b>		THE FOLLOWING SPENT NONHALOGENATED SOLVENTS: XYLENE, ACETONE, ETHYL ACETATE, ETHYL BENZENE, ETHYL ETHER, METHYL ISOBUTYL KETONE, N-BUTYL ALCOHOL, CYCLOHEXANONE, AND METHANOL; ALL SPENT SOLVENT MIXTURES/BLENDS CONTAINING, BEFORE USE, ONLY THE ABOVE SPENT NONHALOGENATED SOLVENTS; AND ALL SPENT SOLVENT MIXTURES/BLENDS CONTAINING, BEFORE USE, ONE OR MORE OF THE ABOVE NONHALOGENATED SOLVENTS, AND A TOTAL OF TEN PERCENT OR MORE (BY VOLUME) OF ONE OR MORE OF THOSE SOLVENTS LISTED IN F001, F002, F004, AND F005; AND STILL BOTTOMS FROM THE RECOVERY OF THESE SPENT SOLVENTS AND SPENT SOLVENT MIXTURES.				
<b>Hazardous Waste Code:</b>		F005				
<b>Waste Code Description:</b>		THE FOLLOWING SPENT NONHALOGENATED SOLVENTS: TOLUENE, METHYL ETHYL KETONE, CARBON DISULFIDE, ISOBUTANOL, PYRIDINE, BENZENE, 2-ETHOXYETHANOL, AND 2-NITROPROPANE; ALL SPENT SOLVENT MIXTURES/BLENDS CONTAINING, BEFORE USE, A TOTAL OF TEN PERCENT OR MORE (BY VOLUME) OF ONE OR MORE OF THE ABOVE NONHALOGENATED SOLVENTS OR THOSE SOLVENTS LISTED IN F001, F002, OR F004; AND STILL BOTTOMS FROM THE RECOVERY OF THESE SPENT SOLVENTS AND SPENT SOLVENT MIXTURES.				
<b>Hazardous Waste Code:</b>		U003				
<b>Waste Code Description:</b>		ACETONITRILE (I,T)				
<b>Hazardous Waste Code:</b>		U044				
<b>Waste Code Description:</b>		CHLOROFORM (OR) METHANE, TRICHLORO-				
<b>Hazardous Waste Code:</b>		U154				
<b>Waste Code Description:</b>		METHANOL (I) (OR) METHYL ALCOHOL (I)				
<b>Owner/Operator Details</b>						
<b>Owner/Operator Ind:</b>	Current Owner				<b>Street No:</b>	
<b>Type:</b>	Private				<b>Street 1:</b>	1120 NYE STREET
<b>Name:</b>	FIFTH AND POTTER STREET LLC				<b>Street 2:</b>	SUITE 400
<b>Date Became Current:</b>	19961025				<b>City:</b>	SAN RAFAEL
<b>Date Ended Current:</b>					<b>State:</b>	CA
<b>Phone:</b>					<b>Country:</b>	US
<b>Source Type:</b>	Notification				<b>Zip Code:</b>	94901
<b>Owner/Operator Ind:</b>	Current Operator				<b>Street No:</b>	
<b>Type:</b>	State				<b>Street 1:</b>	
<b>Name:</b>	UNIVERSITY OF CALIFORNIA				<b>Street 2:</b>	
<b>Date Became Current:</b>	20050401				<b>City:</b>	
<b>Date Ended Current:</b>					<b>State:</b>	
<b>Phone:</b>					<b>Country:</b>	US
<b>Source Type:</b>	Notification				<b>Zip Code:</b>	

144

1 of 3

ESE

0.23 /  
1,223.8746.30 /  
14MEYER SOUND LABORATORIES  
INC.  
1033 HEINZ AVE  
CABERKELEY  
CUPA

Map Key	Number of Records	Direction	Distance (mi/ft)	Elev/Diff (ft)	Site	DB
---------	-------------------	-----------	------------------	----------------	------	----

Facility ID: FA0000154

**Additional Information**

<b>Program Element:</b>	SW02 - STORMWATER	<b>Postal Address:</b>	2832 San Pablo Avenue
<b>Billing Status:</b>	01 - ACTIVE, CUPA	<b>Postal Address 2:</b>	
<b>Owner:</b>	Meyer Sound Laboratories Inc	<b>Postal State:</b>	CA
<b>City:</b>	BERKELEY	<b>Postal Zip:</b>	94710
<b>Program Element:</b>	4400 - HAZ WASTE GENERATOR	<b>Postal Address:</b>	2832 San Pablo Avenue
<b>Billing Status:</b>	01 - ACTIVE, CUPA	<b>Postal Address 2:</b>	
<b>Owner:</b>	Meyer Sound Laboratories Inc	<b>Postal State:</b>	CA
<b>City:</b>	BERKELEY	<b>Postal Zip:</b>	94710
<b>Program Element:</b>	4200 - HMBP	<b>Postal Address:</b>	2832 San Pablo Avenue
<b>Billing Status:</b>	01 - ACTIVE, CUPA	<b>Postal Address 2:</b>	
<b>Owner:</b>	Meyer Sound Laboratories Inc	<b>Postal State:</b>	CA
<b>City:</b>	BERKELEY	<b>Postal Zip:</b>	94710

<a href="#">144</a>	2 of 3	ESE	0.23 / 1,223.87	46.30 / 14	Meyer Sound Laboratories Inc. 1033 Heinz Ave CA	BERKELEY CUPA
---------------------	--------	-----	--------------------	---------------	---	------------------

Facility ID: FA0001064

**Additional Information**

<b>Program Element:</b>	4400 - HAZ WASTE GENERATOR	<b>Postal Address:</b>	2832 SAN PABLO AVE
<b>Billing Status:</b>	01 - ACTIVE, CUPA	<b>Postal Address 2:</b>	
<b>Owner:</b>	Meyer Sound Laboratories Inc	<b>Postal State:</b>	
<b>City:</b>	(none)	<b>Postal Zip:</b>	94710
<b>Program Element:</b>	4200 - HMBP	<b>Postal Address:</b>	2832 SAN PABLO AVE
<b>Billing Status:</b>	01 - ACTIVE, CUPA	<b>Postal Address 2:</b>	
<b>Owner:</b>	Meyer Sound Laboratories Inc	<b>Postal State:</b>	
<b>City:</b>	(none)	<b>Postal Zip:</b>	94710

<a href="#">144</a>	3 of 3	ESE	0.23 / 1,223.87	46.30 / 14	MEYER SOUND LABORATORIES INC 1033 HEINZ AVE BERKELEY CA 94710-2735	RCRA NON GEN
---------------------	--------	-----	--------------------	---------------	---	-----------------

**EPA Handler ID:** CAL000356052  
**Gen Status Universe:** No Report  
**Contact Name:** GARY ROBINSON  
**Contact Address:** 2832 SAN PABLO AVE , , BERKELEY , CA, 94702 ,  
**Contact Phone No and Ext:** 510-486-1166  
**Contact Email:** GARYR@MEYERSOUND.COM  
**Contact Country:**  
**County Name:** ALAMEDA  
**EPA Region:** 09  
**Land Type:**  
**Receive Date:** 20100824

**Violation/Evaluation Summary**

**Note:** NO RECORDS: As of May 2020, there are no Compliance Monitoring and Enforcement (violation) records associated with this facility (EPA ID).

**Handler Summary**

**Importer Activity:** No  
**Mixed Waste Generator:** No

Map Key	Number of Records	Direction	Distance (mi/ft)	Elev/Diff (ft)	Site	DB
Transporter Activity:		No				
Transfer Facility:		No				
Onsite Burner Exemption:		No				
Furnace Exemption:		No				
Underground Injection Activity:		No				
Commercial TSD:		No				
Used Oil Transporter:		No				
Used Oil Transfer Facility:		No				
Used Oil Processor:		No				
Used Oil Refiner:		No				
Used Oil Burner:		No				
Used Oil Market Burner:		No				
Used Oil Spec Marketer:		No				

**Hazardous Waste Handler Details**

Sequence No: 1  
 Receive Date: 20100824  
 Handler Name: MEYER SOUND LABORATORIES INC  
 Source Type: Implementer  
 Federal Waste Generator Code: N  
 Generator Code Description: Not a Generator, Verified

**Owner/Operator Details**

<b>Owner/Operator Ind:</b>	Current Operator	<b>Street No:</b>	
<b>Type:</b>	Other	<b>Street 1:</b>	2832 SAN PABLO AVE
<b>Name:</b>	GARY ROBINSON	<b>Street 2:</b>	
<b>Date Became Current:</b>		<b>City:</b>	BERKELEY
<b>Date Ended Current:</b>		<b>State:</b>	CA
<b>Phone:</b>	510-486-1166	<b>Country:</b>	
<b>Source Type:</b>	Implementer	<b>Zip Code:</b>	94702

<b>Owner/Operator Ind:</b>	Current Owner	<b>Street No:</b>	
<b>Type:</b>	Other	<b>Street 1:</b>	2832 SAN PABLO AVE
<b>Name:</b>	MEYER SOUND LABORATORIES INC	<b>Street 2:</b>	
<b>Date Became Current:</b>		<b>City:</b>	BERKELEY
<b>Date Ended Current:</b>		<b>State:</b>	CA
<b>Phone:</b>	510-486-1166	<b>Country:</b>	
<b>Source Type:</b>	Implementer	<b>Zip Code:</b>	94702-2204

[145](#) 1 of 3 **NNW** 0.23 / 1,228.76 26.55 / -6 **H & B INC.** 2300 Fourth ST CA **BERKELEY CUPA**

Facility ID: FA0000112

**Additional Information**

<b>Program Element:</b>	4200 - HMBP	<b>Postal Address:</b>	2300 Fourth Street
<b>Billing Status:</b>	01 - ACTIVE, CUPA	<b>Postal Address 2:</b>	
<b>Owner:</b>	H&B inc.	<b>Postal State:</b>	CA
<b>City:</b>	Berkeley	<b>Postal Zip:</b>	94710

<b>Program Element:</b>	4400 - HAZ WASTE GENERATOR	<b>Postal Address:</b>	2300 Fourth Street
<b>Billing Status:</b>	01 - ACTIVE, CUPA	<b>Postal Address 2:</b>	
<b>Owner:</b>	H&B inc.	<b>Postal State:</b>	CA
<b>City:</b>	Berkeley	<b>Postal Zip:</b>	94710

<b>Program Element:</b>	SW02 - STORMWATER	<b>Postal Address:</b>	2300 Fourth Street
<b>Billing Status:</b>	01 - ACTIVE, CUPA	<b>Postal Address 2:</b>	
<b>Owner:</b>	H&B inc.	<b>Postal State:</b>	CA
<b>City:</b>	Berkeley	<b>Postal Zip:</b>	94710

Map Key	Number of Records	Direction	Distance (mi/ft)	Elev/Diff (ft)	Site	DB
<a href="#">145</a>	2 of 3	NNW	0.23 / 1,228.76	26.55 / -6	H&B AUTO REPAIR INC 2300 FOURTH ST BERKELEY CA 94710	RCRA NON GEN

**EPA Handler ID:** CAL000439465  
**Gen Status Universe:** No Report  
**Contact Name:** MOHAMMAD HUSSAINI  
**Contact Address:** 17650 MAYFLOWER DR , , CASTRO VALLEY , CA, 94546 ,  
**Contact Phone No and Ext:** 860-992-7479  
**Contact Email:** MDARWISH101@GMAIL.COM  
**Contact Country:**  
**County Name:** ALAMEDA  
**EPA Region:** 09  
**Land Type:**  
**Receive Date:** 20180927

#### Violation/Evaluation Summary

**Note:** NO RECORDS: As of May 2020, there are no Compliance Monitoring and Enforcement (violation) records associated with this facility (EPA ID).

#### Handler Summary

**Importer Activity:** No  
**Mixed Waste Generator:** No  
**Transporter Activity:** No  
**Transfer Facility:** No  
**Onsite Burner Exemption:** No  
**Furnace Exemption:** No  
**Underground Injection Activity:** No  
**Commercial TSD:** No  
**Used Oil Transporter:** No  
**Used Oil Transfer Facility:** No  
**Used Oil Processor:** No  
**Used Oil Refiner:** No  
**Used Oil Burner:** No  
**Used Oil Market Burner:** No  
**Used Oil Spec Marketer:** No

#### Hazardous Waste Handler Details

**Sequence No:** 1  
**Receive Date:** 20180927  
**Handler Name:** H&B AUTO REPAIR INC  
**Source Type:** Implementer  
**Federal Waste Generator Code:** N  
**Generator Code Description:** Not a Generator, Verified

#### Owner/Operator Details

<b>Owner/Operator Ind:</b> Current Owner	<b>Street No:</b>
<b>Type:</b> Other	<b>Street 1:</b> 17650 MAYFLOWER DR
<b>Name:</b> H&B AUTO REPAIR INC	<b>Street 2:</b>
<b>Date Became Current:</b>	<b>City:</b> CASTRO VALLEY
<b>Date Ended Current:</b>	<b>State:</b> CA
<b>Phone:</b> 760-992-7479	<b>Country:</b>
<b>Source Type:</b> Implementer	<b>Zip Code:</b> 94546
<b>Owner/Operator Ind:</b> Current Operator	<b>Street No:</b>
<b>Type:</b> Other	<b>Street 1:</b> 17650 MAYFLOWER DR
<b>Name:</b> MOHAMMAD HUSSAINI	<b>Street 2:</b>
<b>Date Became Current:</b>	<b>City:</b> CASTRO VALLEY
<b>Date Ended Current:</b>	<b>State:</b> CA
<b>Phone:</b> 860-992-7479	<b>Country:</b>

Map Key	Number of Records	Direction	Distance (mi/ft)	Elev/Diff (ft)	Site	DB
Source Type:		Implementer	Zip Code:		94546	

<a href="#">145</a>	3 of 3	<b>NNW</b>	<b>0.23 / 1,228.76</b>	<b>26.55 / -6</b>	<b>H&amp;B BMW SPECIALISTS INC 2300 FOURTH ST BERKELEY CA 94710-0000</b>	<b>RCRA NON GEN</b>
---------------------	--------	------------	----------------------------	-----------------------	--	-------------------------

**EPA Handler ID:** CAL000170373  
**Gen Status Universe:** No Report  
**Contact Name:** ALLEN HARDY  
**Contact Address:** 2300 FOURTH ST , , BERKELEY , CA, 94710-0000 ,  
**Contact Phone No and Ext:** 510-549-1515  
**Contact Email:** INFO@HBSPECIALISTS.COM  
**Contact Country:**  
**County Name:** ALAMEDA  
**EPA Region:** 09  
**Land Type:**  
**Receive Date:** 19980528

**Violation/Evaluation Summary**

**Note:** NO RECORDS: As of May 2020, there are no Compliance Monitoring and Enforcement (violation) records associated with this facility (EPA ID).

**Handler Summary**

**Importer Activity:** No  
**Mixed Waste Generator:** No  
**Transporter Activity:** No  
**Transfer Facility:** No  
**Onsite Burner Exemption:** No  
**Furnace Exemption:** No  
**Underground Injection Activity:** No  
**Commercial TSD:** No  
**Used Oil Transporter:** No  
**Used Oil Transfer Facility:** No  
**Used Oil Processor:** No  
**Used Oil Refiner:** No  
**Used Oil Burner:** No  
**Used Oil Market Burner:** No  
**Used Oil Spec Marketer:** No

**Hazardous Waste Handler Details**

**Sequence No:** 1  
**Receive Date:** 19980528  
**Handler Name:** H&B BMW SPECIALISTS INC  
**Source Type:** Implementer  
**Federal Waste Generator Code:** N  
**Generator Code Description:** Not a Generator, Verified

**Owner/Operator Details**

<b>Owner/Operator Ind:</b> Current Operator	<b>Street No:</b>
<b>Type:</b> Other	<b>Street 1:</b> 2300 FOURTH ST
<b>Name:</b> ALLEN HARDY	<b>Street 2:</b>
<b>Date Became Current:</b>	<b>City:</b> BERKELEY
<b>Date Ended Current:</b>	<b>State:</b> CA
<b>Phone:</b> 510-549-1515	<b>Country:</b>
<b>Source Type:</b> Implementer	<b>Zip Code:</b> 94710-0000

<b>Owner/Operator Ind:</b> Current Owner	<b>Street No:</b>
<b>Type:</b> Other	<b>Street 1:</b> 2300 FOURTH ST
<b>Name:</b> H&B INC	<b>Street 2:</b>

Map Key	Number of Records	Direction	Distance (mi/ft)	Elev/Diff (ft)	Site	DB
<b>Date Became Current:</b>				<b>City:</b>	BERKELEY	
<b>Date Ended Current:</b>				<b>State:</b>	CA	
<b>Phone:</b>	510-549-1515			<b>Country:</b>		
<b>Source Type:</b>	Implementer			<b>Zip Code:</b>	94710-0000	

[146](#) 1 of 1 **ESE** **0.23 / 1,237.92** **47.09 / 15** **MEYER SOUND LABORATORIES, INC.** **1035-1043 HEINZ AVE** **BERKELEY CA 94702** **CLEANUP SITES**

**Global ID:** T10000014370 **Site Facility Type:** CLEANUP PROGRAM SITE  
**Status:** OPEN - SITE ASSESSMENT **County:** ALAMEDA  
**Status Date:** 4/15/2020 **Latitude:** 37.85436  
**Longitude:** -122.28831  
**Data Source:** Cleanup Program Sites from GeoTracker Search; Cleanup Sites from GeoTracker Cleanup Sites Data Download

**Cleanup Sites from GeoTracker Cleanup Sites Data Download - Facilities Detail**

**RB Case No:** **CUF Case:** NO  
**Local Case No:** **Case Worker:** MS  
**Begin Date:** 1/1/2000 **File Location:**  
**Stop Method:**  
**Lead Agency:** SAN FRANCISCO BAY RWQCB (REGION 2)  
**Local Agency:**  
**Potential COC:**  
**Potential Media of Concern:**  
**How Discovered:**  
**How Discovered Description:**  
**Stop Description:**  
**Calwater Watershed Name:** Bay Bridges - Berkeley (203.30)  
**DWR GW Subbasin Name:** Santa Clara Valley - East Bay Plain (2-009.04)  
**Disadvantaged Community:**  
**Site History:**

**Cleanup Sites from GeoTracker Cleanup Sites Data Download - Regulatory Acitivity**

**Action Type:** Other  
**Date :** 2020-04-10 00:00:00  
**Action:** Leak Reported  
**Action Type:** Other  
**Date :** 2000-01-01 00:00:00  
**Action:** Leak Discovery  
**Action Type:** Other  
**Date :** 2000-01-01 00:00:00  
**Action:** Leak Began

**Cleanup Sites from GeoTracker Cleanup Sites Data Download - Status History**

**Status:** Open - Site Assessment  
**Status Date:** 2020-04-15 00:00:00  
**Status:** Open - Case Begin Date  
**Status Date:** 2000-01-01 00:00:00

**Cleanup Sites from GeoTracker Cleanup Sites Data Download - Regulatory Contacts**

**Contact Type:** Regional Board Caseworker **Address:** 1515 CLAY STREET, SUITE 1400  
**Contact Name:** MAX SHAHBAZIAN **City:** OAKLAND  
**Phone No:**  
**Organization Name:** SAN FRANCISCO BAY RWQCB (REGION 2)  
**Email:** max.shahbazian@waterboards.ca.gov

Map Key	Number of Records	Direction	Distance (mi/ft)	Elev/Diff (ft)	Site	DB
<a href="#">147</a>	1 of 9	S	0.24 / 1,249.49	25.17 / -7	WAREHAM PROPERTIES 725 Potter ST CA	BERKELEY CUPA

Facility ID: FA0000937

**Additional Information**

<b>Program Element:</b>	4200 - HMBP	<b>Postal Address:</b>	1120 Nye Street, Ste 400
<b>Billing Status:</b>	01 - ACTIVE, CUPA	<b>Postal Address 2:</b>	
<b>Owner:</b>	7th Street Properties II	<b>Postal State:</b>	CA
<b>City:</b>	San Rafael	<b>Postal Zip:</b>	94901
<b>Program Element:</b>	SW02 - STORMWATER	<b>Postal Address:</b>	1120 Nye Street, Ste 400
<b>Billing Status:</b>	01 - ACTIVE, CUPA	<b>Postal Address 2:</b>	
<b>Owner:</b>	7th Street Properties II	<b>Postal State:</b>	CA
<b>City:</b>	San Rafael	<b>Postal Zip:</b>	94901

<a href="#">147</a>	2 of 9	S	0.24 / 1,249.49	25.17 / -7	SIEMENS HEALTHCARE DIAGNOSTICS 725 Potter ST CA	BERKELEY CUPA
---------------------	--------	---	-----------------	------------	--	---------------

Facility ID: FA0000436

**Additional Information**

<b>Program Element:</b>	UW00 - UNIVERSAL WASTE	<b>Postal Address:</b>	725 Potter Street
<b>Billing Status:</b>	02 - INACTIVE, NON-BILLABLE	<b>Postal Address 2:</b>	
<b>Owner:</b>	Siemens Healthcare	<b>Postal State:</b>	CA
<b>City:</b>	BERKELEY	<b>Postal Zip:</b>	94710
<b>Program Element:</b>	4400 - HAZ WASTE GENERATOR	<b>Postal Address:</b>	725 Potter Street
<b>Billing Status:</b>	01 - ACTIVE, CUPA	<b>Postal Address 2:</b>	
<b>Owner:</b>	Siemens Healthcare	<b>Postal State:</b>	CA
<b>City:</b>	BERKELEY	<b>Postal Zip:</b>	94710
<b>Program Element:</b>	4200 - HMBP	<b>Postal Address:</b>	725 Potter Street
<b>Billing Status:</b>	01 - ACTIVE, CUPA	<b>Postal Address 2:</b>	
<b>Owner:</b>	Siemens Healthcare	<b>Postal State:</b>	CA
<b>City:</b>	BERKELEY	<b>Postal Zip:</b>	94710
<b>Program Element:</b>	SW02 - STORMWATER	<b>Postal Address:</b>	725 Potter Street
<b>Billing Status:</b>	01 - ACTIVE, CUPA	<b>Postal Address 2:</b>	
<b>Owner:</b>	Siemens Healthcare	<b>Postal State:</b>	CA
<b>City:</b>	BERKELEY	<b>Postal Zip:</b>	94710

<a href="#">147</a>	3 of 9	S	0.24 / 1,249.49	25.17 / -7	FIFTH & POTTER STREET ASSOC 725 POTTER STREET BERKELEY CA 94710	EMISSIONS
---------------------	--------	---	-----------------	------------	---	-----------

**2003 Criteria Data**

<b>Facility ID:</b>	14949	<b>CERR Code:</b>	
<b>Facility SIC Code:</b>	6512	<b>TOGT:</b>	.089
<b>CO:</b>	1	<b>ROGT:</b>	.07
<b>Air Basin:</b>	SF	<b>COT:</b>	.244
<b>District:</b>	BA	<b>NOXT:</b>	1.12
<b>COID:</b>	ALA	<b>SOXT:</b>	.018
<b>DISN:</b>	BAY AREA AQMD	<b>PMT:</b>	.08
<b>CHAPIS:</b>		<b>PM10T:</b>	.08



<i>Map Key</i>	<i>Number of Records</i>	<i>Direction</i>	<i>Distance (mi/ft)</i>	<i>Elev/Diff (ft)</i>	<i>Site</i>	<i>DB</i>
----------------	--------------------------	------------------	-------------------------	-----------------------	-------------	-----------

**2003 Toxic Data**

<i>Facility ID:</i>	14949	<i>COID:</i>	ALA
<i>Facility SIC Code:</i>	6512	<i>DISN:</i>	BAY AREA AQMD
<i>CO:</i>	1	<i>CHAPIS:</i>	
<i>Air Basin:</i>	SF	<i>CERR Code:</i>	
<i>District:</i>	BA		
<i>TS:</i>			
<i>Health Risk Asmt:</i>			
<i>Non-Cancer Chronic Haz Ind:</i>			
<i>Non-Cancer Acute Haz Ind:</i>			

**2004 Criteria Data**

<i>Facility ID:</i>	14949	<i>CERR Code:</i>	
<i>Facility SIC Code:</i>	6512	<i>TOGT:</i>	.089
<i>CO:</i>	1	<i>ROGT:</i>	.0744663
<i>Air Basin:</i>	SF	<i>COT:</i>	.244
<i>District:</i>	BA	<i>NOXT:</i>	1.12
<i>COID:</i>	ALA	<i>SOXT:</i>	.018
<i>DISN:</i>	BAY AREA AQMD	<i>PMT:</i>	.08
<i>CHAPIS:</i>		<i>PM10T:</i>	.07808

**2004 Toxic Data**

<i>Facility ID:</i>	14949	<i>COID:</i>	ALA
<i>Facility SIC Code:</i>	6512	<i>DISN:</i>	BAY AREA AQMD
<i>CO:</i>	1	<i>CHAPIS:</i>	
<i>Air Basin:</i>	SF	<i>CERR Code:</i>	
<i>District:</i>	BA		
<i>TS:</i>			
<i>Health Risk Asmt:</i>			
<i>Non-Cancer Chronic Haz Ind:</i>			
<i>Non-Cancer Acute Haz Ind:</i>			

**2005 Criteria Data**

<i>Facility ID:</i>	14949	<i>CERR Code:</i>	
<i>Facility SIC Code:</i>	6512	<i>TOGT:</i>	.089
<i>CO:</i>	1	<i>ROGT:</i>	.0744663
<i>Air Basin:</i>	SF	<i>COT:</i>	.244
<i>District:</i>	BA	<i>NOXT:</i>	1.12
<i>COID:</i>	ALA	<i>SOXT:</i>	.018
<i>DISN:</i>	BAY AREA AQMD	<i>PMT:</i>	.08
<i>CHAPIS:</i>		<i>PM10T:</i>	.07808

**2005 Toxic Data**

<i>Facility ID:</i>	14949	<i>COID:</i>	ALA
<i>Facility SIC Code:</i>	6512	<i>DISN:</i>	BAY AREA AQMD
<i>CO:</i>	1	<i>CHAPIS:</i>	
<i>Air Basin:</i>	SF	<i>CERR Code:</i>	
<i>District:</i>	BA		
<i>TS:</i>			
<i>Health Risk Asmt:</i>			
<i>Non-Cancer Chronic Haz Ind:</i>			
<i>Non-Cancer Acute Haz Ind:</i>			

**2006 Criteria Data**

<i>Facility ID:</i>	14949	<i>CERR Code:</i>	
---------------------	-------	-------------------	--

Map Key	Number of Records	Direction	Distance (mi/ft)	Elev/Diff (ft)	Site	DB
Facility SIC Code:	6512				TOGT:	.089
CO:	1				ROGT:	.0744663
Air Basin:	SF				COT:	.244
District:	BA				NOXT:	1.12
COID:	ALA				SOXT:	.018
DISN:	BAY AREA AQMD				PMT:	.08
CHAPIS:					PM10T:	.07808

2006 Toxic Data

Facility ID:	14949				COID:	ALA
Facility SIC Code:	6512				DISN:	BAY AREA AQMD
CO:	1				CHAPIS:	
Air Basin:	SF				CERR Code:	
District:	BA					
TS:						
Health Risk Asmt:						
Non-Cancer Chronic Haz Ind:						
Non-Cancer Acute Haz Ind:						

2007 Criteria Data

Facility ID:	14949				CERR Code:	
Facility SIC Code:	6512				TOGT:	.089
CO:	1				ROGT:	.0744663
Air Basin:	SF				COT:	.244
District:	BA				NOXT:	1.12
COID:	ALA				SOXT:	.018
DISN:	BAY AREA AQMD				PMT:	.08
CHAPIS:					PM10T:	.07808

2007 Toxic Data

Facility ID:	14949				COID:	ALA
Facility SIC Code:	6512				DISN:	BAY AREA AQMD
CO:	1				CHAPIS:	
Air Basin:	SF				CERR Code:	
District:	BA					
TS:						
Health Risk Asmt:						
Non-Cancer Chronic Haz Ind:						
Non-Cancer Acute Haz Ind:						

2008 Criteria Data

Facility ID:	14949				CERR Code:	
Facility SIC Code:	6512				TOGT:	.089
CO:	1				ROGT:	.0744663
Air Basin:	SF				COT:	.244
District:	BA				NOXT:	1.12
COID:	ALA				SOXT:	.018
DISN:	BAY AREA AQMD				PMT:	.08
CHAPIS:					PM10T:	.07808

2008 Toxic Data

Facility ID:	14949				COID:	ALA
Facility SIC Code:	6512				DISN:	BAY AREA AQMD
CO:	1				CHAPIS:	
Air Basin:	SF				CERR Code:	
District:	BA					
TS:						
Health Risk Asmt:						

Map Key	Number of Records	Direction	Distance (mi/ft)	Elev/Diff (ft)	Site	DB
---------	-------------------	-----------	------------------	----------------	------	----

Non-Cancer Chronic Haz Ind:  
Non-Cancer Acute Haz Ind:

2009 Criteria Data

Facility ID:	14949	CERR Code:	
Facility SIC Code:	6512	TOGT:	.012
CO:	1	ROGT:	.0100404
Air Basin:	SF	COT:	.035
District:	BA	NOXT:	.162
COID:	ALA	SOXT:	0
DISN:	BAY AREA AQMD	PMT:	.
			01229508196721311475409836065573770491
			8
CHAPIS:		PM10T:	.012

2009 Toxic Data

Facility ID:	14949	COID:	ALA
Facility SIC Code:	6512	DISN:	BAY AREA AQMD
CO:	1	CHAPIS:	
Air Basin:	SF	CERR Code:	
District:	BA		
TS:			
Health Risk Asmt:			
Non-Cancer Chronic Haz Ind:			
Non-Cancer Acute Haz Ind:			

2010 Toxic Data

Facility ID:	14949	COID:	ALA
Facility SIC Code:	6512	DISN:	BAY AREA AQMD
CO:	1	CHAPIS:	
Air Basin:	SF	CERR Code:	
District:	BA		
TS:			
Health Risk Asmt:			
Non-Cancer Chronic Haz Ind:			
Non-Cancer Acute Haz Ind:			

2011 Criteria Data

Facility ID:	14949	CERR Code:	
Facility SIC Code:	6512	TOGT:	.016
CO:	1	ROGT:	.0133872
Air Basin:	SF	COT:	.048
District:	BA	NOXT:	.219
COID:	ALA	SOXT:	0
DISN:	BAY AREA AQMD	PMT:	.
			01536885245901639344262295081967213114
			75
CHAPIS:		PM10T:	.015

2011 Toxic Data

Facility ID:	14949	COID:	ALA
Facility SIC Code:	6512	DISN:	BAY AREA AQMD
CO:	1	CHAPIS:	
Air Basin:	SF	CERR Code:	
District:	BA		
TS:			
Health Risk Asmt:			
Non-Cancer Chronic Haz Ind:			

Map Key	Number of Records	Direction	Distance (mi/ft)	Elev/Diff (ft)	Site	DB
---------	-------------------	-----------	------------------	----------------	------	----

**Non-Cancer Acute Haz Ind:**

**2012 Criteria Data**

<b>Facility ID:</b>	14949	<b>CERR Code:</b>	
<b>Facility SIC Code:</b>	6512	<b>TOGT:</b>	.016
<b>CO:</b>	1	<b>ROGT:</b>	.0133872
<b>Air Basin:</b>	SF	<b>COT:</b>	.048
<b>District:</b>	BA	<b>NOXT:</b>	.219
<b>COID:</b>	ALA	<b>SOXT:</b>	0
<b>DISN:</b>	BAY AREA AQMD	<b>PMT:</b>	.
			01536885245901639344262295081967213114
			75
<b>CHAPIS:</b>		<b>PM10T:</b>	.015

**2012 Toxic Data**

<b>Facility ID:</b>	14949	<b>COID:</b>	ALA
<b>Facility SIC Code:</b>	6512	<b>DISN:</b>	BAY AREA AQMD
<b>CO:</b>	1	<b>CHAPIS:</b>	
<b>Air Basin:</b>	SF	<b>CERR Code:</b>	
<b>District:</b>	BA		
<b>TS:</b>			
<b>Health Risk Asmt:</b>			
<b>Non-Cancer Chronic Haz Ind:</b>			
<b>Non-Cancer Acute Haz Ind:</b>			

**2013 Criteria Data**

<b>Facility ID:</b>	14949	<b>CERR Code:</b>	
<b>Facility SIC Code:</b>	6512	<b>TOGT:</b>	.008
<b>CO:</b>	1	<b>ROGT:</b>	.0066936
<b>Air Basin:</b>	SF	<b>COT:</b>	.022
<b>District:</b>	BA	<b>NOXT:</b>	.102
<b>COID:</b>	ALA	<b>SOXT:</b>	0
<b>DISN:</b>	BAY AREA AQMD	<b>PMT:</b>	.008
<b>CHAPIS:</b>		<b>PM10T:</b>	.008

**2013 Toxic Data**

<b>Facility ID:</b>	14949	<b>COID:</b>	ALA
<b>Facility SIC Code:</b>	6512	<b>DISN:</b>	BAY AREA AQMD
<b>CO:</b>	1	<b>CHAPIS:</b>	
<b>Air Basin:</b>	SF	<b>CERR Code:</b>	
<b>District:</b>	BA		
<b>TS:</b>			
<b>Health Risk Asmt:</b>			
<b>Non-Cancer Chronic Haz Ind:</b>			
<b>Non-Cancer Acute Haz Ind:</b>			

**2014 Criteria Data**

<b>Facility ID:</b>	14949	<b>CERR Code:</b>	
<b>Facility SIC Code:</b>	6512	<b>TOGT:</b>	.007380313
<b>CO:</b>	1	<b>ROGT:</b>	
<b>Air Basin:</b>	SF	<b>COT:</b>	.022287008
<b>District:</b>	BA	<b>NOXT:</b>	.102515492
<b>COID:</b>	ALA	<b>SOXT:</b>	.000047524
<b>DISN:</b>	BAY AREA AQMD	<b>PMT:</b>	.00763143
<b>CHAPIS:</b>		<b>PM10T:</b>	.007326172

**2014 Toxic Data**

Map Key	Number of Records	Direction	Distance (mi/ft)	Elev/Diff (ft)	Site	DB
---------	-------------------	-----------	------------------	----------------	------	----

Facility ID:	14949				COID:	ALA
Facility SIC Code:	6512				DISN:	BAY AREA AQMD
CO:	1				CHAPIS:	
Air Basin:	SF				CERR Code:	
District:	BA					
TS:						
Health Risk Asmt:						
Non-Cancer Chronic Haz Ind:						
Non-Cancer Acute Haz Ind:						

**2015 Criteria Data**

Facility ID:	14949				CERR Code:	
Facility SIC Code:	6512				TOGT:	.004357255
CO:	1				ROGT:	.004242178
Air Basin:	SF				COT:	.013157998
District:	BA				NOXT:	.06052401
COID:	ALA				SOXT:	.000028058
DISN:	BAY AREA AQMD				PMT:	.000864366
CHAPIS:					PM10T:	.000829791

**2015 Toxic Data**

Facility ID:	14949				COID:	ALA
Facility SIC Code:	6512				DISN:	BAY AREA AQMD
CO:	1				CHAPIS:	
Air Basin:	SF				CERR Code:	
District:	BA					
TS:						
Health Risk Asmt:						
Non-Cancer Chronic Haz Ind:						
Non-Cancer Acute Haz Ind:						

**2016 Criteria Data**

Facility ID:	14949				CERR CODE:	
Facility SIC Code:	6512				TOGT:	.004357255
CO:	1				ROGT:	.0038278485175
Air Basin:	SF				COT:	.013157998
District:	BA				NOXT:	.060524007
COID:	ALA				SOXT:	.000028058
DISN:	BAY AREA AQMD				PMT:	.000864366
CHAPIS:					PM10T:	.000829791

**2016 Toxic Data**

Facility ID:	14949				TS:	
Facility SIC Code:	6512				HRA:	
CERR CODE:					CH Index:	
COID:	ALA				AH Index:	
CO:	1				Air Basin:	SF
DISN:	BAY AREA AQMD				District:	BA
CHAPIS:						

**2017 Criteria Data**

Facility ID:	14949				CERR Code:	
Facility SIC Code:	6512				TOGT:	.005573234
CO:	1				ROGT:	.004896086069
Air Basin:	SF				COT:	.016829998
District:	BA				NOXT:	.077414417
COID:	ALA				SOXT:	.000035887

Map Key	Number of Records	Direction	Distance (mi/ft)	Elev/Diff (ft)	Site	DB
DISN: CHAPIS:	BAY AREA AQMD			PMT: PM10T:	.001105584 .001061361	
<b><u>2017 Toxic Data</u></b>						
Facility ID:	14949			COID:	ALA	
Facility SIC Code:	6512			DISN:	BAY AREA AQMD	
CO:	1			CHAPIS:		
Air Basin:	SF			CERR Code:		
District:	BA					
TS:						
Health Risk Asmt:						
Non-Cancer Chronic Haz Ind:						
Non-Cancer Acute Haz Ind:						
<b><u>2018 Criteria Data</u></b>						
Facility ID:	14949			CERR Code:		
Facility SIC Code:	6512			TOGT:	.005576932	
CO:	1			ROGT:	.004899334762	
Air Basin:	SF			COT:	.016841167	
District:	BA			NOXT:	.077465786	
COID:	ALA			SOXT:	.000035911	
DISN:	BAY AREA AQMD			PMT:	.001106318	
CHAPIS:				PM10T:	.001062065	
<b><u>2018 Toxic Data</u></b>						
Facility ID:	14949			COID:	ALA	
Facility SIC Code:	6512			DISN:	BAY AREA AQMD	
CO:	1			CHAPIS:		
Air Basin:	SF			CERR Code:		
District:	BA					
TS:						
Health Risk Asmt:						
Non-Cancer Chronic Haz Ind:						
Non-Cancer Acute Haz Ind:						
<a href="#">147</a>	4 of 9	S	0.24 / 1,249.49	25.17 / -7	BAYER CORPORATION 725 POTTER STREET BERKELEY CA 94710	EMISSIONS

**2003 Criteria Data**

Facility ID:	14907	CERR Code:	
Facility SIC Code:	2834	TOGT:	.085
CO:	1	ROGT:	.04
Air Basin:	SF	COT:	
District:	BA	NOXT:	
COID:	ALA	SOXT:	
DISN:	BAY AREA AQMD	PMT:	
CHAPIS:		PM10T:	

**2003 Toxic Data**

Facility ID:	14907	COID:	ALA
Facility SIC Code:	2834	DISN:	BAY AREA AQMD
CO:	1	CHAPIS:	
Air Basin:	SF	CERR Code:	
District:	BA		
TS:			

Map Key	Number of Records	Direction	Distance (mi/ft)	Elev/Diff (ft)	Site	DB
---------	-------------------	-----------	------------------	----------------	------	----

Health Risk Asmt:  
 Non-Cancer Chronic Haz Ind:  
 Non-Cancer Acute Haz Ind:

**2004 Criteria Data**

Facility ID:	14907	CERR Code:	
Facility SIC Code:	2834	TOGT:	.085
CO:	1	ROGT:	.034
Air Basin:	SF	COT:	
District:	BA	NOXT:	
COID:	ALA	SOXT:	
DISN:	BAY AREA AQMD	PMT:	
CHAPIS:		PM10T:	

**2004 Toxic Data**

Facility ID:	14907	COID:	ALA
Facility SIC Code:	2834	DISN:	BAY AREA AQMD
CO:	1	CHAPIS:	
Air Basin:	SF	CERR Code:	
District:	BA		
TS:			

Health Risk Asmt:  
 Non-Cancer Chronic Haz Ind:  
 Non-Cancer Acute Haz Ind:

**2005 Criteria Data**

Facility ID:	14907	CERR Code:	
Facility SIC Code:	2834	TOGT:	.085
CO:	1	ROGT:	.034
Air Basin:	SF	COT:	
District:	BA	NOXT:	
COID:	ALA	SOXT:	
DISN:	BAY AREA AQMD	PMT:	
CHAPIS:		PM10T:	

**2005 Toxic Data**

Facility ID:	14907	COID:	ALA
Facility SIC Code:	2834	DISN:	BAY AREA AQMD
CO:	1	CHAPIS:	
Air Basin:	SF	CERR Code:	
District:	BA		
TS:			

Health Risk Asmt:  
 Non-Cancer Chronic Haz Ind:  
 Non-Cancer Acute Haz Ind:

<a href="#">147</a>	5 of 9	S	0.24 / 1,249.49	25.17 / -7	SIEMENS MEDICAL SOLUTIONS DIAG 725 POTTER STREET BERKELEY CA 94710	EMISSIONS
---------------------	--------	---	--------------------	---------------	---	-----------

**2006 Criteria Data**

Facility ID:	18174	CERR Code:	
Facility SIC Code:	2834	TOGT:	.054
CO:	1	ROGT:	.0216
Air Basin:	SF	COT:	

Map Key	Number of Records	Direction	Distance (mi/ft)	Elev/Diff (ft)	Site	DB
District:	BA				NOXT:	
COID:	ALA				SOXT:	
DISN:	BAY AREA AQMD				PMT:	
CHAPIS:					PM10T:	

**2006 Toxic Data**

Facility ID:	18174				COID:	ALA
Facility SIC Code:	2834				DISN:	BAY AREA AQMD
CO:	1				CHAPIS:	
Air Basin:	SF				CERR Code:	
District:	BA					
TS:						
Health Risk Asmt:						
Non-Cancer Chronic Haz Ind:						
Non-Cancer Acute Haz Ind:						

<a href="#">147</a>	6 of 9	S	0.24 / 1,249.49	25.17 / -7	SIEMENS HEALTHCARE DIAGNOSTICS 725 POTTER STREET BERKELEY CA 94710	EMISSIONS
---------------------	--------	---	--------------------	---------------	---	-----------

**2007 Criteria Data**

Facility ID:	18174				CERR Code:	
Facility SIC Code:	2834				TOGT:	.054
CO:	1				ROGT:	.0216
Air Basin:	SF				COT:	
District:	BA				NOXT:	
COID:	ALA				SOXT:	
DISN:	BAY AREA AQMD				PMT:	
CHAPIS:					PM10T:	

**2007 Toxic Data**

Facility ID:	18174				COID:	ALA
Facility SIC Code:	2834				DISN:	BAY AREA AQMD
CO:	1				CHAPIS:	
Air Basin:	SF				CERR Code:	
District:	BA					
TS:						
Health Risk Asmt:						
Non-Cancer Chronic Haz Ind:						
Non-Cancer Acute Haz Ind:						

**2008 Criteria Data**

Facility ID:	18174				CERR Code:	
Facility SIC Code:	2834				TOGT:	.054
CO:	1				ROGT:	.0216
Air Basin:	SF				COT:	
District:	BA				NOXT:	
COID:	ALA				SOXT:	
DISN:	BAY AREA AQMD				PMT:	
CHAPIS:					PM10T:	

**2008 Toxic Data**

Facility ID:	18174				COID:	ALA
Facility SIC Code:	2834				DISN:	BAY AREA AQMD
CO:	1				CHAPIS:	



Map Key	Number of Records	Direction	Distance (mi/ft)	Elev/Diff (ft)	Site	DB
Air Basin:	SF				CERR Code:	
District:	BA					
TS:						
Health Risk Asmt:						
Non-Cancer Chronic Haz Ind:						
Non-Cancer Acute Haz Ind:						

**2009 Criteria Data**

Facility ID:	18174				CERR Code:	
Facility SIC Code:	2834				TOGT:	.054
CO:	1				ROGT:	.0216
Air Basin:	SF				COT:	
District:	BA				NOXT:	
COID:	ALA				SOXT:	
DISN:	BAY AREA AQMD				PMT:	
CHAPIS:					PM10T:	

**2009 Toxic Data**

Facility ID:	18174				COID:	ALA
Facility SIC Code:	2834				DISN:	BAY AREA AQMD
CO:	1				CHAPIS:	
Air Basin:	SF				CERR Code:	
District:	BA					
TS:						
Health Risk Asmt:						
Non-Cancer Chronic Haz Ind:						
Non-Cancer Acute Haz Ind:						

**2010 Toxic Data**

Facility ID:	18174				COID:	ALA
Facility SIC Code:	2834				DISN:	BAY AREA AQMD
CO:	1				CHAPIS:	
Air Basin:	SF				CERR Code:	
District:	BA					
TS:						
Health Risk Asmt:						
Non-Cancer Chronic Haz Ind:						
Non-Cancer Acute Haz Ind:						

**2011 Criteria Data**

Facility ID:	18174				CERR Code:	
Facility SIC Code:	2834				TOGT:	.08
CO:	1				ROGT:	.032
Air Basin:	SF				COT:	
District:	BA				NOXT:	
COID:	ALA				SOXT:	
DISN:	BAY AREA AQMD				PMT:	
CHAPIS:					PM10T:	

**2011 Toxic Data**

Facility ID:	18174				COID:	ALA
Facility SIC Code:	2834				DISN:	BAY AREA AQMD
CO:	1				CHAPIS:	
Air Basin:	SF				CERR Code:	
District:	BA					
TS:						
Health Risk Asmt:						
Non-Cancer Chronic Haz Ind:						

Map Key	Number of Records	Direction	Distance (mi/ft)	Elev/Diff (ft)	Site	DB
---------	-------------------	-----------	------------------	----------------	------	----

**Non-Cancer Acute Haz Ind:**

**2012 Criteria Data**

Facility ID:	18174	CERR Code:	
Facility SIC Code:	2834	TOGT:	.08
CO:	1	ROGT:	.032
Air Basin:	SF	COT:	
District:	BA	NOXT:	
COID:	ALA	SOXT:	
DISN:	BAY AREA AQMD	PMT:	
CHAPIS:		PM10T:	

**2012 Toxic Data**

Facility ID:	18174	COID:	ALA
Facility SIC Code:	2834	DISN:	BAY AREA AQMD
CO:	1	CHAPIS:	
Air Basin:	SF	CERR Code:	
District:	BA		

TS:  
 Health Risk Asmt:  
 Non-Cancer Chronic Haz Ind:  
 Non-Cancer Acute Haz Ind:

**2013 Criteria Data**

Facility ID:	18174	CERR Code:	
Facility SIC Code:	2834	TOGT:	.08
CO:	1	ROGT:	.032
Air Basin:	SF	COT:	
District:	BA	NOXT:	
COID:	ALA	SOXT:	
DISN:	BAY AREA AQMD	PMT:	
CHAPIS:		PM10T:	

**2013 Toxic Data**

Facility ID:	18174	COID:	ALA
Facility SIC Code:	2834	DISN:	BAY AREA AQMD
CO:	1	CHAPIS:	
Air Basin:	SF	CERR Code:	
District:	BA		

TS:  
 Health Risk Asmt:  
 Non-Cancer Chronic Haz Ind:  
 Non-Cancer Acute Haz Ind:

<a href="#">147</a>	7 of 9	S	0.24 / 1,249.49	25.17 / -7	SIEMENS HEALTHCARE DIAGNOSTICS, INC 725 POTTER STREET BERKELEY CA 94710	EMISSIONS
---------------------	--------	---	--------------------	---------------	--	-----------

**2014 Criteria Data**

Facility ID:	18174	CERR Code:	
Facility SIC Code:	2834	TOGT:	.079595481
CO:	1	ROGT:	
Air Basin:	SF	COT:	
District:	BA	NOXT:	
COID:	ALA	SOXT:	

Map Key	Number of Records	Direction	Distance (mi/ft)	Elev/Diff (ft)	Site	DB
DISN: CHAPIS:	BAY AREA AQMD			PMT: PM10T:		
<b><u>2014 Toxic Data</u></b>						
Facility ID:	18174			COID:	ALA	
Facility SIC Code:	2834			DISN:	BAY AREA AQMD	
CO:	1			CHAPIS:		
Air Basin:	SF			CERR Code:		
District:	BA					
TS:						
Health Risk Asmt:						
Non-Cancer Chronic Haz Ind:						
Non-Cancer Acute Haz Ind:						
<b><u>2015 Criteria Data</u></b>						
Facility ID:	18174			CERR Code:		
Facility SIC Code:	2834			TOGT:	.05488741	
CO:	1			ROGT:	.05488741	
Air Basin:	SF			COT:		
District:	BA			NOXT:		
COID:	ALA			SOXT:		
DISN:	BAY AREA AQMD			PMT:		
CHAPIS:				PM10T:		
<b><u>2015 Toxic Data</u></b>						
Facility ID:	18174			COID:	ALA	
Facility SIC Code:	2834			DISN:	BAY AREA AQMD	
CO:	1			CHAPIS:		
Air Basin:	SF			CERR Code:		
District:	BA					
TS:						
Health Risk Asmt:						
Non-Cancer Chronic Haz Ind:						
Non-Cancer Acute Haz Ind:						
<b><u>2016 Criteria Data</u></b>						
Facility ID:	18174			CERR CODE:		
Facility SIC Code:	2834			TOGT:	.054887406	
CO:	1			ROGT:	.0219549624	
Air Basin:	SF			COT:		
District:	BA			NOXT:		
COID:	ALA			SOXT:		
DISN:	BAY AREA AQMD			PMT:		
CHAPIS:				PM10T:		
<b><u>2016 Toxic Data</u></b>						
Facility ID:	18174			TS:		
Facility SIC Code:	2834			HRA:		
CERR CODE:				CH Index:		
COID:	ALA			AH Index:		
CO:	1			Air Basin:	SF	
DISN:	BAY AREA AQMD			District:	BA	
CHAPIS:						
<b><u>2017 Criteria Data</u></b>						
Facility ID:	18174			CERR Code:		

Map Key	Number of Records	Direction	Distance (mi/ft)	Elev/Diff (ft)	Site	DB
Facility SIC Code:	2834				TOGT: .054887406	
CO:	1				ROGT: .0219549624	
Air Basin:	SF				COT:	
District:	BA				NOXT:	
COID:	ALA				SOXT:	
DISN:	BAY AREA AQMD				PMT:	
CHAPIS:					PM10T:	

**2017 Toxic Data**

Facility ID:	18174				COID: ALA	
Facility SIC Code:	2834				DISN: BAY AREA AQMD	
CO:	1				CHAPIS:	
Air Basin:	SF				CERR Code:	
District:	BA					
TS:						
Health Risk Asmt:						
Non-Cancer Chronic Haz Ind:						
Non-Cancer Acute Haz Ind:						

**2018 Criteria Data**

Facility ID:	18174				CERR Code:	
Facility SIC Code:	2834				TOGT: .054923827	
CO:	1				ROGT: .0219695308	
Air Basin:	SF				COT:	
District:	BA				NOXT:	
COID:	ALA				SOXT:	
DISN:	BAY AREA AQMD				PMT:	
CHAPIS:					PM10T:	

**2018 Toxic Data**

Facility ID:	18174				COID: ALA	
Facility SIC Code:	2834				DISN: BAY AREA AQMD	
CO:	1				CHAPIS:	
Air Basin:	SF				CERR Code:	
District:	BA					
TS:						
Health Risk Asmt:						
Non-Cancer Chronic Haz Ind:						
Non-Cancer Acute Haz Ind:						

<a href="#">147</a>	8 of 9	S	0.24 / 1,249.49	25.17 / -7	Siemens Healthcare 725 Potter St Berkeley CA 94710	ALT FUELS
ID:	79941				CNG Dispenser No:	
Federal Agency ID:					CNG Fill Type Code:	
Federal Agency:					CNG Site Renew Src:	
Fed Agency Name:					CNG PSI:	
Status:	Open: The station is open.				CNG Storage Cap:	
Facility Type:	OFFICE_BLDG				CNG Tot Compr Cap:	
Fuel Type Code:	ELEC: Electric				CNG Vehicle Class:	
Owner Type Desc:	Privately owned				LPG Nozzle Types:	
Expected Date:					LNG Site Renew Src:	
Dt Last Confirmed:	2019-09-09				LNG Vehicle Class:	
Open Date:	2016-09-19				Hydrogen is Retail:	
Updated at:	2020-01-21 18:34:38 UTC				Hydrogen Pressures:	
BD Blends:					Hydrogen Standards:	
NG PSI:					Station Phone:	
NG Fill Type Code:					Latitude:	37.851248
NG Fill Type Desc:					Longitude:	-122.295087
NG Vehicle Class:						
NG Vehicle Class Desc:						

Map Key	Number of Records	Direction	Distance (mi/ft)	Elev/Diff (ft)	Site	DB
---------	-------------------	-----------	------------------	----------------	------	----

**E85 Blender Pump:**  
**E85 Blender Pump Desc:**  
**E85 Other Ethanol Blends:**  
**EV Pricing:** Free  
**EV Pricing French:**  
**EV on Site Renewable Source:**  
**LPG Primary:**  
**LPG Primary Desc:**  
**Intersection Directions:** Located near 5th St  
**Geocode Status Desc:** The location is from a real GPS readout at the station.  
**Hydrogen Status Link:**

<a href="#">147</a>	9 of 9	S	0.24 / 1,249.49	25.17 / -7	<b>SIEMENS HEALTHCARE  DIAGNOSTICS INC  725 POTTER ST  BERKELEY CA 94710</b>	RCRA SQG
---------------------	--------	---	--------------------	---------------	--	----------

**EPA Handler ID:** CAR000180687  
**Gen Status Universe:** Small Quantity Generator  
**Contact Name:** RICHARD E RUSCH  
**Contact Address:** PO BOX 2466 , , BERKELEY , CA, 94702 , US  
**Contact Phone No and Ext:** 510-982-4101  
**Contact Email:** RICHARD.RUSCH@SIEMENS.COM  
**Contact Country:** US  
**County Name:** ALAMEDA  
**EPA Region:** 09  
**Land Type:** Private  
**Receive Date:** 20080602

**Violation/Evaluation Summary**

**Note:** NO RECORDS: As of May 2020, there are no Compliance Monitoring and Enforcement (violation) records associated with this facility (EPA ID).

**Handler Summary**

**Importer Activity:** No  
**Mixed Waste Generator:** No  
**Transporter Activity:** No  
**Transfer Facility:** No  
**Onsite Burner Exemption:** No  
**Furnace Exemption:** No  
**Underground Injection Activity:** No  
**Commercial TSD:** No  
**Used Oil Transporter:** No  
**Used Oil Transfer Facility:** No  
**Used Oil Processor:** No  
**Used Oil Refiner:** No  
**Used Oil Burner:** No  
**Used Oil Market Burner:** No  
**Used Oil Spec Marketer:** No

**Hazardous Waste Handler Details**

**Sequence No:** 1  
**Receive Date:** 20061227  
**Handler Name:** SIEMENS MEDICAL SOLUTIONS DIAGNOSTICS  
**Federal Waste Generator Code:** 2  
**Generator Code Description:** Small Quantity Generator  
**Source Type:** Notification

**Waste Code Details**

<b>Map Key</b>	<b>Number of Records</b>	<b>Direction</b>	<b>Distance (mi/ft)</b>	<b>Elev/Diff (ft)</b>	<b>Site</b>	<b>DB</b>
<b>Hazardous Waste Code:</b> <b>Waste Code Description:</b>					D001 IGNITABLE WASTE	
<b>Hazardous Waste Code:</b> <b>Waste Code Description:</b>					D002 CORROSIVE WASTE	
<b>Hazardous Waste Code:</b> <b>Waste Code Description:</b>					D007 CHROMIUM	
<b>Hazardous Waste Code:</b> <b>Waste Code Description:</b>					D008 LEAD	
<b>Hazardous Waste Code:</b> <b>Waste Code Description:</b>					D009 MERCURY	
<b>Hazardous Waste Code:</b> <b>Waste Code Description:</b>					D011 SILVER	
<b>Hazardous Waste Code:</b> <b>Waste Code Description:</b>					D018 BENZENE	
<b>Hazardous Waste Code:</b> <b>Waste Code Description:</b>					D022 CHLOROFORM	
<b>Hazardous Waste Code:</b> <b>Waste Code Description:</b>					F001 THE FOLLOWING SPENT HALOGENATED SOLVENTS USED IN DEGREASING: TETRACHLOROETHYLENE, TRICHLOROETHYLENE, METHYLENE CHLORIDE, 1,1,1-TRICHLOROETHANE, CARBON TETRACHLORIDE AND CHLORINATED FLUOROCARBONS; ALL SPENT SOLVENT MIXTURES/BLENDS USED IN DEGREASING CONTAINING, BEFORE USE, A TOTAL OF TEN PERCENT OR MORE (BY VOLUME) OF ONE OR MORE OF THE ABOVE HALOGENATED SOLVENTS OR THOSE SOLVENTS LISTED IN F002, F004, AND F005; AND STILL BOTTOMS FROM THE RECOVERY OF THESE SPENT SOLVENTS AND SPENT SOLVENT MIXTURES.	
<b>Hazardous Waste Code:</b> <b>Waste Code Description:</b>					F003 THE FOLLOWING SPENT NONHALOGENATED SOLVENTS: XYLENE, ACETONE, ETHYL ACETATE, ETHYL BENZENE, ETHYL ETHER, METHYL ISOBUTYL KETONE, N-BUTYL ALCOHOL, CYCLOHEXANONE, AND METHANOL; ALL SPENT SOLVENT MIXTURES/BLENDS CONTAINING, BEFORE USE, ONLY THE ABOVE SPENT NONHALOGENATED SOLVENTS; AND ALL SPENT SOLVENT MIXTURES/BLENDS CONTAINING, BEFORE USE, ONE OR MORE OF THE ABOVE NONHALOGENATED SOLVENTS, AND A TOTAL OF TEN PERCENT OR MORE (BY VOLUME) OF ONE OR MORE OF THOSE SOLVENTS LISTED IN F001, F002, F004, AND F005; AND STILL BOTTOMS FROM THE RECOVERY OF THESE SPENT SOLVENTS AND SPENT SOLVENT MIXTURES.	
<b>Hazardous Waste Code:</b> <b>Waste Code Description:</b>					F005 THE FOLLOWING SPENT NONHALOGENATED SOLVENTS: TOLUENE, METHYL ETHYL KETONE, CARBON DISULFIDE, ISOBUTANOL, PYRIDINE, BENZENE, 2-ETHOXYETHANOL, AND 2-NITROPROPANE; ALL SPENT SOLVENT MIXTURES/BLENDS CONTAINING, BEFORE USE, A TOTAL OF TEN PERCENT OR MORE (BY VOLUME) OF ONE OR MORE OF THE ABOVE NONHALOGENATED SOLVENTS OR THOSE SOLVENTS LISTED IN F001, F002, OR F004; AND STILL BOTTOMS FROM THE RECOVERY OF THESE SPENT SOLVENTS AND SPENT SOLVENT MIXTURES.	
<b>Hazardous Waste Code:</b> <b>Waste Code Description:</b>					F022 WASTES (EXCEPT WASTEWATER AND SPENT CARBON FROM HYDROGEN CHLORIDE PURIFICATION) FROM THE MANUFACTURING USE (AS A REACTANT, CHEMICAL INTERMEDIATE, OR COMPONENT IN A FORMULATING PROCESS) OF TETRA-, PENTA-, OR HEXACHLOROBENZENES UNDER ALKALINE CONDITIONS.	
<b>Hazardous Waste Code:</b> <b>Waste Code Description:</b>					U002 2-PROPANONE (I) (OR) ACETONE (I)	
<b>Hazardous Waste Code:</b> <b>Waste Code Description:</b>					U003 ACETONITRILE (I,T)	
<b>Hazardous Waste Code:</b> <b>Waste Code Description:</b>					U044 CHLOROFORM (OR) METHANE, TRICHLORO-	
<b>Hazardous Waste Code:</b> <b>Waste Code Description:</b>					U080 METHANE, DICHLORO- (OR) METHYLENE CHLORIDE	
<b>Hazardous Waste Code:</b>					U122	

<i>Map Key</i>	<i>Number of Records</i>	<i>Direction</i>	<i>Distance (mi/ft)</i>	<i>Elev/Diff (ft)</i>	<i>Site</i>	<i>DB</i>
<b>Waste Code Description:</b>		FORMALDEHYDE				
<b>Hazardous Waste Code:</b>		U154				
<b>Waste Code Description:</b>		METHANOL (I) (OR) METHYL ALCOHOL (I)				
<b>Hazardous Waste Code:</b>		U188				
<b>Waste Code Description:</b>		PHENOL				
<b>Hazardous Waste Code:</b>		U220				
<b>Waste Code Description:</b>		BENZENE, METHYL- (OR) TOLUENE				
<b>Hazardous Waste Code:</b>		U246				
<b>Waste Code Description:</b>		CYANOGEN BROMIDE (CN)BR				

**Hazardous Waste Handler Details**

**Sequence No:** 2  
**Receive Date:** 20080602  
**Handler Name:** SIEMENS HEALTHCARE DIAGNOSTICS INC  
**Federal Waste Generator Code:** 2  
**Generator Code Description:** Small Quantity Generator  
**Source Type:** Notification

**Waste Code Details**

**Hazardous Waste Code:** D001  
**Waste Code Description:** IGNITABLE WASTE

**Hazardous Waste Code:** D002  
**Waste Code Description:** CORROSIVE WASTE

**Hazardous Waste Code:** D007  
**Waste Code Description:** CHROMIUM

**Hazardous Waste Code:** D008  
**Waste Code Description:** LEAD

**Hazardous Waste Code:** D009  
**Waste Code Description:** MERCURY

**Hazardous Waste Code:** D011  
**Waste Code Description:** SILVER

**Hazardous Waste Code:** D018  
**Waste Code Description:** BENZENE

**Hazardous Waste Code:** D022  
**Waste Code Description:** CHLOROFORM

**Hazardous Waste Code:** F001  
**Waste Code Description:** THE FOLLOWING SPENT HALOGENATED SOLVENTS USED IN DEGREASING: TETRACHLOROETHYLENE, TRICHLOROETHYLENE, METHYLENE CHLORIDE, 1,1,1-TRICHLOROETHANE, CARBON TETRACHLORIDE AND CHLORINATED FLUOROCARBONS; ALL SPENT SOLVENT MIXTURES/BLENDS USED IN DEGREASING CONTAINING, BEFORE USE, A TOTAL OF TEN PERCENT OR MORE (BY VOLUME) OF ONE OR MORE OF THE ABOVE HALOGENATED SOLVENTS OR THOSE SOLVENTS LISTED IN F002, F004, AND F005; AND STILL BOTTOMS FROM THE RECOVERY OF THESE SPENT SOLVENTS AND SPENT SOLVENT MIXTURES.

**Hazardous Waste Code:** F003  
**Waste Code Description:** THE FOLLOWING SPENT NONHALOGENATED SOLVENTS: XYLENE, ACETONE, ETHYL ACETATE, ETHYL BENZENE, ETHYL ETHER, METHYL ISOBUTYL KETONE, N-BUTYL ALCOHOL, CYCLOHEXANONE, AND METHANOL; ALL SPENT SOLVENT MIXTURES/BLENDS CONTAINING, BEFORE USE, ONLY THE ABOVE SPENT NONHALOGENATED SOLVENTS; AND ALL SPENT SOLVENT MIXTURES/BLENDS CONTAINING, BEFORE USE, ONE OR MORE OF THE ABOVE NONHALOGENATED SOLVENTS, AND A TOTAL OF TEN PERCENT OR MORE (BY VOLUME) OF ONE OR MORE OF THOSE SOLVENTS LISTED IN F001, F002, F004, AND F005; AND STILL BOTTOMS FROM THE RECOVERY OF THESE SPENT SOLVENTS AND SPENT SOLVENT MIXTURES.

<b>Map Key</b>	<b>Number of Records</b>	<b>Direction</b>	<b>Distance (mi/ft)</b>	<b>Elev/Diff (ft)</b>	<b>Site</b>	<b>DB</b>
<b>Hazardous Waste Code:</b> <b>Waste Code Description:</b>		F005			THE FOLLOWING SPENT NONHALOGENATED SOLVENTS: TOLUENE, METHYL ETHYL KETONE, CARBON DISULFIDE, ISOBUTANOL, PYRIDINE, BENZENE, 2-ETHOXYETHANOL, AND 2-NITROPROPANE; ALL SPENT SOLVENT MIXTURES/BLENDS CONTAINING, BEFORE USE, A TOTAL OF TEN PERCENT OR MORE (BY VOLUME) OF ONE OR MORE OF THE ABOVE NONHALOGENATED SOLVENTS OR THOSE SOLVENTS LISTED IN F001, F002, OR F004; AND STILL BOTTOMS FROM THE RECOVERY OF THESE SPENT SOLVENTS AND SPENT SOLVENT MIXTURES.	
<b>Hazardous Waste Code:</b> <b>Waste Code Description:</b>		F022			WASTES (EXCEPT WASTEWATER AND SPENT CARBON FROM HYDROGEN CHLORIDE PURIFICATION) FROM THE MANUFACTURING USE (AS A REACTANT, CHEMICAL INTERMEDIATE, OR COMPONENT IN A FORMULATING PROCESS) OF TETRA-, PENTA-, OR HEXACHLOROBENZENES UNDER ALKALINE CONDITIONS.	
<b>Hazardous Waste Code:</b> <b>Waste Code Description:</b>		U002			2-PROPANONE (I) (OR) ACETONE (I)	
<b>Hazardous Waste Code:</b> <b>Waste Code Description:</b>		U003			ACETONITRILE (I,T)	
<b>Hazardous Waste Code:</b> <b>Waste Code Description:</b>		U007			2-PROPENAMIDE (OR) ACRYLAMIDE	
<b>Hazardous Waste Code:</b> <b>Waste Code Description:</b>		U044			CHLOROFORM (OR) METHANE, TRICHLORO-	
<b>Hazardous Waste Code:</b> <b>Waste Code Description:</b>		U080			METHANE, DICHLORO- (OR) METHYLENE CHLORIDE	
<b>Hazardous Waste Code:</b> <b>Waste Code Description:</b>		U122			FORMALDEHYDE	
<b>Hazardous Waste Code:</b> <b>Waste Code Description:</b>		U154			METHANOL (I) (OR) METHYL ALCOHOL (I)	
<b>Hazardous Waste Code:</b> <b>Waste Code Description:</b>		U188			PHENOL	
<b>Hazardous Waste Code:</b> <b>Waste Code Description:</b>		U220			BENZENE, METHYL- (OR) TOLUENE	
<b>Hazardous Waste Code:</b> <b>Waste Code Description:</b>		U246			CYANOGEN BROMIDE (CN)BR	

**Owner/Operator Details**

<b>Owner/Operator Ind:</b>	Current Owner	<b>Street No:</b>	
<b>Type:</b>	Private	<b>Street 1:</b>	PO BOX 2466
<b>Name:</b>	SIEMENS MEDICAL SOLUTIONS DIAGNOSTICS	<b>Street 2:</b>	
<b>Date Became Current:</b>	20070101	<b>City:</b>	BERKELEY
<b>Date Ended Current:</b>		<b>State:</b>	CA
<b>Phone:</b>		<b>Country:</b>	US
<b>Source Type:</b>	Notification	<b>Zip Code:</b>	94702
<b>Owner/Operator Ind:</b>	Current Operator	<b>Street No:</b>	
<b>Type:</b>	Private	<b>Street 1:</b>	
<b>Name:</b>	SIEMENS HEALTHCARE DIAGNOSTICS INC	<b>Street 2:</b>	
<b>Date Became Current:</b>	20070101	<b>City:</b>	
<b>Date Ended Current:</b>		<b>State:</b>	
<b>Phone:</b>		<b>Country:</b>	
<b>Source Type:</b>	Notification	<b>Zip Code:</b>	
<b>Owner/Operator Ind:</b>	Current Owner	<b>Street No:</b>	
<b>Type:</b>	Private	<b>Street 1:</b>	1120 NYE ST
<b>Name:</b>	FIFTH AND POTTER ASSOC LLC	<b>Street 2:</b>	STE 400
<b>Date Became Current:</b>	19970701	<b>City:</b>	SAN RAFAEL
<b>Date Ended Current:</b>		<b>State:</b>	CA



Map Key	Number of Records	Direction	Distance (mi/ft)	Elev/Diff (ft)	Site	DB
---------	-------------------	-----------	------------------	----------------	------	----

<b>Phone:</b>		<b>Country:</b>	US
<b>Source Type:</b>	Notification	<b>Zip Code:</b>	94901
<b>Owner/Operator Ind:</b>	Current Operator	<b>Street No:</b>	
<b>Type:</b>	Private	<b>Street 1:</b>	
<b>Name:</b>	SIEMENS MEDICAL SOLUTIONS DIAGNOSTICS	<b>Street 2:</b>	
<b>Date Became Current:</b>	20070101	<b>City:</b>	
<b>Date Ended Current:</b>		<b>State:</b>	
<b>Phone:</b>		<b>Country:</b>	
<b>Source Type:</b>	Notification	<b>Zip Code:</b>	

**Historical Handler Details**

<b>Receive Dt:</b>	20061227
<b>Generator Code Description:</b>	Small Quantity Generator
<b>Handler Name:</b>	SIEMENS MEDICAL SOLUTIONS DIAGNOSTICS

<a href="#">148</a>	1 of 1	<b>ENE</b>	<b>0.24 / 1,274.07</b>	<b>56.50 / 24</b>	<b>The Ecology Center - Environmental Resource Center 2530 San Pablo AVE CA</b>	<b>BERKELEY CUPA</b>
---------------------	--------	------------	----------------------------	-----------------------	---	--------------------------

**Facility ID:** FA0000624

**Additional Information**

<b>Program Element:</b>	GB01 - GREEN BUSINESS	<b>Postal Address:</b>	2530 San Pablo Avenue
<b>Billing Status:</b>	02 - INACTIVE, NON-BILLABLE	<b>Postal Address 2:</b>	
<b>Owner:</b>		<b>Postal State:</b>	CA
<b>City:</b>	Berkeley	<b>Postal Zip:</b>	94702

<a href="#">149</a>	1 of 1	<b>SSE</b>	<b>0.24 / 1,274.79</b>	<b>26.73 / -5</b>	<b>POWIS PARKER INC 2929 5TH ST BERKELEY CA 94710</b>	<b>RCRA NON GEN</b>
---------------------	--------	------------	----------------------------	-----------------------	---	-------------------------

<b>EPA Handler ID:</b>	CAL000407865
<b>Gen Status Universe:</b>	No Report
<b>Contact Name:</b>	EZEQUIEL MENDOZA
<b>Contact Address:</b>	2929 5TH ST , , BERKELEY , CA, 94710 ,
<b>Contact Phone No and Ext:</b>	510-529-2416
<b>Contact Email:</b>	EMENOLOZA@POWIS.COM
<b>Contact Country:</b>	
<b>County Name:</b>	ALAMEDA
<b>EPA Region:</b>	09
<b>Land Type:</b>	
<b>Receive Date:</b>	20150618

**Violation/Evaluation Summary**

**Note:** NO RECORDS: As of May 2020, there are no Compliance Monitoring and Enforcement (violation) records associated with this facility (EPA ID).

**Handler Summary**

<b>Importer Activity:</b>	No
<b>Mixed Waste Generator:</b>	No
<b>Transporter Activity:</b>	No
<b>Transfer Facility:</b>	No
<b>Onsite Burner Exemption:</b>	No
<b>Furnace Exemption:</b>	No
<b>Underground Injection Activity:</b>	No
<b>Commercial TSD:</b>	No

Map Key	Number of Records	Direction	Distance (mi/ft)	Elev/Diff (ft)	Site	DB
Used Oil Transporter:		No				
Used Oil Transfer Facility:		No				
Used Oil Processor:		No				
Used Oil Refiner:		No				
Used Oil Burner:		No				
Used Oil Market Burner:		No				
Used Oil Spec Marketer:		No				

**Hazardous Waste Handler Details**

Sequence No: 1  
 Receive Date: 20150618  
 Handler Name: POWIS PARKER INC  
 Source Type: Implementer  
 Federal Waste Generator Code: N  
 Generator Code Description: Not a Generator, Verified

**Owner/Operator Details**

<b>Owner/Operator Ind:</b>	Current Owner	<b>Street No:</b>	
<b>Type:</b>	Other	<b>Street 1:</b>	2929 5TH ST
<b>Name:</b>	POWIS PARKER INC	<b>Street 2:</b>	
<b>Date Became Current:</b>		<b>City:</b>	BERKELEY
<b>Date Ended Current:</b>		<b>State:</b>	CA
<b>Phone:</b>	510-848-2463	<b>Country:</b>	
<b>Source Type:</b>	Implementer	<b>Zip Code:</b>	94710

<b>Owner/Operator Ind:</b>	Current Operator	<b>Street No:</b>	
<b>Type:</b>	Other	<b>Street 1:</b>	2929 5TH ST
<b>Name:</b>	EZEQUIEL MENDOZA	<b>Street 2:</b>	
<b>Date Became Current:</b>		<b>City:</b>	BERKELEY
<b>Date Ended Current:</b>		<b>State:</b>	CA
<b>Phone:</b>	510-529-2416	<b>Country:</b>	
<b>Source Type:</b>	Implementer	<b>Zip Code:</b>	94710

<a href="#">150</a>	1 of 1	<b>SSE</b>	<b>0.25 / 1,303.73</b>	<b>32.39 / 0</b>	<b>TERRAMIRO INC DBA TERRAMINO FOODS 2940 7TH ST BERKELEY CA 94710</b>	<b>RCRA NON GEN</b>
---------------------	--------	------------	------------------------	------------------	--	-------------------------

**EPA Handler ID:** CAL000450638  
**Gen Status Universe:** No Report  
**Contact Name:** ANNIE LAI  
**Contact Address:** 2461 WARRING ST RM 203 , , BERKELEY , CA, 94704 ,  
**Contact Phone No and Ext:** 510-426-9893  
**Contact Email:** ANNIE@PRIMERROOTS.COM  
**Contact Country:**  
**County Name:** ALAMEDA  
**EPA Region:** 09  
**Land Type:**  
**Receive Date:** 20191114

**Violation/Evaluation Summary**

**Note:** NO RECORDS: As of May 2020, there are no Compliance Monitoring and Enforcement (violation) records associated with this facility (EPA ID).

**Handler Summary**

**Importer Activity:** No  
**Mixed Waste Generator:** No  
**Transporter Activity:** No  
**Transfer Facility:** No

Map Key	Number of Records	Direction	Distance (mi/ft)	Elev/Diff (ft)	Site	DB
<b>Onsite Burner Exemption:</b>		No				
<b>Furnace Exemption:</b>		No				
<b>Underground Injection Activity:</b>		No				
<b>Commercial TSD:</b>		No				
<b>Used Oil Transporter:</b>		No				
<b>Used Oil Transfer Facility:</b>		No				
<b>Used Oil Processor:</b>		No				
<b>Used Oil Refiner:</b>		No				
<b>Used Oil Burner:</b>		No				
<b>Used Oil Market Burner:</b>		No				
<b>Used Oil Spec Marketer:</b>		No				

**Hazardous Waste Handler Details**

**Sequence No:** 1  
**Receive Date:** 20191114  
**Handler Name:** TERRAMIRO INC DBA TERRAMINO FOODS  
**Source Type:** Implementer  
**Federal Waste Generator Code:** N  
**Generator Code Description:** Not a Generator, Verified

**Owner/Operator Details**

<b>Owner/Operator Ind:</b>	Current Owner	<b>Street No:</b>	
<b>Type:</b>	Other	<b>Street 1:</b>	2940 7TH ST
<b>Name:</b>	TERRAMINO INC	<b>Street 2:</b>	
<b>Date Became Current:</b>		<b>City:</b>	BERKELEY
<b>Date Ended Current:</b>		<b>State:</b>	CA
<b>Phone:</b>	310-294-6967	<b>Country:</b>	
<b>Source Type:</b>	Implementer	<b>Zip Code:</b>	94710
<b>Owner/Operator Ind:</b>	Current Operator	<b>Street No:</b>	
<b>Type:</b>	Other	<b>Street 1:</b>	2461 WARRING ST RM 203
<b>Name:</b>	ANNIE LAI	<b>Street 2:</b>	
<b>Date Became Current:</b>		<b>City:</b>	BERKELEY
<b>Date Ended Current:</b>		<b>State:</b>	CA
<b>Phone:</b>	510-426-9893	<b>Country:</b>	
<b>Source Type:</b>	Implementer	<b>Zip Code:</b>	94704

<a href="#">151</a>	1 of 3	<i>E</i>	0.25 / 1,308.12	51.60 / 19	<b>TIME OIL COMPANY 2748 SAN PABLO AVE BERKELEY CA 94704</b>	<b>LUST</b>
---------------------	--------	----------	--------------------	---------------	--	-------------

**Global ID:** T0600101134  
**Status:** COMPLETED - CASE CLOSED  
**Status Date:** 3/3/1998  
**Case Type:** LUST CLEANUP SITE  
**Date Source:** LUST Cleanup Sites from GeoTracker Search; LUST Cleanup Sites from GeoTracker Cleanup Sites Data Download

**County:** ALAMEDA  
**Latitude:** 37.856084  
**Longitude:** -122.286943

**LUST Cleanup Sites from GeoTracker Cleanup Sites Data Download - Facilities Detail**

<b>RB Case No:</b>	01-1235	<b>Potential COC:</b>	Gasoline
<b>Local Case No:</b>	01-1235	<b>How Discovered:</b>	Tank Closure
<b>Begin Date:</b>	1/11/1991	<b>Stop Method:</b>	
<b>Lead Agency:</b>	BERKELEY, CITY OF	<b>Stop Description:</b>	
<b>Local Agency:</b>	BERKELEY, CITY OF	<b>Case Worker:</b>	GAF
<b>CUF Case:</b>	YES	<b>File Location:</b>	
<b>Potential Media of Concern:</b>	Other Groundwater (uses other than drinking water)		
<b>How Discovered Description:</b>			
<b>Calwater Watershed Name:</b>	Bay Bridges - Berkeley (203.30)		
<b>DWR GW Subbasin Name:</b>	Santa Clara Valley - East Bay Plain (2-009.04)		
<b>Disadvantaged Community:</b>			
<b>Site History:</b>			

<i>Map Key</i>	<i>Number of Records</i>	<i>Direction</i>	<i>Distance (mi/ft)</i>	<i>Elev/Diff (ft)</i>	<i>Site</i>	<i>DB</i>
----------------	--------------------------	------------------	-------------------------	-----------------------	-------------	-----------

**Regulatory Activity**

<b>Action Type:</b>	RESPONSE
<b>Date :</b>	3/23/2020
<b>Action:</b>	Interim Remedial Action Plan
<b>Action Type:</b>	RESPONSE
<b>Date :</b>	3/23/2020
<b>Action:</b>	Unauthorized Release Form
<b>Action Type:</b>	RESPONSE
<b>Date :</b>	3/23/2020
<b>Action:</b>	Well Destruction Report
<b>Action Type:</b>	RESPONSE
<b>Date :</b>	3/23/2020
<b>Action:</b>	Other Report / Document
<b>Action Type:</b>	ENFORCEMENT
<b>Date :</b>	5/28/1998
<b>Action:</b>	Other Report
<b>Action Type:</b>	ENFORCEMENT
<b>Date :</b>	3/9/1998
<b>Action:</b>	Clean Up Fund - Letter to RP
<b>Action Type:</b>	ENFORCEMENT
<b>Date :</b>	3/3/1998
<b>Action:</b>	Closure/No Further Action Letter
<b>Action Type:</b>	Other
<b>Date :</b>	11/18/1991
<b>Action:</b>	Leak Reported
<b>Action Type:</b>	Other
<b>Date :</b>	1/11/1991
<b>Action:</b>	Leak Stopped
<b>Action Type:</b>	Other
<b>Date :</b>	1/11/1991
<b>Action:</b>	Leak Discovery

**Regulatory Contacts**

<b>Contact Type:</b>	Local Agency Caseworker	<b>Address:</b>	2118 MILVIA STREET 3RD FLOOR
<b>Contact Name:</b>	GEOFFERY FIEDLER	<b>Email:</b>	gfiedler@ci.berkeley.ca.us
<b>City:</b>	BERKELEY	<b>Phone No:</b>	
<b>Organization Name:</b>	BERKELEY, CITY OF		
<b>Contact Type:</b>	Regional Board Caseworker	<b>Address:</b>	1515 CLAY ST SUITE 1400
<b>Contact Name:</b>	Regional Water Board	<b>Email:</b>	
<b>City:</b>	OAKLAND	<b>Phone No:</b>	
<b>Organization Name:</b>	SAN FRANCISCO BAY RWQCB (REGION 2)		

**Status History**

<b>Status:</b>	Completed - Case Closed
<b>Status Date:</b>	3/3/1998
<b>Status:</b>	Open - Site Assessment
<b>Status Date:</b>	6/29/1994
<b>Status:</b>	Open - Site Assessment
<b>Status Date:</b>	12/19/1991

Map Key	Number of Records	Direction	Distance (mi/ft)	Elev/Diff (ft)	Site	DB
---------	-------------------	-----------	------------------	----------------	------	----

Status: Open - Site Assessment  
 Status Date: 11/14/1991

Status: Open - Case Begin Date  
 Status Date: 1/11/1991

**LUST Sites from GeoTracker Search - Regulatory Profile (as of Feb 24, 2020)**

<b>Site Facility Name:</b>	TIME OIL COMPANY	<b>Potential COC:</b>	GASOLINE
<b>Site Facility Type:</b>	LUST CLEANUP SITE	<b>Facility Type:</b>	
<b>Cleanup Status:</b>	COMPLETED - CASE CLOSED	<b>Composting Method:</b>	
<b>Project Status:</b>		<b>Address:</b>	2748 SAN PABLO AVE
<b>WDR Place Type:</b>		<b>City:</b>	BERKELEY
<b>WDR File:</b>		<b>Zip:</b>	94704
<b>WDR Order:</b>		<b>County:</b>	ALAMEDA
<b>CUF Priority Assig:</b>	C	<b>CUF Claim:</b>	11862
<b>CUF Amount Paid:</b>	\$136,863		
<b>File Location:</b>			
<b>Designated Beneficial Use:</b>	MUN, AGR, IND, PROC		
<b>Project Oversight Agencies:</b>			
<b>Report Link:</b>	<a href="https://geotracker.waterboards.ca.gov/profile_report?global_id=T0600101134">https://geotracker.waterboards.ca.gov/profile_report?global_id=T0600101134</a>		
<b>Cleanup Status Detail:</b>	COMPLETED - CASE CLOSED AS OF 3/3/1998		
<b>Cleanup History Link:</b>	<a href="https://geotracker.waterboards.ca.gov/profile_report_include?global_id=T0600101134&amp;tabname=regulatoryhistory">https://geotracker.waterboards.ca.gov/profile_report_include?global_id=T0600101134&amp;tabname=regulatoryhistory</a>		
<b>Potential Media of Concern:</b>	OTHER GROUNDWATER (USES OTHER THAN DRINKING WATER)		
<b>User Defined Beneficial Use:</b>			
<b>DWR GW Sub Basin:</b>	Santa Clara Valley - East Bay Plain (2-009.04)		
<b>Calwater Watershed Name:</b>	Bay Bridges - Berkeley (203.30)		
<b>Post Closure Site Management:</b>			
<b>Future Land Use:</b>			
<b>Cleanup Oversight Agencies:</b>	BERKELEY, CITY OF (LEAD) - CASE #: 01-1235 CASEWORKER: GEOFFERY FIEDLER SAN FRANCISCO BAY RWQCB (REGION 2) - CASE #: 01-1235 CASEWORKER: Regional Water Board		
<b>Gndwater Monitoring Freque:</b>			
<b>Designated Beneficial Use</b>	Municipal and Domestic Supply, Agricultural Supply, Industrial Service Supply, Industrial Process Supply		
<b>Desc:</b>			
<b>Site History:</b>			

No site history available

**LUST Sites from GeoTracker Search - Cleanup Status History (as of Feb 24, 2020)**

Status: Completed - Case Closed  
 Date : 3/3/1998

Status: Open - Site Assessment  
 Date : 6/29/1994

Status: Open - Site Assessment  
 Date : 12/19/1991

Status: Open - Site Assessment  
 Date : 11/14/1991

Status: Open - Case Begin Date  
 Date : 1/11/1991

**LUST Sites from GeoTracker Search - Regulatory Activities (as of Feb 24, 2020)**

<b>Action Type:</b>	Response Requested - Other
<b>Action Date:</b>	3/23/2020
<b>Received Issue Date:</b>	3/23/2020
<b>Action:</b>	Unauthorized Release Form
<b>Doc Link:</b>	<a href="https://geotracker.waterboards.ca.gov/view_documents_all?global_id=T0600101134&amp;doc_id=6018433">https://geotracker.waterboards.ca.gov/view_documents_all?global_id=T0600101134&amp;doc_id=6018433</a>

Map Key	Number of Records	Direction	Distance (mi/ft)	Elev/Diff (ft)	Site	DB
---------	-------------------	-----------	------------------	----------------	------	----

**Title Description Comments:**

unauthorized release form

**Action Type:** Response Requested - Workplans  
**Action Date:** 3/23/2020  
**Received Issue Date:** 3/23/2020  
**Action:** Interim Remedial Action Plan  
**Doc Link:** [https://geotracker.waterboards.ca.gov/view\\_documents\\_all?global\\_id=T0600101134&doc\\_id=6018457](https://geotracker.waterboards.ca.gov/view_documents_all?global_id=T0600101134&doc_id=6018457)

**Title Description Comments:**

submittal of remedial investigation work plan

**Action Type:** Response Requested - Other  
**Action Date:** 3/23/2020  
**Received Issue Date:** 3/23/2020  
**Action:** Other Report / Document  
**Doc Link:** [https://geotracker.waterboards.ca.gov/view\\_documents\\_all?global\\_id=T0600101134&doc\\_id=6018458](https://geotracker.waterboards.ca.gov/view_documents_all?global_id=T0600101134&doc_id=6018458)

**Title Description Comments:**

transmittal of closure letter and summary

**Action Type:** Response Requested - Other  
**Action Date:** 3/23/2020  
**Received Issue Date:** 3/23/2020  
**Action:** Other Report / Document  
**Doc Link:** [https://geotracker.waterboards.ca.gov/view\\_documents\\_all?global\\_id=T0600101134&doc\\_id=6018434](https://geotracker.waterboards.ca.gov/view_documents_all?global_id=T0600101134&doc_id=6018434)

**Title Description Comments:**

fuel leak form

**Action Type:** Response Requested - Reports  
**Action Date:** 3/23/2020  
**Received Issue Date:** 3/23/2020  
**Action:** Well Destruction Report  
**Doc Link:**

**Title Description Comments:**

well abandonment reports from time oil co.

**Action Type:** Response Requested - Reports  
**Action Date:** 3/23/2020  
**Received Issue Date:** 3/23/2020  
**Action:** Well Destruction Report  
**Doc Link:** [https://geotracker.waterboards.ca.gov/view\\_documents\\_all?global\\_id=T0600101134&doc\\_id=6018460](https://geotracker.waterboards.ca.gov/view_documents_all?global_id=T0600101134&doc_id=6018460)

**Title Description Comments:**

well abandonment reports from time oil co.

**Action Type:** Reports  
**Action Date:** 5/28/1998  
**Received Issue Date:** 5/28/1998  
**Action:** Other Report  
**Doc Link:** [https://geotracker.waterboards.ca.gov/view\\_documents?global\\_id=T0600101134&enforcement\\_id=6430755&temptable=ENFORCEMENT](https://geotracker.waterboards.ca.gov/view_documents?global_id=T0600101134&enforcement_id=6430755&temptable=ENFORCEMENT)

**Title Description Comments:**

well abandonment and permits

**Action Type:** Other Regulatory Actions  
**Action Date:** 3/9/1998  
**Received Issue Date:** 3/9/1998  
**Action:** Clean Up Fund - Letter to RP  
**Doc Link:** [https://geotracker.waterboards.ca.gov/view\\_documents?](https://geotracker.waterboards.ca.gov/view_documents?)

Map Key	Number of Records	Direction	Distance (mi/ft)	Elev/Diff (ft)	Site	DB
---------	-------------------	-----------	------------------	----------------	------	----

global\_id=T0600101134&enforcement\_id=6430757&temptable=ENFORCEMENT

**Title Description Comments:**

underground storage tank cleanup fund

**Action Type:** Other Regulatory Actions  
**Action Date:** 3/3/1998  
**Received Issue Date:** 3/3/1998  
**Action:** Closure/No Further Action Letter  
**Doc Link:** [https://geotracker.waterboards.ca.gov/view\\_documents?global\\_id=T0600101134&enforcement\\_id=6297977&temptable=ENFORCEMENT](https://geotracker.waterboards.ca.gov/view_documents?global_id=T0600101134&enforcement_id=6297977&temptable=ENFORCEMENT)

**Title Description Comments:**

3-18-2010 159530 11375 CASE CLOSURE 011235

**Action Type:** Leak Action  
**Action Date:** 11/18/1991  
**Received Issue Date:**  
**Action:** Leak Reported  
**Doc Link:**  
**Title Description Comments:**

**Action Type:** Leak Action  
**Action Date:** 1/11/1991  
**Received Issue Date:**  
**Action:** Leak Discovery  
**Doc Link:**  
**Title Description Comments:**

**Action Type:** Leak Action  
**Action Date:** 1/11/1991  
**Received Issue Date:**  
**Action:** Leak Stopped  
**Doc Link:**  
**Title Description Comments:**

**LUST Sites from GeoTracker Search - Documents (as of Feb 24, 2020)**

**Document Type:** Site Documents **Size :**  
**Document Date:** 3/23/2020 **Submitted By:** SIMERPREET MATHARU (REGULATOR)  
**Type:** UNAUTHORIZED RELEASE FORM **Submitted:**  
**Title:** UNAUTHORIZED RELEASE FORM  
**Title Link:** [https://geotracker.waterboards.ca.gov/view\\_documents?global\\_id=T0600101134&document\\_id=6018433](https://geotracker.waterboards.ca.gov/view_documents?global_id=T0600101134&document_id=6018433)

**Document Type:** Site Documents **Size :**  
**Document Date:** 3/23/2020 **Submitted By:** SIMERPREET MATHARU (REGULATOR)  
**Type:** INTERIM REMEDIAL ACTION PLAN **Submitted:**  
**Title:** SUBMITTAL OF REMEDIAL INVESTIGATION WORK PLAN  
**Title Link:** [https://geotracker.waterboards.ca.gov/view\\_documents?global\\_id=T0600101134&document\\_id=6018457](https://geotracker.waterboards.ca.gov/view_documents?global_id=T0600101134&document_id=6018457)

**Document Type:** Site Documents **Size :**  
**Document Date:** 3/23/2020 **Submitted By:** SIMERPREET MATHARU (REGULATOR)  
**Type:** WELL DESTRUCTION REPORT **Submitted:**  
**Title:** WELL ABANDONMENT REPORTS FROM TIME OIL CO.  
**Title Link:** [https://geotracker.waterboards.ca.gov/view\\_documents?global\\_id=T0600101134&document\\_id=6018460](https://geotracker.waterboards.ca.gov/view_documents?global_id=T0600101134&document_id=6018460)

**Document Type:** Site Documents **Size :**  
**Document Date:** 3/23/2020 **Submitted By:** SIMERPREET MATHARU (REGULATOR)  
**Type:** OTHER REPORT / DOCUMENT **Submitted:**  
**Title:** FUEL LEAK FORM  
**Title Link:** [https://geotracker.waterboards.ca.gov/view\\_documents?global\\_id=T0600101134&document\\_id=6018434](https://geotracker.waterboards.ca.gov/view_documents?global_id=T0600101134&document_id=6018434)

**Document Type:** Site Documents **Size :**  
**Document Date:** 3/23/2020 **Submitted By:** SIMERPREET MATHARU (REGULATOR)

Map Key	Number of Records	Direction	Distance (mi/ft)	Elev/Diff (ft)	Site	DB
<b>Type:</b> OTHER REPORT / DOCUMENT <b>Submitted:</b> <b>Title:</b> TRANSMITTAL OF CLOSURE LETTER AND SUMMARY <b>Title Link:</b> <a href="https://geotracker.waterboards.ca.gov/view_documents?global_id=T0600101134&amp;document_id=6018458">https://geotracker.waterboards.ca.gov/view_documents?global_id=T0600101134&amp;document_id=6018458</a>						
<b>Document Type:</b> Site Documents <b>Size :</b> <b>Document Date:</b> 5/28/1998 <b>Submitted By:</b> SIMERPREET MATHARU (REGULATOR) <b>Type:</b> OTHER REPORT <b>Submitted:</b> <b>Title:</b> WELL ABANDONMENT AND PERMITS <b>Title Link:</b> <a href="https://geotracker.waterboards.ca.gov/view_documents?global_id=T0600101134&amp;enforcement_id=6430755">https://geotracker.waterboards.ca.gov/view_documents?global_id=T0600101134&amp;enforcement_id=6430755</a>						
<b>Document Type:</b> Site Documents <b>Size :</b> <b>Document Date:</b> 3/9/1998 <b>Submitted By:</b> SIMERPREET MATHARU (REGULATOR) <b>Type:</b> CLEAN UP FUND - LETTER TO RP <b>Submitted:</b> <b>Title:</b> UNDERGROUND STORAGE TANK CLEANUP FUND <b>Title Link:</b> <a href="https://geotracker.waterboards.ca.gov/view_documents?global_id=T0600101134&amp;enforcement_id=6430757">https://geotracker.waterboards.ca.gov/view_documents?global_id=T0600101134&amp;enforcement_id=6430757</a>						
<b>Document Type:</b> Site Documents <b>Size :</b> <b>Document Date:</b> 3/3/1998 <b>Submitted By:</b> MICHELE HARDEN (REGULATOR) <b>Type:</b> CLOSURE/NO FURTHER ACTION LETTER <b>Submitted:</b> <b>Title:</b> 3-18-2010 159530 11375 CASE CLOSURE 011235 <b>Title Link:</b> <a href="https://geotracker.waterboards.ca.gov/view_documents?global_id=T0600101134&amp;enforcement_id=6297977">https://geotracker.waterboards.ca.gov/view_documents?global_id=T0600101134&amp;enforcement_id=6297977</a>						

[151](#) 2 of 3 E 0.25 / 1,308.12 51.60 / 19 RENT A TRAILER SYSTEM OF CALIF 2748 SAN PABLO BERKELEY CA 94702 HHSS

**County:**  
**Pdf File Url:** <http://geotracker.waterboards.ca.gov/ustpdfs/pdf/000362ab.pdf>

[151](#) 3 of 3 E 0.25 / 1,308.12 51.60 / 19 RENT A TRAILER SYSTEM OF CALIF 2748 SAN PABLO BERKELEY CA HIST TANK

**Owner Name:** RENT A TRAILER SYSTEM OF CALIF **No of Containers:** 1  
**Owner Street:** 2748 SAN PABLO AVE **County:** ALAMEDA  
**Owner City:** BERKELEY **Facility State:** CA  
**Owner State:** CA **Facility Zip:** 94702  
**Owner Zip:** 94702

[152](#) 1 of 1 ENE 0.25 / 1,310.15 59.14 / 27 Caffe on San Pablo 2500 San Pablo AVE CA BERKELEY CUPA

**Facility ID:** FA0001211

**Additional Information**

**Program Element:** 4200 - HMBP **Postal Address:** 2500 San Pablo Ave  
**Billing Status:** 01 - ACTIVE, CUPA **Postal Address 2:**  
**Owner:** Eric Wright **Postal State:** CA  
**City:** BERKELEY **Postal Zip:** 94702

[153](#) 1 of 2 ENE 0.25 / 1,310.19 59.37 / 27 BERKELEY MINI CAR 2498 San Pablo AVE CA BERKELEY CUPA

**Facility ID:** FA0000039

**Additional Information**



Map Key	Number of Records	Direction	Distance (mi/ft)	Elev/Diff (ft)	Site	DB
<b>Program Element:</b>	4200 - HMBP				<b>Postal Address:</b> 3705 GLENEAGLES DRIVE	
<b>Billing Status:</b>	01 - ACTIVE, CUPA				<b>Postal Address 2:</b>	
<b>Owner:</b>	ZAK SCHIFFMAN				<b>Postal State:</b> CA	
<b>City:</b>	BERKELEY				<b>Postal Zip:</b> 91356	
<b>Program Element:</b>	SW02 - STORMWATER				<b>Postal Address:</b> 3705 GLENEAGLES DRIVE	
<b>Billing Status:</b>	01 - ACTIVE, CUPA				<b>Postal Address 2:</b>	
<b>Owner:</b>	ZAK SCHIFFMAN				<b>Postal State:</b> CA	
<b>City:</b>	BERKELEY				<b>Postal Zip:</b> 91356	
<b>Program Element:</b>	4400 - HAZ WASTE GENERATOR				<b>Postal Address:</b> 3705 GLENEAGLES DRIVE	
<b>Billing Status:</b>	01 - ACTIVE, CUPA				<b>Postal Address 2:</b>	
<b>Owner:</b>	ZAK SCHIFFMAN				<b>Postal State:</b> CA	
<b>City:</b>	BERKELEY				<b>Postal Zip:</b> 91356	
<b>Program Element:</b>	GB01 - GREEN BUSINESS				<b>Postal Address:</b> 3705 GLENEAGLES DRIVE	
<b>Billing Status:</b>	02 - INACTIVE, NON-BILLABLE				<b>Postal Address 2:</b>	
<b>Owner:</b>	ZAK SCHIFFMAN				<b>Postal State:</b> CA	
<b>City:</b>	BERKELEY				<b>Postal Zip:</b> 91356	

[153](#)    2 of 2    **ENE**    0.25 / 1,310.19    59.37 / 27    **BERKELEY MINICAR  
2498 SAN PABLO RD  
BERKELEY CA 94702-0000**    **RCRA  
NON GEN**

**EPA Handler ID:** CAL000008553  
**Gen Status Universe:** No Report  
**Contact Name:** JIM NIELSEN SVC. MGR.  
**Contact Address:** 2498 SAN PABLO AVE , , BERKELEY , CA, 94702 ,  
**Contact Phone No and Ext:** 510-841-1221  
**Contact Email:** SERVICE@BERKELEYMINICAR.COM  
**Contact Country:**  
**County Name:** ALAMEDA  
**EPA Region:** 09  
**Land Type:**  
**Receive Date:** 19891114

**Violation/Evaluation Summary**

**Note:** NO RECORDS: As of May 2020, there are no Compliance Monitoring and Enforcement (violation) records associated with this facility (EPA ID).

**Handler Summary**

**Importer Activity:** No  
**Mixed Waste Generator:** No  
**Transporter Activity:** No  
**Transfer Facility:** No  
**Onsite Burner Exemption:** No  
**Furnace Exemption:** No  
**Underground Injection Activity:** No  
**Commercial TSD:** No  
**Used Oil Transporter:** No  
**Used Oil Transfer Facility:** No  
**Used Oil Processor:** No  
**Used Oil Refiner:** No  
**Used Oil Burner:** No  
**Used Oil Market Burner:** No  
**Used Oil Spec Marketer:** No

**Hazardous Waste Handler Details**

**Sequence No:** 1  
**Receive Date:** 19891114  
**Handler Name:** BERKELEY MINICAR

Map Key	Number of Records	Direction	Distance (mi/ft)	Elev/Diff (ft)	Site	DB
---------	-------------------	-----------	------------------	----------------	------	----

**Source Type:** Implementer  
**Federal Waste Generator Code:** N  
**Generator Code Description:** Not a Generator, Verified

**Owner/Operator Details**

<b>Owner/Operator Ind:</b>	Current Operator	<b>Street No:</b>	
<b>Type:</b>	Other	<b>Street 1:</b>	2498 SAN PABLO AVE
<b>Name:</b>	JIM NIELSEN SVC. MGR.	<b>Street 2:</b>	
<b>Date Became Current:</b>		<b>City:</b>	BERKELEY
<b>Date Ended Current:</b>		<b>State:</b>	CA
<b>Phone:</b>	510-841-1221	<b>Country:</b>	
<b>Source Type:</b>	Implementer	<b>Zip Code:</b>	94702

<b>Owner/Operator Ind:</b>	Current Owner	<b>Street No:</b>	
<b>Type:</b>	Other	<b>Street 1:</b>	2498 SAN PABLO
<b>Name:</b>	LEMPERT MARK	<b>Street 2:</b>	
<b>Date Became Current:</b>		<b>City:</b>	BERKELEY
<b>Date Ended Current:</b>		<b>State:</b>	CA
<b>Phone:</b>	510-841-1221	<b>Country:</b>	
<b>Source Type:</b>	Implementer	<b>Zip Code:</b>	94702-0000

<a href="#">154</a>	1 of 23	SE	0.25 / 1,311.37	38.52 / 6	<b>ROCHE DIAGNOSTICS CORPORATION</b> <b>2929 7TH ST SUITE 100</b> <b>BERKELEY CA 94710</b>	RCRA SQG
---------------------	---------	----	--------------------	--------------	--	----------

**EPA Handler ID:** CAR000073387  
**Gen Status Universe:** Small Quantity Generator  
**Contact Name:** MONIQUE VANHOEK  
**Contact Address:** 2929 7TH ST , SUITE 100 , BERKELEY , CA, 94710 , US  
**Contact Phone No and Ext:** 510-883-7956  
**Contact Email:**  
**Contact Country:** US  
**County Name:** ALAMEDA  
**EPA Region:** 09  
**Land Type:** Private  
**Receive Date:** 20000614

**Violation/Evaluation Summary**

**Note:** NO RECORDS: As of May 2020, there are no Compliance Monitoring and Enforcement (violation) records associated with this facility (EPA ID).

**Handler Summary**

**Importer Activity:** No  
**Mixed Waste Generator:** No  
**Transporter Activity:** No  
**Transfer Facility:** No  
**Onsite Burner Exemption:** No  
**Furnace Exemption:** No  
**Underground Injection Activity:** No  
**Commercial TSD:** No  
**Used Oil Transporter:** No  
**Used Oil Transfer Facility:** No  
**Used Oil Processor:** No  
**Used Oil Refiner:** No  
**Used Oil Burner:** No  
**Used Oil Market Burner:** No  
**Used Oil Spec Marketer:** No

**Hazardous Waste Handler Details**

Map Key	Number of Records	Direction	Distance (mi/ft)	Elev/Diff (ft)	Site	DB
---------	-------------------	-----------	------------------	----------------	------	----

**Sequence No:** 1  
**Receive Date:** 20000614  
**Handler Name:** ROCHE DIAGNOSTICS CORPORATION  
**Federal Waste Generator Code:** 2  
**Generator Code Description:** Small Quantity Generator  
**Source Type:** Notification

**Waste Code Details**

<b>Hazardous Waste Code:</b>	D001
<b>Waste Code Description:</b>	IGNITABLE WASTE
<b>Hazardous Waste Code:</b>	D002
<b>Waste Code Description:</b>	CORROSIVE WASTE
<b>Hazardous Waste Code:</b>	D008
<b>Waste Code Description:</b>	LEAD
<b>Hazardous Waste Code:</b>	D009
<b>Waste Code Description:</b>	MERCURY
<b>Hazardous Waste Code:</b>	D022
<b>Waste Code Description:</b>	CHLOROFORM
<b>Hazardous Waste Code:</b>	F002
<b>Waste Code Description:</b>	THE FOLLOWING SPENT HALOGENATED SOLVENTS: TETRACHLOROETHYLENE, METHYLENE CHLORIDE, TRICHLOROETHYLENE, 1,1,1-TRICHLOROETHANE, CHLOROENZENE, 1,1,2-TRICHLORO-1,2,2-TRIFLUOROETHANE, ORTHO-DICHLOROENZENE, TRICHLOROFLUOROMETHANE, AND 1,1,2, TRICHLOROETHANE; ALL SPENT SOLVENT MIXTURES/BLENDS CONTAINING, BEFORE USE, A TOTAL OF TEN PERCENT OR MORE (BY VOLUME) OF ONE OR MORE OF THE ABOVE HALOGENATED SOLVENTS OR THOSE SOLVENTS LISTED IN F001, F004, AND F005; AND STILL BOTTOMS FROM THE RECOVERY OF THESE SPENT SOLVENTS AND SPENT SOLVENT MIXTURES.
<b>Hazardous Waste Code:</b>	F003
<b>Waste Code Description:</b>	THE FOLLOWING SPENT NONHALOGENATED SOLVENTS: XYLENE, ACETONE, ETHYL ACETATE, ETHYL BENZENE, ETHYL ETHER, METHYL ISOBUTYL KETONE, N-BUTYL ALCOHOL, CYCLOHEXANONE, AND METHANOL; ALL SPENT SOLVENT MIXTURES/BLENDS CONTAINING, BEFORE USE, ONLY THE ABOVE SPENT NONHALOGENATED SOLVENTS; AND ALL SPENT SOLVENT MIXTURES/BLENDS CONTAINING, BEFORE USE, ONE OR MORE OF THE ABOVE NONHALOGENATED SOLVENTS, AND A TOTAL OF TEN PERCENT OR MORE (BY VOLUME) OF ONE OR MORE OF THOSE SOLVENTS LISTED IN F001, F002, F004, AND F005; AND STILL BOTTOMS FROM THE RECOVERY OF THESE SPENT SOLVENTS AND SPENT SOLVENT MIXTURES.
<b>Hazardous Waste Code:</b>	P105
<b>Waste Code Description:</b>	SODIUM AZIDE
<b>Hazardous Waste Code:</b>	U002
<b>Waste Code Description:</b>	2-PROPANONE (I) (OR) ACETONE (I)
<b>Hazardous Waste Code:</b>	U003
<b>Waste Code Description:</b>	ACETONITRILE (I,T)
<b>Hazardous Waste Code:</b>	U007
<b>Waste Code Description:</b>	2-PROPENAMIDE (OR) ACRYLAMIDE
<b>Hazardous Waste Code:</b>	U031
<b>Waste Code Description:</b>	1-BUTANOL (I) (OR) N-BUTYL ALCOHOL (I)
<b>Hazardous Waste Code:</b>	U044
<b>Waste Code Description:</b>	CHLOROFORM (OR) METHANE, TRICHLORO-
<b>Hazardous Waste Code:</b>	U080
<b>Waste Code Description:</b>	METHANE, DICHLORO- (OR) METHYLENE CHLORIDE
<b>Hazardous Waste Code:</b>	U091
<b>Waste Code Description:</b>	[1,1'-BIPHENYL]-4,4'-DIAMINE, 3,3'-DIMETHOXY- (OR) 3,3'-DIMETHOXYBENZIDINE

Map Key	Number of Records	Direction	Distance (mi/ft)	Elev/Diff (ft)	Site	DB
<b>Hazardous Waste Code:</b>		U122				
<b>Waste Code Description:</b>		FORMALDEHYDE				
<b>Hazardous Waste Code:</b>		U151				
<b>Waste Code Description:</b>		MERCURY				
<b>Hazardous Waste Code:</b>		U154				
<b>Waste Code Description:</b>		METHANOL (I) (OR) METHYL ALCOHOL (I)				
<b>Hazardous Waste Code:</b>		U188				
<b>Waste Code Description:</b>		PHENOL				
<b>Hazardous Waste Code:</b>		U213				
<b>Waste Code Description:</b>		FURAN, TETRAHYDRO-(I) (OR) TETRAHYDROFURAN (I)				
<b>Hazardous Waste Code:</b>		U236				
<b>Waste Code Description:</b>		2,7-NAPHTHALENEDISULFONIC ACID,3,3'-[(3,3'-DIMETHYL[1,1'-BIPHENYL]-4,4'-DIYL)BIS(AZO)BIS[5-AMINO-4-HYDROXY]-, TETRASODIUM SALT (OR) TRYPAN BLUE				
<b>Hazardous Waste Code:</b>		U239				
<b>Waste Code Description:</b>		BENZENE, DIMETHYL- (I,T) (OR) XYLENE (I)				
<b>Hazardous Waste Code:</b>		U246				
<b>Waste Code Description:</b>		CYANOGEN BROMIDE (CN)BR				

**Owner/Operator Details**

<b>Owner/Operator Ind:</b>	Current Owner	<b>Street No:</b>	
<b>Type:</b>	Private	<b>Street 1:</b>	2929 7TH ST
<b>Name:</b>	DR PETER KASPAR	<b>Street 2:</b>	
<b>Date Became Current:</b>		<b>City:</b>	BERKELEY
<b>Date Ended Current:</b>		<b>State:</b>	CA
<b>Phone:</b>	510-883-7979	<b>Country:</b>	
<b>Source Type:</b>	Notification	<b>Zip Code:</b>	94710

[154](#)    2 of 23    **SE**    0.25 / 1,311.37    38.52 / 6    **DYNAVAX TECHNOLOGIES**  
**2929 Seventh ST STE 100**  
**CA**    **BERKELEY CUPA**

**Facility ID:** FA0000492

**Additional Information**

<b>Program Element:</b>	4400 - HAZ WASTE GENERATOR	<b>Postal Address:</b>	2929 SEVENTH ST STE 100
<b>Billing Status:</b>	02 - INACTIVE, NON-BILLABLE	<b>Postal Address 2:</b>	
<b>Owner:</b>	Dynavax Technologies	<b>Postal State:</b>	CA
<b>City:</b>	BERKELEY	<b>Postal Zip:</b>	94710
<b>Program Element:</b>	4200 - HMBP	<b>Postal Address:</b>	2929 SEVENTH ST STE 100
<b>Billing Status:</b>	02 - INACTIVE, NON-BILLABLE	<b>Postal Address 2:</b>	
<b>Owner:</b>	Dynavax Technologies	<b>Postal State:</b>	CA
<b>City:</b>	BERKELEY	<b>Postal Zip:</b>	94710
<b>Program Element:</b>	SW02 - STORMWATER	<b>Postal Address:</b>	2929 SEVENTH ST STE 100
<b>Billing Status:</b>	02 - INACTIVE, NON-BILLABLE	<b>Postal Address 2:</b>	
<b>Owner:</b>	Dynavax Technologies	<b>Postal State:</b>	CA
<b>City:</b>	BERKELEY	<b>Postal Zip:</b>	94710

[154](#)    3 of 23    **SE**    0.25 / 1,311.37    38.52 / 6    **ACCURUS BIOSCIENCES, INC.**  
**2929 SEVENTH ST STE 120**  
**CA**    **BERKELEY CUPA**

**Facility ID:** FA0000866

Map Key	Number of Records	Direction	Distance (mi/ft)	Elev/Diff (ft)	Site	DB
---------	-------------------	-----------	------------------	----------------	------	----

**Additional Information**

<b>Program Element:</b>	4200 - HMBP	<b>Postal Address:</b>	541 DRISCOLL PLACE
<b>Billing Status:</b>	02 - INACTIVE, NON-BILLABLE	<b>Postal Address 2:</b>	
<b>Owner:</b>	YI ZHANG	<b>Postal State:</b>	Ca
<b>City:</b>	DUBLIN	<b>Postal Zip:</b>	94306

<a href="#">154</a>	4 of 23	SE	0.25 / 1,311.37	38.52 / 6	WAREHAM PROPERTIES 2929 Seventh ST CA	BERKELEY CUPA
---------------------	---------	----	-----------------	-----------	---	------------------

Facility ID: FA0000935

**Additional Information**

<b>Program Element:</b>	SW02 - STORMWATER	<b>Postal Address:</b>	1120 Nye Street, Ste 400
<b>Billing Status:</b>	01 - ACTIVE, CUPA	<b>Postal Address 2:</b>	
<b>Owner:</b>	7th Street Properties II	<b>Postal State:</b>	CA
<b>City:</b>	San Rafael	<b>Postal Zip:</b>	94901

<b>Program Element:</b>	4200 - HMBP	<b>Postal Address:</b>	1120 Nye Street, Ste 400
<b>Billing Status:</b>	01 - ACTIVE, CUPA	<b>Postal Address 2:</b>	
<b>Owner:</b>	7th Street Properties II	<b>Postal State:</b>	CA
<b>City:</b>	San Rafael	<b>Postal Zip:</b>	94901

<a href="#">154</a>	5 of 23	SE	0.25 / 1,311.37	38.52 / 6	AEROVANCE INC. 2929 SEVENTH ST STE 130 CA	BERKELEY CUPA
---------------------	---------	----	-----------------	-----------	---	------------------

Facility ID: FA0000546

**Additional Information**

<b>Program Element:</b>	4400 - HAZ WASTE GENERATOR	<b>Postal Address:</b>	2929 SEVENTH STREET, - 130
<b>Billing Status:</b>	02 - INACTIVE, NON-BILLABLE	<b>Postal Address 2:</b>	
<b>Owner:</b>	AEROVANCE, INCORPORATED	<b>Postal State:</b>	CA
<b>City:</b>	BERKELEY	<b>Postal Zip:</b>	94710

<b>Program Element:</b>	4200 - HMBP	<b>Postal Address:</b>	2929 SEVENTH STREET, - 130
<b>Billing Status:</b>	02 - INACTIVE, NON-BILLABLE	<b>Postal Address 2:</b>	
<b>Owner:</b>	AEROVANCE, INCORPORATED	<b>Postal State:</b>	CA
<b>City:</b>	BERKELEY	<b>Postal Zip:</b>	94710

<a href="#">154</a>	6 of 23	SE	0.25 / 1,311.37	38.52 / 6	CARIBOU BIOSCIENCES 2929 Seventh ST STE 120 CA	BERKELEY CUPA
---------------------	---------	----	-----------------	-----------	--	------------------

Facility ID: FA0000955

**Additional Information**

<b>Program Element:</b>	4400 - HAZ WASTE GENERATOR	<b>Postal Address:</b>	2929 Seventh ST Ste. 105
<b>Billing Status:</b>	02 - INACTIVE, NON-BILLABLE	<b>Postal Address 2:</b>	
<b>Owner:</b>	Rachel Haurwitz	<b>Postal State:</b>	CA
<b>City:</b>	BERKELEY	<b>Postal Zip:</b>	

<b>Program Element:</b>	4200 - HMBP	<b>Postal Address:</b>	2929 Seventh ST Ste. 105
<b>Billing Status:</b>	02 - INACTIVE, NON-BILLABLE	<b>Postal Address 2:</b>	
<b>Owner:</b>	Rachel Haurwitz	<b>Postal State:</b>	CA
<b>City:</b>	BERKELEY	<b>Postal Zip:</b>	

Map Key	Number of Records	Direction	Distance (mi/ft)	Elev/Diff (ft)	Site	DB
<a href="#">154</a>	7 of 23	SE	0.25 / 1,311.37	38.52 / 6	NANOTECH BIOMACHINES, INC. 2929 SEVENTH ST Ste 120 CA	BERKELEY CUPA

Facility ID: FA0000936

**Additional Information**

**Program Element:** 4200 - HMBP  
**Billing Status:** 02 - INACTIVE, NON-BILLABLE  
**Owner:** Nanotech Biotechnologies, Inc.  
**City:** BERKELEY  
**Postal Address:**  
**Postal Address 2:**  
**Postal State:** CA  
**Postal Zip:**

**Program Element:** 4400 - HAZ WASTE GENERATOR  
**Billing Status:** 02 - INACTIVE, NON-BILLABLE  
**Owner:** Nanotech Biotechnologies, Inc.  
**City:** BERKELEY  
**Postal Address:**  
**Postal Address 2:**  
**Postal State:** CA  
**Postal Zip:**

<a href="#">154</a>	8 of 23	SE	0.25 / 1,311.37	38.52 / 6	SPIRAL GENOMICS, LLC 2929 SEVENTH ST STE 120 CA	BERKELEY CUPA
---------------------	---------	----	-----------------	-----------	---	------------------

Facility ID: FA0000843

**Additional Information**

**Program Element:** 4400 - HAZ WASTE GENERATOR  
**Billing Status:** 02 - INACTIVE, NON-BILLABLE  
**Owner:** KENNETH GREENBERG  
**City:** BERKELEY  
**Postal Address:** 3915 CERRITO AVENUE  
**Postal Address 2:**  
**Postal State:** CA  
**Postal Zip:** 94611

**Program Element:** 4200 - HMBP  
**Billing Status:** 02 - INACTIVE, NON-BILLABLE  
**Owner:** KENNETH GREENBERG  
**City:** BERKELEY  
**Postal Address:** 3915 CERRITO AVENUE  
**Postal Address 2:**  
**Postal State:** CA  
**Postal Zip:** 94611

<a href="#">154</a>	9 of 23	SE	0.25 / 1,311.37	38.52 / 6	DIDIMI, INC. 2929 SEVENTH ST CA	BERKELEY CUPA
---------------------	---------	----	-----------------	-----------	---------------------------------------	------------------

Facility ID: FA0000856

**Additional Information**

**Program Element:** 4400 - HAZ WASTE GENERATOR  
**Billing Status:** 02 - INACTIVE, NON-BILLABLE  
**Owner:** NEWTCO INC.  
**City:** BERKELEY  
**Postal Address:** 2929 SEVENTH STREET  
**Postal Address 2:**  
**Postal State:** CA  
**Postal Zip:** 94710

**Program Element:** 4200 - HMBP  
**Billing Status:** 02 - INACTIVE, NON-BILLABLE  
**Owner:** NEWTCO INC.  
**City:** BERKELEY  
**Postal Address:** 2929 SEVENTH STREET  
**Postal Address 2:**  
**Postal State:** CA  
**Postal Zip:** 94710

<a href="#">154</a>	10 of 23	SE	0.25 / 1,311.37	38.52 / 6	NANO PRECISION MEDICAL, INC. 2929 SEVENTH ST STE 120 CA	BERKELEY CUPA
---------------------	----------	----	-----------------	-----------	---	------------------

Facility ID: FA0000883

**Additional Information**

Map Key	Number of Records	Direction	Distance (mi/ft)	Elev/Diff (ft)	Site	DB
<b>Program Element:</b>		4200 - HMBP		<b>Postal Address:</b>		2929 SEVENTH STREET, STE. 120
<b>Billing Status:</b>		02 - INACTIVE, NON-BILLABLE		<b>Postal Address 2:</b>		
<b>Owner:</b>		NANO PRECISION MEDICAL, INC.		<b>Postal State:</b>		CA
<b>City:</b>		BERKELEY		<b>Postal Zip:</b>		94710

[154](#) 11 of 23 SE 0.25 / 1,311.37 38.52 / 6 KIVERDI, INC. 2929 SEVENTH ST STE 120 CA BERKELEY CUPA

Facility ID: FA0000934

Additional Information

**Program Element:** 4200 - HMBP  
**Billing Status:** 02 - INACTIVE, NON-BILLABLE  
**Owner:** Lisa Dyson  
**City:** BERKELEY  
**Postal Address:**  
**Postal Address 2:**  
**Postal State:** CA  
**Postal Zip:**

[154](#) 12 of 23 SE 0.25 / 1,311.37 38.52 / 6 SI ELECTRA COMPANY 2929 SEVENTH ST SUIT 120 CA BERKELEY CUPA

Facility ID: FA0000957

Additional Information

**Program Element:** 4400 - HAZ WASTE GENERATOR  
**Billing Status:** 02 - INACTIVE, NON-BILLABLE  
**Owner:** SI ELECTRA CORPORATION  
**City:** BERKELEY  
**Postal Address:**  
**Postal Address 2:**  
**Postal State:** CA  
**Postal Zip:**

[154](#) 13 of 23 SE 0.25 / 1,311.37 38.52 / 6 E. O. LAWRENCE BERKELEY NATIONAL LABORATORY BUILDING 976 (JCAP) 2929 SEVENTH ST MS CA BERKELEY CUPA

Facility ID: FA0000886

Additional Information

**Program Element:** 4200 - HMBP  
**Billing Status:** 02 - INACTIVE, NON-BILLABLE  
**Owner:** U.S. Dept. of Energy - Bay Area Site Office - ATTN: Mary Gross  
**City:** BERKELEY  
**Postal Address:** 1 Cyclotron Road, MS 90R1023  
**Postal Address 2:**  
**Postal State:** CA  
**Postal Zip:** 94720

**Program Element:** 4400 - HAZ WASTE GENERATOR  
**Billing Status:** 02 - INACTIVE, NON-BILLABLE  
**Owner:** U.S. Dept. of Energy - Bay Area Site Office - ATTN: Mary Gross  
**City:** BERKELEY  
**Postal Address:** 1 Cyclotron Road, MS 90R1023  
**Postal Address 2:**  
**Postal State:** CA  
**Postal Zip:** 94720

[154](#) 14 of 23 SE 0.25 / 1,311.37 38.52 / 6 Caribou Biosciences, Inc. 2929 Seventh ST STE 105 CA BERKELEY CUPA

Facility ID: FA0001106

Additional Information

Map Key	Number of Records	Direction	Distance (mi/ft)	Elev/Diff (ft)	Site	DB
<b>Program Element:</b> 4200 - HMBP <b>Postal Address:</b> 2929 7th St Ste 105 <b>Billing Status:</b> 01 - ACTIVE, CUPA <b>Postal Address 2:</b> <b>Owner:</b> Shareholders of Caribou Biosciences, Inc. <b>Postal State:</b> <b>City:</b> (none) <b>Postal Zip:</b> 94710						
<b>Program Element:</b> 4400 - HAZ WASTE GENERATOR <b>Postal Address:</b> 2929 7th St Ste 105 <b>Billing Status:</b> 01 - ACTIVE, CUPA <b>Postal Address 2:</b> <b>Owner:</b> Shareholders of Caribou Biosciences, Inc. <b>Postal State:</b> <b>City:</b> (none) <b>Postal Zip:</b> 94710						
<b>Program Element:</b> SW02 - STORMWATER <b>Postal Address:</b> 2929 7th St Ste 105 <b>Billing Status:</b> 01 - ACTIVE, CUPA <b>Postal Address 2:</b> <b>Owner:</b> Shareholders of Caribou Biosciences, Inc. <b>Postal State:</b> <b>City:</b> (none) <b>Postal Zip:</b> 94710						
<a href="#">154</a>	15 of 23	SE	0.25 / 1,311.37	38.52 / 6	Joint Center for Artificial Photosyntheses (JCAP) 2929 7TH ST STE 105 BERKELEY CA 94710	DELISTED HAZ
<b>Siteid:</b> 381471 <b>Latitude:</b> 37.851670 <b>Longitude:</b> -122.291230 <b>Original Source:</b> CHAZ <b>Record Date:</b> 30-MAY-2017						
<a href="#">154</a>	16 of 23	SE	0.25 / 1,311.37	38.52 / 6	CARIBOU BIOSCIENCES 2929 SEVENTH ST STE 120 BERKELEY CA 94710	DELISTED HAZ
<b>Siteid:</b> 185271 <b>Latitude:</b> 37.864585 <b>Longitude:</b> -122.296570 <b>Original Source:</b> CHAZ <b>Record Date:</b> 30-MAY-2017						
<a href="#">154</a>	17 of 23	SE	0.25 / 1,311.37	38.52 / 6	Pivot Bio 2929 Seventh ST STE 120 CA	BERKELEY CUPA
<b>Facility ID:</b> FA0001160						
<b><u>Additional Information</u></b>						
<b>Program Element:</b> 4400 - HAZ WASTE GENERATOR <b>Postal Address:</b> 2929 7th St Ste 120 <b>Billing Status:</b> 01 - ACTIVE, CUPA <b>Postal Address 2:</b> <b>Owner:</b> Karsten Tamme <b>Postal State:</b> <b>City:</b> (none) <b>Postal Zip:</b> 94710						
<b>Program Element:</b> 4200 - HMBP <b>Postal Address:</b> 2929 7th St Ste 120 <b>Billing Status:</b> 01 - ACTIVE, CUPA <b>Postal Address 2:</b> <b>Owner:</b> Karsten Tamme <b>Postal State:</b> <b>City:</b> (none) <b>Postal Zip:</b> 94710						
<a href="#">154</a>	18 of 23	SE	0.25 / 1,311.37	38.52 / 6	2929 SEVENTH STREET LLC 2929 7TH STREET BERKELEY CA 94710	EMISSIONS

**2007 Criteria Data**



Map Key	Number of Records	Direction	Distance (mi/ft)	Elev/Diff (ft)	Site	DB
Facility ID:	15509				CERR Code:	
Facility SIC Code:	4931				TOGT:	.001
CO:	1				ROGT:	.0008367
Air Basin:	SF				COT:	.007
District:	BA				NOXT:	.006
COID:	ALA				SOXT:	0
DISN:	BAY AREA AQMD				PMT:	0
CHAPIS:					PM10T:	0

2007 Toxic Data

Facility ID:	15509				COID:	ALA
Facility SIC Code:	4931				DISN:	BAY AREA AQMD
CO:	1				CHAPIS:	
Air Basin:	SF				CERR Code:	
District:	BA					
TS:						
Health Risk Asmt:						
Non-Cancer Chronic Haz Ind:						
Non-Cancer Acute Haz Ind:						

2008 Criteria Data

Facility ID:	15509				CERR Code:	
Facility SIC Code:	4931				TOGT:	.001
CO:	1				ROGT:	.0008367
Air Basin:	SF				COT:	.007
District:	BA				NOXT:	.006
COID:	ALA				SOXT:	0
DISN:	BAY AREA AQMD				PMT:	0
CHAPIS:					PM10T:	0

2008 Toxic Data

Facility ID:	15509				COID:	ALA
Facility SIC Code:	4931				DISN:	BAY AREA AQMD
CO:	1				CHAPIS:	
Air Basin:	SF				CERR Code:	
District:	BA					
TS:						
Health Risk Asmt:						
Non-Cancer Chronic Haz Ind:						
Non-Cancer Acute Haz Ind:						

2009 Criteria Data

Facility ID:	15509				CERR Code:	
Facility SIC Code:	4931				TOGT:	.001
CO:	1				ROGT:	.0008367
Air Basin:	SF				COT:	.006
District:	BA				NOXT:	.005
COID:	ALA				SOXT:	0
DISN:	BAY AREA AQMD				PMT:	0
CHAPIS:					PM10T:	0

2009 Toxic Data

Facility ID:	15509				COID:	ALA
Facility SIC Code:	4931				DISN:	BAY AREA AQMD
CO:	1				CHAPIS:	
Air Basin:	SF				CERR Code:	
District:	BA					
TS:						

Map Key	Number of Records	Direction	Distance (mi/ft)	Elev/Diff (ft)	Site	DB
---------	-------------------	-----------	------------------	----------------	------	----

Health Risk Asmt:  
 Non-Cancer Chronic Haz Ind:  
 Non-Cancer Acute Haz Ind:

2010 Toxic Data

Facility ID:	15509	COID:	ALA
Facility SIC Code:	4931	DISN:	BAY AREA AQMD
CO:	1	CHAPIS:	
Air Basin:	SF	CERR Code:	
District:	BA		
TS:			

Health Risk Asmt:  
 Non-Cancer Chronic Haz Ind:  
 Non-Cancer Acute Haz Ind:

2011 Criteria Data

Facility ID:	15509	CERR Code:	
Facility SIC Code:	4931	TOGT:	0
CO:	1	ROGT:	0
Air Basin:	SF	COT:	.003
District:	BA	NOXT:	.003
COID:	ALA	SOXT:	0
DISN:	BAY AREA AQMD	PMT:	0
CHAPIS:		PM10T:	0

2011 Toxic Data

Facility ID:	15509	COID:	ALA
Facility SIC Code:	4931	DISN:	BAY AREA AQMD
CO:	1	CHAPIS:	
Air Basin:	SF	CERR Code:	
District:	BA		
TS:			

Health Risk Asmt:  
 Non-Cancer Chronic Haz Ind:  
 Non-Cancer Acute Haz Ind:

2012 Criteria Data

Facility ID:	15509	CERR Code:	
Facility SIC Code:	4931	TOGT:	0
CO:	1	ROGT:	0
Air Basin:	SF	COT:	.003
District:	BA	NOXT:	.003
COID:	ALA	SOXT:	0
DISN:	BAY AREA AQMD	PMT:	0
CHAPIS:		PM10T:	0

2012 Toxic Data

Facility ID:	15509	COID:	ALA
Facility SIC Code:	4931	DISN:	BAY AREA AQMD
CO:	1	CHAPIS:	
Air Basin:	SF	CERR Code:	
District:	BA		
TS:			

Health Risk Asmt:  
 Non-Cancer Chronic Haz Ind:  
 Non-Cancer Acute Haz Ind:

Map Key	Number of Records	Direction	Distance (mi/ft)	Elev/Diff (ft)	Site	DB
---------	-------------------	-----------	------------------	----------------	------	----

**2013 Criteria Data**

Facility ID:	15509				<b>CERR Code:</b>	
Facility SIC Code:	4931				TOGT:	0
CO:	1				ROGT:	0
Air Basin:	SF				COT:	.003
District:	BA				NOXT:	.003
COID:	ALA				SOXT:	0
DISN:	BAY AREA AQMD				PMT:	0
CHAPIS:					PM10T:	0

**2013 Toxic Data**

Facility ID:	15509			<b>COID:</b>	ALA
Facility SIC Code:	4931			DISN:	BAY AREA AQMD
CO:	1			CHAPIS:	
Air Basin:	SF			CERR Code:	
District:	BA				
TS:					
Health Risk Asmt:					
Non-Cancer Chronic Haz Ind:					
Non-Cancer Acute Haz Ind:					

**2014 Criteria Data**

Facility ID:	15509			<b>CERR Code:</b>	
Facility SIC Code:	4931			TOGT:	.001076764
CO:	1			ROGT:	
Air Basin:	SF			COT:	.00889089
District:	BA			NOXT:	.007223467
COID:	ALA			SOXT:	.000007504
DISN:	BAY AREA AQMD			PMT:	.000436995
CHAPIS:				PM10T:	.000419516

**2014 Toxic Data**

Facility ID:	15509			<b>COID:</b>	ALA
Facility SIC Code:	4931			DISN:	BAY AREA AQMD
CO:	1			CHAPIS:	
Air Basin:	SF			CERR Code:	
District:	BA				
TS:					
Health Risk Asmt:					
Non-Cancer Chronic Haz Ind:					
Non-Cancer Acute Haz Ind:					

**2015 Criteria Data**

Facility ID:	15509			<b>CERR Code:</b>	
Facility SIC Code:	4931			TOGT:	.001076764
CO:	1			ROGT:	.001045987
Air Basin:	SF			COT:	.00889089
District:	BA			NOXT:	.007223467
COID:	ALA			SOXT:	.000007504
DISN:	BAY AREA AQMD			PMT:	.000436995
CHAPIS:				PM10T:	.000419516

**2015 Toxic Data**

Facility ID:	15509			<b>COID:</b>	ALA
Facility SIC Code:	4931			DISN:	BAY AREA AQMD
CO:	1			CHAPIS:	
Air Basin:	SF			CERR Code:	

Map Key	Number of Records	Direction	Distance (mi/ft)	Elev/Diff (ft)	Site	DB
---------	-------------------	-----------	------------------	----------------	------	----

District: BA  
 TS:  
 Health Risk Asmt:  
 Non-Cancer Chronic Haz Ind:  
 Non-Cancer Acute Haz Ind:

**2016 Criteria Data**

Facility ID:	15509	CERR CODE:	
Facility SIC Code:	4931	TOGT:	.001029948
CO:	1	ROGT:	.000904809318
Air Basin:	SF	COT:	.008504331
District:	BA	NOXT:	.006909403
COID:	ALA	SOXT:	.000007178
DISN:	BAY AREA AQMD	PMT:	.000157446
CHAPIS:		PM10T:	.000151149

**2016 Toxic Data**

Facility ID:	15509	TS:	
Facility SIC Code:	4931	HRA:	
CERR CODE:		CH Index:	
COID:	ALA	AH Index:	
CO:	1	Air Basin:	SF
DISN:	BAY AREA AQMD	District:	BA
CHAPIS:			

**2017 Criteria Data**

Facility ID:	15509	CERR Code:	
Facility SIC Code:	4931	TOGT:	.001029948
CO:	1	ROGT:	.000904809318
Air Basin:	SF	COT:	.008504331
District:	BA	NOXT:	.006909403
COID:	ALA	SOXT:	.000007178
DISN:	BAY AREA AQMD	PMT:	.000157446
CHAPIS:		PM10T:	.000151149

**2017 Toxic Data**

Facility ID:	15509	COID:	ALA
Facility SIC Code:	4931	DISN:	BAY AREA AQMD
CO:	1	CHAPIS:	
Air Basin:	SF	CERR Code:	
District:	BA		
TS:			
Health Risk Asmt:			
Non-Cancer Chronic Haz Ind:			
Non-Cancer Acute Haz Ind:			

**2018 Criteria Data**

Facility ID:	15509	CERR Code:	
Facility SIC Code:	4931	TOGT:	.001030631
CO:	1	ROGT:	.0009054093335
Air Basin:	SF	COT:	.008509974
District:	BA	NOXT:	.006913988
COID:	ALA	SOXT:	.000007182
DISN:	BAY AREA AQMD	PMT:	.000157551
CHAPIS:		PM10T:	.000151249

**2018 Toxic Data**

Map Key	Number of Records	Direction	Distance (mi/ft)	Elev/Diff (ft)	Site	DB
---------	-------------------	-----------	------------------	----------------	------	----

Facility ID:	15509				COID:	ALA
Facility SIC Code:	4931				DISN:	BAY AREA AQMD
CO:	1				CHAPIS:	
Air Basin:	SF				CERR Code:	
District:	BA					
TS:						
Health Risk Asmt:						
Non-Cancer Chronic Haz Ind:						
Non-Cancer Acute Haz Ind:						

<a href="#">154</a>	19 of 23	SE	0.25 / 1,311.37	38.52 / 6	CARIBOU BIOSCIENCES INC 2929 7TH ST STE 105 BERKELEY CA 94710-2753	RCRA NON GEN
---------------------	----------	----	--------------------	--------------	--	-----------------

EPA Handler ID:	CAL000413490
Gen Status Universe:	No Report
Contact Name:	ARTHUR SALMON
Contact Address:	2929 7TH ST STE 105 , , BERKELEY , CA, 94710 ,
Contact Phone No and Ext:	510-982-6030
Contact Email:	ASALMON@CARIBOUBIO.COM
Contact Country:	
County Name:	ALAMEDA
EPA Region:	09
Land Type:	
Receive Date:	20151224

#### Violation/Evaluation Summary

**Note:** NO RECORDS: As of May 2020, there are no Compliance Monitoring and Enforcement (violation) records associated with this facility (EPA ID).

#### Handler Summary

Importer Activity:	No
Mixed Waste Generator:	No
Transporter Activity:	No
Transfer Facility:	No
Onsite Burner Exemption:	No
Furnace Exemption:	No
Underground Injection Activity:	No
Commercial TSD:	No
Used Oil Transporter:	No
Used Oil Transfer Facility:	No
Used Oil Processor:	No
Used Oil Refiner:	No
Used Oil Burner:	No
Used Oil Market Burner:	No
Used Oil Spec Marketer:	No

#### Hazardous Waste Handler Details

Sequence No:	1
Receive Date:	20151224
Handler Name:	CARIBOU BIOSCIENCES INC
Source Type:	Implementer
Federal Waste Generator Code:	N
Generator Code Description:	Not a Generator, Verified

#### Owner/Operator Details

Owner/Operator Ind:	Current Owner	Street No:	
Type:	Other	Street 1:	2929 7TH ST STE 105

Map Key	Number of Records	Direction	Distance (mi/ft)	Elev/Diff (ft)	Site	DB
---------	-------------------	-----------	------------------	----------------	------	----

<b>Name:</b>	RACHEL HAURWITZ				<b>Street 2:</b>	
<b>Date Became Current:</b>					<b>City:</b>	BERKELEY
<b>Date Ended Current:</b>					<b>State:</b>	CA
<b>Phone:</b>	510-982-6030				<b>Country:</b>	
<b>Source Type:</b>	Implementer				<b>Zip Code:</b>	94710-2753
<b>Owner/Operator Ind:</b>	Current Operator				<b>Street No:</b>	
<b>Type:</b>	Other				<b>Street 1:</b>	2929 7TH ST STE 105
<b>Name:</b>	ARTHUR SALMON				<b>Street 2:</b>	
<b>Date Became Current:</b>					<b>City:</b>	BERKELEY
<b>Date Ended Current:</b>					<b>State:</b>	CA
<b>Phone:</b>	510-982-6030				<b>Country:</b>	
<b>Source Type:</b>	Implementer				<b>Zip Code:</b>	94710

<a href="#">154</a>	20 of 23	SE	0.25 / 1,311.37	38.52 / 6	<b>DYNAVAX TECHNOLOGIES CORP</b> 2929 7TH ST STE 100 BERKELEY CA 94710-2753	<b>RCRA</b> <b>NON GEN</b>
---------------------	----------	----	--------------------	--------------	---	-------------------------------

**EPA Handler ID:** CAL000285344  
**Gen Status Universe:** No Report  
**Contact Name:** THEA MEEKER  
**Contact Address:** 2929 SEVENTH ST STE 100 , , BERKELEY , CA, 94710 ,  
**Contact Phone No and Ext:** 510-665-7290  
**Contact Email:** TMEEKER@DYNAVAX.COM  
**Contact Country:**  
**County Name:** ALAMEDA  
**EPA Region:** 09  
**Land Type:**  
**Receive Date:** 20040805

#### Violation/Evaluation Summary

**Note:** NO RECORDS: As of May 2020, there are no Compliance Monitoring and Enforcement (violation) records associated with this facility (EPA ID).

#### Handler Summary

**Importer Activity:** No  
**Mixed Waste Generator:** No  
**Transporter Activity:** No  
**Transfer Facility:** No  
**Onsite Burner Exemption:** No  
**Furnace Exemption:** No  
**Underground Injection Activity:** No  
**Commercial TSD:** No  
**Used Oil Transporter:** No  
**Used Oil Transfer Facility:** No  
**Used Oil Processor:** No  
**Used Oil Refiner:** No  
**Used Oil Burner:** No  
**Used Oil Market Burner:** No  
**Used Oil Spec Marketer:** No

#### Hazardous Waste Handler Details

**Sequence No:** 1  
**Receive Date:** 20040805  
**Handler Name:** DYNAVAX TECHNOLOGIES CORP  
**Source Type:** Implementer  
**Federal Waste Generator Code:** N  
**Generator Code Description:** Not a Generator, Verified

#### Owner/Operator Details

Map Key	Number of Records	Direction	Distance (mi/ft)	Elev/Diff (ft)	Site	DB
---------	-------------------	-----------	------------------	----------------	------	----

<b>Owner/Operator Ind:</b>	Current Owner	<b>Street No:</b>	
<b>Type:</b>	Other	<b>Street 1:</b>	2929 SEVENTH ST STE 100
<b>Name:</b>	DYNAVAX TECHNOLOGIES INC	<b>Street 2:</b>	
<b>Date Became Current:</b>		<b>City:</b>	BERKELEY
<b>Date Ended Current:</b>		<b>State:</b>	CA
<b>Phone:</b>	510-848-5100	<b>Country:</b>	
<b>Source Type:</b>	Implementer	<b>Zip Code:</b>	94710-0000

<b>Owner/Operator Ind:</b>	Current Operator	<b>Street No:</b>	
<b>Type:</b>	Other	<b>Street 1:</b>	2929 SEVENTH ST STE 100
<b>Name:</b>	THEA MEEKER	<b>Street 2:</b>	
<b>Date Became Current:</b>		<b>City:</b>	BERKELEY
<b>Date Ended Current:</b>		<b>State:</b>	CA
<b>Phone:</b>	510-665-7290	<b>Country:</b>	
<b>Source Type:</b>	Implementer	<b>Zip Code:</b>	94710

<a href="#">154</a>	21 of 23	SE	0.25 / 1,311.37	38.52 / 6	PIVOT BIO 2929 7TH ST STE 120 BERKELEY CA 94710	RCRA NON GEN
---------------------	----------	----	--------------------	--------------	---	-----------------

<b>EPA Handler ID:</b>	CAL000419358
<b>Gen Status Universe:</b>	No Report
<b>Contact Name:</b>	ALVIN TAMSIR
<b>Contact Address:</b>	2929 7TH ST SUITE 120 , , BERKELEY , CA, 94710 ,
<b>Contact Phone No and Ext:</b>	510-325-2831
<b>Contact Email:</b>	ALVIN@PIVOTBIO.COM
<b>Contact Country:</b>	
<b>County Name:</b>	ALAMEDA
<b>EPA Region:</b>	09
<b>Land Type:</b>	
<b>Receive Date:</b>	20160808

**Violation/Evaluation Summary**

**Note:** NO RECORDS: As of May 2020, there are no Compliance Monitoring and Enforcement (violation) records associated with this facility (EPA ID).

**Handler Summary**

<b>Importer Activity:</b>	No
<b>Mixed Waste Generator:</b>	No
<b>Transporter Activity:</b>	No
<b>Transfer Facility:</b>	No
<b>Onsite Burner Exemption:</b>	No
<b>Furnace Exemption:</b>	No
<b>Underground Injection Activity:</b>	No
<b>Commercial TSD:</b>	No
<b>Used Oil Transporter:</b>	No
<b>Used Oil Transfer Facility:</b>	No
<b>Used Oil Processor:</b>	No
<b>Used Oil Refiner:</b>	No
<b>Used Oil Burner:</b>	No
<b>Used Oil Market Burner:</b>	No
<b>Used Oil Spec Marketer:</b>	No

**Hazardous Waste Handler Details**

<b>Sequence No:</b>	1
<b>Receive Date:</b>	20160808
<b>Handler Name:</b>	PIVOT BIO
<b>Source Type:</b>	Implementer
<b>Federal Waste Generator Code:</b>	N
<b>Generator Code Description:</b>	Not a Generator, Verified

Map Key	Number of Records	Direction	Distance (mi/ft)	Elev/Diff (ft)	Site	DB
---------	-------------------	-----------	------------------	----------------	------	----

**Owner/Operator Details**

<b>Owner/Operator Ind:</b>	Current Owner	<b>Street No:</b>	
<b>Type:</b>	Other	<b>Street 1:</b>	2929 7TH ST. STE 120
<b>Name:</b>	WAREHAM PROPERTIES	<b>Street 2:</b>	
<b>Date Became Current:</b>		<b>City:</b>	BERKELEY
<b>Date Ended Current:</b>		<b>State:</b>	CA
<b>Phone:</b>	510-325-2831	<b>Country:</b>	
<b>Source Type:</b>	Implementer	<b>Zip Code:</b>	94710-0000

<b>Owner/Operator Ind:</b>	Current Operator	<b>Street No:</b>	
<b>Type:</b>	Other	<b>Street 1:</b>	2929 7TH ST SUITE 120
<b>Name:</b>	ALVIN TAMSIR	<b>Street 2:</b>	
<b>Date Became Current:</b>		<b>City:</b>	BERKELEY
<b>Date Ended Current:</b>		<b>State:</b>	CA
<b>Phone:</b>	510-325-2831	<b>Country:</b>	
<b>Source Type:</b>	Implementer	<b>Zip Code:</b>	94710

<a href="#">154</a>	22 of 23	SE	0.25 / 1,311.37	38.52 / 6	DEMETRIX INC 2929 7TH ST STE 130 BERKELEY CA 94710	RCRA NON GEN
---------------------	----------	----	--------------------	--------------	--	-----------------

**EPA Handler ID:** CAL000452024  
**Gen Status Universe:** No Report  
**Contact Name:** GABRIEL RIVERA  
**Contact Address:** 2929 7TH ST STE 130 , , BERKELEY , CA, 94710 ,  
**Contact Phone No and Ext:** 510-507-3994  
**Contact Email:** GABRIEL@DEMETRIXBIO.COM  
**Contact Country:**  
**County Name:** ALAMEDA  
**EPA Region:** 09  
**Land Type:**  
**Receive Date:** 20200122

**Violation/Evaluation Summary**

**Note:** NO RECORDS: As of May 2020, there are no Compliance Monitoring and Enforcement (violation) records associated with this facility (EPA ID).

**Handler Summary**

**Importer Activity:** No  
**Mixed Waste Generator:** No  
**Transporter Activity:** No  
**Transfer Facility:** No  
**Onsite Burner Exemption:** No  
**Furnace Exemption:** No  
**Underground Injection Activity:** No  
**Commercial TSD:** No  
**Used Oil Transporter:** No  
**Used Oil Transfer Facility:** No  
**Used Oil Processor:** No  
**Used Oil Refiner:** No  
**Used Oil Burner:** No  
**Used Oil Market Burner:** No  
**Used Oil Spec Marketer:** No

**Hazardous Waste Handler Details**

**Sequence No:** 2  
**Receive Date:** 20200113  
**Handler Name:** DEMETRIX INC  
**Source Type:** Implementer



Map Key	Number of Records	Direction	Distance (mi/ft)	Elev/Diff (ft)	Site	DB
---------	-------------------	-----------	------------------	----------------	------	----

**Federal Waste Generator Code:** N  
**Generator Code Description:** Not a Generator, Verified

**Waste Code Details**

**Hazardous Waste Code:** 121  
**Waste Code Description:** Alkaline solution (pH >12.5) with metals (antimony, arsenic, barium, beryllium, cadmium, chromium, cobalt, copper, lead, mercury, molybdenum, nickel, selenium, silver, thallium, vanadium, and zinc)

**Hazardous Waste Handler Details**

**Sequence No:** 1  
**Receive Date:** 20200122  
**Handler Name:** DEMETRIX INC  
**Source Type:** Implementer  
**Federal Waste Generator Code:** N  
**Generator Code Description:** Not a Generator, Verified

**Owner/Operator Details**

<b>Owner/Operator Ind:</b> Current Owner	<b>Street No:</b>
<b>Type:</b> Other	<b>Street 1:</b> 2929 7TH ST STE 130
<b>Name:</b> DEMETRIX INC	<b>Street 2:</b>
<b>Date Became Current:</b>	<b>City:</b> BERKELEY
<b>Date Ended Current:</b>	<b>State:</b> CA
<b>Phone:</b> 510-507-3994	<b>Country:</b>
<b>Source Type:</b> Implementer	<b>Zip Code:</b> 94710

<b>Owner/Operator Ind:</b> Current Operator	<b>Street No:</b>
<b>Type:</b> Other	<b>Street 1:</b> 2929 7TH ST STE 130
<b>Name:</b> GABRIEL RIVERA	<b>Street 2:</b>
<b>Date Became Current:</b>	<b>City:</b> BERKELEY
<b>Date Ended Current:</b>	<b>State:</b> CA
<b>Phone:</b> 510-507-3994	<b>Country:</b>
<b>Source Type:</b> Implementer	<b>Zip Code:</b> 94710

<b>Owner/Operator Ind:</b> Current Owner	<b>Street No:</b>
<b>Type:</b> Other	<b>Street 1:</b> 2929 7TH ST STE 130
<b>Name:</b> DEMETRIX INC	<b>Street 2:</b>
<b>Date Became Current:</b>	<b>City:</b> BERKELEY
<b>Date Ended Current:</b>	<b>State:</b> CA
<b>Phone:</b> 510-507-3994	<b>Country:</b> US
<b>Source Type:</b> Implementer	<b>Zip Code:</b> 94710

<b>Owner/Operator Ind:</b> Current Operator	<b>Street No:</b>
<b>Type:</b> Other	<b>Street 1:</b> 2929 7TH ST STE 130
<b>Name:</b> DEMETRIX INC	<b>Street 2:</b>
<b>Date Became Current:</b>	<b>City:</b> BERKELEY
<b>Date Ended Current:</b>	<b>State:</b> CA
<b>Phone:</b> 510-507-3994	<b>Country:</b> US
<b>Source Type:</b> Implementer	<b>Zip Code:</b> 94710

**Historical Handler Details**

**Receive Dt:** 20200113  
**Generator Code Description:** Not a Generator, Verified  
**Handler Name:** DEMETRIX INC

<a href="#">154</a>	23 of 23	SE	0.25 / 1,311.37	38.52 / 6	Demetrix Inc 2929 Seventh ST Ste 130 CA	BERKELEY CUPA
---------------------	----------	----	--------------------	--------------	---	------------------

**Facility ID:** FA0001314

Map Key	Number of Records	Direction	Distance (mi/ft)	Elev/Diff (ft)	Site	DB
---------	-------------------	-----------	------------------	----------------	------	----

**Additional Information**

<b>Program Element:</b>	4400 - HAZ WASTE GENERATOR	<b>Postal Address:</b>	2929 7th St Suite 130
<b>Billing Status:</b>	02 - INACTIVE, NON-BILLABLE	<b>Postal Address 2:</b>	
<b>Owner:</b>	Demetrix	<b>Postal State:</b>	CA
<b>City:</b>	BERKELEY	<b>Postal Zip:</b>	94710

<b>Program Element:</b>	4200 - HMBP	<b>Postal Address:</b>	2929 7th St Suite 130
<b>Billing Status:</b>	01 - ACTIVE, CUPA	<b>Postal Address 2:</b>	
<b>Owner:</b>	Demetrix	<b>Postal State:</b>	CA
<b>City:</b>	BERKELEY	<b>Postal Zip:</b>	94710

<a href="#">155</a>	1 of 2	<b>ESE</b>	<b>0.25 / 1,311.98</b>	<b>46.38 / 14</b>	<b>KALA ART INSTITUTE 1060 Heinz AVE CA</b>	<b>BERKELEY CUPA</b>
---------------------	--------	------------	------------------------	-------------------	---	--------------------------

Facility ID: FA0000135

**Additional Information**

<b>Program Element:</b>	SW02 - STORMWATER	<b>Postal Address:</b>	1704 Union Street
<b>Billing Status:</b>	01 - ACTIVE, CUPA	<b>Postal Address 2:</b>	1060 Heinz Ave
<b>Owner:</b>	BBCII L.P., Care of Hawthorne Stone	<b>Postal State:</b>	CA
<b>City:</b>	EMERYVILLE	<b>Postal Zip:</b>	94123

<b>Program Element:</b>	4400 - HAZ WASTE GENERATOR	<b>Postal Address:</b>	1704 Union Street
<b>Billing Status:</b>	01 - ACTIVE, CUPA	<b>Postal Address 2:</b>	1060 Heinz Ave
<b>Owner:</b>	BBCII L.P., Care of Hawthorne Stone	<b>Postal State:</b>	CA
<b>City:</b>	EMERYVILLE	<b>Postal Zip:</b>	94123

<b>Program Element:</b>	4200 - HMBP	<b>Postal Address:</b>	1704 Union Street
<b>Billing Status:</b>	01 - ACTIVE, CUPA	<b>Postal Address 2:</b>	1060 Heinz Ave
<b>Owner:</b>	BBCII L.P., Care of Hawthorne Stone	<b>Postal State:</b>	CA
<b>City:</b>	EMERYVILLE	<b>Postal Zip:</b>	94123

<a href="#">155</a>	2 of 2	<b>ESE</b>	<b>0.25 / 1,311.98</b>	<b>46.38 / 14</b>	<b>KALA ART INSTITUTE 1060 HEINZ AVE BERKELEY CA 94710-2719</b>	<b>RCRA NON GEN</b>
---------------------	--------	------------	------------------------	-------------------	---	-------------------------

**EPA Handler ID:** CAL000007146  
**Gen Status Universe:** No Report  
**Contact Name:** BEN ENGLE  
**Contact Address:** 1060 HEINZ AVENUE , , BERKELEY , CA, 94710 ,  
**Contact Phone No and Ext:** 510-381-1310  
**Contact Email:** BEN@KALA.ORG  
**Contact Country:**  
**County Name:** ALAMEDA  
**EPA Region:** 09  
**Land Type:**  
**Receive Date:** 19891114

**Violation/Evaluation Summary**

**Note:** NO RECORDS: As of May 2020, there are no Compliance Monitoring and Enforcement (violation) records associated with this facility (EPA ID).

**Handler Summary**

**Importer Activity:** No  
**Mixed Waste Generator:** No  
**Transporter Activity:** No  
**Transfer Facility:** No

Map Key	Number of Records	Direction	Distance (mi/ft)	Elev/Diff (ft)	Site	DB
<b>Onsite Burner Exemption:</b>		No				
<b>Furnace Exemption:</b>		No				
<b>Underground Injection Activity:</b>		No				
<b>Commercial TSD:</b>		No				
<b>Used Oil Transporter:</b>		No				
<b>Used Oil Transfer Facility:</b>		No				
<b>Used Oil Processor:</b>		No				
<b>Used Oil Refiner:</b>		No				
<b>Used Oil Burner:</b>		No				
<b>Used Oil Market Burner:</b>		No				
<b>Used Oil Spec Marketer:</b>		No				

**Hazardous Waste Handler Details**

**Sequence No:** 1  
**Receive Date:** 19891114  
**Handler Name:** KALA ART INSTITUTE  
**Source Type:** Implementer  
**Federal Waste Generator Code:** N  
**Generator Code Description:** Not a Generator, Verified

**Owner/Operator Details**

<b>Owner/Operator Ind:</b>	Current Owner	<b>Street No:</b>	
<b>Type:</b>	Other	<b>Street 1:</b>	1060 HEINZ AVE
<b>Name:</b>	BBCII L.P.	<b>Street 2:</b>	
<b>Date Became Current:</b>		<b>City:</b>	BERKELEY
<b>Date Ended Current:</b>		<b>State:</b>	CA
<b>Phone:</b>	510-549-2977	<b>Country:</b>	
<b>Source Type:</b>	Implementer	<b>Zip Code:</b>	94710-2719
<b>Owner/Operator Ind:</b>	Current Operator	<b>Street No:</b>	
<b>Type:</b>	Other	<b>Street 1:</b>	1060 HEINZ AVENUE
<b>Name:</b>	BEN ENGLE	<b>Street 2:</b>	
<b>Date Became Current:</b>		<b>City:</b>	BERKELEY
<b>Date Ended Current:</b>		<b>State:</b>	CA
<b>Phone:</b>	510-381-1310	<b>Country:</b>	
<b>Source Type:</b>	Implementer	<b>Zip Code:</b>	94710

<a href="#">156</a>	1 of 2	<b>NNW</b>	<b>0.25 / 1,312.38</b>	<b>23.70 / -8</b>	<b>COUNTER PRODUCTION LLC 710 BANCROFT WAY CA</b>	<b>BERKELEY CUPA</b>
---------------------	--------	------------	----------------------------	-----------------------	---	--------------------------

**Facility ID:** FA0000491

**Additional Information**

<b>Program Element:</b>	4200 - HMBP	<b>Postal Address:</b>	710 BANCROFT WAY
<b>Billing Status:</b>	02 - INACTIVE, NON-BILLABLE	<b>Postal Address 2:</b>	
<b>Owner:</b>	DON MCPHERSON	<b>Postal State:</b>	CA
<b>City:</b>	BERKELEY	<b>Postal Zip:</b>	94710

<a href="#">156</a>	2 of 2	<b>NNW</b>	<b>0.25 / 1,312.38</b>	<b>23.70 / -8</b>	<b>ARRIS COMPOSITES INC 710 BANCROFT WAY BERKELEY CA 94710</b>	<b>RCRA NON GEN</b>
---------------------	--------	------------	----------------------------	-----------------------	--	-------------------------

**EPA Handler ID:** CAL000454561  
**Gen Status Universe:** No Report  
**Contact Name:** MARK HALMI  
**Contact Address:** 710 BANCROFT WAY , , BERKELEY , CA, 94710 ,  
**Contact Phone No and Ext:** 510-730-0067  
**Contact Email:** MARK@ARRISCOMPOSITES.COM  
**Contact Country:**  
**County Name:** ALAMEDA

Map Key	Number of Records	Direction	Distance (mi/ft)	Elev/Diff (ft)	Site	DB
EPA Region:		09				
Land Type:						
Receive Date:		20200512				

**Violation/Evaluation Summary**

**Note:** NO RECORDS: As of May 2020, there are no Compliance Monitoring and Enforcement (violation) records associated with this facility (EPA ID).

**Handler Summary**

**Importer Activity:** No  
**Mixed Waste Generator:** No  
**Transporter Activity:** No  
**Transfer Facility:** No  
**Onsite Burner Exemption:** No  
**Furnace Exemption:** No  
**Underground Injection Activity:** No  
**Commercial TSD:** No  
**Used Oil Transporter:** No  
**Used Oil Transfer Facility:** No  
**Used Oil Processor:** No  
**Used Oil Refiner:** No  
**Used Oil Burner:** No  
**Used Oil Market Burner:** No  
**Used Oil Spec Marketer:** No

**Hazardous Waste Handler Details**

**Sequence No:** 1  
**Receive Date:** 20200512  
**Handler Name:** ARRIS COMPOSITES INC  
**Source Type:** Implementer  
**Federal Waste Generator Code:** N  
**Generator Code Description:** Not a Generator, Verified

**Owner/Operator Details**

**Owner/Operator Ind:** Current Owner  
**Type:** Other  
**Name:** ARRIS COMPOSITES INC  
**Date Became Current:**  
**Date Ended Current:**  
**Phone:** 510-730-0067  
**Source Type:** Implementer

**Street No:**  
**Street 1:** 710 BANCROFT WAY  
**Street 2:**  
**City:** BERKELEY  
**State:** CA  
**Country:**  
**Zip Code:** 94710

**Owner/Operator Ind:** Current Operator  
**Type:** Other  
**Name:** MARK HALMI  
**Date Became Current:**  
**Date Ended Current:**  
**Phone:** 510-730-0067  
**Source Type:** Implementer

**Street No:**  
**Street 1:** 710 BANCROFT WAY  
**Street 2:**  
**City:** BERKELEY  
**State:** CA  
**Country:**  
**Zip Code:** 94710

[157](#)    1 of 1    **ESE**    0.25 / 1,314.14    50.71 / 19    **Vital Vittles Bakery, Inc.**  
 2810 San Pablo AVE    **BERKELEY**  
 CA    **CUPA**

**Facility ID:** FA0001091

**Additional Information**

Map Key	Number of Records	Direction	Distance (mi/ft)	Elev/Diff (ft)	Site	DB
<b>Program Element:</b>	4200 - HMBP				<b>Postal Address:</b>	2810 San Pablo Ave
<b>Billing Status:</b>	01 - ACTIVE, CUPA				<b>Postal Address 2:</b>	
<b>Owner:</b>	Joe Schwin				<b>Postal State:</b>	
<b>City:</b>	(none)				<b>Postal Zip:</b>	94702
<b>Program Element:</b>	4400 - HAZ WASTE GENERATOR				<b>Postal Address:</b>	2810 San Pablo Ave
<b>Billing Status:</b>	02 - INACTIVE, NON-BILLABLE				<b>Postal Address 2:</b>	
<b>Owner:</b>	Joe Schwin				<b>Postal State:</b>	
<b>City:</b>	(none)				<b>Postal Zip:</b>	94702
<b>Program Element:</b>	SW02 - STORMWATER				<b>Postal Address:</b>	2810 San Pablo Ave
<b>Billing Status:</b>	01 - ACTIVE, CUPA				<b>Postal Address 2:</b>	
<b>Owner:</b>	Joe Schwin				<b>Postal State:</b>	
<b>City:</b>	(none)				<b>Postal Zip:</b>	94702

[158](#) 1 of 6 **NNW** 0.25 / 1,314.75 33.18 / 1 **BAUM ELECTROLAB** **800 BANCROFT WAY, 2ND FLOOR** **BERKELEY CA 94710** **CERCLIS**

**Site ID:** 0901548 **RNPL Status Code:** N  
**Site EPA ID:** CAD070148457 **NPL Status:** Not on the NPL  
**Site Street Address 2:** **RFED Facility Code:** N  
**Site County Name:** ALAMEDA **RFED Facility Desc:** Not a Federal Facility  
**Site FIPS Code:** 06001 **USGS Hydro Unit No.:** 18050002  
**Region Code:** 09 **Site Cong. Dist. Code:** 08  
**Site SMSA No.:** 7360 **ROT Desc:** Unknown  
**Site Prim. Latitude:** 37D51M55S **FR NPL Update No.:**  
**Site Prim. Longitude:** 122D17M35S **RFRA Code:**  
**Lat Long Source:**  
**RNON NPL Status Desc:** NFRAP-Site does not qualify for the NPL based on existing information

#### CERCLIS Assess History

**OU ID:** 00 **RALT Short Name:**  
**Act Code ID:** **Act Start Date:**  
**RAT Code:** **Act Complete Date:**  
**RAT Short Name:** **AGT Order No.:** 0  
**RAT Name:** **SH OU:**  
**RAT Hist. Only Flag:** **SH Code:**  
**RAT NSI Indicator:** **SH Seq:**  
**RAT Level:** **SH Start Date:**  
**RAT DEF OU:** **SH Complete Date:**  
**RFBS Code:** **SH Lead:**  
**SPA Code:**  
**RAT Def:**  
**Site Desc:** No description available  
**Site Alias:** METAL FINISHING SERVICES(VERIFLO, OWNER),,,CA,;VERIFLO CORP (PARENT OF METAL FINISH SRV,,, CA,;

#### CERCLIS Assess History

**OU ID:** 00 **RALT Short Name:** EPA In-House  
**Act Code ID:** 001 **Act Start Date:**  
**RAT Code:** VS **Act Complete Date:** 10/1/1986 00:00:00  
**RAT Short Name:** ARCH SITE **AGT Order No.:** 1500  
**RAT Name:** ARCHIVE SITE **SH OU:**  
**RAT Hist. Only Flag:** **SH Code:**  
**RAT NSI Indicator:** B **SH Seq:**  
**RAT Level:** 1 **SH Start Date:**  
**RAT DEF OU:** 00 **SH Complete Date:**  
**RFBS Code:** **SH Lead:**  
**SPA Code:** 13  
**RAT Def:** The decision is made that no further activity is planned at the site.  
**Site Desc:**  
**Site Alias:**

Map Key	Number of Records	Direction	Distance (mi/ft)	Elev/Diff (ft)	Site	DB
---------	-------------------	-----------	------------------	----------------	------	----

**CERCLIS Assess History**

<b>OU ID:</b>	00	<b>RALT Short Name:</b>	State (Fund)
<b>Act Code ID:</b>	001	<b>Act Start Date:</b>	8/1/1984 00:00:00
<b>RAT Code:</b>	PA	<b>Act Complete Date:</b>	10/1/1986 00:00:00
<b>RAT Short Name:</b>	PA	<b>AGT Order No.:</b>	130
<b>RAT Name:</b>	PRELIMINARY ASSESSMENT	<b>SH OU:</b>	
<b>RAT Hist. Only Flag:</b>		<b>SH Code:</b>	
<b>RAT NSI Indicator:</b>	B	<b>SH Seq:</b>	
<b>RAT Level:</b>	1	<b>SH Start Date:</b>	
<b>RAT DEF OU:</b>	00	<b>SH Complete Date:</b>	
<b>RFBS Code:</b>	P	<b>SH Lead:</b>	
<b>SPA Code:</b>	13		
<b>RAT Def:</b>			

Collection of diverse existing information about the source and nature of the site hazard. It is EPA policy to complete the preliminary assessment within one year of site discovery.

**Site Desc:**  
**Site Alias:**

**CERCLIS Assess History**

<b>OU ID:</b>	00	<b>RALT Short Name:</b>	EPA Fund
<b>Act Code ID:</b>	001	<b>Act Start Date:</b>	
<b>RAT Code:</b>	DS	<b>Act Complete Date:</b>	8/1/1980 00:00:00
<b>RAT Short Name:</b>	DISCVRY	<b>AGT Order No.:</b>	10
<b>RAT Name:</b>	DISCOVERY	<b>SH OU:</b>	
<b>RAT Hist. Only Flag:</b>		<b>SH Code:</b>	
<b>RAT NSI Indicator:</b>	B	<b>SH Seq:</b>	
<b>RAT Level:</b>	1	<b>SH Start Date:</b>	
<b>RAT DEF OU:</b>	00	<b>SH Complete Date:</b>	
<b>RFBS Code:</b>		<b>SH Lead:</b>	
<b>SPA Code:</b>	13		
<b>RAT Def:</b>			

The process by which a potential hazardous waste site is brought to the attention of the EPA. The process can occur through the use of several mechanisms such as a phone call or referral by another government agency.

**Site Desc:**  
**Site Alias:**

<a href="#">158</a>	2 of 6	NNW	0.25 / 1,314.75	33.18 / 1	<b>BAUM ELECTROLAB 800 BANCROFT WAY, 2ND FLOOR BERKELEY CA 94710</b>	<b>CERCLIS NFRAP</b>
---------------------	--------	-----	--------------------	--------------	--	--------------------------

<b>Site ID:</b>	901548	<b>Site FIPS Code:</b>	6001
<b>Site EPA ID:</b>	CAD070148457	<b>Region Code:</b>	9
<b>Site Parent ID:</b>		<b>Site Cong. Dist. Code:</b>	8
<b>Site County Name:</b>	ALAMEDA	<b>Federal Facility:</b>	
<b>Parent Site Name:</b>			

**CERCLIS-NFRAP Assess History**

<b>OU ID:</b>	0	<b>Act Start Date:</b>	
<b>Act Code ID:</b>	1	<b>Act Complete Date:</b>	10/1/1986
<b>RAT Code:</b>	VS	<b>AGT Order No.:</b>	1500
<b>RAT Short Name:</b>	ARCH SITE	<b>SH OU:</b>	
<b>RAT Name:</b>	ARCHIVE SITE	<b>SH Code:</b>	
<b>RAT Hist. Only Flag:</b>		<b>SH Seq:</b>	
<b>RAT NSI Indicator:</b>	B	<b>SH Start Date:</b>	
<b>RAT Level:</b>	1	<b>SH Complete Date:</b>	
<b>RAT DEF OU:</b>	00	<b>SH Lead:</b>	
<b>RFBS Code:</b>		<b>SH Qual:</b>	
<b>SPA Code:</b>	13	<b>RAQ Act. Qual Short:</b>	
<b>RALT Short Name:</b>	EPA In-House	<b>RNPL Status Code:</b>	N
<b>RAT Def:</b>			
<b>RNON NPL Status Desc:</b>	The decision is made that no further activity is planned at the site. NFRAP-Site does not qualify for the NPL based on existing information		

Map Key	Number of Records	Direction	Distance (mi/ft)	Elev/Diff (ft)	Site	DB
---------	-------------------	-----------	------------------	----------------	------	----

**CERCLIS-NFRAP Assess History**

<b>OU ID:</b>	0	<b>Act Start Date:</b>	8/1/1984
<b>Act Code ID:</b>	1	<b>Act Complete Date:</b>	10/1/1986
<b>RAT Code:</b>	PA	<b>AGT Order No.:</b>	130
<b>RAT Short Name:</b>	PA	<b>SH OU:</b>	
<b>RAT Name:</b>	PRELIMINARY ASSESSMENT	<b>SH Code:</b>	
<b>RAT Hist. Only Flag:</b>		<b>SH Seq:</b>	
<b>RAT NSI Indicator:</b>	B	<b>SH Start Date:</b>	
<b>RAT Level:</b>	1	<b>SH Complete Date:</b>	
<b>RAT DEF OU:</b>	00	<b>SH Lead:</b>	
<b>RFBS Code:</b>	P	<b>SH Qual:</b>	
<b>SPA Code:</b>	13	<b>RAQ Act. Qual Short:</b>	NFRAP
<b>RALT Short Name:</b>	State (Fund)	<b>RNPL Status Code:</b>	N
<b>RAT Def:</b>	Collection of diverse existing information about the source and nature of the site hazard. It is EPA policy to complete the preliminary assessment within one year of site discovery.		
<b>RNON NPL Status Desc:</b>	NFRAP-Site does not qualify for the NPL based on existing information		

**CERCLIS-NFRAP Assess History**

<b>OU ID:</b>	0	<b>Act Start Date:</b>	
<b>Act Code ID:</b>	1	<b>Act Complete Date:</b>	8/1/1980
<b>RAT Code:</b>	DS	<b>AGT Order No.:</b>	10
<b>RAT Short Name:</b>	DISCVRY	<b>SH OU:</b>	
<b>RAT Name:</b>	DISCOVERY	<b>SH Code:</b>	
<b>RAT Hist. Only Flag:</b>		<b>SH Seq:</b>	
<b>RAT NSI Indicator:</b>	B	<b>SH Start Date:</b>	
<b>RAT Level:</b>	1	<b>SH Complete Date:</b>	
<b>RAT DEF OU:</b>	00	<b>SH Lead:</b>	
<b>RFBS Code:</b>		<b>SH Qual:</b>	
<b>SPA Code:</b>	13	<b>RAQ Act. Qual Short:</b>	
<b>RALT Short Name:</b>	EPA Fund	<b>RNPL Status Code:</b>	N
<b>RAT Def:</b>	The process by which a potential hazardous waste site is brought to the attention of the EPA. The process can occur through the use of several mechanisms such as a phone call or referral by another government agency.		
<b>RNON NPL Status Desc:</b>	NFRAP-Site does not qualify for the NPL based on existing information		

<a href="#">158</a>	3 of 6	<b>NNW</b>	<b>0.25 / 1,314.75</b>	<b>33.18 / 1</b>	<b>VERIFLOW METAL FINISHING DIV 800 BANCROFT WY BERKELEY CA 94710</b>	<b>RCRA SQG</b>
---------------------	--------	------------	----------------------------	----------------------	---	-----------------

<b>EPA Handler ID:</b>	CAD070148457
<b>Gen Status Universe:</b>	Small Quantity Generator
<b>Contact Name:</b>	
<b>Contact Address:</b>	US
<b>Contact Phone No and Ext:</b>	
<b>Contact Email:</b>	
<b>Contact Country:</b>	US
<b>County Name:</b>	ALAMEDA
<b>EPA Region:</b>	09
<b>Land Type:</b>	Private
<b>Receive Date:</b>	19960901

**Violation/Evaluation Summary**

**Note:** NO RECORDS: As of May 2020, there are no Compliance Monitoring and Enforcement (violation) records associated with this facility (EPA ID).

**Handler Summary**

<b>Importer Activity:</b>	No
<b>Mixed Waste Generator:</b>	No
<b>Transporter Activity:</b>	No
<b>Transfer Facility:</b>	No
<b>Onsite Burner Exemption:</b>	No

Map Key	Number of Records	Direction	Distance (mi/ft)	Elev/Diff (ft)	Site	DB
<b>Furnace Exemption:</b>		No				
<b>Underground Injection Activity:</b>		No				
<b>Commercial TSD:</b>		No				
<b>Used Oil Transporter:</b>		No				
<b>Used Oil Transfer Facility:</b>		No				
<b>Used Oil Processor:</b>		No				
<b>Used Oil Refiner:</b>		No				
<b>Used Oil Burner:</b>		No				
<b>Used Oil Market Burner:</b>		No				
<b>Used Oil Spec Marketer:</b>		No				

**Hazardous Waste Handler Details**

**Sequence No:** 1  
**Receive Date:** 19940330  
**Handler Name:** VERIFLO CORP-METAL FINISHING DIV  
**Federal Waste Generator Code:** 1  
**Generator Code Description:** Large Quantity Generator  
**Source Type:** Annual/Biennial Report

**Hazardous Waste Handler Details**

**Sequence No:** 1  
**Receive Date:** 19960901  
**Handler Name:** VERIFLOW METAL FINISHING DIV  
**Federal Waste Generator Code:** 1  
**Generator Code Description:** Large Quantity Generator  
**Source Type:** Implementer

**Hazardous Waste Handler Details**

**Sequence No:** 2  
**Receive Date:** 19960901  
**Handler Name:** VERIFLOW METAL FINISHING DIV  
**Federal Waste Generator Code:** 2  
**Generator Code Description:** Small Quantity Generator  
**Source Type:** Implementer

**Owner/Operator Details**

<b>Owner/Operator Ind:</b> Current Operator	<b>Street No:</b>	
<b>Type:</b> Private	<b>Street 1:</b>	NOT REQUIRED
<b>Name:</b> NOT REQUIRED	<b>Street 2:</b>	
<b>Date Became Current:</b>	<b>City:</b>	NOT REQUIRED
<b>Date Ended Current:</b>	<b>State:</b>	ME
<b>Phone:</b> 415-555-1212	<b>Country:</b>	
<b>Source Type:</b> Implementer	<b>Zip Code:</b>	99999

<b>Owner/Operator Ind:</b> Current Owner	<b>Street No:</b>	
<b>Type:</b> Private	<b>Street 1:</b>	PO BOX 4034
<b>Name:</b> VERIFLOW CORPORATION	<b>Street 2:</b>	
<b>Date Became Current:</b>	<b>City:</b>	RICHMOND
<b>Date Ended Current:</b>	<b>State:</b>	CA
<b>Phone:</b> 510-235-9590	<b>Country:</b>	
<b>Source Type:</b> Implementer	<b>Zip Code:</b>	94804

**Historical Handler Details**

**Receive Dt:** 19960901  
**Generator Code Description:** Large Quantity Generator  
**Handler Name:** VERIFLOW METAL FINISHING DIV

**Receive Dt:** 19940330



Map Key	Number of Records	Direction	Distance (mi/ft)	Elev/Diff (ft)	Site	DB
<b>Generator Code Description:</b>		Large Quantity Generator				
<b>Handler Name:</b>		VERIFLO CORP-METAL FINISHING DIV				

<a href="#">158</a>	4 of 6	NNW	0.25 / 1,314.75	33.18 / 1	VERIFLO 800 BANCROFT ST BERKELEY CA 94704	CLEANUP SITES
---------------------	--------	-----	--------------------	--------------	---	---------------

<b>Global ID:</b>	T0600101834	<b>Site Facility Type:</b>	CLEANUP PROGRAM SITE
<b>Status:</b>	OPEN - VERIFICATION MONITORING	<b>County:</b>	ALAMEDA
<b>Status Date:</b>	1/1/2006	<b>Latitude:</b>	37.863252
<b>Longitude:</b>	-122.29652		
<b>Data Source:</b>	Cleanup Program Sites from GeoTracker Search; Cleanup Sites from GeoTracker Cleanup Sites Data Download		

**Cleanup Sites from GeoTracker Cleanup Sites Data Download - Facilities Detail**

<b>RB Case No:</b>	01S0671	<b>CUF Case:</b>	NO
<b>Local Case No:</b>		<b>Case Worker:</b>	CH
<b>Begin Date:</b>	10/12/1994	<b>File Location:</b>	All Files are on GeoTracker or in the Local Agency Database

**Stop Method:**

**Lead Agency:** SAN FRANCISCO BAY RWQCB (REGION 2)

**Local Agency:**

**Potential COC:** Tetrachloroethylene (PCE), Trichloroethylene (TCE), Vinyl chloride

**Potential Media of Concern:** Other Groundwater (uses other than drinking water)

**How Discovered:** Tank Closure

**How Discovered Description:** Soil samples

**Stop Description:** Equipment removed

**Calwater Watershed Name:** Bay Bridges - Berkeley (203.30)

**DWR GW Subbasin Name:** Santa Clara Valley - East Bay Plain (2-009.04)

**Disadvantaged Community:**

**Site History:**

The former Veriflo facility operated as a metals-finishing plant from 1968 to 1994. The metals finishing process included five sumps which stored acidic solutions. Volatile organic compounds (VOCs) were also used at the Site and were stored in aboveground storage tanks (ASTs). After Veriflo discontinued operations in 1994, soil and groundwater investigations revealed chemical impacts to soil and groundwater beneath the Site. Results of the investigations indicated elevated concentrations of zinc, nickel, and chrome in shallow soils beneath the former chrome plating room. Elevated levels of VOCs, mostly TCE, were also detected in soil and groundwater sampled near the drain pipes, Sump F located in the pre-treatment room, and the sanitary sewer. In October and November 1996, soils were excavated to remove the heavy metals- and VOC-impacted soils outside the building. The plant building was demolished in 1999. Additional site investigation followed - 13 groundwater MWs were installed at and offsite. Onsite MWs decommissioned due to construction of a new building. There are four remaining offsite wells. Groundwater remediation 2000-2004: injections of potassium permanganate and later implementation of EISB to stimulate degradation of VOCs. Site redeveloped w/new building in 2005. The new building foundation is equipped with a vapor barrier. A passive vent system beneath the slab-on-grade foundation of the new building was installed as an additional mitigation measure to protect on-site occupants from potential intrusion by VOCs vapor. In July 2015 groundwater sampling event of the existing four offsite wells: MW-7, MW-8, MW-10, and MW-11. In general, concentrations of TCE and VC have decreased significantly.

**Cleanup Sites from GeoTracker Cleanup Sites Data Download - Regulatory Acitivity**

<b>Action Type:</b>	ENFORCEMENT
<b>Date :</b>	2020-07-08 00:00:00
<b>Action:</b>	Annual Estimation Letter
<b>Action Type:</b>	ENFORCEMENT
<b>Date :</b>	2019-07-29 00:00:00
<b>Action:</b>	Annual Estimation Letter
<b>Action Type:</b>	ENFORCEMENT
<b>Date :</b>	2018-07-05 00:00:00
<b>Action:</b>	Annual Estimation Letter
<b>Action Type:</b>	ENFORCEMENT
<b>Date :</b>	2017-09-25 00:00:00
<b>Action:</b>	Technical Correspondence / Assistance / Other
<b>Action Type:</b>	ENFORCEMENT
<b>Date :</b>	2017-09-20 00:00:00

<b>Map Key</b>	<b>Number of Records</b>	<b>Direction</b>	<b>Distance (mi/ft)</b>	<b>Elev/Diff (ft)</b>	<b>Site</b>	<b>DB</b>
<b>Action:</b>					Technical Correspondence / Assistance / Other	
<b>Action Type:</b>					ENFORCEMENT	
<b>Date :</b>					2017-09-13 00:00:00	
<b>Action:</b>					Verbal Communication	
<b>Action Type:</b>					ENFORCEMENT	
<b>Date :</b>					2017-09-05 00:00:00	
<b>Action:</b>					Annual Estimation Letter	
<b>Action Type:</b>					RESPONSE	
<b>Date :</b>					2017-06-30 00:00:00	
<b>Action:</b>					Soil Vapor Intrusion Investigation Report - Regulator Responded	
<b>Action Type:</b>					ENFORCEMENT	
<b>Date :</b>					2017-06-01 00:00:00	
<b>Action:</b>					13267 Requirement	
<b>Action Type:</b>					ENFORCEMENT	
<b>Date :</b>					2017-05-18 00:00:00	
<b>Action:</b>					Email Correspondence	
<b>Action Type:</b>					ENFORCEMENT	
<b>Date :</b>					2017-05-15 00:00:00	
<b>Action:</b>					Technical Correspondence / Assistance / Other	
<b>Action Type:</b>					ENFORCEMENT	
<b>Date :</b>					2017-05-04 00:00:00	
<b>Action:</b>					Technical Correspondence / Assistance / Other	
<b>Action Type:</b>					RESPONSE	
<b>Date :</b>					2017-04-27 00:00:00	
<b>Action:</b>					Correspondence	
<b>Action Type:</b>					ENFORCEMENT	
<b>Date :</b>					2017-03-29 00:00:00	
<b>Action:</b>					13267 Requirement	
<b>Action Type:</b>					RESPONSE	
<b>Date :</b>					2017-03-10 00:00:00	
<b>Action:</b>					Correspondence	
<b>Action Type:</b>					ENFORCEMENT	
<b>Date :</b>					2017-02-10 00:00:00	
<b>Action:</b>					Technical Correspondence / Assistance / Other	
<b>Action Type:</b>					ENFORCEMENT	
<b>Date :</b>					2017-02-01 00:00:00	
<b>Action:</b>					Email Correspondence	
<b>Action Type:</b>					ENFORCEMENT	
<b>Date :</b>					2016-11-21 00:00:00	
<b>Action:</b>					13267 Requirement	
<b>Action Type:</b>					ENFORCEMENT	
<b>Date :</b>					2016-08-09 00:00:00	
<b>Action:</b>					Meeting	
<b>Action Type:</b>					ENFORCEMENT	
<b>Date :</b>					2016-07-19 00:00:00	
<b>Action:</b>					Annual Estimation Letter	
<b>Action Type:</b>					RESPONSE	
<b>Date :</b>					2016-05-09 00:00:00	
<b>Action:</b>					Email Correspondence	
<b>Action Type:</b>					ENFORCEMENT	
<b>Date :</b>					2016-05-09 00:00:00	
<b>Action:</b>					Technical Correspondence / Assistance / Other	

<i>Map Key</i>	<i>Number of Records</i>	<i>Direction</i>	<i>Distance (mi/ft)</i>	<i>Elev/Diff (ft)</i>	<i>Site</i>	<i>DB</i>
<b>Action Type:</b>		ENFORCEMENT				
<b>Date :</b>		2016-04-25 00:00:00				
<b>Action:</b>		Technical Correspondence / Assistance / Other				
<b>Action Type:</b>		ENFORCEMENT				
<b>Date :</b>		2015-07-20 00:00:00				
<b>Action:</b>		Annual Estimation Letter - #01S0671				
<b>Action Type:</b>		ENFORCEMENT				
<b>Date :</b>		2015-03-18 00:00:00				
<b>Action:</b>		Letter - Notice - #01S0671				
<b>Action Type:</b>		ENFORCEMENT				
<b>Date :</b>		2014-08-14 00:00:00				
<b>Action:</b>		Site Visit / Inspection / Sampling				
<b>Action Type:</b>		ENFORCEMENT				
<b>Date :</b>		2014-08-01 00:00:00				
<b>Action:</b>		Annual Estimation Letter - #01S0671				
<b>Action Type:</b>		ENFORCEMENT				
<b>Date :</b>		2013-12-06 00:00:00				
<b>Action:</b>		File review				
<b>Action Type:</b>		ENFORCEMENT				
<b>Date :</b>		2013-07-10 00:00:00				
<b>Action:</b>		Cost Recovery Agreement / N. of Reimbursement				
<b>Action Type:</b>		ENFORCEMENT				
<b>Date :</b>		2013-06-12 00:00:00				
<b>Action:</b>		Letter - Notice				
<b>Action Type:</b>		ENFORCEMENT				
<b>Date :</b>		2007-04-13 00:00:00				
<b>Action:</b>		Staff Letter				
<b>Action Type:</b>		ENFORCEMENT				
<b>Date :</b>		2007-04-13 00:00:00				
<b>Action:</b>		Cost Recovery Agreement / N. of Reimbursement				
<b>Action Type:</b>		ENFORCEMENT				
<b>Date :</b>		2007-04-09 00:00:00				
<b>Action:</b>		Email Correspondence				
<b>Action Type:</b>		RESPONSE				
<b>Date :</b>		2006-12-19 00:00:00				
<b>Action:</b>		Other Report / Document				
<b>Action Type:</b>		RESPONSE				
<b>Date :</b>		2006-09-21 00:00:00				
<b>Action:</b>		Request for Closure				
<b>Action Type:</b>		ENFORCEMENT				
<b>Date :</b>		2006-05-09 00:00:00				
<b>Action:</b>		Staff Letter				
<b>Action Type:</b>		RESPONSE				
<b>Date :</b>		2006-01-18 00:00:00				
<b>Action:</b>		Request for Closure				
<b>Action Type:</b>		RESPONSE				
<b>Date :</b>		2004-10-04 00:00:00				
<b>Action:</b>		Other Report / Document				
<b>Action Type:</b>		RESPONSE				
<b>Date :</b>		2004-08-04 00:00:00				
<b>Action:</b>		Other Report / Document				

<i>Map Key</i>	<i>Number of Records</i>	<i>Direction</i>	<i>Distance (mi/ft)</i>	<i>Elev/Diff (ft)</i>	<i>Site</i>	<i>DB</i>
<b>Action Type:</b>		ENFORCEMENT				
<b>Date :</b>		2004-06-02 00:00:00				
<b>Action:</b>		Staff Letter				
<b>Action Type:</b>		RESPONSE				
<b>Date :</b>		2004-05-26 00:00:00				
<b>Action:</b>		Other Report / Document				
<b>Action Type:</b>		RESPONSE				
<b>Date :</b>		2004-05-18 00:00:00				
<b>Action:</b>		Monitoring Report - Semi-Annually				
<b>Action Type:</b>		RESPONSE				
<b>Date :</b>		2004-01-06 00:00:00				
<b>Action:</b>		Site Investigation				
<b>Action Type:</b>		RESPONSE				
<b>Date :</b>		2004-01-06 00:00:00				
<b>Action:</b>		Monitoring Report - Semi-Annually				
<b>Action Type:</b>		RESPONSE				
<b>Date :</b>		2003-08-14 00:00:00				
<b>Action:</b>		Other Report / Document				
<b>Action Type:</b>		ENFORCEMENT				
<b>Date :</b>		2003-06-11 00:00:00				
<b>Action:</b>		Staff Letter				
<b>Action Type:</b>		RESPONSE				
<b>Date :</b>		2003-04-16 00:00:00				
<b>Action:</b>		Other Report / Document				
<b>Action Type:</b>		RESPONSE				
<b>Date :</b>		2002-10-31 00:00:00				
<b>Action:</b>		Monitoring Report - Other				
<b>Action Type:</b>		RESPONSE				
<b>Date :</b>		2001-12-13 00:00:00				
<b>Action:</b>		Other Report / Document				
<b>Action Type:</b>		REMEDICATION				
<b>Date :</b>		2001-05-05 00:00:00				
<b>Action:</b>		In Situ Physical/Chemical Treatment (other than SVE)				
<b>Action Type:</b>		RESPONSE				
<b>Date :</b>		2001-03-16 00:00:00				
<b>Action:</b>		Monitoring Report - Semi-Annually				
<b>Action Type:</b>		REMEDICATION				
<b>Date :</b>		2000-11-05 00:00:00				
<b>Action:</b>		In Situ Physical/Chemical Treatment (other than SVE)				
<b>Action Type:</b>		RESPONSE				
<b>Date :</b>		2000-10-18 00:00:00				
<b>Action:</b>		Other Report / Document				
<b>Action Type:</b>		RESPONSE				
<b>Date :</b>		2000-09-11 00:00:00				
<b>Action:</b>		Other Report / Document				
<b>Action Type:</b>		RESPONSE				
<b>Date :</b>		2000-07-21 00:00:00				
<b>Action:</b>		Monitoring Report - Semi-Annually				
<b>Action Type:</b>		RESPONSE				
<b>Date :</b>		2000-03-22 00:00:00				
<b>Action:</b>		Other Workplan				
<b>Action Type:</b>		RESPONSE				

<b>Map Key</b>	<b>Number of Records</b>	<b>Direction</b>	<b>Distance (mi/ft)</b>	<b>Elev/Diff (ft)</b>	<b>Site</b>	<b>DB</b>
<b>Date :</b>						
<b>Action:</b>					2000-03-03 00:00:00 Soil and Water Investigation Report	
<b>Action Type:</b>					RESPONSE	
<b>Date :</b>					2000-01-01 00:00:00	
<b>Action:</b>					Other Report / Document	
<b>Action Type:</b>					ENFORCEMENT	
<b>Date :</b>					2000-01-01 00:00:00	
<b>Action:</b>					Technical Correspondence / Assistance / Other	
<b>Action Type:</b>					ENFORCEMENT	
<b>Date :</b>					2000-01-01 00:00:00	
<b>Action:</b>					Site Visit / Inspection / Sampling	
<b>Action Type:</b>					RESPONSE	
<b>Date :</b>					1999-09-28 00:00:00	
<b>Action:</b>					Other Report / Document	
<b>Action Type:</b>					RESPONSE	
<b>Date :</b>					1999-09-13 00:00:00	
<b>Action:</b>					Other Report / Document	
<b>Action Type:</b>					ENFORCEMENT	
<b>Date :</b>					1999-07-27 00:00:00	
<b>Action:</b>					Technical Correspondence / Assistance / Other	
<b>Action Type:</b>					RESPONSE	
<b>Date :</b>					1999-04-01 00:00:00	
<b>Action:</b>					Other Report / Document	
<b>Action Type:</b>					RESPONSE	
<b>Date :</b>					1999-03-16 00:00:00	
<b>Action:</b>					Other Report / Document	
<b>Action Type:</b>					RESPONSE	
<b>Date :</b>					1999-01-12 00:00:00	
<b>Action:</b>					Other Workplan	
<b>Action Type:</b>					RESPONSE	
<b>Date :</b>					1998-09-01 00:00:00	
<b>Action:</b>					Other Report / Document	
<b>Action Type:</b>					RESPONSE	
<b>Date :</b>					1998-03-06 00:00:00	
<b>Action:</b>					Other Report / Document	
<b>Action Type:</b>					RESPONSE	
<b>Date :</b>					1998-01-29 00:00:00	
<b>Action:</b>					Monitoring Report - Quarterly	
<b>Action Type:</b>					RESPONSE	
<b>Date :</b>					1997-10-22 00:00:00	
<b>Action:</b>					Monitoring Report - Quarterly	
<b>Action Type:</b>					RESPONSE	
<b>Date :</b>					1997-07-31 00:00:00	
<b>Action:</b>					Monitoring Report - Quarterly	
<b>Action Type:</b>					RESPONSE	
<b>Date :</b>					1997-04-29 00:00:00	
<b>Action:</b>					Monitoring Report - Quarterly	
<b>Action Type:</b>					RESPONSE	
<b>Date :</b>					1997-02-24 00:00:00	
<b>Action:</b>					Other Report / Document	
<b>Action Type:</b>					RESPONSE	
<b>Date :</b>					1996-11-07 00:00:00	

<b>Map Key</b>	<b>Number of Records</b>	<b>Direction</b>	<b>Distance (mi/ft)</b>	<b>Elev/Diff (ft)</b>	<b>Site</b>	<b>DB</b>
<b>Action:</b>					Other Report / Document	
<b>Action Type:</b>					RESPONSE	
<b>Date :</b>					1996-04-23 00:00:00	
<b>Action:</b>					Remedial Investigation Workplan	
<b>Action Type:</b>					RESPONSE	
<b>Date :</b>					1996-04-22 00:00:00	
<b>Action:</b>					Remedial Investigation Workplan	
<b>Action Type:</b>					RESPONSE	
<b>Date :</b>					1995-12-08 00:00:00	
<b>Action:</b>					Other Workplan	
<b>Action Type:</b>					ENFORCEMENT	
<b>Date :</b>					1995-12-05 00:00:00	
<b>Action:</b>					Letter - Notice	
<b>Action Type:</b>					RESPONSE	
<b>Date :</b>					1995-10-02 00:00:00	
<b>Action:</b>					Soil and Water Investigation Workplan	
<b>Action Type:</b>					RESPONSE	
<b>Date :</b>					1995-10-02 00:00:00	
<b>Action:</b>					Other Workplan	
<b>Action Type:</b>					RESPONSE	
<b>Date :</b>					1995-05-19 00:00:00	
<b>Action:</b>					Other Workplan	
<b>Action Type:</b>					RESPONSE	
<b>Date :</b>					1995-04-01 00:00:00	
<b>Action:</b>					Other Workplan	
<b>Action Type:</b>					RESPONSE	
<b>Date :</b>					1995-03-15 00:00:00	
<b>Action:</b>					Other Report / Document	
<b>Action Type:</b>					RESPONSE	
<b>Date :</b>					1995-01-01 00:00:00	
<b>Action:</b>					Other Report / Document	
<b>Action Type:</b>					Other	
<b>Date :</b>					1994-10-12 00:00:00	
<b>Action:</b>					Leak Reported	
<b>Action Type:</b>					Other	
<b>Date :</b>					1994-10-12 00:00:00	
<b>Action:</b>					Leak Stopped	
<b>Action Type:</b>					Other	
<b>Date :</b>					1994-10-12 00:00:00	
<b>Action:</b>					Leak Discovery	
<b>Action Type:</b>					RESPONSE	
<b>Date :</b>					1994-10-04 00:00:00	
<b>Action:</b>					Other Workplan	
<b>Action Type:</b>					RESPONSE	
<b>Date :</b>					1994-08-04 00:00:00	
<b>Action:</b>					Request for Closure	
<b>Action Type:</b>					RESPONSE	
<b>Date :</b>					1994-03-01 00:00:00	
<b>Action:</b>					Other Report / Document	
<b>Action Type:</b>					RESPONSE	
<b>Date :</b>					1993-12-16 00:00:00	
<b>Action:</b>					Other Workplan	

<b>Map Key</b>	<b>Number of Records</b>	<b>Direction</b>	<b>Distance (mi/ft)</b>	<b>Elev/Diff (ft)</b>	<b>Site</b>	<b>DB</b>
<b>Action Type:</b>		RESPONSE				
<b>Date :</b>		1993-06-11 00:00:00				
<b>Action:</b>		Other Report / Document				
<b>Action Type:</b>		RESPONSE				
<b>Date :</b>		1993-03-30 00:00:00				
<b>Action:</b>		Other Report / Document				
<b>Action Type:</b>		RESPONSE				
<b>Date :</b>		1990-12-31 00:00:00				
<b>Action:</b>		Other Report / Document				
<b>Action Type:</b>		RESPONSE				
<b>Date :</b>		1990-06-01 00:00:00				
<b>Action:</b>		Other Report / Document				
<b>Action Type:</b>		RESPONSE				
<b>Date :</b>		1990-01-01 00:00:00				
<b>Action:</b>		Other Report / Document				
<b>Action Type:</b>		RESPONSE				
<b>Date :</b>		1986-12-03 00:00:00				
<b>Action:</b>		Other Report / Document				
<b>Action Type:</b>		RESPONSE				
<b>Date :</b>		1984-10-08 00:00:00				
<b>Action:</b>		Other Report / Document				
<b>Action Type:</b>		RESPONSE				
<b>Date :</b>		1984-09-22 00:00:00				
<b>Action:</b>		Other Report / Document				
<b>Action Type:</b>		RESPONSE				
<b>Date :</b>		1980-01-01 00:00:00				
<b>Action:</b>		Other Report / Document				

**Cleanup Sites from GeoTracker Cleanup Sites Data Download - Status History**

<b>Status:</b>	Open - Verification Monitoring
<b>Status Date:</b>	2006-01-01 00:00:00
<b>Status:</b>	Open - Site Assessment
<b>Status Date:</b>	1996-09-27 00:00:00
<b>Status:</b>	Open - Site Assessment
<b>Status Date:</b>	1994-10-12 00:00:00
<b>Status:</b>	Open - Case Begin Date
<b>Status Date:</b>	1994-10-12 00:00:00

**Cleanup Sites from GeoTracker Cleanup Sites Data Download - Regulatory Contacts**

<b>Contact Type:</b>	Regional Board Caseworker	<b>Address:</b>	1515 Clay Street, suite 1400
<b>Contact Name:</b>	CELINA HERNANDEZ	<b>City:</b>	OAKLAND
<b>Phone No:</b>	5106222447		
<b>Organization Name:</b>	SAN FRANCISCO BAY RWQCB (REGION 2)		
<b>Email:</b>	celina.hernandez@waterboards.ca.gov		

**Cleanup Program Sites from GeoTracker Search - Regulatory Profile (as of Feb 24, 2020)**

<b>Project Status:</b>		<b>WDR Place Type:</b>	
<b>CUF Claim:</b>		<b>WDR File:</b>	
<b>CUF Priority Assign:</b>		<b>WDR Order:</b>	
<b>CUF Amount Paid:</b>		<b>File Location:</b>	ALL FILES ARE ON GEOTRACKER OR IN THE LOCAL AGENCY DATABASE

Map Key	Number of Records	Direction	Distance (mi/ft)	Elev/Diff (ft)	Site	DB
---------	-------------------	-----------	------------------	----------------	------	----

Facility Type:	Composting Method:
<b>User Defined Beneficial Use:</b>	
<b>Designated Beneficial Use:</b>	MUN, AGR, IND, PROC
<b>Designated Beneficial Use Desc:</b>	Municipal and Domestic Supply, Agricultural Supply, Industrial Service Supply, Industrial Process Supply
<b>Project Oversight Agencies:</b>	
<b>Report Link:</b>	<a href="https://geotracker.waterboards.ca.gov/profile_report?global_id=T0600101834">https://geotracker.waterboards.ca.gov/profile_report?global_id=T0600101834</a>
<b>Cleanup Status Detail:</b>	OPEN - VERIFICATION MONITORING AS OF 1/1/2006
<b>Cleanup History Link:</b>	<a href="https://geotracker.waterboards.ca.gov/profile_report_include?global_id=T0600101834&amp;tabname=regulatoryhistory">https://geotracker.waterboards.ca.gov/profile_report_include?global_id=T0600101834&amp;tabname=regulatoryhistory</a>
<b>Potential COC:</b>	TETRACHLOROETHYLENE (PCE), TRICHLOROETHYLENE (TCE), VINYL CHLORIDE
<b>Potential Media of Concern:</b>	OTHER GROUNDWATER (USES OTHER THAN DRINKING WATER)
<b>GW Monitoring Freq:</b>	
<b>DWR GW Sub Basin:</b>	Santa Clara Valley - East Bay Plain (2-009.04)
<b>Calwater Watershed Name:</b>	Bay Bridges - Berkeley (203.30)
<b>Post Closure Site Management:</b>	
<b>Future Land Use:</b>	
<b>Cleanup Oversight Agencies:</b>	SAN FRANCISCO BAY RWQCB (REGION 2) (LEAD) - CASE #: 01S0671 CASEWORKER: CELINA HERNANDEZ BERKELEY, CITY OF - CASE #: 01-1985

**Site History:**

The former Veriflo facility operated as a metals-finishing plant from 1968 to 1994. The metals finishing process included five sumps which stored acidic solutions. Volatile organic compounds (VOCs) were also used at the Site and were stored in aboveground storage tanks (ASTs). After Veriflo discontinued operations in 1994, soil and groundwater investigations revealed chemical impacts to soil and groundwater beneath the Site. Results of the investigations indicated elevated concentrations of zinc, nickel, and chrome in shallow soils beneath the former chrome plating room. Elevated levels of VOCs, mostly TCE, were also detected in soil and groundwater sampled near the drain pipes, Sump F located in the pre-treatment room, and the sanitary sewer. In October and November 1996, soils were excavated to remove the heavy metals- and VOC-impacted soils outside the building. The plant building was demolished in 1999. Additional site investigation followed - 13 groundwater MWs were installed at and offsite. Onsite MWs decommissioned due to construction of a new building. There are four remaining offsite wells. Groundwater remediation 2000-2004: injections of potassium permanganate and later implementation of EISB to stimulate degradation of VOCs. Site redeveloped w/new building in 2005. The new building foundation is equipped with a vapor barrier. A passive vent system beneath the slab-on-grade foundation of the new building was installed as an additional mitigation measure to protect on-site occupants from potential intrusion by VOCs vapor. In July 2015 groundwater sampling event of the existing four offsite wells: MW-7, MW-8, MW-10, and MW-11. In general, concentrations of TCE and VC have decreased significantly.

**Sites from GeoTracker Search - Cleanup Action Report (as of Feb 24, 2020)**

<b>Action Type:</b>	IN SITU PHYSICAL/CHEMICAL TREATMENT (OTHER THAN SVE)	<b>Begin Date:</b>	5/5/2001
<b>Phase:</b>	Water	<b>End Date:</b>	5/6/2001
<b>Description:</b>	Added Potassium permanganate (KMno4) solution to groundwater via probes		
<b>Contaminant Mass Removed:</b>			
<b>Action Type:</b>	IN SITU PHYSICAL/CHEMICAL TREATMENT (OTHER THAN SVE)	<b>Begin Date:</b>	11/5/2000
<b>Phase:</b>	Water	<b>End Date:</b>	11/6/2000
<b>Description:</b>	Invalid Method Data Reported : NT		
<b>Contaminant Mass Removed:</b>			

**Sites from GeoTracker Search - Regulatory Activities (as of Feb 24, 2020)**

<b>Action Type:</b>	Other Regulatory Actions
<b>Action Date:</b>	7/29/2019
<b>Received Issue Date:</b>	7/29/2019
<b>Action:</b>	Annual Estimation Letter
<b>Doc Link:</b>	<a href="https://geotracker.waterboards.ca.gov/view_documents?global_id=T0600101834&amp;enforcement_id=6433339&amp;temptable=ENFORCEMENT">https://geotracker.waterboards.ca.gov/view_documents?global_id=T0600101834&amp;enforcement_id=6433339&amp;temptable=ENFORCEMENT</a>

**Title Description Comments:**

Annual Estimate Letter FY 19/20

<b>Action Type:</b>	Other Regulatory Actions
<b>Action Date:</b>	7/5/2018
<b>Received Issue Date:</b>	7/5/2018
<b>Action:</b>	Annual Estimation Letter
<b>Doc Link:</b>	<a href="https://geotracker.waterboards.ca.gov/view_documents?global_id=T0600101834&amp;enforcement_id=6364700&amp;temptable=ENFORCEMENT">https://geotracker.waterboards.ca.gov/view_documents?global_id=T0600101834&amp;enforcement_id=6364700&amp;temptable=ENFORCEMENT</a>

**Title Description Comments:**



<b>Map Key</b>	<b>Number of Records</b>	<b>Direction</b>	<b>Distance (mi/ft)</b>	<b>Elev/Diff (ft)</b>	<b>Site</b>	<b>DB</b>
----------------	--------------------------	------------------	-------------------------	-----------------------	-------------	-----------

Annual Estimate for SCP Cost Recovery Oversight for Veriflo

**Action Type:** Other Regulatory Actions  
**Action Date:** 9/25/2017  
**Received Issue Date:** 9/25/2017  
**Action:** Technical Correspondence / Assistance / Other  
**Doc Link:** [https://geotracker.waterboards.ca.gov/view\\_documents?global\\_id=T0600101834&enforcement\\_id=6337296&temptable=ENFORCEMENT](https://geotracker.waterboards.ca.gov/view_documents?global_id=T0600101834&enforcement_id=6337296&temptable=ENFORCEMENT)  
**Title Description Comments:**

Tenant Acknowledgement of Vapor Mitigation Plans

**Action Type:** Other Regulatory Actions  
**Action Date:** 9/20/2017  
**Received Issue Date:** 9/20/2017  
**Action:** Technical Correspondence / Assistance / Other  
**Doc Link:** [https://geotracker.waterboards.ca.gov/view\\_documents?global\\_id=T0600101834&enforcement\\_id=6336814&temptable=ENFORCEMENT](https://geotracker.waterboards.ca.gov/view_documents?global_id=T0600101834&enforcement_id=6336814&temptable=ENFORCEMENT)  
**Title Description Comments:**

Soil Vapor and Groundwater Investigation Report- Approval

**Action Type:** Other Regulatory Actions  
**Action Date:** 9/13/2017  
**Received Issue Date:** 9/13/2017  
**Action:** Verbal Communication  
**Doc Link:**  
**Title Description Comments:**

Authorization to re-sample vapor probe SV-5 and SV-3 and GW wells. Jonathan Scheiner of TRC called and requested authorization to resample SV-3 and SV-5 vapor probes. SV-6 appears to have a compromised seal.

**Action Type:** Other Regulatory Actions  
**Action Date:** 9/5/2017  
**Received Issue Date:** 9/5/2017  
**Action:** Annual Estimation Letter  
**Doc Link:** [https://geotracker.waterboards.ca.gov/view\\_documents?global\\_id=T0600101834&enforcement\\_id=6335701&temptable=ENFORCEMENT](https://geotracker.waterboards.ca.gov/view_documents?global_id=T0600101834&enforcement_id=6335701&temptable=ENFORCEMENT)  
**Title Description Comments:**

Annual Estimate for SCP Cost Recovery Oversight for Veriflo, 800 Bancroft Street, Berkeley, Alameda County

**Action Type:** Response Requested - Reports  
**Action Date:** 6/30/2017  
**Received Issue Date:** 6/28/2017  
**Action:** Soil Vapor Intrusion Investigation Report - Regulator Responded  
**Doc Link:** [https://geotracker.waterboards.ca.gov/view\\_documents\\_all?global\\_id=T0600101834&doc\\_id=5905722](https://geotracker.waterboards.ca.gov/view_documents_all?global_id=T0600101834&doc_id=5905722)  
**Title Description Comments:**

A completion report documenting the implementation of the 11/2016 TRC Soil Vapor and GW Investigation Work Plan

**Action Type:** Enforcement/Orders  
**Action Date:** 6/1/2017  
**Received Issue Date:** 6/1/2017  
**Action:** 13267 Requirement  
**Doc Link:** [https://geotracker.waterboards.ca.gov/view\\_documents?global\\_id=T0600101834&enforcement\\_id=6321933&temptable=ENFORCEMENT](https://geotracker.waterboards.ca.gov/view_documents?global_id=T0600101834&enforcement_id=6321933&temptable=ENFORCEMENT)  
**Title Description Comments:**

Approval of 2nd time extension request to delay submittal of the technical report documenting the implementation of the Soil Vapor and Groundwater Investigation Work Plan; the new deadline is June 30, 2017.

**Action Type:** Other Regulatory Actions

<b>Map Key</b>	<b>Number of Records</b>	<b>Direction</b>	<b>Distance (mi/ft)</b>	<b>Elev/Diff (ft)</b>	<b>Site</b>	<b>DB</b>
<b>Action Date:</b>		5/18/2017				
<b>Received Issue Date:</b>		5/18/2017				
<b>Action:</b>		Email Correspondence				
<b>Doc Link:</b>		<a href="https://geotracker.waterboards.ca.gov/view_documents?global_id=T0600101834&amp;enforcement_id=6321972&amp;temptable=ENFORCEMENT">https://geotracker.waterboards.ca.gov/view_documents?global_id=T0600101834&amp;enforcement_id=6321972&amp;temptable=ENFORCEMENT</a>				
<b>Title Description Comments:</b>						
Email to TRC representative w/IA sampling results for 800 Bancroft Wy						
<b>Action Type:</b>		Other Regulatory Actions				
<b>Action Date:</b>		5/15/2017				
<b>Received Issue Date:</b>		5/15/2017				
<b>Action:</b>		Technical Correspondence / Assistance / Other				
<b>Doc Link:</b>		<a href="https://geotracker.waterboards.ca.gov/view_documents?global_id=T0600101834&amp;enforcement_id=6321893&amp;temptable=ENFORCEMENT">https://geotracker.waterboards.ca.gov/view_documents?global_id=T0600101834&amp;enforcement_id=6321893&amp;temptable=ENFORCEMENT</a>				
<b>Title Description Comments:</b>						
Tel. conversation w/TRC representative - a request to delay the submittal of the report w/soil vapor sampling results; an email w/request sent to WB 5/16/17						
<b>Action Type:</b>		Other Regulatory Actions				
<b>Action Date:</b>		5/4/2017				
<b>Received Issue Date:</b>		5/4/2017				
<b>Action:</b>		Technical Correspondence / Assistance / Other				
<b>Doc Link:</b>		<a href="https://geotracker.waterboards.ca.gov/view_documents?global_id=T0600101834&amp;enforcement_id=6321969&amp;temptable=ENFORCEMENT">https://geotracker.waterboards.ca.gov/view_documents?global_id=T0600101834&amp;enforcement_id=6321969&amp;temptable=ENFORCEMENT</a>				
<b>Title Description Comments:</b>						
Tel. conversation w/tenant's representative re indoor air sampling conducted in Bldg. 2 in April 2017. Memo w/IA sampling results sent.						
<b>Action Type:</b>		Response Requested - Other				
<b>Action Date:</b>		4/27/2017				
<b>Received Issue Date:</b>		4/27/2017				
<b>Action:</b>		Correspondence				
<b>Doc Link:</b>		<a href="https://geotracker.waterboards.ca.gov/view_documents_all?global_id=T0600101834&amp;doc_id=5926493">https://geotracker.waterboards.ca.gov/view_documents_all?global_id=T0600101834&amp;doc_id=5926493</a>				
<b>Title Description Comments:</b>						
Langan Memorandum Results of Air Sampling						
<b>Action Type:</b>		Enforcement/Orders				
<b>Action Date:</b>		3/29/2017				
<b>Received Issue Date:</b>		3/29/2017				
<b>Action:</b>		13267 Requirement				
<b>Doc Link:</b>		<a href="https://geotracker.waterboards.ca.gov/view_documents?global_id=T0600101834&amp;enforcement_id=6315471&amp;temptable=ENFORCEMENT">https://geotracker.waterboards.ca.gov/view_documents?global_id=T0600101834&amp;enforcement_id=6315471&amp;temptable=ENFORCEMENT</a>				
<b>Title Description Comments:</b>						
Approval of a time extension request to delay submittal of the technical report documenting the implementation of the Soil Vapor and Groundwater Investigation Work Plan; the new deadline is June 2, 2017.						
<b>Action Type:</b>		Response Requested - Other				
<b>Action Date:</b>		3/10/2017				
<b>Received Issue Date:</b>		3/10/2017				
<b>Action:</b>		Correspondence				
<b>Doc Link:</b>		<a href="https://geotracker.waterboards.ca.gov/view_documents_all?global_id=T0600101834&amp;doc_id=5926509">https://geotracker.waterboards.ca.gov/view_documents_all?global_id=T0600101834&amp;doc_id=5926509</a>				
<b>Title Description Comments:</b>						
Soil Vapor and Groundwater Investigation						
<b>Action Type:</b>		Other Regulatory Actions				
<b>Action Date:</b>		2/10/2017				
<b>Received Issue Date:</b>		2/10/2017				
<b>Action:</b>		Technical Correspondence / Assistance / Other				
<b>Doc Link:</b>		<a href="https://geotracker.waterboards.ca.gov/view_documents?global_id=T0600101834&amp;enforcement_id=6312562&amp;temptable=ENFORCEMENT">https://geotracker.waterboards.ca.gov/view_documents?global_id=T0600101834&amp;enforcement_id=6312562&amp;temptable=ENFORCEMENT</a>				

<b>Map Key</b>	<b>Number of Records</b>	<b>Direction</b>	<b>Distance (mi/ft)</b>	<b>Elev/Diff (ft)</b>	<b>Site</b>	<b>DB</b>
----------------	--------------------------	------------------	-------------------------	-----------------------	-------------	-----------

**Title Description Comments:**

Tel. conversation w/consultant re the status of the November 2016 Soil Vapor and Groundwater Investigation Work Plan Implementation; summary of the January 2017 groundwater data submitted; vapor samples will be collected when the vadose zone is unsaturated.

**Action Type:** Other Regulatory Actions  
**Action Date:** 2/1/2017  
**Received Issue Date:** 2/1/2017  
**Action:** Email Correspondence  
**Doc Link:** [https://geotracker.waterboards.ca.gov/view\\_documents?global\\_id=T0600101834&enforcement\\_id=6334829&temptable=ENFORCEMENT](https://geotracker.waterboards.ca.gov/view_documents?global_id=T0600101834&enforcement_id=6334829&temptable=ENFORCEMENT)

**Title Description Comments:**

800 Bancroft Veriflo (T0600101834)

**Action Type:** Other Regulatory Actions  
**Action Date:** 2/1/2017  
**Received Issue Date:** 2/1/2017  
**Action:** Email Correspondence  
**Doc Link:**

**Title Description Comments:**

Questions on the Case

**Action Type:** Enforcement/Orders  
**Action Date:** 11/21/2016  
**Received Issue Date:** 11/21/2016  
**Action:** 13267 Requirement  
**Doc Link:** [https://geotracker.waterboards.ca.gov/view\\_documents?global\\_id=T0600101834&enforcement\\_id=6304029&temptable=ENFORCEMENT](https://geotracker.waterboards.ca.gov/view_documents?global_id=T0600101834&enforcement_id=6304029&temptable=ENFORCEMENT)

**Title Description Comments:**

Approval of the 11/2016 TRC Soil Vapor and Groundwater Investigation Work Plan

**Action Type:** Other Regulatory Actions  
**Action Date:** 8/9/2016  
**Received Issue Date:** 8/9/2016  
**Action:** Meeting  
**Doc Link:** [https://geotracker.waterboards.ca.gov/view\\_documents?global\\_id=T0600101834&enforcement\\_id=6294866&temptable=ENFORCEMENT](https://geotracker.waterboards.ca.gov/view_documents?global_id=T0600101834&enforcement_id=6294866&temptable=ENFORCEMENT)

**Title Description Comments:**

Meeting w/RP (Parker Hannifin Corporation) and consultant (TRC) representatives to discuss next steps toward regulatory closure; a work plan to evaluate the potential of VI and impacts to human health will be prepared shortly.

**Action Type:** Other Regulatory Actions  
**Action Date:** 7/19/2016  
**Received Issue Date:** 7/19/2016  
**Action:** Annual Estimation Letter  
**Doc Link:** [https://geotracker.waterboards.ca.gov/view\\_documents?global\\_id=T0600101834&enforcement\\_id=6292706&temptable=ENFORCEMENT](https://geotracker.waterboards.ca.gov/view_documents?global_id=T0600101834&enforcement_id=6292706&temptable=ENFORCEMENT)

**Title Description Comments:**

Annual Estimate for SCP Cost Recovery Oversight for Veriflo, 800 Bancroft Street, Berkeley, Alameda County

**Action Type:** Other Regulatory Actions  
**Action Date:** 5/9/2016  
**Received Issue Date:** 5/9/2016  
**Action:** Technical Correspondence / Assistance / Other  
**Doc Link:** [https://geotracker.waterboards.ca.gov/view\\_documents?global\\_id=T0600101834&enforcement\\_id=6284495&temptable=ENFORCEMENT](https://geotracker.waterboards.ca.gov/view_documents?global_id=T0600101834&enforcement_id=6284495&temptable=ENFORCEMENT)

**Title Description Comments:**

An email w/WB comments on the 2015 Addendum to the 2006 RBCA Report discussed on April 25,2016 w//Jonathan Scheiner (TRC).

<b>Map Key</b>	<b>Number of Records</b>	<b>Direction</b>	<b>Distance (mi/ft)</b>	<b>Elev/Diff (ft)</b>	<b>Site</b>	<b>DB</b>
<b>Action Type:</b>		Response Requested - Other				
<b>Action Date:</b>		5/9/2016				
<b>Received Issue Date:</b>		5/9/2016				
<b>Action:</b>		Email Correspondence				
<b>Doc Link:</b>		<a href="https://geotracker.waterboards.ca.gov/view_documents_all?global_id=T0600101834&amp;doc_id=5926521">https://geotracker.waterboards.ca.gov/view_documents_all?global_id=T0600101834&amp;doc_id=5926521</a>				
<b>Title Description Comments:</b>		RBCA Addendum				
<b>Action Type:</b>		Other Regulatory Actions				
<b>Action Date:</b>		4/25/2016				
<b>Received Issue Date:</b>		4/25/2016				
<b>Action:</b>		Technical Correspondence / Assistance / Other				
<b>Doc Link:</b>						
<b>Title Description Comments:</b>		Tel. conversation w/consultant TRC re WB comments on the 2015 Addendum to RBCA Report. The site does not meet the criteria for low-threat closure at this time. Although the Addendum follows our guidance document, the Assessment Tool for Closure of Low-Threat Chlorinated Solvent Sites (2009), it does not provide adequate responses to some criteria. An email w/summary of comments will be prepared shortly.				
<b>Action Type:</b>		Other Regulatory Actions				
<b>Action Date:</b>		7/20/2015				
<b>Received Issue Date:</b>		7/20/2015				
<b>Action:</b>		Annual Estimation Letter - #01S0671				
<b>Doc Link:</b>		<a href="https://geotracker.waterboards.ca.gov/view_documents?global_id=T0600101834&amp;enforcement_id=6253512&amp;temptable=ENFORCEMENT">https://geotracker.waterboards.ca.gov/view_documents?global_id=T0600101834&amp;enforcement_id=6253512&amp;temptable=ENFORCEMENT</a>				
<b>Title Description Comments:</b>		Annual Estimate for SCP Cost Recovery Oversight for Former Veriflo Facility, Berkeley, Alameda County				
<b>Action Type:</b>		Notices				
<b>Action Date:</b>		3/18/2015				
<b>Received Issue Date:</b>		3/18/2015				
<b>Action:</b>		Letter - Notice - #01S0671				
<b>Doc Link:</b>		<a href="https://geotracker.waterboards.ca.gov/view_documents?global_id=T0600101834&amp;enforcement_id=6240687&amp;temptable=ENFORCEMENT">https://geotracker.waterboards.ca.gov/view_documents?global_id=T0600101834&amp;enforcement_id=6240687&amp;temptable=ENFORCEMENT</a>				
<b>Title Description Comments:</b>		Courtesy Notice - Requirement for Electronic Reporting in GeoTracker				
<b>Action Type:</b>		Other Regulatory Actions				
<b>Action Date:</b>		8/14/2014				
<b>Received Issue Date:</b>		8/14/2014				
<b>Action:</b>		Site Visit / Inspection / Sampling				
<b>Doc Link:</b>						
<b>Title Description Comments:</b>		Site visit to see site conditions, onsite and offsite monitoring wells, and general vicinity				
<b>Action Type:</b>		Other Regulatory Actions				
<b>Action Date:</b>		8/1/2014				
<b>Received Issue Date:</b>		8/1/2014				
<b>Action:</b>		Annual Estimation Letter - #01S0671				
<b>Doc Link:</b>		<a href="https://geotracker.waterboards.ca.gov/view_documents?global_id=T0600101834&amp;enforcement_id=6216200&amp;temptable=ENFORCEMENT">https://geotracker.waterboards.ca.gov/view_documents?global_id=T0600101834&amp;enforcement_id=6216200&amp;temptable=ENFORCEMENT</a>				
<b>Title Description Comments:</b>		Annual Estimate for Site Cleanup Program Cost Recovery Oversight - former Veriflo Facility, Berkeley, Alameda County				
<b>Action Type:</b>		Other Regulatory Actions				
<b>Action Date:</b>		12/6/2013				
<b>Received Issue Date:</b>		12/6/2013				
<b>Action:</b>		File review				
<b>Doc Link:</b>						

Map Key	Number of Records	Direction	Distance (mi/ft)	Elev/Diff (ft)	Site	DB
---------	-------------------	-----------	------------------	----------------	------	----

**Title Description Comments:**

Reviewed 2006 Risk assessment and attempted to coordinate meeting with RPs. See email chain in ECM.

**Action Type:** Agreements  
**Action Date:** 7/10/2013  
**Received Issue Date:** 7/10/2013  
**Action:** Cost Recovery Agreement / N. of Reimbursement  
**Doc Link:** [https://geotracker.waterboards.ca.gov/view\\_documents?global\\_id=T0600101834&enforcement\\_id=6176029&temptable=ENFORCEMENT](https://geotracker.waterboards.ca.gov/view_documents?global_id=T0600101834&enforcement_id=6176029&temptable=ENFORCEMENT)

**Title Description Comments:**

Annual Estimate Letter

**Action Type:** Notices  
**Action Date:** 6/12/2013  
**Received Issue Date:** 6/12/2013  
**Action:** Letter - Notice  
**Doc Link:** [https://geotracker.waterboards.ca.gov/view\\_documents?global\\_id=T0600101834&enforcement\\_id=6164122&temptable=ENFORCEMENT](https://geotracker.waterboards.ca.gov/view_documents?global_id=T0600101834&enforcement_id=6164122&temptable=ENFORCEMENT)

**Title Description Comments:**

Notice of Case Transfer

**Action Type:** Agreements  
**Action Date:** 4/13/2007  
**Received Issue Date:** 4/13/2007  
**Action:** Cost Recovery Agreement / N. of Reimbursement  
**Doc Link:** [https://geotracker.waterboards.ca.gov/view\\_documents?global\\_id=T0600101834&enforcement\\_id=6177424&temptable=ENFORCEMENT](https://geotracker.waterboards.ca.gov/view_documents?global_id=T0600101834&enforcement_id=6177424&temptable=ENFORCEMENT)

**Title Description Comments:**

Spills, Leaks, Investigations, and Cleanup Program for recovery of oversight costs

**Action Type:** Other Regulatory Actions  
**Action Date:** 4/13/2007  
**Received Issue Date:** 4/13/2007  
**Action:** Staff Letter  
**Doc Link:** [https://geotracker.waterboards.ca.gov/view\\_documents?global\\_id=T0600101834&enforcement\\_id=6241966&temptable=ENFORCEMENT](https://geotracker.waterboards.ca.gov/view_documents?global_id=T0600101834&enforcement_id=6241966&temptable=ENFORCEMENT)

**Title Description Comments:**

177671 - - - GENERAL - 63536 LETTER SENT COST RECOVERY SLIC PROGRAM FOR RECOVERY OF OVERSIGHT COSTS 01S0671

**Action Type:** Other Regulatory Actions  
**Action Date:** 4/9/2007  
**Received Issue Date:** 4/9/2007  
**Action:** Email Correspondence  
**Doc Link:** [https://geotracker.waterboards.ca.gov/view\\_documents?global\\_id=T0600101834&enforcement\\_id=6334831&temptable=ENFORCEMENT](https://geotracker.waterboards.ca.gov/view_documents?global_id=T0600101834&enforcement_id=6334831&temptable=ENFORCEMENT)

**Title Description Comments:**

Former Veriflo - 800 Bancroft Way, Berkeley

**Action Type:** Other Regulatory Actions  
**Action Date:** 4/9/2007  
**Received Issue Date:** 4/9/2007  
**Action:** Email Correspondence  
**Doc Link:** [https://geotracker.waterboards.ca.gov/view\\_documents?global\\_id=T0600101834&enforcement\\_id=6334831&temptable=ENFORCEMENT](https://geotracker.waterboards.ca.gov/view_documents?global_id=T0600101834&enforcement_id=6334831&temptable=ENFORCEMENT)

**Title Description Comments:**

Former Veriflo - 800 Bancroft Way, Berkeley

**Action Type:** Response Requested - Other

<b>Map Key</b>	<b>Number of Records</b>	<b>Direction</b>	<b>Distance (mi/ft)</b>	<b>Elev/Diff (ft)</b>	<b>Site</b>	<b>DB</b>
<b>Action Date:</b>		12/19/2006				
<b>Received Issue Date:</b>		12/19/2006				
<b>Action:</b>		Other Report / Document				
<b>Doc Link:</b>		https://geotracker.waterboards.ca.gov/view_documents_all?global_id=T0600101834&doc_id=5785633				
<b>Title Description Comments:</b>		Third Party Technical Review				
<b>Action Type:</b>		Response Requested - Other				
<b>Action Date:</b>		9/21/2006				
<b>Received Issue Date:</b>		9/21/2006				
<b>Action:</b>		Request for Closure				
<b>Doc Link:</b>		https://geotracker.waterboards.ca.gov/view_documents_all?global_id=T0600101834&doc_id=5784039				
<b>Title Description Comments:</b>		Response to TMD May 9, 2006 Letter and transmittal of RBCA Report				
<b>Action Type:</b>		Other Regulatory Actions				
<b>Action Date:</b>		5/9/2006				
<b>Received Issue Date:</b>		5/9/2006				
<b>Action:</b>		Staff Letter				
<b>Doc Link:</b>		https://geotracker.waterboards.ca.gov/view_documents?global_id=T0600101834&enforcement_id=6172321&temptable=ENFORCEMENT				
<b>Title Description Comments:</b>		City of Berkeley - site summary report and Request for Closure - 5.9.06				
<b>Action Type:</b>		Response Requested - Other				
<b>Action Date:</b>		1/18/2006				
<b>Received Issue Date:</b>		1/18/2006				
<b>Action:</b>		Request for Closure				
<b>Doc Link:</b>		https://geotracker.waterboards.ca.gov/view_documents_all?global_id=T0600101834&doc_id=5784038				
<b>Title Description Comments:</b>		Site Summary Report and Request for Regulatory Case Closure				
<b>Action Type:</b>		Response Requested - Other				
<b>Action Date:</b>		10/4/2004				
<b>Received Issue Date:</b>		10/4/2004				
<b>Action:</b>		Other Report / Document				
<b>Doc Link:</b>		https://geotracker.waterboards.ca.gov/view_documents_all?global_id=T0600101834&doc_id=5785741				
<b>Title Description Comments:</b>		Enhanced In-Situ Bioremediation Project				
<b>Action Type:</b>		Response Requested - Other				
<b>Action Date:</b>		8/4/2004				
<b>Received Issue Date:</b>		8/4/2004				
<b>Action:</b>		Other Report / Document				
<b>Doc Link:</b>		https://geotracker.waterboards.ca.gov/view_documents_all?global_id=T0600101834&doc_id=5785737				
<b>Title Description Comments:</b>		Workplan for Groundwater Monitoring Well Abandonment				
<b>Action Type:</b>		Other Regulatory Actions				
<b>Action Date:</b>		6/2/2004				
<b>Received Issue Date:</b>		6/2/2004				
<b>Action:</b>		Staff Letter				
<b>Doc Link:</b>		https://geotracker.waterboards.ca.gov/view_documents?global_id=T0600101834&enforcement_id=6177406&temptable=ENFORCEMENT				
<b>Title Description Comments:</b>		Review of two reports and a work plan for further remedial activity				

<b>Map Key</b>	<b>Number of Records</b>	<b>Direction</b>	<b>Distance (mi/ft)</b>	<b>Elev/Diff (ft)</b>	<b>Site</b>	<b>DB</b>
<b>Action Type:</b>		Response Requested - Other				
<b>Action Date:</b>		5/26/2004				
<b>Received Issue Date:</b>		5/26/2004				
<b>Action:</b>		Other Report / Document				
<b>Doc Link:</b>		<a href="https://geotracker.waterboards.ca.gov/view_documents_all?global_id=T0600101834&amp;doc_id=5784560">https://geotracker.waterboards.ca.gov/view_documents_all?global_id=T0600101834&amp;doc_id=5784560</a>				
<b>Title Description Comments:</b>		Enhanced In-Situ Bioremediation Plan				
<b>Action Type:</b>		Response Requested - Reports				
<b>Action Date:</b>		5/18/2004				
<b>Received Issue Date:</b>		5/18/2004				
<b>Action:</b>		Monitoring Report - Semi-Annually				
<b>Doc Link:</b>		<a href="https://geotracker.waterboards.ca.gov/view_documents_all?global_id=T0600101834&amp;doc_id=5784559">https://geotracker.waterboards.ca.gov/view_documents_all?global_id=T0600101834&amp;doc_id=5784559</a>				
<b>Title Description Comments:</b>		2ndSA03				
<b>Action Type:</b>		Response Requested - Reports				
<b>Action Date:</b>		1/6/2004				
<b>Received Issue Date:</b>		1/6/2004				
<b>Action:</b>		Monitoring Report - Semi-Annually				
<b>Doc Link:</b>		<a href="https://geotracker.waterboards.ca.gov/view_documents_all?global_id=T0600101834&amp;doc_id=5784542">https://geotracker.waterboards.ca.gov/view_documents_all?global_id=T0600101834&amp;doc_id=5784542</a>				
<b>Title Description Comments:</b>		2ndSA03				
<b>Action Type:</b>		Response Requested - Reports				
<b>Action Date:</b>		1/6/2004				
<b>Received Issue Date:</b>		1/6/2004				
<b>Action:</b>		Site Investigation				
<b>Doc Link:</b>		<a href="https://geotracker.waterboards.ca.gov/view_documents_all?global_id=T0600101834&amp;doc_id=5785641">https://geotracker.waterboards.ca.gov/view_documents_all?global_id=T0600101834&amp;doc_id=5785641</a>				
<b>Title Description Comments:</b>		Site Investigation - Appendix A				
<b>Action Type:</b>		Response Requested - Other				
<b>Action Date:</b>		8/14/2003				
<b>Received Issue Date:</b>		8/14/2003				
<b>Action:</b>		Other Report / Document				
<b>Doc Link:</b>		<a href="https://geotracker.waterboards.ca.gov/view_documents_all?global_id=T0600101834&amp;doc_id=5787902">https://geotracker.waterboards.ca.gov/view_documents_all?global_id=T0600101834&amp;doc_id=5787902</a>				
<b>Title Description Comments:</b>		Site Maps				
<b>Action Type:</b>		Other Regulatory Actions				
<b>Action Date:</b>		6/11/2003				
<b>Received Issue Date:</b>		6/11/2003				
<b>Action:</b>		Staff Letter				
<b>Doc Link:</b>		<a href="https://geotracker.waterboards.ca.gov/view_documents?global_id=T0600101834&amp;enforcement_id=6177403&amp;temptable=ENFORCEMENT">https://geotracker.waterboards.ca.gov/view_documents?global_id=T0600101834&amp;enforcement_id=6177403&amp;temptable=ENFORCEMENT</a>				
<b>Title Description Comments:</b>		Response to Semiannual Monitoring Report and Groundwater Remedial Activities Report				
<b>Action Type:</b>		Response Requested - Other				
<b>Action Date:</b>		4/16/2003				
<b>Received Issue Date:</b>		4/16/2003				
<b>Action:</b>		Other Report / Document				
<b>Doc Link:</b>		<a href="https://geotracker.waterboards.ca.gov/view_documents_all?global_id=T0600101834&amp;doc_id=5785732">https://geotracker.waterboards.ca.gov/view_documents_all?global_id=T0600101834&amp;doc_id=5785732</a>				
<b>Title Description Comments:</b>		Workplan for Additional Site Investigation				

<b>Map Key</b>	<b>Number of Records</b>	<b>Direction</b>	<b>Distance (mi/ft)</b>	<b>Elev/Diff (ft)</b>	<b>Site</b>	<b>DB</b>
<b>Action Type:</b>		Response Requested - Reports				
<b>Action Date:</b>		10/31/2002				
<b>Received Issue Date:</b>		10/31/2002				
<b>Action:</b>		Monitoring Report - Other				
<b>Doc Link:</b>		<a href="https://geotracker.waterboards.ca.gov/view_documents_all?global_id=T0600101834&amp;doc_id=5785744">https://geotracker.waterboards.ca.gov/view_documents_all?global_id=T0600101834&amp;doc_id=5785744</a>				
<b>Title Description Comments:</b>		Groundwater Monitoring				
<b>Action Type:</b>		Response Requested - Other				
<b>Action Date:</b>		12/13/2001				
<b>Received Issue Date:</b>		12/13/2001				
<b>Action:</b>		Other Report / Document				
<b>Doc Link:</b>		<a href="https://geotracker.waterboards.ca.gov/view_documents_all?global_id=T0600101834&amp;doc_id=5785746">https://geotracker.waterboards.ca.gov/view_documents_all?global_id=T0600101834&amp;doc_id=5785746</a>				
<b>Title Description Comments:</b>		Groundwater Remedial Activities				
<b>Action Type:</b>		Cleanup Action				
<b>Action Date:</b>		5/5/2001				
<b>Received Issue Date:</b>						
<b>Action:</b>		In Situ Physical/Chemical Treatment (other than SVE)				
<b>Doc Link:</b>						
<b>Title Description Comments:</b>		Added Potassium permanganate (KMno4) solution to groundwater via probes				
<b>Action Type:</b>		Response Requested - Reports				
<b>Action Date:</b>		3/16/2001				
<b>Received Issue Date:</b>		3/16/2001				
<b>Action:</b>		Monitoring Report - Semi-Annually				
<b>Doc Link:</b>		<a href="https://geotracker.waterboards.ca.gov/view_documents_all?global_id=T0600101834&amp;doc_id=5785727">https://geotracker.waterboards.ca.gov/view_documents_all?global_id=T0600101834&amp;doc_id=5785727</a>				
<b>Title Description Comments:</b>		Semi-Annual Groundwater Monitoring				
<b>Action Type:</b>		Cleanup Action				
<b>Action Date:</b>		11/5/2000				
<b>Received Issue Date:</b>						
<b>Action:</b>		In Situ Physical/Chemical Treatment (other than SVE)				
<b>Doc Link:</b>						
<b>Title Description Comments:</b>		Invalid Method Data Reported : NT				
<b>Action Type:</b>		Response Requested - Other				
<b>Action Date:</b>		10/18/2000				
<b>Received Issue Date:</b>		10/18/2000				
<b>Action:</b>		Other Report / Document				
<b>Doc Link:</b>		<a href="https://geotracker.waterboards.ca.gov/view_documents_all?global_id=T0600101834&amp;doc_id=5785742">https://geotracker.waterboards.ca.gov/view_documents_all?global_id=T0600101834&amp;doc_id=5785742</a>				
<b>Title Description Comments:</b>		Permits to Install Two Groundwater Monitoring Wells				
<b>Action Type:</b>		Response Requested - Other				
<b>Action Date:</b>		9/11/2000				
<b>Received Issue Date:</b>		9/11/2000				
<b>Action:</b>		Other Report / Document				
<b>Doc Link:</b>		<a href="https://geotracker.waterboards.ca.gov/view_documents_all?global_id=T0600101834&amp;doc_id=5785739">https://geotracker.waterboards.ca.gov/view_documents_all?global_id=T0600101834&amp;doc_id=5785739</a>				
<b>Title Description Comments:</b>		Figures and Tables from LFR Report				



<b>Map Key</b>	<b>Number of Records</b>	<b>Direction</b>	<b>Distance (mi/ft)</b>	<b>Elev/Diff (ft)</b>	<b>Site</b>	<b>DB</b>
<b>Action Type:</b>		Response Requested - Reports				
<b>Action Date:</b>		7/21/2000				
<b>Received Issue Date:</b>		7/21/2000				
<b>Action:</b>		Monitoring Report - Semi-Annually				
<b>Doc Link:</b>		<a href="https://geotracker.waterboards.ca.gov/view_documents_all?global_id=T0600101834&amp;doc_id=5784550">https://geotracker.waterboards.ca.gov/view_documents_all?global_id=T0600101834&amp;doc_id=5784550</a>				
<b>Title Description Comments:</b>		1stSA00				
<b>Action Type:</b>		Response Requested - Workplans				
<b>Action Date:</b>		3/22/2000				
<b>Received Issue Date:</b>		3/22/2000				
<b>Action:</b>		Other Workplan				
<b>Doc Link:</b>		<a href="https://geotracker.waterboards.ca.gov/view_documents_all?global_id=T0600101834&amp;doc_id=5784557">https://geotracker.waterboards.ca.gov/view_documents_all?global_id=T0600101834&amp;doc_id=5784557</a>				
<b>Title Description Comments:</b>		Work Plan to Inject Potassium Permanganate				
<b>Action Type:</b>		Response Requested - Reports				
<b>Action Date:</b>		3/3/2000				
<b>Received Issue Date:</b>		3/3/2000				
<b>Action:</b>		Soil and Water Investigation Report				
<b>Doc Link:</b>		<a href="https://geotracker.waterboards.ca.gov/view_documents_all?global_id=T0600101834&amp;doc_id=5778996">https://geotracker.waterboards.ca.gov/view_documents_all?global_id=T0600101834&amp;doc_id=5778996</a>				
<b>Title Description Comments:</b>		Soil Excavation Report - SECOR Int'l Inc. 3.3.00				
<b>Action Type:</b>		Other Regulatory Actions				
<b>Action Date:</b>		1/1/2000				
<b>Received Issue Date:</b>		1/1/2000				
<b>Action:</b>		Technical Correspondence / Assistance / Other				
<b>Doc Link:</b>		<a href="https://geotracker.waterboards.ca.gov/view_documents?global_id=T0600101834&amp;enforcement_id=6179166&amp;temptable=ENFORCEMENT">https://geotracker.waterboards.ca.gov/view_documents?global_id=T0600101834&amp;enforcement_id=6179166&amp;temptable=ENFORCEMENT</a>				
<b>Title Description Comments:</b>		Permit Applications for Monitoring Wells, Soil Borings and Groundwater Sampling Points (various dates)				
<b>Action Type:</b>		Response Requested - Other				
<b>Action Date:</b>		1/1/2000				
<b>Received Issue Date:</b>		1/1/2000				
<b>Action:</b>		Other Report / Document				
<b>Doc Link:</b>		<a href="https://geotracker.waterboards.ca.gov/view_documents_all?global_id=T0600101834&amp;doc_id=5785923">https://geotracker.waterboards.ca.gov/view_documents_all?global_id=T0600101834&amp;doc_id=5785923</a>				
<b>Title Description Comments:</b>		Technical Correspondence (various documents)				
<b>Action Type:</b>		Other Regulatory Actions				
<b>Action Date:</b>		1/1/2000				
<b>Received Issue Date:</b>		1/1/2000				
<b>Action:</b>		Site Visit / Inspection / Sampling				
<b>Doc Link:</b>		<a href="https://geotracker.waterboards.ca.gov/view_documents?global_id=T0600101834&amp;enforcement_id=6179164&amp;temptable=ENFORCEMENT">https://geotracker.waterboards.ca.gov/view_documents?global_id=T0600101834&amp;enforcement_id=6179164&amp;temptable=ENFORCEMENT</a>				
<b>Title Description Comments:</b>		Inspection Forms				
<b>Action Type:</b>		Response Requested - Other				
<b>Action Date:</b>		9/28/1999				
<b>Received Issue Date:</b>		9/28/1999				
<b>Action:</b>		Other Report / Document				
<b>Doc Link:</b>		<a href="https://geotracker.waterboards.ca.gov/view_documents_all?global_id=T0600101834&amp;doc_id=5785740">https://geotracker.waterboards.ca.gov/view_documents_all?global_id=T0600101834&amp;doc_id=5785740</a>				
<b>Title Description Comments:</b>		Figures and Tables from Unknown Report				

**Action Type:** Response Requested - Other  
**Action Date:** 9/13/1999  
**Received Issue Date:** 9/13/1999  
**Action:** Other Report / Document  
**Doc Link:** [https://geotracker.waterboards.ca.gov/view\\_documents\\_all?global\\_id=T0600101834&doc\\_id=5785640](https://geotracker.waterboards.ca.gov/view_documents_all?global_id=T0600101834&doc_id=5785640)  
**Title Description Comments:**

Site Photographs

**Action Type:** Other Regulatory Actions  
**Action Date:** 7/27/1999  
**Received Issue Date:** 7/27/1999  
**Action:** Technical Correspondence / Assistance / Other  
**Doc Link:** [https://geotracker.waterboards.ca.gov/view\\_documents?global\\_id=T0600101834&enforcement\\_id=6178912&temptable=ENFORCEMENT](https://geotracker.waterboards.ca.gov/view_documents?global_id=T0600101834&enforcement_id=6178912&temptable=ENFORCEMENT)  
**Title Description Comments:**

Permit Information

**Action Type:** Response Requested - Other  
**Action Date:** 4/1/1999  
**Received Issue Date:** 4/1/1999  
**Action:** Other Report / Document  
**Doc Link:** [https://geotracker.waterboards.ca.gov/view\\_documents\\_all?global\\_id=T0600101834&doc\\_id=5785731](https://geotracker.waterboards.ca.gov/view_documents_all?global_id=T0600101834&doc_id=5785731)  
**Title Description Comments:**

Figures from LFR Report

**Action Type:** Response Requested - Other  
**Action Date:** 3/16/1999  
**Received Issue Date:** 3/16/1999  
**Action:** Other Report / Document  
**Doc Link:** [https://geotracker.waterboards.ca.gov/view\\_documents\\_all?global\\_id=T0600101834&doc\\_id=5785729](https://geotracker.waterboards.ca.gov/view_documents_all?global_id=T0600101834&doc_id=5785729)  
**Title Description Comments:**

Figures and Tables of Data from Unknown Report

**Action Type:** Response Requested - Workplans  
**Action Date:** 1/12/1999  
**Received Issue Date:** 1/12/1999  
**Action:** Other Workplan  
**Doc Link:** [https://geotracker.waterboards.ca.gov/view\\_documents\\_all?global\\_id=T0600101834&doc\\_id=5784558](https://geotracker.waterboards.ca.gov/view_documents_all?global_id=T0600101834&doc_id=5784558)  
**Title Description Comments:**

Workplan for Additional Excavation Activities

**Action Type:** Response Requested - Other  
**Action Date:** 9/1/1998  
**Received Issue Date:** 9/1/1998  
**Action:** Other Report / Document  
**Doc Link:** [https://geotracker.waterboards.ca.gov/view\\_documents\\_all?global\\_id=T0600101834&doc\\_id=5785738](https://geotracker.waterboards.ca.gov/view_documents_all?global_id=T0600101834&doc_id=5785738)  
**Title Description Comments:**

Figures and Data Tables from Unknown Report

**Action Type:** Response Requested - Other  
**Action Date:** 3/6/1998  
**Received Issue Date:** 3/6/1998  
**Action:** Other Report / Document  
**Doc Link:** [https://geotracker.waterboards.ca.gov/view\\_documents\\_all?global\\_id=T0600101834&doc\\_id=5785725](https://geotracker.waterboards.ca.gov/view_documents_all?global_id=T0600101834&doc_id=5785725)  
**Title Description Comments:**

Figures and Tables of Data from Unknown Report

<i>Map Key</i>	<i>Number of Records</i>	<i>Direction</i>	<i>Distance (mi/ft)</i>	<i>Elev/Diff (ft)</i>	<i>Site</i>	<i>DB</i>
<b>Action Type:</b>		Response Requested - Reports				
<b>Action Date:</b>		1/29/1998				
<b>Received Issue Date:</b>		1/29/1998				
<b>Action:</b>		Monitoring Report - Quarterly				
<b>Doc Link:</b>		<a href="https://geotracker.waterboards.ca.gov/view_documents_all?global_id=T0600101834&amp;doc_id=5784554">https://geotracker.waterboards.ca.gov/view_documents_all?global_id=T0600101834&amp;doc_id=5784554</a>				
<b>Title Description Comments:</b>		4thQM98				
<b>Action Type:</b>		Response Requested - Reports				
<b>Action Date:</b>		10/22/1997				
<b>Received Issue Date:</b>		10/22/1997				
<b>Action:</b>		Monitoring Report - Quarterly				
<b>Doc Link:</b>		<a href="https://geotracker.waterboards.ca.gov/view_documents_all?global_id=T0600101834&amp;doc_id=5784553">https://geotracker.waterboards.ca.gov/view_documents_all?global_id=T0600101834&amp;doc_id=5784553</a>				
<b>Title Description Comments:</b>		3rdQM97				
<b>Action Type:</b>		Response Requested - Reports				
<b>Action Date:</b>		7/31/1997				
<b>Received Issue Date:</b>		7/31/1997				
<b>Action:</b>		Monitoring Report - Quarterly				
<b>Doc Link:</b>		<a href="https://geotracker.waterboards.ca.gov/view_documents_all?global_id=T0600101834&amp;doc_id=5784552">https://geotracker.waterboards.ca.gov/view_documents_all?global_id=T0600101834&amp;doc_id=5784552</a>				
<b>Title Description Comments:</b>		2ndQM97				
<b>Action Type:</b>		Response Requested - Reports				
<b>Action Date:</b>		4/29/1997				
<b>Received Issue Date:</b>		4/29/1997				
<b>Action:</b>		Monitoring Report - Quarterly				
<b>Doc Link:</b>		<a href="https://geotracker.waterboards.ca.gov/view_documents_all?global_id=T0600101834&amp;doc_id=5784555">https://geotracker.waterboards.ca.gov/view_documents_all?global_id=T0600101834&amp;doc_id=5784555</a>				
<b>Title Description Comments:</b>		1stQM97				
<b>Action Type:</b>		Response Requested - Other				
<b>Action Date:</b>		2/24/1997				
<b>Received Issue Date:</b>		2/24/1997				
<b>Action:</b>		Other Report / Document				
<b>Doc Link:</b>		<a href="https://geotracker.waterboards.ca.gov/view_documents_all?global_id=T0600101834&amp;doc_id=5941940">https://geotracker.waterboards.ca.gov/view_documents_all?global_id=T0600101834&amp;doc_id=5941940</a>				
<b>Title Description Comments:</b>		Summary of Metal Concentrations Detected in Soil Samples from the Former Veriflo Facility				
<b>Action Type:</b>		Response Requested - Other				
<b>Action Date:</b>		11/7/1996				
<b>Received Issue Date:</b>		11/7/1996				
<b>Action:</b>		Other Report / Document				
<b>Doc Link:</b>		<a href="https://geotracker.waterboards.ca.gov/view_documents_all?global_id=T0600101834&amp;doc_id=5785745">https://geotracker.waterboards.ca.gov/view_documents_all?global_id=T0600101834&amp;doc_id=5785745</a>				
<b>Title Description Comments:</b>		Analytical Data, Figures and Tables				
<b>Action Type:</b>		Response Requested - Workplans				
<b>Action Date:</b>		4/23/1996				
<b>Received Issue Date:</b>		4/23/1996				
<b>Action:</b>		Remedial Investigation Workplan				
<b>Doc Link:</b>		<a href="https://geotracker.waterboards.ca.gov/view_documents_all?global_id=T0600101834&amp;doc_id=5926419">https://geotracker.waterboards.ca.gov/view_documents_all?global_id=T0600101834&amp;doc_id=5926419</a>				
<b>Title Description Comments:</b>		Investigation and Remediation Activities Work Plan				

<b>Map Key</b>	<b>Number of Records</b>	<b>Direction</b>	<b>Distance (mi/ft)</b>	<b>Elev/Diff (ft)</b>	<b>Site</b>	<b>DB</b>
<b>Action Type:</b>		Response Requested - Workplans				
<b>Action Date:</b>		4/22/1996				
<b>Received Issue Date:</b>		4/22/1996				
<b>Action:</b>		Remedial Investigation Workplan				
<b>Doc Link:</b>						
<b>Title Description Comments:</b>		Investigation and Remediation Activities Workplan				
<b>Action Type:</b>		Response Requested - Workplans				
<b>Action Date:</b>		12/8/1995				
<b>Received Issue Date:</b>		12/8/1995				
<b>Action:</b>		Other Workplan				
<b>Doc Link:</b>		<a href="https://geotracker.waterboards.ca.gov/view_documents_all?global_id=T0600101834&amp;doc_id=5784566">https://geotracker.waterboards.ca.gov/view_documents_all?global_id=T0600101834&amp;doc_id=5784566</a>				
<b>Title Description Comments:</b>		Workplan Amendment for Subsurface Soil and Groundwater Quality Assessment				
<b>Action Type:</b>		Notices				
<b>Action Date:</b>		12/5/1995				
<b>Received Issue Date:</b>		12/5/1995				
<b>Action:</b>		Letter - Notice				
<b>Doc Link:</b>		<a href="https://geotracker.waterboards.ca.gov/view_documents?global_id=T0600101834&amp;enforcement_id=6172319&amp;temptable=ENFORCEMENT">https://geotracker.waterboards.ca.gov/view_documents?global_id=T0600101834&amp;enforcement_id=6172319&amp;temptable=ENFORCEMENT</a>				
<b>Title Description Comments:</b>		Application for Monitoring Well - City of Berkeley 12.5.95				
<b>Action Type:</b>		Response Requested - Workplans				
<b>Action Date:</b>		10/2/1995				
<b>Received Issue Date:</b>		10/2/1995				
<b>Action:</b>		Soil and Water Investigation Workplan				
<b>Doc Link:</b>		<a href="https://geotracker.waterboards.ca.gov/view_documents_all?global_id=T0600101834&amp;doc_id=5779017">https://geotracker.waterboards.ca.gov/view_documents_all?global_id=T0600101834&amp;doc_id=5779017</a>				
<b>Title Description Comments:</b>		Workplan Subsurface Investigation - 10.2.95				
<b>Action Type:</b>		Response Requested - Workplans				
<b>Action Date:</b>		10/2/1995				
<b>Received Issue Date:</b>		10/2/1995				
<b>Action:</b>		Other Workplan				
<b>Doc Link:</b>		<a href="https://geotracker.waterboards.ca.gov/view_documents_all?global_id=T0600101834&amp;doc_id=5784567">https://geotracker.waterboards.ca.gov/view_documents_all?global_id=T0600101834&amp;doc_id=5784567</a>				
<b>Title Description Comments:</b>		Workplan for Subsurface Investigation				
<b>Action Type:</b>		Response Requested - Workplans				
<b>Action Date:</b>		5/19/1995				
<b>Received Issue Date:</b>		5/19/1995				
<b>Action:</b>		Other Workplan				
<b>Doc Link:</b>		<a href="https://geotracker.waterboards.ca.gov/view_documents_all?global_id=T0600101834&amp;doc_id=5778995">https://geotracker.waterboards.ca.gov/view_documents_all?global_id=T0600101834&amp;doc_id=5778995</a>				
<b>Title Description Comments:</b>		Closure Work Plan for Interior Decontamination - Veriflo Corp				
<b>Action Type:</b>		Response Requested - Workplans				
<b>Action Date:</b>		4/1/1995				
<b>Received Issue Date:</b>		4/1/1995				
<b>Action:</b>		Other Workplan				
<b>Doc Link:</b>		<a href="https://geotracker.waterboards.ca.gov/view_documents_all?global_id=T0600101834&amp;doc_id=5784563">https://geotracker.waterboards.ca.gov/view_documents_all?global_id=T0600101834&amp;doc_id=5784563</a>				
<b>Title Description Comments:</b>		Closure Workplan for Interior Decontamination				

<b>Map Key</b>	<b>Number of Records</b>	<b>Direction</b>	<b>Distance (mi/ft)</b>	<b>Elev/Diff (ft)</b>	<b>Site</b>	<b>DB</b>
<b>Action Type:</b>					Response Requested - Other	
<b>Action Date:</b>					3/15/1995	
<b>Received Issue Date:</b>					3/15/1995	
<b>Action:</b>					Other Report / Document	
<b>Doc Link:</b>					<a href="https://geotracker.waterboards.ca.gov/view_documents_all?global_id=T0600101834&amp;doc_id=5785726">https://geotracker.waterboards.ca.gov/view_documents_all?global_id=T0600101834&amp;doc_id=5785726</a>	
<b>Title Description Comments:</b>						
Permit Application Information						
<b>Action Type:</b>					Response Requested - Other	
<b>Action Date:</b>					1/1/1995	
<b>Received Issue Date:</b>					1/1/1995	
<b>Action:</b>					Other Report / Document	
<b>Doc Link:</b>					<a href="https://geotracker.waterboards.ca.gov/view_documents_all?global_id=T0600101834&amp;doc_id=5784556">https://geotracker.waterboards.ca.gov/view_documents_all?global_id=T0600101834&amp;doc_id=5784556</a>	
<b>Title Description Comments:</b>						
Site Vicinity Map						
<b>Action Type:</b>					Leak Action	
<b>Action Date:</b>					10/12/1994	
<b>Received Issue Date:</b>						
<b>Action:</b>					Leak Discovery	
<b>Doc Link:</b>						
<b>Title Description Comments:</b>						
<b>Action Type:</b>					Leak Action	
<b>Action Date:</b>					10/12/1994	
<b>Received Issue Date:</b>						
<b>Action:</b>					Leak Stopped	
<b>Doc Link:</b>						
<b>Title Description Comments:</b>						
<b>Action Type:</b>					Leak Action	
<b>Action Date:</b>					10/12/1994	
<b>Received Issue Date:</b>						
<b>Action:</b>					Leak Reported	
<b>Doc Link:</b>						
<b>Title Description Comments:</b>						
<b>Action Type:</b>					Response Requested - Workplans	
<b>Action Date:</b>					10/4/1994	
<b>Received Issue Date:</b>					10/4/1994	
<b>Action:</b>					Other Workplan	
<b>Doc Link:</b>					<a href="https://geotracker.waterboards.ca.gov/view_documents_all?global_id=T0600101834&amp;doc_id=5784548">https://geotracker.waterboards.ca.gov/view_documents_all?global_id=T0600101834&amp;doc_id=5784548</a>	
<b>Title Description Comments:</b>						
Closure Workplan for Interior Decontamination						
<b>Action Type:</b>					Response Requested - Other	
<b>Action Date:</b>					8/4/1994	
<b>Received Issue Date:</b>					8/4/1994	
<b>Action:</b>					Request for Closure	
<b>Doc Link:</b>					<a href="https://geotracker.waterboards.ca.gov/view_documents_all?global_id=T0600101834&amp;doc_id=5784034">https://geotracker.waterboards.ca.gov/view_documents_all?global_id=T0600101834&amp;doc_id=5784034</a>	
<b>Title Description Comments:</b>						
Report for Environmental Closure at Veriflo Corp						
<b>Action Type:</b>					Response Requested - Other	
<b>Action Date:</b>					3/1/1994	
<b>Received Issue Date:</b>					3/1/1994	
<b>Action:</b>					Other Report / Document	
<b>Doc Link:</b>					<a href="https://geotracker.waterboards.ca.gov/view_documents_all?global_id=T0600101834&amp;doc_id=5785724">https://geotracker.waterboards.ca.gov/view_documents_all?global_id=T0600101834&amp;doc_id=5785724</a>	

Map Key	Number of Records	Direction	Distance (mi/ft)	Elev/Diff (ft)	Site	DB
---------	-------------------	-----------	------------------	----------------	------	----

**Title Description Comments:**

VOC Results

**Action Type:** Response Requested - Other  
**Action Date:** 3/1/1994  
**Received Issue Date:** 3/1/1994  
**Action:** Other Report / Document  
**Doc Link:** [https://geotracker.waterboards.ca.gov/view\\_documents\\_all?global\\_id=T0600101834&doc\\_id=5785722](https://geotracker.waterboards.ca.gov/view_documents_all?global_id=T0600101834&doc_id=5785722)  
**Title Description Comments:**

Figures and Tables of Data from LFR (unknown report)

**Action Type:** Response Requested - Workplans  
**Action Date:** 12/16/1993  
**Received Issue Date:** 12/16/1993  
**Action:** Other Workplan  
**Doc Link:** [https://geotracker.waterboards.ca.gov/view\\_documents\\_all?global\\_id=T0600101834&doc\\_id=5778994](https://geotracker.waterboards.ca.gov/view_documents_all?global_id=T0600101834&doc_id=5778994)  
**Title Description Comments:**

Work Plan for Environmental Closure

**Action Type:** Response Requested - Other  
**Action Date:** 6/11/1993  
**Received Issue Date:** 6/11/1993  
**Action:** Other Report / Document  
**Doc Link:** [https://geotracker.waterboards.ca.gov/view\\_documents\\_all?global\\_id=T0600101834&doc\\_id=5785734](https://geotracker.waterboards.ca.gov/view_documents_all?global_id=T0600101834&doc_id=5785734)  
**Title Description Comments:**

Industrial and Commercial Business Inspection

**Action Type:** Response Requested - Other  
**Action Date:** 6/11/1993  
**Received Issue Date:** 6/11/1993  
**Action:** Other Report / Document  
**Doc Link:** [https://geotracker.waterboards.ca.gov/view\\_documents\\_all?global\\_id=T0600101834&doc\\_id=5785736](https://geotracker.waterboards.ca.gov/view_documents_all?global_id=T0600101834&doc_id=5785736)  
**Title Description Comments:**

Industrial and Commercial Business Inspection

**Action Type:** Response Requested - Other  
**Action Date:** 3/30/1993  
**Received Issue Date:** 3/30/1993  
**Action:** Other Report / Document  
**Doc Link:** [https://geotracker.waterboards.ca.gov/view\\_documents\\_all?global\\_id=T0600101834&doc\\_id=5785730](https://geotracker.waterboards.ca.gov/view_documents_all?global_id=T0600101834&doc_id=5785730)  
**Title Description Comments:**

Part of Hazardous Materials Business Plan

**Action Type:** Response Requested - Other  
**Action Date:** 12/31/1990  
**Received Issue Date:** 12/31/1990  
**Action:** Other Report / Document  
**Doc Link:** [https://geotracker.waterboards.ca.gov/view\\_documents\\_all?global\\_id=T0600101834&doc\\_id=5785747](https://geotracker.waterboards.ca.gov/view_documents_all?global_id=T0600101834&doc_id=5785747)  
**Title Description Comments:**

Hazardous Materials Billing Statement

**Action Type:** Response Requested - Other  
**Action Date:** 6/1/1990  
**Received Issue Date:** 6/1/1990  
**Action:** Other Report / Document  
**Doc Link:** [https://geotracker.waterboards.ca.gov/view\\_documents\\_all?global\\_id=T0600101834&doc\\_id=5785733](https://geotracker.waterboards.ca.gov/view_documents_all?global_id=T0600101834&doc_id=5785733)

Map Key	Number of Records	Direction	Distance (mi/ft)	Elev/Diff (ft)	Site	DB
---------	-------------------	-----------	------------------	----------------	------	----

**Title Description Comments:**

Emergency Response Plan

**Action Type:** Response Requested - Other  
**Action Date:** 1/1/1990  
**Received Issue Date:** 1/1/1990  
**Action:** Other Report / Document  
**Doc Link:** [https://geotracker.waterboards.ca.gov/view\\_documents\\_all?global\\_id=T0600101834&doc\\_id=5785922](https://geotracker.waterboards.ca.gov/view_documents_all?global_id=T0600101834&doc_id=5785922)

**Title Description Comments:**

Hazardous Materials Related Documents (various dates)

**Action Type:** Response Requested - Other  
**Action Date:** 12/3/1986  
**Received Issue Date:** 12/3/1986  
**Action:** Other Report / Document  
**Doc Link:** [https://geotracker.waterboards.ca.gov/view\\_documents\\_all?global\\_id=T0600101834&doc\\_id=5785635](https://geotracker.waterboards.ca.gov/view_documents_all?global_id=T0600101834&doc_id=5785635)

**Title Description Comments:**

Figures and Analytical Data

**Action Type:** Response Requested - Other  
**Action Date:** 10/8/1984  
**Received Issue Date:** 10/8/1984  
**Action:** Other Report / Document  
**Doc Link:** [https://geotracker.waterboards.ca.gov/view\\_documents\\_all?global\\_id=T0600101834&doc\\_id=5785631](https://geotracker.waterboards.ca.gov/view_documents_all?global_id=T0600101834&doc_id=5785631)

**Title Description Comments:**

Incident Report

**Action Type:** Response Requested - Other  
**Action Date:** 10/8/1984  
**Received Issue Date:** 10/8/1984  
**Action:** Other Report / Document  
**Doc Link:** [https://geotracker.waterboards.ca.gov/view\\_documents\\_all?global\\_id=T0600101834&doc\\_id=5785627](https://geotracker.waterboards.ca.gov/view_documents_all?global_id=T0600101834&doc_id=5785627)

**Title Description Comments:**

Incident Report

**Action Type:** Response Requested - Other  
**Action Date:** 9/22/1984  
**Received Issue Date:** 9/22/1984  
**Action:** Other Report / Document  
**Doc Link:** [https://geotracker.waterboards.ca.gov/view\\_documents\\_all?global\\_id=T0600101834&doc\\_id=5785625](https://geotracker.waterboards.ca.gov/view_documents_all?global_id=T0600101834&doc_id=5785625)

**Title Description Comments:**

Hazardous Waste Manifests

**Action Type:** Response Requested - Other  
**Action Date:** 1/1/1980  
**Received Issue Date:** 1/1/1980  
**Action:** Other Report / Document  
**Doc Link:** [https://geotracker.waterboards.ca.gov/view\\_documents\\_all?global\\_id=T0600101834&doc\\_id=5785639](https://geotracker.waterboards.ca.gov/view_documents_all?global_id=T0600101834&doc_id=5785639)

**Title Description Comments:**

Various Technical Correspondence from the 80s

**Sites from GeoTracker Search - Documents (as of Feb 24, 2020)**

**Document Type:** Site Documents **Submitted:**  
**Document Date:** 7/29/2019 **Submitted By:** CELINA HERNANDEZ (REGULATOR)

Map Key	Number of Records	Direction	Distance (mi/ft)	Elev/Diff (ft)	Site	DB
<b>Size :</b>						
<b>Title:</b>					ANNUAL ESTIMATE LETTER FY 19/20	
<b>Title Link:</b>					<a href="https://geotracker.waterboards.ca.gov/view_documents?global_id=T0600101834&amp;enforcement_id=6433339">https://geotracker.waterboards.ca.gov/view_documents?global_id=T0600101834&amp;enforcement_id=6433339</a>	
<b>Type:</b>					ANNUAL ESTIMATION LETTER	
<b>Document Type:</b>	Site Documents				<b>Submitted:</b>	
<b>Document Date:</b>	7/5/2018				<b>Submitted By:</b>	KATRINA KAISER (REGULATOR)
<b>Size :</b>						
<b>Title:</b>					ANNUAL ESTIMATE FOR SCP COST RECOVERY OVERSIGHT FOR VERIFLO	
<b>Title Link:</b>					<a href="https://geotracker.waterboards.ca.gov/view_documents?global_id=T0600101834&amp;enforcement_id=6364700">https://geotracker.waterboards.ca.gov/view_documents?global_id=T0600101834&amp;enforcement_id=6364700</a>	
<b>Type:</b>					ANNUAL ESTIMATION LETTER	
<b>Document Type:</b>	Site Documents				<b>Submitted:</b>	
<b>Document Date:</b>	1/30/2018*				<b>Submitted By:</b>	TRC CONCORD (AUTH_RP)
<b>Size :</b>	1,918 KB					
<b>Title:</b>					ADDITIONAL SOIL VAPOR INVESTIGATION REPORT	
<b>Title Link:</b>					<a href="https://geotracker.waterboards.ca.gov/esi/uploads/geo_report/7366012811/T0600101834.PDF">https://geotracker.waterboards.ca.gov/esi/uploads/geo_report/7366012811/T0600101834.PDF</a>	
<b>Type:</b>					SITE INVESTIGATION	
<b>Document Type:</b>	Site Documents				<b>Submitted:</b>	
<b>Document Date:</b>	9/25/2017				<b>Submitted By:</b>	TOM MAGNEY (REGULATOR)
<b>Size :</b>						
<b>Title:</b>					TENANT ACKNOWLEDGEMENT OF VAPOR MITIGATION PLANS	
<b>Title Link:</b>					<a href="https://geotracker.waterboards.ca.gov/view_documents?global_id=T0600101834&amp;enforcement_id=6337296">https://geotracker.waterboards.ca.gov/view_documents?global_id=T0600101834&amp;enforcement_id=6337296</a>	
<b>Type:</b>					TECHNICAL CORRESPONDENCE / ASSISTANCE / OTHER	
<b>Document Type:</b>	Site Documents				<b>Submitted:</b>	
<b>Document Date:</b>	9/20/2017				<b>Submitted By:</b>	TOM MAGNEY (REGULATOR)
<b>Size :</b>						
<b>Title:</b>					SOIL VAPOR AND GROUNDWATER INVESTIGATION REPORT- APPROVAL	
<b>Title Link:</b>					<a href="https://geotracker.waterboards.ca.gov/view_documents?global_id=T0600101834&amp;enforcement_id=6336814">https://geotracker.waterboards.ca.gov/view_documents?global_id=T0600101834&amp;enforcement_id=6336814</a>	
<b>Type:</b>					TECHNICAL CORRESPONDENCE / ASSISTANCE / OTHER	
<b>Document Type:</b>	Site Documents				<b>Submitted:</b>	
<b>Document Date:</b>	9/5/2017				<b>Submitted By:</b>	JOHN SEAL (REGULATOR)
<b>Size :</b>						
<b>Title:</b>					ANNUAL ESTIMATE FOR SCP COST RECOVERY OVERSIGHT FOR VERIFLO, 800 BANCROFT STREET, BERKELEY, ALAMEDA COUNTY	
<b>Title Link:</b>					<a href="https://geotracker.waterboards.ca.gov/view_documents?global_id=T0600101834&amp;enforcement_id=6335701">https://geotracker.waterboards.ca.gov/view_documents?global_id=T0600101834&amp;enforcement_id=6335701</a>	
<b>Type:</b>					ANNUAL ESTIMATION LETTER	
<b>Document Type:</b>	Site Documents				<b>Submitted:</b>	
<b>Document Date:</b>	6/28/2017				<b>Submitted By:</b>	TRC CONCORD (AUTH_RP)
<b>Size :</b>	10,341 KB					
<b>Title:</b>					SOIL VAPOR AND GROUNDWATER INVESTIGATION REPORT	
<b>Title Link:</b>					<a href="https://geotracker.waterboards.ca.gov/esi/uploads/geo_report/7850954055/T0600101834.PDF">https://geotracker.waterboards.ca.gov/esi/uploads/geo_report/7850954055/T0600101834.PDF</a>	
<b>Type:</b>					SITE INVESTIGATION	
<b>Document Type:</b>	Site Documents				<b>Submitted:</b>	
<b>Document Date:</b>	6/1/2017				<b>Submitted By:</b>	(REGULATOR)
<b>Size :</b>						
<b>Title:</b>					APPROVAL OF 2ND TIME EXTENSION REQUEST TO DELAY SUBMITTAL OF THE TECHNICAL REPORT DOCUMENTING THE IMPLEMENTATION OF THE SOIL VAPOR AND GROUNDWATER INVESTIGATION WORK PLAN; THE NEW DEADLINE IS JUNE 30, 2017.	
<b>Title Link:</b>					<a href="https://geotracker.waterboards.ca.gov/view_documents?global_id=T0600101834&amp;enforcement_id=6321933">https://geotracker.waterboards.ca.gov/view_documents?global_id=T0600101834&amp;enforcement_id=6321933</a>	
<b>Type:</b>					13267 REQUIREMENT	
<b>Document Type:</b>	Site Documents				<b>Submitted:</b>	
<b>Document Date:</b>	5/18/2017				<b>Submitted By:</b>	(REGULATOR)
<b>Size :</b>						
<b>Title:</b>					EMAIL TO TRC REPRESENTATIVE W/IA SAMPLING RESULTS FOR 800 BANCROFT WY	
<b>Title Link:</b>					<a href="https://geotracker.waterboards.ca.gov/view_documents?global_id=T0600101834&amp;enforcement_id=6321972">https://geotracker.waterboards.ca.gov/view_documents?global_id=T0600101834&amp;enforcement_id=6321972</a>	
<b>Type:</b>					EMAIL CORRESPONDENCE	
<b>Document Type:</b>	Site Documents				<b>Submitted:</b>	
<b>Document Date:</b>	5/15/2017				<b>Submitted By:</b>	(REGULATOR)
<b>Size :</b>						
<b>Title:</b>					TEL. CONVERSATION W/TRC REPRESENTATIVE - A REQUEST TO DELAY THE SUBMITTAL OF THE REPORT W/SOIL VAPOR SAMPLING RESULTS; AN EMAIL W/REQUEST SENT TO WB 5/16/17	



Map Key	Number of Records	Direction	Distance (mi/ft)	Elev/Diff (ft)	Site	DB
<b>Title Link:</b> <b>Type:</b>					<a href="https://geotracker.waterboards.ca.gov/view_documents?global_id=T0600101834&amp;enforcement_id=6321893">https://geotracker.waterboards.ca.gov/view_documents?global_id=T0600101834&amp;enforcement_id=6321893</a> TECHNICAL CORRESPONDENCE / ASSISTANCE / OTHER	
<b>Document Type:</b> <b>Document Date:</b> <b>Size :</b> <b>Title:</b>	Site Documents 5/4/2017				<b>Submitted:</b> <b>Submitted By:</b> (REGULATOR)	
<b>Title Link:</b> <b>Type:</b>					TEL. CONVERSATION W/TENANT'S REPRESENTATIVE RE INDOOR AIR SAMPLING CONDUCTED IN BLDG. 2 IN APRIL 2017. MEMO W/IA SAMPLING RESULTS SENT. <a href="https://geotracker.waterboards.ca.gov/view_documents?global_id=T0600101834&amp;enforcement_id=6321969">https://geotracker.waterboards.ca.gov/view_documents?global_id=T0600101834&amp;enforcement_id=6321969</a> TECHNICAL CORRESPONDENCE / ASSISTANCE / OTHER	
<b>Document Type:</b> <b>Document Date:</b> <b>Size :</b> <b>Title:</b> <b>Title Link:</b> <b>Type:</b>	Site Documents 4/27/2017				<b>Submitted:</b> <b>Submitted By:</b> JOHN SEAL (REGULATOR)	
<b>Document Type:</b> <b>Document Date:</b> <b>Size :</b> <b>Title:</b>	Site Documents 3/29/2017				<b>Submitted:</b> <b>Submitted By:</b> (REGULATOR)	
<b>Title Link:</b> <b>Type:</b>					LANGAN MEMORANDUM RESULTS OF AIR SAMPLING <a href="https://geotracker.waterboards.ca.gov/view_documents?global_id=T0600101834&amp;document_id=5926493">https://geotracker.waterboards.ca.gov/view_documents?global_id=T0600101834&amp;document_id=5926493</a> CORRESPONDENCE	
<b>Document Type:</b> <b>Document Date:</b> <b>Size :</b> <b>Title:</b>	Site Documents 3/10/2017				<b>Submitted:</b> <b>Submitted By:</b> JOHN SEAL (REGULATOR)	
<b>Title Link:</b> <b>Type:</b>					APPROVAL OF A TIME EXTENSION REQUEST TO DELAY SUBMITTAL OF THE TECHNICAL REPORT DOCUMENTING THE IMPLEMENTATION OF THE SOIL VAPOR AND GROUNDWATER INVESTIGATION WORK PLAN; THE NEW DEADLINE IS JUNE 2, 2017. <a href="https://geotracker.waterboards.ca.gov/view_documents?global_id=T0600101834&amp;enforcement_id=6315471">https://geotracker.waterboards.ca.gov/view_documents?global_id=T0600101834&amp;enforcement_id=6315471</a> 13267 REQUIREMENT	
<b>Document Type:</b> <b>Document Date:</b> <b>Size :</b> <b>Title:</b> <b>Title Link:</b> <b>Type:</b>	Site Documents 2/10/2017				<b>Submitted:</b> <b>Submitted By:</b> (REGULATOR)	
<b>Title Link:</b> <b>Type:</b>					TEL. CONVERSATION W/CONSULTANT RE THE STATUS OF THE NOVEMBER 2016 SOIL VAPOR AND GROUNDWATER INVESTIGATION WORK PLAN IMPLEMENTATION; SUMMARY OF THE JANUARY 2017 GROUNDWATER DATA SUBMITTED; VAPOR SAMPLES WILL BE COLLECTED WHEN THE VADOSE ZONE IS UNSATURATED. <a href="https://geotracker.waterboards.ca.gov/view_documents?global_id=T0600101834&amp;enforcement_id=6312562">https://geotracker.waterboards.ca.gov/view_documents?global_id=T0600101834&amp;enforcement_id=6312562</a> TECHNICAL CORRESPONDENCE / ASSISTANCE / OTHER	
<b>Document Type:</b> <b>Document Date:</b> <b>Size :</b> <b>Title:</b> <b>Title Link:</b> <b>Type:</b>	Site Documents 2/1/2017				<b>Submitted:</b> <b>Submitted By:</b> JOHN SEAL (REGULATOR)	
<b>Document Type:</b> <b>Document Date:</b> <b>Size :</b> <b>Title:</b> <b>Title Link:</b> <b>Type:</b>	Site Documents 11/21/2016				<b>Submitted:</b> <b>Submitted By:</b> (REGULATOR)	
<b>Document Type:</b> <b>Document Date:</b> <b>Size :</b> <b>Title:</b> <b>Title Link:</b> <b>Type:</b>	Site Documents 11/7/2016 2,328 KB				<b>Submitted:</b> <b>Submitted By:</b> TRC CONCORD (AUTH_RP)	
<b>Document Type:</b> <b>Document Date:</b> <b>Size :</b> <b>Title:</b>	Site Documents 8/9/2016				<b>Submitted:</b> <b>Submitted By:</b> (REGULATOR)	
<b>Title Link:</b> <b>Type:</b>					APPROVAL OF THE 11/2016 TRC SOIL VAPOR AND GROUNDWATER INVESTIGATION WORK PLAN <a href="https://geotracker.waterboards.ca.gov/view_documents?global_id=T0600101834&amp;enforcement_id=6304029">https://geotracker.waterboards.ca.gov/view_documents?global_id=T0600101834&amp;enforcement_id=6304029</a> 13267 REQUIREMENT	
<b>Document Type:</b> <b>Document Date:</b> <b>Size :</b> <b>Title:</b> <b>Title Link:</b> <b>Type:</b>	Site Documents 11/7/2016 2,328 KB				<b>Submitted:</b> <b>Submitted By:</b> TRC CONCORD (AUTH_RP)	
<b>Document Type:</b> <b>Document Date:</b> <b>Size :</b> <b>Title:</b>	Site Documents 8/9/2016				<b>Submitted:</b> <b>Submitted By:</b> (REGULATOR)	
<b>Title Link:</b> <b>Type:</b>					SOIL VAPOR AND GROUNDWATER INVESTIGATION WORK PLAN <a href="https://geotracker.waterboards.ca.gov/esi/uploads/geo_report/7972868502/T0600101834.PDF">https://geotracker.waterboards.ca.gov/esi/uploads/geo_report/7972868502/T0600101834.PDF</a> SITE INVESTIGATION WORKPLAN	
<b>Document Type:</b> <b>Document Date:</b> <b>Size :</b> <b>Title:</b>	Site Documents 8/9/2016				<b>Submitted:</b> <b>Submitted By:</b> (REGULATOR)	
<b>Title Link:</b> <b>Type:</b>					MEETING W/RP (PARKER HANNIFIN CORPORATION) AND CONSULTANT (TRC) REPRESENTATIVES TO	

Map Key	Number of Records	Direction	Distance (mi/ft)	Elev/Diff (ft)	Site	DB
					DISCUSS NEXT STEPS TOWARD REGULATORY CLOSURE; A WORK PLAN TO EVALUATE THE POTENTIAL OF VI AND IMPACTS TO HUMAN HEALTH WILL BE PREPARED SHORTLY.	
<b>Title Link:</b>					<a href="https://geotracker.waterboards.ca.gov/view_documents?global_id=T0600101834&amp;enforcement_id=6294866">https://geotracker.waterboards.ca.gov/view_documents?global_id=T0600101834&amp;enforcement_id=6294866</a>	
<b>Type:</b>					MEETING	
<b>Document Type:</b>	Site Documents				<b>Submitted:</b>	
<b>Document Date:</b>	7/19/2016				<b>Submitted By:</b>	HOLLUND RUDOLPH (REGULATOR)
<b>Size :</b>						
<b>Title:</b>					ANNUAL ESTIMATE FOR SCP COST RECOVERY OVERSIGHT FOR VERIFLO, 800 BANCROFT STREET, BERKELEY, ALAMEDA COUNTY	
<b>Title Link:</b>					<a href="https://geotracker.waterboards.ca.gov/view_documents?global_id=T0600101834&amp;enforcement_id=6292706">https://geotracker.waterboards.ca.gov/view_documents?global_id=T0600101834&amp;enforcement_id=6292706</a>	
<b>Type:</b>					ANNUAL ESTIMATION LETTER	
<b>Document Type:</b>	Site Documents				<b>Submitted:</b>	
<b>Document Date:</b>	5/9/2016				<b>Submitted By:</b>	(REGULATOR)
<b>Size :</b>						
<b>Title:</b>					AN EMAIL W/WB COMMENTS ON THE 2015 ADDENDUM TO THE 2006 RBCA REPORT DISCUSSED ON APRIL 25,2016 W/JONATHAN SCHEINER (TRC).	
<b>Title Link:</b>					<a href="https://geotracker.waterboards.ca.gov/view_documents?global_id=T0600101834&amp;enforcement_id=6284495">https://geotracker.waterboards.ca.gov/view_documents?global_id=T0600101834&amp;enforcement_id=6284495</a>	
<b>Type:</b>					TECHNICAL CORRESPONDENCE / ASSISTANCE / OTHER	
<b>Document Type:</b>	Site Documents				<b>Submitted:</b>	
<b>Document Date:</b>	5/9/2016				<b>Submitted By:</b>	JOHN SEAL (REGULATOR)
<b>Size :</b>						
<b>Title:</b>					RBCA ADDENDUM	
<b>Title Link:</b>					<a href="https://geotracker.waterboards.ca.gov/view_documents?global_id=T0600101834&amp;document_id=5926521">https://geotracker.waterboards.ca.gov/view_documents?global_id=T0600101834&amp;document_id=5926521</a>	
<b>Type:</b>					EMAIL CORRESPONDENCE	
<b>Document Type:</b>	Site Documents				<b>Submitted:</b>	
<b>Document Date:</b>	9/8/2015*				<b>Submitted By:</b>	TRC CONCORD (AUTH_RP)
<b>Size :</b>	2,281 KB					
<b>Title:</b>					ADDENDUM TO 2006 RBCA REPORT	
<b>Title Link:</b>					<a href="https://geotracker.waterboards.ca.gov/esi/uploads/geo_report/7365198493/T0600101834.PDF">https://geotracker.waterboards.ca.gov/esi/uploads/geo_report/7365198493/T0600101834.PDF</a>	
<b>Type:</b>					RISK ASSESSMENT REPORT	
<b>Document Type:</b>	Site Documents				<b>Submitted:</b>	
<b>Document Date:</b>	7/20/2015				<b>Submitted By:</b>	ASHA TURMAN (REGULATOR)
<b>Size :</b>						
<b>Title:</b>					ANNUAL ESTIMATE FOR SCP COST RECOVERY OVERSIGHT FOR FORMER VERIFLO FACILITY, BERKELEY, ALAMEDA COUNTY	
<b>Title Link:</b>					<a href="https://geotracker.waterboards.ca.gov/view_documents?global_id=T0600101834&amp;enforcement_id=6253512">https://geotracker.waterboards.ca.gov/view_documents?global_id=T0600101834&amp;enforcement_id=6253512</a>	
<b>Type:</b>					ANNUAL ESTIMATION LETTER	
<b>Document Type:</b>	Site Documents				<b>Submitted:</b>	
<b>Document Date:</b>	3/18/2015				<b>Submitted By:</b>	ASHA TURMAN (REGULATOR)
<b>Size :</b>						
<b>Title:</b>					COURTESY NOTICE - REQUIREMENT FOR ELECTRONIC REPORTING IN GEOTRACKER	
<b>Title Link:</b>					<a href="https://geotracker.waterboards.ca.gov/view_documents?global_id=T0600101834&amp;enforcement_id=6240687">https://geotracker.waterboards.ca.gov/view_documents?global_id=T0600101834&amp;enforcement_id=6240687</a>	
<b>Type:</b>					LETTER - NOTICE	
<b>Document Type:</b>	Site Documents				<b>Submitted:</b>	
<b>Document Date:</b>	8/1/2014				<b>Submitted By:</b>	ASHA TURMAN (REGULATOR)
<b>Size :</b>						
<b>Title:</b>					ANNUAL ESTIMATE FOR SITE CLEANUP PROGRAM COST RECOVERY OVERSIGHT - FORMER VERIFLO FACILITY, BERKELEY, ALAMEDA COUNTY	
<b>Title Link:</b>					<a href="https://geotracker.waterboards.ca.gov/view_documents?global_id=T0600101834&amp;enforcement_id=6216200">https://geotracker.waterboards.ca.gov/view_documents?global_id=T0600101834&amp;enforcement_id=6216200</a>	
<b>Type:</b>					ANNUAL ESTIMATION LETTER	
<b>Document Type:</b>	Site Documents				<b>Submitted:</b>	
<b>Document Date:</b>	7/10/2013				<b>Submitted By:</b>	CHERYL PROWELL (REGULATOR)
<b>Size :</b>						
<b>Title:</b>					ANNUAL ESTIMATE LETTER	
<b>Title Link:</b>					<a href="https://geotracker.waterboards.ca.gov/view_documents?global_id=T0600101834&amp;enforcement_id=6176029">https://geotracker.waterboards.ca.gov/view_documents?global_id=T0600101834&amp;enforcement_id=6176029</a>	
<b>Type:</b>					COST RECOVERY AGREEMENT / N. OF REIMBURSEMENT	
<b>Document Type:</b>	Site Documents				<b>Submitted:</b>	
<b>Document Date:</b>	6/12/2013				<b>Submitted By:</b>	(REGULATOR)
<b>Size :</b>						
<b>Title:</b>					NOTICE OF CASE TRANSFER	

<b>Map Key</b>	<b>Number of Records</b>	<b>Direction</b>	<b>Distance (mi/ft)</b>	<b>Elev/Diff (ft)</b>	<b>Site</b>	<b>DB</b>
<b>Title Link:</b> <b>Type:</b>					https://geotracker.waterboards.ca.gov/view_documents?global_id=T0600101834&enforcement_id=6164122 LETTER - NOTICE	
<b>Document Type:</b> <b>Document Date:</b> <b>Size :</b> <b>Title:</b>	Site Documents 4/13/2007				<b>Submitted:</b> <b>Submitted By:</b> MICHELE HARDEN (REGULATOR)	
<b>Title Link:</b> <b>Type:</b>					177671 - - - GENERAL - 63536 LETTER SENT COST RECOVERY SLIC PROGRAM FOR RECOVERY OF OVERSIGHT COSTS 01S0671 https://geotracker.waterboards.ca.gov/view_documents?global_id=T0600101834&enforcement_id=6241966 STAFF LETTER	
<b>Document Type:</b> <b>Document Date:</b> <b>Size :</b> <b>Title:</b>	Site Documents 4/13/2007				<b>Submitted:</b> <b>Submitted By:</b> CHERYL PROWELL (REGULATOR)	
<b>Title Link:</b> <b>Type:</b>					SPILLS, LEAKS, INVESTIGATIONS, AND CLEANUP PROGRAM FOR RECOVERY OF OVERSIGHT COSTS https://geotracker.waterboards.ca.gov/view_documents?global_id=T0600101834&enforcement_id=6177424 COST RECOVERY AGREEMENT / N. OF REIMBURSEMENT	
<b>Document Type:</b> <b>Document Date:</b> <b>Size :</b> <b>Title:</b>	Site Documents 4/9/2007				<b>Submitted:</b> <b>Submitted By:</b> JOHN SEAL (REGULATOR)	
<b>Title Link:</b> <b>Type:</b>					FORMER VERIFLO - 800 BANCROFT WAY, BERKELEY https://geotracker.waterboards.ca.gov/view_documents?global_id=T0600101834&enforcement_id=6334831 EMAIL CORRESPONDENCE	
<b>Document Type:</b> <b>Document Date:</b> <b>Size :</b> <b>Title:</b>	Site Documents 12/19/2006				<b>Submitted:</b> <b>Submitted By:</b> (REGULATOR)	
<b>Title Link:</b> <b>Type:</b>					THIRD PARTY TECHNICAL REVIEW https://geotracker.waterboards.ca.gov/view_documents?global_id=T0600101834&document_id=5785633 OTHER REPORT / DOCUMENT	
<b>Document Type:</b> <b>Document Date:</b> <b>Size :</b> <b>Title:</b>	Site Documents 9/21/2006				<b>Submitted:</b> <b>Submitted By:</b> CHERYL PROWELL (REGULATOR)	
<b>Title Link:</b> <b>Type:</b>					RESPONSE TO TMD MAY 9, 2006 LETTER AND TRANSMITTAL OF RBCA REPORT https://geotracker.waterboards.ca.gov/view_documents?global_id=T0600101834&document_id=5784039 REQUEST FOR CLOSURE	
<b>Document Type:</b> <b>Document Date:</b> <b>Size :</b> <b>Title:</b>	Site Documents 5/9/2006				<b>Submitted:</b> <b>Submitted By:</b> MICHAEL WRIGLEY (REGULATOR)	
<b>Title Link:</b> <b>Type:</b>					CITY OF BERKELEY - SITE SUMMARY REPORT AND REQUEST FOR CLOSURE - 5.9.06 https://geotracker.waterboards.ca.gov/view_documents?global_id=T0600101834&enforcement_id=6172321 STAFF LETTER	
<b>Document Type:</b> <b>Document Date:</b> <b>Size :</b> <b>Title:</b>	Site Documents 1/18/2006				<b>Submitted:</b> <b>Submitted By:</b> CHERYL PROWELL (REGULATOR)	
<b>Title Link:</b> <b>Type:</b>					SITE SUMMARY REPORT AND REQUEST FOR REGULATORY CASE CLOSURE https://geotracker.waterboards.ca.gov/view_documents?global_id=T0600101834&document_id=5784038 REQUEST FOR CLOSURE	
<b>Document Type:</b> <b>Document Date:</b> <b>Size :</b> <b>Title:</b>	Site Documents 10/4/2004				<b>Submitted:</b> <b>Submitted By:</b> (REGULATOR)	
<b>Title Link:</b> <b>Type:</b>					ENHANCED IN-SITU BIOREMEDIATION PROJECT https://geotracker.waterboards.ca.gov/view_documents?global_id=T0600101834&document_id=5785741 OTHER REPORT / DOCUMENT	
<b>Document Type:</b> <b>Document Date:</b> <b>Size :</b> <b>Title:</b>	Site Documents 8/4/2004				<b>Submitted:</b> <b>Submitted By:</b> (REGULATOR)	
<b>Title Link:</b> <b>Type:</b>					WORKPLAN FOR GROUNDWATER MONITORING WELL ABANDONMENT https://geotracker.waterboards.ca.gov/view_documents?global_id=T0600101834&document_id=5785737 OTHER REPORT / DOCUMENT	
<b>Document Type:</b> <b>Document Date:</b>	Site Documents 6/2/2004				<b>Submitted:</b> <b>Submitted By:</b> CHERYL PROWELL (REGULATOR)	

Map Key	Number of Records	Direction	Distance (mi/ft)	Elev/Diff (ft)	Site	DB
<b>Size :</b>						
<b>Title:</b>					REVIEW OF TWO REPORTS AND A WORK PLAN FOR FURTHER REMEDIAL ACTIVITY	
<b>Title Link:</b>					<a href="https://geotracker.waterboards.ca.gov/view_documents?global_id=T0600101834&amp;enforcement_id=6177406">https://geotracker.waterboards.ca.gov/view_documents?global_id=T0600101834&amp;enforcement_id=6177406</a>	
<b>Type:</b>					STAFF LETTER	
<b>Document Type:</b>	Site Documents				<b>Submitted:</b>	
<b>Document Date:</b>	5/26/2004				<b>Submitted By:</b>	(REGULATOR)
<b>Size :</b>						
<b>Title:</b>					ENHANCED IN-SITU BIOREMEDIATION PLAN	
<b>Title Link:</b>					<a href="https://geotracker.waterboards.ca.gov/view_documents?global_id=T0600101834&amp;document_id=5784560">https://geotracker.waterboards.ca.gov/view_documents?global_id=T0600101834&amp;document_id=5784560</a>	
<b>Type:</b>					OTHER REPORT / DOCUMENT	
<b>Document Type:</b>	Monitoring Reports				<b>Submitted:</b>	
<b>Document Date:</b>	5/18/2004				<b>Submitted By:</b>	(REGULATOR)
<b>Size :</b>	12,518 KB					
<b>Title:</b>					2NDSA03 -	
<b>Title Link:</b>					<a href="https://geotracker.waterboards.ca.gov/regulators/deliverable_documents/2784911930/2nd%20Semi%2DAnnual%2003%20GWMR%205%2E18%2E04%2Epdf">https://geotracker.waterboards.ca.gov/regulators/deliverable_documents/2784911930/2nd%20Semi%2DAnnual%2003%20GWMR%205%2E18%2E04%2Epdf</a>	
<b>Type:</b>					MONITORING REPORT - SEMI-ANNUALLY	
<b>Document Type:</b>	Site Documents				<b>Submitted:</b>	
<b>Document Date:</b>	1/6/2004				<b>Submitted By:</b>	(REGULATOR)
<b>Size :</b>						
<b>Title:</b>					SITE INVESTIGATION - APPENDIX A	
<b>Title Link:</b>					<a href="https://geotracker.waterboards.ca.gov/view_documents?global_id=T0600101834&amp;document_id=5785641">https://geotracker.waterboards.ca.gov/view_documents?global_id=T0600101834&amp;document_id=5785641</a>	
<b>Type:</b>					SITE INVESTIGATION	
<b>Document Type:</b>	Monitoring Reports				<b>Submitted:</b>	
<b>Document Date:</b>	1/6/2004				<b>Submitted By:</b>	(REGULATOR)
<b>Size :</b>	13,578 KB					
<b>Title:</b>					2NDSA03 -	
<b>Title Link:</b>					<a href="https://geotracker.waterboards.ca.gov/regulators/deliverable_documents/7073759317/Secor%20Site%20Invest%20Semi%2DAnnual%20MR%20%2D%2004%2Epdf">https://geotracker.waterboards.ca.gov/regulators/deliverable_documents/7073759317/Secor%20Site%20Invest%20Semi%2DAnnual%20MR%20%2D%2004%2Epdf</a>	
<b>Type:</b>					MONITORING REPORT - SEMI-ANNUALLY	
<b>Document Type:</b>	Site Documents				<b>Submitted:</b>	
<b>Document Date:</b>	8/14/2003				<b>Submitted By:</b>	(REGULATOR)
<b>Size :</b>						
<b>Title:</b>					SITE MAPS	
<b>Title Link:</b>					<a href="https://geotracker.waterboards.ca.gov/view_documents?global_id=T0600101834&amp;document_id=5787902">https://geotracker.waterboards.ca.gov/view_documents?global_id=T0600101834&amp;document_id=5787902</a>	
<b>Type:</b>					OTHER REPORT / DOCUMENT	
<b>Document Type:</b>	Site Documents				<b>Submitted:</b>	
<b>Document Date:</b>	6/11/2003				<b>Submitted By:</b>	CHERYL PROWELL (REGULATOR)
<b>Size :</b>						
<b>Title:</b>					RESPONSE TO SEMIANNUAL MONITORING REPORT AND GROUNDWATER REMEDIAL ACTIVITIES REPORT	
<b>Title Link:</b>					<a href="https://geotracker.waterboards.ca.gov/view_documents?global_id=T0600101834&amp;enforcement_id=6177403">https://geotracker.waterboards.ca.gov/view_documents?global_id=T0600101834&amp;enforcement_id=6177403</a>	
<b>Type:</b>					STAFF LETTER	
<b>Document Type:</b>	Site Documents				<b>Submitted:</b>	
<b>Document Date:</b>	4/16/2003				<b>Submitted By:</b>	(REGULATOR)
<b>Size :</b>						
<b>Title:</b>					WORKPLAN FOR ADDITIONAL SITE INVESTIGATION	
<b>Title Link:</b>					<a href="https://geotracker.waterboards.ca.gov/view_documents?global_id=T0600101834&amp;document_id=5785732">https://geotracker.waterboards.ca.gov/view_documents?global_id=T0600101834&amp;document_id=5785732</a>	
<b>Type:</b>					OTHER REPORT / DOCUMENT	
<b>Document Type:</b>	Monitoring Reports				<b>Submitted:</b>	
<b>Document Date:</b>	10/31/2002				<b>Submitted By:</b>	(REGULATOR)
<b>Size :</b>	9,947 KB					
<b>Title:</b>					GROUNDWATER MONITORING -	
<b>Title Link:</b>					<a href="https://geotracker.waterboards.ca.gov/regulators/deliverable_documents/7422241032/10%2D31%2D02%20GW%20Monitoring%2Epdf">https://geotracker.waterboards.ca.gov/regulators/deliverable_documents/7422241032/10%2D31%2D02%20GW%20Monitoring%2Epdf</a>	
<b>Type:</b>					MONITORING REPORT - OTHER	
<b>Document Type:</b>	Site Documents				<b>Submitted:</b>	
<b>Document Date:</b>	12/13/2001				<b>Submitted By:</b>	(REGULATOR)
<b>Size :</b>						
<b>Title:</b>					GROUNDWATER REMEDIAL ACTIVITIES	

Map Key	Number of Records	Direction	Distance (mi/ft)	Elev/Diff (ft)	Site	DB
<b>Title Link:</b> <b>Type:</b>					<a href="https://geotracker.waterboards.ca.gov/view_documents?global_id=T0600101834&amp;document_id=5785746">https://geotracker.waterboards.ca.gov/view_documents?global_id=T0600101834&amp;document_id=5785746</a> OTHER REPORT / DOCUMENT	
<b>Document Type:</b> <b>Document Date:</b> <b>Size :</b> <b>Title:</b> <b>Title Link:</b> <b>Type:</b>	Monitoring Reports 3/16/2001 9,838 KB				<b>Submitted:</b> <b>Submitted By:</b> (REGULATOR)  SEMI-ANNUAL GROUNDWATER MONITORING - <a href="https://geotracker.waterboards.ca.gov/regulators/deliverable_documents/6662829339/03%2D16%2D01%20SA%2Epdf">https://geotracker.waterboards.ca.gov/regulators/deliverable_documents/6662829339/03%2D16%2D01%20SA%2Epdf</a> MONITORING REPORT - SEMI-ANNUALLY	
<b>Document Type:</b> <b>Document Date:</b> <b>Size :</b> <b>Title:</b> <b>Title Link:</b> <b>Type:</b>	Site Documents 10/18/2000				<b>Submitted:</b> <b>Submitted By:</b> (REGULATOR)  PERMITS TO INSTALL TWO GROUNDWATER MONITORING WELLS <a href="https://geotracker.waterboards.ca.gov/view_documents?global_id=T0600101834&amp;document_id=5785742">https://geotracker.waterboards.ca.gov/view_documents?global_id=T0600101834&amp;document_id=5785742</a> OTHER REPORT / DOCUMENT	
<b>Document Type:</b> <b>Document Date:</b> <b>Size :</b> <b>Title:</b> <b>Title Link:</b> <b>Type:</b>	Site Documents 9/11/2000				<b>Submitted:</b> <b>Submitted By:</b> (REGULATOR)  FIGURES AND TABLES FROM LFR REPORT <a href="https://geotracker.waterboards.ca.gov/view_documents?global_id=T0600101834&amp;document_id=5785739">https://geotracker.waterboards.ca.gov/view_documents?global_id=T0600101834&amp;document_id=5785739</a> OTHER REPORT / DOCUMENT	
<b>Document Type:</b> <b>Document Date:</b> <b>Size :</b> <b>Title:</b> <b>Title Link:</b> <b>Type:</b>	Monitoring Reports 7/21/2000 9,250 KB				<b>Submitted:</b> <b>Submitted By:</b> (REGULATOR)  1STSA00 - <a href="https://geotracker.waterboards.ca.gov/regulators/deliverable_documents/9107288956/GQMR%20semi%20Jan%2DJun%2000%20%2D%20LFR%20%2D%207%2E21%2E00%2Epdf">https://geotracker.waterboards.ca.gov/regulators/deliverable_documents/9107288956/GQMR%20semi%20Jan%2DJun%2000%20%2D%20LFR%20%2D%207%2E21%2E00%2Epdf</a> MONITORING REPORT - SEMI-ANNUALLY	
<b>Document Type:</b> <b>Document Date:</b> <b>Size :</b> <b>Title:</b> <b>Title Link:</b> <b>Type:</b>	Site Documents 3/22/2000				<b>Submitted:</b> <b>Submitted By:</b> (REGULATOR)  WORK PLAN TO INJECT POTASSIUM PERMANGANATE <a href="https://geotracker.waterboards.ca.gov/view_documents?global_id=T0600101834&amp;document_id=5784557">https://geotracker.waterboards.ca.gov/view_documents?global_id=T0600101834&amp;document_id=5784557</a> OTHER WORKPLAN	
<b>Document Type:</b> <b>Document Date:</b> <b>Size :</b> <b>Title:</b> <b>Title Link:</b> <b>Type:</b>	Site Documents 3/3/2000				<b>Submitted:</b> <b>Submitted By:</b> MICHAEL WRIGLEY (REGULATOR)  SOIL EXCAVATION REPORT - SECOR INT'L INC. 3.3.00 <a href="https://geotracker.waterboards.ca.gov/view_documents?global_id=T0600101834&amp;document_id=5778996">https://geotracker.waterboards.ca.gov/view_documents?global_id=T0600101834&amp;document_id=5778996</a> SOIL AND WATER INVESTIGATION REPORT	
<b>Document Type:</b> <b>Document Date:</b> <b>Size :</b> <b>Title:</b> <b>Title Link:</b> <b>Type:</b>	Site Documents 1/1/2000				<b>Submitted:</b> <b>Submitted By:</b> (REGULATOR)  INSPECTION FORMS <a href="https://geotracker.waterboards.ca.gov/view_documents?global_id=T0600101834&amp;enforcement_id=6179164">https://geotracker.waterboards.ca.gov/view_documents?global_id=T0600101834&amp;enforcement_id=6179164</a> SITE VISIT / INSPECTION / SAMPLING	
<b>Document Type:</b> <b>Document Date:</b> <b>Size :</b> <b>Title:</b> <b>Title Link:</b> <b>Type:</b>	Site Documents 1/1/2000				<b>Submitted:</b> <b>Submitted By:</b> (REGULATOR)  PERMIT APPLICATIONS FOR MONITORING WELLS, SOIL BORINGS AND GROUNDWATER SAMPLING POINTS (VARIOUS DATES) <a href="https://geotracker.waterboards.ca.gov/view_documents?global_id=T0600101834&amp;enforcement_id=6179166">https://geotracker.waterboards.ca.gov/view_documents?global_id=T0600101834&amp;enforcement_id=6179166</a> TECHNICAL CORRESPONDENCE / ASSISTANCE / OTHER	
<b>Document Type:</b> <b>Document Date:</b> <b>Size :</b> <b>Title:</b> <b>Title Link:</b> <b>Type:</b>	Site Documents 1/1/2000				<b>Submitted:</b> <b>Submitted By:</b> (REGULATOR)  TECHNICAL CORRESPONDENCE (VARIOUS DOCUMENTS) <a href="https://geotracker.waterboards.ca.gov/view_documents?global_id=T0600101834&amp;document_id=5785923">https://geotracker.waterboards.ca.gov/view_documents?global_id=T0600101834&amp;document_id=5785923</a> OTHER REPORT / DOCUMENT	

<b>Map Key</b>	<b>Number of Records</b>	<b>Direction</b>	<b>Distance (mi/ft)</b>	<b>Elev/Diff (ft)</b>	<b>Site</b>	<b>DB</b>
<b>Document Type:</b> <b>Document Date:</b> <b>Size :</b> <b>Title:</b> <b>Title Link:</b> <b>Type:</b>	Site Documents 9/28/1999				<b>Submitted:</b> <b>Submitted By:</b> (REGULATOR)	
					FIGURES AND TABLES FROM UNKNOWN REPORT <a href="https://geotracker.waterboards.ca.gov/view_documents?global_id=T0600101834&amp;document_id=5785740">https://geotracker.waterboards.ca.gov/view_documents?global_id=T0600101834&amp;document_id=5785740</a> OTHER REPORT / DOCUMENT	
<b>Document Type:</b> <b>Document Date:</b> <b>Size :</b> <b>Title:</b> <b>Title Link:</b> <b>Type:</b>	Site Documents 9/13/1999				<b>Submitted:</b> <b>Submitted By:</b> (REGULATOR)	
					SITE PHOTOGRAPHS <a href="https://geotracker.waterboards.ca.gov/view_documents?global_id=T0600101834&amp;document_id=5785640">https://geotracker.waterboards.ca.gov/view_documents?global_id=T0600101834&amp;document_id=5785640</a> OTHER REPORT / DOCUMENT	
<b>Document Type:</b> <b>Document Date:</b> <b>Size :</b> <b>Title:</b> <b>Title Link:</b> <b>Type:</b>	Site Documents 7/27/1999				<b>Submitted:</b> <b>Submitted By:</b> (REGULATOR)	
					PERMIT INFORMATION <a href="https://geotracker.waterboards.ca.gov/view_documents?global_id=T0600101834&amp;enforcement_id=6178912">https://geotracker.waterboards.ca.gov/view_documents?global_id=T0600101834&amp;enforcement_id=6178912</a> TECHNICAL CORRESPONDENCE / ASSISTANCE / OTHER	
<b>Document Type:</b> <b>Document Date:</b> <b>Size :</b> <b>Title:</b> <b>Title Link:</b> <b>Type:</b>	Site Documents 4/1/1999				<b>Submitted:</b> <b>Submitted By:</b> (REGULATOR)	
					FIGURES FROM LFR REPORT <a href="https://geotracker.waterboards.ca.gov/view_documents?global_id=T0600101834&amp;document_id=5785731">https://geotracker.waterboards.ca.gov/view_documents?global_id=T0600101834&amp;document_id=5785731</a> OTHER REPORT / DOCUMENT	
<b>Document Type:</b> <b>Document Date:</b> <b>Size :</b> <b>Title:</b> <b>Title Link:</b> <b>Type:</b>	Site Documents 3/16/1999				<b>Submitted:</b> <b>Submitted By:</b> (REGULATOR)	
					FIGURES AND TABLES OF DATA FROM UNKNOWN REPORT <a href="https://geotracker.waterboards.ca.gov/view_documents?global_id=T0600101834&amp;document_id=5785729">https://geotracker.waterboards.ca.gov/view_documents?global_id=T0600101834&amp;document_id=5785729</a> OTHER REPORT / DOCUMENT	
<b>Document Type:</b> <b>Document Date:</b> <b>Size :</b> <b>Title:</b> <b>Title Link:</b> <b>Type:</b>	Site Documents 1/12/1999				<b>Submitted:</b> <b>Submitted By:</b> (REGULATOR)	
					WORKPLAN FOR ADDITIONAL EXCAVATION ACTIVITIES <a href="https://geotracker.waterboards.ca.gov/view_documents?global_id=T0600101834&amp;document_id=5784558">https://geotracker.waterboards.ca.gov/view_documents?global_id=T0600101834&amp;document_id=5784558</a> OTHER WORKPLAN	
<b>Document Type:</b> <b>Document Date:</b> <b>Size :</b> <b>Title:</b> <b>Title Link:</b> <b>Type:</b>	Site Documents 9/1/1998				<b>Submitted:</b> <b>Submitted By:</b> (REGULATOR)	
					FIGURES AND DATA TABLES FROM UNKNOWN REPORT <a href="https://geotracker.waterboards.ca.gov/view_documents?global_id=T0600101834&amp;document_id=5785738">https://geotracker.waterboards.ca.gov/view_documents?global_id=T0600101834&amp;document_id=5785738</a> OTHER REPORT / DOCUMENT	
<b>Document Type:</b> <b>Document Date:</b> <b>Size :</b> <b>Title:</b> <b>Title Link:</b> <b>Type:</b>	Site Documents 3/6/1998				<b>Submitted:</b> <b>Submitted By:</b> (REGULATOR)	
					FIGURES AND TABLES OF DATA FROM UNKNOWN REPORT <a href="https://geotracker.waterboards.ca.gov/view_documents?global_id=T0600101834&amp;document_id=5785725">https://geotracker.waterboards.ca.gov/view_documents?global_id=T0600101834&amp;document_id=5785725</a> OTHER REPORT / DOCUMENT	
<b>Document Type:</b> <b>Document Date:</b> <b>Size :</b> <b>Title:</b> <b>Title Link:</b> <b>Type:</b>	Monitoring Reports 1/29/1998 10,098 KB				<b>Submitted:</b> <b>Submitted By:</b> (REGULATOR)	
					4THQM98 - <a href="https://geotracker.waterboards.ca.gov/regulators/deliverable_documents/2240421891/QGWMR%20%2D%204th%20%2D%201%2E29%2E98%2Epdf">https://geotracker.waterboards.ca.gov/regulators/deliverable_documents/2240421891/QGWMR%20%2D%204th%20%2D%201%2E29%2E98%2Epdf</a> MONITORING REPORT - QUARTERLY	
<b>Document Type:</b> <b>Document Date:</b> <b>Size :</b> <b>Title:</b> <b>Title Link:</b>	Monitoring Reports 10/22/1997 9,971 KB				<b>Submitted:</b> <b>Submitted By:</b> (REGULATOR)	
					3RDQM97 - <a href="https://geotracker.waterboards.ca.gov/regulators/deliverable_documents/3191406071/QGWMR%20%2D%203rd%">https://geotracker.waterboards.ca.gov/regulators/deliverable_documents/3191406071/QGWMR%20%2D%203rd%</a>	

Map Key	Number of Records	Direction	Distance (mi/ft)	Elev/Diff (ft)	Site	DB
<b>Type:</b>					20%2D%2010%2E22%2E97%2Epdf MONITORING REPORT - QUARTERLY	
<b>Document Type:</b>	Monitoring Reports				<b>Submitted:</b>	
<b>Document Date:</b>	7/31/1997				<b>Submitted By:</b>	(REGULATOR)
<b>Size :</b>	10,558 KB					
<b>Title:</b>	2NDQM97 -					
<b>Title Link:</b>	<a href="https://geotracker.waterboards.ca.gov/regulators/deliverable_documents/4918319523/QGWMR%20%2D%202nd%20%2D%207%2E31%2E97%2Epdf">https://geotracker.waterboards.ca.gov/regulators/deliverable_documents/4918319523/QGWMR%20%2D%202nd%20%2D%207%2E31%2E97%2Epdf</a>					
<b>Type:</b>					MONITORING REPORT - QUARTERLY	
<b>Document Type:</b>	Monitoring Reports				<b>Submitted:</b>	
<b>Document Date:</b>	4/29/1997				<b>Submitted By:</b>	(REGULATOR)
<b>Size :</b>	11,917 KB					
<b>Title:</b>	1STQM97 -					
<b>Title Link:</b>	<a href="https://geotracker.waterboards.ca.gov/regulators/deliverable_documents/8198837101/QGWMR%20%2D%20Jan%20%2D%20Mar%2097%20Veriflo%2Epdf">https://geotracker.waterboards.ca.gov/regulators/deliverable_documents/8198837101/QGWMR%20%2D%20Jan%20%2D%20Mar%2097%20Veriflo%2Epdf</a>					
<b>Type:</b>					MONITORING REPORT - QUARTERLY	
<b>Document Type:</b>	Site Documents				<b>Submitted:</b>	
<b>Document Date:</b>	2/24/1997				<b>Submitted By:</b>	JOHN SEAL (REGULATOR)
<b>Size :</b>						
<b>Title:</b>	SUMMARY OF METAL CONCENTRATIONS DETECTED IN SOIL SAMPLES FROM THE FORMER VERIFLO FACILITY					
<b>Title Link:</b>	<a href="https://geotracker.waterboards.ca.gov/view_documents?global_id=T0600101834&amp;document_id=5941940">https://geotracker.waterboards.ca.gov/view_documents?global_id=T0600101834&amp;document_id=5941940</a>					
<b>Type:</b>					OTHER REPORT / DOCUMENT	
<b>Document Type:</b>	Site Documents				<b>Submitted:</b>	
<b>Document Date:</b>	11/7/1996				<b>Submitted By:</b>	(REGULATOR)
<b>Size :</b>						
<b>Title:</b>	ANALYTICAL DATA, FIGURES AND TABLES					
<b>Title Link:</b>	<a href="https://geotracker.waterboards.ca.gov/view_documents?global_id=T0600101834&amp;document_id=5785745">https://geotracker.waterboards.ca.gov/view_documents?global_id=T0600101834&amp;document_id=5785745</a>					
<b>Type:</b>					OTHER REPORT / DOCUMENT	
<b>Document Type:</b>	Site Documents				<b>Submitted:</b>	
<b>Document Date:</b>	4/23/1996				<b>Submitted By:</b>	JOHN SEAL (REGULATOR)
<b>Size :</b>						
<b>Title:</b>	INVESTIGATION AND REMEDIATION ACTIVITIES WORK PLAN					
<b>Title Link:</b>	<a href="https://geotracker.waterboards.ca.gov/view_documents?global_id=T0600101834&amp;document_id=5926419">https://geotracker.waterboards.ca.gov/view_documents?global_id=T0600101834&amp;document_id=5926419</a>					
<b>Type:</b>					REMEDIAL INVESTIGATION WORKPLAN	
<b>Document Type:</b>	Site Documents				<b>Submitted:</b>	
<b>Document Date:</b>	12/8/1995				<b>Submitted By:</b>	(REGULATOR)
<b>Size :</b>						
<b>Title:</b>	WORKPLAN AMENDMENT FOR SUBSURFACE SOIL AND GROUNDWATER QUALITY ASSESSMENT					
<b>Title Link:</b>	<a href="https://geotracker.waterboards.ca.gov/view_documents?global_id=T0600101834&amp;document_id=5784566">https://geotracker.waterboards.ca.gov/view_documents?global_id=T0600101834&amp;document_id=5784566</a>					
<b>Type:</b>					OTHER WORKPLAN	
<b>Document Type:</b>	Site Documents				<b>Submitted:</b>	
<b>Document Date:</b>	12/5/1995				<b>Submitted By:</b>	MICHAEL WRIGLEY (REGULATOR)
<b>Size :</b>						
<b>Title:</b>	APPLICATION FOR MONITORING WELL - CITY OF BERKELEY 12.5.95					
<b>Title Link:</b>	<a href="https://geotracker.waterboards.ca.gov/view_documents?global_id=T0600101834&amp;enforcement_id=6172319">https://geotracker.waterboards.ca.gov/view_documents?global_id=T0600101834&amp;enforcement_id=6172319</a>					
<b>Type:</b>					LETTER - NOTICE	
<b>Document Type:</b>	Site Documents				<b>Submitted:</b>	
<b>Document Date:</b>	10/2/1995				<b>Submitted By:</b>	(REGULATOR)
<b>Size :</b>						
<b>Title:</b>	WORKPLAN FOR SUBSURFACE INVESTIGATION					
<b>Title Link:</b>	<a href="https://geotracker.waterboards.ca.gov/view_documents?global_id=T0600101834&amp;document_id=5784567">https://geotracker.waterboards.ca.gov/view_documents?global_id=T0600101834&amp;document_id=5784567</a>					
<b>Type:</b>					OTHER WORKPLAN	
<b>Document Type:</b>	Site Documents				<b>Submitted:</b>	
<b>Document Date:</b>	10/2/1995				<b>Submitted By:</b>	MICHAEL WRIGLEY (REGULATOR)
<b>Size :</b>						
<b>Title:</b>	WORKPLAN SUBSURFACE INVESTIGATION - 10.2.95					
<b>Title Link:</b>	<a href="https://geotracker.waterboards.ca.gov/view_documents?global_id=T0600101834&amp;document_id=5779017">https://geotracker.waterboards.ca.gov/view_documents?global_id=T0600101834&amp;document_id=5779017</a>					
<b>Type:</b>					SOIL AND WATER INVESTIGATION WORKPLAN	

<b>Map Key</b>	<b>Number of Records</b>	<b>Direction</b>	<b>Distance (mi/ft)</b>	<b>Elev/Diff (ft)</b>	<b>Site</b>	<b>DB</b>
<b>Document Type:</b> <b>Document Date:</b> <b>Size :</b> <b>Title:</b> <b>Title Link:</b> <b>Type:</b>	Site Documents 5/19/1995				<b>Submitted:</b> <b>Submitted By:</b> MICHAEL WRIGLEY (REGULATOR)	
					CLOSURE WORK PLAN FOR INTERIOR DECONTAMINATION - VERIFLO CORP <a href="https://geotracker.waterboards.ca.gov/view_documents?global_id=T0600101834&amp;document_id=5778995">https://geotracker.waterboards.ca.gov/view_documents?global_id=T0600101834&amp;document_id=5778995</a> OTHER WORKPLAN	
<b>Document Type:</b> <b>Document Date:</b> <b>Size :</b> <b>Title:</b> <b>Title Link:</b> <b>Type:</b>	Site Documents 4/1/1995				<b>Submitted:</b> <b>Submitted By:</b> (REGULATOR)	
					CLOSURE WORKPLAN FOR INTERIOR DECONTAMINATION <a href="https://geotracker.waterboards.ca.gov/view_documents?global_id=T0600101834&amp;document_id=5784563">https://geotracker.waterboards.ca.gov/view_documents?global_id=T0600101834&amp;document_id=5784563</a> OTHER WORKPLAN	
<b>Document Type:</b> <b>Document Date:</b> <b>Size :</b> <b>Title:</b> <b>Title Link:</b> <b>Type:</b>	Site Documents 3/15/1995				<b>Submitted:</b> <b>Submitted By:</b> (REGULATOR)	
					PERMIT APPLICATION INFORMATION <a href="https://geotracker.waterboards.ca.gov/view_documents?global_id=T0600101834&amp;document_id=5785726">https://geotracker.waterboards.ca.gov/view_documents?global_id=T0600101834&amp;document_id=5785726</a> OTHER REPORT / DOCUMENT	
<b>Document Type:</b> <b>Document Date:</b> <b>Size :</b> <b>Title:</b> <b>Title Link:</b> <b>Type:</b>	Site Documents 1/1/1995				<b>Submitted:</b> <b>Submitted By:</b> (REGULATOR)	
					SITE VICINITY MAP <a href="https://geotracker.waterboards.ca.gov/view_documents?global_id=T0600101834&amp;document_id=5784556">https://geotracker.waterboards.ca.gov/view_documents?global_id=T0600101834&amp;document_id=5784556</a> OTHER REPORT / DOCUMENT	
<b>Document Type:</b> <b>Document Date:</b> <b>Size :</b> <b>Title:</b> <b>Title Link:</b> <b>Type:</b>	Site Documents 10/4/1994				<b>Submitted:</b> <b>Submitted By:</b> (REGULATOR)	
					CLOSURE WORKPLAN FOR INTERIOR DECONTAMINATION <a href="https://geotracker.waterboards.ca.gov/view_documents?global_id=T0600101834&amp;document_id=5784548">https://geotracker.waterboards.ca.gov/view_documents?global_id=T0600101834&amp;document_id=5784548</a> OTHER WORKPLAN	
<b>Document Type:</b> <b>Document Date:</b> <b>Size :</b> <b>Title:</b> <b>Title Link:</b> <b>Type:</b>	Site Documents 8/4/1994				<b>Submitted:</b> <b>Submitted By:</b> CHERYL PROWELL (REGULATOR)	
					REPORT FOR ENVIRONMENTAL CLOSURE AT VERIFLO CORP <a href="https://geotracker.waterboards.ca.gov/view_documents?global_id=T0600101834&amp;document_id=5784034">https://geotracker.waterboards.ca.gov/view_documents?global_id=T0600101834&amp;document_id=5784034</a> REQUEST FOR CLOSURE	
<b>Document Type:</b> <b>Document Date:</b> <b>Size :</b> <b>Title:</b> <b>Title Link:</b> <b>Type:</b>	Site Documents 3/1/1994				<b>Submitted:</b> <b>Submitted By:</b> (REGULATOR)	
					VOC RESULTS <a href="https://geotracker.waterboards.ca.gov/view_documents?global_id=T0600101834&amp;document_id=5785724">https://geotracker.waterboards.ca.gov/view_documents?global_id=T0600101834&amp;document_id=5785724</a> OTHER REPORT / DOCUMENT	
<b>Document Type:</b> <b>Document Date:</b> <b>Size :</b> <b>Title:</b> <b>Title Link:</b> <b>Type:</b>	Site Documents 3/1/1994				<b>Submitted:</b> <b>Submitted By:</b> (REGULATOR)	
					FIGURES AND TABLES OF DATA FROM LFR (UNKNOWN REPORT) <a href="https://geotracker.waterboards.ca.gov/view_documents?global_id=T0600101834&amp;document_id=5785722">https://geotracker.waterboards.ca.gov/view_documents?global_id=T0600101834&amp;document_id=5785722</a> OTHER REPORT / DOCUMENT	
<b>Document Type:</b> <b>Document Date:</b> <b>Size :</b> <b>Title:</b> <b>Title Link:</b> <b>Type:</b>	Site Documents 12/16/1993				<b>Submitted:</b> <b>Submitted By:</b> MICHAEL WRIGLEY (REGULATOR)	
					WORK PLAN FOR ENVIRONMENTAL CLOSURE <a href="https://geotracker.waterboards.ca.gov/view_documents?global_id=T0600101834&amp;document_id=5778994">https://geotracker.waterboards.ca.gov/view_documents?global_id=T0600101834&amp;document_id=5778994</a> OTHER WORKPLAN	
<b>Document Type:</b> <b>Document Date:</b> <b>Size :</b> <b>Title:</b> <b>Title Link:</b> <b>Type:</b>	Site Documents 6/11/1993				<b>Submitted:</b> <b>Submitted By:</b> (REGULATOR)	
					INDUSTRIAL AND COMMERCIAL BUSINESS INSPECTION <a href="https://geotracker.waterboards.ca.gov/view_documents?global_id=T0600101834&amp;document_id=5785736">https://geotracker.waterboards.ca.gov/view_documents?global_id=T0600101834&amp;document_id=5785736</a> OTHER REPORT / DOCUMENT	



<i>Map Key</i>	<i>Number of Records</i>	<i>Direction</i>	<i>Distance (mi/ft)</i>	<i>Elev/Diff (ft)</i>	<i>Site</i>	<i>DB</i>
<b>Document Type:</b> <b>Document Date:</b> <b>Size :</b> <b>Title:</b> <b>Title Link:</b> <b>Type:</b>	Site Documents 6/11/1993				<b>Submitted:</b> <b>Submitted By:</b> (REGULATOR)	
					INDUSTRIAL AND COMMERCIAL BUSINESS INSPECTION <a href="https://geotracker.waterboards.ca.gov/view_documents?global_id=T0600101834&amp;document_id=5785734">https://geotracker.waterboards.ca.gov/view_documents?global_id=T0600101834&amp;document_id=5785734</a> OTHER REPORT / DOCUMENT	
<b>Document Type:</b> <b>Document Date:</b> <b>Size :</b> <b>Title:</b> <b>Title Link:</b> <b>Type:</b>	Site Documents 3/30/1993				<b>Submitted:</b> <b>Submitted By:</b> (REGULATOR)	
					PART OF HAZARDOUS MATERIALS BUSINESS PLAN <a href="https://geotracker.waterboards.ca.gov/view_documents?global_id=T0600101834&amp;document_id=5785730">https://geotracker.waterboards.ca.gov/view_documents?global_id=T0600101834&amp;document_id=5785730</a> OTHER REPORT / DOCUMENT	
<b>Document Type:</b> <b>Document Date:</b> <b>Size :</b> <b>Title:</b> <b>Title Link:</b> <b>Type:</b>	Site Documents 12/31/1990				<b>Submitted:</b> <b>Submitted By:</b> (REGULATOR)	
					HAZARDOUS MATERIALS BILLING STATEMENT <a href="https://geotracker.waterboards.ca.gov/view_documents?global_id=T0600101834&amp;document_id=5785747">https://geotracker.waterboards.ca.gov/view_documents?global_id=T0600101834&amp;document_id=5785747</a> OTHER REPORT / DOCUMENT	
<b>Document Type:</b> <b>Document Date:</b> <b>Size :</b> <b>Title:</b> <b>Title Link:</b> <b>Type:</b>	Site Documents 6/1/1990				<b>Submitted:</b> <b>Submitted By:</b> (REGULATOR)	
					EMERGENCY RESPONSE PLAN <a href="https://geotracker.waterboards.ca.gov/view_documents?global_id=T0600101834&amp;document_id=5785733">https://geotracker.waterboards.ca.gov/view_documents?global_id=T0600101834&amp;document_id=5785733</a> OTHER REPORT / DOCUMENT	
<b>Document Type:</b> <b>Document Date:</b> <b>Size :</b> <b>Title:</b> <b>Title Link:</b> <b>Type:</b>	Site Documents 1/1/1990				<b>Submitted:</b> <b>Submitted By:</b> (REGULATOR)	
					HAZARDOUS MATERIALS RELATED DOCUMENTS (VARIOUS DATES) <a href="https://geotracker.waterboards.ca.gov/view_documents?global_id=T0600101834&amp;document_id=5785922">https://geotracker.waterboards.ca.gov/view_documents?global_id=T0600101834&amp;document_id=5785922</a> OTHER REPORT / DOCUMENT	
<b>Document Type:</b> <b>Document Date:</b> <b>Size :</b> <b>Title:</b> <b>Title Link:</b> <b>Type:</b>	Site Documents 12/3/1986				<b>Submitted:</b> <b>Submitted By:</b> (REGULATOR)	
					FIGURES AND ANALYTICAL DATA <a href="https://geotracker.waterboards.ca.gov/view_documents?global_id=T0600101834&amp;document_id=5785635">https://geotracker.waterboards.ca.gov/view_documents?global_id=T0600101834&amp;document_id=5785635</a> OTHER REPORT / DOCUMENT	
<b>Document Type:</b> <b>Document Date:</b> <b>Size :</b> <b>Title:</b> <b>Title Link:</b> <b>Type:</b>	Site Documents 10/8/1984				<b>Submitted:</b> <b>Submitted By:</b> (REGULATOR)	
					INCIDENT REPORT <a href="https://geotracker.waterboards.ca.gov/view_documents?global_id=T0600101834&amp;document_id=5785627">https://geotracker.waterboards.ca.gov/view_documents?global_id=T0600101834&amp;document_id=5785627</a> OTHER REPORT / DOCUMENT	
<b>Document Type:</b> <b>Document Date:</b> <b>Size :</b> <b>Title:</b> <b>Title Link:</b> <b>Type:</b>	Site Documents 10/8/1984				<b>Submitted:</b> <b>Submitted By:</b> (REGULATOR)	
					INCIDENT REPORT <a href="https://geotracker.waterboards.ca.gov/view_documents?global_id=T0600101834&amp;document_id=5785631">https://geotracker.waterboards.ca.gov/view_documents?global_id=T0600101834&amp;document_id=5785631</a> OTHER REPORT / DOCUMENT	
<b>Document Type:</b> <b>Document Date:</b> <b>Size :</b> <b>Title:</b> <b>Title Link:</b> <b>Type:</b>	Site Documents 9/22/1984				<b>Submitted:</b> <b>Submitted By:</b> (REGULATOR)	
					HAZARDOUS WASTE MANIFESTS <a href="https://geotracker.waterboards.ca.gov/view_documents?global_id=T0600101834&amp;document_id=5785625">https://geotracker.waterboards.ca.gov/view_documents?global_id=T0600101834&amp;document_id=5785625</a> OTHER REPORT / DOCUMENT	
<b>Document Type:</b> <b>Document Date:</b> <b>Size :</b> <b>Title:</b> <b>Title Link:</b>	Site Documents 1/1/1980				<b>Submitted:</b> <b>Submitted By:</b> (REGULATOR)	
					VARIOUS TECHNICAL CORRESPONDENCE FROM THE 80S <a href="https://geotracker.waterboards.ca.gov/view_documents?global_id=T0600101834&amp;document_id=5785639">https://geotracker.waterboards.ca.gov/view_documents?global_id=T0600101834&amp;document_id=5785639</a>	

Map Key	Number of Records	Direction	Distance (mi/ft)	Elev/Diff (ft)	Site	DB
---------	-------------------	-----------	------------------	----------------	------	----

Type: OTHER REPORT / DOCUMENT

**Sites from GeoTracker Search - Cleanup Status History (as of Feb 24, 2020)**

Status: Open - Verification Monitoring  
Date: 1/1/2006

Status: Open - Site Assessment  
Date: 9/27/1996

Status: Open - Case Begin Date  
Date: 10/12/1994

Status: Open - Site Assessment  
Date: 10/12/1994

<a href="#">158</a>	5 of 6	NNW	0.25 / 1,314.75	33.18 / 1	BAUM ELECTROLAB 800 BANCROFT WAY, 2ND FLOOR BERKELEY CA 94710	SEMS ARCHIVE
---------------------	--------	-----	--------------------	--------------	---	-----------------

Site ID:	0901548	FIPS Code:	06001
EPA ID:	CAD070148457	Cong District:	08
Superfund Alt Agmt:	No	Region:	09
Federal Facility:	No	County:	ALAMEDA
FF Docket:	N		
NPL:	Not on the NPL		
Non NPL Status:	NFRAP-Site does not qualify for the NPL based on existing information		

**Action Information**

Operable Units:	00	Start Actual:	07/31/1980
Action Code:	DS	Finish Actual:	07/31/1980
Action Name:	DISCVRY	Qual:	
SEQ:	1	Curr Action Lead:	EPA Perf
Operable Units:	00	Start Actual:	
Action Code:	VS	Finish Actual:	09/30/1986
Action Name:	ARCH SITE	Qual:	
SEQ:	1	Curr Action Lead:	EPA Perf In-Hse
Operable Units:	00	Start Actual:	07/31/1984
Action Code:	PA	Finish Actual:	09/30/1986
Action Name:	PA	Qual:	N
SEQ:	1	Curr Action Lead:	St Perf

<a href="#">158</a>	6 of 6	NNW	0.25 / 1,314.75	33.18 / 1	Balance Hydrologics 800 BANCROFT WAY STE 201 CA	BERKELEY CUPA
---------------------	--------	-----	--------------------	--------------	---	------------------

Facility ID: FA0000781

**Additional Information**

Program Element:	GB01 - GREEN BUSINESS	Postal Address:	800 Bancroft, - 201
Billing Status:	02 - INACTIVE, NON-BILLABLE	Postal Address 2:	
Owner:	Ana Hoover	Postal State:	CA
City:	Berkeley	Postal Zip:	94710
Program Element:	4270 - HMBP - UNDER THRESHOLD	Postal Address:	800 Bancroft, - 201
Billing Status:	02 - INACTIVE, NON-BILLABLE	Postal Address 2:	
Owner:	Ana Hoover	Postal State:	CA
City:	Berkeley	Postal Zip:	94710

Map Key	Number of Records	Direction	Distance (mi/ft)	Elev/Diff (ft)	Site	DB
<a href="#">159</a>	1 of 5	E	0.25 / 1,314.88	52.50 / 20	BERKELEY HYDRAULIC SERVICE 2734 SAN PABLO AVE BERKELEY CA 94704	LUST

**Global ID:** T0600100182  
**Status:** COMPLETED - CASE CLOSED  
**Status Date:** 6/25/1999  
**Case Type:** LUST CLEANUP SITE  
**Date Source:** LUST Cleanup Sites from GeoTracker Search; LUST Cleanup Sites from GeoTracker Cleanup Sites Data Download

**County:** ALAMEDA  
**Latitude:** 37.856628  
**Longitude:** -122.288536

**LUST Cleanup Sites from GeoTracker Cleanup Sites Data Download - Facilities Detail**

**RB Case No:** 01-0195  
**Local Case No:** 01-0195  
**Begin Date:** 4/26/1988  
**Lead Agency:** SAN FRANCISCO BAY RWQCB (REGION 2)  
**Local Agency:** BERKELEY, CITY OF  
**CUF Case:** NO  
**Potential Media of Concern:** Other Groundwater (uses other than drinking water)  
**How Discovered Description:**  
**Calwater Watershed Name:** Bay Bridges - Berkeley (203.30)  
**DWR GW Subbasin Name:** Santa Clara Valley - East Bay Plain (2-009.04)  
**Disadvantaged Community:**  
**Site History:**

**Potential COC:** Gasoline  
**How Discovered:** Tank Closure  
**Stop Method:**  
**Stop Description:**  
**Case Worker:** UUU  
**File Location:**

**Regulatory Activity**

**Action Type:** RESPONSE  
**Date :** 7/16/2019  
**Action:** Correspondence

**Action Type:** ENFORCEMENT  
**Date :** 7/16/2019  
**Action:** Email Correspondence

**Action Type:** ENFORCEMENT  
**Date :** 6/25/1999  
**Action:** Closure/No Further Action Letter

**Action Type:** RESPONSE  
**Date :** 10/19/1988  
**Action:** Other Report / Document

**Action Type:** RESPONSE  
**Date :** 5/6/1988  
**Action:** Other Report / Document

**Action Type:** RESPONSE  
**Date :** 5/2/1988  
**Action:** Correspondence

**Action Type:** Other  
**Date :** 4/26/1988  
**Action:** Leak Reported

**Action Type:** RESPONSE  
**Date :** 4/26/1988  
**Action:** Other Report / Document

**Action Type:** Other  
**Date :** 4/26/1988  
**Action:** Leak Discovery

**Action Type:** Other  
**Date :** 4/26/1988

Map Key	Number of Records	Direction	Distance (mi/ft)	Elev/Diff (ft)	Site	DB
---------	-------------------	-----------	------------------	----------------	------	----

Action: Leak Stopped

**Regulatory Contacts**

<b>Contact Type:</b>	Local Agency Caseworker	<b>Address:</b>	2118 MILVIA STREET 3RD FLOOR
<b>Contact Name:</b>	GEOFFERY FIEDLER	<b>Email:</b>	gfiedler@ci.berkeley.ca.us
<b>City:</b>	BERKELEY	<b>Phone No:</b>	
<b>Organization Name:</b>	BERKELEY, CITY OF		

<b>Contact Type:</b>	Regional Board Caseworker	<b>Address:</b>	1515 CLAY ST SUITE 1400
<b>Contact Name:</b>	Regional Water Board	<b>Email:</b>	
<b>City:</b>	OAKLAND	<b>Phone No:</b>	
<b>Organization Name:</b>	SAN FRANCISCO BAY RWQCB (REGION 2)		

**Status History**

**Status:** Completed - Case Closed  
**Status Date:** 6/25/1999

**Status:** Open - Site Assessment  
**Status Date:** 7/29/1988

**Status:** Open - Case Begin Date  
**Status Date:** 4/26/1988

**LUST Sites from GeoTracker Search - Regulatory Profile (as of Feb 24, 2020)**

<b>Site Facility Name:</b>	BERKELEY HYDRAULIC SERVICE	<b>Potential COC:</b>	GASOLINE
<b>Site Facility Type:</b>	LUST CLEANUP SITE	<b>Facility Type:</b>	
<b>Cleanup Status:</b>	COMPLETED - CASE CLOSED	<b>Composting Method:</b>	
<b>Project Status:</b>		<b>Address:</b>	2734 SAN PABLO AVE
<b>WDR Place Type:</b>		<b>City:</b>	BERKELEY
<b>WDR File:</b>		<b>Zip:</b>	94704
<b>WDR Order:</b>		<b>County:</b>	ALAMEDA
<b>CUF Priority Assig:</b>		<b>CUF Claim:</b>	
<b>CUF Amount Paid:</b>			
<b>File Location:</b>			
<b>Designated Beneficial Use:</b>	MUN, AGR, IND, PROC		
<b>Project Oversight Agencies:</b>			
<b>Report Link:</b>	<a href="https://geotracker.waterboards.ca.gov/profile_report?global_id=T0600100182">https://geotracker.waterboards.ca.gov/profile_report?global_id=T0600100182</a>		
<b>Cleanup Status Detail:</b>	COMPLETED - CASE CLOSED AS OF 6/25/1999		
<b>Cleanup History Link:</b>	<a href="https://geotracker.waterboards.ca.gov/profile_report_include?global_id=T0600100182&amp;tabname=regulatoryhistory">https://geotracker.waterboards.ca.gov/profile_report_include?global_id=T0600100182&amp;tabname=regulatoryhistory</a>		
<b>Potential Media of Concern:</b>	OTHER GROUNDWATER (USES OTHER THAN DRINKING WATER)		
<b>User Defined Beneficial Use:</b>			
<b>DWR GW Sub Basin:</b>	Santa Clara Valley - East Bay Plain (2-009.04)		
<b>Calwater Watershed Name:</b>	Bay Bridges - Berkeley (203.30)		
<b>Post Closure Site Management:</b>			
<b>Future Land Use:</b>			
<b>Cleanup Oversight Agencies:</b>	SAN FRANCISCO BAY RWQCB (REGION 2) (LEAD) - CASE #: 01-0195 CASEWORKER: Regional Water Board BERKELEY, CITY OF - CASE #: 01-0195 CASEWORKER: GEOFFERY FIEDLER		
<b>Gndwater Monitoring Freque:</b>			
<b>Designated Beneficial Use Desc:</b>	Municipal and Domestic Supply, Agricultural Supply, Industrial Service Supply, Industrial Process Supply		
<b>Site History:</b>			

No site history available

**LUST Sites from GeoTracker Search - Cleanup Status History (as of Feb 24, 2020)**

**Status:** Completed - Case Closed  
**Date :** 6/25/1999

Map Key	Number of Records	Direction	Distance (mi/ft)	Elev/Diff (ft)	Site	DB
---------	-------------------	-----------	------------------	----------------	------	----

**Status:** Open - Site Assessment  
**Date :** 7/29/1988

**Status:** Open - Case Begin Date  
**Date :** 4/26/1988

**LUST Sites from GeoTracker Search - Regulatory Activities (as of Feb 24, 2020)**

**Action Type:** Response Requested - Other  
**Action Date:** 7/16/2019  
**Received Issue Date:** 7/16/2019  
**Action:** Correspondence  
**Doc Link:** [https://geotracker.waterboards.ca.gov/view\\_documents\\_all?global\\_id=T0600100182&doc\\_id=5999080](https://geotracker.waterboards.ca.gov/view_documents_all?global_id=T0600100182&doc_id=5999080)  
**Title Description Comments:**

Potential for Site-Contamination Related Environmental Impacts

**Action Type:** Other Regulatory Actions  
**Action Date:** 7/16/2019  
**Received Issue Date:** 7/16/2019  
**Action:** Email Correspondence  
**Doc Link:** [https://geotracker.waterboards.ca.gov/view\\_documents?global\\_id=T0600100182&enforcement\\_id=6408869&temptable=ENFORCEMENT](https://geotracker.waterboards.ca.gov/view_documents?global_id=T0600100182&enforcement_id=6408869&temptable=ENFORCEMENT)

**Title Description Comments:**

01-0195 Case Reopen

**Action Type:** Other Regulatory Actions  
**Action Date:** 6/25/1999  
**Received Issue Date:** 6/25/1999  
**Action:** Closure/No Further Action Letter  
**Doc Link:** [https://geotracker.waterboards.ca.gov/view\\_documents?global\\_id=T0600100182&enforcement\\_id=6297908&temptable=ENFORCEMENT](https://geotracker.waterboards.ca.gov/view_documents?global_id=T0600100182&enforcement_id=6297908&temptable=ENFORCEMENT)

**Title Description Comments:**

3-18-2010 161547 13620 CLOSURE LETTER-SUMMARY 010195

**Action Type:** Other Regulatory Actions  
**Action Date:** 6/25/1999  
**Received Issue Date:** 6/25/1999  
**Action:** Closure/No Further Action Letter  
**Doc Link:** [https://geotracker.waterboards.ca.gov/view\\_documents?global\\_id=T0600100182&enforcement\\_id=6058311&temptable=ENFORCEMENT](https://geotracker.waterboards.ca.gov/view_documents?global_id=T0600100182&enforcement_id=6058311&temptable=ENFORCEMENT)

**Title Description Comments:**

Case Closure Letter

**Action Type:** Other Regulatory Actions  
**Action Date:** 6/25/1999  
**Received Issue Date:** 6/25/1999  
**Action:** Closure/No Further Action Letter  
**Doc Link:** [https://geotracker.waterboards.ca.gov/view\\_documents?global\\_id=T0600100182&enforcement\\_id=6297909&temptable=ENFORCEMENT](https://geotracker.waterboards.ca.gov/view_documents?global_id=T0600100182&enforcement_id=6297909&temptable=ENFORCEMENT)

**Title Description Comments:**

3-18-2010 162999 15257 CLOSURE SUMMARY LTR 010195

**Action Type:** Response Requested - Other  
**Action Date:** 10/19/1988  
**Received Issue Date:** 10/19/1988  
**Action:** Other Report / Document  
**Doc Link:** [https://geotracker.waterboards.ca.gov/view\\_documents\\_all?global\\_id=T0600100182&doc\\_id=5900087](https://geotracker.waterboards.ca.gov/view_documents_all?global_id=T0600100182&doc_id=5900087)  
**Title Description Comments:**

3-18-2010 163000 15261 MONITORING WELL INSTALLATION REPORT 010195

**Action Type:** Response Requested - Other  
**Action Date:** 5/6/1988  
**Received Issue Date:** 5/6/1988  
**Action:** Other Report / Document  
**Doc Link:** [https://geotracker.waterboards.ca.gov/view\\_documents\\_all?global\\_id=T0600100182&doc\\_id=5900090](https://geotracker.waterboards.ca.gov/view_documents_all?global_id=T0600100182&doc_id=5900090)  
**Title Description Comments:**

3-18-2010 162997 15259 CONTAMINATION SITE REPORT 010195

**Action Type:** Response Requested - Other  
**Action Date:** 5/2/1988  
**Received Issue Date:** 5/2/1988  
**Action:** Correspondence  
**Doc Link:** [https://geotracker.waterboards.ca.gov/view\\_documents\\_all?global\\_id=T0600100182&doc\\_id=5900088](https://geotracker.waterboards.ca.gov/view_documents_all?global_id=T0600100182&doc_id=5900088)  
**Title Description Comments:**

3-18-2010 163001 15260 LTR RE SOIL SAMPLE ANALYSIS 010195

**Action Type:** Response Requested - Other  
**Action Date:** 4/26/1988  
**Received Issue Date:** 4/26/1988  
**Action:** Other Report / Document  
**Doc Link:** [https://geotracker.waterboards.ca.gov/view\\_documents\\_all?global\\_id=T0600100182&doc\\_id=5900085](https://geotracker.waterboards.ca.gov/view_documents_all?global_id=T0600100182&doc_id=5900085)  
**Title Description Comments:**

3-18-2010 162998 15258 CONTAMINATION SITE REPORT 010195

**Action Type:** Leak Action  
**Action Date:** 4/26/1988  
**Received Issue Date:**  
**Action:** Leak Discovery  
**Doc Link:**  
**Title Description Comments:**

**Action Type:** Leak Action  
**Action Date:** 4/26/1988  
**Received Issue Date:**  
**Action:** Leak Stopped  
**Doc Link:**  
**Title Description Comments:**

**Action Type:** Leak Action  
**Action Date:** 4/26/1988  
**Received Issue Date:**  
**Action:** Leak Reported  
**Doc Link:**  
**Title Description Comments:**

**LUST Sites from GeoTracker Search - Documents (as of Feb 24, 2020)**

<b>Document Type:</b>	Site Documents	<b>Size :</b>	
<b>Document Date:</b>	7/16/2019	<b>Submitted By:</b>	LAURENT MEILLIER (REGULATOR)
<b>Type:</b>	EMAIL CORRESPONDENCE	<b>Submitted:</b>	
<b>Title:</b>	01-0195 CASE REOPEN		
<b>Title Link:</b>	<a href="https://geotracker.waterboards.ca.gov/view_documents?global_id=T0600100182&amp;enforcement_id=6408869">https://geotracker.waterboards.ca.gov/view_documents?global_id=T0600100182&amp;enforcement_id=6408869</a>		

<b>Document Type:</b>	Site Documents	<b>Size :</b>	
<b>Document Date:</b>	7/16/2019	<b>Submitted By:</b>	LAURENT MEILLIER (REGULATOR)
<b>Type:</b>	CORRESPONDENCE	<b>Submitted:</b>	
<b>Title:</b>	POTENTIAL FOR SITE-CONTAMINATION RELATED ENVIRONMENTAL IMPACTS		

Map Key	Number of Records	Direction	Distance (mi/ft)	Elev/Diff (ft)	Site	DB
<b>Title Link:</b> <a href="https://geotracker.waterboards.ca.gov/view_documents?global_id=T0600100182&amp;document_id=5999080">https://geotracker.waterboards.ca.gov/view_documents?global_id=T0600100182&amp;document_id=5999080</a>						
<b>Document Type:</b>	Site Documents				<b>Size :</b>	
<b>Document Date:</b>	6/25/1999				<b>Submitted By:</b>	MICHELE HARDEN (REGULATOR)
<b>Type:</b>	CLOSURE/NO FURTHER ACTION LETTER				<b>Submitted:</b>	
<b>Title:</b>	3-18-2010 161547 13620 CLOSURE LETTER-SUMMARY 010195					
<b>Title Link:</b>	<a href="https://geotracker.waterboards.ca.gov/view_documents?global_id=T0600100182&amp;enforcement_id=6297908">https://geotracker.waterboards.ca.gov/view_documents?global_id=T0600100182&amp;enforcement_id=6297908</a>					
<b>Document Type:</b>	Site Documents				<b>Size :</b>	
<b>Document Date:</b>	6/25/1999				<b>Submitted By:</b>	MICHELE HARDEN (REGULATOR)
<b>Type:</b>	CLOSURE/NO FURTHER ACTION LETTER				<b>Submitted:</b>	
<b>Title:</b>	3-18-2010 162999 15257 CLOSURE SUMMARY LTR 010195					
<b>Title Link:</b>	<a href="https://geotracker.waterboards.ca.gov/view_documents?global_id=T0600100182&amp;enforcement_id=6297909">https://geotracker.waterboards.ca.gov/view_documents?global_id=T0600100182&amp;enforcement_id=6297909</a>					
<b>Document Type:</b>	Site Documents				<b>Size :</b>	
<b>Document Date:</b>	6/25/1999				<b>Submitted By:</b>	(REGULATOR)
<b>Type:</b>	CLOSURE/NO FURTHER ACTION LETTER				<b>Submitted:</b>	
<b>Title:</b>	CASE CLOSURE LETTER					
<b>Title Link:</b>	<a href="https://geotracker.waterboards.ca.gov/view_documents?global_id=T0600100182&amp;enforcement_id=6058311">https://geotracker.waterboards.ca.gov/view_documents?global_id=T0600100182&amp;enforcement_id=6058311</a>					
<b>Document Type:</b>	Site Documents				<b>Size :</b>	
<b>Document Date:</b>	10/19/1988				<b>Submitted By:</b>	MICHELE HARDEN (REGULATOR)
<b>Type:</b>	OTHER REPORT / DOCUMENT				<b>Submitted:</b>	
<b>Title:</b>	3-18-2010 163000 15261 MONITORING WELL INSTALLATION REPORT 010195					
<b>Title Link:</b>	<a href="https://geotracker.waterboards.ca.gov/view_documents?global_id=T0600100182&amp;document_id=5900087">https://geotracker.waterboards.ca.gov/view_documents?global_id=T0600100182&amp;document_id=5900087</a>					
<b>Document Type:</b>	Site Documents				<b>Size :</b>	
<b>Document Date:</b>	5/6/1988				<b>Submitted By:</b>	MICHELE HARDEN (REGULATOR)
<b>Type:</b>	OTHER REPORT / DOCUMENT				<b>Submitted:</b>	
<b>Title:</b>	3-18-2010 162997 15259 CONTAMINATION SITE REPORT 010195					
<b>Title Link:</b>	<a href="https://geotracker.waterboards.ca.gov/view_documents?global_id=T0600100182&amp;document_id=5900090">https://geotracker.waterboards.ca.gov/view_documents?global_id=T0600100182&amp;document_id=5900090</a>					
<b>Document Type:</b>	Site Documents				<b>Size :</b>	
<b>Document Date:</b>	5/2/1988				<b>Submitted By:</b>	MICHELE HARDEN (REGULATOR)
<b>Type:</b>	CORRESPONDENCE				<b>Submitted:</b>	
<b>Title:</b>	3-18-2010 163001 15260 LTR RE SOIL SAMPLE ANALYSIS 010195					
<b>Title Link:</b>	<a href="https://geotracker.waterboards.ca.gov/view_documents?global_id=T0600100182&amp;document_id=5900088">https://geotracker.waterboards.ca.gov/view_documents?global_id=T0600100182&amp;document_id=5900088</a>					
<b>Document Type:</b>	Site Documents				<b>Size :</b>	
<b>Document Date:</b>	4/26/1988				<b>Submitted By:</b>	MICHELE HARDEN (REGULATOR)
<b>Type:</b>	OTHER REPORT / DOCUMENT				<b>Submitted:</b>	
<b>Title:</b>	3-18-2010 162998 15258 CONTAMINATION SITE REPORT 010195					
<b>Title Link:</b>	<a href="https://geotracker.waterboards.ca.gov/view_documents?global_id=T0600100182&amp;document_id=5900085">https://geotracker.waterboards.ca.gov/view_documents?global_id=T0600100182&amp;document_id=5900085</a>					

<a href="#">159</a>	2 of 5	E	0.25 / 1,314.88	52.50 / 20	HYDRAULIC SERVICES INC 2734 SAN PABLO AVENUE BERKELEY CA 94702	HHSS
---------------------	--------	---	--------------------	---------------	--	------

**County:**  
**Pdf File Url:** <http://geotracker.waterboards.ca.gov/ustpdfs/pdf/000364ab.pdf>

<a href="#">159</a>	3 of 5	E	0.25 / 1,314.88	52.50 / 20	HYDRAULIC SERVICES, INC. 2734 SAN PABLO AVE CA	BERKELEY CUPA
---------------------	--------	---	--------------------	---------------	--	------------------

**Facility ID:** FA0000124

**Additional Information**

<b>Program Element:</b>	4200 - HMBP	<b>Postal Address:</b>	2734 SAN PABLO AVENUE
<b>Billing Status:</b>	02 - INACTIVE, NON-BILLABLE	<b>Postal Address 2:</b>	
<b>Owner:</b>	JOSEPH E. BLAHA AND DAVID M. MENDEZ	<b>Postal State:</b>	CA
<b>City:</b>	Berkeley	<b>Postal Zip:</b>	94702

<b>Program Element:</b>	4400 - HAZ WASTE GENERATOR	<b>Postal Address:</b>	2734 SAN PABLO AVENUE
-------------------------	----------------------------	------------------------	-----------------------

Map Key	Number of Records	Direction	Distance (mi/ft)	Elev/Diff (ft)	Site	DB
<b>Billing Status:</b>		02 - INACTIVE, NON-BILLABLE		<b>Postal Address 2:</b>		
<b>Owner:</b>		JOSEPH E. BLAHA AND DAVID M. MENDEZ		<b>Postal State:</b>		CA
<b>City:</b>		Berkeley		<b>Postal Zip:</b>		94702
<a href="#">159</a>	4 of 5	E	0.25 / 1,314.88	52.50 / 20	HYDRAULIC SERVICES, INC. 2734 SAN PABLO AVE BERKELEY CA 94702	DELISTED HAZ
<b>Siteid:</b>		394965				
<b>Latitude:</b>		37.856630				
<b>Longitude:</b>		-122.288540				
<b>Original Source:</b>		CHAZ				
<b>Record Date:</b>		30-MAY-2017				
<a href="#">159</a>	5 of 5	E	0.25 / 1,314.88	52.50 / 20	HYDRAULIC SERVICES INC. 2734 SAN PABLO AVENUE BERKELEY CA	HIST TANK
<b>Owner Name:</b>		VABRO INDUSTRIES		<b>No of Containers:</b>		2
<b>Owner Street:</b>		2734 SAN PABLO AVENUE		<b>County:</b>		ALAMEDA
<b>Owner City:</b>		BERKELEY		<b>Facility State:</b>		CA
<b>Owner State:</b>		CA		<b>Facility Zip:</b>		94702
<b>Owner Zip:</b>		94702				
<a href="#">160</a>	1 of 2	N	0.25 / 1,314.93	33.20 / 1	BALLAST ENERGY, INC. 816 BANCROFT WAY STE A CA	BERKELEY CUPA
<b>Facility ID:</b>		FA0000984				
<b>Additional Information</b>						
<b>Program Element:</b>		4400 - HAZ WASTE GENERATOR		<b>Postal Address:</b>		626 BANCROFT WAY, STE 3C
<b>Billing Status:</b>		02 - INACTIVE, NON-BILLABLE		<b>Postal Address 2:</b>		
<b>Owner:</b>		BRYAN HO		<b>Postal State:</b>		CA
<b>City:</b>		BERKELEY		<b>Postal Zip:</b>		94710
<b>Program Element:</b>		4200 - HMBP		<b>Postal Address:</b>		626 BANCROFT WAY, STE 3C
<b>Billing Status:</b>		02 - INACTIVE, NON-BILLABLE		<b>Postal Address 2:</b>		
<b>Owner:</b>		BRYAN HO		<b>Postal State:</b>		CA
<b>City:</b>		BERKELEY		<b>Postal Zip:</b>		94710
<a href="#">160</a>	2 of 2	N	0.25 / 1,314.93	33.20 / 1	BALLAST ENERGY, INC. 816 BANCROFT WAY STE A BERKELEY CA 94710	DELISTED HAZ
<b>Siteid:</b>		176174				
<b>Latitude:</b>		37.863343				
<b>Longitude:</b>		-122.296600				
<b>Original Source:</b>		CHAZ				
<b>Record Date:</b>		30-MAY-2017				
<a href="#">161</a>	1 of 3	NNW	0.25 / 1,315.83	29.06 / -3	SIEMONS MAILING SERVICE INC 742 BANCROFT WAY BERKELEY CA 94710	HHSS
<b>County:</b>						
<b>Pdf File Url:</b>		<a href="http://geotracker.waterboards.ca.gov/ustpdfs/pdf/00036372.pdf">http://geotracker.waterboards.ca.gov/ustpdfs/pdf/00036372.pdf</a>				



Map Key	Number of Records	Direction	Distance (mi/ft)	Elev/Diff (ft)	Site	DB
<a href="#">161</a>	2 of 3	NNW	0.25 / 1,315.83	29.06 / -3	SIEMON'S MAILING SERVICE 742 BANCROFT WAY CA	BERKELEY CUPA
Facility ID:		FA0000829				
<b>Additional Information</b>						
Program Element:	4270 - HMBP - UNDER THRESHOLD	Postal Address:				
Billing Status:	02 - INACTIVE, NON-BILLABLE	Postal Address 2:				
Owner:	Mike Siemons	Postal State:		CA		
City:	BERKELEY	Postal Zip:				
<a href="#">161</a>	3 of 3	NNW	0.25 / 1,315.83	29.06 / -3	SIEMONS MAILING SERVICE INC. 742 BANCROFT WAY BERKELEY CA	HIST TANK
Owner Name:	SIEMONS MAILING SERVICE, INC.	No of Containers:	1			
Owner Street:	742 BANCROFT WAY	County:	ALAMEDA			
Owner City:	BERKELEY	Facility State:	CA			
Owner State:	CA	Facility Zip:	94710			
Owner Zip:	94710					
<a href="#">162</a>	1 of 1	ESE	0.25 / 1,320.50	50.07 / 18	TWO MILE WINES 2816 SAN PABLO AVE CA	BERKELEY CUPA
Facility ID:		FA0000655				
<b>Additional Information</b>						
Program Element:	4200 - HMBP	Postal Address:		547 61ST STREET		
Billing Status:	02 - INACTIVE, NON-BILLABLE	Postal Address 2:				
Owner:	ADAM NELSON	Postal State:		CA		
City:	OAKLAND	Postal Zip:		94609		
<a href="#">163</a>	1 of 1	E	0.25 / 1,321.35	52.61 / 20	BERKELEY RADIATOR WORKS DBA BERKELEY RADIATOR INC. 2732 San Pablo AVE CA	BERKELEY CUPA
Facility ID:		FA0000047				
<b>Additional Information</b>						
Program Element:	SW02 - STORMWATER	Postal Address:		2732 San Pablo Ave		
Billing Status:	01 - ACTIVE, CUPA	Postal Address 2:				
Owner:	michael/Dennis Smith	Postal State:		CA		
City:	Berkeley	Postal Zip:		94702		
Program Element:	4400 - HAZ WASTE GENERATOR	Postal Address:		2732 San Pablo Ave		
Billing Status:	01 - ACTIVE, CUPA	Postal Address 2:				
Owner:	michael/Dennis Smith	Postal State:		CA		
City:	Berkeley	Postal Zip:		94702		
Program Element:	4200 - HMBP	Postal Address:		2732 San Pablo Ave		
Billing Status:	01 - ACTIVE, CUPA	Postal Address 2:				
Owner:	michael/Dennis Smith	Postal State:		CA		
City:	Berkeley	Postal Zip:		94702		

Map Key	Number of Records	Direction	Distance (mi/ft)	Elev/Diff (ft)	Site	DB
<a href="#">164</a>	1 of 2	SSE	0.25 / 1,322.43	32.39 / 0	CAMP ASHBY BERKELEY CA	ENVIROSTOR

**Estor/EPA ID:** 80000378  
**Site Code:**  
**Nat Priority List:** NO  
**APN:** NONE SPECIFIED  
**Census Tract:** 6001422000  
**Site Type:** FUDS  
**Address Description:**  
**Office:** CLEANUP SACRAMENTO  
**Special Program:**  
**Funding:** DERA  
**Cleanup Status:** NO FURTHER ACTION AS OF 9/13/2012  
**Cleanup Oversight Agencies:** DTSC - SITE CLEANUP PROGRAM - LEAD AGENCY  
**School District:**  
**Past Use that Caused Contam:** NONE SPECIFIED  
**Potential Media Affected:** NONE SPECIFIED  
**Potential Contaminant of Concern:**

NONE SPECIFIED

**Site History:**

FROM THE CORPS PUBLIC GIS SYSTEM: Property Description - Site is located in the San Francisco Bay are, in Berkeley, Alameda Co, in the vicinity of Ashby Ave & 7th Street. The site is now built-over & occupied by numerous private businesses, both commercial & industrial. Examination of the streets and bldgs did not identify an remains of Camp Ashby.

Property History - On 1 Jan 1942, 12.65 leased ac and 0.88 permit ac were acquired from private owners, the State of CA & city of Berkeley for the San Francisco Port of Embarkation in the 6th Army Area. The total ac acquired was 13.53. The leases terminated between 1 Jan 1942 and 11 Oct 1946. The permit terminated on 11 Oct 1946.

**Status:** NO FURTHER ACTION  
**A2 Program Type:** MILITARY EVALUATION  
**CalEnviroScreen Score:** 76-80%  
**Summary Link:** [http://www.envirostor.dtsc.ca.gov/public/profile\\_report?global\\_id=80000378](http://www.envirostor.dtsc.ca.gov/public/profile_report?global_id=80000378)

**Completed Activities**

**Title:** No Department of Defense Action Indicated - Camp Asbury - J09CA0765  
**Title Link:** [http://www.envirostor.dtsc.ca.gov/public/final\\_documents2?global\\_id=80000378&doc\\_id=60309264](http://www.envirostor.dtsc.ca.gov/public/final_documents2?global_id=80000378&doc_id=60309264)  
**Area Name:**  
**Area Link:**  
**Sub Area:**  
**Sub Area Link:**  
**Document Type:** No Department of Defense Action Indicated (NDAI)  
**Date Completed:** 9/13/2012  
**Comments:** This determination is based on information in DTSC's and the Water Boards' possession at this time concerning Department of Defense (DoD) activities on the sites listed above. DTSC and the Water Boards reserve the right to address any appropriate environmental or human health related issue, should additional information concerning the environmental condition of these sites become available in the future.

<a href="#">164</a>	2 of 2	SSE	0.25 / 1,322.43	32.39 / 0	Camp Ashby BERKELEY CA	FUDS
---------------------	--------	-----	-----------------	-----------	---------------------------	------

**FUDS No:** J09CA0765  
**INST ID:** CA99799F570600  
**Object ID:** 1121  
**NPL Status:** Not Listed  
**Status:** Properties with all projects at site closeout  
**FY:** 2018  
**Eligibility:** Eligible  
**Current Owner:** Private Sector  
**EMS Map Link:** <https://fudsportal.usace.army.mil/ems/ems/inventory/map/map?id=57283>

**EPA Region:** 09  
**CONG DIST:** 13  
**County:** ALAMEDA  
**County Code:** Sacramento District (SPK)  
**Latitude:** 37.85166667  
**Longitude:** -122.29166667  
**Has Projects:** Yes

Map Key	Number of Records	Direction	Distance (mi/ft)	Elev/Diff (ft)	Site	DB
<a href="#">165</a>	1 of 1	E	0.25 / 1,326.55	52.62 / 20	WHOLESALE TRANSMISSION SERVICE 2730 SAN PABLO AVE BERKELEY CA 94702	DELISTED HAZ
<b>Siteid:</b>		171734				
<b>Latitude:</b>		37.856980				
<b>Longitude:</b>		-122.288580				
<b>Original Source:</b>		CHAZ				
<b>Record Date:</b>		30-MAY-2017				

<a href="#">166</a>	1 of 1	NW	0.25 / 1,330.15	18.43 / -14	ASBESTOS TEM LABORATORIES, INC. 630 BANCROFT WAY BERKELEY CA 94710	DELISTED HAZ
<b>Siteid:</b>		412808				
<b>Latitude:</b>		37.862651				
<b>Longitude:</b>		-122.300102				
<b>Original Source:</b>		CHAZ				
<b>Record Date:</b>		14-MAR-2017				

<a href="#">167</a>	1 of 1	N	0.25 / 1,330.35	34.81 / 3	IMO DELAVAL BERKELEY MACHINE SHOP 827 BANCROFT WAY BERKELEY CA 94710	CLEANUP SITES
<b>Global ID:</b>		T10000007960		<b>Site Facility Type:</b>		CLEANUP PROGRAM SITE
<b>Status:</b>		OPEN - INACTIVE		<b>County:</b>		ALAMEDA
<b>Status Date:</b>		11/12/2015		<b>Latitude:</b>		37.86352
<b>Longitude:</b>		-122.29623				
<b>Data Source:</b>		Cleanup Program Sites from GeoTracker Search; Cleanup Sites from GeoTracker Cleanup Sites Data Download				

**Cleanup Sites from GeoTracker Cleanup Sites Data Download - Facilities Detail**

<b>RB Case No:</b>	01S0140	<b>CUF Case:</b>	NO
<b>Local Case No:</b>		<b>Case Worker:</b>	UUU
<b>Begin Date:</b>	11/12/2015	<b>File Location:</b>	Regional Board
<b>Stop Method:</b>			
<b>Lead Agency:</b>	SAN FRANCISCO BAY RWQCB (REGION 2)		
<b>Local Agency:</b>	Kerosene		
<b>Potential COC:</b>	Other Groundwater (uses other than drinking water)		
<b>Potential Media of Concern:</b>			
<b>How Discovered:</b>			
<b>How Discovered Description:</b>			
<b>Stop Description:</b>			
<b>Calwater Watershed Name:</b>	Bay Bridges - Berkeley (203.30)		
<b>DWR GW Subbasin Name:</b>	Santa Clara Valley - East Bay Plain (2-009.04)		
<b>Disadvantaged Community:</b>			
<b>Site History:</b>			

**Cleanup Sites from GeoTracker Cleanup Sites Data Download - Regulatory Acitivity**

<b>Action Type:</b>	RESPONSE
<b>Date :</b>	1988-07-13 00:00:00
<b>Action:</b>	Site Assessment Report
<b>Action Type:</b>	RESPONSE
<b>Date :</b>	1980-03-10 00:00:00
<b>Action:</b>	Site Assessment Report

Map Key	Number of Records	Direction	Distance (mi/ft)	Elev/Diff (ft)	Site	DB
---------	-------------------	-----------	------------------	----------------	------	----

**Cleanup Sites from GeoTracker Cleanup Sites Data Download - Status History**

**Status:** Open - Case Begin Date  
**Status Date:** 2015-11-12 00:00:00

**Status:** Open - Inactive  
**Status Date:** 2015-11-12 00:00:00

**Cleanup Program Sites from GeoTracker Search - Regulatory Profile (as of Feb 24, 2020)**

<b>Project Status:</b>		<b>WDR Place Type:</b>	
<b>CUF Claim:</b>		<b>WDR File:</b>	
<b>CUF Priority Assign:</b>		<b>WDR Order:</b>	
<b>CUF Amount Paid:</b>		<b>File Location:</b>	REGIONAL BOARD
<b>Facility Type:</b>		<b>Composting Method:</b>	
<b>User Defined Beneficial Use:</b>			
<b>Designated Beneficial Use:</b>	MUN, AGR, IND, PROC		
<b>Designated Beneficial Use Desc:</b>	Municipal and Domestic Supply, Agricultural Supply, Industrial Service Supply, Industrial Process Supply		
<b>Project Oversight Agencies:</b>			
<b>Report Link:</b>	<a href="https://geotracker.waterboards.ca.gov/profile_report?global_id=T10000007960">https://geotracker.waterboards.ca.gov/profile_report?global_id=T10000007960</a>		
<b>Cleanup Status Detail:</b>	OPEN - INACTIVE AS OF 11/12/2015		
<b>Cleanup History Link:</b>	<a href="https://geotracker.waterboards.ca.gov/profile_report_include?global_id=T10000007960&amp;tabname=regulatoryhistory">https://geotracker.waterboards.ca.gov/profile_report_include?global_id=T10000007960&amp;tabname=regulatoryhistory</a>		
<b>Potential COC:</b>	KEROSENE		
<b>Potential Media of Concern:</b>	OTHER GROUNDWATER (USES OTHER THAN DRINKING WATER)		
<b>GW Monitoring Freq:</b>			
<b>DWR GW Sub Basin:</b>	Santa Clara Valley - East Bay Plain (2-009.04)		
<b>Calwater Watershed Name:</b>	Bay Bridges - Berkeley (203.30)		
<b>Post Closure Site Management:</b>			
<b>Future Land Use:</b>			
<b>Cleanup Oversight Agencies:</b>	SAN FRANCISCO BAY RWQCB (REGION 2) (LEAD) - CASE #: 01S0140 CASEWORKER: Regional Water Board		

**Site History:**

No site history available

**Sites from GeoTracker Search - Regulatory Activities (as of Feb 24, 2020)**

<b>Action Type:</b>	Response Requested - Reports
<b>Action Date:</b>	7/13/1988
<b>Received Issue Date:</b>	7/13/1988
<b>Action:</b>	Site Assessment Report
<b>Doc Link:</b>	<a href="https://geotracker.waterboards.ca.gov/view_documents_all?global_id=T10000007960&amp;doc_id=5974769">https://geotracker.waterboards.ca.gov/view_documents_all?global_id=T10000007960&amp;doc_id=5974769</a>
<b>Title Description Comments:</b>	

Envrionemtnal Site Assessment Report

<b>Action Type:</b>	Response Requested - Reports
<b>Action Date:</b>	3/10/1980
<b>Received Issue Date:</b>	3/10/1980
<b>Action:</b>	Site Assessment Report
<b>Doc Link:</b>	<a href="https://geotracker.waterboards.ca.gov/view_documents_all?global_id=T10000007960&amp;doc_id=5974846">https://geotracker.waterboards.ca.gov/view_documents_all?global_id=T10000007960&amp;doc_id=5974846</a>
<b>Title Description Comments:</b>	

Phase II Environmental Site Assessment

**Sites from GeoTracker Search - Documents (as of Feb 24, 2020)**

<b>Document Type:</b>	Site Documents	<b>Submitted:</b>	
<b>Document Date:</b>	7/13/1988	<b>Submitted By:</b>	JOHN SEAL (REGULATOR)
<b>Size :</b>			

Map Key	Number of Records	Direction	Distance (mi/ft)	Elev/Diff (ft)	Site	DB
---------	-------------------	-----------	------------------	----------------	------	----

**Title:** ENVIRONMENTAL SITE ASSESSMENT REPORT  
**Title Link:** [https://geotracker.waterboards.ca.gov/view\\_documents?global\\_id=T10000007960&document\\_id=5974769](https://geotracker.waterboards.ca.gov/view_documents?global_id=T10000007960&document_id=5974769)  
**Type:** SITE ASSESSMENT REPORT

**Document Type:** Site Documents  
**Document Date:** 3/10/1980  
**Submitted:**  
**Submitted By:** JOHN SEAL (REGULATOR)

**Size :**  
**Title:** PHASE II ENVIRONMENTAL SITE ASSESSMENT  
**Title Link:** [https://geotracker.waterboards.ca.gov/view\\_documents?global\\_id=T10000007960&document\\_id=5974846](https://geotracker.waterboards.ca.gov/view_documents?global_id=T10000007960&document_id=5974846)  
**Type:** SITE ASSESSMENT REPORT

**Sites from GeoTracker Search - Cleanup Status History (as of Feb 24, 2020)**

**Status:** Open - Inactive  
**Date :** 11/12/2015

**Status:** Open - Case Begin Date  
**Date :** 11/12/2015

<a href="#">168</a>	1 of 4	NW	0.25 / 1,332.49	19.50 / -13	ADURO BIOTECH, INC. 626 BANCROFT WAY STE 3C BERKELEY CA 94710	DELISTED HAZ
---------------------	--------	----	--------------------	----------------	---	-----------------

**Siteid:** 3141  
**Latitude:** 37.861500  
**Longitude:** -122.299600  
**Original Source:** CHAZ  
**Record Date:** 30-MAY-2017

<a href="#">168</a>	2 of 4	NW	0.25 / 1,332.49	19.50 / -13	ACRIGEN BIOSCIENCES 626 BANCROFT WAY STE A-027 BERKELEY CA 94710	RCRA TSD
---------------------	--------	----	--------------------	----------------	--	----------

**EPA Handler ID:** CAL000445561  
**Gen Status Universe:** No Report  
**Contact Name:** DAVID RABUKA  
**Contact Address:** 626 BANCROFT WAY STE A-027 , , BERKELEY , CA, 94710 ,  
**Contact Phone No and Ext:** 619-847-1193  
**Contact Email:** DAVID.RABUKA@ACRIGEN.COM  
**Contact Country:**  
**Land Type:**  
**County Name:** ALAMEDA  
**EPA Region:** 09  
**Receive Date:** 20190425

**Violation/Evaluation Summary**

**Note:** NO RECORDS: As of May 2020, there are no Compliance Monitoring and Enforcement (violation) records associated with this facility (EPA ID).

**Handler Summary**

**Importer Activity:** No  
**Mixed Waste Generator:** No  
**Transporter Activity:** No  
**Transfer Facility:** No  
**Onsite Burner Exemption:** No  
**Smelting, Melting and Refining:** No  
**Underground Injection Control:** No  
**Commercial TSD:** No  
**Used Oil Transporter:** No  
**Used Oil Transfer Facility:** No  
**Used Oil Processor:** No

Map Key	Number of Records	Direction	Distance (mi/ft)	Elev/Diff (ft)	Site	DB
Used Oil Refiner:		No				
Used Oil Burner:		No				
Used Oil Market Burner:		No				
Used Oil Spec Marketer:		No				

#### Hazardous Waste Handler Details

**Sequence No:** 1  
**Receive Date:** 20190425  
**Handler Name:** ACRIGEN BIOSCIENCES  
**Federal Waste Generator Code:** N  
**Generator Code Description:** Not a Generator, Verified  
**Source Type:** Implementer

#### Owner/Operator Details

<b>Owner/Operator Ind:</b>	Current Owner	<b>Street No:</b>	
<b>Type:</b>	Other	<b>Street 1:</b>	202 STANFORD AVE
<b>Name:</b>	ACRIGEN BIOSCIENCES	<b>Street 2:</b>	
<b>Date Became Current:</b>		<b>City:</b>	KENSINGTON
<b>Date Ended Current:</b>		<b>State:</b>	CA
<b>Phone:</b>	619-847-1193	<b>Country:</b>	
<b>Source Type:</b>	Implementer	<b>Zip Code:</b>	94708
<b>Owner/Operator Ind:</b>	Current Operator	<b>Street No:</b>	
<b>Type:</b>	Other	<b>Street 1:</b>	626 BANCROFT WAY STE A-027
<b>Name:</b>	DAVID RABUKA	<b>Street 2:</b>	
<b>Date Became Current:</b>		<b>City:</b>	BERKELEY
<b>Date Ended Current:</b>		<b>State:</b>	CA
<b>Phone:</b>	619-847-1193	<b>Country:</b>	
<b>Source Type:</b>	Implementer	<b>Zip Code:</b>	94710

<a href="#">168</a>	3 of 4	NW	0.25 / 1,332.49	19.50 / -13	TROPHIC LLC DBA BONNEVILLE LABS 626 BANCROFT WAY STE A BERKELEY CA 94710	RCRA TSD
---------------------	--------	----	--------------------	----------------	---	----------

**EPA Handler ID:** CAL000444722  
**Gen Status Universe:** No Report  
**Contact Name:** BETH ZOTTER  
**Contact Address:** 1065 STANNAGE AVE , , ALBANY , CA, 94706 ,  
**Contact Phone No and Ext:** 251-442-4018  
**Contact Email:** TROPHICINC@GMAIL.COM  
**Contact Country:**  
**Land Type:**  
**County Name:** ALAMEDA  
**EPA Region:** 09  
**Receive Date:** 20190322

#### Violation/Evaluation Summary

**Note:** NO RECORDS: As of May 2020, there are no Compliance Monitoring and Enforcement (violation) records associated with this facility (EPA ID).

#### Handler Summary

**Importer Activity:** No  
**Mixed Waste Generator:** No  
**Transporter Activity:** No  
**Transfer Facility:** No  
**Onsite Burner Exemption:** No  
**Smelting, Melting and Refining:** No  
**Underground Injection Control:** No

Map Key	Number of Records	Direction	Distance (mi/ft)	Elev/Diff (ft)	Site	DB
Commercial TSD:		No				
Used Oil Transporter:		No				
Used Oil Transfer Facility:		No				
Used Oil Processor:		No				
Used Oil Refiner:		No				
Used Oil Burner:		No				
Used Oil Market Burner:		No				
Used Oil Spec Marketer:		No				

#### Hazardous Waste Handler Details

**Sequence No:** 1  
**Receive Date:** 20190322  
**Handler Name:** TROPIC LLC DBA BONNEVILLE LABS  
**Federal Waste Generator Code:** N  
**Generator Code Description:** Not a Generator, Verified  
**Source Type:** Implementer

#### Owner/Operator Details

<b>Owner/Operator Ind:</b>	Current Owner	<b>Street No:</b>	
<b>Type:</b>	Other	<b>Street 1:</b>	1065 STANNAGE AVE
<b>Name:</b>	TROPIC LLC	<b>Street 2:</b>	
<b>Date Became Current:</b>		<b>City:</b>	ALBANY
<b>Date Ended Current:</b>		<b>State:</b>	CA
<b>Phone:</b>	251-442-4018	<b>Country:</b>	
<b>Source Type:</b>	Implementer	<b>Zip Code:</b>	94706

<b>Owner/Operator Ind:</b>	Current Operator	<b>Street No:</b>	
<b>Type:</b>	Other	<b>Street 1:</b>	1065 STANNAGE AVE
<b>Name:</b>	BETH ZOTTER	<b>Street 2:</b>	
<b>Date Became Current:</b>		<b>City:</b>	ALBANY
<b>Date Ended Current:</b>		<b>State:</b>	CA
<b>Phone:</b>	251-442-4018	<b>Country:</b>	
<b>Source Type:</b>	Implementer	<b>Zip Code:</b>	94706

<a href="#">168</a>	4 of 4	NW	0.25 / 1,332.49	19.50 / -13	CHAMELEON BIOSCIENCES 626 BANCROFT WAY STE A BERKELEY CA 94710	RCRA TSD
---------------------	--------	----	--------------------	----------------	--	----------

**EPA Handler ID:** CAL000446198  
**Gen Status Universe:** No Report  
**Contact Name:** AWILDA ROSARIO  
**Contact Address:** 626 BANCROFT WAY STE A , , BERKELEY , CA, 94710 ,  
**Contact Phone No and Ext:** 813-579-7822  
**Contact Email:** AWILDAR@CHAMELEONBIOSCI.COM  
**Contact Country:**  
**Land Type:**  
**County Name:** ALAMEDA  
**EPA Region:** 09  
**Receive Date:** 20190523

#### Violation/Evaluation Summary

**Note:** NO RECORDS: As of May 2020, there are no Compliance Monitoring and Enforcement (violation) records associated with this facility (EPA ID).

#### Handler Summary

**Importer Activity:** No  
**Mixed Waste Generator:** No  
**Transporter Activity:** No  
**Transfer Facility:** No

Map Key	Number of Records	Direction	Distance (mi/ft)	Elev/Diff (ft)	Site	DB
<b>Onsite Burner Exemption:</b>		No				
<b>Smelting, Melting and Refining:</b>		No				
<b>Underground Injection Control:</b>		No				
<b>Commercial TSD:</b>		No				
<b>Used Oil Transporter:</b>		No				
<b>Used Oil Transfer Facility:</b>		No				
<b>Used Oil Processor:</b>		No				
<b>Used Oil Refiner:</b>		No				
<b>Used Oil Burner:</b>		No				
<b>Used Oil Market Burner:</b>		No				
<b>Used Oil Spec Marketer:</b>		No				

**Hazardous Waste Handler Details**

**Sequence No:** 1  
**Receive Date:** 20190523  
**Handler Name:** CHAMELEON BIOSCIENCES  
**Federal Waste Generator Code:** N  
**Generator Code Description:** Not a Generator, Verified  
**Source Type:** Implementer

**Owner/Operator Details**

<b>Owner/Operator Ind:</b>	Current Operator	<b>Street No:</b>	
<b>Type:</b>	Other	<b>Street 1:</b>	626 BANCROFT WAY STE A
<b>Name:</b>	AWILDA ROSARIO	<b>Street 2:</b>	
<b>Date Became Current:</b>		<b>City:</b>	BERKELEY
<b>Date Ended Current:</b>		<b>State:</b>	CA
<b>Phone:</b>	813-579-7822	<b>Country:</b>	
<b>Source Type:</b>	Implementer	<b>Zip Code:</b>	94710

<b>Owner/Operator Ind:</b>	Current Owner	<b>Street No:</b>	
<b>Type:</b>	Other	<b>Street 1:</b>	626 BANCROFT WAY STE A
<b>Name:</b>	GENINE WINSLOW	<b>Street 2:</b>	
<b>Date Became Current:</b>		<b>City:</b>	BERKELEY
<b>Date Ended Current:</b>		<b>State:</b>	CA
<b>Phone:</b>	207-650-2834	<b>Country:</b>	
<b>Source Type:</b>	Implementer	<b>Zip Code:</b>	94710

<a href="#">169</a>	1 of 1	<b>NNW</b>	<b>0.25 / 1,332.81</b>	<b>24.67 / -7</b>	<b>PEERLESS ELECTRIC COMPANY 747 BANCROFT WY BERKELEY CA</b>	<b>CLEANUP SITES</b>
---------------------	--------	------------	------------------------	-------------------	--	----------------------

**Global ID:** SLT2002935  
**Status:** OPEN - INACTIVE  
**Status Date:** 6/3/2009  
**Longitude:** -122.298783223556  
**Data Source:** Cleanup Program Sites from GeoTracker Search; Cleanup Sites from GeoTracker Cleanup Sites Data Download

**Site Facility Type:** CLEANUP PROGRAM SITE  
**County:** ALAMEDA  
**Latitude:** 37.8630750596032

**Cleanup Sites from GeoTracker Cleanup Sites Data Download - Facilities Detail**

<b>RB Case No:</b>	01S0017	<b>CUF Case:</b>	NO
<b>Local Case No:</b>		<b>Case Worker:</b>	UUU
<b>Begin Date:</b>	3/8/2001	<b>File Location:</b>	
<b>Stop Method:</b>			
<b>Lead Agency:</b>	SAN FRANCISCO BAY RWQCB (REGION 2)		
<b>Local Agency:</b>			
<b>Potential COC:</b>	Chlordane, Pentachlorophenol (PCP)		
<b>Potential Media of Concern:</b>	Other Groundwater (uses other than drinking water), Soil		
<b>How Discovered:</b>			
<b>How Discovered Description:</b>			
<b>Stop Description:</b>	Soils were excavated in tank area believed to be source of discharge.		
<b>Calwater Watershed Name:</b>	Bay Bridges - Berkeley (203.30)		
<b>DWR GW Subbasin Name:</b>	Santa Clara Valley - East Bay Plain (2-009.04)		
<b>Disadvantaged Community:</b>			



Map Key	Number of Records	Direction	Distance (mi/ft)	Elev/Diff (ft)	Site	DB
---------	-------------------	-----------	------------------	----------------	------	----

**Site History:**

**Cleanup Sites from GeoTracker Cleanup Sites Data Download - Regulatory Activity**

**Action Type:** RESPONSE  
**Date :** 1993-12-28 00:00:00  
**Action:** Soil and Water Investigation Report

**Action Type:** REMEDIATION  
**Date :** 1987-01-01 00:00:00  
**Action:** Excavation

**Action Type:** Other  
**Date :** 1987-01-01 00:00:00  
**Action:** Leak Stopped

**Action Type:** Other  
**Date :** 1983-01-01 00:00:00  
**Action:** Leak Began

**Action Type:** Other  
**Date :** 1983-01-01 00:00:00  
**Action:** Leak Reported

**Cleanup Sites from GeoTracker Cleanup Sites Data Download - Status History**

**Status:** Open - Inactive  
**Status Date:** 2009-06-03 00:00:00

**Status:** Open - Case Begin Date  
**Status Date:** 2001-03-08 00:00:00

**Status:** Open - Site Assessment  
**Status Date:** 2001-03-08 00:00:00

**Cleanup Sites from GeoTracker Cleanup Sites Data Download - Regulatory Contacts**

**Contact Type:** Regional Board Caseworker  
**Contact Name:** Regional Water Board  
**Phone No:**  
**Organization Name:** SAN FRANCISCO BAY RWQCB (REGION 2)  
**Email:**

**Address:** 1515 CLAY ST SUITE 1400  
**City:** OAKLAND

**Cleanup Program Sites from GeoTracker Search - Regulatory Profile (as of Feb 24, 2020)**

<b>Project Status:</b>		<b>WDR Place Type:</b>	
<b>CUF Claim:</b>		<b>WDR File:</b>	
<b>CUF Priority Assign:</b>		<b>WDR Order:</b>	
<b>CUF Amount Paid:</b>		<b>File Location:</b>	
<b>Facility Type:</b>		<b>Composting Method:</b>	
<b>User Defined Beneficial Use:</b>			
<b>Designated Beneficial Use:</b>	MUN, AGR, IND, PROC		
<b>Designated Beneficial Use Desc:</b>	Municipal and Domestic Supply, Agricultural Supply, Industrial Service Supply, Industrial Process Supply		
<b>Project Oversight Agencies:</b>			
<b>Report Link:</b>	<a href="https://geotracker.waterboards.ca.gov/profile_report?global_id=SLT2O02935">https://geotracker.waterboards.ca.gov/profile_report?global_id=SLT2O02935</a>		
<b>Cleanup Status Detail:</b>	OPEN - INACTIVE AS OF 6/3/2009		
<b>Cleanup History Link:</b>	<a href="https://geotracker.waterboards.ca.gov/profile_report_include?global_id=SLT2O02935&amp;tabname=regulatoryhistory">https://geotracker.waterboards.ca.gov/profile_report_include?global_id=SLT2O02935&amp;tabname=regulatoryhistory</a>		
<b>Potential COC:</b>	CHLORDANE, PENTACHLOROPHENOL (PCP)		
<b>Potential Media of Concern:</b>	OTHER GROUNDWATER (USES OTHER THAN DRINKING WATER), SOIL		
<b>GW Monitoring Freq:</b>			
<b>DWR GW Sub Basin:</b>	Santa Clara Valley - East Bay Plain (2-009.04)		
<b>Calwater Watershed Name:</b>	Bay Bridges - Berkeley (203.30)		
<b>Post Closure Site Management:</b>			

Map Key	Number of Records	Direction	Distance (mi/ft)	Elev/Diff (ft)	Site	DB
---------	-------------------	-----------	------------------	----------------	------	----

**Future Land Use:**

**Cleanup Oversight Agencies:** SAN FRANCISCO BAY RWQCB (REGION 2) (LEAD) - CASE #: 01S0017  
CASEWORKER: Regional Water Board

**Site History:**

No site history available

**Sites from GeoTracker Search - Cleanup Action Report (as of Feb 24, 2020)**

**Action Type:** EXCAVATION **Begin Date:** 1/1/1987  
**Phase:** Soil **End Date:** 12/31/1987  
**Description:** Soils in area of former tank suspected to be the source of contamination were excavated. Capping of site approved by DTSC in 2008.  
**Contaminant Mass Removed:**

**Sites from GeoTracker Search - Regulatory Activities (as of Feb 24, 2020)**

**Action Type:** Response Requested - Reports  
**Action Date:** 12/28/1993  
**Received Issue Date:** 12/28/1993  
**Action:** Soil and Water Investigation Report  
**Doc Link:** [https://geotracker.waterboards.ca.gov/view\\_documents\\_all?global\\_id=SLT2O02935&doc\\_id=5816373](https://geotracker.waterboards.ca.gov/view_documents_all?global_id=SLT2O02935&doc_id=5816373)  
**Title Description Comments:**

Pollution between Bancroft Way and Allston Street at Southern Pacific Lines

**Action Type:** Leak Action  
**Action Date:** 1/1/1987  
**Received Issue Date:**  
**Action:** Leak Stopped  
**Doc Link:**  
**Title Description Comments:**

**Action Type:** Cleanup Action  
**Action Date:** 1/1/1987  
**Received Issue Date:**  
**Action:** Excavation  
**Doc Link:**  
**Title Description Comments:**

Soils in area of former tank suspected to be the source of contamination were excavated. Capping of site approved by DTSC in 2008.

**Action Type:** Leak Action  
**Action Date:** 1/1/1983  
**Received Issue Date:**  
**Action:** Leak Began  
**Doc Link:**  
**Title Description Comments:**

**Action Type:** Leak Action  
**Action Date:** 1/1/1983  
**Received Issue Date:**  
**Action:** Leak Reported  
**Doc Link:**  
**Title Description Comments:**

**Sites from GeoTracker Search - Documents (as of Feb 24, 2020)**

**Document Type:** Site Documents **Submitted:**  
**Document Date:** 12/28/1993 **Submitted By:** ASHA TURMAN (REGULATOR)  
**Size :**

Map Key	Number of Records	Direction	Distance (mi/ft)	Elev/Diff (ft)	Site	DB
---------	-------------------	-----------	------------------	----------------	------	----

**Title:** POLLUTION BETWEEN BANCROFT WAY AND ALLSTON STREET AT SOUTHERN PACIFIC LINES  
**Title Link:** https://geotracker.waterboards.ca.gov/view\_documents?global\_id=SLT2O02935&document\_id=5816373  
**Type:** SOIL AND WATER INVESTIGATION REPORT

**Sites from GeoTracker Search - Cleanup Status History (as of Feb 24, 2020)**

**Status:** Open - Inactive  
**Date :** 6/3/2009

**Status:** Open - Site Assessment  
**Date :** 3/8/2001

**Status:** Open - Case Begin Date  
**Date :** 3/8/2001

<a href="#">170</a>	1 of 1	NW	0.25 / 1,333.45	19.50 / -13	ENGINEERING SCIENCE 600 BANCROFT WAY BERKELEY CA 94710	LUST
---------------------	--------	----	--------------------	----------------	--	------

**Global ID:** T0600102143  
**Status:** COMPLETED - CASE CLOSED  
**Status Date:** 10/6/1999  
**Case Type:** LUST CLEANUP SITE  
**Date Source:** LUST Cleanup Sites from GeoTracker Search; LUST Cleanup Sites from GeoTracker Cleanup Sites Data Download

**County:** ALAMEDA  
**Latitude:** 37.862268  
**Longitude:** -122.299921

**LUST Cleanup Sites from GeoTracker Cleanup Sites Data Download - Facilities Detail**

**RB Case No:** 01-2330  
**Local Case No:** 01-2330  
**Begin Date:** 2/12/1993  
**Lead Agency:** BERKELEY, CITY OF  
**Local Agency:** BERKELEY, CITY OF  
**CUF Case:** NO  
**Potential Media of Concern:** Under Investigation  
**How Discovered Description:**  
**Calwater Watershed Name:** Bay Bridges - Berkeley (203.30)  
**DWR GW Subbasin Name:** Santa Clara Valley - East Bay Plain (2-009.04)  
**Disadvantaged Community:**  
**Site History:**

**Potential COC:** Gasoline  
**How Discovered:** Tank Closure  
**Stop Method:**  
**Stop Description:**  
**Case Worker:** GAF  
**File Location:**

**Regulatory Activity**

**Action Type:** ENFORCEMENT  
**Date :** 6/24/1999  
**Action:** Closure/No Further Action Letter

**Action Type:** Other  
**Date :** 2/12/1993  
**Action:** Leak Discovery

**Action Type:** Other  
**Date :** 2/12/1993  
**Action:** Leak Stopped

**Action Type:** Other  
**Date :** 2/12/1993  
**Action:** Leak Reported

**Regulatory Contacts**

**Contact Type:** Local Agency Caseworker  
**Contact Name:** GEOFFERY FIEDLER  
**Address:** 2118 MILVIA STREET 3RD FLOOR  
**Email:** gfiedler@ci.berkeley.ca.us

Map Key	Number of Records	Direction	Distance (mi/ft)	Elev/Diff (ft)	Site	DB
---------	-------------------	-----------	------------------	----------------	------	----

**City:** BERKELEY **Phone No:**  
**Organization Name:** BERKELEY, CITY OF  
**Contact Type:** Regional Board Caseworker **Address:** 1515 CLAY ST SUITE 1400  
**Contact Name:** Regional Water Board **Email:**  
**City:** OAKLAND **Phone No:**  
**Organization Name:** SAN FRANCISCO BAY RWQCB (REGION 2)

**Status History**

**Status:** Completed - Case Closed  
**Status Date:** 10/6/1999  
**Status:** Open - Site Assessment  
**Status Date:** 4/29/1998  
**Status:** Open - Case Begin Date  
**Status Date:** 2/12/1993

**LUST Sites from GeoTracker Search - Regulatory Profile (as of Feb 24, 2020)**

**Site Facility Name:** ENGINEERING SCIENCE **Potential COC:** GASOLINE  
**Site Facility Type:** LUST CLEANUP SITE **Facility Type:**  
**Cleanup Status:** COMPLETED - CASE CLOSED **Composting Method:**  
**Project Status:** **Address:** 600 BANCROFT WAY  
**WDR Place Type:** **City:** BERKELEY  
**WDR File:** **Zip:** 94710  
**WDR Order:** **County:** ALAMEDA  
**CUF Priority Assig:** **CUF Claim:**  
**CUF Amount Paid:**  
**File Location:**  
**Designated Beneficial Use:** MUN, AGR, IND, PROC  
**Project Oversight Agencies:**  
**Report Link:** [https://geotracker.waterboards.ca.gov/profile\\_report?global\\_id=T0600102143](https://geotracker.waterboards.ca.gov/profile_report?global_id=T0600102143)  
**Cleanup Status Detail:** COMPLETED - CASE CLOSED AS OF 10/6/1999  
**Cleanup History Link:** [https://geotracker.waterboards.ca.gov/profile\\_report\\_include?global\\_id=T0600102143&tabname=regulatoryhistory](https://geotracker.waterboards.ca.gov/profile_report_include?global_id=T0600102143&tabname=regulatoryhistory)  
**Potential Media of Concern:** UNDER INVESTIGATION  
**User Defined Beneficial Use:**  
**DWR GW Sub Basin:** Santa Clara Valley - East Bay Plain (2-009.04)  
**Calwater Watershed Name:** Bay Bridges - Berkeley (203.30)  
**Post Closure Site Management:**  
**Future Land Use:**  
**Cleanup Oversight Agencies:** BERKELEY, CITY OF (LEAD) - CASE #: 01-2330  
 CASEWORKER: GEOFFERY FIEDLER  
 SAN FRANCISCO BAY RWQCB (REGION 2) - CASE #: 01-2330  
 CASEWORKER: Regional Water Board  
**Gndwater Monitoring Freque:**  
**Designated Beneficial Use Desc:** Municipal and Domestic Supply, Agricultural Supply, Industrial Service Supply, Industrial Process Supply  
**Site History:**

No site history available

**LUST Sites from GeoTracker Search - Cleanup Status History (as of Feb 24, 2020)**

**Status:** Completed - Case Closed  
**Date :** 10/6/1999  
**Status:** Open - Site Assessment  
**Date :** 4/29/1998  
**Status:** Open - Case Begin Date  
**Date :** 2/12/1993

Map Key	Number of Records	Direction	Distance (mi/ft)	Elev/Diff (ft)	Site	DB
---------	-------------------	-----------	------------------	----------------	------	----

**LUST Sites from GeoTracker Search - Regulatory Activities (as of Feb 24, 2020)**

**Action Type:** Other Regulatory Actions  
**Action Date:** 6/24/1999  
**Received Issue Date:** 6/24/1999  
**Action:** Closure/No Further Action Letter  
**Doc Link:** [https://geotracker.waterboards.ca.gov/view\\_documents?global\\_id=T0600102143&enforcement\\_id=6241967&temptable=ENFORCEMENT](https://geotracker.waterboards.ca.gov/view_documents?global_id=T0600102143&enforcement_id=6241967&temptable=ENFORCEMENT)

**Title Description Comments:**

161510 - - - GENERAL - 13583 CASE CLOSURE 012330

**Action Type:** Leak Action  
**Action Date:** 2/12/1993  
**Received Issue Date:**  
**Action:** Leak Discovery  
**Doc Link:**  
**Title Description Comments:**

**Action Type:** Leak Action  
**Action Date:** 2/12/1993  
**Received Issue Date:**  
**Action:** Leak Stopped  
**Doc Link:**  
**Title Description Comments:**

**Action Type:** Leak Action  
**Action Date:** 2/12/1993  
**Received Issue Date:**  
**Action:** Leak Reported  
**Doc Link:**  
**Title Description Comments:**

**LUST Sites from GeoTracker Search - Documents (as of Feb 24, 2020)**

**Document Type:** Site Documents **Size :**  
**Document Date:** 6/24/1999 **Submitted By:** MICHELE HARDEN (REGULATOR)  
**Type:** CLOSURE/NO FURTHER ACTION LETTER **Submitted:**  
**Title:** 161510 - - - GENERAL - 13583 CASE CLOSURE 012330  
**Title Link:** [https://geotracker.waterboards.ca.gov/view\\_documents?global\\_id=T0600102143&enforcement\\_id=6241967](https://geotracker.waterboards.ca.gov/view_documents?global_id=T0600102143&enforcement_id=6241967)

<a href="#">171</a>	1 of 2	N	0.25 / 1,334.34	36.34 / 4	TRANSAMERICA DEVAUAL 829 BANCROFT WAY BERKELEY CA 94704	LUST
---------------------	--------	---	--------------------	--------------	---	------

**Global ID:** T0600101381 **County:** ALAMEDA  
**Status:** COMPLETED - CASE CLOSED **Latitude:** 37.8635299  
**Status Date:** 5/3/1990 **Longitude:** -122.2962185  
**Case Type:** LUST CLEANUP SITE  
**Date Source:** LUST Cleanup Sites from GeoTracker Search; LUST Cleanup Sites from GeoTracker Cleanup Sites Data Download

**LUST Cleanup Sites from GeoTracker Cleanup Sites Data Download - Facilities Detail**

**RB Case No:** 01-1496 **Potential COC:** Diesel  
**Local Case No:** 01-1496 **How Discovered:** Tank Closure  
**Begin Date:** 4/30/1988 **Stop Method:**  
**Lead Agency:** SAN FRANCISCO BAY RWQCB (REGION 2) **Stop Description:**  
**Local Agency:** BERKELEY, CITY OF **Case Worker:** UUU  
**CUF Case:** NO **File Location:**  
**Potential Media of Concern:** Other Groundwater (uses other than drinking water)  
**How Discovered Description:**

Map Key	Number of Records	Direction	Distance (mi/ft)	Elev/Diff (ft)	Site	DB
---------	-------------------	-----------	------------------	----------------	------	----

**Calwater Watershed Name:** Bay Bridges - Berkeley (203.30)  
**DWR GW Subbasin Name:** Santa Clara Valley - East Bay Plain (2-009.04)  
**Disadvantaged Community:**  
**Site History:**

**Regulatory Activity**

**Action Type:** ENFORCEMENT  
**Date :** 6/23/2010  
**Action:** Referral to Other State Agency

**Action Type:** Other  
**Date :** 5/6/1988  
**Action:** Leak Stopped

**Action Type:** Other  
**Date :** 5/6/1988  
**Action:** Leak Reported

**Action Type:** Other  
**Date :** 5/6/1988  
**Action:** Leak Discovery

**Regulatory Contacts**

<b>Contact Type:</b>	Regional Board Caseworker	<b>Address:</b>	1515 CLAY ST SUITE 1400
<b>Contact Name:</b>	Regional Water Board	<b>Email:</b>	
<b>City:</b>	OAKLAND	<b>Phone No:</b>	
<b>Organization Name:</b>	SAN FRANCISCO BAY RWQCB (REGION 2)		

<b>Contact Type:</b>	Local Agency Caseworker	<b>Address:</b>	2118 MILVIA STREET 3RD FLOOR
<b>Contact Name:</b>	GEOFFERY FIEDLER	<b>Email:</b>	gfiedler@ci.berkeley.ca.us
<b>City:</b>	BERKELEY	<b>Phone No:</b>	
<b>Organization Name:</b>	BERKELEY, CITY OF		

**Status History**

**Status:** Completed - Case Closed  
**Status Date:** 5/3/1990

**Status:** Open - Case Begin Date  
**Status Date:** 4/30/1988

**Status:** Open - Site Assessment  
**Status Date:** 4/30/1988

**LUST Sites from GeoTracker Search - Regulatory Profile (as of Feb 24, 2020)**

<b>Site Facility Name:</b>	TRANSAMERICA DEVAUAL	<b>Potential COC:</b>	DIESEL
<b>Site Facility Type:</b>	LUST CLEANUP SITE	<b>Facility Type:</b>	
<b>Cleanup Status:</b>	COMPLETED - CASE CLOSED	<b>Composting Method:</b>	
<b>Project Status:</b>		<b>Address:</b>	829 BANCROFT WAY
<b>WDR Place Type:</b>		<b>City:</b>	BERKELEY
<b>WDR File:</b>		<b>Zip:</b>	94704
<b>WDR Order:</b>		<b>County:</b>	ALAMEDA
<b>CUF Priority Assig:</b>		<b>CUF Claim:</b>	
<b>CUF Amount Paid:</b>			
<b>File Location:</b>			
<b>Designated Beneficial Use:</b>	MUN, AGR, IND, PROC		
<b>Project Oversight Agencies:</b>			
<b>Report Link:</b>	<a href="https://geotracker.waterboards.ca.gov/profile_report?global_id=T0600101381">https://geotracker.waterboards.ca.gov/profile_report?global_id=T0600101381</a>		
<b>Cleanup Status Detail:</b>	COMPLETED - CASE CLOSED AS OF 5/3/1990		
<b>Cleanup History Link:</b>	<a href="https://geotracker.waterboards.ca.gov/profile_report_include?global_id=T0600101381&amp;tabname=regulatoryhistory">https://geotracker.waterboards.ca.gov/profile_report_include?global_id=T0600101381&amp;tabname=regulatoryhistory</a>		

Map Key	Number of Records	Direction	Distance (mi/ft)	Elev/Diff (ft)	Site	DB
---------	-------------------	-----------	------------------	----------------	------	----

**Potential Media of Concern:** OTHER GROUNDWATER (USES OTHER THAN DRINKING WATER)  
**User Defined Beneficial Use:**  
**DWR GW Sub Basin:** Santa Clara Valley - East Bay Plain (2-009.04)  
**Calwater Watershed Name:** Bay Bridges - Berkeley (203.30)  
**Post Closure Site Management:**  
**Future Land Use:**  
**Cleanup Oversight Agencies:** SAN FRANCISCO BAY RWQCB (REGION 2) (LEAD) - CASE #: 01-1496  
CASEWORKER: Regional Water Board  
BERKELEY, CITY OF - CASE #: 01-1496  
CASEWORKER: GEOFFERY FIEDLER  
**Gndwater Monitoring Freque:**  
**Designated Beneficial Use Desc:** Municipal and Domestic Supply, Agricultural Supply, Industrial Service Supply, Industrial Process Supply  
**Site History:**

No site history available

**LUST Sites from GeoTracker Search - Cleanup Status History (as of Feb 24, 2020)**

**Status:** Completed - Case Closed  
**Date :** 5/3/1990  
  
**Status:** Open - Site Assessment  
**Date :** 4/30/1988  
  
**Status:** Open - Case Begin Date  
**Date :** 4/30/1988

**LUST Sites from GeoTracker Search - Regulatory Activities (as of Feb 24, 2020)**

**Action Type:** Referral to Other Agency  
**Action Date:** 6/23/2010  
**Received Issue Date:** 6/23/2010  
**Action:** Referral to Other State Agency  
**Doc Link:**  
**Title Description Comments:**

Files Scheduled for Shipment to SRC 08/2010

**Action Type:** Leak Action  
**Action Date:** 5/6/1988  
**Received Issue Date:**  
**Action:** Leak Discovery  
**Doc Link:**  
**Title Description Comments:**

**Action Type:** Leak Action  
**Action Date:** 5/6/1988  
**Received Issue Date:**  
**Action:** Leak Stopped  
**Doc Link:**  
**Title Description Comments:**

**Action Type:** Leak Action  
**Action Date:** 5/6/1988  
**Received Issue Date:**  
**Action:** Leak Reported  
**Doc Link:**  
**Title Description Comments:**

Map Key	Number of Records	Direction	Distance (mi/ft)	Elev/Diff (ft)	Site	DB
---------	-------------------	-----------	------------------	----------------	------	----

**BERKELEY CA 94710**

<b>Estor/EPA ID:</b>	70000106	<b>Assembly District:</b>	15
<b>Site Code:</b>		<b>Senate District:</b>	09
<b>Nat Priority List:</b>	NO	<b>Permit Renewal Lead:</b>	
<b>APN:</b>	NONE SPECIFIED	<b>Public Partici Spclst:</b>	
<b>Census Tract:</b>	6001423200	<b>Project Manager:</b>	CLAUDE JEMISON
<b>Site Type:</b>	EVALUATION	<b>County:</b>	ALAMEDA
<b>Address Description:</b>	829 BANCROFT WAY	<b>Latitude:</b>	37.86351
<b>Office:</b>	CLEANUP BERKELEY	<b>Longitude:</b>	-122.29626
<b>Special Program:</b>		<b>Acres:</b>	2.25 ACRES
<b>Funding:</b>	NOT APPLICABLE	<b>Supervisor:</b>	KAREN TOTTH
<b>Cleanup Status:</b>	NO FURTHER ACTION AS OF 12/5/2005		
<b>Cleanup Oversight Agencies:</b>	DTSC - SITE CLEANUP PROGRAM - LEAD AGENCY		
<b>School District:</b>			
<b>Past Use that Caused Contam:</b>	NONE		
<b>Potential Media Affected:</b>	NO MEDIA AFFECTED		
<b>Potential Contamin of Concern:</b>			

NO CONTAMINANTS FOUND

**Site History:**

The former Berkeley Pump site is located in a commercial and industrial area in the city of Berkeley. The original building no longer exists. Presently, Bancroft Plaza, a commercial office complex at the corner of Bancroft way and Sixth Street is on the former Berkeley Pump site. The site included a former coal storage area, 2 pump test pits, a former chemical manufacturing area, a machine shop, an abandoned building formerly used as a macaroni factory and a former greenhouse area. A Phase II Environmental Site Assessment was conducted by Kennedy/Jenks/Chilton in 1988. As part of that assessment the excavation in the machine shop building was expanded. Approximately 35 cubic yards of soil was excavated. Following the excavation, five soil samples from walls and floor of the new excavation were collected. The samples were analyzed for petroleum hydrocarbon and volatile organic compounds (VOCs). No petroleum hydrocarbons or VOCs were detected in any of the five soil samples. The excavated soils were aerated onsite and one soil sample was collected. No VOCs or petroleum hydrocarbons were detected. 0.3 ug/l of kerosene was detected in a groundwater sample collected from a supply well in the machine shop. The San Francisco Bay Regional Water Quality Control Board's Environmental Screening Level (ESL) for kerosene is 100 ug/l. Two monitoring wells (MW-1, MW-2) were constructed and samples were collected in May and August 1988. No petroleum hydrocarbons or VOCs were detected. A year of quarterly groundwater sampling was conducted at the Berkeley Pump site starting in March 1989 to provide the City of Berkeley with data set to evaluate groundwater quality. Four monitoring events detected 0.36 mg/l to 2.3 mg/l of kerosene in MW-2. 1.2 to 1.3 mg/l of motor oil were detected in MW-1. Seven ug/l of xylene was detected in a well MW-2 in March 1989. However, no xylene has been found in subsequent monitoring. The City of Berkeley approved the site closure for 829 Bancroft Way in May 1990.

<b>Status:</b>	NO FURTHER ACTION
<b>A2 Program Type:</b>	EVALUATION
<b>CalEnviroScreen Score:</b>	71-75%
<b>Summary Link:</b>	<a href="http://www.envirostor.dtsc.ca.gov/public/profile_report?global_id=70000106">http://www.envirostor.dtsc.ca.gov/public/profile_report?global_id=70000106</a>

**Completed Activities**

<b>Title:</b>	Berkeley Pump Site Screening
<b>Title Link:</b>	<a href="http://www.envirostor.dtsc.ca.gov/public/final_documents2?global_id=70000106&amp;doc_id=6009094">http://www.envirostor.dtsc.ca.gov/public/final_documents2?global_id=70000106&amp;doc_id=6009094</a>
<b>Area Name:</b>	
<b>Area Link:</b>	
<b>Sub Area:</b>	
<b>Sub Area Link:</b>	
<b>Document Type:</b>	Site Screening
<b>Date Completed:</b>	12/6/2005
<b>Comments:</b>	No Further required. Confirmation samples detected no petroleum hydrocarbons or VOCs.

<b>Title:</b>	Environmental Site Assessment Report
<b>Title Link:</b>	<a href="http://www.envirostor.dtsc.ca.gov/public/final_documents2?global_id=70000106&amp;doc_id=60427704">http://www.envirostor.dtsc.ca.gov/public/final_documents2?global_id=70000106&amp;doc_id=60427704</a>
<b>Area Name:</b>	
<b>Area Link:</b>	
<b>Sub Area:</b>	
<b>Sub Area Link:</b>	
<b>Document Type:</b>	Site Characterization Report
<b>Date Completed:</b>	7/8/1988
<b>Comments:</b>	This report was not prepared under DTSC oversight.



Map Key	Number of Records	Direction	Distance (mi/ft)	Elev/Diff (ft)	Site	DB
<a href="#">172</a>	1 of 1	E	0.25 / 1,335.12	53.23 / 21	NOMURA BROS INC 2720 SAN PABLO AVE BERKELEY CA 94704	LUST

**Global ID:** T0600100969  
**Status:** COMPLETED - CASE CLOSED  
**Status Date:** 4/10/1987  
**Case Type:** LUST CLEANUP SITE  
**Date Source:** LUST Cleanup Sites from GeoTracker Search; LUST Cleanup Sites from GeoTracker Cleanup Sites Data Download

**County:** ALAMEDA  
**Latitude:** 37.857496  
**Longitude:** -122.287652

**LUST Cleanup Sites from GeoTracker Cleanup Sites Data Download - Facilities Detail**

**RB Case No:** 01-1051  
**Local Case No:** 01-1051  
**Begin Date:** 4/10/1986  
**Lead Agency:** SAN FRANCISCO BAY RWQCB (REGION 2)  
**Local Agency:** BERKELEY, CITY OF  
**CUF Case:** YES  
**Potential Media of Concern:** Other Groundwater (uses other than drinking water)  
**How Discovered Description:**  
**Calwater Watershed Name:** Bay Bridges - Berkeley (203.30)  
**DWR GW Subbasin Name:** Santa Clara Valley - East Bay Plain (2-009.04)  
**Disadvantaged Community:**  
**Site History:**

**Potential COC:** Gasoline  
**How Discovered:** Tank Closure  
**Stop Method:**  
**Stop Description:**  
**Case Worker:** UUU  
**File Location:**

**Regulatory Activity**

**Action Type:** Other  
**Date :** 10/2/1998  
**Action:** Leak Reported  
  
**Action Type:** Other  
**Date :** 9/19/1986  
**Action:** Leak Stopped  
  
**Action Type:** Other  
**Date :** 9/19/1986  
**Action:** Leak Discovery

**Regulatory Contacts**

**Contact Type:** Regional Board Caseworker  
**Contact Name:** Regional Water Board  
**City:** OAKLAND  
**Organization Name:** SAN FRANCISCO BAY RWQCB (REGION 2)  
**Address:** 1515 CLAY ST SUITE 1400  
**Email:**  
**Phone No:**

**Contact Type:** Local Agency Caseworker  
**Contact Name:** GEOFFERY FIEDLER  
**City:** BERKELEY  
**Organization Name:** BERKELEY, CITY OF  
**Address:** 2118 MILVIA STREET 3RD FLOOR  
**Email:** gfiedler@ci.berkeley.ca.us  
**Phone No:**

**Status History**

**Status:** Completed - Case Closed  
**Status Date:** 4/10/1987  
  
**Status:** Open - Site Assessment  
**Status Date:** 4/10/1986  
  
**Status:** Open - Case Begin Date  
**Status Date:** 4/10/1986

Map Key	Number of Records	Direction	Distance (mi/ft)	Elev/Diff (ft)	Site	DB
---------	-------------------	-----------	------------------	----------------	------	----

**LUST Sites from GeoTracker Search - Regulatory Profile (as of Feb 24, 2020)**

**Site Facility Name:** NOMURA BROS INC  
**Site Facility Type:** LUST CLEANUP SITE  
**Cleanup Status:** COMPLETED - CASE CLOSED  
**Project Status:**  
**WDR Place Type:**  
**WDR File:**  
**WDR Order:**  
**CUF Priority Assig:** B  
**CUF Amount Paid:** \$26,902  
**Potential COC:** GASOLINE  
**Facility Type:**  
**Composting Method:**  
**Address:** 2720 SAN PABLO AVE  
**City:** BERKELEY  
**Zip:** 94704  
**County:** ALAMEDA  
**CUF Claim:** 8299  
**File Location:**  
**Designated Beneficial Use:** MUN, AGR, IND, PROC  
**Project Oversight Agencies:**  
**Report Link:** [https://geotracker.waterboards.ca.gov/profile\\_report?global\\_id=T0600100969](https://geotracker.waterboards.ca.gov/profile_report?global_id=T0600100969)  
**Cleanup Status Detail:** COMPLETED - CASE CLOSED AS OF 4/10/1987  
**Cleanup History Link:** [https://geotracker.waterboards.ca.gov/profile\\_report\\_include?global\\_id=T0600100969&tabname=regulatoryhistory](https://geotracker.waterboards.ca.gov/profile_report_include?global_id=T0600100969&tabname=regulatoryhistory)  
**Potential Media of Concern:** OTHER GROUNDWATER (USES OTHER THAN DRINKING WATER)  
**User Defined Beneficial Use:**  
**DWR GW Sub Basin:** Santa Clara Valley - East Bay Plain (2-009.04)  
**Calwater Watershed Name:** Bay Bridges - Berkeley (203.30)  
**Post Closure Site Management:**  
**Future Land Use:**  
**Cleanup Oversight Agencies:** SAN FRANCISCO BAY RWQCB (REGION 2) (LEAD) - CASE #: 01-1051  
CASEWORKER: Regional Water Board  
BERKELEY, CITY OF - CASE #: 01-1051  
CASEWORKER: GEOFFERY FIEDLER  
**Gndwater Monitoring Freque:**  
**Designated Beneficial Use Desc:** Municipal and Domestic Supply, Agricultural Supply, Industrial Service Supply, Industrial Process Supply  
**Site History:**

No site history available

**LUST Sites from GeoTracker Search - Cleanup Status History (as of Feb 24, 2020)**

**Status:** Completed - Case Closed  
**Date :** 4/10/1987  
**Status:** Open - Site Assessment  
**Date :** 4/10/1986  
**Status:** Open - Case Begin Date  
**Date :** 4/10/1986

**LUST Sites from GeoTracker Search - Regulatory Activities (as of Feb 24, 2020)**

**Action Type:** Leak Action  
**Action Date:** 10/2/1998  
**Received Issue Date:**  
**Action:** Leak Reported  
**Doc Link:**  
**Title Description Comments:**

**Action Type:** Leak Action  
**Action Date:** 9/19/1986  
**Received Issue Date:**  
**Action:** Leak Discovery  
**Doc Link:**  
**Title Description Comments:**

**Action Type:** Leak Action  
**Action Date:** 9/19/1986  
**Received Issue Date:**

Map Key	Number of Records	Direction	Distance (mi/ft)	Elev/Diff (ft)	Site	DB
---------	-------------------	-----------	------------------	----------------	------	----

Action: Leak Stopped  
 Doc Link:  
 Title Description Comments:

<a href="#">173</a>	1 of 1	E	0.25 / 1,343.58	54.39 / 22	PAHLMAYER FAMILY TRUST 2700 SAN PABLO AVE BERKELEY CA 94710	LUST
---------------------	--------	---	--------------------	---------------	---	------

Global ID: T0600101041 County: ALAMEDA  
 Status: COMPLETED - CASE CLOSED Latitude: 37.85766  
 Status Date: 6/29/1998 Longitude: -122.288803  
 Case Type: LUST CLEANUP SITE  
 Date Source: LUST Cleanup Sites from GeoTracker Search; LUST Cleanup Sites from GeoTracker Cleanup Sites Data Download

**LUST Cleanup Sites from GeoTracker Cleanup Sites Data Download - Facilities Detail**

RB Case No: 01-1131 Potential COC: Gasoline  
 Local Case No: 01-1131 How Discovered: Tank Closure  
 Begin Date: 6/30/1986 Stop Method:  
 Lead Agency: BERKELEY, CITY OF Stop Description:  
 Local Agency: BERKELEY, CITY OF Case Worker: GAF  
 CUF Case: YES File Location:  
 Potential Media of Concern: Other Groundwater (uses other than drinking water)  
 How Discovered Description:  
 Calwater Watershed Name: Bay Bridges - Berkeley (203.30)  
 DWR GW Subbasin Name: Santa Clara Valley - East Bay Plain (2-009.04)  
 Disadvantaged Community:  
 Site History:

**Regulatory Activity**

Action Type: ENFORCEMENT  
 Date : 7/22/1992  
 Action: Technical Correspondence / Assistance / Other  
  
 Action Type: Other  
 Date : 6/30/1986  
 Action: Leak Discovery  
  
 Action Type: Other  
 Date : 6/30/1986  
 Action: Leak Reported  
  
 Action Type: Other  
 Date : 6/30/1986  
 Action: Leak Stopped

**Regulatory Contacts**

Contact Type: Regional Board Caseworker Address: 1515 CLAY ST SUITE 1400  
 Contact Name: Regional Water Board Email:  
 City: OAKLAND Phone No:  
 Organization Name: SAN FRANCISCO BAY RWQCB (REGION 2)  
  
 Contact Type: Local Agency Caseworker Address: 2118 MILVIA STREET 3RD FLOOR  
 Contact Name: GEOFFERY FIEDLER Email: gfiedler@ci.berkeley.ca.us  
 City: BERKELEY Phone No:  
 Organization Name: BERKELEY, CITY OF

**Status History**

Map Key	Number of Records	Direction	Distance (mi/ft)	Elev/Diff (ft)	Site	DB
<b>Status:</b>			Completed - Case Closed			
<b>Status Date:</b>			6/29/1998			
<b>Status:</b>			Open - Remediation			
<b>Status Date:</b>			6/16/1995			
<b>Status:</b>			Open - Site Assessment			
<b>Status Date:</b>			12/24/1992			
<b>Status:</b>			Open - Site Assessment			
<b>Status Date:</b>			3/1/1989			
<b>Status:</b>			Open - Case Begin Date			
<b>Status Date:</b>			6/30/1986			

**LUST Sites from GeoTracker Search - Regulatory Profile (as of Feb 24, 2020)**

<b>Site Facility Name:</b>	PAHLMAYER FAMILY TRUST	<b>Potential COC:</b>	GASOLINE
<b>Site Facility Type:</b>	LUST CLEANUP SITE	<b>Facility Type:</b>	
<b>Cleanup Status:</b>	COMPLETED - CASE CLOSED	<b>Composting Method:</b>	
<b>Project Status:</b>		<b>Address:</b>	2700 SAN PABLO AVE
<b>WDR Place Type:</b>		<b>City:</b>	BERKELEY
<b>WDR File:</b>		<b>Zip:</b>	94710
<b>WDR Order:</b>		<b>County:</b>	ALAMEDA
<b>CUF Priority Assig:</b>	B	<b>CUF Claim:</b>	1102
<b>CUF Amount Paid:</b>	\$358,503		
<b>File Location:</b>			
<b>Designated Beneficial Use:</b>	MUN, AGR, IND, PROC		
<b>Project Oversight Agencies:</b>			
<b>Report Link:</b>	<a href="https://geotracker.waterboards.ca.gov/profile_report?global_id=T0600101041">https://geotracker.waterboards.ca.gov/profile_report?global_id=T0600101041</a>		
<b>Cleanup Status Detail:</b>	COMPLETED - CASE CLOSED AS OF 6/29/1998		
<b>Cleanup History Link:</b>	<a href="https://geotracker.waterboards.ca.gov/profile_report_include?global_id=T0600101041&amp;tabname=regulatoryhistory">https://geotracker.waterboards.ca.gov/profile_report_include?global_id=T0600101041&amp;tabname=regulatoryhistory</a>		
<b>Potential Media of Concern:</b>	OTHER GROUNDWATER (USES OTHER THAN DRINKING WATER)		
<b>User Defined Beneficial Use:</b>			
<b>DWR GW Sub Basin:</b>	Santa Clara Valley - East Bay Plain (2-009.04)		
<b>Calwater Watershed Name:</b>	Bay Bridges - Berkeley (203.30)		
<b>Post Closure Site Management:</b>			
<b>Future Land Use:</b>			
<b>Cleanup Oversight Agencies:</b>	BERKELEY, CITY OF (LEAD) - CASE #: 01-1131 CASEWORKER: GEOFFERY FIEDLER SAN FRANCISCO BAY RWQCB (REGION 2) - CASE #: 01-1131 CASEWORKER: Regional Water Board		
<b>Gndwater Monitoring Freque:</b>			
<b>Designated Beneficial Use Desc:</b>	Municipal and Domestic Supply, Agricultural Supply, Industrial Service Supply, Industrial Process Supply		
<b>Site History:</b>			

No site history available

**LUST Sites from GeoTracker Search - Cleanup Status History (as of Feb 24, 2020)**

<b>Status:</b>	Completed - Case Closed
<b>Date :</b>	6/29/1998
<b>Status:</b>	Open - Remediation
<b>Date :</b>	6/16/1995
<b>Status:</b>	Open - Site Assessment
<b>Date :</b>	12/24/1992
<b>Status:</b>	Open - Site Assessment
<b>Date :</b>	3/1/1989
<b>Status:</b>	Open - Case Begin Date
<b>Date :</b>	6/30/1986

Map Key	Number of Records	Direction	Distance (mi/ft)	Elev/Diff (ft)	Site	DB
---------	-------------------	-----------	------------------	----------------	------	----

**LUST Sites from GeoTracker Search - Regulatory Activities (as of Feb 24, 2020)**

**Action Type:** Other Regulatory Actions  
**Action Date:** 7/22/1992  
**Received Issue Date:** 7/22/1992  
**Action:** Technical Correspondence / Assistance / Other  
**Doc Link:** [https://geotracker.waterboards.ca.gov/view\\_documents?global\\_id=T0600101041&enforcement\\_id=6330658&temptable=ENFORCEMENT](https://geotracker.waterboards.ca.gov/view_documents?global_id=T0600101041&enforcement_id=6330658&temptable=ENFORCEMENT)

**Title Description Comments:**

COMMENTS ON JUNE 30,1992 WORK PLAN

**Action Type:** Leak Action  
**Action Date:** 6/30/1986  
**Received Issue Date:**  
**Action:** Leak Discovery  
**Doc Link:**

**Title Description Comments:**

**Action Type:** Leak Action  
**Action Date:** 6/30/1986  
**Received Issue Date:**  
**Action:** Leak Stopped  
**Doc Link:**

**Title Description Comments:**

**Action Type:** Leak Action  
**Action Date:** 6/30/1986  
**Received Issue Date:**  
**Action:** Leak Reported  
**Doc Link:**

**Title Description Comments:**

**LUST Sites from GeoTracker Search - Documents (as of Feb 24, 2020)**

**Document Type:** Site Documents  
**Document Date:** 7/22/1992  
**Type:** TECHNICAL CORRESPONDENCE / ASSISTANCE / OTHER  
**Title:** COMMENTS ON JUNE 30,1992 WORK PLAN  
**Title Link:** [https://geotracker.waterboards.ca.gov/view\\_documents?global\\_id=T0600101041&enforcement\\_id=6330658](https://geotracker.waterboards.ca.gov/view_documents?global_id=T0600101041&enforcement_id=6330658)

**Size :**  
**Submitted By:** DAVID TANOUYE (REGULATOR)  
**Submitted:**

<a href="#">174</a>	1 of 1	E	0.26 / 1,371.09	52.51 / 20	GEORGE ABRAM 2729 SAN PABLO AVE BERKELEY CA 94702	RCRA TSD
---------------------	--------	---	-----------------	------------	---	----------

**EPA Handler ID:** CAC003015434  
**Gen Status Universe:** No Report  
**Contact Name:** GEORGE ABRAM  
**Contact Address:** 2729 SAN PABLO AVE , , BERKELEY , CA, 94702 ,  
**Contact Phone No and Ext:** 510-604-9433  
**Contact Email:** SARA.GOMEZ@SYNERGYCOMPANIES.ORG  
**Contact Country:**  
**Land Type:**  
**County Name:** ALAMEDA  
**EPA Region:** 09  
**Receive Date:** 20190516

**Violation/Evaluation Summary**

**Note:** NO RECORDS: As of May 2020, there are no Compliance Monitoring and Enforcement (violation) records

Map Key	Number of Records	Direction	Distance (mi/ft)	Elev/Diff (ft)	Site	DB
---------	-------------------	-----------	------------------	----------------	------	----

associated with this facility (EPA ID).

**Handler Summary**

**Importer Activity:** No  
**Mixed Waste Generator:** No  
**Transporter Activity:** No  
**Transfer Facility:** No  
**Onsite Burner Exemption:** No  
**Smelting, Melting and Refining:** No  
**Underground Injection Control:** No  
**Commercial TSD:** No  
**Used Oil Transporter:** No  
**Used Oil Transfer Facility:** No  
**Used Oil Processor:** No  
**Used Oil Refiner:** No  
**Used Oil Burner:** No  
**Used Oil Market Burner:** No  
**Used Oil Spec Marketer:** No

**Hazardous Waste Handler Details**

**Sequence No:** 1  
**Receive Date:** 20190516  
**Handler Name:** GEORGE ABRAM  
**Federal Waste Generator Code:** N  
**Generator Code Description:** Not a Generator, Verified  
**Source Type:** Implementer

**Owner/Operator Details**

<b>Owner/Operator Ind:</b> Current Operator	<b>Street No:</b>
<b>Type:</b> Other	<b>Street 1:</b> 2729 SAN PABLO AVE
<b>Name:</b> GEORGE ABRAM	<b>Street 2:</b>
<b>Date Became Current:</b>	<b>City:</b> BERKELEY
<b>Date Ended Current:</b>	<b>State:</b> CA
<b>Phone:</b> 510-604-9433	<b>Country:</b>
<b>Source Type:</b> Implementer	<b>Zip Code:</b> 94702

<b>Owner/Operator Ind:</b> Current Owner	<b>Street No:</b>
<b>Type:</b> Other	<b>Street 1:</b> 2729 SAN PABLO AVE
<b>Name:</b> GEORGE ABRAM	<b>Street 2:</b>
<b>Date Became Current:</b>	<b>City:</b> BERKELEY
<b>Date Ended Current:</b>	<b>State:</b> CA
<b>Phone:</b> 510-604-9433	<b>Country:</b>
<b>Source Type:</b> Implementer	<b>Zip Code:</b> 94702

<a href="#">175</a>	1 of 1	ENE	0.26 / 1,378.44	58.72 / 27	BABITT'S TUNE-UP & BRAKE SERVICE 2527 SAN PABLO AVE BERKELEY CA 94702	DELISTED HAZ
---------------------	--------	-----	--------------------	---------------	---	-----------------

**Siteid:** 10526  
**Latitude:** 37.860542  
**Longitude:** -122.288994  
**Original Source:** CHAZ  
**Record Date:** 30-MAY-2017

<a href="#">176</a>	1 of 1	E	0.26 / 1,392.46	53.46 / 21	COOPER HAWKINS 2701 SAN PABLO AVE BERKELEY CA 94704	LUST
---------------------	--------	---	--------------------	---------------	---	------

**Global ID:** T0600100412 **County:** ALAMEDA

Map Key	Number of Records	Direction	Distance (mi/ft)	Elev/Diff (ft)	Site	DB
---------	-------------------	-----------	------------------	----------------	------	----

<b>Status:</b>	COMPLETED - CASE CLOSED	<b>Latitude:</b>	37.857569
<b>Status Date:</b>	10/19/2015	<b>Longitude:</b>	-122.287868
<b>Case Type:</b>	LUST CLEANUP SITE		
<b>Date Source:</b>	LUST Cleanup Sites from GeoTracker Search; LUST Cleanup Sites from GeoTracker Cleanup Sites Data Download		

**LUST Cleanup Sites from GeoTracker Cleanup Sites Data Download - Facilities Detail**

<b>RB Case No:</b>	01-0454	<b>Potential COC:</b>	Gasoline
<b>Local Case No:</b>	TT01-0454	<b>How Discovered:</b>	Tank Closure
<b>Begin Date:</b>	6/9/1992	<b>Stop Method:</b>	
<b>Lead Agency:</b>	SAN FRANCISCO BAY RWQCB (REGION 2)	<b>Stop Description:</b>	
<b>Local Agency:</b>		<b>Case Worker:</b>	
<b>CUF Case:</b>	NO	<b>File Location:</b>	Local Agency
<b>Potential Media of Concern:</b>	Other Groundwater (uses other than drinking water), Soil		
<b>How Discovered Description:</b>			
<b>Calwater Watershed Name:</b>	Bay Bridges - Berkeley (203.30)		
<b>DWR GW Subbasin Name:</b>	Santa Clara Valley - East Bay Plain (2-009.04)		
<b>Disadvantaged Community:</b>			
<b>Site History:</b>			

The Site is situate within a mix of commercial and residential zoning, on the southeastern corner of San Pablo Ave and Derby Street in Berkeley, California. A single structure (Cooper Hawkins) sits in the western part of the parcel, while the fully asphalt-paved yard comprises the balance of the Site. In May, 1992 a 550-gal underground storage tank (UST) was removed. The soil was screened for TPH-g (total petroleum hydrocarbons as gasoline) and benzene, a petroleum contaminant. No groundwater was tested. Subsequent soil testing found no TPH-g or related compounds above regulatory limits in on Site soil samples.

**Regulatory Activity**

<b>Action Type:</b>	ENFORCEMENT
<b>Date :</b>	6/12/2013
<b>Action:</b>	Letter - Notice
<b>Action Type:</b>	ENFORCEMENT
<b>Date :</b>	12/12/2007
<b>Action:</b>	Closure/No Further Action Letter
<b>Action Type:</b>	RESPONSE
<b>Date :</b>	10/1/1995
<b>Action:</b>	Site Assessment Report
<b>Action Type:</b>	RESPONSE
<b>Date :</b>	7/25/1995
<b>Action:</b>	Site Assessment Report
<b>Action Type:</b>	RESPONSE
<b>Date :</b>	4/24/1995
<b>Action:</b>	Soil and Water Investigation Workplan - Addendum
<b>Action Type:</b>	ENFORCEMENT
<b>Date :</b>	3/16/1995
<b>Action:</b>	Notice of Violation
<b>Action Type:</b>	RESPONSE
<b>Date :</b>	3/8/1995
<b>Action:</b>	Other Workplan
<b>Action Type:</b>	REMEDIATION
<b>Date :</b>	12/15/1994
<b>Action:</b>	Excavation
<b>Action Type:</b>	RESPONSE
<b>Date :</b>	11/2/1994
<b>Action:</b>	Soil and Water Investigation Workplan
<b>Action Type:</b>	ENFORCEMENT

Map Key	Number of Records	Direction	Distance (mi/ft)	Elev/Diff (ft)	Site	DB
---------	-------------------	-----------	------------------	----------------	------	----

<b>Date :</b>	10/18/1994					
<b>Action:</b>	Notice of Violation					
<b>Action Type:</b>	RESPONSE					
<b>Date :</b>	6/28/1992					
<b>Action:</b>	Soil and Water Investigation Report					
<b>Action Type:</b>	Other					
<b>Date :</b>	6/9/1992					
<b>Action:</b>	Leak Stopped					
<b>Action Type:</b>	Other					
<b>Date :</b>	6/9/1992					
<b>Action:</b>	Leak Reported					
<b>Action Type:</b>	Other					
<b>Date :</b>	6/9/1992					
<b>Action:</b>	Leak Discovery					
<b>Action Type:</b>	RESPONSE					
<b>Date :</b>	5/14/1992					
<b>Action:</b>	Soil and Water Investigation Report					
<b>Action Type:</b>	ENFORCEMENT					
<b>Date :</b>	5/6/1992					
<b>Action:</b>	Technical Correspondence / Assistance / Other					

**Regulatory Contacts**

<b>Contact Type:</b>	Regional Board Caseworker	<b>Address:</b>	1001 I Street
<b>Contact Name:</b>	MATTHEW COHEN	<b>Email:</b>	mcohen@waterboards.ca.gov
<b>City:</b>	SACRAMENTO	<b>Phone No:</b>	9163415751
<b>Organization Name:</b>	SWRCB		

**Status History**

<b>Status:</b>	Completed - Case Closed
<b>Status Date:</b>	10/19/2015
<b>Status:</b>	Open - Eligible for Closure
<b>Status Date:</b>	11/5/2013
<b>Status:</b>	Open - Inactive
<b>Status Date:</b>	11/26/2007
<b>Status:</b>	Open - Remediation
<b>Status Date:</b>	2/23/2006
<b>Status:</b>	Open - Remediation
<b>Status Date:</b>	6/23/1992
<b>Status:</b>	Open - Site Assessment
<b>Status Date:</b>	6/23/1992
<b>Status:</b>	Open - Case Begin Date
<b>Status Date:</b>	6/9/1992

**LUST Sites from GeoTracker Search - Regulatory Profile (as of Feb 24, 2020)**

<b>Site Facility Name:</b>	COOPER HAWKINS	<b>Potential COC:</b>	GASOLINE
<b>Site Facility Type:</b>	LUST CLEANUP SITE	<b>Facility Type:</b>	
<b>Cleanup Status:</b>	COMPLETED - CASE CLOSED	<b>Composting Method:</b>	
<b>Project Status:</b>		<b>Address:</b>	2701 SAN PABLO AVE
<b>WDR Place Type:</b>		<b>City:</b>	BERKELEY
<b>WDR File:</b>		<b>Zip:</b>	94704



Map Key	Number of Records	Direction	Distance (mi/ft)	Elev/Diff (ft)	Site	DB
---------	-------------------	-----------	------------------	----------------	------	----

**WDR Order:**  
**CUF Priority Assig:**  
**CUF Amount Paid:**  
**File Location:** LOCAL AGENCY  
**Designated Beneficial Use:** MUN, AGR, IND, PROC  
**Project Oversight Agencies:**  
**Report Link:** [https://geotracker.waterboards.ca.gov/profile\\_report?global\\_id=T0600100412](https://geotracker.waterboards.ca.gov/profile_report?global_id=T0600100412)  
**Cleanup Status Detail:** COMPLETED - CASE CLOSED AS OF 10/19/2015  
**Cleanup History Link:** [https://geotracker.waterboards.ca.gov/profile\\_report\\_include?global\\_id=T0600100412&tabname=regulatoryhistory](https://geotracker.waterboards.ca.gov/profile_report_include?global_id=T0600100412&tabname=regulatoryhistory)  
**Potential Media of Concern:** OTHER GROUNDWATER (USES OTHER THAN DRINKING WATER), SOIL  
**User Defined Beneficial Use:**  
**DWR GW Sub Basin:** Santa Clara Valley - East Bay Plain (2-009.04)  
**Calwater Watershed Name:** Bay Bridges - Berkeley (203.30)  
**Post Closure Site Management:**  
**Future Land Use:**  
**Cleanup Oversight Agencies:** SAN FRANCISCO BAY RWQCB (REGION 2) (LEAD) - CASE #: 01-0454  
 BERKELEY, CITY OF - CASE #: TT01-0454  
 SWRCB  
 CASEWORKER: MATTHEW COHEN  
**Gndwater Monitoring Freque:**  
**Designated Beneficial Use** Municipal and Domestic Supply, Agricultural Supply, Industrial Service Supply, Industrial Process Supply  
**Desc:**  
**Site History:**

The Site is situate within a mix of commercial and residential zoning, on the southeastern corner of San Pablo Ave and Derby Street in Berkeley, California. A single structure (Cooper Hawkins) sits in the western part of the parcel, while the fully asphalt-paved yard comprises the balance of the Site. In May, 1992 a 550-gal underground storage tank (UST) was removed. The soil was screened for TPH-g (total petroleum hydrocarbons as gasoline) and benzene, a petroleum contaminant. No groundwater was tested. Subsequent soil testing found no TPH-g or related compounds above regulatory limits in on Site soil samples.

**LUST Sites from GeoTracker Search - Cleanup Status History (as of Feb 24, 2020)**

**Status:** Completed - Case Closed  
**Date :** 10/19/2015  
  
**Status:** Open - Eligible for Closure  
**Date :** 11/5/2013  
  
**Status:** Open - Inactive  
**Date :** 11/26/2007  
  
**Status:** Open - Remediation  
**Date :** 2/23/2006  
  
**Status:** Open - Remediation  
**Date :** 6/23/1992  
  
**Status:** Open - Site Assessment  
**Date :** 6/23/1992  
  
**Status:** Open - Case Begin Date  
**Date :** 6/9/1992

**LUST Sites from GeoTracker Search - Cleanup Action Report (as of Feb 24, 2020)**

**Action Type:** EXCAVATION  
**Phase:** Soil  
**Contaminant Mass Removed:**  
**Description:** Invalid Method Data Reported : NT  
  
**Begin Date:** 12/15/1994  
**End Date:** 12/15/1994

**LUST Sites from GeoTracker Search - Regulatory Activities (as of Feb 24, 2020)**

**Action Type:** Notices  
**Action Date:** 6/12/2013  
**Received Issue Date:** 6/12/2013

<b>Map Key</b>	<b>Number of Records</b>	<b>Direction</b>	<b>Distance (mi/ft)</b>	<b>Elev/Diff (ft)</b>	<b>Site</b>	<b>DB</b>
<b>Action:</b>		Letter - Notice				
<b>Doc Link:</b>		<a href="https://geotracker.waterboards.ca.gov/view_documents?global_id=T0600100412&amp;enforcement_id=6163910&amp;temptable=ENFORCEMENT">https://geotracker.waterboards.ca.gov/view_documents?global_id=T0600100412&amp;enforcement_id=6163910&amp;temptable=ENFORCEMENT</a>				
<b>Title Description Comments:</b>						
Notice of Case Transfer						
<b>Action Type:</b>		Other Regulatory Actions				
<b>Action Date:</b>		12/12/2007				
<b>Received Issue Date:</b>		12/12/2007				
<b>Action:</b>		Closure/No Further Action Letter				
<b>Doc Link:</b>		<a href="https://geotracker.waterboards.ca.gov/view_documents?global_id=T0600100412&amp;enforcement_id=6176881&amp;temptable=ENFORCEMENT">https://geotracker.waterboards.ca.gov/view_documents?global_id=T0600100412&amp;enforcement_id=6176881&amp;temptable=ENFORCEMENT</a>				
<b>Title Description Comments:</b>						
Case Closure Summary/NFAR Letters to RP and Regional Board						
<b>Action Type:</b>		Response Requested - Reports				
<b>Action Date:</b>		10/1/1995				
<b>Received Issue Date:</b>		10/1/1995				
<b>Action:</b>		Site Assessment Report				
<b>Doc Link:</b>		<a href="https://geotracker.waterboards.ca.gov/view_documents_all?global_id=T0600100412&amp;doc_id=5783770">https://geotracker.waterboards.ca.gov/view_documents_all?global_id=T0600100412&amp;doc_id=5783770</a>				
<b>Title Description Comments:</b>						
Phase II Environmental Site Assessment						
<b>Action Type:</b>		Response Requested - Reports				
<b>Action Date:</b>		7/25/1995				
<b>Received Issue Date:</b>		7/25/1995				
<b>Action:</b>		Site Assessment Report				
<b>Doc Link:</b>		<a href="https://geotracker.waterboards.ca.gov/view_documents_all?global_id=T0600100412&amp;doc_id=5783768">https://geotracker.waterboards.ca.gov/view_documents_all?global_id=T0600100412&amp;doc_id=5783768</a>				
<b>Title Description Comments:</b>						
Phase II Environmental Site Assessment						
<b>Action Type:</b>		Response Requested - Workplans				
<b>Action Date:</b>		4/24/1995				
<b>Received Issue Date:</b>		4/24/1995				
<b>Action:</b>		Soil and Water Investigation Workplan - Addendum				
<b>Doc Link:</b>		<a href="https://geotracker.waterboards.ca.gov/view_documents_all?global_id=T0600100412&amp;doc_id=5783766">https://geotracker.waterboards.ca.gov/view_documents_all?global_id=T0600100412&amp;doc_id=5783766</a>				
<b>Title Description Comments:</b>						
Corrected Work Plan for Subsurface Site Investigation						
<b>Action Type:</b>		Enforcement/Orders				
<b>Action Date:</b>		3/16/1995				
<b>Received Issue Date:</b>		3/16/1995				
<b>Action:</b>		Notice of Violation				
<b>Doc Link:</b>		<a href="https://geotracker.waterboards.ca.gov/view_documents?global_id=T0600100412&amp;enforcement_id=6176877&amp;temptable=ENFORCEMENT">https://geotracker.waterboards.ca.gov/view_documents?global_id=T0600100412&amp;enforcement_id=6176877&amp;temptable=ENFORCEMENT</a>				
<b>Title Description Comments:</b>						
Third Notice of Violation						
<b>Action Type:</b>		Response Requested - Workplans				
<b>Action Date:</b>		3/8/1995				
<b>Received Issue Date:</b>		3/8/1995				
<b>Action:</b>		Other Workplan				
<b>Doc Link:</b>		<a href="https://geotracker.waterboards.ca.gov/view_documents_all?global_id=T0600100412&amp;doc_id=5783767">https://geotracker.waterboards.ca.gov/view_documents_all?global_id=T0600100412&amp;doc_id=5783767</a>				
<b>Title Description Comments:</b>						
Closure of Excavation that Formerly Contained 550-gallon Gasoline Tank						
<b>Action Type:</b>		Response Requested - Workplans				

<b>Map Key</b>	<b>Number of Records</b>	<b>Direction</b>	<b>Distance (mi/ft)</b>	<b>Elev/Diff (ft)</b>	<b>Site</b>	<b>DB</b>
<b>Action Date:</b>		11/2/1994				
<b>Received Issue Date:</b>		11/2/1994				
<b>Action:</b>		Soil and Water Investigation Workplan				
<b>Doc Link:</b>		<a href="https://geotracker.waterboards.ca.gov/view_documents_all?global_id=T0600100412&amp;doc_id=5783764">https://geotracker.waterboards.ca.gov/view_documents_all?global_id=T0600100412&amp;doc_id=5783764</a>				
<b>Title Description Comments:</b>		Workplan for Soil Sampling at Location of Former 550-Gallon Underground Gasoline Storage Tank				
<b>Action Type:</b>		Enforcement/Orders				
<b>Action Date:</b>		10/18/1994				
<b>Received Issue Date:</b>		10/18/1994				
<b>Action:</b>		Notice of Violation				
<b>Doc Link:</b>		<a href="https://geotracker.waterboards.ca.gov/view_documents?global_id=T0600100412&amp;enforcement_id=6176865&amp;temptable=ENFORCEMENT">https://geotracker.waterboards.ca.gov/view_documents?global_id=T0600100412&amp;enforcement_id=6176865&amp;temptable=ENFORCEMENT</a>				
<b>Title Description Comments:</b>		Second Notice of Violation				
<b>Action Type:</b>		Response Requested - Reports				
<b>Action Date:</b>		6/28/1992				
<b>Received Issue Date:</b>		6/25/1992				
<b>Action:</b>		Soil and Water Investigation Report				
<b>Doc Link:</b>		<a href="https://geotracker.waterboards.ca.gov/view_documents_all?global_id=T0600100412&amp;doc_id=5717914">https://geotracker.waterboards.ca.gov/view_documents_all?global_id=T0600100412&amp;doc_id=5717914</a>				
<b>Title Description Comments:</b>		Report of Findings, Consolidated Services 6.25.92				
<b>Action Type:</b>		Response Requested - Reports				
<b>Action Date:</b>		5/14/1992				
<b>Received Issue Date:</b>		5/14/1992				
<b>Action:</b>		Soil and Water Investigation Report				
<b>Doc Link:</b>		<a href="https://geotracker.waterboards.ca.gov/view_documents_all?global_id=T0600100412&amp;doc_id=5717913">https://geotracker.waterboards.ca.gov/view_documents_all?global_id=T0600100412&amp;doc_id=5717913</a>				
<b>Title Description Comments:</b>		Lab Soil reports, Chromalab, 5.14.92				
<b>Action Type:</b>		Other Regulatory Actions				
<b>Action Date:</b>		5/6/1992				
<b>Received Issue Date:</b>		5/6/1992				
<b>Action:</b>		Technical Correspondence / Assistance / Other				
<b>Doc Link:</b>		<a href="https://geotracker.waterboards.ca.gov/view_documents?global_id=T0600100412&amp;enforcement_id=6090349&amp;temptable=ENFORCEMENT">https://geotracker.waterboards.ca.gov/view_documents?global_id=T0600100412&amp;enforcement_id=6090349&amp;temptable=ENFORCEMENT</a>				
<b>Title Description Comments:</b>		Tank removal permits				
<b>Action Type:</b>		Cleanup Action				
<b>Action Date:</b>		12/15/1994				
<b>Received Issue Date:</b>						
<b>Action:</b>		Excavation				
<b>Doc Link:</b>						
<b>Title Description Comments:</b>		Invalid Method Data Reported : NT				
<b>Action Type:</b>		Leak Action				
<b>Action Date:</b>		6/9/1992				
<b>Received Issue Date:</b>						
<b>Action:</b>		Leak Discovery				
<b>Doc Link:</b>						
<b>Title Description Comments:</b>						
<b>Action Type:</b>		Leak Action				
<b>Action Date:</b>		6/9/1992				

Map Key	Number of Records	Direction	Distance (mi/ft)	Elev/Diff (ft)	Site	DB
---------	-------------------	-----------	------------------	----------------	------	----

**Received Issue Date:**  
**Action:** Leak Reported  
**Doc Link:**  
**Title Description Comments:**

**Action Type:** Leak Action  
**Action Date:** 6/9/1992  
**Received Issue Date:**  
**Action:** Leak Stopped  
**Doc Link:**  
**Title Description Comments:**

**LUST Sites from GeoTracker Search - Documents (as of Feb 24, 2020)**

**Document Type:** Site Documents **Size :**  
**Document Date:** 6/12/2013 **Submitted By:** (REGULATOR)  
**Type:** LETTER - NOTICE **Submitted:**  
**Title:** NOTICE OF CASE TRANSFER  
**Title Link:** [https://geotracker.waterboards.ca.gov/view\\_documents?global\\_id=T0600100412&enforcement\\_id=6163910](https://geotracker.waterboards.ca.gov/view_documents?global_id=T0600100412&enforcement_id=6163910)

**Document Type:** Site Documents **Size :** 2,577 KB  
**Document Date:** 12/12/2007 **Submitted By:** (REGULATOR)  
**Type:** OTHER **Submitted:**  
**Title:** SUBSURFACE INVESTIGATION REPORT, ATTACHMENTS  
**Title Link:** [https://geotracker.waterboards.ca.gov/site\\_documents/9724583268/ACC%20Report%5FAppdxs%2Epdf](https://geotracker.waterboards.ca.gov/site_documents/9724583268/ACC%20Report%5FAppdxs%2Epdf)

**Document Type:** Site Documents **Size :**  
**Document Date:** 12/12/2007 **Submitted By:** MICHAEL HARRIS (REGULATOR)  
**Type:** CLOSURE/NO FURTHER ACTION LETTER **Submitted:**  
**Title:** CASE CLOSURE SUMMARY/NFAR LETTERS TO RP AND REGIONAL BOARD  
**Title Link:** [https://geotracker.waterboards.ca.gov/view\\_documents?global\\_id=T0600100412&enforcement\\_id=6176881](https://geotracker.waterboards.ca.gov/view_documents?global_id=T0600100412&enforcement_id=6176881)

**Document Type:** Site Documents **Size :** 1,072 KB  
**Document Date:** 12/12/2007 **Submitted By:** (REGULATOR)  
**Type:** REPORT **Submitted:**  
**Title:** SUBSURFACE INVESTIGATION REPORT  
**Title Link:** [https://geotracker.waterboards.ca.gov/site\\_documents/9996494889/ACC%20Report%5Ftext%2Epdf](https://geotracker.waterboards.ca.gov/site_documents/9996494889/ACC%20Report%5Ftext%2Epdf)

**Document Type:** Site Documents **Size :** 1,146 KB  
**Document Date:** 12/12/2007 **Submitted By:** (REGULATOR)  
**Type:** REPORT **Submitted:**  
**Title:** UNDERGROUND STORAGE TANK REMOVAL  
**Title Link:** [https://geotracker.waterboards.ca.gov/site\\_documents/8040516495/UST%20Removal%20Report%5FMay%201992%2Epdf](https://geotracker.waterboards.ca.gov/site_documents/8040516495/UST%20Removal%20Report%5FMay%201992%2Epdf)

**Document Type:** Site Documents **Size :**  
**Document Date:** 10/1/1995 **Submitted By:** MICHAEL HARRIS (REGULATOR)  
**Type:** SITE ASSESSMENT REPORT **Submitted:**  
**Title:** PHASE II ENVIRONMENTAL SITE ASSESSMENT - REGULATOR RESPONSE  
**Title Link:** [https://geotracker.waterboards.ca.gov/view\\_documents?global\\_id=T0600100412&document\\_id=5783770](https://geotracker.waterboards.ca.gov/view_documents?global_id=T0600100412&document_id=5783770)

**Document Type:** Site Documents **Size :**  
**Document Date:** 7/25/1995 **Submitted By:** MICHAEL HARRIS (REGULATOR)  
**Type:** SITE ASSESSMENT REPORT **Submitted:**  
**Title:** PHASE II ENVIRONMENTAL SITE ASSESSMENT - REGULATOR RESPONSE  
**Title Link:** [https://geotracker.waterboards.ca.gov/view\\_documents?global\\_id=T0600100412&document\\_id=5783768](https://geotracker.waterboards.ca.gov/view_documents?global_id=T0600100412&document_id=5783768)

**Document Type:** Site Documents **Size :**  
**Document Date:** 4/24/1995 **Submitted By:** MICHAEL HARRIS (REGULATOR)  
**Type:** SOIL AND WATER INVESTIGATION WORKPLAN - ADDENDUM **Submitted:**  
**Title:** CORRECTED WORK PLAN FOR SUBSURFACE SITE INVESTIGATION - REGULATOR RESPONSE  
**Title Link:** [https://geotracker.waterboards.ca.gov/view\\_documents?global\\_id=T0600100412&document\\_id=5783766](https://geotracker.waterboards.ca.gov/view_documents?global_id=T0600100412&document_id=5783766)

**Document Type:** Site Documents **Size :**  
**Document Date:** 3/16/1995 **Submitted By:** MICHAEL HARRIS (REGULATOR)

Map Key	Number of Records	Direction	Distance (mi/ft)	Elev/Diff (ft)	Site	DB
<b>Type:</b>	NOTICE OF VIOLATION				<b>Submitted:</b>	
<b>Title:</b>	THIRD NOTICE OF VIOLATION					
<b>Title Link:</b>	https://geotracker.waterboards.ca.gov/view_documents?global_id=T0600100412&enforcement_id=6176877					
<b>Document Type:</b>	Site Documents				<b>Size :</b>	
<b>Document Date:</b>	3/8/1995				<b>Submitted By:</b>	MICHAEL HARRIS (REGULATOR)
<b>Type:</b>	OTHER WORKPLAN				<b>Submitted:</b>	
<b>Title:</b>	CLOSURE OF EXCAVATION THAT FORMERLY CONTAINED 550-GALLON GASOLINE TANK - REGULATOR RESPONSE					
<b>Title Link:</b>	https://geotracker.waterboards.ca.gov/view_documents?global_id=T0600100412&document_id=5783767					
<b>Document Type:</b>	Site Documents				<b>Size :</b>	
<b>Document Date:</b>	11/2/1994				<b>Submitted By:</b>	MICHAEL HARRIS (REGULATOR)
<b>Type:</b>	SOIL AND WATER INVESTIGATION WORKPLAN				<b>Submitted:</b>	
<b>Title:</b>	WORKPLAN FOR SOIL SAMPLING AT LOCATION OF FORMER 550-GALLON UNDERGROUND GASOLINE STORAGE TANK - REGULATOR RESPONSE					
<b>Title Link:</b>	https://geotracker.waterboards.ca.gov/view_documents?global_id=T0600100412&document_id=5783764					
<b>Document Type:</b>	Site Documents				<b>Size :</b>	
<b>Document Date:</b>	10/18/1994				<b>Submitted By:</b>	MICHAEL HARRIS (REGULATOR)
<b>Type:</b>	NOTICE OF VIOLATION				<b>Submitted:</b>	
<b>Title:</b>	SECOND NOTICE OF VIOLATION					
<b>Title Link:</b>	https://geotracker.waterboards.ca.gov/view_documents?global_id=T0600100412&enforcement_id=6176865					
<b>Document Type:</b>	Site Documents				<b>Size :</b>	
<b>Document Date:</b>	6/25/1992				<b>Submitted By:</b>	MICHAEL WRIGLEY (REGULATOR)
<b>Type:</b>	SOIL AND WATER INVESTIGATION REPORT				<b>Submitted:</b>	
<b>Title:</b>	REPORT OF FINDINGS, CONSOLIDATED SERVICES 6.25.92 - REGULATOR RESPONSE					
<b>Title Link:</b>	https://geotracker.waterboards.ca.gov/view_documents?global_id=T0600100412&document_id=5717914					
<b>Document Type:</b>	Site Documents				<b>Size :</b>	
<b>Document Date:</b>	5/14/1992				<b>Submitted By:</b>	MICHAEL WRIGLEY (REGULATOR)
<b>Type:</b>	SOIL AND WATER INVESTIGATION REPORT				<b>Submitted:</b>	
<b>Title:</b>	LAB SOIL REPORTS, CHROMALAB, 5.14.92 - REGULATOR RESPONSE					
<b>Title Link:</b>	https://geotracker.waterboards.ca.gov/view_documents?global_id=T0600100412&document_id=5717913					
<b>Document Type:</b>	Site Documents				<b>Size :</b>	
<b>Document Date:</b>	5/6/1992				<b>Submitted By:</b>	MICHAEL WRIGLEY (REGULATOR)
<b>Type:</b>	TECHNICAL CORRESPONDENCE / ASSISTANCE / OTHER				<b>Submitted:</b>	
<b>Title:</b>	TANK REMOVAL PERMITS					
<b>Title Link:</b>	https://geotracker.waterboards.ca.gov/view_documents?global_id=T0600100412&enforcement_id=6090349					

[177](#) 1 of 1 **ENE** **0.26 / 1,393.02** **55.73 / 24** **2601 SAN PABLO AVENUE LLC** **2601 SAN PABLO AVENUE** **BERKELEY CA 94702** **LUST**

**Global ID:** T10000005788 **County:** ALAMEDA  
**Status:** COMPLETED - CASE CLOSED **Latitude:** 37.8592683  
**Status Date:** 6/30/2015 **Longitude:** -122.2886015  
**Case Type:** LUST CLEANUP SITE  
**Date Source:** LUST Cleanup Sites from GeoTracker Search; LUST Cleanup Sites from GeoTracker Cleanup Sites Data Download

**LUST Cleanup Sites from GeoTracker Cleanup Sites Data Download - Facilities Detail**

**RB Case No:** 01-3623 **Potential COC:**  
**Local Case No:** **How Discovered:**  
**Begin Date:** 9/17/2012 **Stop Method:**  
**Lead Agency:** SAN FRANCISCO BAY RWQCB (REGION 2) **Stop Description:**  
**Local Agency:** **Case Worker:**  
**CUF Case:** NO **File Location:**  
**Potential Media of Concern:**  
**How Discovered Description:**

<b>Map Key</b>	<b>Number of Records</b>	<b>Direction</b>	<b>Distance (mi/ft)</b>	<b>Elev/Diff (ft)</b>	<b>Site</b>	<b>DB</b>
----------------	--------------------------	------------------	-------------------------	-----------------------	-------------	-----------

**Calwater Watershed Name:** Bay Bridges - Berkeley (203.30)  
**DWR GW Subbasin Name:** Santa Clara Valley - East Bay Plain (2-009.04)  
**Disadvantaged Community:**  
**Site History:**

Case Closure issued on 6/30/2015

**Regulatory Activity**

<b>Action Type:</b>	RESPONSE
<b>Date :</b>	7/20/2015
<b>Action:</b>	Other Report / Document - Regulator Responded
<b>Action Type:</b>	ENFORCEMENT
<b>Date :</b>	6/30/2015
<b>Action:</b>	Closure/No Further Action Letter
<b>Action Type:</b>	ENFORCEMENT
<b>Date :</b>	5/19/2015
<b>Action:</b>	13267 Requirement
<b>Action Type:</b>	ENFORCEMENT
<b>Date :</b>	3/10/2015
<b>Action:</b>	Letter - Notice
<b>Action Type:</b>	ENFORCEMENT
<b>Date :</b>	1/28/2015
<b>Action:</b>	Email Correspondence
<b>Action Type:</b>	RESPONSE
<b>Date :</b>	1/5/2015
<b>Action:</b>	Request for Closure - Regulator Responded
<b>Action Type:</b>	RESPONSE
<b>Date :</b>	8/11/2014
<b>Action:</b>	Soil and Water Investigation Workplan - Regulator Responded
<b>Action Type:</b>	RESPONSE
<b>Date :</b>	3/20/2014
<b>Action:</b>	Soil and Water Investigation Report
<b>Action Type:</b>	Other
<b>Date :</b>	3/19/2014
<b>Action:</b>	Leak Reported
<b>Action Type:</b>	ENFORCEMENT
<b>Date :</b>	3/19/2014
<b>Action:</b>	Unauthorized Release Form
<b>Action Type:</b>	RESPONSE
<b>Date :</b>	11/13/2012
<b>Action:</b>	Soil and Water Investigation Report
<b>Action Type:</b>	Other
<b>Date :</b>	9/17/2012
<b>Action:</b>	Leak Discovery
<b>Action Type:</b>	ENFORCEMENT
<b>Date :</b>	5/13/2003
<b>Action:</b>	13267 Requirement
<b>Action Type:</b>	ENFORCEMENT
<b>Date :</b>	2/13/2003
<b>Action:</b>	Notice of Reimbursement

**Status History**

Map Key	Number of Records	Direction	Distance (mi/ft)	Elev/Diff (ft)	Site	DB
---------	-------------------	-----------	------------------	----------------	------	----

**Status:** Completed - Case Closed  
**Status Date:** 6/30/2015

**Status:** Open - Site Assessment  
**Status Date:** 3/20/2014

**Status:** Open - Case Begin Date  
**Status Date:** 9/17/2012

**LUST Sites from GeoTracker Search - Regulatory Profile (as of Feb 24, 2020)**

<b>Site Facility Name:</b>	2601 SAN PABLO AVENUE LLC	<b>Potential COC:</b>	NONE SPECIFIED
<b>Site Facility Type:</b>	LUST CLEANUP SITE	<b>Facility Type:</b>	
<b>Cleanup Status:</b>	COMPLETED - CASE CLOSED	<b>Composting Method:</b>	
<b>Project Status:</b>		<b>Address:</b>	2601 SAN PABLO AVENUE
<b>WDR Place Type:</b>		<b>City:</b>	BERKELEY
<b>WDR File:</b>		<b>Zip:</b>	94702
<b>WDR Order:</b>		<b>County:</b>	ALAMEDA
<b>CUF Priority Assig:</b>		<b>CUF Claim:</b>	
<b>CUF Amount Paid:</b>			
<b>File Location:</b>			
<b>Designated Beneficial Use:</b>	MUN, AGR, IND, PROC		
<b>Project Oversight Agencies:</b>			
<b>Report Link:</b>	<a href="https://geotracker.waterboards.ca.gov/profile_report?global_id=T10000005788">https://geotracker.waterboards.ca.gov/profile_report?global_id=T10000005788</a>		
<b>Cleanup Status Detail:</b>	COMPLETED - CASE CLOSED AS OF 6/30/2015		
<b>Cleanup History Link:</b>	<a href="https://geotracker.waterboards.ca.gov/profile_report_include?global_id=T10000005788&amp;tabname=regulatoryhistory">https://geotracker.waterboards.ca.gov/profile_report_include?global_id=T10000005788&amp;tabname=regulatoryhistory</a>		
<b>Potential Media of Concern:</b>	NONE SPECIFIED		
<b>User Defined Beneficial Use:</b>			
<b>DWR GW Sub Basin:</b>	Santa Clara Valley - East Bay Plain (2-009.04)		
<b>Calwater Watershed Name:</b>	Bay Bridges - Berkeley (203.30)		
<b>Post Closure Site Management:</b>			
<b>Future Land Use:</b>			
<b>Cleanup Oversight Agencies:</b>	SAN FRANCISCO BAY RWQCB (REGION 2) (LEAD) - CASE #: 01-3623		
<b>Gndwater Monitoring Freque:</b>			
<b>Designated Beneficial Use</b>	Municipal and Domestic Supply, Agricultural Supply, Industrial Service Supply, Industrial Process Supply		
<b>Desc:</b>			
<b>Site History:</b>			

Case Closure issued on 6/30/2015

**LUST Sites from GeoTracker Search - Cleanup Status History (as of Feb 24, 2020)**

**Status:** Completed - Case Closed  
**Date :** 6/30/2015

**Status:** Open - Site Assessment  
**Date :** 3/20/2014

**Status:** Open - Case Begin Date  
**Date :** 9/17/2012

**LUST Sites from GeoTracker Search - Regulatory Activities (as of Feb 24, 2020)**

<b>Action Type:</b>	Response Requested - Other
<b>Action Date:</b>	7/20/2015
<b>Received Issue Date:</b>	5/28/2015
<b>Action:</b>	Other Report / Document - Regulator Responded
<b>Doc Link:</b>	<a href="https://geotracker.waterboards.ca.gov/view_documents_all?global_id=T10000005788&amp;doc_id=5845213">https://geotracker.waterboards.ca.gov/view_documents_all?global_id=T10000005788&amp;doc_id=5845213</a>
<b>Title Description Comments:</b>	

- Regional Water Board staff is preparing the NFA package.

<i>Map Key</i>	<i>Number of Records</i>	<i>Direction</i>	<i>Distance (mi/ft)</i>	<i>Elev/Diff (ft)</i>	<i>Site</i>	<i>DB</i>
<b>Action Type:</b>		Other Regulatory Actions				
<b>Action Date:</b>		6/30/2015				
<b>Received Issue Date:</b>		6/30/2015				
<b>Action:</b>		Closure/No Further Action Letter				
<b>Doc Link:</b>		https://geotracker.waterboards.ca.gov/view_documents?global_id=T10000005788&enforcement_id=6250478&temptable=ENFORCEMENT				
<b>Title Description Comments:</b>						
Closure Letter & No Further Action (NFA) Package - 6.30.15						
<b>Action Type:</b>		Enforcement/Orders				
<b>Action Date:</b>		5/19/2015				
<b>Received Issue Date:</b>		5/19/2015				
<b>Action:</b>		13267 Requirement				
<b>Doc Link:</b>		https://geotracker.waterboards.ca.gov/view_documents?global_id=T10000005788&enforcement_id=6245737&temptable=ENFORCEMENT				
<b>Title Description Comments:</b>						
Technical Report of Waste Removal Requirement - 5.19.15						
<b>Action Type:</b>		Notices				
<b>Action Date:</b>		3/10/2015				
<b>Received Issue Date:</b>		3/10/2015				
<b>Action:</b>		Letter - Notice				
<b>Doc Link:</b>		https://geotracker.waterboards.ca.gov/view_documents?global_id=T10000005788&enforcement_id=6238271&temptable=ENFORCEMENT				
<b>Title Description Comments:</b>						
Notice of Intent (NOI) to issue No Further Action letter (NFA) - 3.10.15						
<b>Action Type:</b>		Other Regulatory Actions				
<b>Action Date:</b>		1/28/2015				
<b>Received Issue Date:</b>		1/28/2015				
<b>Action:</b>		Email Correspondence				
<b>Doc Link:</b>		https://geotracker.waterboards.ca.gov/view_documents?global_id=T10000005788&enforcement_id=6236394&temptable=ENFORCEMENT				
<b>Title Description Comments:</b>						
Emails with Paul King (consultant) site closure details - 1.28.15						
<b>Action Type:</b>		Response Requested - Other				
<b>Action Date:</b>		1/5/2015				
<b>Received Issue Date:</b>		1/5/2015				
<b>Action:</b>		Request for Closure - Regulator Responded				
<b>Doc Link:</b>		https://geotracker.waterboards.ca.gov/view_documents_all?global_id=T10000005788&doc_id=5826223				
<b>Title Description Comments:</b>						
Subsurface Investigation Report (B9)						
<b>Action Type:</b>		Response Requested - Workplans				
<b>Action Date:</b>		8/11/2014				
<b>Received Issue Date:</b>		8/11/2014				
<b>Action:</b>		Soil and Water Investigation Workplan - Regulator Responded				
<b>Doc Link:</b>		https://geotracker.waterboards.ca.gov/view_documents_all?global_id=T10000005788&doc_id=5814218				
<b>Title Description Comments:</b>						
Low Threat Case Closure Policy Evaluation and Data Gap Work Plan						
<b>Action Type:</b>		Response Requested - Reports				
<b>Action Date:</b>		3/20/2014				
<b>Received Issue Date:</b>		3/20/2014				
<b>Action:</b>		Soil and Water Investigation Report				
<b>Doc Link:</b>		https://geotracker.waterboards.ca.gov/view_documents_all?global_id=T10000005788&doc_id=5804333				
<b>Title Description Comments:</b>						



<b>Map Key</b>	<b>Number of Records</b>	<b>Direction</b>	<b>Distance (mi/ft)</b>	<b>Elev/Diff (ft)</b>	<b>Site</b>	<b>DB</b>
----------------	--------------------------	------------------	-------------------------	-----------------------	-------------	-----------

Subsurface Investigation Report (B4 and B8)

**Action Type:** Other Regulatory Actions  
**Action Date:** 3/19/2014  
**Received Issue Date:** 3/19/2014  
**Action:** Unauthorized Release Form  
**Doc Link:** [https://geotracker.waterboards.ca.gov/view\\_documents?global\\_id=T1000005788&enforcement\\_id=6270200&temptable=ENFORCEMENT](https://geotracker.waterboards.ca.gov/view_documents?global_id=T1000005788&enforcement_id=6270200&temptable=ENFORCEMENT)

**Title Description Comments:**

Unauthorized Release Report

**Action Type:** Response Requested - Reports  
**Action Date:** 11/13/2012  
**Received Issue Date:** 11/13/2012  
**Action:** Soil and Water Investigation Report  
**Doc Link:** [https://geotracker.waterboards.ca.gov/view\\_documents\\_all?global\\_id=T1000005788&doc\\_id=5804332](https://geotracker.waterboards.ca.gov/view_documents_all?global_id=T1000005788&doc_id=5804332)

**Title Description Comments:**

Subsurface Investigation Report (B1 through B3, and B5 through B7)

**Action Type:** Enforcement/Orders  
**Action Date:** 5/13/2003  
**Received Issue Date:** 5/13/2003  
**Action:** 13267 Requirement  
**Doc Link:**

**Title Description Comments:**

Approval of RIWP (Remedial Investigation Work plan)- 5.13.03

**Action Type:** Notices  
**Action Date:** 2/13/2003  
**Received Issue Date:** 2/13/2003  
**Action:** Notice of Reimbursement  
**Doc Link:**

**Title Description Comments:**

Cost Recovery (CR) Package (SLIC) Program - 2.13.03

**Action Type:** Leak Action  
**Action Date:** 3/19/2014  
**Received Issue Date:**  
**Action:** Leak Reported  
**Doc Link:**

**Title Description Comments:**

**Action Type:** Leak Action  
**Action Date:** 9/17/2012  
**Received Issue Date:**  
**Action:** Leak Discovery  
**Doc Link:**

**Title Description Comments:**

**LUST Sites from GeoTracker Search - Site Maps (as of Feb 24, 2020)**

**Title:** SUBSURFACE INVESTIGATION REPORT (B9) (B9)  
**Link:** [https://geotracker.waterboards.ca.gov/esi/uploads/geo\\_bore/2918159246/T1000005788.PDF](https://geotracker.waterboards.ca.gov/esi/uploads/geo_bore/2918159246/T1000005788.PDF)  
**Size :** 254 KB  
**Submitted By:** PAUL KING (AUTH\_RP)  
**Submitted:** 1/6/2015

**Title:** GEO\_MAP

<b>Map Key</b>	<b>Number of Records</b>	<b>Direction</b>	<b>Distance (mi/ft)</b>	<b>Elev/Diff (ft)</b>	<b>Site</b>	<b>DB</b>
<b>Link:</b>					https://geotracker.waterboards.ca.gov/esi/uploads/geo_map/7426871597/T10000005788.PDF	
<b>Size :</b>					2,771 KB	
<b>Submitted By:</b>					PAUL KING (AUTH_RP)	
<b>Submitted:</b>					1/6/2015	
<b>Title:</b>					SUBSURFACE INVESTIGATION REPORT (B4 AND B8) (B4)	
<b>Link:</b>					https://geotracker.waterboards.ca.gov/esi/uploads/geo_bore/1124055385/T10000005788.PDF	
<b>Size :</b>					255 KB	
<b>Submitted By:</b>					PAUL KING (AUTH_RP)	
<b>Submitted:</b>					5/6/2014	
<b>Title:</b>					SUBSURFACE INVESTIGATION REPORT (B4 AND B8) (B8)	
<b>Link:</b>					https://geotracker.waterboards.ca.gov/esi/uploads/geo_bore/6188943088/T10000005788.PDF	
<b>Size :</b>					256 KB	
<b>Submitted By:</b>					PAUL KING (AUTH_RP)	
<b>Submitted:</b>					5/6/2014	
<b>Title:</b>					SUBSURFACE INVESTIGATION REPORT (B1 THROUGH B3, AND B5 THROUGH B7) (B5)	
<b>Link:</b>					https://geotracker.waterboards.ca.gov/esi/uploads/geo_bore/6453894913/T10000005788.PDF	
<b>Size :</b>					287 KB	
<b>Submitted By:</b>					PAUL KING (AUTH_RP)	
<b>Submitted:</b>					5/6/2014	
<b>Title:</b>					SUBSURFACE INVESTIGATION REPORT (B1 THROUGH B3, AND B5 THROUGH B7) (B1)	
<b>Link:</b>					https://geotracker.waterboards.ca.gov/esi/uploads/geo_bore/7488395035/T10000005788.PDF	
<b>Size :</b>					291 KB	
<b>Submitted By:</b>					PAUL KING (AUTH_RP)	
<b>Submitted:</b>					5/6/2014	
<b>Title:</b>					SUBSURFACE INVESTIGATION REPORT (B1 THROUGH B3, AND B5 THROUGH B7) (B2)	
<b>Link:</b>					https://geotracker.waterboards.ca.gov/esi/uploads/geo_bore/3115602016/T10000005788.PDF	
<b>Size :</b>					299 KB	
<b>Submitted By:</b>					PAUL KING (AUTH_RP)	
<b>Submitted:</b>					5/6/2014	
<b>Title:</b>					SUBSURFACE INVESTIGATION REPORT (B1 THROUGH B3, AND B5 THROUGH B7) (B3)	
<b>Link:</b>					https://geotracker.waterboards.ca.gov/esi/uploads/geo_bore/4096149504/T10000005788.PDF	
<b>Size :</b>					280 KB	
<b>Submitted By:</b>					PAUL KING (AUTH_RP)	
<b>Submitted:</b>					5/6/2014	
<b>Title:</b>					SUBSURFACE INVESTIGATION REPORT (B1 THROUGH B3, AND B5 THROUGH B7) (B7)	
<b>Link:</b>					https://geotracker.waterboards.ca.gov/esi/uploads/geo_bore/6919910490/T10000005788.PDF	
<b>Size :</b>					266 KB	
<b>Submitted By:</b>					PAUL KING (AUTH_RP)	
<b>Submitted:</b>					5/6/2014	
<b>Title:</b>					GEO_MAP	
<b>Link:</b>					https://geotracker.waterboards.ca.gov/esi/uploads/geo_map/9484198868/T10000005788.PDF	
<b>Size :</b>					2,769 KB	
<b>Submitted By:</b>					PAUL KING (AUTH_RP)	
<b>Submitted:</b>					5/6/2014	
<b>Title:</b>					SUBSURFACE INVESTIGATION REPORT (B1 THROUGH B3, AND B5 THROUGH B7) (B6)	
<b>Link:</b>					https://geotracker.waterboards.ca.gov/esi/uploads/geo_bore/8605385959/T10000005788.PDF	
<b>Size :</b>					274 KB	
<b>Submitted By:</b>					PAUL KING (AUTH_RP)	
<b>Submitted:</b>					5/6/2014	

**LUST Sites from GeoTracker Search - Documents (as of Feb 24, 2020)**

<b>Document Type:</b>	Site Documents	<b>Size :</b>	
<b>Document Date:</b>	6/30/2015	<b>Submitted By:</b>	MICHAEL WRIGLEY (REGULATOR)
<b>Type:</b>	CLOSURE/NO FURTHER ACTION LETTER	<b>Submitted:</b>	
<b>Title:</b>	CLOSURE LETTER & NO FURTHER ACTION (NFA) PACKAGE - 6.30.15		
<b>Title Link:</b>	https://geotracker.waterboards.ca.gov/view_documents?global_id=T10000005788&enforcement_id=6250478		
<b>Document Type:</b>	Site Documents	<b>Size :</b>	3,380 KB

<b>Map Key</b>	<b>Number of Records</b>	<b>Direction</b>	<b>Distance (mi/ft)</b>	<b>Elev/Diff (ft)</b>	<b>Site</b>	<b>DB</b>
<b>Document Date:</b>	5/28/2015				<b>Submitted By:</b> PAUL KING (AUTH_RP)	
<b>Type:</b>	OTHER REPORT / DOCUMENT				<b>Submitted:</b>	
<b>Title:</b>	WASTE DISPOSAL REPORT					
<b>Title Link:</b>	<a href="https://geotracker.waterboards.ca.gov/esi/uploads/geo_report/6817954361/T10000005788.PDF">https://geotracker.waterboards.ca.gov/esi/uploads/geo_report/6817954361/T10000005788.PDF</a>					
<b>Document Type:</b>	Site Documents				<b>Size :</b>	
<b>Document Date:</b>	5/19/2015				<b>Submitted By:</b> CAROLYN LAM (REGULATOR)	
<b>Type:</b>	13267 REQUIREMENT				<b>Submitted:</b>	
<b>Title:</b>	TECHNICAL REPORT OF WASTE REMOVAL REQUIREMENT - 5.19.15					
<b>Title Link:</b>	<a href="https://geotracker.waterboards.ca.gov/view_documents?global_id=T10000005788&amp;enforcement_id=6245737">https://geotracker.waterboards.ca.gov/view_documents?global_id=T10000005788&amp;enforcement_id=6245737</a>					
<b>Document Type:</b>	Site Documents				<b>Size :</b>	
<b>Document Date:</b>	3/10/2015				<b>Submitted By:</b> MICHAEL WRIGLEY (REGULATOR)	
<b>Type:</b>	LETTER - NOTICE				<b>Submitted:</b>	
<b>Title:</b>	NOTICE OF INTENT (NOI) TO ISSUE NO FURTHER ACTION LETTER (NFA) - 3.10.15					
<b>Title Link:</b>	<a href="https://geotracker.waterboards.ca.gov/view_documents?global_id=T10000005788&amp;enforcement_id=6238271">https://geotracker.waterboards.ca.gov/view_documents?global_id=T10000005788&amp;enforcement_id=6238271</a>					
<b>Document Type:</b>	Site Documents				<b>Size :</b>	
<b>Document Date:</b>	1/28/2015				<b>Submitted By:</b> MICHAEL WRIGLEY (REGULATOR)	
<b>Type:</b>	EMAIL CORRESPONDENCE				<b>Submitted:</b>	
<b>Title:</b>	EMAILS WITH PAUL KING (CONSULTANT) SITE CLOSURE DETAILS - 1.28.15					
<b>Title Link:</b>	<a href="https://geotracker.waterboards.ca.gov/view_documents?global_id=T10000005788&amp;enforcement_id=6236394">https://geotracker.waterboards.ca.gov/view_documents?global_id=T10000005788&amp;enforcement_id=6236394</a>					
<b>Document Type:</b>	Site Documents				<b>Size :</b>	
<b>Document Date:</b>	1/5/2015				<b>Submitted By:</b> MICHAEL WRIGLEY (REGULATOR)	
<b>Type:</b>	REQUEST FOR CLOSURE				<b>Submitted:</b>	
<b>Title:</b>	SUBSURFACE INVESTIGATION REPORT (B9) - REGULATOR RESPONSE					
<b>Title Link:</b>	<a href="https://geotracker.waterboards.ca.gov/view_documents?global_id=T10000005788&amp;document_id=5826223">https://geotracker.waterboards.ca.gov/view_documents?global_id=T10000005788&amp;document_id=5826223</a>					
<b>Document Type:</b>	Site Documents				<b>Size :</b> 4,993 KB	
<b>Document Date:</b>	1/5/2015				<b>Submitted By:</b> PAUL KING (AUTH_RP)	
<b>Type:</b>	REQUEST FOR CLOSURE				<b>Submitted:</b>	
<b>Title:</b>	SUBSURFACE INVESTIGATION REPORT (B9)					
<b>Title Link:</b>	<a href="https://geotracker.waterboards.ca.gov/esi/uploads/geo_report/5729285955/T10000005788.PDF">https://geotracker.waterboards.ca.gov/esi/uploads/geo_report/5729285955/T10000005788.PDF</a>					
<b>Document Type:</b>	Site Documents				<b>Size :</b> 160 KB	
<b>Document Date:</b>	10/30/2014*				<b>Submitted By:</b> PAUL KING (AUTH_RP)	
<b>Type:</b>	CORRESPONDENCE				<b>Submitted:</b>	
<b>Title:</b>	RESPONSE TO CONDITIONAL APPROVAL OF WORK PLAN FOR THE SOIL AND GROUNDWATER INVESTIGATION AND REQUIREMENT FOR INVESTIGATION REPORT					
<b>Title Link:</b>	<a href="https://geotracker.waterboards.ca.gov/esi/uploads/geo_report/5922277867/T10000005788.PDF">https://geotracker.waterboards.ca.gov/esi/uploads/geo_report/5922277867/T10000005788.PDF</a>					
<b>Document Type:</b>	Site Documents				<b>Size :</b>	
<b>Document Date:</b>	8/11/2014				<b>Submitted By:</b> (REGULATOR)	
<b>Type:</b>	SOIL AND WATER INVESTIGATION WORKPLAN				<b>Submitted:</b>	
<b>Title:</b>	LOW THREAT CASE CLOSURE POLICY EVALUATION AND DATA GAP WORK PLAN - REGULATOR RESPONSE					
<b>Title Link:</b>	<a href="https://geotracker.waterboards.ca.gov/view_documents?global_id=T10000005788&amp;document_id=5814218">https://geotracker.waterboards.ca.gov/view_documents?global_id=T10000005788&amp;document_id=5814218</a>					
<b>Document Type:</b>	Site Documents				<b>Size :</b> 1,669 KB	
<b>Document Date:</b>	8/7/2014				<b>Submitted By:</b> PAUL KING (AUTH_RP)	
<b>Type:</b>	SOIL AND WATER INVESTIGATION WORKPLAN				<b>Submitted:</b>	
<b>Title:</b>	LOW THREAT CASE CLOSURE POLICY EVALUATION AND DATA GAP WORK PLAN					
<b>Title Link:</b>	<a href="https://geotracker.waterboards.ca.gov/esi/uploads/geo_report/6956519424/T10000005788.PDF">https://geotracker.waterboards.ca.gov/esi/uploads/geo_report/6956519424/T10000005788.PDF</a>					
<b>Document Type:</b>	Site Documents				<b>Size :</b> 4,762 KB	
<b>Document Date:</b>	3/20/2014				<b>Submitted By:</b> PAUL KING (AUTH_RP)	
<b>Type:</b>	SOIL AND WATER INVESTIGATION REPORT				<b>Submitted:</b>	
<b>Title:</b>	SUBSURFACE INVESTIGATION REPORT (B4 AND B8)					
<b>Title Link:</b>	<a href="https://geotracker.waterboards.ca.gov/esi/uploads/geo_report/9708509325/T10000005788.PDF">https://geotracker.waterboards.ca.gov/esi/uploads/geo_report/9708509325/T10000005788.PDF</a>					
<b>Document Type:</b>	Site Documents				<b>Size :</b>	
<b>Document Date:</b>	3/19/2014				<b>Submitted By:</b> CAROLYN LAM (REGULATOR)	
<b>Type:</b>	UNAUTHORIZED RELEASE FORM				<b>Submitted:</b>	
<b>Title:</b>	UNAUTHORIZED RELEASE REPORT					
<b>Title Link:</b>	<a href="https://geotracker.waterboards.ca.gov/view_documents?global_id=T10000005788&amp;enforcement_id=6270200">https://geotracker.waterboards.ca.gov/view_documents?global_id=T10000005788&amp;enforcement_id=6270200</a>					

Map Key	Number of Records	Direction	Distance (mi/ft)	Elev/Diff (ft)	Site	DB
---------	-------------------	-----------	------------------	----------------	------	----

**Document Type:** Site Documents **Size :** 727 KB  
**Document Date:** 3/22/2013 **Submitted By:** PAUL KING (AUTH\_RP)  
**Type:** PRELIMINARY SITE ASSESSMENT REPORT **Submitted:**  
**Title:** BERKELEY CITY DIRECTORY REVIEW  
**Title Link:** [https://geotracker.waterboards.ca.gov/esi/uploads/geo\\_report/9181250870/T10000005788.PDF](https://geotracker.waterboards.ca.gov/esi/uploads/geo_report/9181250870/T10000005788.PDF)

**Document Type:** Site Documents **Size :** 14,828 KB  
**Document Date:** 11/13/2012 **Submitted By:** PAUL KING (AUTH\_RP)  
**Type:** SOIL AND WATER INVESTIGATION REPORT **Submitted:**  
**Title:** SUBSURFACE INVESTIGATION REPORT (B1 THROUGH B3, AND B5 THROUGH B7)  
**Title Link:** [https://geotracker.waterboards.ca.gov/esi/uploads/geo\\_report/5991977751/T10000005788.PDF](https://geotracker.waterboards.ca.gov/esi/uploads/geo_report/5991977751/T10000005788.PDF)

**Document Type:** Site Documents **Size :** 12,205 KB  
**Document Date:** 8/3/2012 **Submitted By:** PAUL KING (AUTH\_RP)  
**Type:** PHASE I ASSESSMENT REPORT **Submitted:**  
**Title:** PHASE I ENVIRONMENTAL SITE ASSESSMENT  
**Title Link:** [https://geotracker.waterboards.ca.gov/esi/uploads/geo\\_report/2225119888/T10000005788.PDF](https://geotracker.waterboards.ca.gov/esi/uploads/geo_report/2225119888/T10000005788.PDF)

**Document Type:** Site Documents **Size :** 6,098 KB  
**Document Date:** 8/3/2012 **Submitted By:** PAUL KING (AUTH\_RP)  
**Type:** PRELIMINARY SITE ASSESSMENT REPORT **Submitted:**  
**Title:** PHASE I ENVIRONMENTAL SITE ASSESSMENT  
**Title Link:** [https://geotracker.waterboards.ca.gov/esi/uploads/geo\\_report/8892107129/T10000005788.PDF](https://geotracker.waterboards.ca.gov/esi/uploads/geo_report/8892107129/T10000005788.PDF)

<a href="#">178</a>	1 of 1	ESE	0.26 / 1,398.54	49.62 / 17	MEYER SOUND 2832 SAN PABLO AVE BERKELEY CA 94704	LUST
---------------------	--------	-----	--------------------	---------------	--	------

**Global ID:** T0600102171 **County:** ALAMEDA  
**Status:** COMPLETED - CASE CLOSED **Latitude:** 37.8547269  
**Status Date:** 6/25/1999 **Longitude:** -122.288163  
**Case Type:** LUST CLEANUP SITE  
**Date Source:** LUST Cleanup Sites from GeoTracker Search; LUST Cleanup Sites from GeoTracker Cleanup Sites Data Download

**LUST Cleanup Sites from GeoTracker Cleanup Sites Data Download - Facilities Detail**

**RB Case No:** 01-2361 **Potential COC:** Gasoline  
**Local Case No:** 01-2361 **How Discovered:** Tank Closure  
**Begin Date:** 12/18/1987 **Stop Method:**  
**Lead Agency:** SAN FRANCISCO BAY RWQCB (REGION 2) **Stop Description:**  
**Local Agency:** BERKELEY, CITY OF **Case Worker:** UUU  
**CUF Case:** NO **File Location:**  
**Potential Media of Concern:** Under Investigation  
**How Discovered Description:**  
**Calwater Watershed Name:** Bay Bridges - Berkeley (203.30)  
**DWR GW Subbasin Name:** Santa Clara Valley - East Bay Plain (2-009.04)  
**Disadvantaged Community:**  
**Site History:**

**Regulatory Activity**

**Action Type:** RESPONSE  
**Date :** 10/29/1999  
**Action:** Other Report / Document  
  
**Action Type:** ENFORCEMENT  
**Date :** 6/25/1999  
**Action:** Closure/No Further Action Letter  
  
**Action Type:** RESPONSE  
**Date :** 9/1/1994  
**Action:** Request for Closure

<i>Map Key</i>	<i>Number of Records</i>	<i>Direction</i>	<i>Distance (mi/ft)</i>	<i>Elev/Diff (ft)</i>	<i>Site</i>	<i>DB</i>
<b>Action Type:</b>		ENFORCEMENT				
<b>Date :</b>		3/3/1994				
<b>Action:</b>		Notice of Violation				
<b>Action Type:</b>		RESPONSE				
<b>Date :</b>		12/17/1990				
<b>Action:</b>		Other Report / Document				
<b>Action Type:</b>		RESPONSE				
<b>Date :</b>		11/26/1990				
<b>Action:</b>		Other Report / Document				
<b>Action Type:</b>		RESPONSE				
<b>Date :</b>		3/5/1990				
<b>Action:</b>		Other Report / Document				
<b>Action Type:</b>		Other				
<b>Date :</b>		12/18/1987				
<b>Action:</b>		Leak Stopped				
<b>Action Type:</b>		Other				
<b>Date :</b>		12/18/1987				
<b>Action:</b>		Leak Reported				
<b>Action Type:</b>		Other				
<b>Date :</b>		12/18/1987				
<b>Action:</b>		Leak Discovery				
<b>Action Type:</b>		RESPONSE				
<b>Date :</b>		8/25/1987				
<b>Action:</b>		Correspondence				
<b>Action Type:</b>		ENFORCEMENT				
<b>Date :</b>		8/25/1987				
<b>Action:</b>		Staff Letter				
<b>Action Type:</b>		RESPONSE				
<b>Date :</b>		8/24/1987				
<b>Action:</b>		Other Report / Document				
<b>Action Type:</b>		RESPONSE				
<b>Date :</b>		8/20/1987				
<b>Action:</b>		Correspondence				
<b>Action Type:</b>		RESPONSE				
<b>Date :</b>		8/10/1987				
<b>Action:</b>		Other Report / Document				

**Regulatory Contacts**

<b>Contact Type:</b>	Local Agency Caseworker	<b>Address:</b>	2118 MILVIA STREET 3RD FLOOR
<b>Contact Name:</b>	GEOFFERY FIEDLER	<b>Email:</b>	gfiedler@ci.berkeley.ca.us
<b>City:</b>	BERKELEY	<b>Phone No:</b>	
<b>Organization Name:</b>	BERKELEY, CITY OF		
<b>Contact Type:</b>	Regional Board Caseworker	<b>Address:</b>	1515 CLAY ST SUITE 1400
<b>Contact Name:</b>	Regional Water Board	<b>Email:</b>	
<b>City:</b>	OAKLAND	<b>Phone No:</b>	
<b>Organization Name:</b>	SAN FRANCISCO BAY RWQCB (REGION 2)		

**Status History**

<b>Status:</b>	Completed - Case Closed
<b>Status Date:</b>	6/25/1999
<b>Status:</b>	Open - Case Begin Date

Map Key	Number of Records	Direction	Distance (mi/ft)	Elev/Diff (ft)	Site	DB
---------	-------------------	-----------	------------------	----------------	------	----

Status Date: 12/18/1987

**LUST Sites from GeoTracker Search - Regulatory Profile (as of Feb 24, 2020)**

<b>Site Facility Name:</b>	MEYER SOUND	<b>Potential COC:</b>	GASOLINE
<b>Site Facility Type:</b>	LUST CLEANUP SITE	<b>Facility Type:</b>	
<b>Cleanup Status:</b>	COMPLETED - CASE CLOSED	<b>Composting Method:</b>	
<b>Project Status:</b>		<b>Address:</b>	2832 SAN PABLO AVE
<b>WDR Place Type:</b>		<b>City:</b>	BERKELEY
<b>WDR File:</b>		<b>Zip:</b>	94704
<b>WDR Order:</b>		<b>County:</b>	ALAMEDA
<b>CUF Priority Assig:</b>		<b>CUF Claim:</b>	
<b>CUF Amount Paid:</b>			
<b>File Location:</b>			
<b>Designated Beneficial Use:</b>	MUN, AGR, IND, PROC		
<b>Project Oversight Agencies:</b>			
<b>Report Link:</b>	<a href="https://geotracker.waterboards.ca.gov/profile_report?global_id=T0600102171">https://geotracker.waterboards.ca.gov/profile_report?global_id=T0600102171</a>		
<b>Cleanup Status Detail:</b>	COMPLETED - CASE CLOSED AS OF 6/25/1999		
<b>Cleanup History Link:</b>	<a href="https://geotracker.waterboards.ca.gov/profile_report_include?global_id=T0600102171&amp;tabname=regulatoryhistory">https://geotracker.waterboards.ca.gov/profile_report_include?global_id=T0600102171&amp;tabname=regulatoryhistory</a>		
<b>Potential Media of Concern:</b>	UNDER INVESTIGATION		
<b>User Defined Beneficial Use:</b>			
<b>DWR GW Sub Basin:</b>	Santa Clara Valley - East Bay Plain (2-009.04)		
<b>Calwater Watershed Name:</b>	Bay Bridges - Berkeley (203.30)		
<b>Post Closure Site Management:</b>			
<b>Future Land Use:</b>			
<b>Cleanup Oversight Agencies:</b>	SAN FRANCISCO BAY RWQCB (REGION 2) (LEAD) - CASE #: 01-2361 CASEWORKER: Regional Water Board BERKELEY, CITY OF - CASE #: 01-2361 CASEWORKER: GEOFFERY FIEDLER		
<b>Gndwater Monitoring Freque:</b>			
<b>Designated Beneficial Use Desc:</b>	Municipal and Domestic Supply, Agricultural Supply, Industrial Service Supply, Industrial Process Supply		
<b>Site History:</b>			

No site history available

**LUST Sites from GeoTracker Search - Cleanup Status History (as of Feb 24, 2020)**

<b>Status:</b>	Completed - Case Closed
<b>Date :</b>	6/25/1999
<b>Status:</b>	Open - Case Begin Date
<b>Date :</b>	12/18/1987

**LUST Sites from GeoTracker Search - Regulatory Activities (as of Feb 24, 2020)**

<b>Action Type:</b>	Response Requested - Other
<b>Action Date:</b>	10/29/1999
<b>Received Issue Date:</b>	10/29/1999
<b>Action:</b>	Other Report / Document
<b>Doc Link:</b>	<a href="https://geotracker.waterboards.ca.gov/view_documents_all?global_id=T0600102171&amp;doc_id=5787947">https://geotracker.waterboards.ca.gov/view_documents_all?global_id=T0600102171&amp;doc_id=5787947</a>
<b>Title Description Comments:</b>	

Various Inspection Forms

<b>Action Type:</b>	Other Regulatory Actions
<b>Action Date:</b>	6/25/1999
<b>Received Issue Date:</b>	6/25/1999
<b>Action:</b>	Closure/No Further Action Letter
<b>Doc Link:</b>	<a href="https://geotracker.waterboards.ca.gov/view_documents?global_id=T0600102171&amp;enforcement_id=6058238&amp;temptable=ENFORCEMENT">https://geotracker.waterboards.ca.gov/view_documents?global_id=T0600102171&amp;enforcement_id=6058238&amp;temptable=ENFORCEMENT</a>
<b>Title Description Comments:</b>	

Case Closure Letter/Summary

**Action Type:** Response Requested - Other  
**Action Date:** 9/1/1994  
**Received Issue Date:** 9/1/1994  
**Action:** Request for Closure  
**Doc Link:** [https://geotracker.waterboards.ca.gov/view\\_documents\\_all?global\\_id=T0600102171&doc\\_id=5787938](https://geotracker.waterboards.ca.gov/view_documents_all?global_id=T0600102171&doc_id=5787938)  
**Title Description Comments:**

Request for Site Closure

**Action Type:** Enforcement/Orders  
**Action Date:** 3/3/1994  
**Received Issue Date:** 3/3/1994  
**Action:** Notice of Violation  
**Doc Link:** [https://geotracker.waterboards.ca.gov/view\\_documents?global\\_id=T0600102171&enforcement\\_id=6181089&temptable=ENFORCEMENT](https://geotracker.waterboards.ca.gov/view_documents?global_id=T0600102171&enforcement_id=6181089&temptable=ENFORCEMENT)  
**Title Description Comments:**

Notice of Violation

**Action Type:** Response Requested - Other  
**Action Date:** 12/17/1990  
**Received Issue Date:** 12/17/1990  
**Action:** Other Report / Document  
**Doc Link:** [https://geotracker.waterboards.ca.gov/view\\_documents\\_all?global\\_id=T0600102171&doc\\_id=5787948](https://geotracker.waterboards.ca.gov/view_documents_all?global_id=T0600102171&doc_id=5787948)  
**Title Description Comments:**

Miscellaneous UST Information

**Action Type:** Response Requested - Other  
**Action Date:** 11/26/1990  
**Received Issue Date:** 11/26/1990  
**Action:** Other Report / Document  
**Doc Link:** [https://geotracker.waterboards.ca.gov/view\\_documents\\_all?global\\_id=T0600102171&doc\\_id=5787939](https://geotracker.waterboards.ca.gov/view_documents_all?global_id=T0600102171&doc_id=5787939)  
**Title Description Comments:**

Billing Information

**Action Type:** Response Requested - Other  
**Action Date:** 3/5/1990  
**Received Issue Date:** 3/5/1990  
**Action:** Other Report / Document  
**Doc Link:** [https://geotracker.waterboards.ca.gov/view\\_documents\\_all?global\\_id=T0600102171&doc\\_id=5787942](https://geotracker.waterboards.ca.gov/view_documents_all?global_id=T0600102171&doc_id=5787942)  
**Title Description Comments:**

Hazardous Materials Related Documents and Correspondence

**Action Type:** Response Requested - Other  
**Action Date:** 3/5/1990  
**Received Issue Date:** 3/5/1990  
**Action:** Other Report / Document  
**Doc Link:** [https://geotracker.waterboards.ca.gov/view\\_documents\\_all?global\\_id=T0600102171&doc\\_id=5787942](https://geotracker.waterboards.ca.gov/view_documents_all?global_id=T0600102171&doc_id=5787942)  
**Title Description Comments:**

Hazardous Materials Related Documents and Correspondence

**Action Type:** Other Regulatory Actions  
**Action Date:** 8/25/1987  
**Received Issue Date:** 8/25/1987  
**Action:** Staff Letter  
**Doc Link:** [https://geotracker.waterboards.ca.gov/view\\_documents?global\\_id=T0600102171&enforcement\\_id=6181091&temptable=ENFORCEMENT](https://geotracker.waterboards.ca.gov/view_documents?global_id=T0600102171&enforcement_id=6181091&temptable=ENFORCEMENT)  
**Title Description Comments:**

Map Key	Number of Records	Direction	Distance (mi/ft)	Elev/Diff (ft)	Site	DB
---------	-------------------	-----------	------------------	----------------	------	----

Correspondence about Soil Sampling

**Action Type:** Response Requested - Other  
**Action Date:** 8/25/1987  
**Received Issue Date:** 8/25/1987  
**Action:** Correspondence  
**Doc Link:** [https://geotracker.waterboards.ca.gov/view\\_documents\\_all?global\\_id=T0600102171&doc\\_id=5817205](https://geotracker.waterboards.ca.gov/view_documents_all?global_id=T0600102171&doc_id=5817205)  
**Title Description Comments:**

Unauthorized Release Requirements

**Action Type:** Response Requested - Other  
**Action Date:** 8/24/1987  
**Received Issue Date:** 8/24/1987  
**Action:** Other Report / Document  
**Doc Link:** [https://geotracker.waterboards.ca.gov/view\\_documents\\_all?global\\_id=T0600102171&doc\\_id=5787945](https://geotracker.waterboards.ca.gov/view_documents_all?global_id=T0600102171&doc_id=5787945)  
**Title Description Comments:**

Documents Relating to Illegal Discharge

**Action Type:** Response Requested - Other  
**Action Date:** 8/20/1987  
**Received Issue Date:** 8/20/1987  
**Action:** Correspondence  
**Doc Link:** [https://geotracker.waterboards.ca.gov/view\\_documents\\_all?global\\_id=T0600102171&doc\\_id=5817206](https://geotracker.waterboards.ca.gov/view_documents_all?global_id=T0600102171&doc_id=5817206)  
**Title Description Comments:**

Meyer Sound

**Action Type:** Response Requested - Other  
**Action Date:** 8/10/1987  
**Received Issue Date:** 8/10/1987  
**Action:** Other Report / Document  
**Doc Link:** [https://geotracker.waterboards.ca.gov/view\\_documents\\_all?global\\_id=T0600102171&doc\\_id=5817209](https://geotracker.waterboards.ca.gov/view_documents_all?global_id=T0600102171&doc_id=5817209)  
**Title Description Comments:**

Meyer Sound

**Action Type:** Enforcement - Other  
**Action Date:**  
**Received Issue Date:**  
**Action:** Unknown  
**Doc Link:**  
**Title Description Comments:**

**Action Type:** Leak Action  
**Action Date:** 12/18/1987  
**Received Issue Date:**  
**Action:** Leak Discovery  
**Doc Link:**  
**Title Description Comments:**

**Action Type:** Leak Action  
**Action Date:** 12/18/1987  
**Received Issue Date:**  
**Action:** Leak Reported  
**Doc Link:**  
**Title Description Comments:**

**Action Type:** Leak Action  
**Action Date:** 12/18/1987  
**Received Issue Date:**  
**Action:** Leak Stopped



Map Key	Number of Records	Direction	Distance (mi/ft)	Elev/Diff (ft)	Site	DB
---------	-------------------	-----------	------------------	----------------	------	----

Doc Link:  
Title Description Comments:

**LUST Sites from GeoTracker Search - Documents (as of Feb 24, 2020)**

<b>Document Type:</b>	Site Documents	<b>Size :</b>	
<b>Document Date:</b>	10/29/1999	<b>Submitted By:</b>	(REGULATOR)
<b>Type:</b>	OTHER REPORT / DOCUMENT	<b>Submitted:</b>	
<b>Title:</b>	VARIOUS INSPECTION FORMS		
<b>Title Link:</b>	<a href="https://geotracker.waterboards.ca.gov/view_documents?global_id=T0600102171&amp;document_id=5787947">https://geotracker.waterboards.ca.gov/view_documents?global_id=T0600102171&amp;document_id=5787947</a>		
<b>Document Type:</b>	Site Documents	<b>Size :</b>	
<b>Document Date:</b>	6/25/1999	<b>Submitted By:</b>	(REGULATOR)
<b>Type:</b>	CLOSURE/NO FURTHER ACTION LETTER	<b>Submitted:</b>	
<b>Title:</b>	CASE CLOSURE LETTER/SUMMARY		
<b>Title Link:</b>	<a href="https://geotracker.waterboards.ca.gov/view_documents?global_id=T0600102171&amp;enforcement_id=6058238">https://geotracker.waterboards.ca.gov/view_documents?global_id=T0600102171&amp;enforcement_id=6058238</a>		
<b>Document Type:</b>	Site Documents	<b>Size :</b>	
<b>Document Date:</b>	9/1/1994	<b>Submitted By:</b>	(REGULATOR)
<b>Type:</b>	REQUEST FOR CLOSURE	<b>Submitted:</b>	
<b>Title:</b>	REQUEST FOR SITE CLOSURE		
<b>Title Link:</b>	<a href="https://geotracker.waterboards.ca.gov/view_documents?global_id=T0600102171&amp;document_id=5787938">https://geotracker.waterboards.ca.gov/view_documents?global_id=T0600102171&amp;document_id=5787938</a>		
<b>Document Type:</b>	Site Documents	<b>Size :</b>	
<b>Document Date:</b>	3/3/1994	<b>Submitted By:</b>	MARK PAUL BARE (REGULATOR)
<b>Type:</b>	NOTICE OF VIOLATION	<b>Submitted:</b>	
<b>Title:</b>	NOTICE OF VIOLATION		
<b>Title Link:</b>	<a href="https://geotracker.waterboards.ca.gov/view_documents?global_id=T0600102171&amp;enforcement_id=6181089">https://geotracker.waterboards.ca.gov/view_documents?global_id=T0600102171&amp;enforcement_id=6181089</a>		
<b>Document Type:</b>	Site Documents	<b>Size :</b>	
<b>Document Date:</b>	12/17/1990	<b>Submitted By:</b>	(REGULATOR)
<b>Type:</b>	OTHER REPORT / DOCUMENT	<b>Submitted:</b>	
<b>Title:</b>	MISCELLANEOUS UST INFORMATION		
<b>Title Link:</b>	<a href="https://geotracker.waterboards.ca.gov/view_documents?global_id=T0600102171&amp;document_id=5787948">https://geotracker.waterboards.ca.gov/view_documents?global_id=T0600102171&amp;document_id=5787948</a>		
<b>Document Type:</b>	Site Documents	<b>Size :</b>	
<b>Document Date:</b>	11/26/1990	<b>Submitted By:</b>	(REGULATOR)
<b>Type:</b>	OTHER REPORT / DOCUMENT	<b>Submitted:</b>	
<b>Title:</b>	BILLING INFORMATION		
<b>Title Link:</b>	<a href="https://geotracker.waterboards.ca.gov/view_documents?global_id=T0600102171&amp;document_id=5787939">https://geotracker.waterboards.ca.gov/view_documents?global_id=T0600102171&amp;document_id=5787939</a>		
<b>Document Type:</b>	Site Documents	<b>Size :</b>	
<b>Document Date:</b>	3/5/1990	<b>Submitted By:</b>	(REGULATOR)
<b>Type:</b>	OTHER REPORT / DOCUMENT	<b>Submitted:</b>	
<b>Title:</b>	HAZARDOUS MATERIALS RELATED DOCUMENTS AND CORRESPONDENCE		
<b>Title Link:</b>	<a href="https://geotracker.waterboards.ca.gov/view_documents?global_id=T0600102171&amp;document_id=5787942">https://geotracker.waterboards.ca.gov/view_documents?global_id=T0600102171&amp;document_id=5787942</a>		
<b>Document Type:</b>	Site Documents	<b>Size :</b>	
<b>Document Date:</b>	8/25/1987	<b>Submitted By:</b>	(REGULATOR)
<b>Type:</b>	STAFF LETTER	<b>Submitted:</b>	
<b>Title:</b>	CORRESPONDENCE ABOUT SOIL SAMPLING		
<b>Title Link:</b>	<a href="https://geotracker.waterboards.ca.gov/view_documents?global_id=T0600102171&amp;enforcement_id=6181091">https://geotracker.waterboards.ca.gov/view_documents?global_id=T0600102171&amp;enforcement_id=6181091</a>		
<b>Document Type:</b>	Site Documents	<b>Size :</b>	
<b>Document Date:</b>	8/25/1987	<b>Submitted By:</b>	ASHA TURMAN (REGULATOR)
<b>Type:</b>	CORRESPONDENCE	<b>Submitted:</b>	
<b>Title:</b>	UNAUTHORIZED RELEASE REQUIREMENTS		
<b>Title Link:</b>	<a href="https://geotracker.waterboards.ca.gov/view_documents?global_id=T0600102171&amp;document_id=5817205">https://geotracker.waterboards.ca.gov/view_documents?global_id=T0600102171&amp;document_id=5817205</a>		
<b>Document Type:</b>	Site Documents	<b>Size :</b>	
<b>Document Date:</b>	8/24/1987	<b>Submitted By:</b>	(REGULATOR)
<b>Type:</b>	OTHER REPORT / DOCUMENT	<b>Submitted:</b>	
<b>Title:</b>	DOCUMENTS RELATING TO ILLEGAL DISCHARGE		
<b>Title Link:</b>	<a href="https://geotracker.waterboards.ca.gov/view_documents?global_id=T0600102171&amp;document_id=5787945">https://geotracker.waterboards.ca.gov/view_documents?global_id=T0600102171&amp;document_id=5787945</a>		
<b>Document Type:</b>	Site Documents	<b>Size :</b>	
<b>Document Date:</b>	8/20/1987	<b>Submitted By:</b>	ASHA TURMAN (REGULATOR)

Map Key	Number of Records	Direction	Distance (mi/ft)	Elev/Diff (ft)	Site	DB
---------	-------------------	-----------	------------------	----------------	------	----

**Type:** CORRESPONDENCE **Submitted:**  
**Title:** MEYER SOUND  
**Title Link:** https://geotracker.waterboards.ca.gov/view\_documents?global\_id=T0600102171&document\_id=5817206

**Document Type:** Site Documents **Size :**  
**Document Date:** 8/10/1987 **Submitted By:** ASHA TURMAN (REGULATOR)  
**Type:** OTHER REPORT / DOCUMENT **Submitted:**  
**Title:** MEYER SOUND  
**Title Link:** https://geotracker.waterboards.ca.gov/view\_documents?global\_id=T0600102171&document\_id=5817209

<a href="#">179</a>	1 of 1	SSE	0.27 / 1,438.11	26.14 / -6	<b>KRENZ LIMITED 750 POTTER ST BERKELEY CA 94704</b>	LUST
---------------------	--------	-----	--------------------	---------------	--	------

**Global ID:** T0600100802 **County:** ALAMEDA  
**Status:** COMPLETED - CASE CLOSED **Latitude:** 37.850967  
**Status Date:** 2/12/1997 **Longitude:** -122.2938889  
**Case Type:** LUST CLEANUP SITE  
**Date Source:** LUST Cleanup Sites from GeoTracker Search; LUST Cleanup Sites from GeoTracker Cleanup Sites Data Download

**LUST Cleanup Sites from GeoTracker Cleanup Sites Data Download - Facilities Detail**

**RB Case No:** 01-0868 **Potential COC:** Gasoline  
**Local Case No:** 01-0868 **How Discovered:** Tank Closure  
**Begin Date:** 9/12/1991 **Stop Method:**  
**Lead Agency:** BERKELEY, CITY OF **Stop Description:**  
**Local Agency:** BERKELEY, CITY OF **Case Worker:** GAF  
**CUF Case:** YES **File Location:**  
**Potential Media of Concern:** Well used for drinking water supply  
**How Discovered Description:**  
**Calwater Watershed Name:** Bay Bridges - Berkeley (203.30)  
**DWR GW Subbasin Name:** Santa Clara Valley - East Bay Plain (2-009.04)  
**Disadvantaged Community:**  
**Site History:**

**Regulatory Activity**

**Action Type:** ENFORCEMENT  
**Date :** 2/12/1997  
**Action:** Closure/No Further Action Letter

**Action Type:** RESPONSE  
**Date :** 7/15/1996  
**Action:** Correspondence

**Action Type:** RESPONSE  
**Date :** 6/16/1994  
**Action:** Correspondence

**Action Type:** RESPONSE  
**Date :** 5/20/1994  
**Action:** Soil and Water Investigation Workplan

**Action Type:** RESPONSE  
**Date :** 2/17/1994  
**Action:** Soil and Water Investigation Report

**Action Type:** RESPONSE  
**Date :** 9/23/1993  
**Action:** Correspondence

**Action Type:** RESPONSE  
**Date :** 6/17/1993  
**Action:** Correspondence

<i>Map Key</i>	<i>Number of Records</i>	<i>Direction</i>	<i>Distance (mi/ft)</i>	<i>Elev/Diff (ft)</i>	<i>Site</i>	<i>DB</i>
<b>Action Type:</b>		RESPONSE				
<b>Date :</b>		6/7/1993				
<b>Action:</b>		Soil and Water Investigation Workplan				
<b>Action Type:</b>		RESPONSE				
<b>Date :</b>		4/23/1993				
<b>Action:</b>		Correspondence				
<b>Action Type:</b>		RESPONSE				
<b>Date :</b>		4/1/1993				
<b>Action:</b>		Soil and Water Investigation Report				
<b>Action Type:</b>		RESPONSE				
<b>Date :</b>		1/11/1993				
<b>Action:</b>		Correspondence				
<b>Action Type:</b>		RESPONSE				
<b>Date :</b>		1/11/1993				
<b>Action:</b>		Soil and Water Investigation Workplan				
<b>Action Type:</b>		RESPONSE				
<b>Date :</b>		10/30/1992				
<b>Action:</b>		Correspondence				
<b>Action Type:</b>		RESPONSE				
<b>Date :</b>		10/21/1992				
<b>Action:</b>		Request for Closure				
<b>Action Type:</b>		RESPONSE				
<b>Date :</b>		7/17/1992				
<b>Action:</b>		Correspondence				
<b>Action Type:</b>		Other				
<b>Date :</b>		4/27/1992				
<b>Action:</b>		Leak Discovery				
<b>Action Type:</b>		RESPONSE				
<b>Date :</b>		4/27/1992				
<b>Action:</b>		Other Report / Document				
<b>Action Type:</b>		Other				
<b>Date :</b>		4/27/1992				
<b>Action:</b>		Leak Stopped				
<b>Action Type:</b>		Other				
<b>Date :</b>		4/27/1992				
<b>Action:</b>		Leak Reported				
<b>Action Type:</b>		RESPONSE				
<b>Date :</b>		3/25/1992				
<b>Action:</b>		Tank Removal Report / UST Sampling Report				
<b>Action Type:</b>		RESPONSE				
<b>Date :</b>		9/16/1991				
<b>Action:</b>		Unauthorized Release Form				

**Regulatory Contacts**

**Contact Type:** Regional Board Caseworker **Address:** 1515 CLAY ST SUITE 1400  
**Contact Name:** Regional Water Board **Email:**  
**City:** OAKLAND **Phone No:**  
**Organization Name:** SAN FRANCISCO BAY RWQCB (REGION 2)

**Contact Type:** Local Agency Caseworker **Address:** 2118 MILVIA STREET 3RD FLOOR  
**Contact Name:** GEOFFERY FIEDLER **Email:** gfiedler@ci.berkeley.ca.us  
**City:** BERKELEY **Phone No:**  
**Organization Name:** BERKELEY, CITY OF

Map Key	Number of Records	Direction	Distance (mi/ft)	Elev/Diff (ft)	Site	DB
---------	-------------------	-----------	------------------	----------------	------	----

**Status History**

**Status:** Completed - Case Closed  
**Status Date:** 2/12/1997

**Status:** Open - Remediation  
**Status Date:** 5/19/1994

**Status:** Open - Site Assessment  
**Status Date:** 4/27/1992

**Status:** Open - Case Begin Date  
**Status Date:** 9/12/1991

**Status:** Open - Site Assessment  
**Status Date:** 9/12/1991

**LUST Sites from GeoTracker Search - Regulatory Profile (as of Feb 24, 2020)**

<b>Site Facility Name:</b>	KRENZ LIMITED	<b>Potential COC:</b>	GASOLINE
<b>Site Facility Type:</b>	LUST CLEANUP SITE	<b>Facility Type:</b>	
<b>Cleanup Status:</b>	COMPLETED - CASE CLOSED	<b>Composting Method:</b>	
<b>Project Status:</b>		<b>Address:</b>	750 POTTER ST
<b>WDR Place Type:</b>		<b>City:</b>	BERKELEY
<b>WDR File:</b>		<b>Zip:</b>	94704
<b>WDR Order:</b>		<b>County:</b>	ALAMEDA
<b>CUF Priority Assig:</b>	B	<b>CUF Claim:</b>	16853
<b>CUF Amount Paid:</b>	\$77,570		
<b>File Location:</b>			
<b>Designated Beneficial Use:</b>	MUN, AGR, IND, PROC		
<b>Project Oversight Agencies:</b>			
<b>Report Link:</b>	<a href="https://geotracker.waterboards.ca.gov/profile_report?global_id=T0600100802">https://geotracker.waterboards.ca.gov/profile_report?global_id=T0600100802</a>		
<b>Cleanup Status Detail:</b>	COMPLETED - CASE CLOSED AS OF 2/12/1997		
<b>Cleanup History Link:</b>	<a href="https://geotracker.waterboards.ca.gov/profile_report_include?global_id=T0600100802&amp;tabname=regulatoryhistory">https://geotracker.waterboards.ca.gov/profile_report_include?global_id=T0600100802&amp;tabname=regulatoryhistory</a>		
<b>Potential Media of Concern:</b>	WELL USED FOR DRINKING WATER SUPPLY		
<b>User Defined Beneficial Use:</b>			
<b>DWR GW Sub Basin:</b>	Santa Clara Valley - East Bay Plain (2-009.04)		
<b>Calwater Watershed Name:</b>	Bay Bridges - Berkeley (203.30)		
<b>Post Closure Site Management:</b>			
<b>Future Land Use:</b>			
<b>Cleanup Oversight Agencies:</b>	BERKELEY, CITY OF (LEAD) - CASE #: 01-0868 CASEWORKER: GEOFFERY FIEDLER SAN FRANCISCO BAY RWQCB (REGION 2) - CASE #: 01-0868 CASEWORKER: Regional Water Board		

**Gndwater Monitoring Freque:**  
**Designated Beneficial Use Desc:** Municipal and Domestic Supply, Agricultural Supply, Industrial Service Supply, Industrial Process Supply

**Site History:**

No site history available

**LUST Sites from GeoTracker Search - Cleanup Status History (as of Feb 24, 2020)**

**Status:** Completed - Case Closed  
**Date :** 2/12/1997

**Status:** Open - Remediation  
**Date :** 5/19/1994

**Status:** Open - Site Assessment  
**Date :** 4/27/1992

**Status:** Open - Case Begin Date  
**Date :** 9/12/1991

<b>Map Key</b>	<b>Number of Records</b>	<b>Direction</b>	<b>Distance (mi/ft)</b>	<b>Elev/Diff (ft)</b>	<b>Site</b>	<b>DB</b>
----------------	--------------------------	------------------	-------------------------	-----------------------	-------------	-----------

**Status:** Open - Site Assessment  
**Date :** 9/12/1991

**LUST Sites from GeoTracker Search - Regulatory Activities (as of Feb 24, 2020)**

**Action Type:** Other Regulatory Actions  
**Action Date:** 2/12/1997  
**Received Issue Date:** 2/12/1997  
**Action:** Closure/No Further Action Letter  
**Doc Link:** [https://geotracker.waterboards.ca.gov/view\\_documents?global\\_id=T0600100802&enforcement\\_id=6283411&temptable=ENFORCEMENT](https://geotracker.waterboards.ca.gov/view_documents?global_id=T0600100802&enforcement_id=6283411&temptable=ENFORCEMENT)

**Title Description Comments:**

UST Case Closure

**Action Type:** Response Requested - Other  
**Action Date:** 7/15/1996  
**Received Issue Date:** 7/15/1996  
**Action:** Correspondence  
**Doc Link:** [https://geotracker.waterboards.ca.gov/view\\_documents\\_all?global\\_id=T0600100802&doc\\_id=5887639](https://geotracker.waterboards.ca.gov/view_documents_all?global_id=T0600100802&doc_id=5887639)

**Title Description Comments:**

Recommendations for Groundwater Monitoring and Site Closure

**Action Type:** Response Requested - Other  
**Action Date:** 7/15/1996  
**Received Issue Date:** 7/15/1996  
**Action:** Correspondence  
**Doc Link:**

**Title Description Comments:**

Recommendations for Groundwater Monitoring and Site Closure

**Action Type:** Response Requested - Other  
**Action Date:** 6/16/1994  
**Received Issue Date:** 6/16/1994  
**Action:** Correspondence  
**Doc Link:** [https://geotracker.waterboards.ca.gov/view\\_documents\\_all?global\\_id=T0600100802&doc\\_id=5887677](https://geotracker.waterboards.ca.gov/view_documents_all?global_id=T0600100802&doc_id=5887677)

**Title Description Comments:**

City of Berkeley - Receipt of Soil and Grab Groundwater Sampling and Monitoring Well Installation Work Plan

**Action Type:** Response Requested - Workplans  
**Action Date:** 5/20/1994  
**Received Issue Date:** 5/20/1994  
**Action:** Soil and Water Investigation Workplan  
**Doc Link:** [https://geotracker.waterboards.ca.gov/view\\_documents\\_all?global\\_id=T0600100802&doc\\_id=5887673](https://geotracker.waterboards.ca.gov/view_documents_all?global_id=T0600100802&doc_id=5887673)

**Title Description Comments:**

Soil and Grab Groundwater Sampling and Monitoring Well Installation Work Plan

**Action Type:** Response Requested - Reports  
**Action Date:** 2/17/1994  
**Received Issue Date:** 2/17/1994  
**Action:** Soil and Water Investigation Report  
**Doc Link:** [https://geotracker.waterboards.ca.gov/view\\_documents\\_all?global\\_id=T0600100802&doc\\_id=5887671](https://geotracker.waterboards.ca.gov/view_documents_all?global_id=T0600100802&doc_id=5887671)

**Title Description Comments:**

Soil and Grab Groundwater Sampling Report

**Action Type:** Response Requested - Other  
**Action Date:** 9/23/1993

<b>Map Key</b>	<b>Number of Records</b>	<b>Direction</b>	<b>Distance (mi/ft)</b>	<b>Elev/Diff (ft)</b>	<b>Site</b>	<b>DB</b>
----------------	--------------------------	------------------	-------------------------	-----------------------	-------------	-----------

**Received Issue Date:** 9/23/1993  
**Action:** Correspondence  
**Doc Link:** [https://geotracker.waterboards.ca.gov/view\\_documents\\_all?global\\_id=T0600100802&doc\\_id=5887672](https://geotracker.waterboards.ca.gov/view_documents_all?global_id=T0600100802&doc_id=5887672)  
**Title Description Comments:**

City of Berkeley - Discovery of Wells and Request for an Environmental Assessment

**Action Type:** Response Requested - Other  
**Action Date:** 6/17/1993  
**Received Issue Date:** 6/17/1993  
**Action:** Correspondence  
**Doc Link:** [https://geotracker.waterboards.ca.gov/view\\_documents\\_all?global\\_id=T0600100802&doc\\_id=5887653](https://geotracker.waterboards.ca.gov/view_documents_all?global_id=T0600100802&doc_id=5887653)  
**Title Description Comments:**

City of Berkeley - Receipt of Work Plan for Soil and Groundwater Sampling Dated June 2, 1993 and Letter Regarding Third UST Removal

**Action Type:** Response Requested - Workplans  
**Action Date:** 6/7/1993  
**Received Issue Date:** 6/7/1993  
**Action:** Soil and Water Investigation Workplan  
**Doc Link:** [https://geotracker.waterboards.ca.gov/view\\_documents\\_all?global\\_id=T0600100802&doc\\_id=5887646](https://geotracker.waterboards.ca.gov/view_documents_all?global_id=T0600100802&doc_id=5887646)  
**Title Description Comments:**

Work Plan for Soil and Grab Groundwater Sampling

**Action Type:** Response Requested - Other  
**Action Date:** 4/23/1993  
**Received Issue Date:** 4/23/1993  
**Action:** Correspondence  
**Doc Link:** [https://geotracker.waterboards.ca.gov/view\\_documents\\_all?global\\_id=T0600100802&doc\\_id=5887652](https://geotracker.waterboards.ca.gov/view_documents_all?global_id=T0600100802&doc_id=5887652)  
**Title Description Comments:**

City of Berkeley - Receipt of Report Dated April 1, 1993 Regarding Detection of Contaminants

**Action Type:** Response Requested - Reports  
**Action Date:** 4/1/1993  
**Received Issue Date:** 4/1/1993  
**Action:** Soil and Water Investigation Report  
**Doc Link:** [https://geotracker.waterboards.ca.gov/view\\_documents\\_all?global\\_id=T0600100802&doc\\_id=5887644](https://geotracker.waterboards.ca.gov/view_documents_all?global_id=T0600100802&doc_id=5887644)  
**Title Description Comments:**

Soil and Grab Groundwater Sampling Report

**Action Type:** Response Requested - Other  
**Action Date:** 1/11/1993  
**Received Issue Date:** 1/11/1993  
**Action:** Correspondence  
**Doc Link:** [https://geotracker.waterboards.ca.gov/view\\_documents\\_all?global\\_id=T0600100802&doc\\_id=5887650](https://geotracker.waterboards.ca.gov/view_documents_all?global_id=T0600100802&doc_id=5887650)  
**Title Description Comments:**

City of Berkeley - Receipt of Soil Borings and Grab Groundwater Sampling Workplan

**Action Type:** Response Requested - Workplans  
**Action Date:** 1/11/1993  
**Received Issue Date:** 1/11/1993  
**Action:** Soil and Water Investigation Workplan  
**Doc Link:** [https://geotracker.waterboards.ca.gov/view\\_documents\\_all?global\\_id=T0600100802&doc\\_id=5887642](https://geotracker.waterboards.ca.gov/view_documents_all?global_id=T0600100802&doc_id=5887642)  
**Title Description Comments:**

Soil Borings and Grab Groundwater Sampling Work Plan

**Action Type:** Response Requested - Other  
**Action Date:** 10/30/1992

<b>Map Key</b>	<b>Number of Records</b>	<b>Direction</b>	<b>Distance (mi/ft)</b>	<b>Elev/Diff (ft)</b>	<b>Site</b>	<b>DB</b>
<b>Received Issue Date:</b>		10/30/1992				
<b>Action:</b>		Correspondence				
<b>Doc Link:</b>		<a href="https://geotracker.waterboards.ca.gov/view_documents_all?global_id=T0600100802&amp;doc_id=5887657">https://geotracker.waterboards.ca.gov/view_documents_all?global_id=T0600100802&amp;doc_id=5887657</a>				
<b>Title Description Comments:</b>		City of Berkeley - Receipt of Site Closure Request and Request for Groundwater Investigation				
<b>Action Type:</b>		Response Requested - Other				
<b>Action Date:</b>		10/21/1992				
<b>Received Issue Date:</b>		10/21/1992				
<b>Action:</b>		Request for Closure				
<b>Doc Link:</b>		<a href="https://geotracker.waterboards.ca.gov/view_documents_all?global_id=T0600100802&amp;doc_id=5887649">https://geotracker.waterboards.ca.gov/view_documents_all?global_id=T0600100802&amp;doc_id=5887649</a>				
<b>Title Description Comments:</b>		Site Closure Report				
<b>Action Type:</b>		Response Requested - Other				
<b>Action Date:</b>		7/17/1992				
<b>Received Issue Date:</b>		7/17/1992				
<b>Action:</b>		Correspondence				
<b>Doc Link:</b>		<a href="https://geotracker.waterboards.ca.gov/view_documents_all?global_id=T0600100802&amp;doc_id=5887656">https://geotracker.waterboards.ca.gov/view_documents_all?global_id=T0600100802&amp;doc_id=5887656</a>				
<b>Title Description Comments:</b>		City of Berkeley - Request to Submit Initial Subsurface Investigation Workplan				
<b>Action Type:</b>		Response Requested - Other				
<b>Action Date:</b>		4/27/1992				
<b>Received Issue Date:</b>		4/27/1992				
<b>Action:</b>		Other Report / Document				
<b>Doc Link:</b>		<a href="https://geotracker.waterboards.ca.gov/view_documents_all?global_id=T0600100802&amp;doc_id=5887674">https://geotracker.waterboards.ca.gov/view_documents_all?global_id=T0600100802&amp;doc_id=5887674</a>				
<b>Title Description Comments:</b>		Fuel Leak Case Form				
<b>Action Type:</b>		Response Requested - Reports				
<b>Action Date:</b>		3/25/1992				
<b>Received Issue Date:</b>		3/25/1992				
<b>Action:</b>		Tank Removal Report / UST Sampling Report				
<b>Doc Link:</b>		<a href="https://geotracker.waterboards.ca.gov/view_documents_all?global_id=T0600100802&amp;doc_id=5887640">https://geotracker.waterboards.ca.gov/view_documents_all?global_id=T0600100802&amp;doc_id=5887640</a>				
<b>Title Description Comments:</b>		Tank Pull/Excavation Activities				
<b>Action Type:</b>		Response Requested - Other				
<b>Action Date:</b>		9/16/1991				
<b>Received Issue Date:</b>		9/16/1991				
<b>Action:</b>		Unauthorized Release Form				
<b>Doc Link:</b>		<a href="https://geotracker.waterboards.ca.gov/view_documents_all?global_id=T0600100802&amp;doc_id=5887648">https://geotracker.waterboards.ca.gov/view_documents_all?global_id=T0600100802&amp;doc_id=5887648</a>				
<b>Title Description Comments:</b>		City of Berkeley - Illegal Discharge				
<b>Action Type:</b>		Leak Action				
<b>Action Date:</b>		4/27/1992				
<b>Received Issue Date:</b>						
<b>Action:</b>		Leak Discovery				
<b>Doc Link:</b>						
<b>Title Description Comments:</b>						
<b>Action Type:</b>		Leak Action				
<b>Action Date:</b>		4/27/1992				
<b>Received Issue Date:</b>						
<b>Action:</b>		Leak Stopped				

Map Key	Number of Records	Direction	Distance (mi/ft)	Elev/Diff (ft)	Site	DB
---------	-------------------	-----------	------------------	----------------	------	----

**Doc Link:**  
**Title Description Comments:**

**Action Type:** Leak Action  
**Action Date:** 4/27/1992  
**Received Issue Date:**  
**Action:** Leak Reported  
**Doc Link:**  
**Title Description Comments:**

**LUST Sites from GeoTracker Search - Documents (as of Feb 24, 2020)**

<b>Document Type:</b>	Site Documents	<b>Size :</b>	
<b>Document Date:</b>	2/12/1997	<b>Submitted By:</b>	BONNIE LAM (REGULATOR)
<b>Type:</b>	CLOSURE/NO FURTHER ACTION LETTER	<b>Submitted:</b>	
<b>Title:</b>	UST CASE CLOSURE		
<b>Title Link:</b>	<a href="https://geotracker.waterboards.ca.gov/view_documents?global_id=T0600100802&amp;enforcement_id=6283411">https://geotracker.waterboards.ca.gov/view_documents?global_id=T0600100802&amp;enforcement_id=6283411</a>		
<b>Document Type:</b>	Site Documents	<b>Size :</b>	
<b>Document Date:</b>	7/15/1996	<b>Submitted By:</b>	BONNIE LAM (REGULATOR)
<b>Type:</b>	CORRESPONDENCE	<b>Submitted:</b>	
<b>Title:</b>	RECOMMENDATIONS FOR GROUNDWATER MONITORING AND SITE CLOSURE		
<b>Title Link:</b>	<a href="https://geotracker.waterboards.ca.gov/view_documents?global_id=T0600100802&amp;document_id=5887639">https://geotracker.waterboards.ca.gov/view_documents?global_id=T0600100802&amp;document_id=5887639</a>		
<b>Document Type:</b>	Site Documents	<b>Size :</b>	
<b>Document Date:</b>	6/16/1994	<b>Submitted By:</b>	BONNIE LAM (REGULATOR)
<b>Type:</b>	CORRESPONDENCE	<b>Submitted:</b>	
<b>Title:</b>	CITY OF BERKELEY - RECEIPT OF SOIL AND GRAB GROUNDWATER SAMPLING AND MONITORING WELL INSTALLATION WORK PLAN		
<b>Title Link:</b>	<a href="https://geotracker.waterboards.ca.gov/view_documents?global_id=T0600100802&amp;document_id=5887677">https://geotracker.waterboards.ca.gov/view_documents?global_id=T0600100802&amp;document_id=5887677</a>		
<b>Document Type:</b>	Site Documents	<b>Size :</b>	
<b>Document Date:</b>	5/20/1994	<b>Submitted By:</b>	BONNIE LAM (REGULATOR)
<b>Type:</b>	SOIL AND WATER INVESTIGATION WORKPLAN	<b>Submitted:</b>	
<b>Title:</b>	SOIL AND GRAB GROUNDWATER SAMPLING AND MONITORING WELL INSTALLATION WORK PLAN		
<b>Title Link:</b>	<a href="https://geotracker.waterboards.ca.gov/view_documents?global_id=T0600100802&amp;document_id=5887673">https://geotracker.waterboards.ca.gov/view_documents?global_id=T0600100802&amp;document_id=5887673</a>		
<b>Document Type:</b>	Site Documents	<b>Size :</b>	
<b>Document Date:</b>	2/17/1994	<b>Submitted By:</b>	BONNIE LAM (REGULATOR)
<b>Type:</b>	SOIL AND WATER INVESTIGATION REPORT	<b>Submitted:</b>	
<b>Title:</b>	SOIL AND GRAB GROUNDWATER SAMPLING REPORT		
<b>Title Link:</b>	<a href="https://geotracker.waterboards.ca.gov/view_documents?global_id=T0600100802&amp;document_id=5887671">https://geotracker.waterboards.ca.gov/view_documents?global_id=T0600100802&amp;document_id=5887671</a>		
<b>Document Type:</b>	Site Documents	<b>Size :</b>	
<b>Document Date:</b>	9/23/1993	<b>Submitted By:</b>	BONNIE LAM (REGULATOR)
<b>Type:</b>	CORRESPONDENCE	<b>Submitted:</b>	
<b>Title:</b>	CITY OF BERKELEY - DISCOVERY OF WELLS AND REQUEST FOR AN ENVIRONMENTAL ASSESSMENT		
<b>Title Link:</b>	<a href="https://geotracker.waterboards.ca.gov/view_documents?global_id=T0600100802&amp;document_id=5887672">https://geotracker.waterboards.ca.gov/view_documents?global_id=T0600100802&amp;document_id=5887672</a>		
<b>Document Type:</b>	Site Documents	<b>Size :</b>	
<b>Document Date:</b>	6/17/1993	<b>Submitted By:</b>	BONNIE LAM (REGULATOR)
<b>Type:</b>	CORRESPONDENCE	<b>Submitted:</b>	
<b>Title:</b>	CITY OF BERKELEY - RECEIPT OF WORK PLAN FOR SOIL AND GROUNDWATER SAMPLING DATED JUNE 2, 1993 AND LETTER REGARDING THIRD UST REMOVAL		
<b>Title Link:</b>	<a href="https://geotracker.waterboards.ca.gov/view_documents?global_id=T0600100802&amp;document_id=5887653">https://geotracker.waterboards.ca.gov/view_documents?global_id=T0600100802&amp;document_id=5887653</a>		
<b>Document Type:</b>	Site Documents	<b>Size :</b>	
<b>Document Date:</b>	6/7/1993	<b>Submitted By:</b>	BONNIE LAM (REGULATOR)
<b>Type:</b>	SOIL AND WATER INVESTIGATION WORKPLAN	<b>Submitted:</b>	
<b>Title:</b>	WORK PLAN FOR SOIL AND GRAB GROUNDWATER SAMPLING		
<b>Title Link:</b>	<a href="https://geotracker.waterboards.ca.gov/view_documents?global_id=T0600100802&amp;document_id=5887646">https://geotracker.waterboards.ca.gov/view_documents?global_id=T0600100802&amp;document_id=5887646</a>		
<b>Document Type:</b>	Site Documents	<b>Size :</b>	



Map Key	Number of Records	Direction	Distance (mi/ft)	Elev/Diff (ft)	Site	DB
<b>Document Date:</b>	4/23/1993				<b>Submitted By:</b> BONNIE LAM (REGULATOR)	
<b>Type:</b>	CORRESPONDENCE				<b>Submitted:</b>	
<b>Title:</b>	CITY OF BERKELEY - RECEIPT OF REPORT DATED APRIL 1, 1993 REGARDING DETECTION OF CONTAMINANTS					
<b>Title Link:</b>	<a href="https://geotracker.waterboards.ca.gov/view_documents?global_id=T0600100802&amp;document_id=5887652">https://geotracker.waterboards.ca.gov/view_documents?global_id=T0600100802&amp;document_id=5887652</a>					
<b>Document Type:</b>	Site Documents				<b>Size :</b>	
<b>Document Date:</b>	4/1/1993				<b>Submitted By:</b> BONNIE LAM (REGULATOR)	
<b>Type:</b>	SOIL AND WATER INVESTIGATION REPORT				<b>Submitted:</b>	
<b>Title:</b>	SOIL AND GRAB GROUNDWATER SAMPLING REPORT					
<b>Title Link:</b>	<a href="https://geotracker.waterboards.ca.gov/view_documents?global_id=T0600100802&amp;document_id=5887644">https://geotracker.waterboards.ca.gov/view_documents?global_id=T0600100802&amp;document_id=5887644</a>					
<b>Document Type:</b>	Site Documents				<b>Size :</b>	
<b>Document Date:</b>	1/11/1993				<b>Submitted By:</b> BONNIE LAM (REGULATOR)	
<b>Type:</b>	CORRESPONDENCE				<b>Submitted:</b>	
<b>Title:</b>	CITY OF BERKELEY - RECEIPT OF SOIL BORINGS AND GRAB GROUNDWATER SAMPLING WORKPLAN					
<b>Title Link:</b>	<a href="https://geotracker.waterboards.ca.gov/view_documents?global_id=T0600100802&amp;document_id=5887650">https://geotracker.waterboards.ca.gov/view_documents?global_id=T0600100802&amp;document_id=5887650</a>					
<b>Document Type:</b>	Site Documents				<b>Size :</b>	
<b>Document Date:</b>	1/11/1993				<b>Submitted By:</b> BONNIE LAM (REGULATOR)	
<b>Type:</b>	SOIL AND WATER INVESTIGATION WORKPLAN				<b>Submitted:</b>	
<b>Title:</b>	SOIL BORINGS AND GRAB GROUNDWATER SAMPLING WORK PLAN					
<b>Title Link:</b>	<a href="https://geotracker.waterboards.ca.gov/view_documents?global_id=T0600100802&amp;document_id=5887642">https://geotracker.waterboards.ca.gov/view_documents?global_id=T0600100802&amp;document_id=5887642</a>					
<b>Document Type:</b>	Site Documents				<b>Size :</b>	
<b>Document Date:</b>	10/30/1992				<b>Submitted By:</b> BONNIE LAM (REGULATOR)	
<b>Type:</b>	CORRESPONDENCE				<b>Submitted:</b>	
<b>Title:</b>	CITY OF BERKELEY - RECEIPT OF SITE CLOSURE REQUEST AND REQUEST FOR GROUNDWATER INVESTIGATION					
<b>Title Link:</b>	<a href="https://geotracker.waterboards.ca.gov/view_documents?global_id=T0600100802&amp;document_id=5887657">https://geotracker.waterboards.ca.gov/view_documents?global_id=T0600100802&amp;document_id=5887657</a>					
<b>Document Type:</b>	Site Documents				<b>Size :</b>	
<b>Document Date:</b>	10/21/1992				<b>Submitted By:</b> BONNIE LAM (REGULATOR)	
<b>Type:</b>	REQUEST FOR CLOSURE				<b>Submitted:</b>	
<b>Title:</b>	SITE CLOSURE REPORT					
<b>Title Link:</b>	<a href="https://geotracker.waterboards.ca.gov/view_documents?global_id=T0600100802&amp;document_id=5887649">https://geotracker.waterboards.ca.gov/view_documents?global_id=T0600100802&amp;document_id=5887649</a>					
<b>Document Type:</b>	Site Documents				<b>Size :</b>	
<b>Document Date:</b>	7/17/1992				<b>Submitted By:</b> BONNIE LAM (REGULATOR)	
<b>Type:</b>	CORRESPONDENCE				<b>Submitted:</b>	
<b>Title:</b>	CITY OF BERKELEY - REQUEST TO SUBMIT INITIAL SUBSURFACE INVESTIGATION WORKPLAN					
<b>Title Link:</b>	<a href="https://geotracker.waterboards.ca.gov/view_documents?global_id=T0600100802&amp;document_id=5887656">https://geotracker.waterboards.ca.gov/view_documents?global_id=T0600100802&amp;document_id=5887656</a>					
<b>Document Type:</b>	Site Documents				<b>Size :</b>	
<b>Document Date:</b>	4/27/1992				<b>Submitted By:</b> BONNIE LAM (REGULATOR)	
<b>Type:</b>	OTHER REPORT / DOCUMENT				<b>Submitted:</b>	
<b>Title:</b>	FUEL LEAK CASE FORM					
<b>Title Link:</b>	<a href="https://geotracker.waterboards.ca.gov/view_documents?global_id=T0600100802&amp;document_id=5887674">https://geotracker.waterboards.ca.gov/view_documents?global_id=T0600100802&amp;document_id=5887674</a>					
<b>Document Type:</b>	Site Documents				<b>Size :</b>	
<b>Document Date:</b>	3/25/1992				<b>Submitted By:</b> BONNIE LAM (REGULATOR)	
<b>Type:</b>	TANK REMOVAL REPORT / UST SAMPLING REPORT				<b>Submitted:</b>	
<b>Title:</b>	TANK PULL/EXCAVATION ACTIVITIES					
<b>Title Link:</b>	<a href="https://geotracker.waterboards.ca.gov/view_documents?global_id=T0600100802&amp;document_id=5887640">https://geotracker.waterboards.ca.gov/view_documents?global_id=T0600100802&amp;document_id=5887640</a>					
<b>Document Type:</b>	Site Documents				<b>Size :</b>	
<b>Document Date:</b>	9/16/1991				<b>Submitted By:</b> BONNIE LAM (REGULATOR)	
<b>Type:</b>	UNAUTHORIZED RELEASE FORM				<b>Submitted:</b>	
<b>Title:</b>	CITY OF BERKELEY - ILLEGAL DISCHARGE					
<b>Title Link:</b>	<a href="https://geotracker.waterboards.ca.gov/view_documents?global_id=T0600100802&amp;document_id=5887648">https://geotracker.waterboards.ca.gov/view_documents?global_id=T0600100802&amp;document_id=5887648</a>					

Map Key	Number of Records	Direction	Distance (mi/ft)	Elev/Diff (ft)	Site	DB
<b>Global ID:</b>	T0600191496				<b>Site Facility Type:</b>	CLEANUP PROGRAM SITE
<b>Status:</b>	OPEN - INACTIVE				<b>County:</b>	ALAMEDA
<b>Status Date:</b>	6/5/2009				<b>Latitude:</b>	37.8545603726067
<b>Longitude:</b>	-122.287192264526					
<b>Data Source:</b>	Cleanup Program Sites from GeoTracker Search; Cleanup Sites from GeoTracker Cleanup Sites Data Download					

**Cleanup Sites from GeoTracker Cleanup Sites Data Download - Facilities Detail**

<b>RB Case No:</b>	01S0087	<b>CUF Case:</b>	NO
<b>Local Case No:</b>		<b>Case Worker:</b>	UUU
<b>Begin Date:</b>	8/7/1987	<b>File Location:</b>	
<b>Stop Method:</b>			
<b>Lead Agency:</b>	SAN FRANCISCO BAY RWQCB (REGION 2)		
<b>Local Agency:</b>	BERKELEY, CITY OF		
<b>Potential COC:</b>	Stoddard solvent / Mineral Spruits / Distillates		
<b>Potential Media of Concern:</b>	Soil		
<b>How Discovered:</b>	Tank Closure		
<b>How Discovered Description:</b>			
<b>Stop Description:</b>			
<b>Calwater Watershed Name:</b>	Bay Bridges - Berkeley (203.30)		
<b>DWR GW Subbasin Name:</b>	Santa Clara Valley - East Bay Plain (2-009.04)		
<b>Disadvantaged Community:</b>			
<b>Site History:</b>			

**Cleanup Sites from GeoTracker Cleanup Sites Data Download - Regulatory Acitivity**

<b>Action Type:</b>	ENFORCEMENT
<b>Date :</b>	2013-06-12 00:00:00
<b>Action:</b>	Letter - Notice
<b>Action Type:</b>	Other
<b>Date :</b>	1987-08-07 00:00:00
<b>Action:</b>	Leak Reported

**Cleanup Sites from GeoTracker Cleanup Sites Data Download - Status History**

<b>Status:</b>	Open - Inactive
<b>Status Date:</b>	2009-06-05 00:00:00
<b>Status:</b>	Open - Site Assessment
<b>Status Date:</b>	1987-12-08 00:00:00
<b>Status:</b>	Open - Case Begin Date
<b>Status Date:</b>	1987-08-07 00:00:00

**Cleanup Sites from GeoTracker Cleanup Sites Data Download - Regulatory Contacts**

<b>Contact Type:</b>	Local Agency Caseworker	<b>Address:</b>	2118 MILVIA STREET 3RD FLOOR
<b>Contact Name:</b>	GEOFFERY FIEDLER	<b>City:</b>	BERKELEY
<b>Phone No:</b>			
<b>Organization Name:</b>	BERKELEY, CITY OF		
<b>Email:</b>	gfiedler@ci.berkeley.ca.us		
<b>Contact Type:</b>	Regional Board Caseworker	<b>Address:</b>	1515 CLAY ST SUITE 1400
<b>Contact Name:</b>	Regional Water Board	<b>City:</b>	OAKLAND
<b>Phone No:</b>			
<b>Organization Name:</b>	SAN FRANCISCO BAY RWQCB (REGION 2)		
<b>Email:</b>			

**Cleanup Program Sites from GeoTracker Search - Regulatory Profile (as of Feb 24, 2020)**

<b>Project Status:</b>	<b>WDR Place Type:</b>
------------------------	------------------------

Map Key	Number of Records	Direction	Distance (mi/ft)	Elev/Diff (ft)	Site	DB
---------	-------------------	-----------	------------------	----------------	------	----

<b>CUF Claim:</b>					<b>WDR File:</b>	
<b>CUF Priority Assign:</b>					<b>WDR Order:</b>	
<b>CUF Amount Paid:</b>					<b>File Location:</b>	
<b>Facility Type:</b>					<b>Composting Method:</b>	
<b>User Defined Beneficial Use:</b>						
<b>Designated Beneficial Use:</b>		MUN, AGR, IND, PROC				
<b>Designated Beneficial Use Desc:</b>		Municipal and Domestic Supply, Agricultural Supply, Industrial Service Supply, Industrial Process Supply				
<b>Project Oversight Agencies:</b>						
<b>Report Link:</b>		<a href="https://geotracker.waterboards.ca.gov/profile_report?global_id=T0600191496">https://geotracker.waterboards.ca.gov/profile_report?global_id=T0600191496</a>				
<b>Cleanup Status Detail:</b>		OPEN - INACTIVE AS OF 6/5/2009				
<b>Cleanup History Link:</b>		<a href="https://geotracker.waterboards.ca.gov/profile_report_include?global_id=T0600191496&amp;tabname=regulatoryhistory">https://geotracker.waterboards.ca.gov/profile_report_include?global_id=T0600191496&amp;tabname=regulatoryhistory</a>				
<b>Potential COC:</b>		STODDARD SOLVENT / MINERAL SPRITS / DISTILLATES				
<b>Potential Media of Concern:</b>		SOIL				
<b>GW Monitoring Freq:</b>						
<b>DWR GW Sub Basin:</b>		Santa Clara Valley - East Bay Plain (2-009.04)				
<b>Calwater Watershed Name:</b>		Bay Bridges - Berkeley (203.30)				
<b>Post Closure Site Management:</b>						
<b>Future Land Use:</b>						
<b>Cleanup Oversight Agencies:</b>		SAN FRANCISCO BAY RWQCB (REGION 2) (LEAD) - CASE #: 01S0087 CASEWORKER: Regional Water Board BERKELEY, CITY OF CASEWORKER: GEOFFERY FIEDLER				

**Site History:**

No site history available

**Sites from GeoTracker Search - Regulatory Activities (as of Feb 24, 2020)**

<b>Action Type:</b>	Notices
<b>Action Date:</b>	6/12/2013
<b>Received Issue Date:</b>	6/12/2013
<b>Action:</b>	Letter - Notice
<b>Doc Link:</b>	<a href="https://geotracker.waterboards.ca.gov/view_documents?global_id=T0600191496&amp;enforcement_id=6164111&amp;temptable=ENFORCEMENT">https://geotracker.waterboards.ca.gov/view_documents?global_id=T0600191496&amp;enforcement_id=6164111&amp;temptable=ENFORCEMENT</a>

**Title Description Comments:**

Notice of Case Transfer

<b>Action Type:</b>	Leak Action
<b>Action Date:</b>	8/7/1987
<b>Received Issue Date:</b>	
<b>Action:</b>	Leak Reported
<b>Doc Link:</b>	
<b>Title Description Comments:</b>	

**Sites from GeoTracker Search - Documents (as of Feb 24, 2020)**

<b>Document Type:</b>	Site Documents	<b>Submitted:</b>	
<b>Document Date:</b>	6/12/2013	<b>Submitted By:</b>	(REGULATOR)
<b>Size :</b>			
<b>Title:</b>	NOTICE OF CASE TRANSFER		
<b>Title Link:</b>	<a href="https://geotracker.waterboards.ca.gov/view_documents?global_id=T0600191496&amp;enforcement_id=6164111">https://geotracker.waterboards.ca.gov/view_documents?global_id=T0600191496&amp;enforcement_id=6164111</a>		
<b>Type:</b>	LETTER - NOTICE		

**Sites from GeoTracker Search - Cleanup Status History (as of Feb 24, 2020)**

<b>Status:</b>	Open - Inactive
<b>Date :</b>	6/5/2009
<b>Status:</b>	Open - Site Assessment
<b>Date :</b>	12/8/1987
<b>Status:</b>	Open - Case Begin Date

Map Key	Number of Records	Direction	Distance (mi/ft)	Elev/Diff (ft)	Site	DB
---------	-------------------	-----------	------------------	----------------	------	----

Date : 8/7/1987

**Sites from GeoTracker Search - Related Cases (as of Feb 24, 2020)**

**Identifier:** T0600100174 **Address:** 2900 SAN PABLO AVE  
**Status:** OPEN - SITE ASSESSMENT **City:** BERKELEY  
**Association:** Related Global ID  
**Description:**  
**Project Name:** BERKELEY BUSINESS CENTER  
**Project Link:** [https://geotracker.waterboards.ca.gov/profile\\_report?global\\_id=T0600100174](https://geotracker.waterboards.ca.gov/profile_report?global_id=T0600100174)

<a href="#">181</a>	1 of 1	NE	0.28 / 1,503.27	61.10 / 29	EUROPEAN MOTORS 2396 SAN PABLO AVE BERKELEY CA 94702	LUST
---------------------	--------	----	--------------------	---------------	--	------

**Global ID:** T0600100527 **County:** ALAMEDA  
**Status:** COMPLETED - CASE CLOSED **Latitude:** 37.862997  
**Status Date:** 3/6/1995 **Longitude:** -122.290511  
**Case Type:** LUST CLEANUP SITE  
**Date Source:** LUST Cleanup Sites from GeoTracker Search; LUST Cleanup Sites from GeoTracker Cleanup Sites Data Download

**LUST Cleanup Sites from GeoTracker Cleanup Sites Data Download - Facilities Detail**

**RB Case No:** 01-0574 **Potential COC:** Waste Oil / Motor / Hydraulic / Lubricating  
**Local Case No:** 01-0574 **How Discovered:** Tank Closure  
**Begin Date:** 3/16/1990 **Stop Method:**  
**Lead Agency:** BERKELEY, CITY OF **Stop Description:**  
**Local Agency:** BERKELEY, CITY OF **Case Worker:** GAF  
**CUF Case:** NO **File Location:**  
**Potential Media of Concern:** Soil  
**How Discovered Description:**  
**Calwater Watershed Name:** Bay Bridges - Berkeley (203.30)  
**DWR GW Subbasin Name:** Santa Clara Valley - East Bay Plain (2-009.04)  
**Disadvantaged Community:**  
**Site History:**

**Regulatory Activity**

**Action Type:** ENFORCEMENT  
**Date :** 3/7/1995  
**Action:** Closure/No Further Action Letter

**Action Type:** Other  
**Date :** 3/16/1990  
**Action:** Leak Discovery

**Action Type:** Other  
**Date :** 3/16/1990  
**Action:** Leak Reported

**Action Type:** Other  
**Date :** 3/16/1990  
**Action:** Leak Stopped

**Regulatory Contacts**

**Contact Type:** Regional Board Caseworker **Address:** 1515 CLAY ST SUITE 1400  
**Contact Name:** Regional Water Board **Email:**  
**City:** OAKLAND **Phone No:**  
**Organization Name:** SAN FRANCISCO BAY RWQCB (REGION 2)

**Contact Type:** Local Agency Caseworker **Address:** 2118 MILVIA STREET 3RD FLOOR

Map Key	Number of Records	Direction	Distance (mi/ft)	Elev/Diff (ft)	Site	DB
---------	-------------------	-----------	------------------	----------------	------	----

<b>Contact Name:</b>	GEOFFERY FIEDLER	<b>Email:</b>	gfiedler@ci.berkeley.ca.us
<b>City:</b>	BERKELEY	<b>Phone No:</b>	
<b>Organization Name:</b>	BERKELEY, CITY OF		

**Status History**

**Status:** Completed - Case Closed  
**Status Date:** 3/6/1995

**Status:** Open - Site Assessment  
**Status Date:** 8/8/1990

**Status:** Open - Case Begin Date  
**Status Date:** 3/16/1990

**LUST Sites from GeoTracker Search - Regulatory Profile (as of Feb 24, 2020)**

<b>Site Facility Name:</b>	EUROPEAN MOTORS	<b>Potential COC:</b>	WASTE OIL / MOTOR / HYDRAULIC / LUBRICATING
<b>Site Facility Type:</b>	LUST CLEANUP SITE	<b>Facility Type:</b>	
<b>Cleanup Status:</b>	COMPLETED - CASE CLOSED	<b>Composting Method:</b>	
<b>Project Status:</b>		<b>Address:</b>	2396 SAN PABLO AVE
<b>WDR Place Type:</b>		<b>City:</b>	BERKELEY
<b>WDR File:</b>		<b>Zip:</b>	94702
<b>WDR Order:</b>		<b>County:</b>	ALAMEDA
<b>CUF Priority Assig:</b>		<b>CUF Claim:</b>	
<b>CUF Amount Paid:</b>			
<b>File Location:</b>			
<b>Designated Beneficial Use:</b>	MUN, AGR, IND, PROC		
<b>Project Oversight Agencies:</b>			
<b>Report Link:</b>	<a href="https://geotracker.waterboards.ca.gov/profile_report?global_id=T0600100527">https://geotracker.waterboards.ca.gov/profile_report?global_id=T0600100527</a>		
<b>Cleanup Status Detail:</b>	COMPLETED - CASE CLOSED AS OF 3/6/1995		
<b>Cleanup History Link:</b>	<a href="https://geotracker.waterboards.ca.gov/profile_report_include?global_id=T0600100527&amp;tabname=regulatoryhistory">https://geotracker.waterboards.ca.gov/profile_report_include?global_id=T0600100527&amp;tabname=regulatoryhistory</a>		
<b>Potential Media of Concern:</b>	SOIL		
<b>User Defined Beneficial Use:</b>			
<b>DWR GW Sub Basin:</b>	Santa Clara Valley - East Bay Plain (2-009.04)		
<b>Calwater Watershed Name:</b>	Bay Bridges - Berkeley (203.30)		
<b>Post Closure Site Management:</b>			
<b>Future Land Use:</b>			
<b>Cleanup Oversight Agencies:</b>	BERKELEY, CITY OF (LEAD) - CASE #: 01-0574 CASEWORKER: GEOFFERY FIEDLER SAN FRANCISCO BAY RWQCB (REGION 2) - CASE #: 01-0574 CASEWORKER: Regional Water Board		
<b>Gndwater Monitoring Freque:</b>			
<b>Designated Beneficial Use Desc:</b>	Municipal and Domestic Supply, Agricultural Supply, Industrial Service Supply, Industrial Process Supply		
<b>Site History:</b>			

No site history available

**LUST Sites from GeoTracker Search - Cleanup Status History (as of Feb 24, 2020)**

**Status:** Completed - Case Closed  
**Date :** 3/6/1995

**Status:** Open - Site Assessment  
**Date :** 8/8/1990

**Status:** Open - Case Begin Date  
**Date :** 3/16/1990

**LUST Sites from GeoTracker Search - Regulatory Activities (as of Feb 24, 2020)**

**Action Type:** Other Regulatory Actions

Map Key	Number of Records	Direction	Distance (mi/ft)	Elev/Diff (ft)	Site	DB
---------	-------------------	-----------	------------------	----------------	------	----

**Action Date:** 3/7/1995  
**Received Issue Date:** 3/7/1995  
**Action:** Closure/No Further Action Letter  
**Doc Link:** [https://geotracker.waterboards.ca.gov/view\\_documents?global\\_id=T0600100527&enforcement\\_id=6059808&temptable=ENFORCEMENT](https://geotracker.waterboards.ca.gov/view_documents?global_id=T0600100527&enforcement_id=6059808&temptable=ENFORCEMENT)

**Title Description Comments:**  
 Case Closure Letter

**Action Type:** Leak Action  
**Action Date:** 3/16/1990  
**Received Issue Date:**  
**Action:** Leak Discovery  
**Doc Link:**  
**Title Description Comments:**

**Action Type:** Leak Action  
**Action Date:** 3/16/1990  
**Received Issue Date:**  
**Action:** Leak Stopped  
**Doc Link:**  
**Title Description Comments:**

**Action Type:** Leak Action  
**Action Date:** 3/16/1990  
**Received Issue Date:**  
**Action:** Leak Reported  
**Doc Link:**  
**Title Description Comments:**

**LUST Sites from GeoTracker Search - Documents (as of Feb 24, 2020)**

**Document Type:** Site Documents  
**Document Date:** 3/7/1995  
**Type:** CLOSURE/NO FURTHER ACTION LETTER  
**Title:** CASE CLOSURE LETTER  
**Title Link:** [https://geotracker.waterboards.ca.gov/view\\_documents?global\\_id=T0600100527&enforcement\\_id=6059808](https://geotracker.waterboards.ca.gov/view_documents?global_id=T0600100527&enforcement_id=6059808)

**Size :**  
**Submitted By:** (REGULATOR)  
**Submitted:**

<a href="#">182</a>	1 of 2	NE	0.29 / 1,515.04	59.71 / 28	BERKELEY AUTO REPAIR 2378/2366 SAN PABLO AVENUE BERKELEY CA 94702	RESPONSE
---------------------	--------	----	--------------------	---------------	---	----------

<b>Estor/EPA ID:</b> 01750013 <b>Site Code:</b> 200012 <b>Nat Priority List:</b> NO <b>Acres:</b> 0.34 ACRES <b>Special Program:</b> <b>Funding:</b> RESPONSIBLE PARTY <b>Assembly District:</b> 15 <b>Senate District:</b> 09 <b>School District:</b> <b>APN:</b> 56-1933-24-3 <b>Cleanup Status:</b> CERTIFIED AS OF 4/11/2008 <b>Cleanup Oversight Agencies:</b> DTSC - SITE CLEANUP PROGRAM - LEAD AGENCY <b>Site Type:</b> STATE RESPONSE OR NPL <b>Office:</b> CLEANUP BERKELEY <b>Past Use that Caused Contam:</b> VEHICLE MAINTENANCE <b>Potential Media Affected:</b> OTHER GROUNDWATER AFFECTED (USES OTHER THAN DRINKING WATER), SOIL <b>Potential Contamin of Concern:</b>	<b>Permit Renewal Lead:</b> <b>Project Manager:</b> <b>Supervisor:</b> KAREN TOTH <b>Public Partici Spclst:</b> <b>Census Tract:</b> 6001423200 <b>County:</b> ALAMEDA <b>Latitude:</b> 37.863383935743 <b>Longitude:</b> -122.290705555556
--	--

LEAD, METHYLENE CHLORIDE, TPH-DIESEL, TPH-GAS

**Site History:**

<b>Map Key</b>	<b>Number of Records</b>	<b>Direction</b>	<b>Distance (mi/ft)</b>	<b>Elev/Diff (ft)</b>	<b>Site</b>	<b>DB</b>
----------------	--------------------------	------------------	-------------------------	-----------------------	-------------	-----------

The site is located between Channing Way to the north and Bancroft Way to the south on San Pablo Avenue. Julius Chase purchased the property in 1939 from Joe Long and operated an auto wrecking yard on site to approximately 1980. The property originally extended from San Pablo to 10th Street and consisted of a storage lot and a brick building used to support auto wrecking activities. The western half of the lot was sold and residential homes were built on 10th Street. In 1967 or 1968, most of the site was paved except, two small areas located west along the fence separating residential homes and this site. Soil contamination is located in an unpaved section of approximately ten (10) feet by forty (40) feet, along the property's western boundary adjacent to residential homes' backyards. An A&W Root Beer restaurant was built on the eastern portion of the lot and operated until 1980. In 1980, the restaurant closed, and the eastern parcel was divided into two lots, Ali Baba restaurant and Greg's Auto Repair (in the brick building) which occupied the northern and southern portion respectively. The auto repair shop operated under Greg's Auto Repair from 1980 to March 1983. Under different ownership, the shop operated from 1983 to 1988 under various names such as Mitchell's Auto Repair, Peter's Automotive Service, Peter Mitchell Imports and Berkeley Auto Repair. The property was sold in April 1999. Currently, there are no business activities at the site. The site is fenced.

**Status:** CERTIFIED  
**Program Type:** STATE RESPONSE  
**CalEnviroScreen Score:** 71-75%  
**Summary Link:** [http://www.envirostor.dtsc.ca.gov/public/profile\\_report?global\\_id=01750013](http://www.envirostor.dtsc.ca.gov/public/profile_report?global_id=01750013)

**Completed Activities**

**Title:** Public Notice draft RAW  
**Title Link:** [http://www.envirostor.dtsc.ca.gov/public/final\\_documents2?global\\_id=01750013&doc\\_id=6008601](http://www.envirostor.dtsc.ca.gov/public/final_documents2?global_id=01750013&doc_id=6008601)  
**Area Name:**  
**Area Link:**  
**Sub Area:**  
**Sub Area Link:**  
**Document Type:** Public Notice  
**Date Completed:** 2/8/2007  
**Comments:** Public comment period February 20 - March 22, 2007

**Title:** Community Profile  
**Title Link:** [http://www.envirostor.dtsc.ca.gov/public/final\\_documents2?global\\_id=01750013&doc\\_id=6013386](http://www.envirostor.dtsc.ca.gov/public/final_documents2?global_id=01750013&doc_id=6013386)  
**Area Name:**  
**Area Link:**  
**Sub Area:**  
**Sub Area Link:**  
**Document Type:** Community Profile  
**Date Completed:** 12/7/2006  
**Comments:** Signed by Nancy.

**Title:** Lien  
**Title Link:** [http://www.envirostor.dtsc.ca.gov/public/final\\_documents2?global\\_id=01750013&enforcement\\_id=6013628](http://www.envirostor.dtsc.ca.gov/public/final_documents2?global_id=01750013&enforcement_id=6013628)  
**Area Name:**  
**Area Link:**  
**Sub Area:**  
**Sub Area Link:**  
**Document Type:** Lien  
**Date Completed:** 12/2/2010  
**Comments:** Lien recorded for \$97,230.32

**Title:** CEQA for draft RAW  
**Title Link:** [http://www.envirostor.dtsc.ca.gov/public/final\\_documents2?global\\_id=01750013&enforcement\\_id=6008155](http://www.envirostor.dtsc.ca.gov/public/final_documents2?global_id=01750013&enforcement_id=6008155)  
**Area Name:**  
**Area Link:**  
**Sub Area:**  
**Sub Area Link:**  
**Document Type:** CEQA - Notice of Exemption  
**Date Completed:** 4/18/2007  
**Comments:** NOE signed on April 18, 2007.

**Title:** Certification  
**Title Link:** [http://www.envirostor.dtsc.ca.gov/public/final\\_documents2?global\\_id=01750013&enforcement\\_id=5016796](http://www.envirostor.dtsc.ca.gov/public/final_documents2?global_id=01750013&enforcement_id=5016796)  
**Area Name:**  
**Area Link:**  
**Sub Area:**  
**Sub Area Link:**  
**Document Type:** Certification  
**Date Completed:** 4/11/2008  
**Comments:** No further action based on the completion report information. The site does not appear to pose a threat to human

<i>Map Key</i>	<i>Number of Records</i>	<i>Direction</i>	<i>Distance (mi/ft)</i>	<i>Elev/Diff (ft)</i>	<i>Site</i>	<i>DB</i>
					health or the environment under a residential land use scenario.	
					<p><b>Title:</b> Site Screening  <b>Title Link:</b> <a href="http://www.envirostor.dtsc.ca.gov/public/final_documents2?global_id=01750013&amp;doc_id=6011750">http://www.envirostor.dtsc.ca.gov/public/final_documents2?global_id=01750013&amp;doc_id=6011750</a>  <b>Area Name:</b>  <b>Area Link:</b>  <b>Sub Area:</b>  <b>Sub Area Link:</b>  <b>Document Type:</b> Site Screening  <b>Date Completed:</b> 4/13/2004  <b>Comments:</b></p>	
					<p><b>Title:</b> Removal Action Completion Report  <b>Title Link:</b> <a href="http://www.envirostor.dtsc.ca.gov/public/final_documents2?global_id=01750013&amp;doc_id=5016795">http://www.envirostor.dtsc.ca.gov/public/final_documents2?global_id=01750013&amp;doc_id=5016795</a>  <b>Area Name:</b>  <b>Area Link:</b>  <b>Sub Area:</b>  <b>Sub Area Link:</b>  <b>Document Type:</b> Removal Action Completion Report  <b>Date Completed:</b> 4/11/2008  <b>Comments:</b> The completion report documented the removal of contaminated soil from the site with confirmation sampling of the excavation areas.</p>	
					<p><b>Title:</b> Fact Sheet for RAW  <b>Title Link:</b> <a href="http://www.envirostor.dtsc.ca.gov/public/final_documents2?global_id=01750013&amp;doc_id=6008600">http://www.envirostor.dtsc.ca.gov/public/final_documents2?global_id=01750013&amp;doc_id=6008600</a>  <b>Area Name:</b>  <b>Area Link:</b>  <b>Sub Area:</b>  <b>Sub Area Link:</b>  <b>Document Type:</b> Fact Sheets  <b>Date Completed:</b> 2/8/2007  <b>Comments:</b> Public comment period February 20 - March 22, 2007</p>	
					<p><b>Title:</b> Proposed determination of non-compliance  <b>Title Link:</b> <a href="http://www.envirostor.dtsc.ca.gov/public/final_documents2?global_id=01750013&amp;enforcement_id=6010029">http://www.envirostor.dtsc.ca.gov/public/final_documents2?global_id=01750013&amp;enforcement_id=6010029</a>  <b>Area Name:</b>  <b>Area Link:</b>  <b>Sub Area:</b>  <b>Sub Area Link:</b>  <b>Document Type:</b> Proposed Determination of non-compliance  <b>Date Completed:</b> 4/11/2005  <b>Comments:</b></p>	
					<p><b>Title:</b> Remedial Investigation Workplan  <b>Title Link:</b> <a href="http://www.envirostor.dtsc.ca.gov/public/final_documents2?global_id=01750013&amp;doc_id=5016793">http://www.envirostor.dtsc.ca.gov/public/final_documents2?global_id=01750013&amp;doc_id=5016793</a>  <b>Area Name:</b>  <b>Area Link:</b>  <b>Sub Area:</b>  <b>Sub Area Link:</b>  <b>Document Type:</b> Remedial Investigation Workplan  <b>Date Completed:</b> 7/25/2005  <b>Comments:</b> Workplan Approved July 25, 2005</p>	
					<p><b>Title:</b> RAW fieldwork  <b>Title Link:</b>  <b>Area Name:</b>  <b>Area Link:</b>  <b>Sub Area:</b>  <b>Sub Area Link:</b>  <b>Document Type:</b> Fieldwork  <b>Date Completed:</b> 10/12/2007  <b>Comments:</b> Fieldwork completed on 10-11-07 with final compaction of excavation areas.</p>	
					<p><b>Title:</b> Supplemental Sampling Report  <b>Title Link:</b> <a href="http://www.envirostor.dtsc.ca.gov/public/final_documents2?global_id=01750013&amp;doc_id=6010951">http://www.envirostor.dtsc.ca.gov/public/final_documents2?global_id=01750013&amp;doc_id=6010951</a>  <b>Area Name:</b>  <b>Area Link:</b>  <b>Sub Area:</b>  <b>Sub Area Link:</b></p>	



<b>Map Key</b>	<b>Number of Records</b>	<b>Direction</b>	<b>Distance (mi/ft)</b>	<b>Elev/Diff (ft)</b>	<b>Site</b>	<b>DB</b>
<b>Document Type:</b>					Remedial Investigation Report	
<b>Date Completed:</b>					8/11/2006	
<b>Comments:</b>					Accepted report with next step being submittal of draft RAW.	
<b>Title:</b>					Field work for Sampling	
<b>Title Link:</b>						
<b>Area Name:</b>						
<b>Area Link:</b>						
<b>Sub Area:</b>						
<b>Sub Area Link:</b>						
<b>Document Type:</b>					Fieldwork	
<b>Date Completed:</b>					10/7/2005	
<b>Comments:</b>					Completed fieldwork at site.	
<b>Title:</b>					Fieldwork for supplemental sampling	
<b>Title Link:</b>						
<b>Area Name:</b>						
<b>Area Link:</b>						
<b>Sub Area:</b>						
<b>Sub Area Link:</b>						
<b>Document Type:</b>					Fieldwork	
<b>Date Completed:</b>					5/24/2006	
<b>Comments:</b>					Fieldwork consisting of additional borings on and off site was done on May 22, 23, & 24.	
<b>Title:</b>					Site Screening	
<b>Title Link:</b>					<a href="http://www.envirostor.dtsc.ca.gov/public/final_documents2?global_id=01750013&amp;doc_id=5013621">http://www.envirostor.dtsc.ca.gov/public/final_documents2?global_id=01750013&amp;doc_id=5013621</a>	
<b>Area Name:</b>						
<b>Area Link:</b>						
<b>Sub Area:</b>						
<b>Sub Area Link:</b>						
<b>Document Type:</b>					Site Screening	
<b>Date Completed:</b>					3/24/1987	
<b>Comments:</b>					SITE SCREENING DONE.	
<b>Title:</b>					Supplemental Site Investigation Workplan	
<b>Title Link:</b>					<a href="http://www.envirostor.dtsc.ca.gov/public/final_documents2?global_id=01750013&amp;doc_id=6010530">http://www.envirostor.dtsc.ca.gov/public/final_documents2?global_id=01750013&amp;doc_id=6010530</a>	
<b>Area Name:</b>						
<b>Area Link:</b>						
<b>Sub Area:</b>						
<b>Sub Area Link:</b>						
<b>Document Type:</b>					Remedial Investigation Workplan	
<b>Date Completed:</b>					3/29/2006	
<b>Comments:</b>					Workplan added testing for TPHg in 4 locations.	
<b>Title:</b>					Preliminary Assessment Report	
<b>Title Link:</b>					<a href="http://www.envirostor.dtsc.ca.gov/public/final_documents2?global_id=01750013&amp;doc_id=5013620">http://www.envirostor.dtsc.ca.gov/public/final_documents2?global_id=01750013&amp;doc_id=5013620</a>	
<b>Area Name:</b>						
<b>Area Link:</b>						
<b>Sub Area:</b>						
<b>Sub Area Link:</b>						
<b>Document Type:</b>					Preliminary Assessment Report	
<b>Date Completed:</b>					6/25/1987	
<b>Comments:</b>					Preliminary assessment done, methylene chloride, lead, and waste contamination	
<b>Title:</b>					Final letter to Nasser Jandali regarding Offer	
<b>Title Link:</b>					<a href="http://www.envirostor.dtsc.ca.gov/public/final_documents2?global_id=01750013&amp;enforcement_id=60258403">http://www.envirostor.dtsc.ca.gov/public/final_documents2?global_id=01750013&amp;enforcement_id=60258403</a>	
<b>Area Name:</b>						
<b>Area Link:</b>						
<b>Sub Area:</b>						
<b>Sub Area Link:</b>						
<b>Document Type:</b>					Letter - Notice	
<b>Date Completed:</b>					11/19/2010	
<b>Comments:</b>					Letter declining settlement offer.	
<b>Title:</b>					RI Report	
<b>Title Link:</b>					<a href="http://www.envirostor.dtsc.ca.gov/public/final_documents2?global_id=01750013&amp;doc_id=5018031">http://www.envirostor.dtsc.ca.gov/public/final_documents2?global_id=01750013&amp;doc_id=5018031</a>	
<b>Area Name:</b>						
<b>Area Link:</b>						
<b>Sub Area:</b>						

Map Key	Number of Records	Direction	Distance (mi/ft)	Elev/Diff (ft)	Site	DB
---------	-------------------	-----------	------------------	----------------	------	----

**Sub Area Link:**  
**Document Type:** Remedial Investigation Report  
**Date Completed:** 2/17/2006  
**Comments:** Approved report with a revision to Section 4.0, to include additional groundwater testing up and down gradient. A supplemental site investigation workplan to be submitted by 3-20-06.

**Title:** Imminent and/or Substantial Endangerment and Remedial Action Order  
**Title Link:** [http://www.envirostor.dtsc.ca.gov/public/final\\_documents2?global\\_id=01750013&enforcement\\_id=5016792](http://www.envirostor.dtsc.ca.gov/public/final_documents2?global_id=01750013&enforcement_id=5016792)

**Area Name:**  
**Area Link:**  
**Sub Area:**  
**Sub Area Link:**  
**Document Type:** Unilateral Order (I/SE, RAO, CAO, EPA AO)  
**Date Completed:** 1/20/2005  
**Comments:** ISE order issued to the current property owner.

**Title:** Removal Action Workplan  
**Title Link:** [http://www.envirostor.dtsc.ca.gov/public/final\\_documents2?global\\_id=01750013&doc\\_id=5016794](http://www.envirostor.dtsc.ca.gov/public/final_documents2?global_id=01750013&doc_id=5016794)

**Area Name:**  
**Area Link:**  
**Sub Area:**  
**Sub Area Link:**  
**Document Type:** Removal Action Workplan  
**Date Completed:** 5/15/2007  
**Comments:** Signed April 18, 2007.

<a href="#">182</a>	2 of 2	NE	0.29 / 1,515.04	59.71 / 28	BERKELEY AUTO REPAIR 2378/2366 SAN PABLO AVENUE BERKELEY CA 94702	ENVIROSTOR
---------------------	--------	----	--------------------	---------------	---	------------

<b>Estor/EPA ID:</b> 01750013	<b>Assembly District:</b> 15
<b>Site Code:</b> 200012	<b>Senate District:</b> 09
<b>Nat Priority List:</b> NO	<b>Permit Renewal Lead:</b>
<b>APN:</b> 56-1933-24-3	<b>Public Partici Spclst:</b>
<b>Census Tract:</b> 6001423200	<b>Project Manager:</b>
<b>Site Type:</b> STATE RESPONSE OR NPL	<b>County:</b> ALAMEDA
<b>Address Description:</b> 2378/2366 SAN PABLO AVENUE	<b>Latitude:</b> 37.863383935743
<b>Office:</b> CLEANUP BERKELEY	<b>Longitude:</b> -122.290705555556
<b>Special Program:</b>	<b>Acres:</b> 0.34 ACRES
<b>Funding:</b> RESPONSIBLE PARTY	<b>Supervisor:</b> KAREN TOTH
<b>Cleanup Status:</b> CERTIFIED AS OF 4/11/2008	
<b>Cleanup Oversight Agencies:</b> DTSC - SITE CLEANUP PROGRAM - LEAD AGENCY	
<b>School District:</b>	
<b>Past Use that Caused Contam:</b> VEHICLE MAINTENANCE	
<b>Potential Media Affected:</b> OTHER GROUNDWATER AFFECTED (USES OTHER THAN DRINKING WATER), SOIL	
<b>Potential Contamin of Concern:</b>	

LEAD, METHYLENE CHLORIDE, TPH-DIESEL, TPH-GAS

**Site History:**

The site is located between Channing Way to the north and Bancroft Way to the south on San Pablo Avenue. Julius Chase purchased the property in 1939 from Joe Long and operated an auto wrecking yard on site to approximately 1980. The property originally extended from San Pablo to 10th Street and consisted of a storage lot and a brick building used to support auto wrecking activities. The western half of the lot was sold and residential homes were built on 10th Street. In 1967 or 1968, most of the site was paved except, two small areas located west along the fence separating residential homes and this site. Soil contamination is located in an unpaved section of approximately ten (10) feet by forty (40) feet, along the property's western boundary adjacent to residential homes' backyards. An A&W Root Beer restaurant was built on the eastern portion of the lot and operated until 1980. In 1980, the restaurant closed, and the eastern parcel was divided into two lots, Ali Baba restaurant and Greg's Auto Repair (in the brick building) which occupied the northern and southern portion respectively. The auto repair shop operated under Greg's Auto Repair from 1980 to March 1983. Under different ownership, the shop operated from 1983 to 1988 under various names such as Mitchell's Auto Repair, Peter's Automotive Service, Peter Mitchell Imports and Berkeley Auto Repair. The property was sold in April 1999. Currently, there are no business activities at the site. The site is fenced.

**Status:** CERTIFIED  
**A2 Program Type:** STATE RESPONSE  
**CalEnviroScreen Score:** 71-75%  
**Summary Link:** [http://www.envirostor.dtsc.ca.gov/public/profile\\_report?global\\_id=01750013](http://www.envirostor.dtsc.ca.gov/public/profile_report?global_id=01750013)

<b>Map Key</b>	<b>Number of Records</b>	<b>Direction</b>	<b>Distance (mi/ft)</b>	<b>Elev/Diff (ft)</b>	<b>Site</b>	<b>DB</b>
<b><u>Completed Activities</u></b>						
<b>Title:</b>					RAW fieldwork	
<b>Title Link:</b>						
<b>Area Name:</b>						
<b>Area Link:</b>						
<b>Sub Area:</b>						
<b>Sub Area Link:</b>						
<b>Document Type:</b>					Fieldwork	
<b>Date Completed:</b>					10/12/2007	
<b>Comments:</b>					Fieldwork completed on 10-11-07 with final compaction of excavation areas.	
<b>Title:</b>					Public Notice draft RAW	
<b>Title Link:</b>					<a href="http://www.envirostor.dtsc.ca.gov/public/final_documents2?global_id=01750013&amp;doc_id=6008601">http://www.envirostor.dtsc.ca.gov/public/final_documents2?global_id=01750013&amp;doc_id=6008601</a>	
<b>Area Name:</b>						
<b>Area Link:</b>						
<b>Sub Area:</b>						
<b>Sub Area Link:</b>						
<b>Document Type:</b>					Public Notice	
<b>Date Completed:</b>					2/8/2007	
<b>Comments:</b>					Public comment period February 20 - March 22, 2007	
<b>Title:</b>					Imminent and/or Substantial Endangerment and Remedial Action Order	
<b>Title Link:</b>					<a href="http://www.envirostor.dtsc.ca.gov/public/final_documents2?global_id=01750013&amp;enforcement_id=5016792">http://www.envirostor.dtsc.ca.gov/public/final_documents2?global_id=01750013&amp;enforcement_id=5016792</a>	
<b>Area Name:</b>						
<b>Area Link:</b>						
<b>Sub Area:</b>						
<b>Sub Area Link:</b>						
<b>Document Type:</b>					Unilateral Order (I/SE, RAO, CAO, EPA AO)	
<b>Date Completed:</b>					1/20/2005	
<b>Comments:</b>					ISE order issued to the current property owner.	
<b>Title:</b>					Removal Action Completion Report	
<b>Title Link:</b>					<a href="http://www.envirostor.dtsc.ca.gov/public/final_documents2?global_id=01750013&amp;doc_id=5016795">http://www.envirostor.dtsc.ca.gov/public/final_documents2?global_id=01750013&amp;doc_id=5016795</a>	
<b>Area Name:</b>						
<b>Area Link:</b>						
<b>Sub Area:</b>						
<b>Sub Area Link:</b>						
<b>Document Type:</b>					Removal Action Completion Report	
<b>Date Completed:</b>					4/11/2008	
<b>Comments:</b>					The completion report documented the removal of contaminated soil from the site with confirmation sampling of the excavation areas.	
<b>Title:</b>					CEQA for draft RAW	
<b>Title Link:</b>					<a href="http://www.envirostor.dtsc.ca.gov/public/final_documents2?global_id=01750013&amp;enforcement_id=6008155">http://www.envirostor.dtsc.ca.gov/public/final_documents2?global_id=01750013&amp;enforcement_id=6008155</a>	
<b>Area Name:</b>						
<b>Area Link:</b>						
<b>Sub Area:</b>						
<b>Sub Area Link:</b>						
<b>Document Type:</b>					CEQA - Notice of Exemption	
<b>Date Completed:</b>					4/18/2007	
<b>Comments:</b>					NOE signed on April 18, 2007.	
<b>Title:</b>					Site Screening	
<b>Title Link:</b>					<a href="http://www.envirostor.dtsc.ca.gov/public/final_documents2?global_id=01750013&amp;doc_id=5013621">http://www.envirostor.dtsc.ca.gov/public/final_documents2?global_id=01750013&amp;doc_id=5013621</a>	
<b>Area Name:</b>						
<b>Area Link:</b>						
<b>Sub Area:</b>						
<b>Sub Area Link:</b>						
<b>Document Type:</b>					Site Screening	
<b>Date Completed:</b>					3/24/1987	
<b>Comments:</b>					SITE SCREENING DONE.	
<b>Title:</b>					Certification	
<b>Title Link:</b>					<a href="http://www.envirostor.dtsc.ca.gov/public/final_documents2?global_id=01750013&amp;enforcement_id=5016796">http://www.envirostor.dtsc.ca.gov/public/final_documents2?global_id=01750013&amp;enforcement_id=5016796</a>	
<b>Area Name:</b>						
<b>Area Link:</b>						
<b>Sub Area:</b>						
<b>Sub Area Link:</b>						

<i>Map Key</i>	<i>Number of Records</i>	<i>Direction</i>	<i>Distance (mi/ft)</i>	<i>Elev/Diff (ft)</i>	<i>Site</i>	<i>DB</i>
<b>Document Type:</b>		Certification				
<b>Date Completed:</b>		4/11/2008				
<b>Comments:</b>		No further action based on the completion report information. The site does not appear to pose a threat to human health or the environment under a residential land use scenario.				
<b>Title:</b>		Proposed determination of non-compliance				
<b>Title Link:</b>		<a href="http://www.envirostor.dtsc.ca.gov/public/final_documents2?global_id=01750013&amp;enforcement_id=6010029">http://www.envirostor.dtsc.ca.gov/public/final_documents2?global_id=01750013&amp;enforcement_id=6010029</a>				
<b>Area Name:</b>						
<b>Area Link:</b>						
<b>Sub Area:</b>						
<b>Sub Area Link:</b>						
<b>Document Type:</b>		Proposed Determination of non-compliance				
<b>Date Completed:</b>		4/11/2005				
<b>Comments:</b>						
<b>Title:</b>		Supplemental Sampling Report				
<b>Title Link:</b>		<a href="http://www.envirostor.dtsc.ca.gov/public/final_documents2?global_id=01750013&amp;doc_id=6010951">http://www.envirostor.dtsc.ca.gov/public/final_documents2?global_id=01750013&amp;doc_id=6010951</a>				
<b>Area Name:</b>						
<b>Area Link:</b>						
<b>Sub Area:</b>						
<b>Sub Area Link:</b>						
<b>Document Type:</b>		Remedial Investigation Report				
<b>Date Completed:</b>		8/11/2006				
<b>Comments:</b>		Accepted report with next step being submittal of draft RAW.				
<b>Title:</b>		Removal Action Workplan				
<b>Title Link:</b>		<a href="http://www.envirostor.dtsc.ca.gov/public/final_documents2?global_id=01750013&amp;doc_id=5016794">http://www.envirostor.dtsc.ca.gov/public/final_documents2?global_id=01750013&amp;doc_id=5016794</a>				
<b>Area Name:</b>						
<b>Area Link:</b>						
<b>Sub Area:</b>						
<b>Sub Area Link:</b>						
<b>Document Type:</b>		Removal Action Workplan				
<b>Date Completed:</b>		5/15/2007				
<b>Comments:</b>		Signed April 18, 2007.				
<b>Title:</b>		Fact Sheet for RAW				
<b>Title Link:</b>		<a href="http://www.envirostor.dtsc.ca.gov/public/final_documents2?global_id=01750013&amp;doc_id=6008600">http://www.envirostor.dtsc.ca.gov/public/final_documents2?global_id=01750013&amp;doc_id=6008600</a>				
<b>Area Name:</b>						
<b>Area Link:</b>						
<b>Sub Area:</b>						
<b>Sub Area Link:</b>						
<b>Document Type:</b>		Fact Sheets				
<b>Date Completed:</b>		2/8/2007				
<b>Comments:</b>		Public comment period February 20 - March 22, 2007				
<b>Title:</b>		Community Profile				
<b>Title Link:</b>		<a href="http://www.envirostor.dtsc.ca.gov/public/final_documents2?global_id=01750013&amp;doc_id=6013386">http://www.envirostor.dtsc.ca.gov/public/final_documents2?global_id=01750013&amp;doc_id=6013386</a>				
<b>Area Name:</b>						
<b>Area Link:</b>						
<b>Sub Area:</b>						
<b>Sub Area Link:</b>						
<b>Document Type:</b>		Community Profile				
<b>Date Completed:</b>		12/7/2006				
<b>Comments:</b>		Signed by Nancy.				
<b>Title:</b>		Supplemental Site Investigation Workplan				
<b>Title Link:</b>		<a href="http://www.envirostor.dtsc.ca.gov/public/final_documents2?global_id=01750013&amp;doc_id=6010530">http://www.envirostor.dtsc.ca.gov/public/final_documents2?global_id=01750013&amp;doc_id=6010530</a>				
<b>Area Name:</b>						
<b>Area Link:</b>						
<b>Sub Area:</b>						
<b>Sub Area Link:</b>						
<b>Document Type:</b>		Remedial Investigation Workplan				
<b>Date Completed:</b>		3/29/2006				
<b>Comments:</b>		Workplan added testing for TPHg in 4 locations.				
<b>Title:</b>		RI Report				
<b>Title Link:</b>		<a href="http://www.envirostor.dtsc.ca.gov/public/final_documents2?global_id=01750013&amp;doc_id=5018031">http://www.envirostor.dtsc.ca.gov/public/final_documents2?global_id=01750013&amp;doc_id=5018031</a>				
<b>Area Name:</b>						
<b>Area Link:</b>						

<i>Map Key</i>	<i>Number of Records</i>	<i>Direction</i>	<i>Distance (mi/ft)</i>	<i>Elev/Diff (ft)</i>	<i>Site</i>	<i>DB</i>
<b>Sub Area:</b>						
<b>Sub Area Link:</b>						
<b>Document Type:</b>					Remedial Investigation Report	
<b>Date Completed:</b>					2/17/2006	
<b>Comments:</b>					Approved report with a revision to Section 4.0, to include additional groundwater testing up and down gradient. A supplemental site investigation workplan to be submitted by 3-20-06.	
<b>Title:</b>					Field work for Sampling	
<b>Title Link:</b>						
<b>Area Name:</b>						
<b>Area Link:</b>						
<b>Sub Area:</b>						
<b>Sub Area Link:</b>						
<b>Document Type:</b>					Fieldwork	
<b>Date Completed:</b>					10/7/2005	
<b>Comments:</b>					Completed fieldwork at site.	
<b>Title:</b>					Preliminary Assessment Report	
<b>Title Link:</b>					<a href="http://www.envirostor.dtsc.ca.gov/public/final_documents2?global_id=01750013&amp;doc_id=5013620">http://www.envirostor.dtsc.ca.gov/public/final_documents2?global_id=01750013&amp;doc_id=5013620</a>	
<b>Area Name:</b>						
<b>Area Link:</b>						
<b>Sub Area:</b>						
<b>Sub Area Link:</b>						
<b>Document Type:</b>					Preliminary Assessment Report	
<b>Date Completed:</b>					6/25/1987	
<b>Comments:</b>					Preliminary assessment done, methylene chloride, lead, and waste contamination	
<b>Title:</b>					Lien	
<b>Title Link:</b>					<a href="http://www.envirostor.dtsc.ca.gov/public/final_documents2?global_id=01750013&amp;enforcement_id=6013628">http://www.envirostor.dtsc.ca.gov/public/final_documents2?global_id=01750013&amp;enforcement_id=6013628</a>	
<b>Area Name:</b>						
<b>Area Link:</b>						
<b>Sub Area:</b>						
<b>Sub Area Link:</b>						
<b>Document Type:</b>					Lien	
<b>Date Completed:</b>					12/2/2010	
<b>Comments:</b>					Lien recorded for \$97,230.32	
<b>Title:</b>					Site Screening	
<b>Title Link:</b>					<a href="http://www.envirostor.dtsc.ca.gov/public/final_documents2?global_id=01750013&amp;doc_id=6011750">http://www.envirostor.dtsc.ca.gov/public/final_documents2?global_id=01750013&amp;doc_id=6011750</a>	
<b>Area Name:</b>						
<b>Area Link:</b>						
<b>Sub Area:</b>						
<b>Sub Area Link:</b>						
<b>Document Type:</b>					Site Screening	
<b>Date Completed:</b>					4/13/2004	
<b>Comments:</b>						
<b>Title:</b>					Final letter to Nasser Jandali regarding Offer	
<b>Title Link:</b>					<a href="http://www.envirostor.dtsc.ca.gov/public/final_documents2?global_id=01750013&amp;enforcement_id=60258403">http://www.envirostor.dtsc.ca.gov/public/final_documents2?global_id=01750013&amp;enforcement_id=60258403</a>	
<b>Area Name:</b>						
<b>Area Link:</b>						
<b>Sub Area:</b>						
<b>Sub Area Link:</b>						
<b>Document Type:</b>					Letter - Notice	
<b>Date Completed:</b>					11/19/2010	
<b>Comments:</b>					Letter declining settlement offer.	
<b>Title:</b>					Remedial Investigation Workplan	
<b>Title Link:</b>					<a href="http://www.envirostor.dtsc.ca.gov/public/final_documents2?global_id=01750013&amp;doc_id=5016793">http://www.envirostor.dtsc.ca.gov/public/final_documents2?global_id=01750013&amp;doc_id=5016793</a>	
<b>Area Name:</b>						
<b>Area Link:</b>						
<b>Sub Area:</b>						
<b>Sub Area Link:</b>						
<b>Document Type:</b>					Remedial Investigation Workplan	
<b>Date Completed:</b>					7/25/2005	
<b>Comments:</b>					Workplan Approved July 25, 2005	
<b>Title:</b>					Fieldwork for supplemental sampling	
<b>Title Link:</b>						

Map Key	Number of Records	Direction	Distance (mi/ft)	Elev/Diff (ft)	Site	DB
---------	-------------------	-----------	------------------	----------------	------	----

**Area Name:**  
**Area Link:**  
**Sub Area:**  
**Sub Area Link:**  
**Document Type:** Fieldwork  
**Date Completed:** 5/24/2006  
**Comments:** Fieldwork consisting of additional borings on and off site was done on May 22, 23, & 24.

<a href="#">183</a>	1 of 1	SE	0.29 / 1,519.49	35.37 / 3	IMC Branch #13 2950 7TH ST BERKELEY CA 94710	DELISTED HAZ
---------------------	--------	----	--------------------	--------------	--	-----------------

**Siteid:** 356902  
**Latitude:** 37.851067  
**Longitude:** -122.291847  
**Original Source:** CHAZ  
**Record Date:** 14-MAR-2017

<a href="#">184</a>	1 of 1	NE	0.29 / 1,554.13	60.81 / 29	CHASE PROPERTY 2366 78 SAN PABLO AVE BERKELEY CA 94704	CLEANUP SITES
---------------------	--------	----	--------------------	---------------	--	------------------

**Global ID:** T0600100283  
**Status:** COMPLETED - CASE CLOSED  
**Status Date:** 4/11/2008  
**Longitude:** -122.289615  
**Data Source:** Cleanup Program Sites from GeoTracker Search; Cleanup Sites from GeoTracker Cleanup Sites Data Download  
**Site Facility Type:** CLEANUP PROGRAM SITE  
**County:** ALAMEDA  
**Latitude:** 37.863457

**Cleanup Sites from GeoTracker Cleanup Sites Data Download - Facilities Detail**

**RB Case No:** 01-0305  
**Local Case No:** 01-0305  
**Begin Date:** 4/13/1988  
**Stop Method:**  
**Lead Agency:** BERKELEY, CITY OF  
**Local Agency:** BERKELEY, CITY OF  
**Potential COC:** Diesel  
**Potential Media of Concern:** Other Groundwater (uses other than drinking water)  
**How Discovered:** Tank Closure  
**How Discovered Description:**  
**Stop Description:**  
**Calwater Watershed Name:** Bay Bridges - Berkeley (203.30)  
**DWR GW Subbasin Name:** Santa Clara Valley - East Bay Plain (2-009.04)  
**Disadvantaged Community:**  
**Site History:**

**CUF Case:** NO  
**Case Worker:** GAF  
**File Location:** DTSC

The project was completed under oversight of the Department of Toxic Substances Control. DTSC Certified this property for unrestricted use in April 2008. Details of the investigation and cleanup are available from the DTSC. Electronic information on this case is also available from the DTSC database, EnviroStor, at <http://www.envirostor.dtsc.ca.gov/public/>

**Cleanup Sites from GeoTracker Cleanup Sites Data Download - Regulatory Activity**

**Action Type:** REMEDIATION  
**Date :** 2006-01-01 00:00:00  
**Action:** Excavation  
  
**Action Type:** Other  
**Date :** 1988-04-13 00:00:00  
**Action:** Leak Reported  
  
**Action Type:** Other  
**Date :** 1988-04-13 00:00:00  
**Action:** Leak Discovery

Map Key	Number of Records	Direction	Distance (mi/ft)	Elev/Diff (ft)	Site	DB
---------	-------------------	-----------	------------------	----------------	------	----

**Action Type:** Other  
**Date :** 1988-04-13 00:00:00  
**Action:** Leak Stopped

**Cleanup Sites from GeoTracker Cleanup Sites Data Download - Status History**

**Status:** Completed - Case Closed  
**Status Date:** 2008-04-11 00:00:00

**Status:** Open - Site Assessment  
**Status Date:** 1991-07-21 00:00:00

**Status:** Open - Site Assessment  
**Status Date:** 1990-02-01 00:00:00

**Status:** Open - Case Begin Date  
**Status Date:** 1988-04-13 00:00:00

**Cleanup Sites from GeoTracker Cleanup Sites Data Download - Regulatory Contacts**

**Contact Type:** Local Agency Caseworker  
**Contact Name:** GEOFFERY FIEDLER  
**Phone No:**  
**Organization Name:** BERKELEY, CITY OF  
**Email:** gfiedler@ci.berkeley.ca.us  
**Address:** 2118 MILVIA STREET 3RD FLOOR  
**City:** BERKELEY

**Cleanup Program Sites from GeoTracker Search - Regulatory Profile (as of Feb 24, 2020)**

**Project Status:**  
**CUF Claim:**  
**CUF Priority Assign:**  
**CUF Amount Paid:**  
**Facility Type:**  
**User Defined Beneficial Use:**  
**Designated Beneficial Use:** MUN, AGR, IND, PROC  
**Designated Beneficial Use Desc:** Municipal and Domestic Supply, Agricultural Supply, Industrial Service Supply, Industrial Process Supply  
**Project Oversight Agencies:**  
**Report Link:** [https://geotracker.waterboards.ca.gov/profile\\_report?global\\_id=T0600100283](https://geotracker.waterboards.ca.gov/profile_report?global_id=T0600100283)  
**Cleanup Status Detail:** COMPLETED - CASE CLOSED AS OF 4/11/2008  
**Cleanup History Link:** [https://geotracker.waterboards.ca.gov/profile\\_report\\_include?global\\_id=T0600100283&tabname=regulatoryhistory](https://geotracker.waterboards.ca.gov/profile_report_include?global_id=T0600100283&tabname=regulatoryhistory)  
**Potential COC:** DIESEL  
**Potential Media of Concern:** OTHER GROUNDWATER (USES OTHER THAN DRINKING WATER)  
**GW Monitoring Freq:**  
**DWR GW Sub Basin:** Santa Clara Valley - East Bay Plain (2-009.04)  
**Calwater Watershed Name:** Bay Bridges - Berkeley (203.30)  
**Post Closure Site Management:**  
**Future Land Use:**  
**Cleanup Oversight Agencies:** BERKELEY, CITY OF (LEAD) - CASE #: 01-0305  
CASEWORKER: GEOFFERY FIEDLER  
SAN FRANCISCO BAY RWQCB (REGION 2) - CASE #: 01-0305

**Site History:**

The project was completed under oversight of the Department of Toxic Substances Control. DTSC Certified this property for unrestricted use in April 2008. Details of the investigation and cleanup are available from the DTSC. Electronic information on this case is also available from the DTSC database, EnviroStor, at <http://www.envirostor.dtsc.ca.gov/public/>

**Sites from GeoTracker Search - Cleanup Action Report (as of Feb 24, 2020)**

**Action Type:** EXCAVATION  
**Phase:** Soil  
**Description:** Corrective action performed under the oversight of DTSC. Case certified for unrestricted use April 11, 2008 Mass removal estimated. 400 mg/kg, Lead (Pb) used as average concentration in soil removed by excavation. \ Petroleum mass removed was not estimated.  
**Begin Date:** 1/1/2006  
**End Date:** 4/11/2008

Map Key	Number of Records	Direction	Distance (mi/ft)	Elev/Diff (ft)	Site	DB
---------	-------------------	-----------	------------------	----------------	------	----

Contaminant Mass Removed: 82 Pounds

**Sites from GeoTracker Search - Regulatory Activities (as of Feb 24, 2020)**

**Action Type:** Cleanup Action  
**Action Date:** 1/1/2006  
**Received Issue Date:**  
**Action:** Excavation  
**Doc Link:**  
**Title Description Comments:**

Corrective action performed under the oversight of DTSC. Case certified for unrestricted use April 11, 2008 Mass removal estimated. 400 mg/kg, Lead (Pb) used as average concentration in soil removed by excavation. \ Petroleum mass removed was not estimated.

**Action Type:** Leak Action  
**Action Date:** 4/13/1988  
**Received Issue Date:**  
**Action:** Leak Discovery  
**Doc Link:**  
**Title Description Comments:**

**Action Type:** Leak Action  
**Action Date:** 4/13/1988  
**Received Issue Date:**  
**Action:** Leak Reported  
**Doc Link:**  
**Title Description Comments:**

**Action Type:** Leak Action  
**Action Date:** 4/13/1988  
**Received Issue Date:**  
**Action:** Leak Stopped  
**Doc Link:**  
**Title Description Comments:**

**Sites from GeoTracker Search - Documents (as of Feb 24, 2020)**

**Document Type:** Site Documents  
**Document Date:** 7/7/2006  
**Size :** 3,806 KB  
**Title:** SUPPLEMENTAL SITE INVESTIGATION\_JULY 7 2006  
**Title Link:** [https://geotracker.waterboards.ca.gov/esi/uploads/geo\\_report/8958436012/T0600100283.PDF](https://geotracker.waterboards.ca.gov/esi/uploads/geo_report/8958436012/T0600100283.PDF)  
**Type:** SOIL AND WATER INVESTIGATION REPORT  
**Submitted:**  
**Submitted By:** SOMA ENVIRONMENTAL (AUTH\_RP)

**Document Type:** Site Documents  
**Document Date:** 12/14/2005  
**Size :** 1,757 KB  
**Title:** REMEDIAL INVESTIGATION REPORT  
**Title Link:** [https://geotracker.waterboards.ca.gov/esi/uploads/geo\\_report/2857068717/T0600100283.PDF](https://geotracker.waterboards.ca.gov/esi/uploads/geo_report/2857068717/T0600100283.PDF)  
**Type:** REPORTS - INVESTIGATION RPT.  
**Submitted:**  
**Submitted By:** SOMA ENVIRONMENTAL (AUTH\_RP)

**Document Type:** Site Documents  
**Document Date:** 12/13/2005  
**Size :** 4,379 KB  
**Title:** REMEDIAL INVESTIGATION REPORT\_APPENDIX E  
**Title Link:** [https://geotracker.waterboards.ca.gov/esi/uploads/geo\\_report/4579862833/T0600100283.PDF](https://geotracker.waterboards.ca.gov/esi/uploads/geo_report/4579862833/T0600100283.PDF)  
**Type:** REPORTS - INVESTIGATION RPT.  
**Submitted:**  
**Submitted By:** SOMA ENVIRONMENTAL (AUTH\_RP)

**Document Type:** Site Documents  
**Document Date:** 12/13/2005  
**Size :** 14,267 KB  
**Title:** REMEDIAL INVESTIGATION REPORT\_APPENDIX D  
**Title Link:** [https://geotracker.waterboards.ca.gov/esi/uploads/geo\\_report/9656370401/T0600100283.PDF](https://geotracker.waterboards.ca.gov/esi/uploads/geo_report/9656370401/T0600100283.PDF)  
**Submitted:**  
**Submitted By:** SOMA ENVIRONMENTAL (AUTH\_RP)



Map Key	Number of Records	Direction	Distance (mi/ft)	Elev/Diff (ft)	Site	DB
---------	-------------------	-----------	------------------	----------------	------	----

Type: REPORTS - INVESTIGATION RPT.

**Sites from GeoTracker Search - Cleanup Status History (as of Feb 24, 2020)**

Status: Completed - Case Closed  
 Date : 4/11/2008

Status: Open - Site Assessment  
 Date : 7/21/1991

Status: Open - Site Assessment  
 Date : 2/1/1990

Status: Open - Case Begin Date  
 Date : 4/13/1988

<a href="#">185</a>	1 of 2	SE	0.30 / 1,561.03	36.80 / 5	SUPER 7 901 ASHBY AVE BERKELEY CA 94704	LUST
---------------------	--------	----	--------------------	--------------	---	------

Global ID: T0600101333  
 Status: COMPLETED - CASE CLOSED  
 Status Date: 8/14/2015  
 Case Type: LUST CLEANUP SITE  
 Date Source: LUST Cleanup Sites from GeoTracker Search; LUST Cleanup Sites from GeoTracker Cleanup Sites Data Download

County: ALAMEDA  
 Latitude: 37.8512702370004  
 Longitude: -122.290894389153

**LUST Cleanup Sites from GeoTracker Cleanup Sites Data Download - Facilities Detail**

RB Case No: 01-1444  
 Local Case No: TT01-1444  
 Begin Date: 5/8/1986  
 Lead Agency: SAN FRANCISCO BAY RWQCB (REGION 2)

Potential COC: Gasoline  
 How Discovered: Tank Closure  
 Stop Method: Close and Replace Tank  
 Stop Description: Remove tanks and replace, Single-wall fiberglass

Local Agency: BERKELEY, CITY OF  
 CUF Case: YES  
 Case Worker:  
 File Location: Local Agency

Potential Media of Concern: Aquifer used for drinking water supply, Indoor Air, Soil, Soil Vapor  
 How Discovered Description: During replacement of underground tanks.  
 Calwater Watershed Name: Bay Bridges - Berkeley (203.30)  
 DWR GW Subbasin Name: Santa Clara Valley - East Bay Plain (2-009.04)  
 Disadvantaged Community:  
 Site History:

The site is an active service station dispensing 76•-branded gasoline located on the northeast corner of the intersection of Ashby Avenue and 7th Street in Berkeley, Alameda County, California. The Alameda County Assessor's Parcel Number is 53•-1641•-9•5. The site is located on 0.18•-acre lot approximately 3,000 feet west of the San Francisco Bay. The service station is located at an elevation of approximately 30 feet above mean sea level. The site is located in a mixed commercial and industrial area and is bounded on the south by Ashby Avenue (State Highway 13), to the north by Potter Street, to the east by a commercial facility (tub makers), and to the west by 7th Street (beyond which is the former Whole Earth Access/West Marine facility). The station facilities include four 12,000•-gallon underground storage tanks (USTs) containing regular unleaded, mid•]grade unleaded, premium unleaded, and diesel fuels; three fuel dispenser islands; and a small cashier•fs kiosk located in the central portion of the site. Other site features include a treatment system compound containing an air•-sparging/dual-phase extraction system. A service station reportedly has occupied the site for at least 50 years. Southland Corporation (Southland) reportedly acquired the property in 1982, and installed the existing four 12,000•-gallon, single•]walled, fiberglass USTs at the site in 1983 for storage of regular, unleaded, premium unleaded, and diesel fuel and operated a Super 7 Service Station at the site. It is not known if USTs were present on•]site during previous service station operations. In 1986, ownership of the property was transferred to Mr. Keet Neerhan, who subsequently sold the property to Mr. Marvin Goodwyn in 1987. Mr. Goodwyn then leased the property to Union Oil Company of California (Unocal) in 1987. Unocal operated a service station at the site until 1997. Tosco Marketing Company (now ConocoPhillips) assumed the existing site lease in 1997, and currently operates the 76 service station. In 2003, the property was sold to Mr. Ronald Siegel. Mark Bare will provide summarizing our current knowledge of the nature, extent, potential source of this orphaned groundwater and likely soil vapor plume.

**Regulatory Activity**

Action Type: ENFORCEMENT  
 Date : 8/14/2015  
 Action: Closure/No Further Action Letter

<i>Map Key</i>	<i>Number of Records</i>	<i>Direction</i>	<i>Distance (mi/ft)</i>	<i>Elev/Diff (ft)</i>	<i>Site</i>	<i>DB</i>
<b>Action Type:</b>		ENFORCEMENT				
<b>Date :</b>		10/8/2014				
<b>Action:</b>		State Water Board – Closure Order				
<b>Action Type:</b>		ENFORCEMENT				
<b>Date :</b>		5/22/2012				
<b>Action:</b>		Petition Submitted for Review				
<b>Action Type:</b>		ENFORCEMENT				
<b>Date :</b>		1/6/2009				
<b>Action:</b>		Technical Correspondence / Assistance / Other				
<b>Action Type:</b>		ENFORCEMENT				
<b>Date :</b>		6/4/2007				
<b>Action:</b>		Technical Correspondence / Assistance / Other				
<b>Action Type:</b>		ENFORCEMENT				
<b>Date :</b>		8/4/1992				
<b>Action:</b>		File review				
<b>Action Type:</b>		ENFORCEMENT				
<b>Date :</b>		1/31/1991				
<b>Action:</b>		13267 Requirement - #01-1444				
<b>Action Type:</b>		RESPONSE				
<b>Date :</b>		7/8/1987				
<b>Action:</b>		Other Report / Document				
<b>Action Type:</b>		Other				
<b>Date :</b>		6/20/1986				
<b>Action:</b>		Leak Discovery				
<b>Action Type:</b>		Other				
<b>Date :</b>		6/20/1986				
<b>Action:</b>		Leak Began				
<b>Action Type:</b>		Other				
<b>Date :</b>		6/20/1986				
<b>Action:</b>		Leak Reported				
<b>Action Type:</b>		Other				
<b>Date :</b>		6/20/1986				
<b>Action:</b>		Leak Stopped				

**Regulatory Contacts**

<b>Contact Type:</b>	Regional Board Caseworker	<b>Address:</b>	1001 I Street
<b>Contact Name:</b>	MATTHEW COHEN	<b>Email:</b>	mcohen@waterboards.ca.gov
<b>City:</b>	SACRAMENTO	<b>Phone No:</b>	9163415751
<b>Organization Name:</b>	SWRCB		

<b>Contact Type:</b>	Local Agency Caseworker	<b>Address:</b>	2118 MILVIA STREET 3RD FLOOR
<b>Contact Name:</b>	GEOFFERY FIEDLER	<b>Email:</b>	gfiedler@ci.berkeley.ca.us
<b>City:</b>	BERKELEY	<b>Phone No:</b>	
<b>Organization Name:</b>	BERKELEY, CITY OF		

**Status History**

**Status:** Completed - Case Closed  
**Status Date:** 8/14/2015

**Status:** Open - Eligible for Closure  
**Status Date:** 12/20/2013

**Status:** Open - Verification Monitoring

Map Key	Number of Records	Direction	Distance (mi/ft)	Elev/Diff (ft)	Site	DB
<b>Status Date:</b>			5/30/2006			
<b>Status:</b>			Open - Remediation			
<b>Status Date:</b>			4/23/2004			
<b>Status:</b>			Open - Remediation			
<b>Status Date:</b>			8/17/1988			
<b>Status:</b>			Open - Site Assessment			
<b>Status Date:</b>			11/8/1986			
<b>Status:</b>			Open - Remediation			
<b>Status Date:</b>			10/14/1986			
<b>Status:</b>			Open - Site Assessment			
<b>Status Date:</b>			5/8/1986			
<b>Status:</b>			Open - Case Begin Date			
<b>Status Date:</b>			5/8/1986			

**LUST Sites from GeoTracker Search - Regulatory Profile (as of Feb 24, 2020)**

<b>Site Facility Name:</b>	SUPER 7	<b>Potential COC:</b>	GASOLINE
<b>Site Facility Type:</b>	LUST CLEANUP SITE	<b>Facility Type:</b>	
<b>Cleanup Status:</b>	COMPLETED - CASE CLOSED	<b>Composting Method:</b>	
<b>Project Status:</b>		<b>Address:</b>	901 ASHBY AVE
<b>WDR Place Type:</b>		<b>City:</b>	BERKELEY
<b>WDR File:</b>		<b>Zip:</b>	94704
<b>WDR Order:</b>		<b>County:</b>	ALAMEDA
<b>CUF Priority Assig:</b>	D	<b>CUF Claim:</b>	1637
<b>CUF Amount Paid:</b>	\$1,045,930		
<b>File Location:</b>	LOCAL AGENCY		
<b>Designated Beneficial Use:</b>	MUN, AGR, IND, PROC		
<b>Project Oversight Agencies:</b>			
<b>Report Link:</b>	<a href="https://geotracker.waterboards.ca.gov/profile_report?global_id=T0600101333">https://geotracker.waterboards.ca.gov/profile_report?global_id=T0600101333</a>		
<b>Cleanup Status Detail:</b>	COMPLETED - CASE CLOSED AS OF 8/14/2015		
<b>Cleanup History Link:</b>	<a href="https://geotracker.waterboards.ca.gov/profile_report_include?global_id=T0600101333&amp;tabname=regulatoryhistory">https://geotracker.waterboards.ca.gov/profile_report_include?global_id=T0600101333&amp;tabname=regulatoryhistory</a>		
<b>Potential Media of Concern:</b>	AQUIFER USED FOR DRINKING WATER SUPPLY, INDOOR AIR, SOIL, SOIL VAPOR		
<b>User Defined Beneficial Use:</b>			
<b>DWR GW Sub Basin:</b>	Santa Clara Valley - East Bay Plain (2-009.04)		
<b>Calwater Watershed Name:</b>	Bay Bridges - Berkeley (203.30)		
<b>Post Closure Site Management:</b>			
<b>Future Land Use:</b>			
<b>Cleanup Oversight Agencies:</b>	SAN FRANCISCO BAY RWQCB (REGION 2) (LEAD) - CASE #: 01-1444 BERKELEY, CITY OF - CASE #: TT01-1444 CASEWORKER: GEOFFERY FIEDLER SWRCB CASEWORKER: MATTHEW COHEN		
<b>Gndwater Monitoring Freque:</b>	# OF WELLS MONITORED - SEMI-ANNUALLY : 7, ANNUALLY : 2		
<b>Designated Beneficial Use</b>	Municipal and Domestic Supply, Agricultural Supply, Industrial Service Supply, Industrial Process Supply		
<b>Desc:</b>			
<b>Site History:</b>			

The site is an active service station dispensing 76•-branded gasoline located on the northeast corner of the intersection of Ashby Avenue and 7th Street in Berkeley, Alameda County, California. The Alameda County Assessor's Parcel Number is 53•-1641•-9•5. The site is located on 0.18•-acre lot approximately 3,000 feet west of the San Francisco Bay. The service station is located at an elevation of approximately 30 feet above mean sea level.

The site is located in a mixed commercial and industrial area and is bounded on the south by Ashby Avenue (State Highway 13), to the north by Potter Street, to the east by a commercial facility (tub makers), and to the west by 7th Street (beyond which is the former Whole Earth Access/West Marine facility).

The station facilities include four 12,000•-gallon underground storage tanks (USTs) containing regular unleaded, mid•]grade unleaded, premium unleaded, and diesel fuels; three fuel dispenser islands; and a small cashier•fs kiosk located in the central portion of the site. Other site features include a treatment system compound containing an air•-sparging/dual-phase extraction system.

A service station reportedly has occupied the site for at least 50 years. Southland Corporation (Southland) reportedly acquired the property in 1982, and installed the existing four 12,000•-gallon, single•]walled, fiberglass USTs at the site in 1983 for storage of regular, unleaded, premium unleaded, and diesel fuel and operated a Super 7 Service Station at the site. It is not known if USTs were present on•]site during previous service station operations. In

<b>Map Key</b>	<b>Number of Records</b>	<b>Direction</b>	<b>Distance (mi/ft)</b>	<b>Elev/Diff (ft)</b>	<b>Site</b>	<b>DB</b>
----------------	--------------------------	------------------	-------------------------	-----------------------	-------------	-----------

1986, ownership of the property was transferred to Mr. Keet Neerhan, who subsequently sold the property to Mr. Marvin Goodwyn in 1987. Mr. Goodwyn then leased the property to Union Oil Company of California (Unocal) in 1987. Unocal operated a service station at the site until 1997. Tosco Marketing Company (now ConocoPhillips) assumed the existing site lease in 1997, and currently operates the 76 service station. In 2003, the property was sold to Mr. Ronald Siegel.

Mark Bare will provide summarizing our current knowledge of the nature, extent, potential source of this orphaned groundwater and likely soil vapor plume.

**LUST Sites from GeoTracker Search - Cleanup Status History (as of Feb 24, 2020)**

<b>Status:</b>	Completed - Case Closed
<b>Date :</b>	8/14/2015
<b>Status:</b>	Open - Eligible for Closure
<b>Date :</b>	12/20/2013
<b>Status:</b>	Open - Verification Monitoring
<b>Date :</b>	5/30/2006
<b>Status:</b>	Open - Remediation
<b>Date :</b>	4/23/2004
<b>Status:</b>	Open - Remediation
<b>Date :</b>	8/17/1988
<b>Status:</b>	Open - Site Assessment
<b>Date :</b>	11/8/1986
<b>Status:</b>	Open - Remediation
<b>Date :</b>	10/14/1986
<b>Status:</b>	Open - Case Begin Date
<b>Date :</b>	5/8/1986
<b>Status:</b>	Open - Site Assessment
<b>Date :</b>	5/8/1986

**LUST Sites from GeoTracker Search - Regulatory Activities (as of Feb 24, 2020)**

<b>Action Type:</b>	Other Regulatory Actions
<b>Action Date:</b>	8/14/2015
<b>Received Issue Date:</b>	8/14/2015
<b>Action:</b>	Closure/No Further Action Letter
<b>Doc Link:</b>	<a href="https://geotracker.waterboards.ca.gov/view_documents?global_id=T0600101333&amp;enforcement_id=6256724&amp;temptable=ENFORCEMENT">https://geotracker.waterboards.ca.gov/view_documents?global_id=T0600101333&amp;enforcement_id=6256724&amp;temptable=ENFORCEMENT</a>

**Title Description Comments:**

State Water Board - Uniform Closure Letter

<b>Action Type:</b>	Other Regulatory Actions
<b>Action Date:</b>	10/8/2014
<b>Received Issue Date:</b>	10/8/2014
<b>Action:</b>	State Water Board – Closure Order
<b>Doc Link:</b>	<a href="https://geotracker.waterboards.ca.gov/view_documents?global_id=T0600101333&amp;enforcement_id=6225770&amp;temptable=ENFORCEMENT">https://geotracker.waterboards.ca.gov/view_documents?global_id=T0600101333&amp;enforcement_id=6225770&amp;temptable=ENFORCEMENT</a>

**Title Description Comments:**

<b>Action Type:</b>	Other Regulatory Actions
<b>Action Date:</b>	5/22/2012
<b>Received Issue Date:</b>	5/22/2012
<b>Action:</b>	Petition Submitted for Review
<b>Doc Link:</b>	<a href="https://geotracker.waterboards.ca.gov/view_documents?global_id=T0600101333&amp;enforcement_id=6122972&amp;temptable=ENFORCEMENT">https://geotracker.waterboards.ca.gov/view_documents?global_id=T0600101333&amp;enforcement_id=6122972&amp;temptable=ENFORCEMENT</a>

**Title Description Comments:**

<i>Map Key</i>	<i>Number of Records</i>	<i>Direction</i>	<i>Distance (mi/ft)</i>	<i>Elev/Diff (ft)</i>	<i>Site</i>	<i>DB</i>
----------------	--------------------------	------------------	-------------------------	-----------------------	-------------	-----------

Petition for 76 Station No. 7331(T0600101333), 901 ASHBY AVE.

**Action Type:** Other Regulatory Actions  
**Action Date:** 1/6/2009  
**Received Issue Date:** 1/6/2009  
**Action:** Technical Correspondence / Assistance / Other  
**Doc Link:** [https://geotracker.waterboards.ca.gov/view\\_documents?global\\_id=T0600101333&enforcement\\_id=6031845&temptable=ENFORCEMENT](https://geotracker.waterboards.ca.gov/view_documents?global_id=T0600101333&enforcement_id=6031845&temptable=ENFORCEMENT)  
**Title Description Comments:**

Site Assessment Response

**Action Type:** Other Regulatory Actions  
**Action Date:** 6/4/2007  
**Received Issue Date:** 6/4/2007  
**Action:** Technical Correspondence / Assistance / Other  
**Doc Link:** [https://geotracker.waterboards.ca.gov/view\\_documents?global\\_id=T0600101333&enforcement\\_id=6031847&temptable=ENFORCEMENT](https://geotracker.waterboards.ca.gov/view_documents?global_id=T0600101333&enforcement_id=6031847&temptable=ENFORCEMENT)  
**Title Description Comments:**

**Action Type:** Other Regulatory Actions  
**Action Date:** 8/4/1992  
**Received Issue Date:** 8/4/1992  
**Action:** File review  
**Doc Link:** [https://geotracker.waterboards.ca.gov/view\\_documents?global\\_id=T0600101333&enforcement\\_id=6254200&temptable=ENFORCEMENT](https://geotracker.waterboards.ca.gov/view_documents?global_id=T0600101333&enforcement_id=6254200&temptable=ENFORCEMENT)  
**Title Description Comments:**

Field Reconnaissance and File Review Former Southland Service Station

**Action Type:** Enforcement/Orders  
**Action Date:** 1/31/1991  
**Received Issue Date:** 1/31/1991  
**Action:** 13267 Requirement - #01-1444  
**Doc Link:** [https://geotracker.waterboards.ca.gov/view\\_documents?global\\_id=T0600101333&enforcement\\_id=6246227&temptable=ENFORCEMENT](https://geotracker.waterboards.ca.gov/view_documents?global_id=T0600101333&enforcement_id=6246227&temptable=ENFORCEMENT)  
**Title Description Comments:**

Self-Monitoring Program Modifications

**Action Type:** Response Requested - Other  
**Action Date:** 7/8/1987  
**Received Issue Date:** 7/8/1987  
**Action:** Other Report / Document  
**Doc Link:** [https://geotracker.waterboards.ca.gov/view\\_documents\\_all?global\\_id=T0600101333&doc\\_id=5842382](https://geotracker.waterboards.ca.gov/view_documents_all?global_id=T0600101333&doc_id=5842382)  
**Title Description Comments:**

NPDES Permits

**Action Type:** Leak Action  
**Action Date:** 6/20/1986  
**Received Issue Date:**  
**Action:** Leak Began  
**Doc Link:**  
**Title Description Comments:**

**Action Type:** Leak Action  
**Action Date:** 6/20/1986  
**Received Issue Date:**  
**Action:** Leak Discovery  
**Doc Link:**  
**Title Description Comments:**

Map Key	Number of Records	Direction	Distance (mi/ft)	Elev/Diff (ft)	Site	DB
---------	-------------------	-----------	------------------	----------------	------	----

**Action Type:** Leak Action  
**Action Date:** 6/20/1986  
**Received Issue Date:**  
**Action:** Leak Stopped  
**Doc Link:**  
**Title Description Comments:**

**Action Type:** Leak Action  
**Action Date:** 6/20/1986  
**Received Issue Date:**  
**Action:** Leak Reported  
**Doc Link:**  
**Title Description Comments:**

**LUST Sites from GeoTracker Search - Site Maps (as of Feb 24, 2020)**

**Title:** GEO\_BORE (B-4)  
**Link:** [https://geotracker.waterboards.ca.gov/esi/uploads/geo\\_bore/1806460320/T0600101333.pdf](https://geotracker.waterboards.ca.gov/esi/uploads/geo_bore/1806460320/T0600101333.pdf)  
**Size :** 187 KB  
**Submitted By:** ANTEA (CONTRACTOR)  
**Submitted:** 9/20/2007\*

**Title:** GEO\_BORE (B-7)  
**Link:** [https://geotracker.waterboards.ca.gov/esi/uploads/geo\\_bore/3284972250/T0600101333.pdf](https://geotracker.waterboards.ca.gov/esi/uploads/geo_bore/3284972250/T0600101333.pdf)  
**Size :** 178 KB  
**Submitted By:** ANTEA (CONTRACTOR)  
**Submitted:** 9/20/2007\*

**Title:** GEO\_BORE (B-2)  
**Link:** [https://geotracker.waterboards.ca.gov/esi/uploads/geo\\_bore/2825566172/T0600101333.pdf](https://geotracker.waterboards.ca.gov/esi/uploads/geo_bore/2825566172/T0600101333.pdf)  
**Size :** 185 KB  
**Submitted By:** ANTEA (CONTRACTOR)  
**Submitted:** 9/20/2007\*

**Title:** GEO\_MAP  
**Link:** [https://geotracker.waterboards.ca.gov/esi/uploads/geo\\_map/6962893426/T0600101333.pdf](https://geotracker.waterboards.ca.gov/esi/uploads/geo_map/6962893426/T0600101333.pdf)  
**Size :** 190 KB  
**Submitted By:** ANTEA (CONTRACTOR)  
**Submitted:** 9/20/2007\*

**Title:** GEO\_BORE (B-3)  
**Link:** [https://geotracker.waterboards.ca.gov/esi/uploads/geo\\_bore/2567387461/T0600101333.pdf](https://geotracker.waterboards.ca.gov/esi/uploads/geo_bore/2567387461/T0600101333.pdf)  
**Size :** 186 KB  
**Submitted By:** ANTEA (CONTRACTOR)  
**Submitted:** 9/20/2007\*

**Title:** GEO\_BORE (B-1)  
**Link:** [https://geotracker.waterboards.ca.gov/esi/uploads/geo\\_bore/9823307871/T0600101333.pdf](https://geotracker.waterboards.ca.gov/esi/uploads/geo_bore/9823307871/T0600101333.pdf)  
**Size :** 170 KB  
**Submitted By:** ANTEA (CONTRACTOR)  
**Submitted:** 9/20/2007\*

**Title:** GEO\_BORE (B-5)  
**Link:** [https://geotracker.waterboards.ca.gov/esi/uploads/geo\\_bore/4121183097/T0600101333.pdf](https://geotracker.waterboards.ca.gov/esi/uploads/geo_bore/4121183097/T0600101333.pdf)  
**Size :** 102 KB  
**Submitted By:** ANTEA (CONTRACTOR)  
**Submitted:** 9/20/2007\*

**Title:** GEO\_BORE (B-6)  
**Link:** [https://geotracker.waterboards.ca.gov/esi/uploads/geo\\_bore/9788878500/T0600101333.pdf](https://geotracker.waterboards.ca.gov/esi/uploads/geo_bore/9788878500/T0600101333.pdf)  
**Size :** 90 KB  
**Submitted By:** ANTEA (CONTRACTOR)  
**Submitted:** 9/20/2007\*

**Title:** GEO\_MAP

Map Key	Number of Records	Direction	Distance (mi/ft)	Elev/Diff (ft)	Site	DB
<b>Link:</b>					https://geotracker.waterboards.ca.gov/esi/uploads/geo_map/7001386344/T0600101333.pdf	
<b>Size :</b>					147 KB	
<b>Submitted By:</b>					STANTEC (CONTRACTOR)	
<b>Submitted:</b>					12/3/2005	
<b>Title:</b>					GEO_MAP	
<b>Link:</b>					https://geotracker.waterboards.ca.gov/esi/uploads/geo_map/2598340690/T0600101333.pdf	
<b>Size :</b>					22 KB	
<b>Submitted By:</b>					DEANNA HARDING (CONTRACTOR)	
<b>Submitted:</b>					5/3/2002	

**LUST Sites from GeoTracker Search - Documents (as of Feb 24, 2020)**

<b>Document Type:</b>	Site Documents	<b>Size :</b>	
<b>Document Date:</b>	8/14/2015	<b>Submitted By:</b>	(REGULATOR)
<b>Type:</b>	CLOSURE/NO FURTHER ACTION LETTER	<b>Submitted:</b>	
<b>Title:</b>	STATE WATER BOARD - UNIFORM CLOSURE LETTER		
<b>Title Link:</b>	https://geotracker.waterboards.ca.gov/view_documents?global_id=T0600101333&enforcement_id=6256724		
<b>Document Type:</b>	Site Documents	<b>Size :</b>	12,807 KB
<b>Document Date:</b>	8/3/2015	<b>Submitted By:</b>	ANTEA GROUP (RP)
<b>Type:</b>	WELL DESTRUCTION REPORT	<b>Submitted:</b>	
<b>Title:</b>	WELL DESTRUCTION REPORT		
<b>Title Link:</b>	https://geotracker.waterboards.ca.gov/esi/uploads/geo_report/2224554479/T0600101333.PDF		
<b>Document Type:</b>	Site Documents	<b>Size :</b>	
<b>Document Date:</b>	10/8/2014	<b>Submitted By:</b>	BENJAMIN I HENINGBURG (REGULATOR), VIVIAN GOMEZ-LATINO (REGULATOR)
<b>Type:</b>	STATE WATER BOARD – CLOSURE ORDER	<b>Submitted:</b>	
<b>Title:</b>	UNKNOWN		
<b>Title Link:</b>	https://geotracker.waterboards.ca.gov/view_documents?global_id=T0600101333&enforcement_id=6225770		
<b>Document Type:</b>	Petition Documents	<b>Size :</b>	
<b>Document Date:</b>	5/22/2012	<b>Submitted By:</b>	BENJAMIN I HENINGBURG (REGULATOR), GEORGE W. LOCKWOOD (REGULATOR), JUAN CARLOS BARRAGAN (REGULATOR), SHEENA DHILLON (REGULATOR)
<b>Type:</b>	PETITION SUBMITTED FOR REVIEW	<b>Submitted:</b>	
<b>Title:</b>	PETITION FOR 76 STATION NO. 7331(T0600101333), 901 ASHBY AVE.		
<b>Title Link:</b>	https://geotracker.waterboards.ca.gov/view_documents?global_id=T0600101333&enforcement_id=6122972		
<b>Document Type:</b>	Site Documents	<b>Size :</b>	4,669 KB
<b>Document Date:</b>	5/21/2012	<b>Submitted By:</b>	ANTEA GROUP (RP)
<b>Type:</b>	REQUEST FOR CLOSURE	<b>Submitted:</b>	
<b>Title:</b>	CASE CLOSURE PETITION		
<b>Title Link:</b>	https://geotracker.waterboards.ca.gov/esi/uploads/geo_report/1516706109/T0600101333.PDF		
<b>Document Type:</b>	Monitoring Reports	<b>Size :</b>	22,040 KB
<b>Document Date:</b>	10/21/2011*	<b>Submitted By:</b>	ANTEA GROUP (RP)
<b>Type:</b>	MONITORING REPORT - SEMI-ANNUALLY	<b>Submitted:</b>	
<b>Title:</b>	3Q11 SASR APRIL THROUGH SEPTEMBER		
<b>Title Link:</b>	https://geotracker.waterboards.ca.gov/esi/uploads/geo_report/6523862481/T0600101333.PDF		
<b>Document Type:</b>	Monitoring Reports	<b>Size :</b>	23,083 KB
<b>Document Date:</b>	4/13/2011*	<b>Submitted By:</b>	ANTEA GROUP (RP)
<b>Type:</b>	MONITORING REPORT - SEMI-ANNUALLY	<b>Submitted:</b>	
<b>Title:</b>	SASR OCTOBER 2010 THROUGH MARCH 2011		
<b>Title Link:</b>	https://geotracker.waterboards.ca.gov/esi/uploads/geo_report/4520451366/T0600101333.PDF		
<b>Document Type:</b>	Site Documents	<b>Size :</b>	4,471 KB
<b>Document Date:</b>	3/10/2011*	<b>Submitted By:</b>	ANTEA GROUP (RP)
<b>Type:</b>	OTHER REPORT / DOCUMENT	<b>Submitted:</b>	
<b>Title:</b>	LOW RISK CLOSURE EVALUATION		
<b>Title Link:</b>	https://geotracker.waterboards.ca.gov/esi/uploads/geo_report/2985787928/T0600101333.PDF		
<b>Document Type:</b>	Monitoring Reports	<b>Size :</b>	4,995 KB
<b>Document Date:</b>	10/25/2010*	<b>Submitted By:</b>	ANTEA GROUP (RP)
<b>Type:</b>	MONITORING REPORT - SEMI-ANNUALLY	<b>Submitted:</b>	

<b>Map Key</b>	<b>Number of Records</b>	<b>Direction</b>	<b>Distance (mi/ft)</b>	<b>Elev/Diff (ft)</b>	<b>Site</b>	<b>DB</b>
<b>Title:</b>		3Q10 SASR APRIL THROUGH SEPTEMBER 2010				
<b>Title Link:</b>		<a href="https://geotracker.waterboards.ca.gov/esi/uploads/geo_report/4167505919/T0600101333.PDF">https://geotracker.waterboards.ca.gov/esi/uploads/geo_report/4167505919/T0600101333.PDF</a>				
<b>Document Type:</b>	Monitoring Reports			<b>Size :</b>	3,445 KB	
<b>Document Date:</b>	4/27/2010*			<b>Submitted By:</b>	ANTEA GROUP (RP)	
<b>Type:</b>	MONITORING REPORT - SEMI-ANNUALLY					
<b>Title:</b>	SASR OCT 2009 THROUGH MARCH 2010					
<b>Title Link:</b>	<a href="https://geotracker.waterboards.ca.gov/esi/uploads/geo_report/4964289367/T0600101333.PDF">https://geotracker.waterboards.ca.gov/esi/uploads/geo_report/4964289367/T0600101333.PDF</a>					
<b>Document Type:</b>	Monitoring Reports			<b>Size :</b>	3,209 KB	
<b>Document Date:</b>	10/29/2009*			<b>Submitted By:</b>	ANTEA (CONTRACTOR)	
<b>Type:</b>	MONITORING REPORT - SEMI-ANNUALLY					
<b>Title:</b>	3Q09 SEMI-ANNUAL SUMMARY REPORT					
<b>Title Link:</b>	<a href="https://geotracker.waterboards.ca.gov/esi/uploads/geo_report/4298128426/T0600101333.PDF">https://geotracker.waterboards.ca.gov/esi/uploads/geo_report/4298128426/T0600101333.PDF</a>					
<b>Document Type:</b>	Site Documents			<b>Size :</b>	172 KB	
<b>Document Date:</b>	10/15/2009*			<b>Submitted By:</b>	ES ENGINEERING SERVICES, LLC (CONTRACTOR)	
<b>Type:</b>	NPDES / WDR REPORTS					
<b>Title:</b>	3Q09 NPDES REPORT - SIGNED					
<b>Title Link:</b>	<a href="https://geotracker.waterboards.ca.gov/esi/uploads/geo_report/2029763340/T0600101333.PDF">https://geotracker.waterboards.ca.gov/esi/uploads/geo_report/2029763340/T0600101333.PDF</a>					
<b>Document Type:</b>	Site Documents			<b>Size :</b>	223 KB	
<b>Document Date:</b>	10/9/2009*			<b>Submitted By:</b>	ES ENGINEERING SERVICES, LLC (CONTRACTOR)	
<b>Type:</b>	NPDES / WDR REPORTS					
<b>Title:</b>	3Q09 NPDES REPORT					
<b>Title Link:</b>	<a href="https://geotracker.waterboards.ca.gov/esi/uploads/geo_report/9401589512/T0600101333.PDF">https://geotracker.waterboards.ca.gov/esi/uploads/geo_report/9401589512/T0600101333.PDF</a>					
<b>Document Type:</b>	Monitoring Reports			<b>Size :</b>	324 KB	
<b>Document Date:</b>	9/23/2009			<b>Submitted By:</b>	ANTEA (CONTRACTOR)	
<b>Type:</b>	MONITORING REPORT - OTHER					
<b>Title:</b>	NOTICE OF TERMINATION					
<b>Title Link:</b>	<a href="https://geotracker.waterboards.ca.gov/esi/uploads/geo_report/5478646397/T0600101333.PDF">https://geotracker.waterboards.ca.gov/esi/uploads/geo_report/5478646397/T0600101333.PDF</a>					
<b>Document Type:</b>	Site Documents			<b>Size :</b>	225 KB	
<b>Document Date:</b>	7/30/2009*			<b>Submitted By:</b>	ES ENGINEERING SERVICES, LLC (CONTRACTOR)	
<b>Type:</b>	NPDES / WDR REPORTS					
<b>Title:</b>	SECOND QUARTER 09 NPDES					
<b>Title Link:</b>	<a href="https://geotracker.waterboards.ca.gov/esi/uploads/geo_report/9838782072/T0600101333.PDF">https://geotracker.waterboards.ca.gov/esi/uploads/geo_report/9838782072/T0600101333.PDF</a>					
<b>Document Type:</b>	Monitoring Reports			<b>Size :</b>	3,582 KB	
<b>Document Date:</b>	7/27/2009*			<b>Submitted By:</b>	ANTEA (CONTRACTOR)	
<b>Type:</b>	MONITORING REPORT - QUARTERLY					
<b>Title:</b>	2Q09 QSR					
<b>Title Link:</b>	<a href="https://geotracker.waterboards.ca.gov/esi/uploads/geo_report/5821270167/T0600101333.PDF">https://geotracker.waterboards.ca.gov/esi/uploads/geo_report/5821270167/T0600101333.PDF</a>					
<b>Document Type:</b>	Monitoring Reports			<b>Size :</b>	6,671 KB	
<b>Document Date:</b>	7/8/2009*			<b>Submitted By:</b>	TRC IRVINE (CONTRACTOR)	
<b>Type:</b>	MONITORING REPORT - QUARTERLY					
<b>Title:</b>	2Q09 QMR					
<b>Title Link:</b>	<a href="https://geotracker.waterboards.ca.gov/esi/uploads/geo_report/9648390829/T0600101333.PDF">https://geotracker.waterboards.ca.gov/esi/uploads/geo_report/9648390829/T0600101333.PDF</a>					
<b>Document Type:</b>	Monitoring Reports			<b>Size :</b>	1,632 KB	
<b>Document Date:</b>	4/27/2009*			<b>Submitted By:</b>	ANTEA (CONTRACTOR)	
<b>Type:</b>	MONITORING REPORT - QUARTERLY					
<b>Title:</b>	QUARTERLY SUMMARY REPORT - FIRST QUARTER 2009					
<b>Title Link:</b>	<a href="https://geotracker.waterboards.ca.gov/esi/uploads/geo_report/7611504673/T0600101333.PDF">https://geotracker.waterboards.ca.gov/esi/uploads/geo_report/7611504673/T0600101333.PDF</a>					
<b>Document Type:</b>	Monitoring Reports			<b>Size :</b>	210 KB	
<b>Document Date:</b>	4/23/2009			<b>Submitted By:</b>	ES ENGINEERING SERVICES, LLC (CONTRACTOR)	
<b>Type:</b>	MONITORING REPORT - QUARTERLY					
<b>Title:</b>	1Q NPDES DMR 09					
<b>Title Link:</b>	<a href="https://geotracker.waterboards.ca.gov/esi/uploads/geo_report/9898821175/T0600101333.PDF">https://geotracker.waterboards.ca.gov/esi/uploads/geo_report/9898821175/T0600101333.PDF</a>					
<b>Document Type:</b>	Monitoring Reports			<b>Size :</b>	6,843 KB	
<b>Document Date:</b>	4/2/2009*			<b>Submitted By:</b>	TRC IRVINE (CONTRACTOR)	



<b>Map Key</b>	<b>Number of Records</b>	<b>Direction</b>	<b>Distance (mi/ft)</b>	<b>Elev/Diff (ft)</b>	<b>Site</b>	<b>DB</b>
<b>Type:</b>	MONITORING REPORT - QUARTERLY		<b>Submitted:</b>			
<b>Title:</b>	1Q09 QMR					
<b>Title Link:</b>	<a href="https://geotracker.waterboards.ca.gov/esi/uploads/geo_report/3946053624/T0600101333.PDF">https://geotracker.waterboards.ca.gov/esi/uploads/geo_report/3946053624/T0600101333.PDF</a>					
<b>Document Type:</b>	Site Documents		<b>Size :</b>		11,805 KB	
<b>Document Date:</b>	4/2/2009*		<b>Submitted By:</b>		ANTEA (CONTRACTOR)	
<b>Type:</b>	OTHER REPORT / DOCUMENT		<b>Submitted:</b>			
<b>Title:</b>	UPDATED SCM AND WP FOR ADDITIONAL SITE ASSESSMENT					
<b>Title Link:</b>	<a href="https://geotracker.waterboards.ca.gov/esi/uploads/geo_report/2593108236/T0600101333.PDF">https://geotracker.waterboards.ca.gov/esi/uploads/geo_report/2593108236/T0600101333.PDF</a>					
<b>Document Type:</b>	Monitoring Reports		<b>Size :</b>		140 KB	
<b>Document Date:</b>	2/3/2009		<b>Submitted By:</b>		ES ENGINEERING SERVICES, LLC (CONTRACTOR)	
<b>Type:</b>	MONITORING REPORT - QUARTERLY		<b>Submitted:</b>			
<b>Title:</b>	4Q08 NPDES					
<b>Title Link:</b>	<a href="https://geotracker.waterboards.ca.gov/esi/uploads/geo_report/1966612875/T0600101333.PDF">https://geotracker.waterboards.ca.gov/esi/uploads/geo_report/1966612875/T0600101333.PDF</a>					
<b>Document Type:</b>	Monitoring Reports		<b>Size :</b>		438 KB	
<b>Document Date:</b>	1/30/2009*		<b>Submitted By:</b>		ANTEA (CONTRACTOR)	
<b>Type:</b>	MONITORING REPORT - QUARTERLY		<b>Submitted:</b>			
<b>Title:</b>	QUARTERLY SUMMARY REPORT - FOURTH QUARTER 2008					
<b>Title Link:</b>	<a href="https://geotracker.waterboards.ca.gov/esi/uploads/geo_report/5433228015/T0600101333.PDF">https://geotracker.waterboards.ca.gov/esi/uploads/geo_report/5433228015/T0600101333.PDF</a>					
<b>Document Type:</b>	Monitoring Reports		<b>Size :</b>		6,567 KB	
<b>Document Date:</b>	1/13/2009*		<b>Submitted By:</b>		TRC IRVINE (CONTRACTOR)	
<b>Type:</b>	MONITORING REPORT - QUARTERLY		<b>Submitted:</b>			
<b>Title:</b>	4Q08 QMR					
<b>Title Link:</b>	<a href="https://geotracker.waterboards.ca.gov/esi/uploads/geo_report/9376995265/T0600101333.PDF">https://geotracker.waterboards.ca.gov/esi/uploads/geo_report/9376995265/T0600101333.PDF</a>					
<b>Document Type:</b>	Site Documents		<b>Size :</b>			
<b>Document Date:</b>	1/6/2009		<b>Submitted By:</b>		(REGULATOR)	
<b>Type:</b>	TECHNICAL CORRESPONDENCE / ASSISTANCE / OTHER		<b>Submitted:</b>			
<b>Title:</b>	SITE ASSESSMENT RESPONSE					
<b>Title Link:</b>	<a href="https://geotracker.waterboards.ca.gov/view_documents?global_id=T0600101333&amp;enforcement_id=6031845">https://geotracker.waterboards.ca.gov/view_documents?global_id=T0600101333&amp;enforcement_id=6031845</a>					
<b>Document Type:</b>	Monitoring Reports		<b>Size :</b>		1,707 KB	
<b>Document Date:</b>	10/28/2008*		<b>Submitted By:</b>		ANTEA (CONTRACTOR)	
<b>Type:</b>	MONITORING REPORT - QUARTERLY		<b>Submitted:</b>			
<b>Title:</b>	QUARTERLY SUMMARY REPORT- THIRD QUARTER 2008					
<b>Title Link:</b>	<a href="https://geotracker.waterboards.ca.gov/esi/uploads/geo_report/8667877674/T0600101333.PDF">https://geotracker.waterboards.ca.gov/esi/uploads/geo_report/8667877674/T0600101333.PDF</a>					
<b>Document Type:</b>	Monitoring Reports		<b>Size :</b>		140 KB	
<b>Document Date:</b>	10/16/2008*		<b>Submitted By:</b>		ES ENGINEERING SERVICES, LLC (CONTRACTOR)	
<b>Type:</b>	MONITORING REPORT - QUARTERLY		<b>Submitted:</b>			
<b>Title:</b>	3Q08 NPDES DMR					
<b>Title Link:</b>	<a href="https://geotracker.waterboards.ca.gov/esi/uploads/geo_report/2589263021/T0600101333.PDF">https://geotracker.waterboards.ca.gov/esi/uploads/geo_report/2589263021/T0600101333.PDF</a>					
<b>Document Type:</b>	Monitoring Reports		<b>Size :</b>		6,095 KB	
<b>Document Date:</b>	10/13/2008*		<b>Submitted By:</b>		TRC IRVINE (CONTRACTOR)	
<b>Type:</b>	MONITORING REPORT - QUARTERLY		<b>Submitted:</b>			
<b>Title:</b>	3Q08 QMR					
<b>Title Link:</b>	<a href="https://geotracker.waterboards.ca.gov/esi/uploads/geo_report/8087799549/T0600101333.PDF">https://geotracker.waterboards.ca.gov/esi/uploads/geo_report/8087799549/T0600101333.PDF</a>					
<b>Document Type:</b>	Monitoring Reports		<b>Size :</b>		1,549 KB	
<b>Document Date:</b>	9/2/2008*		<b>Submitted By:</b>		ANTEA (CONTRACTOR)	
<b>Type:</b>	MONITORING REPORT - QUARTERLY		<b>Submitted:</b>			
<b>Title:</b>	QUARTERLY SUMMARY REPORT- SECOND QUARTER 2008					
<b>Title Link:</b>	<a href="https://geotracker.waterboards.ca.gov/esi/uploads/geo_report/3546858847/T0600101333.PDF">https://geotracker.waterboards.ca.gov/esi/uploads/geo_report/3546858847/T0600101333.PDF</a>					
<b>Document Type:</b>	Site Documents		<b>Size :</b>		3,764 KB	
<b>Document Date:</b>	8/13/2008*		<b>Submitted By:</b>		ANTEA (CONTRACTOR)	
<b>Type:</b>	OTHER REPORT / DOCUMENT		<b>Submitted:</b>			
<b>Title:</b>	BORING ASSESSMENT REPORT					
<b>Title Link:</b>	<a href="https://geotracker.waterboards.ca.gov/esi/uploads/geo_report/8783783435/T0600101333.PDF">https://geotracker.waterboards.ca.gov/esi/uploads/geo_report/8783783435/T0600101333.PDF</a>					
<b>Document Type:</b>	Monitoring Reports		<b>Size :</b>		5,990 KB	
<b>Document Date:</b>	7/23/2008*		<b>Submitted By:</b>		TRC IRVINE (CONTRACTOR)	

<b>Map Key</b>	<b>Number of Records</b>	<b>Direction</b>	<b>Distance (mi/ft)</b>	<b>Elev/Diff (ft)</b>	<b>Site</b>	<b>DB</b>
<b>Type:</b>	MONITORING REPORT - QUARTERLY		<b>Submitted:</b>			
<b>Title:</b>	2Q08 QMR					
<b>Title Link:</b>	https://geotracker.waterboards.ca.gov/esi/uploads/geo_report/6658338785/T0600101333.PDF					
<b>Document Type:</b>	Monitoring Reports			<b>Size :</b>	149 KB	
<b>Document Date:</b>	7/15/2008*			<b>Submitted By:</b>	ES ENGINEERING SERVICES, LLC (CONTRACTOR)	
<b>Type:</b>	MONITORING REPORT - QUARTERLY		<b>Submitted:</b>			
<b>Title:</b>	2Q08 NPDES REPORT					
<b>Title Link:</b>	https://geotracker.waterboards.ca.gov/esi/uploads/geo_report/8058394491/T0600101333.PDF					
<b>Document Type:</b>	Site Documents			<b>Size :</b>	3,407 KB	
<b>Document Date:</b>	7/3/2008*			<b>Submitted By:</b>	ANTEA (CONTRACTOR)	
<b>Type:</b>	REPORTS - QUARTERLY STATUS REPORT		<b>Submitted:</b>			
<b>Title:</b>	QSR 1Q08					
<b>Title Link:</b>	https://geotracker.waterboards.ca.gov/esi/uploads/geo_report/9644682943/T0600101333.PDF					
<b>Document Type:</b>	Monitoring Reports			<b>Size :</b>	11,418 KB	
<b>Document Date:</b>	4/21/2008*			<b>Submitted By:</b>	TRC IRVINE (CONTRACTOR)	
<b>Type:</b>	MONITORING REPORT - QUARTERLY		<b>Submitted:</b>			
<b>Title:</b>	76 STATION, 1ST Q, 2008, GMR					
<b>Title Link:</b>	https://geotracker.waterboards.ca.gov/esi/uploads/geo_report/3688857138/T0600101333.PDF					
<b>Document Type:</b>	Site Documents			<b>Size :</b>	149 KB	
<b>Document Date:</b>	4/11/2008*			<b>Submitted By:</b>	ES ENGINEERING SERVICES, LLC (CONTRACTOR)	
<b>Type:</b>	REPORTS - OTHER		<b>Submitted:</b>			
<b>Title:</b>	FIRST QTR.2008 NPDES REPORT					
<b>Title Link:</b>	https://geotracker.waterboards.ca.gov/esi/uploads/geo_report/4879887223/T0600101333.PDF					
<b>Document Type:</b>	Monitoring Reports			<b>Size :</b>	3,349 KB	
<b>Document Date:</b>	3/24/2008*			<b>Submitted By:</b>	ANTEA (CONTRACTOR)	
<b>Type:</b>	MONITORING REPORT - SEMI-ANNUAL		<b>Submitted:</b>			
<b>Title:</b>	QSR 4Q07					
<b>Title Link:</b>	https://geotracker.waterboards.ca.gov/esi/uploads/geo_report/3732819080/T0600101333.PDF					
<b>Document Type:</b>	Monitoring Reports			<b>Size :</b>	10,717 KB	
<b>Document Date:</b>	2/8/2008*			<b>Submitted By:</b>	TRC IRVINE (CONTRACTOR)	
<b>Type:</b>	MONITORING REPORT - QUARTERLY		<b>Submitted:</b>			
<b>Title:</b>	76 STATION, 4TH Q, 2007, GMR					
<b>Title Link:</b>	https://geotracker.waterboards.ca.gov/esi/uploads/geo_report/1298054575/T0600101333.PDF					
<b>Document Type:</b>	Site Documents			<b>Size :</b>	83 KB	
<b>Document Date:</b>	1/24/2008*			<b>Submitted By:</b>	ES ENGINEERING SERVICES, LLC (CONTRACTOR)	
<b>Type:</b>	REPORTS - OTHER		<b>Submitted:</b>			
<b>Title:</b>	FOURTH QTR.2007 NPDES REPORT					
<b>Title Link:</b>	https://geotracker.waterboards.ca.gov/esi/uploads/geo_report/6265248179/T0600101333.PDF					
<b>Document Type:</b>	Monitoring Reports			<b>Size :</b>	10,543 KB	
<b>Document Date:</b>	12/14/2007*			<b>Submitted By:</b>	TRC IRVINE (CONTRACTOR)	
<b>Type:</b>	MONITORING REPORT - QUARTERLY		<b>Submitted:</b>			
<b>Title:</b>	76 STATION, 3RD Q, 2007, GMR					
<b>Title Link:</b>	https://geotracker.waterboards.ca.gov/esi/uploads/geo_report/7733885824/T0600101333.PDF					
<b>Document Type:</b>	Site Documents			<b>Size :</b>	5,273 KB	
<b>Document Date:</b>	11/20/2007			<b>Submitted By:</b>	ANTEA (CONTRACTOR)	
<b>Type:</b>	REPORTS - OTHER		<b>Submitted:</b>			
<b>Title:</b>	SOIL SAMPLING REPORT FOR DISPENSER PAN REPLACEMENT					
<b>Title Link:</b>	https://geotracker.waterboards.ca.gov/esi/uploads/geo_report/9818652093/T0600101333.PDF					
<b>Document Type:</b>	Site Documents			<b>Size :</b>	1,515 KB	
<b>Document Date:</b>	10/22/2007*			<b>Submitted By:</b>	ANTEA (CONTRACTOR)	
<b>Type:</b>	REPORTS - QUARTERLY STATUS REPORT		<b>Submitted:</b>			
<b>Title:</b>	QUARTERLY SUMMARY REPORT 3RD QUARTER 2007					
<b>Title Link:</b>	https://geotracker.waterboards.ca.gov/esi/uploads/geo_report/5674635946/T0600101333.PDF					
<b>Document Type:</b>	Site Documents			<b>Size :</b>	88 KB	
<b>Document Date:</b>	10/15/2007*			<b>Submitted By:</b>	ES ENGINEERING SERVICES, LLC	

Map Key	Number of Records	Direction	Distance (mi/ft)	Elev/Diff (ft)	Site	DB
						(CONTRACTOR)
<b>Type:</b>	REPORTS - OTHER				<b>Submitted:</b>	
<b>Title:</b>	THIRD QTR.2007 NPDES REPORT					
<b>Title Link:</b>	https://geotracker.waterboards.ca.gov/esi/uploads/geo_report/9419985711/T0600101333.PDF					
<b>Document Type:</b>	Site Documents				<b>Size :</b>	12,633 KB
<b>Document Date:</b>	10/8/2007*				<b>Submitted By:</b>	ANTEA (CONTRACTOR)
<b>Type:</b>	REPORTS - OTHER				<b>Submitted:</b>	
<b>Title:</b>	SITE CONCEPTUAL MODEL					
<b>Title Link:</b>	https://geotracker.waterboards.ca.gov/esi/uploads/geo_report/2333968222/T0600101333.PDF					
<b>Document Type:</b>	Monitoring Reports				<b>Size :</b>	10,847 KB
<b>Document Date:</b>	8/24/2007*				<b>Submitted By:</b>	TRC IRVINE (CONTRACTOR)
<b>Type:</b>	MONITORING REPORT - QUARTERLY				<b>Submitted:</b>	
<b>Title:</b>	76 STATION, 2ND Q, 2007, GMR					
<b>Title Link:</b>	https://geotracker.waterboards.ca.gov/esi/uploads/geo_report/4122240960/T0600101333.PDF					
<b>Document Type:</b>	Site Documents				<b>Size :</b>	12,305 KB
<b>Document Date:</b>	7/30/2007*				<b>Submitted By:</b>	ANTEA (CONTRACTOR)
<b>Type:</b>	REPORTS - QUARTERLY STATUS REPORT				<b>Submitted:</b>	
<b>Title:</b>	2Q07 - QUARTERLY STATUS REPORT					
<b>Title Link:</b>	https://geotracker.waterboards.ca.gov/esi/uploads/geo_report/7523589909/T0600101333.PDF					
<b>Document Type:</b>	Site Documents				<b>Size :</b>	87 KB
<b>Document Date:</b>	7/24/2007*				<b>Submitted By:</b>	ES ENGINEERING SERVICES, LLC (CONTRACTOR)
<b>Type:</b>	REPORTS - OTHER				<b>Submitted:</b>	
<b>Title:</b>	SECOND QTR.2007 NPDES REPORT					
<b>Title Link:</b>	https://geotracker.waterboards.ca.gov/esi/uploads/geo_report/9047411859/T0600101333.PDF					
<b>Document Type:</b>	Site Documents				<b>Size :</b>	8,278 KB
<b>Document Date:</b>	7/20/2007*				<b>Submitted By:</b>	ANTEA (CONTRACTOR)
<b>Type:</b>	REPORTS - INVESTIGATION RPT.				<b>Submitted:</b>	
<b>Title:</b>	ADDITIONAL SOIL AND GROUNDWATER ASSESSMENT REPORT					
<b>Title Link:</b>	https://geotracker.waterboards.ca.gov/esi/uploads/geo_report/7671827554/T0600101333.PDF					
<b>Document Type:</b>	Site Documents				<b>Size :</b>	
<b>Document Date:</b>	6/4/2007				<b>Submitted By:</b>	(REGULATOR)
<b>Type:</b>	TECHNICAL CORRESPONDENCE / ASSISTANCE / OTHER				<b>Submitted:</b>	
<b>Title:</b>	UNKNOWN					
<b>Title Link:</b>	https://geotracker.waterboards.ca.gov/view_documents?global_id=T0600101333&enforcement_id=6031847					
<b>Document Type:</b>	Monitoring Reports				<b>Size :</b>	10,182 KB
<b>Document Date:</b>	4/26/2007				<b>Submitted By:</b>	TRC IRVINE (CONTRACTOR)
<b>Type:</b>	MONITORING REPORT - QUARTERLY				<b>Submitted:</b>	
<b>Title:</b>	76 STATION, 1ST Q, 2007, GMR					
<b>Title Link:</b>	https://geotracker.waterboards.ca.gov/esi/uploads/geo_report/3149264276/T0600101333.PDF					
<b>Document Type:</b>	Site Documents				<b>Size :</b>	87 KB
<b>Document Date:</b>	4/13/2007				<b>Submitted By:</b>	ES ENGINEERING SERVICES, LLC (CONTRACTOR)
<b>Type:</b>	REPORTS - OTHER				<b>Submitted:</b>	
<b>Title:</b>	FIRST QTR.2007 NPDES REPORT					
<b>Title Link:</b>	https://geotracker.waterboards.ca.gov/esi/uploads/geo_report/9310259759/T0600101333.PDF					
<b>Document Type:</b>	Site Documents				<b>Size :</b>	244 KB
<b>Document Date:</b>	4/2/2007				<b>Submitted By:</b>	ANTEA (CONTRACTOR)
<b>Type:</b>	REPORTS - QUARTERLY STATUS REPORT				<b>Submitted:</b>	
<b>Title:</b>	QSR 4Q06					
<b>Title Link:</b>	https://geotracker.waterboards.ca.gov/esi/uploads/geo_report/4995498478/T0600101333.PDF					
<b>Document Type:</b>	Monitoring Reports				<b>Size :</b>	10,128 KB
<b>Document Date:</b>	1/24/2007				<b>Submitted By:</b>	TRC IRVINE (CONTRACTOR)
<b>Type:</b>	MONITORING REPORT - QUARTERLY				<b>Submitted:</b>	
<b>Title:</b>	76 STATION, 4TH Q, 2006, GMR					
<b>Title Link:</b>	https://geotracker.waterboards.ca.gov/esi/uploads/geo_report/4654157876/T0600101333.PDF					
<b>Document Type:</b>	Site Documents				<b>Size :</b>	87 KB

<b>Map Key</b>	<b>Number of Records</b>	<b>Direction</b>	<b>Distance (mi/ft)</b>	<b>Elev/Diff (ft)</b>	<b>Site</b>	<b>DB</b>
<b>Document Date:</b>	1/17/2007				<b>Submitted By:</b> ES ENGINEERING SERVICES, LLC (CONTRACTOR)	
<b>Type:</b>	REPORTS - OTHER				<b>Submitted:</b>	
<b>Title:</b>	FOURTH QTR.2006 NPDES					
<b>Title Link:</b>	<a href="https://geotracker.waterboards.ca.gov/esi/uploads/geo_report/3424061417/T0600101333.PDF">https://geotracker.waterboards.ca.gov/esi/uploads/geo_report/3424061417/T0600101333.PDF</a>					
<b>Document Type:</b>	Site Documents				<b>Size :</b> 612 KB	
<b>Document Date:</b>	12/20/2006				<b>Submitted By:</b> ANTEA (CONTRACTOR)	
<b>Type:</b>	REPORTS - OTHER				<b>Submitted:</b>	
<b>Title:</b>	SENSITIVE RECEPTOR SURVEY					
<b>Title Link:</b>	<a href="https://geotracker.waterboards.ca.gov/esi/uploads/geo_report/9360091984/T0600101333.PDF">https://geotracker.waterboards.ca.gov/esi/uploads/geo_report/9360091984/T0600101333.PDF</a>					
<b>Document Type:</b>	Site Documents				<b>Size :</b> 256 KB	
<b>Document Date:</b>	10/25/2006				<b>Submitted By:</b> ANTEA (CONTRACTOR)	
<b>Type:</b>	REPORTS - QUARTERLY STATUS REPORT				<b>Submitted:</b>	
<b>Title:</b>	QSR 3Q06					
<b>Title Link:</b>	<a href="https://geotracker.waterboards.ca.gov/esi/uploads/geo_report/9758071720/T0600101333.PDF">https://geotracker.waterboards.ca.gov/esi/uploads/geo_report/9758071720/T0600101333.PDF</a>					
<b>Document Type:</b>	Monitoring Reports				<b>Size :</b> 10,267 KB	
<b>Document Date:</b>	10/17/2006				<b>Submitted By:</b> TRC IRVINE (CONTRACTOR)	
<b>Type:</b>	MONITORING REPORT - QUARTERLY				<b>Submitted:</b>	
<b>Title:</b>	76 STATION, 3RD Q, 2006, GMR					
<b>Title Link:</b>	<a href="https://geotracker.waterboards.ca.gov/esi/uploads/geo_report/4141233682/T0600101333.PDF">https://geotracker.waterboards.ca.gov/esi/uploads/geo_report/4141233682/T0600101333.PDF</a>					
<b>Document Type:</b>	Site Documents				<b>Size :</b> 67 KB	
<b>Document Date:</b>	10/12/2006				<b>Submitted By:</b> ES ENGINEERING SERVICES, LLC (CONTRACTOR)	
<b>Type:</b>	REPORTS - OTHER				<b>Submitted:</b>	
<b>Title:</b>	THIRD QTR.2006 NPDES					
<b>Title Link:</b>	<a href="https://geotracker.waterboards.ca.gov/esi/uploads/geo_report/4628162980/T0600101333.PDF">https://geotracker.waterboards.ca.gov/esi/uploads/geo_report/4628162980/T0600101333.PDF</a>					
<b>Document Type:</b>	Site Documents				<b>Size :</b> 318 KB	
<b>Document Date:</b>	8/14/2006				<b>Submitted By:</b> ANTEA (CONTRACTOR)	
<b>Type:</b>	REPORTS - QUARTERLY STATUS REPORT				<b>Submitted:</b>	
<b>Title:</b>	QSR 2Q06					
<b>Title Link:</b>	<a href="https://geotracker.waterboards.ca.gov/esi/uploads/geo_report/3148206949/T0600101333.PDF">https://geotracker.waterboards.ca.gov/esi/uploads/geo_report/3148206949/T0600101333.PDF</a>					
<b>Document Type:</b>	Site Documents				<b>Size :</b> 88 KB	
<b>Document Date:</b>	7/19/2006				<b>Submitted By:</b> ES ENGINEERING SERVICES, LLC (CONTRACTOR)	
<b>Type:</b>	REPORTS - OTHER				<b>Submitted:</b>	
<b>Title:</b>	SECOND QTR.2006 NPDES					
<b>Title Link:</b>	<a href="https://geotracker.waterboards.ca.gov/esi/uploads/geo_report/2547612071/T0600101333.PDF">https://geotracker.waterboards.ca.gov/esi/uploads/geo_report/2547612071/T0600101333.PDF</a>					
<b>Document Type:</b>	Site Documents				<b>Size :</b> 274 KB	
<b>Document Date:</b>	6/27/2006				<b>Submitted By:</b> ANTEA (CONTRACTOR)	
<b>Type:</b>	REPORTS - QUARTERLY STATUS REPORT				<b>Submitted:</b>	
<b>Title:</b>	QSR 1Q06					
<b>Title Link:</b>	<a href="https://geotracker.waterboards.ca.gov/esi/uploads/geo_report/4531385123/T0600101333.PDF">https://geotracker.waterboards.ca.gov/esi/uploads/geo_report/4531385123/T0600101333.PDF</a>					
<b>Document Type:</b>	Monitoring Reports				<b>Size :</b> 10,569 KB	
<b>Document Date:</b>	6/14/2006				<b>Submitted By:</b> TRC IRVINE (CONTRACTOR)	
<b>Type:</b>	MONITORING REPORT - QUARTERLY				<b>Submitted:</b>	
<b>Title:</b>	76 STATION, 2ND Q, 2006, GMR					
<b>Title Link:</b>	<a href="https://geotracker.waterboards.ca.gov/esi/uploads/geo_report/4571720719/T0600101333.PDF">https://geotracker.waterboards.ca.gov/esi/uploads/geo_report/4571720719/T0600101333.PDF</a>					
<b>Document Type:</b>	Site Documents				<b>Size :</b> 52 KB	
<b>Document Date:</b>	6/14/2006				<b>Submitted By:</b> ANTEA (CONTRACTOR)	
<b>Type:</b>	CORRESPONDENCE - OTHER				<b>Submitted:</b>	
<b>Title:</b>	GW MONITORING AND REMEDIAL ACTIVITIES LTR. CITY OF BERKELEY					
<b>Title Link:</b>	<a href="https://geotracker.waterboards.ca.gov/esi/uploads/geo_report/7971145451/T0600101333.PDF">https://geotracker.waterboards.ca.gov/esi/uploads/geo_report/7971145451/T0600101333.PDF</a>					
<b>Document Type:</b>	Site Documents				<b>Size :</b> 1,434 KB	
<b>Document Date:</b>	5/31/2006				<b>Submitted By:</b> ES ENGINEERING SERVICES, LLC (CONTRACTOR)	
<b>Type:</b>	REPORTS - QUARTERLY STATUS REPORT				<b>Submitted:</b>	
<b>Title:</b>	FIRST QTR.2006					
<b>Title Link:</b>	<a href="https://geotracker.waterboards.ca.gov/esi/uploads/geo_report/9943485856/T0600101333.PDF">https://geotracker.waterboards.ca.gov/esi/uploads/geo_report/9943485856/T0600101333.PDF</a>					

<b>Map Key</b>	<b>Number of Records</b>	<b>Direction</b>	<b>Distance (mi/ft)</b>	<b>Elev/Diff (ft)</b>	<b>Site</b>	<b>DB</b>
<b>Document Type:</b>	Site Documents				<b>Size :</b> 62 KB	
<b>Document Date:</b>	4/24/2006				<b>Submitted By:</b> ES ENGINEERING SERVICES, LLC (CONTRACTOR)	
<b>Type:</b>	REPORTS - OTHER				<b>Submitted:</b>	
<b>Title:</b>	1ST QTR.2006 NPDES					
<b>Title Link:</b>	https://geotracker.waterboards.ca.gov/esi/uploads/geo_report/6572645425/T0600101333.PDF					
<b>Document Type:</b>	Monitoring Reports				<b>Size :</b> 236 KB	
<b>Document Date:</b>	3/24/2006				<b>Submitted By:</b> ANTEA (CONTRACTOR)	
<b>Type:</b>	MONITORING REPORT - QUARTERLY				<b>Submitted:</b>	
<b>Title:</b>	QSR - 4Q05					
<b>Title Link:</b>	https://geotracker.waterboards.ca.gov/esi/uploads/geo_report/9168263077/T0600101333.PDF					
<b>Document Type:</b>	Monitoring Reports				<b>Size :</b> 10,232 KB	
<b>Document Date:</b>	3/23/2006				<b>Submitted By:</b> TRC IRVINE (CONTRACTOR)	
<b>Type:</b>	MONITORING REPORT - QUARTERLY				<b>Submitted:</b>	
<b>Title:</b>	76 STATION, 1ST Q, 2006, GMR					
<b>Title Link:</b>	https://geotracker.waterboards.ca.gov/esi/uploads/geo_report/4338712394/T0600101333.PDF					
<b>Document Type:</b>	Site Documents				<b>Size :</b> 1,210 KB	
<b>Document Date:</b>	2/4/2006				<b>Submitted By:</b> STANTEC (CONTRACTOR)	
<b>Type:</b>	REPORTS - OTHER				<b>Submitted:</b>	
<b>Title:</b>	QUARTERLY REMEDIAL PERFORMANCE SUMMARY-4TH QUARTER 2005					
<b>Title Link:</b>	https://geotracker.waterboards.ca.gov/esi/uploads/geo_report/1599134147/T0600101333.PDF					
<b>Document Type:</b>	Monitoring Reports				<b>Size :</b> 226 KB	
<b>Document Date:</b>	1/24/2006				<b>Submitted By:</b> ANTEA (CONTRACTOR)	
<b>Type:</b>	MONITORING REPORT - QUARTERLY				<b>Submitted:</b>	
<b>Title:</b>	QSR 3Q 05					
<b>Title Link:</b>	https://geotracker.waterboards.ca.gov/esi/uploads/geo_report/5861829996/T0600101333.PDF					
<b>Document Type:</b>	Site Documents				<b>Size :</b> 3,234 KB	
<b>Document Date:</b>	1/13/2006				<b>Submitted By:</b> STANTEC (CONTRACTOR)	
<b>Type:</b>	REPORTS - REMEDIAL ACTION RPT.				<b>Submitted:</b>	
<b>Title:</b>	SELF-MONITORING REPORT, COMBINED ANNUAL & 4Q05					
<b>Title Link:</b>	https://geotracker.waterboards.ca.gov/esi/uploads/geo_report/2235066056/T0600101333.PDF					
<b>Document Type:</b>	Monitoring Reports				<b>Size :</b> 10,079 KB	
<b>Document Date:</b>	1/10/2006				<b>Submitted By:</b> TRC IRVINE (CONTRACTOR)	
<b>Type:</b>	MONITORING REPORT - QUARTERLY				<b>Submitted:</b>	
<b>Title:</b>	76 STATION, 4TH Q, 2005, GMR					
<b>Title Link:</b>	https://geotracker.waterboards.ca.gov/esi/uploads/geo_report/7057514786/T0600101333.PDF					
<b>Document Type:</b>	Site Documents				<b>Size :</b> 3,352 KB	
<b>Document Date:</b>	10/25/2005				<b>Submitted By:</b> STANTEC (CONTRACTOR)	
<b>Type:</b>	REPORTS - REMEDIAL ACTION RPT.				<b>Submitted:</b>	
<b>Title:</b>	QUARTERLY REMEDIAL PERFORMANCE SUMMARY - 3Q05					
<b>Title Link:</b>	https://geotracker.waterboards.ca.gov/esi/uploads/geo_report/6500821769/T0600101333.PDF					
<b>Document Type:</b>	Monitoring Reports				<b>Size :</b> 4,919 KB	
<b>Document Date:</b>	10/18/2005				<b>Submitted By:</b> TRC IRVINE (CONTRACTOR)	
<b>Type:</b>	MONITORING REPORT - QUARTERLY				<b>Submitted:</b>	
<b>Title:</b>	76 STATION, 3RD Q, 2005, GMR					
<b>Title Link:</b>	https://geotracker.waterboards.ca.gov/esi/uploads/geo_report/3823257267/T0600101333.PDF					
<b>Document Type:</b>	Site Documents				<b>Size :</b> 3,565 KB	
<b>Document Date:</b>	10/15/2005				<b>Submitted By:</b> STANTEC (CONTRACTOR)	
<b>Type:</b>	REPORTS - REMEDIAL ACTION RPT.				<b>Submitted:</b>	
<b>Title:</b>	QUARTERLY SELF-MONITORING REPORT - 3Q05					
<b>Title Link:</b>	https://geotracker.waterboards.ca.gov/esi/uploads/geo_report/8176315128/T0600101333.PDF					
<b>Document Type:</b>	Site Documents				<b>Size :</b> 395 KB	
<b>Document Date:</b>	10/3/2005				<b>Submitted By:</b> STANTEC (CONTRACTOR)	
<b>Type:</b>	REPORTS - OTHER				<b>Submitted:</b>	
<b>Title:</b>	NOTIFICATION OF EFFLUENT DISCHARGE EXCEEDANCE					
<b>Title Link:</b>	https://geotracker.waterboards.ca.gov/esi/uploads/geo_report/6920087516/T0600101333.PDF					
<b>Document Type:</b>	Site Documents				<b>Size :</b> 679 KB	
<b>Document Date:</b>	10/3/2005				<b>Submitted By:</b> DAVE EVANS (CONTRACTOR)	

Map Key	Number of Records	Direction	Distance (mi/ft)	Elev/Diff (ft)	Site	DB
<b>Type:</b>	WORKPLANS - INVESTIGATION WP				<b>Submitted:</b>	
<b>Title:</b>	WORK PLAN - SUBSURFACE OFFSITE INVESTIGATION					
<b>Title Link:</b>	https://geotracker.waterboards.ca.gov/esi/uploads/geo_report/4178174674/T0600101333.PDF					
<b>Document Type:</b>	Monitoring Reports				<b>Size :</b>	900 KB
<b>Document Date:</b>	9/2/2005				<b>Submitted By:</b>	STANTEC (CONTRACTOR)
<b>Type:</b>	MONITORING REPORT - ANNUAL				<b>Submitted:</b>	
<b>Title:</b>	SELF-MONITORING REPORT, COMBINED ANNUAL & 4Q04					
<b>Title Link:</b>	https://geotracker.waterboards.ca.gov/esi/uploads/geo_report/9164731681/T0600101333.PDF					
<b>Document Type:</b>	Monitoring Reports				<b>Size :</b>	2,641 KB
<b>Document Date:</b>	9/2/2005				<b>Submitted By:</b>	STANTEC (CONTRACTOR)
<b>Type:</b>	MONITORING REPORT - QUARTERLY				<b>Submitted:</b>	
<b>Title:</b>	QUARTERLY SELF-MONITORING REPORT, 2Q05					
<b>Title Link:</b>	https://geotracker.waterboards.ca.gov/esi/uploads/geo_report/7219602286/T0600101333.PDF					
<b>Document Type:</b>	Monitoring Reports				<b>Size :</b>	730 KB
<b>Document Date:</b>	9/2/2005				<b>Submitted By:</b>	STANTEC (CONTRACTOR)
<b>Type:</b>	MONITORING REPORT - QUARTERLY				<b>Submitted:</b>	
<b>Title:</b>	QUARTERLY SELF-MONITORING REPORT, 1Q05					
<b>Title Link:</b>	https://geotracker.waterboards.ca.gov/esi/uploads/geo_report/7247617423/T0600101333.PDF					
<b>Document Type:</b>	Monitoring Reports				<b>Size :</b>	3,297 KB
<b>Document Date:</b>	8/23/2005				<b>Submitted By:</b>	TRC IRVINE (CONTRACTOR)
<b>Type:</b>	MONITORING REPORT - QUARTERLY				<b>Submitted:</b>	
<b>Title:</b>	76 STATION, 4TH Q, 2004, QMR					
<b>Title Link:</b>	https://geotracker.waterboards.ca.gov/esi/uploads/geo_report/9699353873/T0600101333.PDF					
<b>Document Type:</b>	Monitoring Reports				<b>Size :</b>	342 KB
<b>Document Date:</b>	8/15/2005				<b>Submitted By:</b>	DAVE EVANS (CONTRACTOR)
<b>Type:</b>	MONITORING REPORT - QUARTERLY				<b>Submitted:</b>	
<b>Title:</b>	Q4 2004 QSR					
<b>Title Link:</b>	https://geotracker.waterboards.ca.gov/esi/uploads/geo_report/9873624503/T0600101333.PDF					
<b>Document Type:</b>	Monitoring Reports				<b>Size :</b>	3,299 KB
<b>Document Date:</b>	8/15/2005				<b>Submitted By:</b>	DAVE EVANS (CONTRACTOR)
<b>Type:</b>	MONITORING REPORT - QUARTERLY				<b>Submitted:</b>	
<b>Title:</b>	Q4 2004 QMR					
<b>Title Link:</b>	https://geotracker.waterboards.ca.gov/esi/uploads/geo_report/2522064030/T0600101333.PDF					
<b>Document Type:</b>	Site Documents				<b>Size :</b>	1,810 KB
<b>Document Date:</b>	8/12/2005				<b>Submitted By:</b>	STANTEC (CONTRACTOR)
<b>Type:</b>	REPORTS - REMEDIAL ACTION RPT.				<b>Submitted:</b>	
<b>Title:</b>	QUARTERLY REMEDIAL PERFORMANCE SUMMARY - 2Q05					
<b>Title Link:</b>	https://geotracker.waterboards.ca.gov/esi/uploads/geo_report/2729627311/T0600101333.PDF					
<b>Document Type:</b>	Site Documents				<b>Size :</b>	636 KB
<b>Document Date:</b>	8/12/2005				<b>Submitted By:</b>	STANTEC (CONTRACTOR)
<b>Type:</b>	REPORTS - REMEDIAL ACTION RPT.				<b>Submitted:</b>	
<b>Title:</b>	QUARTERLY REMEDIAL PERFORMANCE SUMMARY - 1Q05					
<b>Title Link:</b>	https://geotracker.waterboards.ca.gov/esi/uploads/geo_report/9348340690/T0600101333.PDF					
<b>Document Type:</b>	Site Documents				<b>Size :</b>	648 KB
<b>Document Date:</b>	8/12/2005				<b>Submitted By:</b>	STANTEC (CONTRACTOR)
<b>Type:</b>	REPORTS - REMEDIAL ACTION RPT.				<b>Submitted:</b>	
<b>Title:</b>	QUARTERLY REMEDIAL PERFORMANCE SUMMARY - 4Q04					
<b>Title Link:</b>	https://geotracker.waterboards.ca.gov/esi/uploads/geo_report/5197705924/T0600101333.PDF					
<b>Document Type:</b>	Monitoring Reports				<b>Size :</b>	4,064 KB
<b>Document Date:</b>	8/10/2005				<b>Submitted By:</b>	TRC IRVINE (CONTRACTOR)
<b>Type:</b>	MONITORING REPORT - QUARTERLY				<b>Submitted:</b>	
<b>Title:</b>	76 STATION, 1ST Q, 2005, QMR					
<b>Title Link:</b>	https://geotracker.waterboards.ca.gov/esi/uploads/geo_report/8386703312/T0600101333.PDF					
<b>Document Type:</b>	Monitoring Reports				<b>Size :</b>	17,742 KB
<b>Document Date:</b>	8/8/2005				<b>Submitted By:</b>	DAVE EVANS (CONTRACTOR)
<b>Type:</b>	MONITORING REPORT - QUARTERLY				<b>Submitted:</b>	
<b>Title:</b>	Q2 2005 QSR REPORT					
<b>Title Link:</b>	https://geotracker.waterboards.ca.gov/esi/uploads/geo_report/4915847599/T0600101333.PDF					

<b>Map Key</b>	<b>Number of Records</b>	<b>Direction</b>	<b>Distance (mi/ft)</b>	<b>Elev/Diff (ft)</b>	<b>Site</b>	<b>DB</b>
<b>Document Type:</b>	Monitoring Reports			<b>Size :</b>	13,472 KB	
<b>Document Date:</b>	8/4/2005			<b>Submitted By:</b>	TRC IRVINE (CONTRACTOR)	
<b>Type:</b>	MONITORING REPORT - QUARTERLY			<b>Submitted:</b>		
<b>Title:</b>	76 STATION, 2ND Q, 2005					
<b>Title Link:</b>	<a href="https://geotracker.waterboards.ca.gov/esi/uploads/geo_report/3646534562/T0600101333.PDF">https://geotracker.waterboards.ca.gov/esi/uploads/geo_report/3646534562/T0600101333.PDF</a>					
<b>Document Type:</b>	Monitoring Reports			<b>Size :</b>	10,108 KB	
<b>Document Date:</b>	8/2/2005			<b>Submitted By:</b>	DAVE EVANS (CONTRACTOR)	
<b>Type:</b>	MONITORING REPORT - QUARTERLY			<b>Submitted:</b>		
<b>Title:</b>	Q1 2005 QSR FULL REPORT					
<b>Title Link:</b>	<a href="https://geotracker.waterboards.ca.gov/esi/uploads/geo_report/4737064957/T0600101333.PDF">https://geotracker.waterboards.ca.gov/esi/uploads/geo_report/4737064957/T0600101333.PDF</a>					
<b>Document Type:</b>	Monitoring Reports			<b>Size :</b>	488 KB	
<b>Document Date:</b>	8/2/2005			<b>Submitted By:</b>	DAVE EVANS (CONTRACTOR)	
<b>Type:</b>	MONITORING REPORT - QUARTERLY			<b>Submitted:</b>		
<b>Title:</b>	Q1 2005 QSR					
<b>Title Link:</b>	<a href="https://geotracker.waterboards.ca.gov/esi/uploads/geo_report/7476780533/T0600101333.PDF">https://geotracker.waterboards.ca.gov/esi/uploads/geo_report/7476780533/T0600101333.PDF</a>					
<b>Document Type:</b>	Site Documents			<b>Size :</b>	512 KB	
<b>Document Date:</b>	6/22/2005			<b>Submitted By:</b>	DAVE EVANS (CONTRACTOR)	
<b>Type:</b>	WORKPLANS - OTHER WP			<b>Submitted:</b>		
<b>Title:</b>	WORK PLAN - SITE CONCEPTUAL MODEL AND RECEPTOR SURVEY					
<b>Title Link:</b>	<a href="https://geotracker.waterboards.ca.gov/esi/uploads/geo_report/2003293693/T0600101333.PDF">https://geotracker.waterboards.ca.gov/esi/uploads/geo_report/2003293693/T0600101333.PDF</a>					
<b>Document Type:</b>	Site Documents			<b>Size :</b>	136 KB	
<b>Document Date:</b>	6/8/2005			<b>Submitted By:</b>	DAVE EVANS (CONTRACTOR)	
<b>Type:</b>	CORRESPONDENCE - OTHER			<b>Submitted:</b>		
<b>Title:</b>	Q2 2005 SITE STATUS UPDATE					
<b>Title Link:</b>	<a href="https://geotracker.waterboards.ca.gov/esi/uploads/geo_report/8662479996/T0600101333.PDF">https://geotracker.waterboards.ca.gov/esi/uploads/geo_report/8662479996/T0600101333.PDF</a>					
<b>Document Type:</b>	Site Documents			<b>Size :</b>	17,251 KB	
<b>Document Date:</b>	8/12/1993*			<b>Submitted By:</b>	ANTEA GROUP (RP)	
<b>Type:</b>	OTHER REPORT / DOCUMENT			<b>Submitted:</b>		
<b>Title:</b>	1993-08-12-COUNTY-SUBSURFACE INVESTIGATION, AQUIFER TEST & GW TREAT PART 2					
<b>Title Link:</b>	<a href="https://geotracker.waterboards.ca.gov/esi/uploads/geo_report/6628577530/T0600101333.PDF">https://geotracker.waterboards.ca.gov/esi/uploads/geo_report/6628577530/T0600101333.PDF</a>					
<b>Document Type:</b>	Site Documents			<b>Size :</b>	12,760 KB	
<b>Document Date:</b>	8/12/1993*			<b>Submitted By:</b>	ANTEA GROUP (RP)	
<b>Type:</b>	OTHER REPORT / DOCUMENT			<b>Submitted:</b>		
<b>Title:</b>	1993-08-12-COUNTY-SUBSURFACE INVESTIGATION, AQUIFER TEST & GW TREAT PART 3					
<b>Title Link:</b>	<a href="https://geotracker.waterboards.ca.gov/esi/uploads/geo_report/6635855972/T0600101333.PDF">https://geotracker.waterboards.ca.gov/esi/uploads/geo_report/6635855972/T0600101333.PDF</a>					
<b>Document Type:</b>	Site Documents			<b>Size :</b>	15,107 KB	
<b>Document Date:</b>	8/12/1993*			<b>Submitted By:</b>	ANTEA GROUP (RP)	
<b>Type:</b>	OTHER REPORT / DOCUMENT			<b>Submitted:</b>		
<b>Title:</b>	1993-08-12-COUNTY-SUBSURFACE INVESTIGATION, AQUIFER TEST & GW TREAT PART 1					
<b>Title Link:</b>	<a href="https://geotracker.waterboards.ca.gov/esi/uploads/geo_report/7834189713/T0600101333.PDF">https://geotracker.waterboards.ca.gov/esi/uploads/geo_report/7834189713/T0600101333.PDF</a>					
<b>Document Type:</b>	Site Documents			<b>Size :</b>		
<b>Document Date:</b>	8/4/1992			<b>Submitted By:</b>	LAURENT MEILLIER (REGULATOR)	
<b>Type:</b>	FILE REVIEW			<b>Submitted:</b>		
<b>Title:</b>	FIELD RECONNAISSANCE AND FILE REVIEW FORMER SOUTHLAND SERVICE STATION					
<b>Title Link:</b>	<a href="https://geotracker.waterboards.ca.gov/view_documents?global_id=T0600101333&amp;enforcement_id=6254200">https://geotracker.waterboards.ca.gov/view_documents?global_id=T0600101333&amp;enforcement_id=6254200</a>					
<b>Document Type:</b>	Site Documents			<b>Size :</b>		
<b>Document Date:</b>	1/31/1991			<b>Submitted By:</b>	ASHA TURMAN (REGULATOR)	
<b>Type:</b>	13267 REQUIREMENT			<b>Submitted:</b>		
<b>Title:</b>	SELF-MONITORING PROGRAM MODIFICATIONS					
<b>Title Link:</b>	<a href="https://geotracker.waterboards.ca.gov/view_documents?global_id=T0600101333&amp;enforcement_id=6246227">https://geotracker.waterboards.ca.gov/view_documents?global_id=T0600101333&amp;enforcement_id=6246227</a>					
<b>Document Type:</b>	Site Documents			<b>Size :</b>		
<b>Document Date:</b>	7/8/1987			<b>Submitted By:</b>	ASHA TURMAN (REGULATOR)	
<b>Type:</b>	OTHER REPORT / DOCUMENT			<b>Submitted:</b>		
<b>Title:</b>	NPDES PERMITS					
<b>Title Link:</b>	<a href="https://geotracker.waterboards.ca.gov/view_documents?global_id=T0600101333&amp;document_id=5842382">https://geotracker.waterboards.ca.gov/view_documents?global_id=T0600101333&amp;document_id=5842382</a>					

Map Key	Number of Records	Direction	Distance (mi/ft)	Elev/Diff (ft)	Site	DB
<a href="#">185</a>	2 of 2	SE	0.30 / 1,561.03	36.80 / 5	Super 7 (76 Service Station No. 7331) 901 Ashby Avenue, Berkeley, Alameda County, CA 94704 CA	UST CLOSURE

**Claim Case No:** Former Case No. 01-1444  
**ID:** 01-1444  
**Deadline to Recv Comments:** 2013/11/08  
**Prop UST Case Closure Type:** Closure of Underground Storage Tank (UST) Cases - Closure Denials and Approved Orders

<a href="#">186</a>	1 of 1	SE	0.30 / 1,568.75	38.45 / 6	MACBETH HARDWARE COMPANY 930 ASHBY AVE BERKELEY CA 94704	LUST
---------------------	--------	----	-----------------	-----------	--	------

**Global ID:** T0600100856  
**Status:** COMPLETED - CASE CLOSED  
**Status Date:** 10/17/1995  
**Case Type:** LUST CLEANUP SITE  
**Date Source:** LUST Cleanup Sites from GeoTracker Search; LUST Cleanup Sites from GeoTracker Cleanup Sites Data Download  
**County:** ALAMEDA  
**Latitude:** 37.851164  
**Longitude:** -122.290168

**LUST Cleanup Sites from GeoTracker Cleanup Sites Data Download - Facilities Detail**

**RB Case No:** 01-0931  
**Local Case No:** 01-0931  
**Begin Date:** 10/7/1987  
**Lead Agency:** BERKELEY, CITY OF  
**Local Agency:** BERKELEY, CITY OF  
**CUF Case:** NO  
**Potential Media of Concern:** Soil  
**How Discovered Description:**  
**Calwater Watershed Name:** Bay Bridges - Berkeley (203.30)  
**DWR GW Subbasin Name:** Santa Clara Valley - East Bay Plain (2-009.04)  
**Disadvantaged Community:**  
**Site History:**

**Potential COC:** Gasoline  
**How Discovered:** Tank Closure  
**Stop Method:**  
**Stop Description:**  
**Case Worker:** GAF  
**File Location:**

**Regulatory Activity**

**Action Type:** RESPONSE  
**Date :** 11/15/1995  
**Action:** Other Report / Document

**Action Type:** Other  
**Date :** 10/7/1987  
**Action:** Leak Stopped

**Action Type:** Other  
**Date :** 10/7/1987  
**Action:** Leak Reported

**Action Type:** Other  
**Date :** 10/7/1987  
**Action:** Leak Discovery

**Regulatory Contacts**

**Contact Type:** Local Agency Caseworker  
**Contact Name:** GEOFFERY FIEDLER  
**City:** BERKELEY  
**Organization Name:** BERKELEY, CITY OF  
**Address:** 2118 MILVIA STREET 3RD FLOOR  
**Email:** gfiedler@ci.berkeley.ca.us  
**Phone No:**

**Contact Type:** Regional Board Caseworker  
**Address:** 1515 CLAY ST SUITE 1400



Map Key	Number of Records	Direction	Distance (mi/ft)	Elev/Diff (ft)	Site	DB
---------	-------------------	-----------	------------------	----------------	------	----

**Contact Name:** Regional Water Board  
**City:** OAKLAND  
**Organization Name:** SAN FRANCISCO BAY RWQCB (REGION 2)  
**Email:**  
**Phone No:**

**Status History**

**Status:** Completed - Case Closed  
**Status Date:** 10/17/1995

**Status:** Open - Case Begin Date  
**Status Date:** 10/7/1987

**LUST Sites from GeoTracker Search - Regulatory Profile (as of Feb 24, 2020)**

**Site Facility Name:** MACBETH HARDWARE COMPANY  
**Site Facility Type:** LUST CLEANUP SITE  
**Cleanup Status:** COMPLETED - CASE CLOSED  
**Project Status:**  
**WDR Place Type:**  
**WDR File:**  
**WDR Order:**  
**CUF Priority Assig:**  
**CUF Amount Paid:**  
**File Location:**  
**Designated Beneficial Use:** MUN, AGR, IND, PROC  
**Project Oversight Agencies:**  
**Report Link:** [https://geotracker.waterboards.ca.gov/profile\\_report?global\\_id=T0600100856](https://geotracker.waterboards.ca.gov/profile_report?global_id=T0600100856)  
**Cleanup Status Detail:** COMPLETED - CASE CLOSED AS OF 10/17/1995  
**Cleanup History Link:** [https://geotracker.waterboards.ca.gov/profile\\_report\\_include?global\\_id=T0600100856&tabname=regulatoryhistory](https://geotracker.waterboards.ca.gov/profile_report_include?global_id=T0600100856&tabname=regulatoryhistory)  
**Potential Media of Concern:** SOIL  
**User Defined Beneficial Use:**  
**DWR GW Sub Basin:** Santa Clara Valley - East Bay Plain (2-009.04)  
**Calwater Watershed Name:** Bay Bridges - Berkeley (203.30)  
**Post Closure Site Management:**  
**Future Land Use:**  
**Cleanup Oversight Agencies:** BERKELEY, CITY OF (LEAD) - CASE #: 01-0931  
 CASEWORKER: GEOFFERY FIEDLER  
 SAN FRANCISCO BAY RWQCB (REGION 2) - CASE #: 01-0931  
 CASEWORKER: Regional Water Board  
**Gndwater Monitoring Freque:**  
**Designated Beneficial Use** Municipal and Domestic Supply, Agricultural Supply, Industrial Service Supply, Industrial Process Supply  
**Desc:**  
**Site History:**

No site history available

**LUST Sites from GeoTracker Search - Cleanup Status History (as of Feb 24, 2020)**

**Status:** Completed - Case Closed  
**Date :** 10/17/1995

**Status:** Open - Case Begin Date  
**Date :** 10/7/1987

**LUST Sites from GeoTracker Search - Regulatory Activities (as of Feb 24, 2020)**

**Action Type:** Response Requested - Other  
**Action Date:** 11/15/1995  
**Received Issue Date:** 11/15/1995  
**Action:** Other Report / Document  
**Doc Link:** [https://geotracker.waterboards.ca.gov/view\\_documents\\_all?global\\_id=T0600100856&doc\\_id=6020459](https://geotracker.waterboards.ca.gov/view_documents_all?global_id=T0600100856&doc_id=6020459)  
**Title Description Comments:**

site closure letter

Map Key	Number of Records	Direction	Distance (mi/ft)	Elev/Diff (ft)	Site	DB
---------	-------------------	-----------	------------------	----------------	------	----

**Action Type:** Leak Action  
**Action Date:** 10/7/1987  
**Received Issue Date:**  
**Action:** Leak Discovery  
**Doc Link:**  
**Title Description Comments:**

**Action Type:** Leak Action  
**Action Date:** 10/7/1987  
**Received Issue Date:**  
**Action:** Leak Stopped  
**Doc Link:**  
**Title Description Comments:**

**Action Type:** Leak Action  
**Action Date:** 10/7/1987  
**Received Issue Date:**  
**Action:** Leak Reported  
**Doc Link:**  
**Title Description Comments:**

**LUST Sites from GeoTracker Search - Documents (as of Feb 24, 2020)**

**Document Type:** Site Documents  
**Document Date:** 11/15/1995  
**Type:** OTHER REPORT / DOCUMENT  
**Title:** SITE CLOSURE LETTER  
**Title Link:** [https://geotracker.waterboards.ca.gov/view\\_documents?global\\_id=T0600100856&document\\_id=6020459](https://geotracker.waterboards.ca.gov/view_documents?global_id=T0600100856&document_id=6020459)

<a href="#">187</a>	1 of 1	SE	0.30 / 1,603.96	42.84 / 11	ASPHALT PRODUCT OIL CORP 1001 ASHBY AVE BERKELEY CA 94710	LUST
---------------------	--------	----	--------------------	---------------	---	------

**Global ID:** T0600100054  
**Status:** COMPLETED - CASE CLOSED  
**Status Date:** 12/17/2001  
**Case Type:** LUST CLEANUP SITE  
**Date Source:** LUST Cleanup Sites from GeoTracker Search; LUST Cleanup Sites from GeoTracker Cleanup Sites Data Download

**County:** ALAMEDA  
**Latitude:** 37.8516385  
**Longitude:** -122.2893427

**LUST Cleanup Sites from GeoTracker Cleanup Sites Data Download - Facilities Detail**

**RB Case No:** 01-0060  
**Local Case No:** 01-0060  
**Begin Date:** 3/7/1990  
**Lead Agency:** BERKELEY, CITY OF  
**Local Agency:** BERKELEY, CITY OF  
**CUF Case:** YES

**Potential COC:** Diesel  
**How Discovered:** Tank Closure  
**Stop Method:**  
**Stop Description:**  
**Case Worker:** GAF  
**File Location:**

**Potential Media of Concern:** Other Groundwater (uses other than drinking water)  
**How Discovered Description:**  
**Calwater Watershed Name:** Bay Bridges - Berkeley (203.30)  
**DWR GW Subbasin Name:** Santa Clara Valley - East Bay Plain (2-009.04)  
**Disadvantaged Community:**  
**Site History:**

**Regulatory Activity**

**Action Type:** ENFORCEMENT  
**Date :** 5/6/2008

<b>Map Key</b>	<b>Number of Records</b>	<b>Direction</b>	<b>Distance (mi/ft)</b>	<b>Elev/Diff (ft)</b>	<b>Site</b>	<b>DB</b>
<b>Action:</b>					Staff Letter	
<b>Action Type:</b>					RESPONSE	
<b>Date :</b>					3/1/2008	
<b>Action:</b>					Other Report / Document	
<b>Action Type:</b>					RESPONSE	
<b>Date :</b>					1/23/2008	
<b>Action:</b>					Other Report / Document	
<b>Action Type:</b>					RESPONSE	
<b>Date :</b>					1/9/2008	
<b>Action:</b>					Other Report / Document	
<b>Action Type:</b>					RESPONSE	
<b>Date :</b>					10/24/2007	
<b>Action:</b>					Tank Removal Report / UST Sampling Report	
<b>Action Type:</b>					RESPONSE	
<b>Date :</b>					10/11/2007	
<b>Action:</b>					Tank Removal Report / UST Sampling Report	
<b>Action Type:</b>					RESPONSE	
<b>Date :</b>					1/15/2007	
<b>Action:</b>					Other Report / Document	
<b>Action Type:</b>					RESPONSE	
<b>Date :</b>					8/8/2006	
<b>Action:</b>					Other Report / Document	
<b>Action Type:</b>					RESPONSE	
<b>Date :</b>					6/8/2006	
<b>Action:</b>					Other Report / Document	
<b>Action Type:</b>					ENFORCEMENT	
<b>Date :</b>					2/27/2006	
<b>Action:</b>					Notice of Violation	
<b>Action Type:</b>					RESPONSE	
<b>Date :</b>					2/17/2006	
<b>Action:</b>					Other Report / Document	
<b>Action Type:</b>					RESPONSE	
<b>Date :</b>					1/20/2006	
<b>Action:</b>					Other Report / Document	
<b>Action Type:</b>					ENFORCEMENT	
<b>Date :</b>					11/30/2005	
<b>Action:</b>					Technical Correspondence / Assistance / Other	
<b>Action Type:</b>					ENFORCEMENT	
<b>Date :</b>					11/21/2005	
<b>Action:</b>					Site Visit / Inspection / Sampling	
<b>Action Type:</b>					ENFORCEMENT	
<b>Date :</b>					10/31/2005	
<b>Action:</b>					Technical Correspondence / Assistance / Other	
<b>Action Type:</b>					RESPONSE	
<b>Date :</b>					9/1/2005	
<b>Action:</b>					Other Report / Document	
<b>Action Type:</b>					RESPONSE	
<b>Date :</b>					8/23/2005	
<b>Action:</b>					Other Report / Document	
<b>Action Type:</b>					RESPONSE	
<b>Date :</b>					8/16/2005	
<b>Action:</b>					Other Report / Document	

<b>Map Key</b>	<b>Number of Records</b>	<b>Direction</b>	<b>Distance (mi/ft)</b>	<b>Elev/Diff (ft)</b>	<b>Site</b>	<b>DB</b>
<b>Action Type:</b>				RESPONSE		
<b>Date :</b>				8/2/2005		
<b>Action:</b>				Other Report / Document		
<b>Action Type:</b>				RESPONSE		
<b>Date :</b>				4/7/2005		
<b>Action:</b>				Other Report / Document		
<b>Action Type:</b>				RESPONSE		
<b>Date :</b>				1/26/2003		
<b>Action:</b>				Other Report / Document		
<b>Action Type:</b>				RESPONSE		
<b>Date :</b>				4/23/2002		
<b>Action:</b>				Other Report / Document		
<b>Action Type:</b>				RESPONSE		
<b>Date :</b>				4/2/2002		
<b>Action:</b>				Other Report / Document		
<b>Action Type:</b>				RESPONSE		
<b>Date :</b>				2/15/2002		
<b>Action:</b>				Other Report / Document		
<b>Action Type:</b>				ENFORCEMENT		
<b>Date :</b>				1/8/2002		
<b>Action:</b>				Technical Correspondence / Assistance / Other		
<b>Action Type:</b>				ENFORCEMENT		
<b>Date :</b>				12/17/2001		
<b>Action:</b>				Letter - Notice		
<b>Action Type:</b>				ENFORCEMENT		
<b>Date :</b>				12/17/2001		
<b>Action:</b>				Closure/No Further Action Letter		
<b>Action Type:</b>				RESPONSE		
<b>Date :</b>				12/12/2001		
<b>Action:</b>				Other Report / Document		
<b>Action Type:</b>				ENFORCEMENT		
<b>Date :</b>				12/3/2001		
<b>Action:</b>				Technical Correspondence / Assistance / Other		
<b>Action Type:</b>				RESPONSE		
<b>Date :</b>				11/5/2001		
<b>Action:</b>				Other Report / Document		
<b>Action Type:</b>				RESPONSE		
<b>Date :</b>				10/2/2001		
<b>Action:</b>				Other Report / Document		
<b>Action Type:</b>				ENFORCEMENT		
<b>Date :</b>				9/19/2001		
<b>Action:</b>				Site Visit / Inspection / Sampling		
<b>Action Type:</b>				RESPONSE		
<b>Date :</b>				9/19/2001		
<b>Action:</b>				Other Report / Document		
<b>Action Type:</b>				ENFORCEMENT		
<b>Date :</b>				6/9/2001		
<b>Action:</b>				Technical Correspondence / Assistance / Other		
<b>Action Type:</b>				RESPONSE		
<b>Date :</b>				4/17/2000		
<b>Action:</b>				Monitoring Report - Quarterly		

<b>Map Key</b>	<b>Number of Records</b>	<b>Direction</b>	<b>Distance (mi/ft)</b>	<b>Elev/Diff (ft)</b>	<b>Site</b>	<b>DB</b>
<b>Action Type:</b>						
<b>Date :</b>						
<b>Action:</b>						
<b>Action Type:</b>						
<b>Date :</b>						
<b>Action:</b>						
<b>Action Type:</b>						
<b>Date :</b>						
<b>Action:</b>						
<b>Action Type:</b>						
<b>Date :</b>						
<b>Action:</b>						
<b>Action Type:</b>						
<b>Date :</b>						
<b>Action:</b>						
<b>Action Type:</b>						
<b>Date :</b>						
<b>Action:</b>						
<b>Action Type:</b>						
<b>Date :</b>						
<b>Action:</b>						
<b>Action Type:</b>						
<b>Date :</b>						
<b>Action:</b>						
<b>Action Type:</b>						
<b>Date :</b>						
<b>Action:</b>						
<b>Action Type:</b>						
<b>Date :</b>						
<b>Action:</b>						
<b>Action Type:</b>						
<b>Date :</b>						
<b>Action:</b>						
<b>Action Type:</b>						
<b>Date :</b>						
<b>Action:</b>						
<b>Action Type:</b>						
<b>Date :</b>						
<b>Action:</b>						
<b>Action Type:</b>						
<b>Date :</b>						
<b>Action:</b>						

<i>Map Key</i>	<i>Number of Records</i>	<i>Direction</i>	<i>Distance (mi/ft)</i>	<i>Elev/Diff (ft)</i>	<i>Site</i>	<i>DB</i>
<i>Date :</i>						
<i>Action:</i>						
<i>Action Type:</i>						
<i>Date :</i>						
<i>Action:</i>						
<i>Action Type:</i>						
<i>Date :</i>						
<i>Action:</i>						
<i>Action Type:</i>						
<i>Date :</i>						
<i>Action:</i>						
<i>Action Type:</i>						
<i>Date :</i>						
<i>Action:</i>						
<i>Action Type:</i>						
<i>Date :</i>						
<i>Action:</i>						
<i>Action Type:</i>						
<i>Date :</i>						
<i>Action:</i>						
<i>Action Type:</i>						
<i>Date :</i>						
<i>Action:</i>						
<i>Action Type:</i>						
<i>Date :</i>						
<i>Action:</i>						
<i>Action Type:</i>						
<i>Date :</i>						
<i>Action:</i>						
<i>Action Type:</i>						
<i>Date :</i>						
<i>Action:</i>						
<i>Action Type:</i>						
<i>Date :</i>						
<i>Action:</i>						
<i>Action Type:</i>						
<i>Date :</i>						
<i>Action:</i>						
<i>Action Type:</i>						
<i>Date :</i>						
<i>Action:</i>						
<i>Action Type:</i>						
<i>Date :</i>						
<i>Action:</i>						

<b>Map Key</b>	<b>Number of Records</b>	<b>Direction</b>	<b>Distance (mi/ft)</b>	<b>Elev/Diff (ft)</b>	<b>Site</b>	<b>DB</b>
<b>Action:</b>					Other Report / Document	
<b>Action Type:</b>					RESPONSE	
<b>Date :</b>					12/26/1991	
<b>Action:</b>					Other Report / Document	
<b>Action Type:</b>					RESPONSE	
<b>Date :</b>					4/15/1991	
<b>Action:</b>					Other Report / Document	
<b>Action Type:</b>					ENFORCEMENT	
<b>Date :</b>					2/26/1991	
<b>Action:</b>					Site Visit / Inspection / Sampling	
<b>Action Type:</b>					RESPONSE	
<b>Date :</b>					9/10/1990	
<b>Action:</b>					Other Report / Document	
<b>Action Type:</b>					RESPONSE	
<b>Date :</b>					4/24/1990	
<b>Action:</b>					Tank Removal Report / UST Sampling Report	
<b>Action Type:</b>					Other	
<b>Date :</b>					3/7/1990	
<b>Action:</b>					Leak Reported	
<b>Action Type:</b>					RESPONSE	
<b>Date :</b>					3/7/1990	
<b>Action:</b>					Unauthorized Release Form	
<b>Action Type:</b>					Other	
<b>Date :</b>					3/7/1990	
<b>Action:</b>					Leak Stopped	
<b>Action Type:</b>					Other	
<b>Date :</b>					3/7/1990	
<b>Action:</b>					Leak Discovery	
<b>Action Type:</b>					RESPONSE	
<b>Date :</b>					2/27/1990	
<b>Action:</b>					Other Report / Document	
<b>Action Type:</b>					RESPONSE	
<b>Date :</b>					2/20/1990	
<b>Action:</b>					Other Report / Document	
<b>Action Type:</b>					RESPONSE	
<b>Date :</b>					1/4/1990	
<b>Action:</b>					Other Report / Document	
<b>Action Type:</b>					RESPONSE	
<b>Date :</b>					1/1/1990	
<b>Action:</b>					Correspondence	
<b>Action Type:</b>					RESPONSE	
<b>Date :</b>					1/1/1990	
<b>Action:</b>					Other Report / Document	
<b>Action Type:</b>					RESPONSE	
<b>Date :</b>					9/1/1989	
<b>Action:</b>					Other Report / Document	
<b>Action Type:</b>					RESPONSE	
<b>Date :</b>					3/23/1989	
<b>Action:</b>					Other Report / Document	
<b>Action Type:</b>					RESPONSE	
<b>Date :</b>					10/2/1986	
<b>Action:</b>					Other Report / Document	

Map Key	Number of Records	Direction	Distance (mi/ft)	Elev/Diff (ft)	Site	DB
---------	-------------------	-----------	------------------	----------------	------	----

**Action Type:** RESPONSE  
**Date :** 6/22/1986  
**Action:** Other Report / Document

**Action Type:** RESPONSE  
**Date :** 1/1/1980  
**Action:** Other Report / Document

**Regulatory Contacts**

<b>Contact Type:</b>	Local Agency Caseworker	<b>Address:</b>	2118 MILVIA STREET 3RD FLOOR
<b>Contact Name:</b>	GEOFFERY FIEDLER	<b>Email:</b>	gfiedler@ci.berkeley.ca.us
<b>City:</b>	BERKELEY	<b>Phone No:</b>	
<b>Organization Name:</b>	BERKELEY, CITY OF		

<b>Contact Type:</b>	Regional Board Caseworker	<b>Address:</b>	1515 CLAY ST SUITE 1400
<b>Contact Name:</b>	Regional Water Board	<b>Email:</b>	
<b>City:</b>	OAKLAND	<b>Phone No:</b>	
<b>Organization Name:</b>	SAN FRANCISCO BAY RWQCB (REGION 2)		

**Status History**

**Status:** Completed - Case Closed  
**Status Date:** 12/17/2001

**Status:** Open - Site Assessment  
**Status Date:** 10/19/1990

**Status:** Open - Case Begin Date  
**Status Date:** 3/7/1990

**LUST Sites from GeoTracker Search - Regulatory Profile (as of Feb 24, 2020)**

<b>Site Facility Name:</b>	ASPHALT PRODUCT OIL CORP	<b>Potential COC:</b>	DIESEL
<b>Site Facility Type:</b>	LUST CLEANUP SITE	<b>Facility Type:</b>	
<b>Cleanup Status:</b>	COMPLETED - CASE CLOSED	<b>Composting Method:</b>	
<b>Project Status:</b>		<b>Address:</b>	1001 ASHBY AVE
<b>WDR Place Type:</b>		<b>City:</b>	BERKELEY
<b>WDR File:</b>		<b>Zip:</b>	94710
<b>WDR Order:</b>		<b>County:</b>	ALAMEDA
<b>CUF Priority Assig:</b>	C	<b>CUF Claim:</b>	14376
<b>CUF Amount Paid:</b>	\$1,057		
<b>File Location:</b>			
<b>Designated Beneficial Use:</b>	MUN, AGR, IND, PROC		
<b>Project Oversight Agencies:</b>			
<b>Report Link:</b>	<a href="https://geotracker.waterboards.ca.gov/profile_report?global_id=T0600100054">https://geotracker.waterboards.ca.gov/profile_report?global_id=T0600100054</a>		
<b>Cleanup Status Detail:</b>	COMPLETED - CASE CLOSED AS OF 12/17/2001		
<b>Cleanup History Link:</b>	<a href="https://geotracker.waterboards.ca.gov/profile_report_include?global_id=T0600100054&amp;tabname=regulatoryhistory">https://geotracker.waterboards.ca.gov/profile_report_include?global_id=T0600100054&amp;tabname=regulatoryhistory</a>		
<b>Potential Media of Concern:</b>	OTHER GROUNDWATER (USES OTHER THAN DRINKING WATER)		
<b>User Defined Beneficial Use:</b>			
<b>DWR GW Sub Basin:</b>	Santa Clara Valley - East Bay Plain (2-009.04)		
<b>Calwater Watershed Name:</b>	Bay Bridges - Berkeley (203.30)		
<b>Post Closure Site Management:</b>			
<b>Future Land Use:</b>			
<b>Cleanup Oversight Agencies:</b>	BERKELEY, CITY OF (LEAD) - CASE #: 01-0060 CASEWORKER: GEOFFERY FIEDLER SAN FRANCISCO BAY RWQCB (REGION 2) - CASE #: 01-0060 CASEWORKER: Regional Water Board		

**Gndwater Monitoring Freque:**  
**Designated Beneficial Use Desc:** Municipal and Domestic Supply, Agricultural Supply, Industrial Service Supply, Industrial Process Supply

**Site History:**

No site history available



<b>Map Key</b>	<b>Number of Records</b>	<b>Direction</b>	<b>Distance (mi/ft)</b>	<b>Elev/Diff (ft)</b>	<b>Site</b>	<b>DB</b>
----------------	--------------------------	------------------	-------------------------	-----------------------	-------------	-----------

**LUST Sites from GeoTracker Search - Cleanup Status History (as of Feb 24, 2020)**

**Status:** Completed - Case Closed  
**Date :** 12/17/2001

**Status:** Open - Site Assessment  
**Date :** 10/19/1990

**Status:** Open - Case Begin Date  
**Date :** 3/7/1990

**LUST Sites from GeoTracker Search - Regulatory Activities (as of Feb 24, 2020)**

**Action Type:** Other Regulatory Actions  
**Action Date:** 5/6/2008  
**Received Issue Date:** 5/6/2008  
**Action:** Staff Letter  
**Doc Link:** [https://geotracker.waterboards.ca.gov/view\\_documents?global\\_id=T0600100054&enforcement\\_id=6177510&temptable=ENFORCEMENT](https://geotracker.waterboards.ca.gov/view_documents?global_id=T0600100054&enforcement_id=6177510&temptable=ENFORCEMENT)

**Title Description Comments:**

Facility Closure Completion

**Action Type:** Response Requested - Other  
**Action Date:** 3/1/2008  
**Received Issue Date:** 3/1/2008  
**Action:** Other Report / Document  
**Doc Link:** [https://geotracker.waterboards.ca.gov/view\\_documents\\_all?global\\_id=T0600100054&doc\\_id=5784123](https://geotracker.waterboards.ca.gov/view_documents_all?global_id=T0600100054&doc_id=5784123)

**Title Description Comments:**

Site Characterization Report

**Action Type:** Response Requested - Other  
**Action Date:** 1/23/2008  
**Received Issue Date:** 1/23/2008  
**Action:** Other Report / Document  
**Doc Link:** [https://geotracker.waterboards.ca.gov/view\\_documents\\_all?global\\_id=T0600100054&doc\\_id=5784110](https://geotracker.waterboards.ca.gov/view_documents_all?global_id=T0600100054&doc_id=5784110)

**Title Description Comments:**

Report of UST Removal Activities

**Action Type:** Response Requested - Other  
**Action Date:** 1/9/2008  
**Received Issue Date:** 1/9/2008  
**Action:** Other Report / Document  
**Doc Link:** [https://geotracker.waterboards.ca.gov/view\\_documents\\_all?global\\_id=T0600100054&doc\\_id=5784105](https://geotracker.waterboards.ca.gov/view_documents_all?global_id=T0600100054&doc_id=5784105)

**Title Description Comments:**

XRD Phase Analysis of Unknown Powder

**Action Type:** Response Requested - Reports  
**Action Date:** 10/24/2007  
**Received Issue Date:** 10/24/2007  
**Action:** Tank Removal Report / UST Sampling Report  
**Doc Link:** [https://geotracker.waterboards.ca.gov/view\\_documents\\_all?global\\_id=T0600100054&doc\\_id=5784229](https://geotracker.waterboards.ca.gov/view_documents_all?global_id=T0600100054&doc_id=5784229)

**Title Description Comments:**

UST Removal

**Action Type:** Response Requested - Reports  
**Action Date:** 10/11/2007  
**Received Issue Date:** 10/11/2007

<b>Map Key</b>	<b>Number of Records</b>	<b>Direction</b>	<b>Distance (mi/ft)</b>	<b>Elev/Diff (ft)</b>	<b>Site</b>	<b>DB</b>
<b>Action:</b>					Tank Removal Report / UST Sampling Report	
<b>Doc Link:</b>					<a href="https://geotracker.waterboards.ca.gov/view_documents_all?global_id=T0600100054&amp;doc_id=5784225">https://geotracker.waterboards.ca.gov/view_documents_all?global_id=T0600100054&amp;doc_id=5784225</a>	
<b>Title Description Comments:</b>						
					Removal of Two USTs	
<b>Action Type:</b>					Response Requested - Other	
<b>Action Date:</b>					1/15/2007	
<b>Received Issue Date:</b>					1/15/2007	
<b>Action:</b>					Other Report / Document	
<b>Doc Link:</b>					<a href="https://geotracker.waterboards.ca.gov/view_documents_all?global_id=T0600100054&amp;doc_id=5784108">https://geotracker.waterboards.ca.gov/view_documents_all?global_id=T0600100054&amp;doc_id=5784108</a>	
<b>Title Description Comments:</b>						
					ESLs Summary Form	
<b>Action Type:</b>					Response Requested - Other	
<b>Action Date:</b>					8/8/2006	
<b>Received Issue Date:</b>					8/8/2006	
<b>Action:</b>					Other Report / Document	
<b>Doc Link:</b>					<a href="https://geotracker.waterboards.ca.gov/view_documents_all?global_id=T0600100054&amp;doc_id=5784217">https://geotracker.waterboards.ca.gov/view_documents_all?global_id=T0600100054&amp;doc_id=5784217</a>	
<b>Title Description Comments:</b>						
					Hazardous Materials Information	
<b>Action Type:</b>					Response Requested - Other	
<b>Action Date:</b>					6/8/2006	
<b>Received Issue Date:</b>					6/8/2006	
<b>Action:</b>					Other Report / Document	
<b>Doc Link:</b>					<a href="https://geotracker.waterboards.ca.gov/view_documents_all?global_id=T0600100054&amp;doc_id=5784217">https://geotracker.waterboards.ca.gov/view_documents_all?global_id=T0600100054&amp;doc_id=5784217</a>	
<b>Title Description Comments:</b>						
					Hazardous Materials Information	
<b>Action Type:</b>					Enforcement/Orders	
<b>Action Date:</b>					2/27/2006	
<b>Received Issue Date:</b>					2/27/2006	
<b>Action:</b>					Notice of Violation	
<b>Doc Link:</b>					<a href="https://geotracker.waterboards.ca.gov/view_documents?global_id=T0600100054&amp;enforcement_id=6177507&amp;temptable=ENFORCEMENT">https://geotracker.waterboards.ca.gov/view_documents?global_id=T0600100054&amp;enforcement_id=6177507&amp;temptable=ENFORCEMENT</a>	
<b>Title Description Comments:</b>						
					Notice of Violation	
<b>Action Type:</b>					Response Requested - Other	
<b>Action Date:</b>					2/17/2006	
<b>Received Issue Date:</b>					2/17/2006	
<b>Action:</b>					Other Report / Document	
<b>Doc Link:</b>					<a href="https://geotracker.waterboards.ca.gov/view_documents_all?global_id=T0600100054&amp;doc_id=5784117">https://geotracker.waterboards.ca.gov/view_documents_all?global_id=T0600100054&amp;doc_id=5784117</a>	
<b>Title Description Comments:</b>						
					Enforcement Information and DTSC Closure Requirements	
<b>Action Type:</b>					Response Requested - Other	
<b>Action Date:</b>					1/20/2006	
<b>Received Issue Date:</b>					1/20/2006	
<b>Action:</b>					Other Report / Document	
<b>Doc Link:</b>					<a href="https://geotracker.waterboards.ca.gov/view_documents_all?global_id=T0600100054&amp;doc_id=5784109">https://geotracker.waterboards.ca.gov/view_documents_all?global_id=T0600100054&amp;doc_id=5784109</a>	
<b>Title Description Comments:</b>						
					Documents about Plan Check Comments	
<b>Action Type:</b>					Other Regulatory Actions	
<b>Action Date:</b>					11/30/2005	
<b>Received Issue Date:</b>					11/30/2005	

<b>Map Key</b>	<b>Number of Records</b>	<b>Direction</b>	<b>Distance (mi/ft)</b>	<b>Elev/Diff (ft)</b>	<b>Site</b>	<b>DB</b>
<b>Action:</b>		Technical Correspondence / Assistance / Other				
<b>Doc Link:</b>		<a href="https://geotracker.waterboards.ca.gov/view_documents?global_id=T0600100054&amp;enforcement_id=6177601&amp;temptable=ENFORCEMENT">https://geotracker.waterboards.ca.gov/view_documents?global_id=T0600100054&amp;enforcement_id=6177601&amp;temptable=ENFORCEMENT</a>				
<b>Title Description Comments:</b>		Response to Comments				
<b>Action Type:</b>		Other Regulatory Actions				
<b>Action Date:</b>		11/21/2005				
<b>Received Issue Date:</b>		11/21/2005				
<b>Action:</b>		Site Visit / Inspection / Sampling				
<b>Doc Link:</b>		<a href="https://geotracker.waterboards.ca.gov/view_documents?global_id=T0600100054&amp;enforcement_id=6177600&amp;temptable=ENFORCEMENT">https://geotracker.waterboards.ca.gov/view_documents?global_id=T0600100054&amp;enforcement_id=6177600&amp;temptable=ENFORCEMENT</a>				
<b>Title Description Comments:</b>		TMD Inspection with Pictures				
<b>Action Type:</b>		Other Regulatory Actions				
<b>Action Date:</b>		10/31/2005				
<b>Received Issue Date:</b>		10/31/2005				
<b>Action:</b>		Technical Correspondence / Assistance / Other				
<b>Doc Link:</b>		<a href="https://geotracker.waterboards.ca.gov/view_documents?global_id=T0600100054&amp;enforcement_id=6177599&amp;temptable=ENFORCEMENT">https://geotracker.waterboards.ca.gov/view_documents?global_id=T0600100054&amp;enforcement_id=6177599&amp;temptable=ENFORCEMENT</a>				
<b>Title Description Comments:</b>		Closure Application for Hazardous Materials Storage				
<b>Action Type:</b>		Response Requested - Other				
<b>Action Date:</b>		9/1/2005				
<b>Received Issue Date:</b>		9/1/2005				
<b>Action:</b>		Other Report / Document				
<b>Doc Link:</b>		<a href="https://geotracker.waterboards.ca.gov/view_documents_all?global_id=T0600100054&amp;doc_id=5784220">https://geotracker.waterboards.ca.gov/view_documents_all?global_id=T0600100054&amp;doc_id=5784220</a>				
<b>Title Description Comments:</b>		First Source Agreement				
<b>Action Type:</b>		Response Requested - Other				
<b>Action Date:</b>		8/23/2005				
<b>Received Issue Date:</b>		8/23/2005				
<b>Action:</b>		Other Report / Document				
<b>Doc Link:</b>		<a href="https://geotracker.waterboards.ca.gov/view_documents_all?global_id=T0600100054&amp;doc_id=5784219">https://geotracker.waterboards.ca.gov/view_documents_all?global_id=T0600100054&amp;doc_id=5784219</a>				
<b>Title Description Comments:</b>		Lead Based Paint Survey Report				
<b>Action Type:</b>		Response Requested - Other				
<b>Action Date:</b>		8/16/2005				
<b>Received Issue Date:</b>		8/16/2005				
<b>Action:</b>		Other Report / Document				
<b>Doc Link:</b>		<a href="https://geotracker.waterboards.ca.gov/view_documents_all?global_id=T0600100054&amp;doc_id=5784218">https://geotracker.waterboards.ca.gov/view_documents_all?global_id=T0600100054&amp;doc_id=5784218</a>				
<b>Title Description Comments:</b>		Asbestos Survey Report				
<b>Action Type:</b>		Response Requested - Other				
<b>Action Date:</b>		8/2/2005				
<b>Received Issue Date:</b>		8/2/2005				
<b>Action:</b>		Other Report / Document				
<b>Doc Link:</b>		<a href="https://geotracker.waterboards.ca.gov/view_documents_all?global_id=T0600100054&amp;doc_id=5784216">https://geotracker.waterboards.ca.gov/view_documents_all?global_id=T0600100054&amp;doc_id=5784216</a>				
<b>Title Description Comments:</b>		Housing Affordability Regulatory Agreement				
<b>Action Type:</b>		Response Requested - Other				

<b>Map Key</b>	<b>Number of Records</b>	<b>Direction</b>	<b>Distance (mi/ft)</b>	<b>Elev/Diff (ft)</b>	<b>Site</b>	<b>DB</b>
<b>Action Date:</b>		4/7/2005				
<b>Received Issue Date:</b>		4/7/2005				
<b>Action:</b>		Other Report / Document				
<b>Doc Link:</b>		<a href="https://geotracker.waterboards.ca.gov/view_documents_all?global_id=T0600100054&amp;doc_id=5784132">https://geotracker.waterboards.ca.gov/view_documents_all?global_id=T0600100054&amp;doc_id=5784132</a>				
<b>Title Description Comments:</b>		Noise Study - Ashby Lofts				
<b>Action Type:</b>		Response Requested - Other				
<b>Action Date:</b>		1/26/2003				
<b>Received Issue Date:</b>		1/26/2003				
<b>Action:</b>		Other Report / Document				
<b>Doc Link:</b>		<a href="https://geotracker.waterboards.ca.gov/view_documents_all?global_id=T0600100054&amp;doc_id=5784112">https://geotracker.waterboards.ca.gov/view_documents_all?global_id=T0600100054&amp;doc_id=5784112</a>				
<b>Title Description Comments:</b>		Transmittal for Annual Report for Gardner Asphalt Products (Missing Report)				
<b>Action Type:</b>		Response Requested - Other				
<b>Action Date:</b>		4/23/2002				
<b>Received Issue Date:</b>		4/23/2002				
<b>Action:</b>		Other Report / Document				
<b>Doc Link:</b>		<a href="https://geotracker.waterboards.ca.gov/view_documents_all?global_id=T0600100054&amp;doc_id=5784135">https://geotracker.waterboards.ca.gov/view_documents_all?global_id=T0600100054&amp;doc_id=5784135</a>				
<b>Title Description Comments:</b>		Lab Reports				
<b>Action Type:</b>		Response Requested - Other				
<b>Action Date:</b>		4/2/2002				
<b>Received Issue Date:</b>		4/2/2002				
<b>Action:</b>		Other Report / Document				
<b>Doc Link:</b>		<a href="https://geotracker.waterboards.ca.gov/view_documents_all?global_id=T0600100054&amp;doc_id=5784130">https://geotracker.waterboards.ca.gov/view_documents_all?global_id=T0600100054&amp;doc_id=5784130</a>				
<b>Title Description Comments:</b>		Report on Phase I and Limited Phase II				
<b>Action Type:</b>		Response Requested - Other				
<b>Action Date:</b>		2/15/2002				
<b>Received Issue Date:</b>		2/15/2002				
<b>Action:</b>		Other Report / Document				
<b>Doc Link:</b>		<a href="https://geotracker.waterboards.ca.gov/view_documents_all?global_id=T0600100054&amp;doc_id=5784116">https://geotracker.waterboards.ca.gov/view_documents_all?global_id=T0600100054&amp;doc_id=5784116</a>				
<b>Title Description Comments:</b>		Transmittal of Report of Well Abandonment (No Report)				
<b>Action Type:</b>		Other Regulatory Actions				
<b>Action Date:</b>		1/8/2002				
<b>Received Issue Date:</b>		1/8/2002				
<b>Action:</b>		Technical Correspondence / Assistance / Other				
<b>Doc Link:</b>		<a href="https://geotracker.waterboards.ca.gov/view_documents?global_id=T0600100054&amp;enforcement_id=6177604&amp;temptable=ENFORCEMENT">https://geotracker.waterboards.ca.gov/view_documents?global_id=T0600100054&amp;enforcement_id=6177604&amp;temptable=ENFORCEMENT</a>				
<b>Title Description Comments:</b>		Application for Installation, Destruction or Modification of Monitoring Wells or Soil Borings				
<b>Action Type:</b>		Other Regulatory Actions				
<b>Action Date:</b>		12/17/2001				
<b>Received Issue Date:</b>		12/17/2001				
<b>Action:</b>		Closure/No Further Action Letter				
<b>Doc Link:</b>		<a href="https://geotracker.waterboards.ca.gov/view_documents?global_id=T0600100054&amp;enforcement_id=6057028&amp;temptable=ENFORCEMENT">https://geotracker.waterboards.ca.gov/view_documents?global_id=T0600100054&amp;enforcement_id=6057028&amp;temptable=ENFORCEMENT</a>				
<b>Title Description Comments:</b>		Case Closure Letter				

<b>Map Key</b>	<b>Number of Records</b>	<b>Direction</b>	<b>Distance (mi/ft)</b>	<b>Elev/Diff (ft)</b>	<b>Site</b>	<b>DB</b>
<b>Action Type:</b>			Other Regulatory Actions			
<b>Action Date:</b>			12/17/2001			
<b>Received Issue Date:</b>			12/17/2001			
<b>Action:</b>			Closure/No Further Action Letter			
<b>Doc Link:</b>			https://geotracker.waterboards.ca.gov/view_documents?global_id=T0600100054&enforcement_id=6177603&temptable=ENFORCEMENT			
<b>Title Description Comments:</b>			Closure Letter			
<b>Action Type:</b>			Response Requested - Other			
<b>Action Date:</b>			12/12/2001			
<b>Received Issue Date:</b>			12/12/2001			
<b>Action:</b>			Other Report / Document			
<b>Doc Link:</b>			https://geotracker.waterboards.ca.gov/view_documents_all?global_id=T0600100054&doc_id=5784234			
<b>Title Description Comments:</b>			Tank Testing Documents			
<b>Action Type:</b>			Other Regulatory Actions			
<b>Action Date:</b>			12/3/2001			
<b>Received Issue Date:</b>			12/3/2001			
<b>Action:</b>			Technical Correspondence / Assistance / Other			
<b>Doc Link:</b>			https://geotracker.waterboards.ca.gov/view_documents?global_id=T0600100054&enforcement_id=6177602&temptable=ENFORCEMENT			
<b>Title Description Comments:</b>			Request for NFA			
<b>Action Type:</b>			Response Requested - Other			
<b>Action Date:</b>			10/2/2001			
<b>Received Issue Date:</b>			10/2/2001			
<b>Action:</b>			Other Report / Document			
<b>Doc Link:</b>			https://geotracker.waterboards.ca.gov/view_documents_all?global_id=T0600100054&doc_id=5784230			
<b>Title Description Comments:</b>			Evaluation of Environmental and Human Health Risks			
<b>Action Type:</b>			Other Regulatory Actions			
<b>Action Date:</b>			9/19/2001			
<b>Received Issue Date:</b>			9/19/2001			
<b>Action:</b>			Site Visit / Inspection / Sampling			
<b>Doc Link:</b>			https://geotracker.waterboards.ca.gov/view_documents?global_id=T0600100054&enforcement_id=6177605&temptable=ENFORCEMENT			
<b>Title Description Comments:</b>			Inspection Form			
<b>Action Type:</b>			Response Requested - Other			
<b>Action Date:</b>			9/19/2001			
<b>Received Issue Date:</b>			9/19/2001			
<b>Action:</b>			Other Report / Document			
<b>Doc Link:</b>			https://geotracker.waterboards.ca.gov/view_documents_all?global_id=T0600100054&doc_id=5784222			
<b>Title Description Comments:</b>			Hazardous Materials Spill Report			
<b>Action Type:</b>			Other Regulatory Actions			
<b>Action Date:</b>			6/9/2001			
<b>Received Issue Date:</b>			6/9/2001			
<b>Action:</b>			Technical Correspondence / Assistance / Other			
<b>Doc Link:</b>			https://geotracker.waterboards.ca.gov/view_documents?global_id=T0600100054&enforcement_id=6177595&temptable=ENFORCEMENT			
<b>Title Description Comments:</b>						

TMD Received Report

**Action Type:** Response Requested - Reports  
**Action Date:** 4/17/2000  
**Received Issue Date:** 4/17/2000  
**Action:** Monitoring Report - Quarterly  
**Doc Link:** [https://geotracker.waterboards.ca.gov/view\\_documents\\_all?global\\_id=T0600100054&doc\\_id=5784134](https://geotracker.waterboards.ca.gov/view_documents_all?global_id=T0600100054&doc_id=5784134)  
**Title Description Comments:**

Quarterly Monitoring

**Action Type:** Response Requested - Other  
**Action Date:** 1/1/2000  
**Received Issue Date:** 1/1/2000  
**Action:** Correspondence  
**Doc Link:** [https://geotracker.waterboards.ca.gov/view\\_documents\\_all?global\\_id=T0600100054&doc\\_id=5784242](https://geotracker.waterboards.ca.gov/view_documents_all?global_id=T0600100054&doc_id=5784242)  
**Title Description Comments:**

Various 90's Correspondence

**Action Type:** Response Requested - Other  
**Action Date:** 1/1/2000  
**Received Issue Date:** 1/1/2000  
**Action:** Correspondence  
**Doc Link:** [https://geotracker.waterboards.ca.gov/view\\_documents\\_all?global\\_id=T0600100054&doc\\_id=5784241](https://geotracker.waterboards.ca.gov/view_documents_all?global_id=T0600100054&doc_id=5784241)  
**Title Description Comments:**

Various 00s Correspondence

**Action Type:** Response Requested - Reports  
**Action Date:** 11/30/1999  
**Received Issue Date:** 11/30/1999  
**Action:** Monitoring Report - Quarterly  
**Doc Link:** [https://geotracker.waterboards.ca.gov/view\\_documents\\_all?global\\_id=T0600100054&doc\\_id=5784233](https://geotracker.waterboards.ca.gov/view_documents_all?global_id=T0600100054&doc_id=5784233)  
**Title Description Comments:**

Report of Quarterly Groundwater Monitoring

**Action Type:** Response Requested - Workplans  
**Action Date:** 7/1/1999  
**Received Issue Date:** 7/1/1999  
**Action:** Soil and Water Investigation Workplan  
**Doc Link:** [https://geotracker.waterboards.ca.gov/view\\_documents\\_all?global\\_id=T0600100054&doc\\_id=5784214](https://geotracker.waterboards.ca.gov/view_documents_all?global_id=T0600100054&doc_id=5784214)  
**Title Description Comments:**

Workplan to Conduct Soil and Groundwater Investigation

**Action Type:** Response Requested - Reports  
**Action Date:** 1/4/1999  
**Received Issue Date:** 1/4/1999  
**Action:** Soil and Water Investigation Report  
**Doc Link:** [https://geotracker.waterboards.ca.gov/view\\_documents\\_all?global\\_id=T0600100054&doc\\_id=5784102](https://geotracker.waterboards.ca.gov/view_documents_all?global_id=T0600100054&doc_id=5784102)  
**Title Description Comments:**

Report of Soil and Groundwater Investigation

**Action Type:** Response Requested - Other  
**Action Date:** 3/31/1998  
**Received Issue Date:** 3/31/1998  
**Action:** Other Report / Document  
**Doc Link:** [https://geotracker.waterboards.ca.gov/view\\_documents\\_all?global\\_id=T0600100054&doc\\_id=5784129](https://geotracker.waterboards.ca.gov/view_documents_all?global_id=T0600100054&doc_id=5784129)  
**Title Description Comments:**

Hazardous Waste Generator Information

**Action Type:** Response Requested - Other  
**Action Date:** 3/3/1998  
**Received Issue Date:** 3/3/1998  
**Action:** Other Report / Document  
**Doc Link:** [https://geotracker.waterboards.ca.gov/view\\_documents\\_all?global\\_id=T0600100054&doc\\_id=5784125](https://geotracker.waterboards.ca.gov/view_documents_all?global_id=T0600100054&doc_id=5784125)  
**Title Description Comments:**

Transmittal for Site Characterization Report (No Report Included)

**Action Type:** Response Requested - Workplans  
**Action Date:** 2/8/1996  
**Received Issue Date:** 2/8/1996  
**Action:** Other Workplan  
**Doc Link:** [https://geotracker.waterboards.ca.gov/view\\_documents\\_all?global\\_id=T0600100054&doc\\_id=5784115](https://geotracker.waterboards.ca.gov/view_documents_all?global_id=T0600100054&doc_id=5784115)  
**Title Description Comments:**

Workplan for Removal and Closure of Aggregate Hopper

**Action Type:** Response Requested - Other  
**Action Date:** 9/22/1995  
**Received Issue Date:** 9/22/1995  
**Action:** Other Report / Document  
**Doc Link:** [https://geotracker.waterboards.ca.gov/view\\_documents\\_all?global\\_id=T0600100054&doc\\_id=5784224](https://geotracker.waterboards.ca.gov/view_documents_all?global_id=T0600100054&doc_id=5784224)  
**Title Description Comments:**

Miscellaneous Figures from Unknown Report

**Action Type:** Response Requested - Workplans  
**Action Date:** 7/6/1995  
**Received Issue Date:** 7/6/1995  
**Action:** Other Workplan  
**Doc Link:** [https://geotracker.waterboards.ca.gov/view\\_documents\\_all?global\\_id=T0600100054&doc\\_id=5784215](https://geotracker.waterboards.ca.gov/view_documents_all?global_id=T0600100054&doc_id=5784215)  
**Title Description Comments:**

Workplan for Groundwater Investigation

**Action Type:** Response Requested - Other  
**Action Date:** 6/10/1995  
**Received Issue Date:** 6/10/1995  
**Action:** Other Report / Document  
**Doc Link:** [https://geotracker.waterboards.ca.gov/view\\_documents\\_all?global\\_id=T0600100054&doc\\_id=5784239](https://geotracker.waterboards.ca.gov/view_documents_all?global_id=T0600100054&doc_id=5784239)  
**Title Description Comments:**

Foundation Plans

**Action Type:** Response Requested - Reports  
**Action Date:** 5/23/1995  
**Received Issue Date:** 5/23/1995  
**Action:** Soil and Water Investigation Report  
**Doc Link:** [https://geotracker.waterboards.ca.gov/view\\_documents\\_all?global\\_id=T0600100054&doc\\_id=5784210](https://geotracker.waterboards.ca.gov/view_documents_all?global_id=T0600100054&doc_id=5784210)  
**Title Description Comments:**

Report of Soil and Groundwater Investigation

**Action Type:** Response Requested - Other  
**Action Date:** 5/4/1995  
**Received Issue Date:** 5/4/1995  
**Action:** Other Report / Document  
**Doc Link:** [https://geotracker.waterboards.ca.gov/view\\_documents\\_all?global\\_id=T0600100054&doc\\_id=5784138](https://geotracker.waterboards.ca.gov/view_documents_all?global_id=T0600100054&doc_id=5784138)  
**Title Description Comments:**

UST Removal Assessment Report

**Action Type:** Response Requested - Reports  
**Action Date:** 5/3/1995  
**Received Issue Date:** 5/3/1995  
**Action:** Tank Removal Report / UST Sampling Report  
**Doc Link:** [https://geotracker.waterboards.ca.gov/view\\_documents\\_all?global\\_id=T0600100054&doc\\_id=5784137](https://geotracker.waterboards.ca.gov/view_documents_all?global_id=T0600100054&doc_id=5784137)  
**Title Description Comments:**

UST Removal Assessment Report

**Action Type:** Response Requested - Other  
**Action Date:** 3/24/1995  
**Received Issue Date:** 3/24/1995  
**Action:** Other Report / Document  
**Doc Link:** [https://geotracker.waterboards.ca.gov/view\\_documents\\_all?global\\_id=T0600100054&doc\\_id=5784128](https://geotracker.waterboards.ca.gov/view_documents_all?global_id=T0600100054&doc_id=5784128)  
**Title Description Comments:**

Report on Site Fire Safety

**Action Type:** Response Requested - Other  
**Action Date:** 3/1/1995  
**Received Issue Date:** 3/1/1995  
**Action:** Other Report / Document  
**Doc Link:** [https://geotracker.waterboards.ca.gov/view\\_documents\\_all?global\\_id=T0600100054&doc\\_id=5784121](https://geotracker.waterboards.ca.gov/view_documents_all?global_id=T0600100054&doc_id=5784121)  
**Title Description Comments:**

Miscellaneous Figures from Unknown Report

**Action Type:** Response Requested - Other  
**Action Date:** 1/24/1995  
**Received Issue Date:** 1/24/1995  
**Action:** Other Report / Document  
**Doc Link:** [https://geotracker.waterboards.ca.gov/view\\_documents\\_all?global\\_id=T0600100054&doc\\_id=5784111](https://geotracker.waterboards.ca.gov/view_documents_all?global_id=T0600100054&doc_id=5784111)  
**Title Description Comments:**

Meeting Information

**Action Type:** Other Regulatory Actions  
**Action Date:** 5/4/1994  
**Received Issue Date:** 5/4/1994  
**Action:** Staff Letter  
**Doc Link:** [https://geotracker.waterboards.ca.gov/view\\_documents\\_all?global\\_id=T0600100054&enforcement\\_id=6177509&temptable=ENFORCEMENT](https://geotracker.waterboards.ca.gov/view_documents_all?global_id=T0600100054&enforcement_id=6177509&temptable=ENFORCEMENT)  
**Title Description Comments:**

Conditions Relating to Flammable and Combustibles

**Action Type:** Response Requested - Other  
**Action Date:** 4/3/1994  
**Received Issue Date:** 4/3/1994  
**Action:** Other Report / Document  
**Doc Link:** [https://geotracker.waterboards.ca.gov/view\\_documents\\_all?global\\_id=T0600100054&doc\\_id=5784131](https://geotracker.waterboards.ca.gov/view_documents_all?global_id=T0600100054&doc_id=5784131)  
**Title Description Comments:**

Information about Meeting

**Action Type:** Response Requested - Other  
**Action Date:** 3/15/1994  
**Received Issue Date:** 3/15/1994  
**Action:** Other Report / Document  
**Doc Link:** [https://geotracker.waterboards.ca.gov/view\\_documents\\_all?global\\_id=T0600100054&doc\\_id=5784127](https://geotracker.waterboards.ca.gov/view_documents_all?global_id=T0600100054&doc_id=5784127)  
**Title Description Comments:**

Health and Safety Plan and Preliminary Site Characterization Investigation Report



<b>Map Key</b>	<b>Number of Records</b>	<b>Direction</b>	<b>Distance (mi/ft)</b>	<b>Elev/Diff (ft)</b>	<b>Site</b>	<b>DB</b>
<b>Action Type:</b>		Response Requested - Workplans				
<b>Action Date:</b>		3/2/1994				
<b>Received Issue Date:</b>		3/2/1994				
<b>Action:</b>		Other Workplan				
<b>Doc Link:</b>		<a href="https://geotracker.waterboards.ca.gov/view_documents_all?global_id=T0600100054&amp;doc_id=5784124">https://geotracker.waterboards.ca.gov/view_documents_all?global_id=T0600100054&amp;doc_id=5784124</a>				
<b>Title Description Comments:</b>		Workplan for Sump Sludge Removal				
<b>Action Type:</b>		Response Requested - Other				
<b>Action Date:</b>		1/4/1994				
<b>Received Issue Date:</b>		1/4/1994				
<b>Action:</b>		Other Report / Document				
<b>Doc Link:</b>		<a href="https://geotracker.waterboards.ca.gov/view_documents_all?global_id=T0600100054&amp;doc_id=5784101">https://geotracker.waterboards.ca.gov/view_documents_all?global_id=T0600100054&amp;doc_id=5784101</a>				
<b>Title Description Comments:</b>		Stormwater Compliance				
<b>Action Type:</b>		Response Requested - Other				
<b>Action Date:</b>		9/20/1993				
<b>Received Issue Date:</b>		9/20/1993				
<b>Action:</b>		Other Report / Document				
<b>Doc Link:</b>		<a href="https://geotracker.waterboards.ca.gov/view_documents_all?global_id=T0600100054&amp;doc_id=5787933">https://geotracker.waterboards.ca.gov/view_documents_all?global_id=T0600100054&amp;doc_id=5787933</a>				
<b>Title Description Comments:</b>		Stormwater Pollution Prevention Plan				
<b>Action Type:</b>		Response Requested - Workplans				
<b>Action Date:</b>		9/20/1993				
<b>Received Issue Date:</b>		9/20/1993				
<b>Action:</b>		Other Workplan				
<b>Doc Link:</b>		<a href="https://geotracker.waterboards.ca.gov/view_documents_all?global_id=T0600100054&amp;doc_id=5784223">https://geotracker.waterboards.ca.gov/view_documents_all?global_id=T0600100054&amp;doc_id=5784223</a>				
<b>Title Description Comments:</b>		Stormwater Pollution Prevention Plan				
<b>Action Type:</b>		Response Requested - Other				
<b>Action Date:</b>		7/1/1993				
<b>Received Issue Date:</b>		7/1/1993				
<b>Action:</b>		Other Report / Document				
<b>Doc Link:</b>		<a href="https://geotracker.waterboards.ca.gov/view_documents_all?global_id=T0600100054&amp;doc_id=5784213">https://geotracker.waterboards.ca.gov/view_documents_all?global_id=T0600100054&amp;doc_id=5784213</a>				
<b>Title Description Comments:</b>		Annual Report for Stormwater Discharges				
<b>Action Type:</b>		Response Requested - Other				
<b>Action Date:</b>		1/14/1993				
<b>Received Issue Date:</b>		1/14/1993				
<b>Action:</b>		Other Report / Document				
<b>Doc Link:</b>		<a href="https://geotracker.waterboards.ca.gov/view_documents_all?global_id=T0600100054&amp;doc_id=5784107">https://geotracker.waterboards.ca.gov/view_documents_all?global_id=T0600100054&amp;doc_id=5784107</a>				
<b>Title Description Comments:</b>		Hazardous Materials Management Plan				
<b>Action Type:</b>		Response Requested - Other				
<b>Action Date:</b>		1/13/1993				
<b>Received Issue Date:</b>		1/13/1993				
<b>Action:</b>		Correspondence				
<b>Doc Link:</b>		<a href="https://geotracker.waterboards.ca.gov/view_documents_all?global_id=T0600100054&amp;doc_id=5784106">https://geotracker.waterboards.ca.gov/view_documents_all?global_id=T0600100054&amp;doc_id=5784106</a>				
<b>Title Description Comments:</b>		Correspondence Regarding Spill				

<b>Map Key</b>	<b>Number of Records</b>	<b>Direction</b>	<b>Distance (mi/ft)</b>	<b>Elev/Diff (ft)</b>	<b>Site</b>	<b>DB</b>
					<b>Action Type:</b> Response Requested - Other <b>Action Date:</b> 1/6/1993 <b>Received Issue Date:</b> 1/6/1993 <b>Action:</b> Other Report / Document <b>Doc Link:</b> <a href="https://geotracker.waterboards.ca.gov/view_documents_all?global_id=T0600100054&amp;doc_id=5784103">https://geotracker.waterboards.ca.gov/view_documents_all?global_id=T0600100054&amp;doc_id=5784103</a> <b>Title Description Comments:</b> Hazardous Materials Information	
					<b>Action Type:</b> Response Requested - Other <b>Action Date:</b> 1/6/1993 <b>Received Issue Date:</b> 1/6/1993 <b>Action:</b> Other Report / Document <b>Doc Link:</b> <a href="https://geotracker.waterboards.ca.gov/view_documents_all?global_id=T0600100054&amp;doc_id=5784104">https://geotracker.waterboards.ca.gov/view_documents_all?global_id=T0600100054&amp;doc_id=5784104</a> <b>Title Description Comments:</b> Site Photographs	
					<b>Action Type:</b> Response Requested - Other <b>Action Date:</b> 11/30/1992 <b>Received Issue Date:</b> 11/30/1992 <b>Action:</b> Other Report / Document <b>Doc Link:</b> <a href="https://geotracker.waterboards.ca.gov/view_documents_all?global_id=T0600100054&amp;doc_id=5784232">https://geotracker.waterboards.ca.gov/view_documents_all?global_id=T0600100054&amp;doc_id=5784232</a> <b>Title Description Comments:</b> Group Monitoring Plan	
					<b>Action Type:</b> Response Requested - Other <b>Action Date:</b> 11/23/1992 <b>Received Issue Date:</b> 11/23/1992 <b>Action:</b> Other Report / Document <b>Doc Link:</b> <a href="https://geotracker.waterboards.ca.gov/view_documents_all?global_id=T0600100054&amp;doc_id=5784231">https://geotracker.waterboards.ca.gov/view_documents_all?global_id=T0600100054&amp;doc_id=5784231</a> <b>Title Description Comments:</b> Group Monitoring Plan	
					<b>Action Type:</b> Other Regulatory Actions <b>Action Date:</b> 8/11/1992 <b>Received Issue Date:</b> 8/11/1992 <b>Action:</b> Site Visit / Inspection / Sampling <b>Doc Link:</b> <a href="https://geotracker.waterboards.ca.gov/view_documents?global_id=T0600100054&amp;enforcement_id=6177596&amp;temptable=ENFORCEMENT">https://geotracker.waterboards.ca.gov/view_documents?global_id=T0600100054&amp;enforcement_id=6177596&amp;temptable=ENFORCEMENT</a> <b>Title Description Comments:</b> Alameda County Urban Runoff Clean Water Program Inspection	
					<b>Action Type:</b> Response Requested - Other <b>Action Date:</b> 8/11/1992 <b>Received Issue Date:</b> 8/11/1992 <b>Action:</b> Other Report / Document <b>Doc Link:</b> <a href="https://geotracker.waterboards.ca.gov/view_documents_all?global_id=T0600100054&amp;doc_id=5787932">https://geotracker.waterboards.ca.gov/view_documents_all?global_id=T0600100054&amp;doc_id=5787932</a> <b>Title Description Comments:</b> Alameda County Urban Runoff Clean Water Program - Inspection Checklist	
					<b>Action Type:</b> Response Requested - Other <b>Action Date:</b> 6/26/1992 <b>Received Issue Date:</b> 6/26/1992 <b>Action:</b> Other Report / Document <b>Doc Link:</b> <a href="https://geotracker.waterboards.ca.gov/view_documents_all?global_id=T0600100054&amp;doc_id=5787935">https://geotracker.waterboards.ca.gov/view_documents_all?global_id=T0600100054&amp;doc_id=5787935</a> <b>Title Description Comments:</b> Hazardous Materials Business Plan - Maps Not Included	

<i>Map Key</i>	<i>Number of Records</i>	<i>Direction</i>	<i>Distance (mi/ft)</i>	<i>Elev/Diff (ft)</i>	<i>Site</i>	<i>DB</i>
<b>Action Type:</b>		Response Requested - Other				
<b>Action Date:</b>		2/5/1992				
<b>Received Issue Date:</b>		2/5/1992				
<b>Action:</b>		Other Report / Document				
<b>Doc Link:</b>		https://geotracker.waterboards.ca.gov/view_documents_all?global_id=T0600100054&doc_id=5784113				
<b>Title Description Comments:</b>		Chemical Information				
<b>Action Type:</b>		Response Requested - Other				
<b>Action Date:</b>		12/26/1991				
<b>Received Issue Date:</b>		12/26/1991				
<b>Action:</b>		Other Report / Document				
<b>Doc Link:</b>		https://geotracker.waterboards.ca.gov/view_documents_all?global_id=T0600100054&doc_id=5784237				
<b>Title Description Comments:</b>		Hazardous Waste Generator Official Inspection Reports				
<b>Action Type:</b>		Response Requested - Other				
<b>Action Date:</b>		4/15/1991				
<b>Received Issue Date:</b>		4/15/1991				
<b>Action:</b>		Other Report / Document				
<b>Doc Link:</b>		https://geotracker.waterboards.ca.gov/view_documents_all?global_id=T0600100054&doc_id=5784133				
<b>Title Description Comments:</b>		Copies of Complaints				
<b>Action Type:</b>		Other Regulatory Actions				
<b>Action Date:</b>		2/26/1991				
<b>Received Issue Date:</b>		2/26/1991				
<b>Action:</b>		Site Visit / Inspection / Sampling				
<b>Doc Link:</b>		https://geotracker.waterboards.ca.gov/view_documents?global_id=T0600100054&enforcement_id=6181084&temptable=ENFORCEMENT				
<b>Title Description Comments:</b>		Hazardous Waste Generator Inspection Report				
<b>Action Type:</b>		Response Requested - Other				
<b>Action Date:</b>		9/10/1990				
<b>Received Issue Date:</b>		9/10/1990				
<b>Action:</b>		Other Report / Document				
<b>Doc Link:</b>		https://geotracker.waterboards.ca.gov/view_documents_all?global_id=T0600100054&doc_id=5787928				
<b>Title Description Comments:</b>		Hazardous Materials Billing Information				
<b>Action Type:</b>		Response Requested - Reports				
<b>Action Date:</b>		4/24/1990				
<b>Received Issue Date:</b>		4/24/1990				
<b>Action:</b>		Tank Removal Report / UST Sampling Report				
<b>Doc Link:</b>		https://geotracker.waterboards.ca.gov/view_documents_all?global_id=T0600100054&doc_id=5784136				
<b>Title Description Comments:</b>		UST Removal				
<b>Action Type:</b>		Response Requested - Other				
<b>Action Date:</b>		2/27/1990				
<b>Received Issue Date:</b>		2/27/1990				
<b>Action:</b>		Other Report / Document				
<b>Doc Link:</b>		https://geotracker.waterboards.ca.gov/view_documents_all?global_id=T0600100054&doc_id=5784120				
<b>Title Description Comments:</b>		Laboratory Analytical Results				

<b>Map Key</b>	<b>Number of Records</b>	<b>Direction</b>	<b>Distance (mi/ft)</b>	<b>Elev/Diff (ft)</b>	<b>Site</b>	<b>DB</b>
<b>Action Type:</b>					Response Requested - Other	
<b>Action Date:</b>					2/20/1990	
<b>Received Issue Date:</b>					2/20/1990	
<b>Action:</b>					Other Report / Document	
<b>Doc Link:</b>					<a href="https://geotracker.waterboards.ca.gov/view_documents_all?global_id=T0600100054&amp;doc_id=5784118">https://geotracker.waterboards.ca.gov/view_documents_all?global_id=T0600100054&amp;doc_id=5784118</a>	
<b>Title Description Comments:</b>						
Analytical Results						
<b>Action Type:</b>					Response Requested - Other	
<b>Action Date:</b>					1/4/1990	
<b>Received Issue Date:</b>					1/4/1990	
<b>Action:</b>					Other Report / Document	
<b>Doc Link:</b>					<a href="https://geotracker.waterboards.ca.gov/view_documents_all?global_id=T0600100054&amp;doc_id=5789943">https://geotracker.waterboards.ca.gov/view_documents_all?global_id=T0600100054&amp;doc_id=5789943</a>	
<b>Title Description Comments:</b>						
Hazardous Materials Evaluation						
<b>Action Type:</b>					Response Requested - Other	
<b>Action Date:</b>					1/1/1990	
<b>Received Issue Date:</b>					1/1/1990	
<b>Action:</b>					Other Report / Document	
<b>Doc Link:</b>					<a href="https://geotracker.waterboards.ca.gov/view_documents_all?global_id=T0600100054&amp;doc_id=5784100">https://geotracker.waterboards.ca.gov/view_documents_all?global_id=T0600100054&amp;doc_id=5784100</a>	
<b>Title Description Comments:</b>						
Tables from Unknown Report						
<b>Action Type:</b>					Response Requested - Other	
<b>Action Date:</b>					1/1/1990	
<b>Received Issue Date:</b>					1/1/1990	
<b>Action:</b>					Correspondence	
<b>Doc Link:</b>					<a href="https://geotracker.waterboards.ca.gov/view_documents_all?global_id=T0600100054&amp;doc_id=5787937">https://geotracker.waterboards.ca.gov/view_documents_all?global_id=T0600100054&amp;doc_id=5787937</a>	
<b>Title Description Comments:</b>						
Technical Correspondence from the 90s						
<b>Action Type:</b>					Response Requested - Other	
<b>Action Date:</b>					9/1/1989	
<b>Received Issue Date:</b>					9/1/1989	
<b>Action:</b>					Other Report / Document	
<b>Doc Link:</b>					<a href="https://geotracker.waterboards.ca.gov/view_documents_all?global_id=T0600100054&amp;doc_id=5784221">https://geotracker.waterboards.ca.gov/view_documents_all?global_id=T0600100054&amp;doc_id=5784221</a>	
<b>Title Description Comments:</b>						
Chevron Material Information Bulletin						
<b>Action Type:</b>					Response Requested - Other	
<b>Action Date:</b>					3/23/1989	
<b>Received Issue Date:</b>					3/23/1989	
<b>Action:</b>					Other Report / Document	
<b>Doc Link:</b>					<a href="https://geotracker.waterboards.ca.gov/view_documents_all?global_id=T0600100054&amp;doc_id=5787925">https://geotracker.waterboards.ca.gov/view_documents_all?global_id=T0600100054&amp;doc_id=5787925</a>	
<b>Title Description Comments:</b>						
Hazardous Materials Information						
<b>Action Type:</b>					Response Requested - Other	
<b>Action Date:</b>					10/2/1986	
<b>Received Issue Date:</b>					10/2/1986	
<b>Action:</b>					Other Report / Document	
<b>Doc Link:</b>					<a href="https://geotracker.waterboards.ca.gov/view_documents_all?global_id=T0600100054&amp;doc_id=5787930">https://geotracker.waterboards.ca.gov/view_documents_all?global_id=T0600100054&amp;doc_id=5787930</a>	
<b>Title Description Comments:</b>						
Information about Fire						

<b>Map Key</b>	<b>Number of Records</b>	<b>Direction</b>	<b>Distance (mi/ft)</b>	<b>Elev/Diff (ft)</b>	<b>Site</b>	<b>DB</b>
----------------	--------------------------	------------------	-------------------------	-----------------------	-------------	-----------

**Action Type:** Response Requested - Other  
**Action Date:** 6/22/1986  
**Received Issue Date:** 6/22/1986  
**Action:** Other Report / Document  
**Doc Link:** [https://geotracker.waterboards.ca.gov/view\\_documents\\_all?global\\_id=T0600100054&doc\\_id=5787926](https://geotracker.waterboards.ca.gov/view_documents_all?global_id=T0600100054&doc_id=5787926)  
**Title Description Comments:**

Memos

**Action Type:** Response Requested - Other  
**Action Date:** 1/1/1980  
**Received Issue Date:** 1/1/1980  
**Action:** Other Report / Document  
**Doc Link:** [https://geotracker.waterboards.ca.gov/view\\_documents\\_all?global\\_id=T0600100054&doc\\_id=5787929](https://geotracker.waterboards.ca.gov/view_documents_all?global_id=T0600100054&doc_id=5787929)  
**Title Description Comments:**

Technical Correspondence from the 1980s

**Action Type:** Leak Action  
**Action Date:** 3/7/1990  
**Received Issue Date:**  
**Action:** Leak Discovery  
**Doc Link:**  
**Title Description Comments:**

**Action Type:** Leak Action  
**Action Date:** 3/7/1990  
**Received Issue Date:**  
**Action:** Leak Stopped  
**Doc Link:**  
**Title Description Comments:**

**Action Type:** Leak Action  
**Action Date:** 3/7/1990  
**Received Issue Date:**  
**Action:** Leak Reported  
**Doc Link:**  
**Title Description Comments:**

**LUST Sites from GeoTracker Search - Documents (as of Feb 24, 2020)**

**Document Type:** Site Documents **Size :**  
**Document Date:** 5/6/2008 **Submitted By:** (REGULATOR)  
**Type:** STAFF LETTER **Submitted:**  
**Title:** FACILITY CLOSURE COMPLETION  
**Title Link:** [https://geotracker.waterboards.ca.gov/view\\_documents?global\\_id=T0600100054&enforcement\\_id=6177510](https://geotracker.waterboards.ca.gov/view_documents?global_id=T0600100054&enforcement_id=6177510)

**Document Type:** Site Documents **Size :**  
**Document Date:** 3/1/2008 **Submitted By:** (REGULATOR)  
**Type:** OTHER REPORT / DOCUMENT **Submitted:**  
**Title:** SITE CHARACTERIZATION REPORT  
**Title Link:** [https://geotracker.waterboards.ca.gov/view\\_documents?global\\_id=T0600100054&document\\_id=5784123](https://geotracker.waterboards.ca.gov/view_documents?global_id=T0600100054&document_id=5784123)

**Document Type:** Site Documents **Size :**  
**Document Date:** 1/23/2008 **Submitted By:** (REGULATOR)  
**Type:** OTHER REPORT / DOCUMENT **Submitted:**  
**Title:** REPORT OF UST REMOVAL ACTIVITIES  
**Title Link:** [https://geotracker.waterboards.ca.gov/view\\_documents?global\\_id=T0600100054&document\\_id=5784110](https://geotracker.waterboards.ca.gov/view_documents?global_id=T0600100054&document_id=5784110)

**Document Type:** Site Documents **Size :**  
**Document Date:** 1/9/2008 **Submitted By:** (REGULATOR)  
**Type:** OTHER REPORT / DOCUMENT **Submitted:**  
**Title:** XRD PHASE ANALYSIS OF UNKNOWN POWDER

<b>Map Key</b>	<b>Number of Records</b>	<b>Direction</b>	<b>Distance (mi/ft)</b>	<b>Elev/Diff (ft)</b>	<b>Site</b>	<b>DB</b>
<b>Title Link:</b>		<a href="https://geotracker.waterboards.ca.gov/view_documents?global_id=T0600100054&amp;document_id=5784105">https://geotracker.waterboards.ca.gov/view_documents?global_id=T0600100054&amp;document_id=5784105</a>				
<b>Document Type:</b>	Site Documents				<b>Size :</b>	
<b>Document Date:</b>	10/24/2007				<b>Submitted By:</b>	(REGULATOR)
<b>Type:</b>	TANK REMOVAL REPORT / UST SAMPLING REPORT				<b>Submitted:</b>	
<b>Title:</b>	UST REMOVAL					
<b>Title Link:</b>		<a href="https://geotracker.waterboards.ca.gov/view_documents?global_id=T0600100054&amp;document_id=5784229">https://geotracker.waterboards.ca.gov/view_documents?global_id=T0600100054&amp;document_id=5784229</a>				
<b>Document Type:</b>	Site Documents				<b>Size :</b>	
<b>Document Date:</b>	10/11/2007				<b>Submitted By:</b>	(REGULATOR)
<b>Type:</b>	TANK REMOVAL REPORT / UST SAMPLING REPORT				<b>Submitted:</b>	
<b>Title:</b>	REMOVAL OF TWO USTS					
<b>Title Link:</b>		<a href="https://geotracker.waterboards.ca.gov/view_documents?global_id=T0600100054&amp;document_id=5784225">https://geotracker.waterboards.ca.gov/view_documents?global_id=T0600100054&amp;document_id=5784225</a>				
<b>Document Type:</b>	Site Documents				<b>Size :</b>	
<b>Document Date:</b>	1/15/2007				<b>Submitted By:</b>	(REGULATOR)
<b>Type:</b>	OTHER REPORT / DOCUMENT				<b>Submitted:</b>	
<b>Title:</b>	ESLS SUMMARY FORM					
<b>Title Link:</b>		<a href="https://geotracker.waterboards.ca.gov/view_documents?global_id=T0600100054&amp;document_id=5784108">https://geotracker.waterboards.ca.gov/view_documents?global_id=T0600100054&amp;document_id=5784108</a>				
<b>Document Type:</b>	Site Documents				<b>Size :</b>	
<b>Document Date:</b>	8/8/2006				<b>Submitted By:</b>	(REGULATOR)
<b>Type:</b>	OTHER REPORT / DOCUMENT				<b>Submitted:</b>	
<b>Title:</b>	HAZARDOUS MATERIALS INFORMATION					
<b>Title Link:</b>		<a href="https://geotracker.waterboards.ca.gov/view_documents?global_id=T0600100054&amp;document_id=5784217">https://geotracker.waterboards.ca.gov/view_documents?global_id=T0600100054&amp;document_id=5784217</a>				
<b>Document Type:</b>	Site Documents				<b>Size :</b>	
<b>Document Date:</b>	6/8/2006				<b>Submitted By:</b>	(REGULATOR)
<b>Type:</b>	OTHER REPORT / DOCUMENT				<b>Submitted:</b>	
<b>Title:</b>	HAZARDOUS MATERIALS INFORMATION					
<b>Title Link:</b>		<a href="https://geotracker.waterboards.ca.gov/view_documents?global_id=T0600100054&amp;document_id=5784211">https://geotracker.waterboards.ca.gov/view_documents?global_id=T0600100054&amp;document_id=5784211</a>				
<b>Document Type:</b>	Site Documents				<b>Size :</b>	
<b>Document Date:</b>	2/27/2006				<b>Submitted By:</b>	(REGULATOR)
<b>Type:</b>	NOTICE OF VIOLATION				<b>Submitted:</b>	
<b>Title:</b>	NOTICE OF VIOLATION					
<b>Title Link:</b>		<a href="https://geotracker.waterboards.ca.gov/view_documents?global_id=T0600100054&amp;enforcement_id=6177507">https://geotracker.waterboards.ca.gov/view_documents?global_id=T0600100054&amp;enforcement_id=6177507</a>				
<b>Document Type:</b>	Site Documents				<b>Size :</b>	
<b>Document Date:</b>	2/17/2006				<b>Submitted By:</b>	(REGULATOR)
<b>Type:</b>	OTHER REPORT / DOCUMENT				<b>Submitted:</b>	
<b>Title:</b>	ENFORCEMENT INFORMATION AND DTSC CLOSURE REQUIREMENTS					
<b>Title Link:</b>		<a href="https://geotracker.waterboards.ca.gov/view_documents?global_id=T0600100054&amp;document_id=5784117">https://geotracker.waterboards.ca.gov/view_documents?global_id=T0600100054&amp;document_id=5784117</a>				
<b>Document Type:</b>	Site Documents				<b>Size :</b>	
<b>Document Date:</b>	1/20/2006				<b>Submitted By:</b>	(REGULATOR)
<b>Type:</b>	OTHER REPORT / DOCUMENT				<b>Submitted:</b>	
<b>Title:</b>	DOCUMENTS ABOUT PLAN CHECK COMMENTS					
<b>Title Link:</b>		<a href="https://geotracker.waterboards.ca.gov/view_documents?global_id=T0600100054&amp;document_id=5784109">https://geotracker.waterboards.ca.gov/view_documents?global_id=T0600100054&amp;document_id=5784109</a>				
<b>Document Type:</b>	Site Documents				<b>Size :</b>	
<b>Document Date:</b>	11/30/2005				<b>Submitted By:</b>	(REGULATOR)
<b>Type:</b>	TECHNICAL CORRESPONDENCE / ASSISTANCE / OTHER				<b>Submitted:</b>	
<b>Title:</b>	RESPONSE TO COMMENTS					
<b>Title Link:</b>		<a href="https://geotracker.waterboards.ca.gov/view_documents?global_id=T0600100054&amp;enforcement_id=6177601">https://geotracker.waterboards.ca.gov/view_documents?global_id=T0600100054&amp;enforcement_id=6177601</a>				
<b>Document Type:</b>	Site Documents				<b>Size :</b>	
<b>Document Date:</b>	11/21/2005				<b>Submitted By:</b>	(REGULATOR)
<b>Type:</b>	SITE VISIT / INSPECTION / SAMPLING				<b>Submitted:</b>	
<b>Title:</b>	TMD INSPECTION WITH PICTURES					
<b>Title Link:</b>		<a href="https://geotracker.waterboards.ca.gov/view_documents?global_id=T0600100054&amp;enforcement_id=6177600">https://geotracker.waterboards.ca.gov/view_documents?global_id=T0600100054&amp;enforcement_id=6177600</a>				
<b>Document Type:</b>	Site Documents				<b>Size :</b>	
<b>Document Date:</b>	10/31/2005				<b>Submitted By:</b>	(REGULATOR)
<b>Type:</b>	TECHNICAL CORRESPONDENCE / ASSISTANCE / OTHER				<b>Submitted:</b>	

<b>Map Key</b>	<b>Number of Records</b>	<b>Direction</b>	<b>Distance (mi/ft)</b>	<b>Elev/Diff (ft)</b>	<b>Site</b>	<b>DB</b>
<b>Title:</b>					CLOSURE APPLICATION FOR HAZARDOUS MATERIALS STORAGE	
<b>Title Link:</b>					<a href="https://geotracker.waterboards.ca.gov/view_documents?global_id=T0600100054&amp;enforcement_id=6177599">https://geotracker.waterboards.ca.gov/view_documents?global_id=T0600100054&amp;enforcement_id=6177599</a>	
<b>Document Type:</b>	Site Documents			<b>Size :</b>		
<b>Document Date:</b>	9/1/2005			<b>Submitted By:</b>	(REGULATOR)	
<b>Type:</b>	OTHER REPORT / DOCUMENT			<b>Submitted:</b>		
<b>Title:</b>	FIRST SOURCE AGREEMENT					
<b>Title Link:</b>					<a href="https://geotracker.waterboards.ca.gov/view_documents?global_id=T0600100054&amp;document_id=5784220">https://geotracker.waterboards.ca.gov/view_documents?global_id=T0600100054&amp;document_id=5784220</a>	
<b>Document Type:</b>	Site Documents			<b>Size :</b>		
<b>Document Date:</b>	8/23/2005			<b>Submitted By:</b>	(REGULATOR)	
<b>Type:</b>	OTHER REPORT / DOCUMENT			<b>Submitted:</b>		
<b>Title:</b>	LEAD BASED PAINT SURVEY REPORT					
<b>Title Link:</b>					<a href="https://geotracker.waterboards.ca.gov/view_documents?global_id=T0600100054&amp;document_id=5784219">https://geotracker.waterboards.ca.gov/view_documents?global_id=T0600100054&amp;document_id=5784219</a>	
<b>Document Type:</b>	Site Documents			<b>Size :</b>		
<b>Document Date:</b>	8/16/2005			<b>Submitted By:</b>	(REGULATOR)	
<b>Type:</b>	OTHER REPORT / DOCUMENT			<b>Submitted:</b>		
<b>Title:</b>	ASBESTOS SURVEY REPORT					
<b>Title Link:</b>					<a href="https://geotracker.waterboards.ca.gov/view_documents?global_id=T0600100054&amp;document_id=5784218">https://geotracker.waterboards.ca.gov/view_documents?global_id=T0600100054&amp;document_id=5784218</a>	
<b>Document Type:</b>	Site Documents			<b>Size :</b>		
<b>Document Date:</b>	8/2/2005			<b>Submitted By:</b>	(REGULATOR)	
<b>Type:</b>	OTHER REPORT / DOCUMENT			<b>Submitted:</b>		
<b>Title:</b>	HOUSING AFFORDABILITY REGULATORY AGREEMENT					
<b>Title Link:</b>					<a href="https://geotracker.waterboards.ca.gov/view_documents?global_id=T0600100054&amp;document_id=5784216">https://geotracker.waterboards.ca.gov/view_documents?global_id=T0600100054&amp;document_id=5784216</a>	
<b>Document Type:</b>	Site Documents			<b>Size :</b>		
<b>Document Date:</b>	4/7/2005			<b>Submitted By:</b>	(REGULATOR)	
<b>Type:</b>	OTHER REPORT / DOCUMENT			<b>Submitted:</b>		
<b>Title:</b>	NOISE STUDY - ASHBY LOFTS					
<b>Title Link:</b>					<a href="https://geotracker.waterboards.ca.gov/view_documents?global_id=T0600100054&amp;document_id=5784132">https://geotracker.waterboards.ca.gov/view_documents?global_id=T0600100054&amp;document_id=5784132</a>	
<b>Document Type:</b>	Site Documents			<b>Size :</b>		
<b>Document Date:</b>	1/26/2003			<b>Submitted By:</b>	(REGULATOR)	
<b>Type:</b>	OTHER REPORT / DOCUMENT			<b>Submitted:</b>		
<b>Title:</b>	TRANSMITTAL FOR ANNUAL REPORT FOR GARDNER ASPHALT PRODUCTS (MISSING REPORT)					
<b>Title Link:</b>					<a href="https://geotracker.waterboards.ca.gov/view_documents?global_id=T0600100054&amp;document_id=5784112">https://geotracker.waterboards.ca.gov/view_documents?global_id=T0600100054&amp;document_id=5784112</a>	
<b>Document Type:</b>	Site Documents			<b>Size :</b>		
<b>Document Date:</b>	4/23/2002			<b>Submitted By:</b>	(REGULATOR)	
<b>Type:</b>	OTHER REPORT / DOCUMENT			<b>Submitted:</b>		
<b>Title:</b>	LAB REPORTS					
<b>Title Link:</b>					<a href="https://geotracker.waterboards.ca.gov/view_documents?global_id=T0600100054&amp;document_id=5784135">https://geotracker.waterboards.ca.gov/view_documents?global_id=T0600100054&amp;document_id=5784135</a>	
<b>Document Type:</b>	Site Documents			<b>Size :</b>		
<b>Document Date:</b>	4/2/2002			<b>Submitted By:</b>	(REGULATOR)	
<b>Type:</b>	OTHER REPORT / DOCUMENT			<b>Submitted:</b>		
<b>Title:</b>	REPORT ON PHASE I AND LIMITED PHASE II					
<b>Title Link:</b>					<a href="https://geotracker.waterboards.ca.gov/view_documents?global_id=T0600100054&amp;document_id=5784130">https://geotracker.waterboards.ca.gov/view_documents?global_id=T0600100054&amp;document_id=5784130</a>	
<b>Document Type:</b>	Site Documents			<b>Size :</b>		
<b>Document Date:</b>	2/15/2002			<b>Submitted By:</b>	(REGULATOR)	
<b>Type:</b>	OTHER REPORT / DOCUMENT			<b>Submitted:</b>		
<b>Title:</b>	TRANSMITTAL OF REPORT OF WELL ABANDONMENT (NO REPORT)					
<b>Title Link:</b>					<a href="https://geotracker.waterboards.ca.gov/view_documents?global_id=T0600100054&amp;document_id=5784116">https://geotracker.waterboards.ca.gov/view_documents?global_id=T0600100054&amp;document_id=5784116</a>	
<b>Document Type:</b>	Site Documents			<b>Size :</b>		
<b>Document Date:</b>	1/8/2002			<b>Submitted By:</b>	(REGULATOR)	
<b>Type:</b>	TECHNICAL CORRESPONDENCE / ASSISTANCE / OTHER			<b>Submitted:</b>		
<b>Title:</b>	APPLICATION FOR INSTALLATION, DESTRUCTION OR MODIFICATION OF MONITORING WELLS OR SOIL BORINGS					
<b>Title Link:</b>					<a href="https://geotracker.waterboards.ca.gov/view_documents?global_id=T0600100054&amp;enforcement_id=6177604">https://geotracker.waterboards.ca.gov/view_documents?global_id=T0600100054&amp;enforcement_id=6177604</a>	
<b>Document Type:</b>	Site Documents			<b>Size :</b>		
<b>Document Date:</b>	12/17/2001			<b>Submitted By:</b>	(REGULATOR)	
<b>Type:</b>	CLOSURE/NO FURTHER ACTION LETTER			<b>Submitted:</b>		
<b>Title:</b>	CASE CLOSURE LETTER					

<b>Map Key</b>	<b>Number of Records</b>	<b>Direction</b>	<b>Distance (mi/ft)</b>	<b>Elev/Diff (ft)</b>	<b>Site</b>	<b>DB</b>
<b>Title Link:</b>		<a href="https://geotracker.waterboards.ca.gov/view_documents?global_id=T0600100054&amp;enforcement_id=6057028">https://geotracker.waterboards.ca.gov/view_documents?global_id=T0600100054&amp;enforcement_id=6057028</a>				
<b>Document Type:</b>	Site Documents				<b>Size :</b>	
<b>Document Date:</b>	12/17/2001				<b>Submitted By:</b>	(REGULATOR)
<b>Type:</b>	CLOSURE/NO FURTHER ACTION LETTER				<b>Submitted:</b>	
<b>Title:</b>	CLOSURE LETTER					
<b>Title Link:</b>		<a href="https://geotracker.waterboards.ca.gov/view_documents?global_id=T0600100054&amp;enforcement_id=6177603">https://geotracker.waterboards.ca.gov/view_documents?global_id=T0600100054&amp;enforcement_id=6177603</a>				
<b>Document Type:</b>	Site Documents				<b>Size :</b>	
<b>Document Date:</b>	12/12/2001				<b>Submitted By:</b>	(REGULATOR)
<b>Type:</b>	OTHER REPORT / DOCUMENT				<b>Submitted:</b>	
<b>Title:</b>	TANK TESTING DOCUMENTS					
<b>Title Link:</b>		<a href="https://geotracker.waterboards.ca.gov/view_documents?global_id=T0600100054&amp;document_id=5784234">https://geotracker.waterboards.ca.gov/view_documents?global_id=T0600100054&amp;document_id=5784234</a>				
<b>Document Type:</b>	Site Documents				<b>Size :</b>	
<b>Document Date:</b>	12/3/2001				<b>Submitted By:</b>	(REGULATOR)
<b>Type:</b>	TECHNICAL CORRESPONDENCE / ASSISTANCE / OTHER				<b>Submitted:</b>	
<b>Title:</b>	REQUEST FOR NFA					
<b>Title Link:</b>		<a href="https://geotracker.waterboards.ca.gov/view_documents?global_id=T0600100054&amp;enforcement_id=6177602">https://geotracker.waterboards.ca.gov/view_documents?global_id=T0600100054&amp;enforcement_id=6177602</a>				
<b>Document Type:</b>	Site Documents				<b>Size :</b>	
<b>Document Date:</b>	10/2/2001				<b>Submitted By:</b>	(REGULATOR)
<b>Type:</b>	OTHER REPORT / DOCUMENT				<b>Submitted:</b>	
<b>Title:</b>	EVALUATION OF ENVIRONMENTAL AND HUMAN HEALTH RISKS					
<b>Title Link:</b>		<a href="https://geotracker.waterboards.ca.gov/view_documents?global_id=T0600100054&amp;document_id=5784230">https://geotracker.waterboards.ca.gov/view_documents?global_id=T0600100054&amp;document_id=5784230</a>				
<b>Document Type:</b>	Site Documents				<b>Size :</b>	
<b>Document Date:</b>	9/19/2001				<b>Submitted By:</b>	(REGULATOR)
<b>Type:</b>	OTHER REPORT / DOCUMENT				<b>Submitted:</b>	
<b>Title:</b>	HAZARDOUS MATERIALS SPILL REPORT					
<b>Title Link:</b>		<a href="https://geotracker.waterboards.ca.gov/view_documents?global_id=T0600100054&amp;document_id=5784222">https://geotracker.waterboards.ca.gov/view_documents?global_id=T0600100054&amp;document_id=5784222</a>				
<b>Document Type:</b>	Site Documents				<b>Size :</b>	
<b>Document Date:</b>	9/19/2001				<b>Submitted By:</b>	(REGULATOR)
<b>Type:</b>	SITE VISIT / INSPECTION / SAMPLING				<b>Submitted:</b>	
<b>Title:</b>	INSPECTION FORM					
<b>Title Link:</b>		<a href="https://geotracker.waterboards.ca.gov/view_documents?global_id=T0600100054&amp;enforcement_id=6177605">https://geotracker.waterboards.ca.gov/view_documents?global_id=T0600100054&amp;enforcement_id=6177605</a>				
<b>Document Type:</b>	Site Documents				<b>Size :</b>	
<b>Document Date:</b>	6/9/2001				<b>Submitted By:</b>	(REGULATOR)
<b>Type:</b>	TECHNICAL CORRESPONDENCE / ASSISTANCE / OTHER				<b>Submitted:</b>	
<b>Title:</b>	TMD RECEIVED REPORT					
<b>Title Link:</b>		<a href="https://geotracker.waterboards.ca.gov/view_documents?global_id=T0600100054&amp;enforcement_id=6177595">https://geotracker.waterboards.ca.gov/view_documents?global_id=T0600100054&amp;enforcement_id=6177595</a>				
<b>Document Type:</b>	Monitoring Reports				<b>Size :</b>	1,032 KB
<b>Document Date:</b>	4/17/2000				<b>Submitted By:</b>	(REGULATOR)
<b>Type:</b>	MONITORING REPORT - QUARTERLY				<b>Submitted:</b>	
<b>Title:</b>	QUARTERLY MONITORING -					
<b>Title Link:</b>		<a href="https://geotracker.waterboards.ca.gov/regulators/deliverable_documents/2589355289/04%2D17%2D00%20Part%20of%20unknown%20report%2Epdf">https://geotracker.waterboards.ca.gov/regulators/deliverable_documents/2589355289/04%2D17%2D00%20Part%20of%20unknown%20report%2Epdf</a>				
<b>Document Type:</b>	Monitoring Reports				<b>Size :</b>	8,051 KB
<b>Document Date:</b>	4/17/2000				<b>Submitted By:</b>	(REGULATOR)
<b>Type:</b>	MONITORING REPORT - QUARTERLY				<b>Submitted:</b>	
<b>Title:</b>	QUARTERLY MONITORING -					
<b>Title Link:</b>		<a href="https://geotracker.waterboards.ca.gov/regulators/deliverable_documents/2589355289/04%2D17%2D00%20Quarterly%20Monitoring%2Epdf">https://geotracker.waterboards.ca.gov/regulators/deliverable_documents/2589355289/04%2D17%2D00%20Quarterly%20Monitoring%2Epdf</a>				
<b>Document Type:</b>	Site Documents				<b>Size :</b>	
<b>Document Date:</b>	1/1/2000				<b>Submitted By:</b>	(REGULATOR)
<b>Type:</b>	CORRESPONDENCE				<b>Submitted:</b>	
<b>Title:</b>	VARIOUS 90'S CORRESPONDENCE					
<b>Title Link:</b>		<a href="https://geotracker.waterboards.ca.gov/view_documents?global_id=T0600100054&amp;document_id=5784242">https://geotracker.waterboards.ca.gov/view_documents?global_id=T0600100054&amp;document_id=5784242</a>				
<b>Document Type:</b>	Site Documents				<b>Size :</b>	
<b>Document Date:</b>	1/1/2000				<b>Submitted By:</b>	(REGULATOR)
<b>Type:</b>	CORRESPONDENCE				<b>Submitted:</b>	



<b>Map Key</b>	<b>Number of Records</b>	<b>Direction</b>	<b>Distance (mi/ft)</b>	<b>Elev/Diff (ft)</b>	<b>Site</b>	<b>DB</b>
<b>Title:</b>		VARIOUS 00S CORRESPONDENCE				
<b>Title Link:</b>		<a href="https://geotracker.waterboards.ca.gov/view_documents?global_id=T0600100054&amp;document_id=5784241">https://geotracker.waterboards.ca.gov/view_documents?global_id=T0600100054&amp;document_id=5784241</a>				
<b>Document Type:</b>	Monitoring Reports			<b>Size :</b>	18,036 KB	
<b>Document Date:</b>	11/30/1999			<b>Submitted By:</b>	(REGULATOR)	
<b>Type:</b>	MONITORING REPORT - QUARTERLY					
<b>Title:</b>	REPORT OF QUARTERLY GROUNDWATER MONITORING -					
<b>Title Link:</b>	<a href="https://geotracker.waterboards.ca.gov/regulators/deliverable_documents/2740162491/11%2D30%2D99%20Report%20of%20Quarterly%20GW%20Monitoring%2Epdf">https://geotracker.waterboards.ca.gov/regulators/deliverable_documents/2740162491/11%2D30%2D99%20Report%20of%20Quarterly%20GW%20Monitoring%2Epdf</a>					
<b>Document Type:</b>	Site Documents			<b>Size :</b>		
<b>Document Date:</b>	7/1/1999			<b>Submitted By:</b>	(REGULATOR)	
<b>Type:</b>	SOIL AND WATER INVESTIGATION WORKPLAN					
<b>Title:</b>	WORKPLAN TO CONDUCT SOIL AND GROUNDWATER INVESTIGATION					
<b>Title Link:</b>	<a href="https://geotracker.waterboards.ca.gov/view_documents?global_id=T0600100054&amp;document_id=5784214">https://geotracker.waterboards.ca.gov/view_documents?global_id=T0600100054&amp;document_id=5784214</a>					
<b>Document Type:</b>	Site Documents			<b>Size :</b>		
<b>Document Date:</b>	1/4/1999			<b>Submitted By:</b>	(REGULATOR)	
<b>Type:</b>	SOIL AND WATER INVESTIGATION REPORT					
<b>Title:</b>	REPORT OF SOIL AND GROUNDWATER INVESTIGATION					
<b>Title Link:</b>	<a href="https://geotracker.waterboards.ca.gov/view_documents?global_id=T0600100054&amp;document_id=5784102">https://geotracker.waterboards.ca.gov/view_documents?global_id=T0600100054&amp;document_id=5784102</a>					
<b>Document Type:</b>	Site Documents			<b>Size :</b>		
<b>Document Date:</b>	3/31/1998			<b>Submitted By:</b>	(REGULATOR)	
<b>Type:</b>	OTHER REPORT / DOCUMENT					
<b>Title:</b>	HAZARDOUS WASTE GENERATOR INFORMATION					
<b>Title Link:</b>	<a href="https://geotracker.waterboards.ca.gov/view_documents?global_id=T0600100054&amp;document_id=5784129">https://geotracker.waterboards.ca.gov/view_documents?global_id=T0600100054&amp;document_id=5784129</a>					
<b>Document Type:</b>	Site Documents			<b>Size :</b>		
<b>Document Date:</b>	3/3/1998			<b>Submitted By:</b>	(REGULATOR)	
<b>Type:</b>	OTHER REPORT / DOCUMENT					
<b>Title:</b>	TRANSMITTAL FOR SITE CHARACTERIZATION REPORT (NO REPORT INCLUDED)					
<b>Title Link:</b>	<a href="https://geotracker.waterboards.ca.gov/view_documents?global_id=T0600100054&amp;document_id=5784125">https://geotracker.waterboards.ca.gov/view_documents?global_id=T0600100054&amp;document_id=5784125</a>					
<b>Document Type:</b>	Site Documents			<b>Size :</b>		
<b>Document Date:</b>	2/8/1996			<b>Submitted By:</b>	(REGULATOR)	
<b>Type:</b>	OTHER WORKPLAN					
<b>Title:</b>	WORKPLAN FOR REMOVAL AND CLOSURE OF AGGREGATE HOPPER					
<b>Title Link:</b>	<a href="https://geotracker.waterboards.ca.gov/view_documents?global_id=T0600100054&amp;document_id=5784115">https://geotracker.waterboards.ca.gov/view_documents?global_id=T0600100054&amp;document_id=5784115</a>					
<b>Document Type:</b>	Site Documents			<b>Size :</b>		
<b>Document Date:</b>	9/22/1995			<b>Submitted By:</b>	(REGULATOR)	
<b>Type:</b>	OTHER REPORT / DOCUMENT					
<b>Title:</b>	MISCELLANEOUS FIGURES FROM UNKNOWN REPORT					
<b>Title Link:</b>	<a href="https://geotracker.waterboards.ca.gov/view_documents?global_id=T0600100054&amp;document_id=5784224">https://geotracker.waterboards.ca.gov/view_documents?global_id=T0600100054&amp;document_id=5784224</a>					
<b>Document Type:</b>	Site Documents			<b>Size :</b>		
<b>Document Date:</b>	7/6/1995			<b>Submitted By:</b>	(REGULATOR)	
<b>Type:</b>	OTHER WORKPLAN					
<b>Title:</b>	WORKPLAN FOR GROUNDWATER INVESTIGATION					
<b>Title Link:</b>	<a href="https://geotracker.waterboards.ca.gov/view_documents?global_id=T0600100054&amp;document_id=5784215">https://geotracker.waterboards.ca.gov/view_documents?global_id=T0600100054&amp;document_id=5784215</a>					
<b>Document Type:</b>	Site Documents			<b>Size :</b>		
<b>Document Date:</b>	6/10/1995			<b>Submitted By:</b>	(REGULATOR)	
<b>Type:</b>	OTHER REPORT / DOCUMENT					
<b>Title:</b>	FOUNDATION PLANS					
<b>Title Link:</b>	<a href="https://geotracker.waterboards.ca.gov/view_documents?global_id=T0600100054&amp;document_id=5784239">https://geotracker.waterboards.ca.gov/view_documents?global_id=T0600100054&amp;document_id=5784239</a>					
<b>Document Type:</b>	Site Documents			<b>Size :</b>		
<b>Document Date:</b>	5/23/1995			<b>Submitted By:</b>	(REGULATOR)	
<b>Type:</b>	SOIL AND WATER INVESTIGATION REPORT					
<b>Title:</b>	REPORT OF SOIL AND GROUNDWATER INVESTIGATION					
<b>Title Link:</b>	<a href="https://geotracker.waterboards.ca.gov/view_documents?global_id=T0600100054&amp;document_id=5784210">https://geotracker.waterboards.ca.gov/view_documents?global_id=T0600100054&amp;document_id=5784210</a>					
<b>Document Type:</b>	Site Documents			<b>Size :</b>		
<b>Document Date:</b>	5/4/1995			<b>Submitted By:</b>	(REGULATOR)	

<b>Map Key</b>	<b>Number of Records</b>	<b>Direction</b>	<b>Distance (mi/ft)</b>	<b>Elev/Diff (ft)</b>	<b>Site</b>	<b>DB</b>
<b>Type:</b>	OTHER REPORT / DOCUMENT				<b>Submitted:</b>	
<b>Title:</b>	UST REMOVAL ASSESSMENT REPORT					
<b>Title Link:</b>	https://geotracker.waterboards.ca.gov/view_documents?global_id=T0600100054&document_id=5784138					
<b>Document Type:</b>	Site Documents				<b>Size :</b>	
<b>Document Date:</b>	5/3/1995				<b>Submitted By:</b>	(REGULATOR)
<b>Type:</b>	TANK REMOVAL REPORT / UST SAMPLING REPORT				<b>Submitted:</b>	
<b>Title:</b>	UST REMOVAL ASSESSMENT REPORT					
<b>Title Link:</b>	https://geotracker.waterboards.ca.gov/view_documents?global_id=T0600100054&document_id=5784137					
<b>Document Type:</b>	Site Documents				<b>Size :</b>	
<b>Document Date:</b>	3/24/1995				<b>Submitted By:</b>	(REGULATOR)
<b>Type:</b>	OTHER REPORT / DOCUMENT				<b>Submitted:</b>	
<b>Title:</b>	REPORT ON SITE FIRE SAFETY					
<b>Title Link:</b>	https://geotracker.waterboards.ca.gov/view_documents?global_id=T0600100054&document_id=5784128					
<b>Document Type:</b>	Site Documents				<b>Size :</b>	
<b>Document Date:</b>	3/1/1995				<b>Submitted By:</b>	(REGULATOR)
<b>Type:</b>	OTHER REPORT / DOCUMENT				<b>Submitted:</b>	
<b>Title:</b>	MISCELLANEOUS FIGURES FROM UNKNOWN REPORT					
<b>Title Link:</b>	https://geotracker.waterboards.ca.gov/view_documents?global_id=T0600100054&document_id=5784121					
<b>Document Type:</b>	Site Documents				<b>Size :</b>	
<b>Document Date:</b>	1/24/1995				<b>Submitted By:</b>	(REGULATOR)
<b>Type:</b>	OTHER REPORT / DOCUMENT				<b>Submitted:</b>	
<b>Title:</b>	MEETING INFORMATION					
<b>Title Link:</b>	https://geotracker.waterboards.ca.gov/view_documents?global_id=T0600100054&document_id=5784111					
<b>Document Type:</b>	Site Documents				<b>Size :</b>	
<b>Document Date:</b>	5/4/1994				<b>Submitted By:</b>	(REGULATOR)
<b>Type:</b>	STAFF LETTER				<b>Submitted:</b>	
<b>Title:</b>	CONDITIONS RELATING TO FLAMMABLE AND COMBUSTIBLES					
<b>Title Link:</b>	https://geotracker.waterboards.ca.gov/view_documents?global_id=T0600100054&enforcement_id=6177509					
<b>Document Type:</b>	Site Documents				<b>Size :</b>	
<b>Document Date:</b>	4/3/1994				<b>Submitted By:</b>	(REGULATOR)
<b>Type:</b>	OTHER REPORT / DOCUMENT				<b>Submitted:</b>	
<b>Title:</b>	INFORMATION ABOUT MEETING					
<b>Title Link:</b>	https://geotracker.waterboards.ca.gov/view_documents?global_id=T0600100054&document_id=5784131					
<b>Document Type:</b>	Site Documents				<b>Size :</b>	
<b>Document Date:</b>	3/15/1994				<b>Submitted By:</b>	(REGULATOR)
<b>Type:</b>	OTHER REPORT / DOCUMENT				<b>Submitted:</b>	
<b>Title:</b>	HEALTH AND SAFETY PLAN AND PRELIMINARY SITE CHARACTERIZATION INVESTIGATION REPORT					
<b>Title Link:</b>	https://geotracker.waterboards.ca.gov/view_documents?global_id=T0600100054&document_id=5784127					
<b>Document Type:</b>	Site Documents				<b>Size :</b>	
<b>Document Date:</b>	3/2/1994				<b>Submitted By:</b>	(REGULATOR)
<b>Type:</b>	OTHER WORKPLAN				<b>Submitted:</b>	
<b>Title:</b>	WORKPLAN FOR SUMP SLUDGE REMOVAL					
<b>Title Link:</b>	https://geotracker.waterboards.ca.gov/view_documents?global_id=T0600100054&document_id=5784124					
<b>Document Type:</b>	Site Documents				<b>Size :</b>	
<b>Document Date:</b>	1/4/1994				<b>Submitted By:</b>	(REGULATOR)
<b>Type:</b>	OTHER REPORT / DOCUMENT				<b>Submitted:</b>	
<b>Title:</b>	STORMWATER COMPLIANCE					
<b>Title Link:</b>	https://geotracker.waterboards.ca.gov/view_documents?global_id=T0600100054&document_id=5784101					
<b>Document Type:</b>	Site Documents				<b>Size :</b>	
<b>Document Date:</b>	9/20/1993				<b>Submitted By:</b>	(REGULATOR)
<b>Type:</b>	OTHER WORKPLAN				<b>Submitted:</b>	
<b>Title:</b>	STORMWATER POLLUTION PREVENTION PLAN					
<b>Title Link:</b>	https://geotracker.waterboards.ca.gov/view_documents?global_id=T0600100054&document_id=5784223					
<b>Document Type:</b>	Site Documents				<b>Size :</b>	
<b>Document Date:</b>	9/20/1993				<b>Submitted By:</b>	(REGULATOR)
<b>Type:</b>	OTHER REPORT / DOCUMENT				<b>Submitted:</b>	
<b>Title:</b>	STORMWATER POLLUTION PREVENTION PLAN					

<b>Map Key</b>	<b>Number of Records</b>	<b>Direction</b>	<b>Distance (mi/ft)</b>	<b>Elev/Diff (ft)</b>	<b>Site</b>	<b>DB</b>
<b>Title Link:</b>					<a href="https://geotracker.waterboards.ca.gov/view_documents?global_id=T0600100054&amp;document_id=5787933">https://geotracker.waterboards.ca.gov/view_documents?global_id=T0600100054&amp;document_id=5787933</a>	
<b>Document Type:</b>	Site Documents			<b>Size :</b>		
<b>Document Date:</b>	7/1/1993			<b>Submitted By:</b>	(REGULATOR)	
<b>Type:</b>	OTHER REPORT / DOCUMENT			<b>Submitted:</b>		
<b>Title:</b>	ANNUAL REPORT FOR STORMWATER DISCHARGES					
<b>Title Link:</b>					<a href="https://geotracker.waterboards.ca.gov/view_documents?global_id=T0600100054&amp;document_id=5784213">https://geotracker.waterboards.ca.gov/view_documents?global_id=T0600100054&amp;document_id=5784213</a>	
<b>Document Type:</b>	Site Documents			<b>Size :</b>		
<b>Document Date:</b>	1/14/1993			<b>Submitted By:</b>	(REGULATOR)	
<b>Type:</b>	OTHER REPORT / DOCUMENT			<b>Submitted:</b>		
<b>Title:</b>	HAZARDOUS MATERIALS MANAGEMENT PLAN					
<b>Title Link:</b>					<a href="https://geotracker.waterboards.ca.gov/view_documents?global_id=T0600100054&amp;document_id=5784107">https://geotracker.waterboards.ca.gov/view_documents?global_id=T0600100054&amp;document_id=5784107</a>	
<b>Document Type:</b>	Site Documents			<b>Size :</b>		
<b>Document Date:</b>	1/13/1993			<b>Submitted By:</b>	(REGULATOR)	
<b>Type:</b>	CORRESPONDENCE			<b>Submitted:</b>		
<b>Title:</b>	CORRESPONDENCE REGARDING SPILL					
<b>Title Link:</b>					<a href="https://geotracker.waterboards.ca.gov/view_documents?global_id=T0600100054&amp;document_id=5784106">https://geotracker.waterboards.ca.gov/view_documents?global_id=T0600100054&amp;document_id=5784106</a>	
<b>Document Type:</b>	Site Documents			<b>Size :</b>		
<b>Document Date:</b>	1/6/1993			<b>Submitted By:</b>	(REGULATOR)	
<b>Type:</b>	OTHER REPORT / DOCUMENT			<b>Submitted:</b>		
<b>Title:</b>	HAZARDOUS MATERIALS INFORMATION					
<b>Title Link:</b>					<a href="https://geotracker.waterboards.ca.gov/view_documents?global_id=T0600100054&amp;document_id=5784103">https://geotracker.waterboards.ca.gov/view_documents?global_id=T0600100054&amp;document_id=5784103</a>	
<b>Document Type:</b>	Site Documents			<b>Size :</b>		
<b>Document Date:</b>	1/6/1993			<b>Submitted By:</b>	(REGULATOR)	
<b>Type:</b>	OTHER REPORT / DOCUMENT			<b>Submitted:</b>		
<b>Title:</b>	SITE PHOTOGRAPHS					
<b>Title Link:</b>					<a href="https://geotracker.waterboards.ca.gov/view_documents?global_id=T0600100054&amp;document_id=5784104">https://geotracker.waterboards.ca.gov/view_documents?global_id=T0600100054&amp;document_id=5784104</a>	
<b>Document Type:</b>	Site Documents			<b>Size :</b>		
<b>Document Date:</b>	11/30/1992			<b>Submitted By:</b>	(REGULATOR)	
<b>Type:</b>	OTHER REPORT / DOCUMENT			<b>Submitted:</b>		
<b>Title:</b>	GROUP MONITORING PLAN					
<b>Title Link:</b>					<a href="https://geotracker.waterboards.ca.gov/view_documents?global_id=T0600100054&amp;document_id=5784232">https://geotracker.waterboards.ca.gov/view_documents?global_id=T0600100054&amp;document_id=5784232</a>	
<b>Document Type:</b>	Site Documents			<b>Size :</b>		
<b>Document Date:</b>	11/23/1992			<b>Submitted By:</b>	(REGULATOR)	
<b>Type:</b>	OTHER REPORT / DOCUMENT			<b>Submitted:</b>		
<b>Title:</b>	GROUP MONITORING PLAN					
<b>Title Link:</b>					<a href="https://geotracker.waterboards.ca.gov/view_documents?global_id=T0600100054&amp;document_id=5784231">https://geotracker.waterboards.ca.gov/view_documents?global_id=T0600100054&amp;document_id=5784231</a>	
<b>Document Type:</b>	Site Documents			<b>Size :</b>		
<b>Document Date:</b>	8/11/1992			<b>Submitted By:</b>	(REGULATOR)	
<b>Type:</b>	SITE VISIT / INSPECTION / SAMPLING			<b>Submitted:</b>		
<b>Title:</b>	ALAMEDA COUNTY URBAN RUNOFF CLEAN WATER PROGRAM INSPECTION					
<b>Title Link:</b>					<a href="https://geotracker.waterboards.ca.gov/view_documents?global_id=T0600100054&amp;enforcement_id=6177596">https://geotracker.waterboards.ca.gov/view_documents?global_id=T0600100054&amp;enforcement_id=6177596</a>	
<b>Document Type:</b>	Site Documents			<b>Size :</b>		
<b>Document Date:</b>	8/11/1992			<b>Submitted By:</b>	(REGULATOR)	
<b>Type:</b>	OTHER REPORT / DOCUMENT			<b>Submitted:</b>		
<b>Title:</b>	ALAMEDA COUNTY URBAN RUNOFF CLEAN WATER PROGRAM - INSPECTION CHECKLIST					
<b>Title Link:</b>					<a href="https://geotracker.waterboards.ca.gov/view_documents?global_id=T0600100054&amp;document_id=5787932">https://geotracker.waterboards.ca.gov/view_documents?global_id=T0600100054&amp;document_id=5787932</a>	
<b>Document Type:</b>	Site Documents			<b>Size :</b>		
<b>Document Date:</b>	6/26/1992			<b>Submitted By:</b>	(REGULATOR)	
<b>Type:</b>	OTHER REPORT / DOCUMENT			<b>Submitted:</b>		
<b>Title:</b>	HAZARDOUS MATERIALS BUSINESS PLAN - MAPS NOT INCLUDED					
<b>Title Link:</b>					<a href="https://geotracker.waterboards.ca.gov/view_documents?global_id=T0600100054&amp;document_id=5787935">https://geotracker.waterboards.ca.gov/view_documents?global_id=T0600100054&amp;document_id=5787935</a>	
<b>Document Type:</b>	Site Documents			<b>Size :</b>		
<b>Document Date:</b>	2/5/1992			<b>Submitted By:</b>	(REGULATOR)	
<b>Type:</b>	OTHER REPORT / DOCUMENT			<b>Submitted:</b>		
<b>Title:</b>	CHEMICAL INFORMATION					
<b>Title Link:</b>					<a href="https://geotracker.waterboards.ca.gov/view_documents?global_id=T0600100054&amp;document_id=5784113">https://geotracker.waterboards.ca.gov/view_documents?global_id=T0600100054&amp;document_id=5784113</a>	
<b>Document Type:</b>	Site Documents			<b>Size :</b>		

<b>Map Key</b>	<b>Number of Records</b>	<b>Direction</b>	<b>Distance (mi/ft)</b>	<b>Elev/Diff (ft)</b>	<b>Site</b>	<b>DB</b>
<b>Document Date:</b>	12/26/1991				<b>Submitted By:</b> (REGULATOR)	
<b>Type:</b>	OTHER REPORT / DOCUMENT				<b>Submitted:</b>	
<b>Title:</b>	HAZARDOUS WASTE GENERATOR OFFICIAL INSPECTION REPORTS					
<b>Title Link:</b>	<a href="https://geotracker.waterboards.ca.gov/view_documents?global_id=T0600100054&amp;document_id=5784237">https://geotracker.waterboards.ca.gov/view_documents?global_id=T0600100054&amp;document_id=5784237</a>					
<b>Document Type:</b>	Site Documents				<b>Size :</b>	
<b>Document Date:</b>	4/15/1991				<b>Submitted By:</b> (REGULATOR)	
<b>Type:</b>	OTHER REPORT / DOCUMENT				<b>Submitted:</b>	
<b>Title:</b>	COPIES OF COMPLAINTS					
<b>Title Link:</b>	<a href="https://geotracker.waterboards.ca.gov/view_documents?global_id=T0600100054&amp;document_id=5784133">https://geotracker.waterboards.ca.gov/view_documents?global_id=T0600100054&amp;document_id=5784133</a>					
<b>Document Type:</b>	Site Documents				<b>Size :</b>	
<b>Document Date:</b>	2/26/1991				<b>Submitted By:</b> (REGULATOR)	
<b>Type:</b>	SITE VISIT / INSPECTION / SAMPLING				<b>Submitted:</b>	
<b>Title:</b>	HAZARDOUS WASTE GENERATOR INSPECTION REPORT					
<b>Title Link:</b>	<a href="https://geotracker.waterboards.ca.gov/view_documents?global_id=T0600100054&amp;enforcement_id=6181084">https://geotracker.waterboards.ca.gov/view_documents?global_id=T0600100054&amp;enforcement_id=6181084</a>					
<b>Document Type:</b>	Site Documents				<b>Size :</b>	
<b>Document Date:</b>	9/10/1990				<b>Submitted By:</b> (REGULATOR)	
<b>Type:</b>	OTHER REPORT / DOCUMENT				<b>Submitted:</b>	
<b>Title:</b>	HAZARDOUS MATERIALS BILLING INFORMATION					
<b>Title Link:</b>	<a href="https://geotracker.waterboards.ca.gov/view_documents?global_id=T0600100054&amp;document_id=5787928">https://geotracker.waterboards.ca.gov/view_documents?global_id=T0600100054&amp;document_id=5787928</a>					
<b>Document Type:</b>	Site Documents				<b>Size :</b>	
<b>Document Date:</b>	4/24/1990				<b>Submitted By:</b> (REGULATOR)	
<b>Type:</b>	TANK REMOVAL REPORT / UST SAMPLING REPORT				<b>Submitted:</b>	
<b>Title:</b>	UST REMOVAL					
<b>Title Link:</b>	<a href="https://geotracker.waterboards.ca.gov/view_documents?global_id=T0600100054&amp;document_id=5784136">https://geotracker.waterboards.ca.gov/view_documents?global_id=T0600100054&amp;document_id=5784136</a>					
<b>Document Type:</b>	Site Documents				<b>Size :</b>	
<b>Document Date:</b>	2/27/1990				<b>Submitted By:</b> (REGULATOR)	
<b>Type:</b>	OTHER REPORT / DOCUMENT				<b>Submitted:</b>	
<b>Title:</b>	LABORATORY ANALYTICAL RESULTS					
<b>Title Link:</b>	<a href="https://geotracker.waterboards.ca.gov/view_documents?global_id=T0600100054&amp;document_id=5784120">https://geotracker.waterboards.ca.gov/view_documents?global_id=T0600100054&amp;document_id=5784120</a>					
<b>Document Type:</b>	Site Documents				<b>Size :</b>	
<b>Document Date:</b>	2/20/1990				<b>Submitted By:</b> (REGULATOR)	
<b>Type:</b>	OTHER REPORT / DOCUMENT				<b>Submitted:</b>	
<b>Title:</b>	ANALYTICAL RESULTS					
<b>Title Link:</b>	<a href="https://geotracker.waterboards.ca.gov/view_documents?global_id=T0600100054&amp;document_id=5784118">https://geotracker.waterboards.ca.gov/view_documents?global_id=T0600100054&amp;document_id=5784118</a>					
<b>Document Type:</b>	Site Documents				<b>Size :</b>	
<b>Document Date:</b>	1/4/1990				<b>Submitted By:</b> (REGULATOR)	
<b>Type:</b>	OTHER REPORT / DOCUMENT				<b>Submitted:</b>	
<b>Title:</b>	HAZARDOUS MATERIALS EVALUATION					
<b>Title Link:</b>	<a href="https://geotracker.waterboards.ca.gov/view_documents?global_id=T0600100054&amp;document_id=5789943">https://geotracker.waterboards.ca.gov/view_documents?global_id=T0600100054&amp;document_id=5789943</a>					
<b>Document Type:</b>	Site Documents				<b>Size :</b>	
<b>Document Date:</b>	1/1/1990				<b>Submitted By:</b> (REGULATOR)	
<b>Type:</b>	OTHER REPORT / DOCUMENT				<b>Submitted:</b>	
<b>Title:</b>	TABLES FROM UNKNOWN REPORT					
<b>Title Link:</b>	<a href="https://geotracker.waterboards.ca.gov/view_documents?global_id=T0600100054&amp;document_id=5784100">https://geotracker.waterboards.ca.gov/view_documents?global_id=T0600100054&amp;document_id=5784100</a>					
<b>Document Type:</b>	Site Documents				<b>Size :</b>	
<b>Document Date:</b>	1/1/1990				<b>Submitted By:</b> (REGULATOR)	
<b>Type:</b>	CORRESPONDENCE				<b>Submitted:</b>	
<b>Title:</b>	TECHNICAL CORRESPONDENCE FROM THE 90S					
<b>Title Link:</b>	<a href="https://geotracker.waterboards.ca.gov/view_documents?global_id=T0600100054&amp;document_id=5787937">https://geotracker.waterboards.ca.gov/view_documents?global_id=T0600100054&amp;document_id=5787937</a>					
<b>Document Type:</b>	Site Documents				<b>Size :</b>	
<b>Document Date:</b>	9/1/1989				<b>Submitted By:</b> (REGULATOR)	
<b>Type:</b>	OTHER REPORT / DOCUMENT				<b>Submitted:</b>	
<b>Title:</b>	CHEVRON MATERIAL INFORMATION BULLETIN					
<b>Title Link:</b>	<a href="https://geotracker.waterboards.ca.gov/view_documents?global_id=T0600100054&amp;document_id=5784221">https://geotracker.waterboards.ca.gov/view_documents?global_id=T0600100054&amp;document_id=5784221</a>					
<b>Document Type:</b>	Site Documents				<b>Size :</b>	
<b>Document Date:</b>	3/23/1989				<b>Submitted By:</b> (REGULATOR)	
<b>Type:</b>	OTHER REPORT / DOCUMENT				<b>Submitted:</b>	

Map Key	Number of Records	Direction	Distance (mi/ft)	Elev/Diff (ft)	Site	DB
---------	-------------------	-----------	------------------	----------------	------	----

**Title:** HAZARDOUS MATERIALS INFORMATION  
**Title Link:** [https://geotracker.waterboards.ca.gov/view\\_documents?global\\_id=T0600100054&document\\_id=5787925](https://geotracker.waterboards.ca.gov/view_documents?global_id=T0600100054&document_id=5787925)

**Document Type:** Site Documents **Size :**  
**Document Date:** 10/2/1986 **Submitted By:** (REGULATOR)  
**Type:** OTHER REPORT / DOCUMENT **Submitted:**  
**Title:** INFORMATION ABOUT FIRE  
**Title Link:** [https://geotracker.waterboards.ca.gov/view\\_documents?global\\_id=T0600100054&document\\_id=5787930](https://geotracker.waterboards.ca.gov/view_documents?global_id=T0600100054&document_id=5787930)

**Document Type:** Site Documents **Size :**  
**Document Date:** 6/22/1986 **Submitted By:** (REGULATOR)  
**Type:** OTHER REPORT / DOCUMENT **Submitted:**  
**Title:** MEMOS  
**Title Link:** [https://geotracker.waterboards.ca.gov/view\\_documents?global\\_id=T0600100054&document\\_id=5787926](https://geotracker.waterboards.ca.gov/view_documents?global_id=T0600100054&document_id=5787926)

**Document Type:** Site Documents **Size :**  
**Document Date:** 1/1/1980 **Submitted By:** (REGULATOR)  
**Type:** OTHER REPORT / DOCUMENT **Submitted:**  
**Title:** TECHNICAL CORRESPONDENCE FROM THE 1980S  
**Title Link:** [https://geotracker.waterboards.ca.gov/view\\_documents?global\\_id=T0600100054&document\\_id=5787929](https://geotracker.waterboards.ca.gov/view_documents?global_id=T0600100054&document_id=5787929)

<a href="#">188</a>	1 of 2	NE	0.31 / 1,615.74	61.32 / 29	2371 SAN PABLO AVENUE 2371 SAN PABLO AVENUE BERKELEY CA 94702	VCP
---------------------	--------	----	--------------------	---------------	---	-----

<b>Estor/EPA ID:</b> 60002253	<b>Permit Renewal Lead:</b>
<b>Site Code:</b> 202058	<b>Project Manager:</b> PARAG SHAH
<b>Nat Priority List:</b> NO	<b>Supervisor:</b> WHITNEY SMITH
<b>Acres:</b> 1.13 ACRES	<b>Public Partici Spclst:</b>
<b>Special Program:</b>	<b>Census Tract:</b> 6001423100
<b>Funding:</b> SITE PROPONENT	<b>County:</b> ALAMEDA
<b>Assembly District:</b> , 15	<b>Latitude:</b> 37.863399
<b>Senate District:</b> , 09	<b>Longitude:</b> -122.290038
<b>School District:</b>	
<b>APN:</b> NONE SPECIFIED	
<b>Cleanup Status:</b> ACTIVE AS OF 10/1/2015	
<b>Cleanup Oversight Agencies:</b> DTSC - SITE CLEANUP PROGRAM - LEAD AGENCY	
<b>Site Type:</b> VOLUNTARY CLEANUP	
<b>Office:</b> CLEANUP BERKELEY	
<b>Past Use that Caused Contam:</b> DRY CLEANING	
<b>Potential Media Affected:</b> SOIL, SOIL VAPOR	
<b>Potential Contamin of Concern:</b>	

TETRACHLOROETHYLENE (PCE)

**Site History:**

The Site is approximately 4,617.47 square feet (0.106 acres) in size and is bordered by Chaucer Street and Channing Way. The property was formerly occupied by a dry-cleaning establishment between the 1970's and the 1990's. The property is currently developed with a mixed use residential/commercial building, garden/yard area, and a concrete paved walkway. The western-most portion of the building consisted of a newly remodeled occupied commercial space with an open floor plan and a bathroom. The eastern portion of the building is occupied as a two units family residence. To the east of the building is the garden/yard area. A concrete paved walkway is located along the northern side of the Property. This walkway overlies a sewer line which originates in the commercial space and runs to the north where it makes a 90 degree corner where it heads to the sewer main located under the sidewalk along San Pablo Avenue.

**Status:** ACTIVE  
**Program Type:** VOLUNTARY CLEANUP  
**CalEnviroScreen Score:** 56-60%  
**Summary Link:** [http://www.envirostor.dtsc.ca.gov/public/profile\\_report?global\\_id=60002253](http://www.envirostor.dtsc.ca.gov/public/profile_report?global_id=60002253)

**Completed Activities**

**Title:** Annual Cost Estimate 2019 - 2020  
**Title Link:** [http://www.envirostor.dtsc.ca.gov/public/final\\_documents2?global\\_id=60002253&enforcement\\_id=60470724](http://www.envirostor.dtsc.ca.gov/public/final_documents2?global_id=60002253&enforcement_id=60470724)  
**Area Name:**  
**Area Link:**  
**Sub Area:**

<b>Map Key</b>	<b>Number of Records</b>	<b>Direction</b>	<b>Distance (mi/ft)</b>	<b>Elev/Diff (ft)</b>	<b>Site</b>	<b>DB</b>
<b>Sub Area Link:</b>						
<b>Document Type:</b>			Annual Oversight Cost Estimate			
<b>Date Completed:</b>			3/5/2020			
<b>Comments:</b>						
<b>Title:</b>			Soil Gas Sampling Report			
<b>Title Link:</b>			<a href="http://www.envirostor.dtsc.ca.gov/public/final_documents2?global_id=60002253&amp;doc_id=60424079">http://www.envirostor.dtsc.ca.gov/public/final_documents2?global_id=60002253&amp;doc_id=60424079</a>			
<b>Area Name:</b>						
<b>Area Link:</b>						
<b>Sub Area:</b>						
<b>Sub Area Link:</b>						
<b>Document Type:</b>			Site Characterization Report			
<b>Date Completed:</b>			9/21/2015			
<b>Comments:</b>			Elevated concentrations of tetrachloroethene found in soil gas at the site. This report was not prepared under DTSC oversight.			
<b>Title:</b>			Adjacent Property - Indoor Air Report			
<b>Title Link:</b>			<a href="http://www.envirostor.dtsc.ca.gov/public/final_documents2?global_id=60002253&amp;doc_id=60478530">http://www.envirostor.dtsc.ca.gov/public/final_documents2?global_id=60002253&amp;doc_id=60478530</a>			
<b>Area Name:</b>						
<b>Area Link:</b>						
<b>Sub Area:</b>						
<b>Sub Area Link:</b>						
<b>Document Type:</b>			Monitoring Report			
<b>Date Completed:</b>			6/30/2020			
<b>Comments:</b>						
<b>Title:</b>			Additional Site Characterization Workplan			
<b>Title Link:</b>			<a href="http://www.envirostor.dtsc.ca.gov/public/final_documents2?global_id=60002253&amp;doc_id=60463334">http://www.envirostor.dtsc.ca.gov/public/final_documents2?global_id=60002253&amp;doc_id=60463334</a>			
<b>Area Name:</b>						
<b>Area Link:</b>						
<b>Sub Area:</b>						
<b>Sub Area Link:</b>						
<b>Document Type:</b>			Site Characterization Workplan			
<b>Date Completed:</b>			9/26/2019			
<b>Comments:</b>			final dtsc letter			
<b>Title:</b>			Request for Agency Oversight Application			
<b>Title Link:</b>			<a href="http://www.envirostor.dtsc.ca.gov/public/final_documents2?global_id=60002253&amp;doc_id=60402563">http://www.envirostor.dtsc.ca.gov/public/final_documents2?global_id=60002253&amp;doc_id=60402563</a>			
<b>Area Name:</b>						
<b>Area Link:</b>						
<b>Sub Area:</b>						
<b>Sub Area Link:</b>						
<b>Document Type:</b>			Application			
<b>Date Completed:</b>			10/13/2015			
<b>Comments:</b>						
<b>Title:</b>			Additional Site Characterization Work Plan and Interim Removal Action			
<b>Title Link:</b>			<a href="http://www.envirostor.dtsc.ca.gov/public/final_documents2?global_id=60002253&amp;doc_id=60415359">http://www.envirostor.dtsc.ca.gov/public/final_documents2?global_id=60002253&amp;doc_id=60415359</a>			
<b>Area Name:</b>						
<b>Area Link:</b>						
<b>Sub Area:</b>						
<b>Sub Area Link:</b>						
<b>Document Type:</b>			Site Characterization Workplan			
<b>Date Completed:</b>			4/12/2017			
<b>Comments:</b>			Workplan to collect additional groundwater samples and to install interim measures which vent sub-slab vapors from under the building while site is characterized.			
<b>Title:</b>			WP for LimitedPhase II Subsurface Investigation			
<b>Title Link:</b>			<a href="http://www.envirostor.dtsc.ca.gov/public/final_documents2?global_id=60002253&amp;doc_id=60404897">http://www.envirostor.dtsc.ca.gov/public/final_documents2?global_id=60002253&amp;doc_id=60404897</a>			
<b>Area Name:</b>						
<b>Area Link:</b>						
<b>Sub Area:</b>						
<b>Sub Area Link:</b>						
<b>Document Type:</b>			Site Characterization Workplan			
<b>Date Completed:</b>			5/26/2016			
<b>Comments:</b>						
<b>Title:</b>			Change of PM Letter			
<b>Title Link:</b>			<a href="http://www.envirostor.dtsc.ca.gov/public/final_documents2?global_id=60002253&amp;enforcement_id=60458398">http://www.envirostor.dtsc.ca.gov/public/final_documents2?global_id=60002253&amp;enforcement_id=60458398</a>			

Map Key	Number of Records	Direction	Distance (mi/ft)	Elev/Diff (ft)	Site	DB
---------	-------------------	-----------	------------------	----------------	------	----

**Area Name:**  
**Area Link:**  
**Sub Area:**  
**Sub Area Link:**  
**Document Type:** Correspondence  
**Date Completed:** 3/8/2019  
**Comments:** final letter

**Title:** Annual Cost Estimate letter for 2016/2017  
**Title Link:** [http://www.envirostor.dtsc.ca.gov/public/final\\_documents2?global\\_id=60002253&enforcement\\_id=60414162](http://www.envirostor.dtsc.ca.gov/public/final_documents2?global_id=60002253&enforcement_id=60414162)  
**Area Name:**  
**Area Link:**  
**Sub Area:**  
**Sub Area Link:**  
**Document Type:** Annual Oversight Cost Estimate  
**Date Completed:** 9/27/2016  
**Comments:**

**Title:** Interim Removal Action  
**Title Link:**  
**Area Name:**  
**Area Link:**  
**Sub Area:**  
**Sub Area Link:**  
**Document Type:** Fieldwork  
**Date Completed:** 6/30/2017  
**Comments:** Interim measures including a vapor barrier and two venting systems were installed. Indoor air samples were collected in both the residential & commercial spaces in early June. An additional indoor air sample was collected in the commercial space on June 29.

**Title:** Voluntary Cleanup Agreement  
**Title Link:** [http://www.envirostor.dtsc.ca.gov/public/final\\_documents2?global\\_id=60002253&enforcement\\_id=60402312](http://www.envirostor.dtsc.ca.gov/public/final_documents2?global_id=60002253&enforcement_id=60402312)  
**Area Name:**  
**Area Link:**  
**Sub Area:**  
**Sub Area Link:**  
**Document Type:** Voluntary Cleanup Agreement  
**Date Completed:** 11/20/2015  
**Comments:**

**Title:** MOA Letter  
**Title Link:** [http://www.envirostor.dtsc.ca.gov/public/final\\_documents2?global\\_id=60002253&enforcement\\_id=60402556](http://www.envirostor.dtsc.ca.gov/public/final_documents2?global_id=60002253&enforcement_id=60402556)  
**Area Name:**  
**Area Link:**  
**Sub Area:**  
**Sub Area Link:**  
**Document Type:** Correspondence  
**Date Completed:** 10/13/2015  
**Comments:**

**Title:** Limited Phase II Subsurface Investigation Report  
**Title Link:** [http://www.envirostor.dtsc.ca.gov/public/final\\_documents2?global\\_id=60002253&doc\\_id=60410235](http://www.envirostor.dtsc.ca.gov/public/final_documents2?global_id=60002253&doc_id=60410235)  
**Area Name:**  
**Area Link:**  
**Sub Area:**  
**Sub Area Link:**  
**Document Type:** Site Characterization Report  
**Date Completed:** 8/25/2016  
**Comments:** DTSC provided comments during the meeting held with the RP and his consultant. RP is to conduct additional groundwater sampling to determine the horizontal extend of contamination and to address vapor intrusion issue underneath the building in crawling space area.

<a href="#">188</a>	2 of 2	NE	0.31 / 1,615.74	61.32 / 29	2371 SAN PABLO AVENUE 2371 SAN PABLO AVENUE BERKELEY CA 94702	ENVIROSTOR
---------------------	--------	----	--------------------	---------------	---	------------

<b>Estor/EPA ID:</b>	60002253	<b>Assembly District:</b>	, 15
<b>Site Code:</b>	202058	<b>Senate District:</b>	, 09

Map Key	Number of Records	Direction	Distance (mi/ft)	Elev/Diff (ft)	Site	DB
---------	-------------------	-----------	------------------	----------------	------	----

<b>Nat Priority List:</b>	NO				<b>Permit Renewal Lead:</b>	
<b>APN:</b>	NONE SPECIFIED				<b>Public Partici Spclst:</b>	
<b>Census Tract:</b>	6001423100				<b>Project Manager:</b>	PARAG SHAH
<b>Site Type:</b>	VOLUNTARY CLEANUP				<b>County:</b>	ALAMEDA
<b>Address Description:</b>	2371 SAN PABLO AVENUE				<b>Latitude:</b>	37.863399
<b>Office:</b>	CLEANUP BERKELEY				<b>Longitude:</b>	-122.290038
<b>Special Program:</b>					<b>Acres:</b>	1.13 ACRES
<b>Funding:</b>	SITE PROPONENT				<b>Supervisor:</b>	WHITNEY SMITH
<b>Cleanup Status:</b>	ACTIVE AS OF 10/1/2015					
<b>Cleanup Oversight Agencies:</b>	DTSC - SITE CLEANUP PROGRAM - LEAD AGENCY					
<b>School District:</b>						
<b>Past Use that Caused Contam:</b>	DRY CLEANING					
<b>Potential Media Affected:</b>	SOIL, SOIL VAPOR					
<b>Potential Contamin of Concern:</b>						

TETRACHLOROETHYLENE (PCE)

**Site History:**

The Site is approximately 4,617.47 square feet (0.106 acres) in size and is bordered by Chaucer Street and Channing Way. The property was formerly occupied by a dry-cleaning establishment between the 1970's and the 1990's. The property is currently developed with a mixed use residential/commercial building, garden/yard area, and a concrete paved walkway. The western-most portion of the building consisted of a newly remodeled occupied commercial space with an open floor plan and a bathroom. The eastern portion of the building is occupied as a two units family residence. To the east of the building is the garden/yard area. A concrete paved walkway is located along the northern side of the Property. This walkway overlies a sewer line which originates in the commercial space and runs to the north where it makes a 90 degree corner where it heads to the sewer main located under the sidewalk along San Pablo Avenue.

<b>Status:</b>	ACTIVE
<b>A2 Program Type:</b>	VOLUNTARY CLEANUP
<b>CalEnviroScreen Score:</b>	56-60%
<b>Summary Link:</b>	<a href="http://www.envirostor.dtsc.ca.gov/public/profile_report?global_id=60002253">http://www.envirostor.dtsc.ca.gov/public/profile_report?global_id=60002253</a>

**Completed Activities**

<b>Title:</b>	Change of PM Letter
<b>Title Link:</b>	<a href="http://www.envirostor.dtsc.ca.gov/public/final_documents2?global_id=60002253&amp;enforcement_id=60458398">http://www.envirostor.dtsc.ca.gov/public/final_documents2?global_id=60002253&amp;enforcement_id=60458398</a>
<b>Area Name:</b>	
<b>Area Link:</b>	
<b>Sub Area:</b>	
<b>Sub Area Link:</b>	
<b>Document Type:</b>	Correspondence
<b>Date Completed:</b>	3/8/2019
<b>Comments:</b>	final letter

<b>Title:</b>	Annual Cost Estimate letter for 2016/2017
<b>Title Link:</b>	<a href="http://www.envirostor.dtsc.ca.gov/public/final_documents2?global_id=60002253&amp;enforcement_id=60414162">http://www.envirostor.dtsc.ca.gov/public/final_documents2?global_id=60002253&amp;enforcement_id=60414162</a>
<b>Area Name:</b>	
<b>Area Link:</b>	
<b>Sub Area:</b>	
<b>Sub Area Link:</b>	
<b>Document Type:</b>	Annual Oversight Cost Estimate
<b>Date Completed:</b>	9/27/2016
<b>Comments:</b>	

<b>Title:</b>	MOA Letter
<b>Title Link:</b>	<a href="http://www.envirostor.dtsc.ca.gov/public/final_documents2?global_id=60002253&amp;enforcement_id=60402556">http://www.envirostor.dtsc.ca.gov/public/final_documents2?global_id=60002253&amp;enforcement_id=60402556</a>
<b>Area Name:</b>	
<b>Area Link:</b>	
<b>Sub Area:</b>	
<b>Sub Area Link:</b>	
<b>Document Type:</b>	Correspondence
<b>Date Completed:</b>	10/13/2015
<b>Comments:</b>	

<b>Title:</b>	Request for Agency Oversight Application
<b>Title Link:</b>	<a href="http://www.envirostor.dtsc.ca.gov/public/final_documents2?global_id=60002253&amp;doc_id=60402563">http://www.envirostor.dtsc.ca.gov/public/final_documents2?global_id=60002253&amp;doc_id=60402563</a>
<b>Area Name:</b>	



<b>Map Key</b>	<b>Number of Records</b>	<b>Direction</b>	<b>Distance (mi/ft)</b>	<b>Elev/Diff (ft)</b>	<b>Site</b>	<b>DB</b>
<b>Area Link:</b>						
<b>Sub Area:</b>						
<b>Sub Area Link:</b>						
<b>Document Type:</b>		Application				
<b>Date Completed:</b>		10/13/2015				
<b>Comments:</b>						
<b>Title:</b>		Voluntary Cleanup Agreement				
<b>Title Link:</b>		<a href="http://www.envirostor.dtsc.ca.gov/public/final_documents2?global_id=60002253&amp;enforcement_id=60402312">http://www.envirostor.dtsc.ca.gov/public/final_documents2?global_id=60002253&amp;enforcement_id=60402312</a>				
<b>Area Name:</b>						
<b>Area Link:</b>						
<b>Sub Area:</b>						
<b>Sub Area Link:</b>						
<b>Document Type:</b>		Voluntary Cleanup Agreement				
<b>Date Completed:</b>		11/20/2015				
<b>Comments:</b>						
<b>Title:</b>		Interim Removal Action				
<b>Title Link:</b>						
<b>Area Name:</b>						
<b>Area Link:</b>						
<b>Sub Area:</b>						
<b>Sub Area Link:</b>						
<b>Document Type:</b>		Fieldwork				
<b>Date Completed:</b>		6/30/2017				
<b>Comments:</b>		Interim measures including a vapor barrier and two venting systems were installed. Indoor air samples were collected in both the residential & commercial spaces in early June. An additional indoor air sample was collected in the commercial space on June 29.				
<b>Title:</b>		Soil Gas Sampling Report				
<b>Title Link:</b>		<a href="http://www.envirostor.dtsc.ca.gov/public/final_documents2?global_id=60002253&amp;doc_id=60424079">http://www.envirostor.dtsc.ca.gov/public/final_documents2?global_id=60002253&amp;doc_id=60424079</a>				
<b>Area Name:</b>						
<b>Area Link:</b>						
<b>Sub Area:</b>						
<b>Sub Area Link:</b>						
<b>Document Type:</b>		Site Characterization Report				
<b>Date Completed:</b>		9/21/2015				
<b>Comments:</b>		Elevated concentrations of tetrachloroethene found in soil gas at the site. This report was not prepared under DTSC oversight.				
<b>Title:</b>		WP for LimitedPhase II Subsurface Investigation				
<b>Title Link:</b>		<a href="http://www.envirostor.dtsc.ca.gov/public/final_documents2?global_id=60002253&amp;doc_id=60404897">http://www.envirostor.dtsc.ca.gov/public/final_documents2?global_id=60002253&amp;doc_id=60404897</a>				
<b>Area Name:</b>						
<b>Area Link:</b>						
<b>Sub Area:</b>						
<b>Sub Area Link:</b>						
<b>Document Type:</b>		Site Characterization Workplan				
<b>Date Completed:</b>		5/26/2016				
<b>Comments:</b>						
<b>Title:</b>		Additional Site Characterization Workplan				
<b>Title Link:</b>		<a href="http://www.envirostor.dtsc.ca.gov/public/final_documents2?global_id=60002253&amp;doc_id=60463334">http://www.envirostor.dtsc.ca.gov/public/final_documents2?global_id=60002253&amp;doc_id=60463334</a>				
<b>Area Name:</b>						
<b>Area Link:</b>						
<b>Sub Area:</b>						
<b>Sub Area Link:</b>						
<b>Document Type:</b>		Site Characterization Workplan				
<b>Date Completed:</b>		9/26/2019				
<b>Comments:</b>		final dtsc letter				
<b>Title:</b>		Adjacent Property - Indoor Air Report				
<b>Title Link:</b>		<a href="http://www.envirostor.dtsc.ca.gov/public/final_documents2?global_id=60002253&amp;doc_id=60478530">http://www.envirostor.dtsc.ca.gov/public/final_documents2?global_id=60002253&amp;doc_id=60478530</a>				
<b>Area Name:</b>						
<b>Area Link:</b>						
<b>Sub Area:</b>						
<b>Sub Area Link:</b>						
<b>Document Type:</b>		Monitoring Report				
<b>Date Completed:</b>		6/30/2020				
<b>Comments:</b>						

**Title:** Additional Site Characterization Work Plan and Interim Removal Action  
**Title Link:** [http://www.envirostor.dtsc.ca.gov/public/final\\_documents2?global\\_id=60002253&doc\\_id=60415359](http://www.envirostor.dtsc.ca.gov/public/final_documents2?global_id=60002253&doc_id=60415359)  
**Area Name:**  
**Area Link:**  
**Sub Area:**  
**Sub Area Link:**  
**Document Type:** Site Characterization Workplan  
**Date Completed:** 4/12/2017  
**Comments:** Workplan to collect additional groundwater samples and to install interim measures which vent sub-slab vapors from under the building while site is characterized.

**Title:** Limited Phase II Subsurface Investigation Report  
**Title Link:** [http://www.envirostor.dtsc.ca.gov/public/final\\_documents2?global\\_id=60002253&doc\\_id=60410235](http://www.envirostor.dtsc.ca.gov/public/final_documents2?global_id=60002253&doc_id=60410235)  
**Area Name:**  
**Area Link:**  
**Sub Area:**  
**Sub Area Link:**  
**Document Type:** Site Characterization Report  
**Date Completed:** 8/25/2016  
**Comments:** DTSC provided comments during the meeting held with the RP and his consultant. RP is to conduct additional groundwater sampling to determine the horizontal extend of contamination and to address vapor intrusion issue underneath the building in crawling space area.

**Title:** Annual Cost Estimate 2019 - 2020  
**Title Link:** [http://www.envirostor.dtsc.ca.gov/public/final\\_documents2?global\\_id=60002253&enforcement\\_id=60470724](http://www.envirostor.dtsc.ca.gov/public/final_documents2?global_id=60002253&enforcement_id=60470724)  
**Area Name:**  
**Area Link:**  
**Sub Area:**  
**Sub Area Link:**  
**Document Type:** Annual Oversight Cost Estimate  
**Date Completed:** 3/5/2020  
**Comments:**

<a href="#">189</a>	1 of 2	S	0.31 / 1,618.74	23.86 / -8	NIRP BERKELEY BERKELEY CA	ENVIROSTOR
---------------------	--------	---	--------------------	---------------	------------------------------	------------

<b>Estor/EPA ID:</b>	80000154	<b>Assembly District:</b>	15
<b>Site Code:</b>		<b>Senate District:</b>	09
<b>Nat Priority List:</b>	NO	<b>Permit Renewal Lead:</b>	
<b>APN:</b>	NONE SPECIFIED	<b>Public Partici Spclst:</b>	
<b>Census Tract:</b>	6001422000	<b>Project Manager:</b>	CARRIE TATOIAN-CAIN
<b>Site Type:</b>	FUDS	<b>County:</b>	ALAMEDA
<b>Address Description:</b>		<b>Latitude:</b>	37.8502777777778
<b>Office:</b>	CLEANUP SACRAMENTO	<b>Longitude:</b>	-122.294722222222
<b>Special Program:</b>		<b>Acres:</b>	3 ACRES
<b>Funding:</b>	DERA	<b>Supervisor:</b>	DAN WARD
<b>Cleanup Status:</b>	NO FURTHER ACTION AS OF 11/27/2013		
<b>Cleanup Oversight Agencies:</b>	DTSC - SITE CLEANUP PROGRAM - LEAD AGENCY		
<b>School District:</b>			
<b>Past Use that Caused Contam:</b>	NONE SPECIFIED		
<b>Potential Media Affected:</b>	NONE SPECIFIED		
<b>Potential Contamin of Concern:</b>			

NONE SPECIFIED

**Site History:**

The Navy used this site as a steel forge facility. Improvements consisted of administrative buildings, furnace control houses, water tank and tower, water cooling tower, electric crane, several oil tanks, transformer building, oil pump house, and forgings building. Site records show the presence of three 22,000 gallon above-ground tanks, and three 32,000 gallon underground tanks, which were supposedly removed in the early 1960s. Site was purchased by Barker Machinery in 1978, and two small USTs were installed, one for motor oil, and one for waste oil. Site was then purchased in 1987 by Mr. Tim Southwick for use as a car dealership. Soil samples were conducted in five areas, two of which are cause for concern. The area where the above ground tanks were situated shows very high levels of fuel contamination, and the southeast portion of the lot shows elevated levels of petroleum, PCBs and chromium.

**Status:** NO FURTHER ACTION

Map Key	Number of Records	Direction	Distance (mi/ft)	Elev/Diff (ft)	Site	DB
---------	-------------------	-----------	------------------	----------------	------	----

**A2 Program Type:** MILITARY EVALUATION  
**CalEnviroScreen Score:** 76-80%  
**Summary Link:** [http://www.envirostor.dtsc.ca.gov/public/profile\\_report?global\\_id=80000154](http://www.envirostor.dtsc.ca.gov/public/profile_report?global_id=80000154)

**Completed Activities**

**Title:** No Department of Defense Action Indicated - NIRP Berkeley J09CA0063  
**Title Link:** [http://www.envirostor.dtsc.ca.gov/public/final\\_documents2?global\\_id=80000154&doc\\_id=60343872](http://www.envirostor.dtsc.ca.gov/public/final_documents2?global_id=80000154&doc_id=60343872)  
**Area Name:**  
**Area Link:**  
**Sub Area:**  
**Sub Area Link:**  
**Document Type:** No Department of Defense Action Indicated (NDAI)  
**Date Completed:** 11/27/2013  
**Comments:** Please note that this determination is based on information in DTSC's and the Water Boards' possession at this time concerning Department of Defense (DoD) activities on the sites listed above. DTSC and the Water Boards reserve the right to address any appropriate environmental or human health related issue, should additional information concerning the environmental condition of these sites become available in the future.

<a href="#">189</a>	2 of 2	S	0.31 / 1,618.74	23.86 / -8	Naval Industrial Reserve Plant Berkeley	FUDS
---------------------	--------	---	-----------------	------------	---	------

**BERKELEY CA**

<b>FUDS No:</b>	J09CA0063	<b>EPA Region:</b>	09
<b>INST ID:</b>	CA99799F527100	<b>CONG DIST:</b>	13
<b>Object ID:</b>	5409	<b>County:</b>	ALAMEDA
<b>NPL Status:</b>	Not Listed	<b>County Code:</b>	Sacramento District (SPK)
<b>Status:</b>	Properties with all projects at site closeout	<b>Latitude:</b>	37.85027778
<b>FY:</b>	2018	<b>Longitude:</b>	-122.29472222
<b>Eligibility:</b>	Eligible	<b>Has Projects:</b>	Yes
<b>Current Owner:</b>	Private Sector		
<b>EMS Map Link:</b>	<a href="https://fudsportal.usace.army.mil/ems/ems/inventory/map/map?id=57694">https://fudsportal.usace.army.mil/ems/ems/inventory/map/map?id=57694</a>		

<a href="#">190</a>	1 of 1	SSE	0.31 / 1,646.81	32.51 / 0	TEXACO 840 ASHBY AVE BERKELEY CA 94704	LUST
---------------------	--------	-----	-----------------	-----------	--	------

<b>Global ID:</b>	T0600101142	<b>County:</b>	ALAMEDA
<b>Status:</b>	COMPLETED - CASE CLOSED	<b>Latitude:</b>	37.850648
<b>Status Date:</b>	11/18/1999	<b>Longitude:</b>	-122.291325
<b>Case Type:</b>	LUST CLEANUP SITE		
<b>Date Source:</b>	LUST Cleanup Sites from GeoTracker Search; LUST Cleanup Sites from GeoTracker Cleanup Sites Data Download		

**LUST Cleanup Sites from GeoTracker Cleanup Sites Data Download - Facilities Detail**

<b>RB Case No:</b>	01-1243	<b>Potential COC:</b>	Gasoline
<b>Local Case No:</b>	01-1243	<b>How Discovered:</b>	Tank Closure
<b>Begin Date:</b>	3/27/1986	<b>Stop Method:</b>	
<b>Lead Agency:</b>	BERKELEY, CITY OF	<b>Stop Description:</b>	
<b>Local Agency:</b>	BERKELEY, CITY OF	<b>Case Worker:</b>	GAF
<b>CUF Case:</b>	YES	<b>File Location:</b>	
<b>Potential Media of Concern:</b>	Other Groundwater (uses other than drinking water)		
<b>How Discovered Description:</b>			
<b>Calwater Watershed Name:</b>	Bay Bridges - Berkeley (203.30)		
<b>DWR GW Subbasin Name:</b>	Santa Clara Valley - East Bay Plain (2-009.04)		
<b>Disadvantaged Community:</b>			
<b>Site History:</b>			

**Regulatory Activity**

Map Key	Number of Records	Direction	Distance (mi/ft)	Elev/Diff (ft)	Site	DB
---------	-------------------	-----------	------------------	----------------	------	----

**Action Type:** ENFORCEMENT  
**Date :** 11/18/1999  
**Action:** Closure/No Further Action Letter

**Action Type:** ENFORCEMENT  
**Date :** 11/9/1999  
**Action:** File Review - Closure

**Action Type:** ENFORCEMENT  
**Date :** 5/23/1990  
**Action:** \* Historical Enforcement

**Action Type:** Other  
**Date :** 3/27/1986  
**Action:** Leak Stopped

**Action Type:** Other  
**Date :** 3/27/1986  
**Action:** Leak Reported

**Action Type:** Other  
**Date :** 3/27/1986  
**Action:** Leak Discovery

**Regulatory Contacts**

<b>Contact Type:</b>	Local Agency Caseworker	<b>Address:</b>	2118 MILVIA STREET 3RD FLOOR
<b>Contact Name:</b>	GEOFFERY FIEDLER	<b>Email:</b>	gfiedler@ci.berkeley.ca.us
<b>City:</b>	BERKELEY	<b>Phone No:</b>	
<b>Organization Name:</b>	BERKELEY, CITY OF		

<b>Contact Type:</b>	Regional Board Caseworker	<b>Address:</b>	1515 CLAY ST SUITE 1400
<b>Contact Name:</b>	Regional Water Board	<b>Email:</b>	
<b>City:</b>	OAKLAND	<b>Phone No:</b>	
<b>Organization Name:</b>	SAN FRANCISCO BAY RWQCB (REGION 2)		

**Status History**

**Status:** Completed - Case Closed  
**Status Date:** 11/18/1999

**Status:** Open - Remediation  
**Status Date:** 5/25/1994

**Status:** Open - Site Assessment  
**Status Date:** 2/26/1991

**Status:** Open - Site Assessment  
**Status Date:** 2/16/1991

**Status:** Open - Site Assessment  
**Status Date:** 6/30/1989

**Status:** Open - Case Begin Date  
**Status Date:** 3/27/1986

**LUST Sites from GeoTracker Search - Regulatory Profile (as of Feb 24, 2020)**

<b>Site Facility Name:</b>	TEXACO	<b>Potential COC:</b>	GASOLINE
<b>Site Facility Type:</b>	LUST CLEANUP SITE	<b>Facility Type:</b>	
<b>Cleanup Status:</b>	COMPLETED - CASE CLOSED	<b>Composting Method:</b>	
<b>Project Status:</b>		<b>Address:</b>	840 ASHBY AVE
<b>WDR Place Type:</b>		<b>City:</b>	BERKELEY
<b>WDR File:</b>		<b>Zip:</b>	94704

Map Key	Number of Records	Direction	Distance (mi/ft)	Elev/Diff (ft)	Site	DB
---------	-------------------	-----------	------------------	----------------	------	----

**WDR Order:**  
**CUF Priority Assig:** C  
**CUF Amount Paid:** \$665,615  
**File Location:**  
**Designated Beneficial Use:** MUN, AGR, IND, PROC  
**Project Oversight Agencies:**  
**Report Link:** [https://geotracker.waterboards.ca.gov/profile\\_report?global\\_id=T0600101142](https://geotracker.waterboards.ca.gov/profile_report?global_id=T0600101142)  
**Cleanup Status Detail:** COMPLETED - CASE CLOSED AS OF 11/18/1999  
**Cleanup History Link:** [https://geotracker.waterboards.ca.gov/profile\\_report\\_include?global\\_id=T0600101142&tabname=regulatoryhistory](https://geotracker.waterboards.ca.gov/profile_report_include?global_id=T0600101142&tabname=regulatoryhistory)  
**Potential Media of Concern:** OTHER GROUNDWATER (USES OTHER THAN DRINKING WATER)  
**User Defined Beneficial Use:**  
**DWR GW Sub Basin:** Santa Clara Valley - East Bay Plain (2-009.04)  
**Calwater Watershed Name:** Bay Bridges - Berkeley (203.30)  
**Post Closure Site Management:**  
**Future Land Use:**  
**Cleanup Oversight Agencies:** BERKELEY, CITY OF (LEAD) - CASE #: 01-1243  
CASEWORKER: GEOFFERY FIEDLER  
SAN FRANCISCO BAY RWQCB (REGION 2) - CASE #: 01-1243  
CASEWORKER: Regional Water Board  
**Gndwater Monitoring Freque:**  
**Designated Beneficial Use** Municipal and Domestic Supply, Agricultural Supply, Industrial Service Supply, Industrial Process Supply  
**Desc:**  
**Site History:**

No site history available

**LUST Sites from GeoTracker Search - Cleanup Status History (as of Feb 24, 2020)**

**Status:** Completed - Case Closed  
**Date :** 11/18/1999  
  
**Status:** Open - Remediation  
**Date :** 5/25/1994  
  
**Status:** Open - Site Assessment  
**Date :** 2/26/1991  
  
**Status:** Open - Site Assessment  
**Date :** 2/16/1991  
  
**Status:** Open - Site Assessment  
**Date :** 6/30/1989  
  
**Status:** Open - Case Begin Date  
**Date :** 3/27/1986

**LUST Sites from GeoTracker Search - Regulatory Activities (as of Feb 24, 2020)**

**Action Type:** Other Regulatory Actions  
**Action Date:** 11/18/1999  
**Received Issue Date:** 11/18/1999  
**Action:** Closure/No Further Action Letter  
**Doc Link:** [https://geotracker.waterboards.ca.gov/view\\_documents?global\\_id=T0600101142&enforcement\\_id=6209170&temptable=ENFORCEMENT](https://geotracker.waterboards.ca.gov/view_documents?global_id=T0600101142&enforcement_id=6209170&temptable=ENFORCEMENT)

**Title Description Comments:**

Closure Letter and Site Summary

**Action Type:** Other Regulatory Actions  
**Action Date:** 11/9/1999  
**Received Issue Date:** 11/9/1999  
**Action:** File Review - Closure  
**Doc Link:** [https://geotracker.waterboards.ca.gov/view\\_documents?global\\_id=T0600101142&enforcement\\_id=6254187&temptable=ENFORCEMENT](https://geotracker.waterboards.ca.gov/view_documents?global_id=T0600101142&enforcement_id=6254187&temptable=ENFORCEMENT)

**Title Description Comments:**

Map Key	Number of Records	Direction	Distance (mi/ft)	Elev/Diff (ft)	Site	DB
---------	-------------------	-----------	------------------	----------------	------	----

City of Berkeley Response Request for Closure

**Action Type:** Enforcement/Orders  
**Action Date:** 5/23/1990  
**Received Issue Date:** 5/23/1990  
**Action:** \* Historical Enforcement  
**Doc Link:**  
**Title Description Comments:**

**Action Type:** Leak Action  
**Action Date:** 3/27/1986  
**Received Issue Date:**  
**Action:** Leak Discovery  
**Doc Link:**  
**Title Description Comments:**

**Action Type:** Leak Action  
**Action Date:** 3/27/1986  
**Received Issue Date:**  
**Action:** Leak Stopped  
**Doc Link:**  
**Title Description Comments:**

**Action Type:** Leak Action  
**Action Date:** 3/27/1986  
**Received Issue Date:**  
**Action:** Leak Reported  
**Doc Link:**  
**Title Description Comments:**

**LUST Sites from GeoTracker Search - Documents (as of Feb 24, 2020)**

**Document Type:** Site Documents **Size :**  
**Document Date:** 11/18/1999 **Submitted By:** KIMBERLY YEE (REGULATOR)  
**Type:** CLOSURE/NO FURTHER ACTION LETTER **Submitted:**  
**Title:** CLOSURE LETTER AND SITE SUMMARY  
**Title Link:** https://geotracker.waterboards.ca.gov/view\_documents?global\_id=T0600101142&enforcement\_id=6209170

**Document Type:** Site Documents **Size :**  
**Document Date:** 11/9/1999 **Submitted By:** LAURENT MEILLIER (REGULATOR)  
**Type:** FILE REVIEW - CLOSURE **Submitted:**  
**Title:** CITY OF BERKELEY RESPONSE REQUEST FOR CLOSURE  
**Title Link:** https://geotracker.waterboards.ca.gov/view\_documents?global\_id=T0600101142&enforcement\_id=6254187

<a href="#">191</a>	1 of 1	NNW	0.32 / 1,664.48	24.93 / -7	TERMINEX-PEERLESS 2240 4TH STREET BERKELEY CA 94710	ENVIROSTOR
---------------------	--------	-----	--------------------	---------------	---	------------

<b>Estor/EPA ID:</b> 01890016	<b>Assembly District:</b> 15
<b>Site Code:</b>	<b>Senate District:</b> 09
<b>Nat Priority List:</b> NO	<b>Permit Renewal Lead:</b>
<b>APN:</b> NONE SPECIFIED	<b>Public Partici Spclst:</b>
<b>Census Tract:</b> 6001422000	<b>Project Manager:</b>
<b>Site Type:</b> * HISTORICAL	<b>County:</b> ALAMEDA
<b>Address Description:</b> 2240 4TH STREET	<b>Latitude:</b> 37.863889
<b>Office:</b> CLEANUP BERKELEY	<b>Longitude:</b> -122.299167
<b>Special Program:</b>	<b>Acres:</b> NONE SPECIFIED
<b>Funding:</b>	<b>Supervisor:</b>
<b>Cleanup Status:</b> REFER: OTHER AGENCY AS OF 3/13/1995	
<b>Cleanup Oversight Agencies:</b> NONE SPECIFIED	
<b>School District:</b>	
<b>Past Use that Caused Contam:</b> NONE SPECIFIED	

Map Key	Number of Records	Direction	Distance (mi/ft)	Elev/Diff (ft)	Site	DB
---------	-------------------	-----------	------------------	----------------	------	----

Potential Media Affected: NONE SPECIFIED  
 Potential Contaminant of Concern:

HALOGENATED SOLVENTS, HYDROCARBON SOLVENTS, OXYGENATED SOLVENTS

**Site History:**

Status: REFER: OTHER AGENCY  
 A2 Program Type: HISTORICAL  
 CalEnviroScreen Score: 76-80%  
 Summary Link: [http://www.envirostor.dtsc.ca.gov/public/profile\\_report?global\\_id=01890016](http://www.envirostor.dtsc.ca.gov/public/profile_report?global_id=01890016)

**Completed Activities**

Title: Site Screening  
 Title Link:  
 Area Name:  
 Area Link:  
 Sub Area:  
 Sub Area Link:  
 Document Type: Site Screening  
 Date Completed: 6/17/1988  
 Comments: SITE SCREENING DONE BACKFILL ON SITE. WELLS SHOW UNKNOWN LEVELS OF PENTACHLOROPHENOL, TRICHLOROETHYLENE, VINYL CHLORIDE & OTHERS. HISTORY OF SITE SHOWS NO USE OF THOSE CONTAMINANTS

<a href="#">192</a>	1 of 1	NNW	0.32 / 1,673.65	29.18 / -3	PEERLESS LIGHTING 2246 FIFTH ST BERKELEY CA 94710	DELISTED HAZ
---------------------	--------	-----	-----------------	------------	---	-----------------

Siteid: 142185  
 Latitude: 37.864180  
 Longitude: -122.297730  
 Original Source: CHAZ  
 Record Date: 30-MAY-2017

<a href="#">193</a>	1 of 6	NNW	0.32 / 1,699.36	25.80 / -6	PEERLESS ELECTRIC 2220 4TH STREET BERKELEY CA	CERCLIS
---------------------	--------	-----	-----------------	------------	---	---------

Site ID: 0906090  
 Site EPA ID: CAD981371313  
 Site Street Address 2:  
 Site County Name: ALAMEDA  
 Site FIPS Code:  
 Region Code: 09  
 Site SMSA No.:  
 Site Prim. Latitude:  
 Site Prim. Longitude:  
 Lat Long Source:  
 RNON NPL Status Desc: NFRAP-Site does not qualify for the NPL based on existing information

RNPL Status Code: N  
 NPL Status: Not on the NPL  
 RFED Facility Code: N  
 RFED Facility Desc: Not a Federal Facility  
 USGS Hydro Unit No.:  
 Site Cong. Dist. Code:  
 ROT Desc:  
 FR NPL Update No.:  
 RFRA Code:

**CERCLIS Site Contact Name(s)**

Person ID: 13003858.00  
 First Name: Sharon  
 Last Name: Murray  
 Phone No.: 4159724250  
 Email:

**CERCLIS Site Contact Name(s)**

Map Key	Number of Records	Direction	Distance (mi/ft)	Elev/Diff (ft)	Site	DB
---------	-------------------	-----------	------------------	----------------	------	----

**Person ID:** 13003854.00  
**First Name:** Leslie  
**Last Name:** Ramirez  
**Phone No.:** 4159723978  
**Email:**

**CERCLIS Site Contact Name(s)**

**Person ID:** 13004003.00  
**First Name:** Carl  
**Last Name:** Brickner  
**Phone No.:**  
**Email:**

**CERCLIS Assess History**

<b>OU ID:</b>	00	<b>RALT Short Name:</b>	State (Fund)
<b>Act Code ID:</b>	001	<b>Act Start Date:</b>	
<b>RAT Code:</b>	DS	<b>Act Complete Date:</b>	1/9/2004 00:00:00
<b>RAT Short Name:</b>	DISCVRY	<b>AGT Order No.:</b>	10
<b>RAT Name:</b>	DISCOVERY	<b>SH OU:</b>	
<b>RAT Hist. Only Flag:</b>		<b>SH Code:</b>	
<b>RAT NSI Indicator:</b>	B	<b>SH Seq:</b>	
<b>RAT Level:</b>	1	<b>SH Start Date:</b>	
<b>RAT DEF OU:</b>	00	<b>SH Complete Date:</b>	
<b>RFBS Code:</b>		<b>SH Lead:</b>	
<b>SPA Code:</b>	13		
<b>RAT Def:</b>	The process by which a potential hazardous waste site is brought to the attention of the EPA. The process can occur through the use of several mechanisms such as a phone call or referral by another government agency.		

**Site Desc:**  
**Site Alias:**

**CERCLIS Assess History**

<b>OU ID:</b>	00	<b>RALT Short Name:</b>	
<b>Act Code ID:</b>		<b>Act Start Date:</b>	
<b>RAT Code:</b>		<b>Act Complete Date:</b>	
<b>RAT Short Name:</b>		<b>AGT Order No.:</b>	0
<b>RAT Name:</b>		<b>SH OU:</b>	
<b>RAT Hist. Only Flag:</b>		<b>SH Code:</b>	
<b>RAT NSI Indicator:</b>		<b>SH Seq:</b>	
<b>RAT Level:</b>		<b>SH Start Date:</b>	
<b>RAT DEF OU:</b>		<b>SH Complete Date:</b>	
<b>RFBS Code:</b>		<b>SH Lead:</b>	
<b>SPA Code:</b>			
<b>RAT Def:</b>			

**Site Desc:** DTSC PA reissued to Weston in 10/04  
  
 This site was already in the RCRA database as CAD981371313 but with a different address. They are the same site.

**Site Alias:** PEERLESS LIGHTING COMPANY,....;

**CERCLIS Assess History**

<b>OU ID:</b>	00	<b>RALT Short Name:</b>	EPA Fund
<b>Act Code ID:</b>	001	<b>Act Start Date:</b>	10/18/2004 00:00:00
<b>RAT Code:</b>	PA	<b>Act Complete Date:</b>	5/22/2007 00:00:00
<b>RAT Short Name:</b>	PA	<b>AGT Order No.:</b>	130
<b>RAT Name:</b>	PRELIMINARY ASSESSMENT	<b>SH OU:</b>	
<b>RAT Hist. Only Flag:</b>		<b>SH Code:</b>	
<b>RAT NSI Indicator:</b>	B	<b>SH Seq:</b>	
<b>RAT Level:</b>	1	<b>SH Start Date:</b>	



Map Key	Number of Records	Direction	Distance (mi/ft)	Elev/Diff (ft)	Site	DB
RAT DEF OU: RFBS Code: SPA Code: RAT Def:	00 P 13				SH Complete Date: SH Lead:	
Site Desc: Site Alias:	Collection of diverse existing information about the source and nature of the site hazard. It is EPA policy to complete the preliminary assessment within one year of site discovery.					

<a href="#">193</a>	2 of 6	NNW	0.32 / 1,699.36	25.80 / -6	PEERLESS LIGHTING 2220 FOURTH STREET BERKELEY CA 94710	LUST
---------------------	--------	-----	--------------------	---------------	--	------

Global ID:	T0600101057	County:	ALAMEDA
Status:	OPEN - VERIFICATION MONITORING	Latitude:	37.8641020539904
Status Date:	12/10/2019	Longitude:	-122.29895954418
Case Type:	LUST CLEANUP SITE		
Date Source:	LUST Cleanup Sites from GeoTracker Search; LUST Cleanup Sites from GeoTracker Cleanup Sites Data Download		

#### LUST Cleanup Sites from GeoTracker Cleanup Sites Data Download - Facilities Detail

RB Case No:	01-1147	Potential COC:	Trichloroethylene (TCE), Vinyl chloride, Chlordane, DDD / DDE / DDT, Pentachlorophenol (PCP), Diesel, Total Petroleum Hydrocarbons (TPH)
Local Case No:		How Discovered:	Groundwater Monitoring, Nuisance Conditions, Property Sale/Transaction, Site Assessment/Site Investigation, Subsurface Monitoring, Tank Closure
Begin Date:	7/2/1987	Stop Method:	Close and Remove Tank
Lead Agency:	SAN FRANCISCO BAY RWQCB (REGION 2)	Stop Description:	UST area excavated to 10.5 feet, TPH odors noted. Backfill soil contained 1,800 ppm TPH, aerated onsite. Native soils appeared not impacted. Aerated soil reused.
Local Agency:		Case Worker:	CCM
CUF Case:	NO	File Location:	All Files are on GeoTracker or in the Local Agency Database
Potential Media of Concern:	Soil		
How Discovered Description:	UST removal. Site Assessment and groundwater monitoring.		
Calwater Watershed Name:	Bay Bridges - Berkeley (203.30)		
DWR GW Subbasin Name:	Santa Clara Valley - East Bay Plain (2-009.04)		
Disadvantaged Community:			
Site History:			

The subject property (Site) is a commercially-zoned parcel situated in an area of longstanding commercial and industrial activity on Fourth Street, within West Berkeley, California. A large industrial warehouse resides on the Site, with access from Fourth Street. Neighboring warehouses about the Site and buildings such as a wine distributor and a specialized commercial coating company to the north. Various industrial metals businesses have used the Site including metal fabricators, machine shops, foundries, laboratories and paint manufacturing. Other previous businesses have included pesticide companies who used thinners (solvents) with their pesticide mixes. These solvents included Pentachlorophenol (PCP) mixed with kerosene (a petroleum distillate) and diesel fuel. Use of heavy metals, hydrocarbon fuels, oils, lubricant, degreasers, cutting fluids, solvents, acids, bases, and dyes / paint intermediates were found at previous on-Site business operations. Known and documented releases of these and other hydrocarbon compounds have been documented from the Site. Local soil and groundwater on Site has been impacted from vertical and lateral migration of these hydrocarbon and related contaminants. Detected concentrations of hydrocarbons include total petroleum hydrocarbons as diesel (TPHd) up to 39,000 ug/L in groundwater (Environmental Screening Levels for TPHd in groundwater are 200 ug/L). PCP was identified up to 460 mg/kg in on-Site soil samples. TPH as kerosene (jet fuel) was found up to 6,000 mg/kg in soil and TPH up to 10,000 mg/kg in soil.

#### Regulatory Activity

Action Type:	RESPONSE
Date :	7/30/2020
Action:	Monitoring Report - Other

Action Type:	RESPONSE
Date :	4/20/2020
Action:	Correspondence

<b>Map Key</b>	<b>Number of Records</b>	<b>Direction</b>	<b>Distance (mi/ft)</b>	<b>Elev/Diff (ft)</b>	<b>Site</b>	<b>DB</b>
<b>Action Type:</b>		ENFORCEMENT				
<b>Date :</b>		1/21/2020				
<b>Action:</b>		Email Correspondence				
<b>Action Type:</b>		ENFORCEMENT				
<b>Date :</b>		1/16/2020				
<b>Action:</b>		13267 Requirement				
<b>Action Type:</b>		ENFORCEMENT				
<b>Date :</b>		1/8/2020				
<b>Action:</b>		File review				
<b>Action Type:</b>		ENFORCEMENT				
<b>Date :</b>		12/24/2019				
<b>Action:</b>		13267 Monitoring Program				
<b>Action Type:</b>		ENFORCEMENT				
<b>Date :</b>		12/11/2019				
<b>Action:</b>		Email Correspondence				
<b>Action Type:</b>		ENFORCEMENT				
<b>Date :</b>		3/10/2016				
<b>Action:</b>		Email Correspondence				
<b>Action Type:</b>		RESPONSE				
<b>Date :</b>		12/23/2015				
<b>Action:</b>		Site Investigation Workplan - Regulator Responded				
<b>Action Type:</b>		ENFORCEMENT				
<b>Date :</b>		11/23/2015				
<b>Action:</b>		Staff Letter				
<b>Action Type:</b>		ENFORCEMENT				
<b>Date :</b>		6/12/2013				
<b>Action:</b>		Referral to Regional Board				
<b>Action Type:</b>		RESPONSE				
<b>Date :</b>		8/7/2007				
<b>Action:</b>		Site Assessment Report				
<b>Action Type:</b>		RESPONSE				
<b>Date :</b>		2/27/2007				
<b>Action:</b>		Site Assessment Report				
<b>Action Type:</b>		RESPONSE				
<b>Date :</b>		6/25/2006				
<b>Action:</b>		Preliminary Site Assessment Report				
<b>Action Type:</b>		RESPONSE				
<b>Date :</b>		1/30/1995				
<b>Action:</b>		Site Assessment Report				
<b>Action Type:</b>		RESPONSE				
<b>Date :</b>		9/19/1994				
<b>Action:</b>		Soil and Water Investigation Workplan				
<b>Action Type:</b>		RESPONSE				
<b>Date :</b>		9/9/1994				
<b>Action:</b>		Other Report / Document				
<b>Action Type:</b>		RESPONSE				
<b>Date :</b>		5/12/1994				
<b>Action:</b>		Soil and Water Investigation Report				
<b>Action Type:</b>		RESPONSE				
<b>Date :</b>		5/3/1994				
<b>Action:</b>		Correspondence				
<b>Action Type:</b>		RESPONSE				

<b>Map Key</b>	<b>Number of Records</b>	<b>Direction</b>	<b>Distance (mi/ft)</b>	<b>Elev/Diff (ft)</b>	<b>Site</b>	<b>DB</b>
<b>Date :</b>			4/27/1994			
<b>Action:</b>			Soil and Water Investigation Report			
<b>Action Type:</b>			RESPONSE			
<b>Date :</b>			4/15/1994			
<b>Action:</b>			Other Report / Document			
<b>Action Type:</b>			RESPONSE			
<b>Date :</b>			3/11/1994			
<b>Action:</b>			Correspondence			
<b>Action Type:</b>			RESPONSE			
<b>Date :</b>			1/1/1994			
<b>Action:</b>			Conceptual Site Model			
<b>Action Type:</b>			RESPONSE			
<b>Date :</b>			12/28/1993			
<b>Action:</b>			Other Report / Document			
<b>Action Type:</b>			RESPONSE			
<b>Date :</b>			10/29/1993			
<b>Action:</b>			Monitoring Report - Other			
<b>Action Type:</b>			RESPONSE			
<b>Date :</b>			10/6/1993			
<b>Action:</b>			Other Report / Document			
<b>Action Type:</b>			RESPONSE			
<b>Date :</b>			10/1/1993			
<b>Action:</b>			Other Report / Document			
<b>Action Type:</b>			RESPONSE			
<b>Date :</b>			8/25/1993			
<b>Action:</b>			Correspondence			
<b>Action Type:</b>			RESPONSE			
<b>Date :</b>			10/11/1988			
<b>Action:</b>			Soil and Water Investigation Report			
<b>Action Type:</b>			RESPONSE			
<b>Date :</b>			7/27/1988			
<b>Action:</b>			Soil and Water Investigation Report			
<b>Action Type:</b>			RESPONSE			
<b>Date :</b>			6/8/1988			
<b>Action:</b>			Corrective Action Plan / Remedial Action Plan			
<b>Action Type:</b>			Other			
<b>Date :</b>			7/2/1987			
<b>Action:</b>			Leak Reported			
<b>Action Type:</b>			Other			
<b>Date :</b>			7/2/1987			
<b>Action:</b>			Leak Began			
<b>Action Type:</b>			Other			
<b>Date :</b>			7/2/1987			
<b>Action:</b>			Leak Stopped			
<b>Action Type:</b>			Other			
<b>Date :</b>			7/2/1987			
<b>Action:</b>			Leak Discovery			
<b>Action Type:</b>			RESPONSE			
<b>Date :</b>			7/2/1987			
<b>Action:</b>			Soil and Water Investigation Report			
<b>Action Type:</b>			REMEDIATION			
<b>Date :</b>			6/15/1987			

Map Key	Number of Records	Direction	Distance (mi/ft)	Elev/Diff (ft)	Site	DB
<b>Action:</b>		Excavation				
<b>Action Type:</b>		RESPONSE				
<b>Date :</b>		1/22/1986				
<b>Action:</b>		CAP/RAP - Feasibility Study Report				
<b>Action Type:</b>		REMEDIATION				
<b>Date :</b>		4/5/1984				
<b>Action:</b>		Excavation				

### Regulatory Contacts

<b>Contact Type:</b>	Regional Board Caseworker	<b>Address:</b>	1001 I Street
<b>Contact Name:</b>	MATTHEW COHEN	<b>Email:</b>	mcohen@waterboards.ca.gov
<b>City:</b>	SACRAMENTO	<b>Phone No:</b>	9163415751
<b>Organization Name:</b>	SWRCB		
<b>Contact Type:</b>	Regional Board Caseworker	<b>Address:</b>	1515 CLAY STREET, SUITE 1400
<b>Contact Name:</b>	Cherie McCaulou	<b>Email:</b>	cherie.mccaulou@waterboards.ca.gov
<b>City:</b>	OAKLAND	<b>Phone No:</b>	
<b>Organization Name:</b>	SAN FRANCISCO BAY RWQCB (REGION 2)		

### Status History

<b>Status:</b>	Open - Verification Monitoring
<b>Status Date:</b>	12/10/2019
<b>Status:</b>	Open - Assessment & Interim Remedial Action
<b>Status Date:</b>	10/28/2013
<b>Status:</b>	Open - Site Assessment
<b>Status Date:</b>	10/28/2010
<b>Status:</b>	Open - Case Begin Date
<b>Status Date:</b>	7/2/1987
<b>Status:</b>	Open - Site Assessment
<b>Status Date:</b>	1/2/1965

### LUST Sites from GeoTracker Search - Regulatory Profile (as of Feb 24, 2020)

<b>Site Facility Name:</b>	PEERLESS LIGHTING	<b>Potential COC:</b>	CHLORDANE, DDD / DDE / DDT, DIESEL, PENTACHLOROPHENOL (PCP), TOTAL PETROLEUM HYDROCARBONS (TPH), TRICHLOROETHYLENE (TCE), VINYL CHLORIDE
<b>Site Facility Type:</b>	LUST CLEANUP SITE	<b>Facility Type:</b>	
<b>Cleanup Status:</b>	OPEN - VERIFICATION MONITORING	<b>Composting Method:</b>	
<b>Project Status:</b>		<b>Address:</b>	2220 FOURTH STREET
<b>WDR Place Type:</b>		<b>City:</b>	BERKELEY
<b>WDR File:</b>		<b>Zip:</b>	94710
<b>WDR Order:</b>		<b>County:</b>	ALAMEDA
<b>CUF Priority Assig:</b>		<b>CUF Claim:</b>	
<b>CUF Amount Paid:</b>			
<b>File Location:</b>	ALL FILES ARE ON GEOTRACKER OR IN THE LOCAL AGENCY DATABASE		
<b>Designated Beneficial Use:</b>	MUN, AGR, IND, PROC		
<b>Project Oversight Agencies:</b>			
<b>Report Link:</b>	<a href="https://geotracker.waterboards.ca.gov/profile_report?global_id=T0600101057">https://geotracker.waterboards.ca.gov/profile_report?global_id=T0600101057</a>		
<b>Cleanup Status Detail:</b>	OPEN - VERIFICATION MONITORING AS OF 12/10/2019		
<b>Cleanup History Link:</b>	<a href="https://geotracker.waterboards.ca.gov/profile_report_include?global_id=T0600101057&amp;tabname=regulatoryhistory">https://geotracker.waterboards.ca.gov/profile_report_include?global_id=T0600101057&amp;tabname=regulatoryhistory</a>		
<b>Potential Media of Concern:</b>	SOIL		
<b>User Defined Beneficial Use:</b>			
<b>DWR GW Sub Basin:</b>	Santa Clara Valley - East Bay Plain (2-009.04)		
<b>Calwater Watershed Name:</b>	Bay Bridges - Berkeley (203.30)		
<b>Post Closure Site Management:</b>			
<b>Future Land Use:</b>			

Map Key	Number of Records	Direction	Distance (mi/ft)	Elev/Diff (ft)	Site	DB
---------	-------------------	-----------	------------------	----------------	------	----

**Cleanup Oversight Agencies:** SAN FRANCISCO BAY RWQCB (REGION 2) (LEAD) - CASE #: 01-1147  
CASEWORKER: Cherie McCaulou  
BERKELEY, CITY OF - CASE #: TT01-1147  
DEPARTMENT OF TOXIC SUBSTANCES CONTROL - CASE #: 01730067  
SAN FRANCISCO BAY RWQCB (REGION 2)  
CASEWORKER: Cherie McCaulou  
SWRCB  
CASEWORKER: MATTHEW COHEN

**Gndwater Monitoring Freque:**  
**Designated Beneficial Use Desc:** Municipal and Domestic Supply, Agricultural Supply, Industrial Service Supply, Industrial Process Supply  
**Site History:**

The subject property (Site) is a commercially-zoned parcel situate in an area of longstanding commercial and industrial activity on Fourth Street, within West Berkeley, California. A large industrial warehouse resides on the Site, with access from Fourth Street. Neighboring warehouses about the Site and buildings such as a wine distributor and a specialized commercial coating company to the north. Various industrial metals businesses have used the Site including metal fabricators, machine shops, foundries, laboratories and paint manufacturing. Other previous business have included pesticide companies who used thinners (solvents) with their pesticide mixes. These solvents included Pentachlorophenol (PCP) mixed with kerosene (a petroleum distillate) and diesel fuel. Use of heavy metals, hydrocarbon fuels, oils, lubricant, degreasers, cutting fluids, solvents, acids, bases, and dyes / paint intermediates were found at previous on-Site business operations. Known and documented releases of these and other hydrocarbon compounds have been documented from the Site.

Local soil and groundwater on Site has been impacted from vertical and lateral migration of these hydrocarbon and related contaminants. detected concentrations of hydrocarbons include total petroleum hydrocarbons as diesel (TPHd) up to 39,000 ug/L in groundwater (Environmental Screening Levels for TPHd in groundwater are 200 ug/L). PCP was identified up to 460 mg/kg in on-Site soil samples. TPH as kerosene (jet fuel) was found up to 6,000 mg/kg in soil and TPH up to 10,000 mg/kg in soil.

**LUST Sites from GeoTracker Search - Cleanup Status History (as of Feb 24, 2020)**

**Status:** Open - Verification Monitoring  
**Date :** 12/10/2019

**Status:** Open - Assessment & Interim Remedial Action  
**Date :** 10/28/2013

**Status:** Open - Site Assessment  
**Date :** 10/28/2010

**Status:** Open - Case Begin Date  
**Date :** 7/2/1987

**Status:** Open - Site Assessment  
**Date :** 1/2/1965

**LUST Sites from GeoTracker Search - Cleanup Action Report (as of Feb 24, 2020)**

**Action Type:** EXCAVATION  
**Phase:** Soil  
**Contaminant Mass Removed:**  
**Description:** A 100 gallon UST was removed 6/15/1987 by Brown & Caldwell (BC), as reported in BC in the UST Area Remediation Report dated 8/6/1987. The excavation was 10.5 feet deep. 1800 ppm of TPH was detected in the backfill. Two confirmation samples were ND.

**Action Type:** EXCAVATION  
**Phase:** Soil  
**Contaminant Mass Removed:** 0  
**Description:** Upper 6-inches of soil removed and soils near Boring 3 were removed to a depth of 10 feet. Soil removed April 4-5, 1984 by IT Corp. DHS was lead agency. Soil contained Aldrin, Chlordane, Alpha and Beta BHC, DDD, Dieldrin & Heptachlor.

**LUST Sites from GeoTracker Search - Regulatory Activities (as of Feb 24, 2020)**

**Action Type:** Response Requested - Other  
**Action Date:** 4/20/2020  
**Received Issue Date:** 4/20/2020

Map Key	Number of Records	Direction	Distance (mi/ft)	Elev/Diff (ft)	Site	DB
---------	-------------------	-----------	------------------	----------------	------	----

**Action:** Correspondence  
**Doc Link:** [https://geotracker.waterboards.ca.gov/view\\_documents\\_all?global\\_id=T0600101057&doc\\_id=6021805](https://geotracker.waterboards.ca.gov/view_documents_all?global_id=T0600101057&doc_id=6021805)  
**Title Description Comments:**

Request for 90 day Time Extension due to COVID. The required report to be submitted by July 30, 2020.

**Action Type:** Other Regulatory Actions  
**Action Date:** 1/21/2020  
**Received Issue Date:** 1/21/2020  
**Action:** Email Correspondence  
**Doc Link:** [https://geotracker.waterboards.ca.gov/view\\_documents?global\\_id=T0600101057&enforcement\\_id=6425467&temptable=ENFORCEMENT](https://geotracker.waterboards.ca.gov/view_documents?global_id=T0600101057&enforcement_id=6425467&temptable=ENFORCEMENT)

**Title Description Comments:**

R2 Staff email with Berkeley Fire Dept. regarding records on UST removal at 2220 4th Street, Berkeley.

**Action Type:** Enforcement/Orders  
**Action Date:** 1/16/2020  
**Received Issue Date:** 1/16/2020  
**Action:** 13267 Requirement  
**Doc Link:** [https://geotracker.waterboards.ca.gov/view\\_documents?global\\_id=T0600101057&enforcement\\_id=6425632&temptable=ENFORCEMENT](https://geotracker.waterboards.ca.gov/view_documents?global_id=T0600101057&enforcement_id=6425632&temptable=ENFORCEMENT)

**Title Description Comments:**

R2 Directive - Requirement for Groundwater Monitoring and Sampling Results and Evaluation of Low Threat Closure Criteria. Report Due Date is April 30, 2020.

**Action Type:** Other Regulatory Actions  
**Action Date:** 1/8/2020  
**Received Issue Date:** 1/8/2020  
**Action:** File review  
**Doc Link:** [https://geotracker.waterboards.ca.gov/view\\_documents?global\\_id=T0600101057&enforcement\\_id=6424471&temptable=ENFORCEMENT](https://geotracker.waterboards.ca.gov/view_documents?global_id=T0600101057&enforcement_id=6424471&temptable=ENFORCEMENT)

**Title Description Comments:**

City of Berkeley Toxics - File Review Request Form

**Action Type:** Enforcement/Orders  
**Action Date:** 12/24/2019  
**Received Issue Date:** 12/24/2019  
**Action:** 13267 Monitoring Program  
**Doc Link:** [https://geotracker.waterboards.ca.gov/view\\_documents?global\\_id=T0600101057&enforcement\\_id=6424054&temptable=ENFORCEMENT](https://geotracker.waterboards.ca.gov/view_documents?global_id=T0600101057&enforcement_id=6424054&temptable=ENFORCEMENT)

**Title Description Comments:**

Requirement for Groundwater Monitoring Report for 2220 4th Street in Berkeley. Report due date is March 2, 2020.

**Action Type:** Other Regulatory Actions  
**Action Date:** 12/11/2019  
**Received Issue Date:** 12/11/2019  
**Action:** Email Correspondence  
**Doc Link:**

**Title Description Comments:**

Undelivered email notice for previously identified Responsible Party

**Action Type:** Other Regulatory Actions  
**Action Date:** 3/10/2016  
**Received Issue Date:** 3/10/2016  
**Action:** Email Correspondence  
**Doc Link:** [https://geotracker.waterboards.ca.gov/view\\_documents?global\\_id=T0600101057&enforcement\\_id=6424461&temptable=ENFORCEMENT](https://geotracker.waterboards.ca.gov/view_documents?global_id=T0600101057&enforcement_id=6424461&temptable=ENFORCEMENT)

**Title Description Comments:**

Regional Water Board staff email to Fugro consultants to provide a summary of past environmental investigations, findings and regulatory oversight on

Map Key	Number of Records	Direction	Distance (mi/ft)	Elev/Diff (ft)	Site	DB
---------	-------------------	-----------	------------------	----------------	------	----

the case.

**Action Type:** Response Requested - Workplans  
**Action Date:** 12/23/2015  
**Received Issue Date:** 12/23/2015  
**Action:** Site Investigation Workplan - Regulator Responded  
**Doc Link:** [https://geotracker.waterboards.ca.gov/view\\_documents\\_all?global\\_id=T0600101057&doc\\_id=5873515](https://geotracker.waterboards.ca.gov/view_documents_all?global_id=T0600101057&doc_id=5873515)  
**Title Description Comments:**

Scope of Work to Determine PCP and Chlordane Impacts to Soil & GW - This report was submitted to DTSC in 2007 for contaminants that this agency (DTSC) usually provides regulatory support for. At this time (2/1/16), R2 Water Board is the lead on this Site. R2 staff in cooperation with the Responsible party will determine the recommended disposition of this Site by DTSC.

**Action Type:** Other Regulatory Actions  
**Action Date:** 11/23/2015  
**Received Issue Date:** 11/23/2015  
**Action:** Staff Letter  
**Doc Link:** [https://geotracker.waterboards.ca.gov/view\\_documents?global\\_id=T0600101057&enforcement\\_id=6269324&temptable=ENFORCEMENT](https://geotracker.waterboards.ca.gov/view_documents?global_id=T0600101057&enforcement_id=6269324&temptable=ENFORCEMENT)

**Title Description Comments:**

Courtesy Notice

**Action Type:** Referral to Other Agency  
**Action Date:** 6/12/2013  
**Received Issue Date:** 6/12/2013  
**Action:** Referral to Regional Board  
**Doc Link:** [https://geotracker.waterboards.ca.gov/view\\_documents?global\\_id=T0600101057&enforcement\\_id=6164083&temptable=ENFORCEMENT](https://geotracker.waterboards.ca.gov/view_documents?global_id=T0600101057&enforcement_id=6164083&temptable=ENFORCEMENT)

**Title Description Comments:**

City of Berkeley Letter Case Transfer Letter for Leaking Underground Storage Tank Case.

**Action Type:** Response Requested - Reports  
**Action Date:** 8/7/2007  
**Received Issue Date:** 8/7/2007  
**Action:** Site Assessment Report  
**Doc Link:** [https://geotracker.waterboards.ca.gov/view\\_documents\\_all?global\\_id=T0600101057&doc\\_id=5786633](https://geotracker.waterboards.ca.gov/view_documents_all?global_id=T0600101057&doc_id=5786633)  
**Title Description Comments:**

Supplemental Data Report

**Action Type:** Response Requested - Reports  
**Action Date:** 2/27/2007  
**Received Issue Date:** 2/27/2007  
**Action:** Site Assessment Report  
**Doc Link:** [https://geotracker.waterboards.ca.gov/view\\_documents\\_all?global\\_id=T0600101057&doc\\_id=5786629](https://geotracker.waterboards.ca.gov/view_documents_all?global_id=T0600101057&doc_id=5786629)  
**Title Description Comments:**

FUGRO FEBRUARY 27, 2007 ADDITIONAL SITE STUDY REPORT

**Action Type:** Response Requested - Reports  
**Action Date:** 6/25/2006  
**Received Issue Date:** 6/25/2006  
**Action:** Preliminary Site Assessment Report  
**Doc Link:** [https://geotracker.waterboards.ca.gov/view\\_documents\\_all?global\\_id=T0600101057&doc\\_id=5786634](https://geotracker.waterboards.ca.gov/view_documents_all?global_id=T0600101057&doc_id=5786634)  
**Title Description Comments:**

Preliminary Assessment Report

**Action Type:** Response Requested - Reports  
**Action Date:** 1/30/1995  
**Received Issue Date:** 1/30/1995  
**Action:** Site Assessment Report

<b>Map Key</b>	<b>Number of Records</b>	<b>Direction</b>	<b>Distance (mi/ft)</b>	<b>Elev/Diff (ft)</b>	<b>Site</b>	<b>DB</b>
<b>Doc Link:</b>					https://geotracker.waterboards.ca.gov/view_documents_all?global_id=T0600101057&doc_id=5786597	
<b>Title Description Comments:</b>						
					Phase I Soil Investigation Report	
<b>Action Type:</b>					Response Requested - Workplans	
<b>Action Date:</b>					9/19/1994	
<b>Received Issue Date:</b>					9/19/1994	
<b>Action:</b>					Soil and Water Investigation Workplan	
<b>Doc Link:</b>					https://geotracker.waterboards.ca.gov/view_documents_all?global_id=T0600101057&doc_id=5786628	
<b>Title Description Comments:</b>						
					Soil Investigation Workplan	
<b>Action Type:</b>					Response Requested - Other	
<b>Action Date:</b>					9/9/1994	
<b>Received Issue Date:</b>					9/9/1994	
<b>Action:</b>					Other Report / Document	
<b>Doc Link:</b>						
<b>Title Description Comments:</b>						
					Response on behalf of Terminix	
<b>Action Type:</b>					Response Requested - Other	
<b>Action Date:</b>					9/9/1994	
<b>Received Issue Date:</b>					9/9/1994	
<b>Action:</b>					Other Report / Document	
<b>Doc Link:</b>					https://geotracker.waterboards.ca.gov/view_documents_all?global_id=T0600101057&doc_id=5816356	
<b>Title Description Comments:</b>						
					Purchase and Sale Agreement	
<b>Action Type:</b>					Response Requested - Reports	
<b>Action Date:</b>					5/12/1994	
<b>Received Issue Date:</b>					5/12/1994	
<b>Action:</b>					Soil and Water Investigation Report	
<b>Doc Link:</b>					https://geotracker.waterboards.ca.gov/view_documents_all?global_id=T0600101057&doc_id=5816367	
<b>Title Description Comments:</b>						
					Soil Analysis	
<b>Action Type:</b>					Response Requested - Other	
<b>Action Date:</b>					5/3/1994	
<b>Received Issue Date:</b>					5/3/1994	
<b>Action:</b>					Correspondence	
<b>Doc Link:</b>					https://geotracker.waterboards.ca.gov/view_documents_all?global_id=T0600101057&doc_id=5816366	
<b>Title Description Comments:</b>						
					Pipeline integrity and release history	
<b>Action Type:</b>					Response Requested - Reports	
<b>Action Date:</b>					4/27/1994	
<b>Received Issue Date:</b>					4/27/1994	
<b>Action:</b>					Soil and Water Investigation Report	
<b>Doc Link:</b>					https://geotracker.waterboards.ca.gov/view_documents_all?global_id=T0600101057&doc_id=5816360	
<b>Title Description Comments:</b>						
					Results of Soil Sampling Adjacent to 2220 Fourth Street, Berkeley, California	
<b>Action Type:</b>					Response Requested - Other	
<b>Action Date:</b>					4/15/1994	
<b>Received Issue Date:</b>					4/15/1994	
<b>Action:</b>					Other Report / Document	



<b>Map Key</b>	<b>Number of Records</b>	<b>Direction</b>	<b>Distance (mi/ft)</b>	<b>Elev/Diff (ft)</b>	<b>Site</b>	<b>DB</b>
----------------	--------------------------	------------------	-------------------------	-----------------------	-------------	-----------

**Doc Link:** [https://geotracker.waterboards.ca.gov/view\\_documents\\_all?global\\_id=T0600101057&doc\\_id=5816361](https://geotracker.waterboards.ca.gov/view_documents_all?global_id=T0600101057&doc_id=5816361)  
**Title Description Comments:**

In re: the Property Known as 2220 Fourth Street

**Action Type:** Response Requested - Other  
**Action Date:** 3/11/1994  
**Received Issue Date:** 3/11/1994  
**Action:** Correspondence  
**Doc Link:** [https://geotracker.waterboards.ca.gov/view\\_documents\\_all?global\\_id=T0600101057&doc\\_id=5786714](https://geotracker.waterboards.ca.gov/view_documents_all?global_id=T0600101057&doc_id=5786714)  
**Title Description Comments:**

Legal Correspondence Regarding Responsible Party

**Action Type:** Response Requested - Other  
**Action Date:** 1/1/1994  
**Received Issue Date:** 1/1/1994  
**Action:** Conceptual Site Model  
**Doc Link:** [https://geotracker.waterboards.ca.gov/view\\_documents\\_all?global\\_id=T0600101057&doc\\_id=5786613](https://geotracker.waterboards.ca.gov/view_documents_all?global_id=T0600101057&doc_id=5786613)  
**Title Description Comments:**

Summary of Environmental Studies

**Action Type:** Response Requested - Other  
**Action Date:** 12/28/1993  
**Received Issue Date:** 12/28/1993  
**Action:** Other Report / Document  
**Doc Link:** [https://geotracker.waterboards.ca.gov/view\\_documents\\_all?global\\_id=T0600101057&doc\\_id=5816387](https://geotracker.waterboards.ca.gov/view_documents_all?global_id=T0600101057&doc_id=5816387)  
**Title Description Comments:**

Pollution between Bancroft Way and Allston Street at Southern Pacific Lines

**Action Type:** Response Requested - Reports  
**Action Date:** 10/29/1993  
**Received Issue Date:** 10/29/1993  
**Action:** Monitoring Report - Other  
**Doc Link:** [https://geotracker.waterboards.ca.gov/view\\_documents\\_all?global\\_id=T0600101057&doc\\_id=5786615](https://geotracker.waterboards.ca.gov/view_documents_all?global_id=T0600101057&doc_id=5786615)  
**Title Description Comments:**

Groundwater Monitoring Report

**Action Type:** Response Requested - Other  
**Action Date:** 10/6/1993  
**Received Issue Date:** 10/6/1993  
**Action:** Other Report / Document  
**Doc Link:** [https://geotracker.waterboards.ca.gov/view\\_documents\\_all?global\\_id=T0600101057&doc\\_id=5816365](https://geotracker.waterboards.ca.gov/view_documents_all?global_id=T0600101057&doc_id=5816365)  
**Title Description Comments:**

Figures

**Action Type:** Response Requested - Other  
**Action Date:** 10/1/1993  
**Received Issue Date:** 10/1/1993  
**Action:** Other Report / Document  
**Doc Link:** [https://geotracker.waterboards.ca.gov/view\\_documents\\_all?global\\_id=T0600101057&doc\\_id=5816369](https://geotracker.waterboards.ca.gov/view_documents_all?global_id=T0600101057&doc_id=5816369)  
**Title Description Comments:**

List of Documents

**Action Type:** Response Requested - Other  
**Action Date:** 8/25/1993  
**Received Issue Date:** 8/25/1993  
**Action:** Correspondence

<b>Map Key</b>	<b>Number of Records</b>	<b>Direction</b>	<b>Distance (mi/ft)</b>	<b>Elev/Diff (ft)</b>	<b>Site</b>	<b>DB</b>
<b>Doc Link:</b>					https://geotracker.waterboards.ca.gov/view_documents_all?global_id=T0600101057&doc_id=5816399	
<b>Title Description Comments:</b>						
					Meeting	
<b>Action Type:</b>					Response Requested - Reports	
<b>Action Date:</b>					10/11/1988	
<b>Received Issue Date:</b>					10/11/1988	
<b>Action:</b>					Soil and Water Investigation Report	
<b>Doc Link:</b>					https://geotracker.waterboards.ca.gov/view_documents_all?global_id=T0600101057&doc_id=5816358	
<b>Title Description Comments:</b>						
					Site Characterization Report	
<b>Action Type:</b>					Response Requested - Reports	
<b>Action Date:</b>					7/27/1988	
<b>Received Issue Date:</b>					7/27/1988	
<b>Action:</b>					Soil and Water Investigation Report	
<b>Doc Link:</b>					https://geotracker.waterboards.ca.gov/view_documents_all?global_id=T0600101057&doc_id=5816354	
<b>Title Description Comments:</b>						
					SITE INVESTIGATION REPORT	
<b>Action Type:</b>					Response Requested - Workplans	
<b>Action Date:</b>					6/8/1988	
<b>Received Issue Date:</b>					6/8/1988	
<b>Action:</b>					Corrective Action Plan / Remedial Action Plan	
<b>Doc Link:</b>					https://geotracker.waterboards.ca.gov/view_documents_all?global_id=T0600101057&doc_id=5816363	
<b>Title Description Comments:</b>						
					Remedial Investigation - Terminix Site	
<b>Action Type:</b>					Response Requested - Reports	
<b>Action Date:</b>					7/2/1987	
<b>Received Issue Date:</b>					7/2/1987	
<b>Action:</b>					Soil and Water Investigation Report	
<b>Doc Link:</b>					https://geotracker.waterboards.ca.gov/view_documents_all?global_id=T0600101057&doc_id=5816353	
<b>Title Description Comments:</b>						
					Groundwater analytical report	
<b>Action Type:</b>					Response Requested - Reports	
<b>Action Date:</b>					1/22/1986	
<b>Received Issue Date:</b>					1/22/1986	
<b>Action:</b>					CAP/RAP - Feasibility Study Report	
<b>Doc Link:</b>						
<b>Title Description Comments:</b>						
					Wareham Development Phase III Report	
<b>Action Type:</b>					Response Requested - Reports	
<b>Action Date:</b>					*7/30/2020	
<b>Received Issue Date:</b>						
<b>Action:</b>					Monitoring Report - Other	
<b>Doc Link:</b>					https://geotracker.waterboards.ca.gov/view_documents_all?global_id=T0600101057&doc_id=6014269	
<b>Title Description Comments:</b>						
					A time extension for 90 days was requested in writing via email on 4/20/2020.	
<b>Action Type:</b>					Leak Action	
<b>Action Date:</b>					7/2/1987	
<b>Received Issue Date:</b>						
<b>Action:</b>					Leak Began	

Map Key	Number of Records	Direction	Distance (mi/ft)	Elev/Diff (ft)	Site	DB
---------	-------------------	-----------	------------------	----------------	------	----

**Doc Link:**  
**Title Description Comments:**

**Action Type:** Leak Action  
**Action Date:** 7/2/1987  
**Received Issue Date:**  
**Action:** Leak Discovery  
**Doc Link:**  
**Title Description Comments:**

**Action Type:** Leak Action  
**Action Date:** 7/2/1987  
**Received Issue Date:**  
**Action:** Leak Stopped  
**Doc Link:**  
**Title Description Comments:**

**Action Type:** Leak Action  
**Action Date:** 7/2/1987  
**Received Issue Date:**  
**Action:** Leak Reported  
**Doc Link:**  
**Title Description Comments:**

**Action Type:** Cleanup Action  
**Action Date:** 6/15/1987  
**Received Issue Date:**  
**Action:** Excavation  
**Doc Link:**  
**Title Description Comments:**

A 100 gallon UST was removed 6/15/1987 by Brown & Caldwell (BC), as reported in BC in the UST Area Remediation Report dated 8/6/1987. The excavation was 10.5 feet deep. 1800 ppm of TPH was detected in the backfill. Two confirmation samples were ND.

**Action Type:** Cleanup Action  
**Action Date:** 4/5/1984  
**Received Issue Date:**  
**Action:** Excavation  
**Doc Link:**  
**Title Description Comments:**

Upper 6-inches of soil removed and soils near Boring 3 were removed to a depth of 10 feet. Soil removed April 4-5, 1984 by IT Corp. DHS was lead agency. Soil contained Aldrin, Chlordane, Alpha and Beta BHC, DDD, Dieldrin & Heptachlor.

**LUST Sites from GeoTracker Search - Documents (as of Feb 24, 2020)**

**Document Type:** Monitoring Reports **Size :** 114 KB  
**Document Date:** **Submitted By:** CHERIE MCCAULOU (REGULATOR)  
**Type:** MONITORING REPORT - OTHER **Submitted:**  
**Title:** A TIME EXTENSION FOR 90 DAYS WAS REQUESTED IN WRITING VIA EMAIL ON 4/20/2020. - WRITTEN TIME EXTENSION REQUEST.  
**Title Link:** [https://geotracker.waterboards.ca.gov/regulators/deliverable\\_documents/9269513785/2220%204th%20street%20Berkeley%20time%20extension%204%2D20%2D2020%2Epdf](https://geotracker.waterboards.ca.gov/regulators/deliverable_documents/9269513785/2220%204th%20street%20Berkeley%20time%20extension%204%2D20%2D2020%2Epdf)

**Document Type:** Site Documents **Size :**  
**Document Date:** 4/20/2020 **Submitted By:** CHERIE MCCAULOU (REGULATOR)  
**Type:** CORRESPONDENCE **Submitted:**  
**Title:** REQUEST FOR 90 DAY TIME EXTENSION DUE TO COVID. THE REQUIRED REPORT TO BE SUBMITTED BY JULY 30, 2020.  
**Title Link:** [https://geotracker.waterboards.ca.gov/view\\_documents?global\\_id=T0600101057&document\\_id=6021805](https://geotracker.waterboards.ca.gov/view_documents?global_id=T0600101057&document_id=6021805)

**Document Type:** Site Documents **Size :**  
**Document Date:** 1/21/2020 **Submitted By:** CHERIE MCCAULOU (REGULATOR)

Map Key	Number of Records	Direction	Distance (mi/ft)	Elev/Diff (ft)	Site	DB
<b>Type:</b>	EMAIL CORRESPONDENCE				<b>Submitted:</b>	
<b>Title:</b>	R2 STAFF EMAIL WITH BERKELEY FIRE DEPT. REGARDING RECORDS ON UST REMOVAL AT 2220 4TH STREET, BERKELEY.					
<b>Title Link:</b>	<a href="https://geotracker.waterboards.ca.gov/view_documents?global_id=T0600101057&amp;enforcement_id=6425467">https://geotracker.waterboards.ca.gov/view_documents?global_id=T0600101057&amp;enforcement_id=6425467</a>					
<b>Document Type:</b>	Site Documents				<b>Size :</b>	
<b>Document Date:</b>	1/16/2020				<b>Submitted By:</b>	CHERIE MCCAULOU (REGULATOR)
<b>Type:</b>	13267 REQUIREMENT				<b>Submitted:</b>	
<b>Title:</b>	R2 DIRECTIVE - REQUIREMENT FOR GROUNDWATER MONITORING AND SAMPLING RESULTS AND EVALUATION OF LOW THREAT CLOSURE CRITERIA.					
<b>Title Link:</b>	<a href="https://geotracker.waterboards.ca.gov/view_documents?global_id=T0600101057&amp;enforcement_id=6425632">https://geotracker.waterboards.ca.gov/view_documents?global_id=T0600101057&amp;enforcement_id=6425632</a>					
<b>Document Type:</b>	Site Documents				<b>Size :</b>	
<b>Document Date:</b>	1/8/2020				<b>Submitted By:</b>	CHERIE MCCAULOU (REGULATOR)
<b>Type:</b>	FILE REVIEW				<b>Submitted:</b>	
<b>Title:</b>	CITY OF BERKELEY TOXICS - FILE REVIEW REQUEST FORM					
<b>Title Link:</b>	<a href="https://geotracker.waterboards.ca.gov/view_documents?global_id=T0600101057&amp;enforcement_id=6424471">https://geotracker.waterboards.ca.gov/view_documents?global_id=T0600101057&amp;enforcement_id=6424471</a>					
<b>Document Type:</b>	Site Documents				<b>Size :</b>	
<b>Document Date:</b>	12/24/2019				<b>Submitted By:</b>	CHERIE MCCAULOU (REGULATOR)
<b>Type:</b>	13267 MONITORING PROGRAM				<b>Submitted:</b>	
<b>Title:</b>	REQUIREMENT FOR GROUNDWATER MONITORING REPORT FOR 2220 4TH STREET IN BERKELEY. REPORT DUE DATE IS MARCH 2, 2020.					
<b>Title Link:</b>	<a href="https://geotracker.waterboards.ca.gov/view_documents?global_id=T0600101057&amp;enforcement_id=6424054">https://geotracker.waterboards.ca.gov/view_documents?global_id=T0600101057&amp;enforcement_id=6424054</a>					
<b>Document Type:</b>	Site Documents				<b>Size :</b>	4,914 KB
<b>Document Date:</b>	7/16/2018				<b>Submitted By:</b>	JAMES HELGE (AUTH_RP)
<b>Type:</b>	OTHER REPORT / DOCUMENT				<b>Submitted:</b>	
<b>Title:</b>	SUPPLEMENTAL SITE INFORMATION REPORT & SOIL AND GROUNDWATER MANAGEMENT PLAN					
<b>Title Link:</b>	<a href="https://geotracker.waterboards.ca.gov/esi/uploads/geo_report/3367361664/T0600101057.PDF">https://geotracker.waterboards.ca.gov/esi/uploads/geo_report/3367361664/T0600101057.PDF</a>					
<b>Document Type:</b>	Site Documents				<b>Size :</b>	
<b>Document Date:</b>	3/10/2016				<b>Submitted By:</b>	CHERIE MCCAULOU (REGULATOR)
<b>Type:</b>	EMAIL CORRESPONDENCE				<b>Submitted:</b>	
<b>Title:</b>	REGIONAL WATER BOARD STAFF EMAIL TO FUGRO CONSULTANTS TO PROVIDE A SUMMARY OF PAST ENVIRONMENTAL INVESTIGATIONS, FINDINGS AND REGULATORY OVERSIGHT ON THE CASE.					
<b>Title Link:</b>	<a href="https://geotracker.waterboards.ca.gov/view_documents?global_id=T0600101057&amp;enforcement_id=6424461">https://geotracker.waterboards.ca.gov/view_documents?global_id=T0600101057&amp;enforcement_id=6424461</a>					
<b>Document Type:</b>	Site Documents				<b>Size :</b>	
<b>Document Date:</b>	11/23/2015				<b>Submitted By:</b>	CAROLYN LAM (REGULATOR)
<b>Type:</b>	STAFF LETTER				<b>Submitted:</b>	
<b>Title:</b>	COURTESY NOTICE					
<b>Title Link:</b>	<a href="https://geotracker.waterboards.ca.gov/view_documents?global_id=T0600101057&amp;enforcement_id=6269324">https://geotracker.waterboards.ca.gov/view_documents?global_id=T0600101057&amp;enforcement_id=6269324</a>					
<b>Document Type:</b>	Site Documents				<b>Size :</b>	
<b>Document Date:</b>	6/12/2013				<b>Submitted By:</b>	(REGULATOR)
<b>Type:</b>	REFERRAL TO REGIONAL BOARD				<b>Submitted:</b>	
<b>Title:</b>	CITY OF BERKELEY LETTER CASE TRANSFER LETTER FOR LEAKING UNDERGROUND STORAGE TANK CASE.					
<b>Title Link:</b>	<a href="https://geotracker.waterboards.ca.gov/view_documents?global_id=T0600101057&amp;enforcement_id=6164083">https://geotracker.waterboards.ca.gov/view_documents?global_id=T0600101057&amp;enforcement_id=6164083</a>					
<b>Document Type:</b>	Site Documents				<b>Size :</b>	
<b>Document Date:</b>	8/7/2007				<b>Submitted By:</b>	MICHAEL HARRIS (REGULATOR)
<b>Type:</b>	SITE ASSESSMENT REPORT				<b>Submitted:</b>	
<b>Title:</b>	SUPPLEMENTAL DATA REPORT - REGULATOR RESPONSE					
<b>Title Link:</b>	<a href="https://geotracker.waterboards.ca.gov/view_documents?global_id=T0600101057&amp;document_id=5786633">https://geotracker.waterboards.ca.gov/view_documents?global_id=T0600101057&amp;document_id=5786633</a>					
<b>Document Type:</b>	Site Documents				<b>Size :</b>	
<b>Document Date:</b>	2/27/2007				<b>Submitted By:</b>	MICHAEL HARRIS (REGULATOR)
<b>Type:</b>	SITE ASSESSMENT REPORT				<b>Submitted:</b>	
<b>Title:</b>	FUGRO FEBRUARY 27, 2007 ADDITIONAL SITE STUDY REPORT - REGULATOR RESPONSE					
<b>Title Link:</b>	<a href="https://geotracker.waterboards.ca.gov/view_documents?global_id=T0600101057&amp;document_id=5786629">https://geotracker.waterboards.ca.gov/view_documents?global_id=T0600101057&amp;document_id=5786629</a>					
<b>Document Type:</b>	Site Documents				<b>Size :</b>	
<b>Document Date:</b>	6/25/2006				<b>Submitted By:</b>	MICHAEL HARRIS (REGULATOR)
<b>Type:</b>	PRELIMINARY SITE ASSESSMENT REPORT				<b>Submitted:</b>	
<b>Title:</b>	PRELIMINARY ASSESSMENT REPORT - REGULATOR RESPONSE					
<b>Title Link:</b>	<a href="https://geotracker.waterboards.ca.gov/view_documents?global_id=T0600101057&amp;document_id=5786634">https://geotracker.waterboards.ca.gov/view_documents?global_id=T0600101057&amp;document_id=5786634</a>					

<b>Map Key</b>	<b>Number of Records</b>	<b>Direction</b>	<b>Distance (mi/ft)</b>	<b>Elev/Diff (ft)</b>	<b>Site</b>	<b>DB</b>
<b>Document Type:</b>	Site Documents			<b>Size :</b>	324 KB	
<b>Document Date:</b>	11/4/2005			<b>Submitted By:</b>	JAMES HELGE (AUTH_RP)	
<b>Type:</b>	SITE INVESTIGATION WORKPLAN			<b>Submitted:</b>		
<b>Title:</b>	SCOPE OF WORK TO DETERMINE PCP AND CHLORDANE IMPACTS TO SOIL & GW					
<b>Title Link:</b>	<a href="https://geotracker.waterboards.ca.gov/esi/uploads/geo_report/8696413159/T0600101057.PDF">https://geotracker.waterboards.ca.gov/esi/uploads/geo_report/8696413159/T0600101057.PDF</a>					
<b>Document Type:</b>	Site Documents			<b>Size :</b>		
<b>Document Date:</b>	1/30/1995			<b>Submitted By:</b>	MICHAEL HARRIS (REGULATOR)	
<b>Type:</b>	SITE ASSESSMENT REPORT			<b>Submitted:</b>		
<b>Title:</b>	PHASE I SOIL INVESTIGATION REPORT - REGULATOR RESPONSE					
<b>Title Link:</b>	<a href="https://geotracker.waterboards.ca.gov/view_documents?global_id=T0600101057&amp;document_id=5786597">https://geotracker.waterboards.ca.gov/view_documents?global_id=T0600101057&amp;document_id=5786597</a>					
<b>Document Type:</b>	Site Documents			<b>Size :</b>	2,305 KB	
<b>Document Date:</b>	11/23/1994			<b>Submitted By:</b>	JAMES HELGE (AUTH_RP)	
<b>Type:</b>	SITE INVESTIGATION			<b>Submitted:</b>		
<b>Title:</b>	SOIL AND GROUNDWATER INVESTIGATION REPORT					
<b>Title Link:</b>	<a href="https://geotracker.waterboards.ca.gov/esi/uploads/geo_report/7086832404/T0600101057.PDF">https://geotracker.waterboards.ca.gov/esi/uploads/geo_report/7086832404/T0600101057.PDF</a>					
<b>Document Type:</b>	Site Documents			<b>Size :</b>		
<b>Document Date:</b>	9/19/1994			<b>Submitted By:</b>	MICHAEL HARRIS (REGULATOR)	
<b>Type:</b>	SOIL AND WATER INVESTIGATION WORKPLAN			<b>Submitted:</b>		
<b>Title:</b>	SOIL INVESTIGATION WORKPLAN - REGULATOR RESPONSE					
<b>Title Link:</b>	<a href="https://geotracker.waterboards.ca.gov/view_documents?global_id=T0600101057&amp;document_id=5786628">https://geotracker.waterboards.ca.gov/view_documents?global_id=T0600101057&amp;document_id=5786628</a>					
<b>Document Type:</b>	Site Documents			<b>Size :</b>		
<b>Document Date:</b>	9/9/1994			<b>Submitted By:</b>	ASHA TURMAN (REGULATOR)	
<b>Type:</b>	OTHER REPORT / DOCUMENT			<b>Submitted:</b>		
<b>Title:</b>	PURCHASE AND SALE AGREEMENT					
<b>Title Link:</b>	<a href="https://geotracker.waterboards.ca.gov/view_documents?global_id=T0600101057&amp;document_id=5816356">https://geotracker.waterboards.ca.gov/view_documents?global_id=T0600101057&amp;document_id=5816356</a>					
<b>Document Type:</b>	Site Documents			<b>Size :</b>	498 KB	
<b>Document Date:</b>	9/7/1994			<b>Submitted By:</b>	JAMES HELGE (AUTH_RP)	
<b>Type:</b>	RISK ASSESSMENT REPORT			<b>Submitted:</b>		
<b>Title:</b>	RAILROAD ROW NEAR THE 2220 4TH ST PROPERTY					
<b>Title Link:</b>	<a href="https://geotracker.waterboards.ca.gov/esi/uploads/geo_report/7869196295/T0600101057.PDF">https://geotracker.waterboards.ca.gov/esi/uploads/geo_report/7869196295/T0600101057.PDF</a>					
<b>Document Type:</b>	Site Documents			<b>Size :</b>		
<b>Document Date:</b>	5/12/1994			<b>Submitted By:</b>	ASHA TURMAN (REGULATOR)	
<b>Type:</b>	SOIL AND WATER INVESTIGATION REPORT			<b>Submitted:</b>		
<b>Title:</b>	SOIL ANALYSIS					
<b>Title Link:</b>	<a href="https://geotracker.waterboards.ca.gov/view_documents?global_id=T0600101057&amp;document_id=5816367">https://geotracker.waterboards.ca.gov/view_documents?global_id=T0600101057&amp;document_id=5816367</a>					
<b>Document Type:</b>	Site Documents			<b>Size :</b>		
<b>Document Date:</b>	5/3/1994			<b>Submitted By:</b>	ASHA TURMAN (REGULATOR)	
<b>Type:</b>	CORRESPONDENCE			<b>Submitted:</b>		
<b>Title:</b>	PIPELINE INTEGRITY AND RELEASE HISTORY					
<b>Title Link:</b>	<a href="https://geotracker.waterboards.ca.gov/view_documents?global_id=T0600101057&amp;document_id=5816366">https://geotracker.waterboards.ca.gov/view_documents?global_id=T0600101057&amp;document_id=5816366</a>					
<b>Document Type:</b>	Site Documents			<b>Size :</b>		
<b>Document Date:</b>	4/27/1994			<b>Submitted By:</b>	ASHA TURMAN (REGULATOR)	
<b>Type:</b>	SOIL AND WATER INVESTIGATION REPORT			<b>Submitted:</b>		
<b>Title:</b>	RESULTS OF SOIL SAMPLING ADJACENT TO 2220 FOURTH STREET, BERKELEY, CALIFORNIA					
<b>Title Link:</b>	<a href="https://geotracker.waterboards.ca.gov/view_documents?global_id=T0600101057&amp;document_id=5816360">https://geotracker.waterboards.ca.gov/view_documents?global_id=T0600101057&amp;document_id=5816360</a>					
<b>Document Type:</b>	Site Documents			<b>Size :</b>		
<b>Document Date:</b>	4/15/1994			<b>Submitted By:</b>	ASHA TURMAN (REGULATOR)	
<b>Type:</b>	OTHER REPORT / DOCUMENT			<b>Submitted:</b>		
<b>Title:</b>	IN RE: THE PROPERTY KNOWN AS 2220 FOURTH STREET					
<b>Title Link:</b>	<a href="https://geotracker.waterboards.ca.gov/view_documents?global_id=T0600101057&amp;document_id=5816361">https://geotracker.waterboards.ca.gov/view_documents?global_id=T0600101057&amp;document_id=5816361</a>					
<b>Document Type:</b>	Site Documents			<b>Size :</b>		
<b>Document Date:</b>	3/11/1994			<b>Submitted By:</b>	MICHAEL HARRIS (REGULATOR)	
<b>Type:</b>	CORRESPONDENCE			<b>Submitted:</b>		
<b>Title:</b>	LEGAL CORRESPONDENCE REGARDING RESPONSIBLE PARTY - REGULATOR RESPONSE					
<b>Title Link:</b>	<a href="https://geotracker.waterboards.ca.gov/view_documents?global_id=T0600101057&amp;document_id=5786714">https://geotracker.waterboards.ca.gov/view_documents?global_id=T0600101057&amp;document_id=5786714</a>					

Map Key	Number of Records	Direction	Distance (mi/ft)	Elev/Diff (ft)	Site	DB
<b>Document Type:</b>	Site Documents				<b>Size :</b>	
<b>Document Date:</b>	1/1/1994				<b>Submitted By:</b>	MICHAEL HARRIS (REGULATOR)
<b>Type:</b>	CONCEPTUAL SITE MODEL				<b>Submitted:</b>	
<b>Title:</b>	SUMMARY OF ENVIRONMENTAL STUDIES - REGULATOR RESPONSE					
<b>Title Link:</b>	<a href="https://geotracker.waterboards.ca.gov/view_documents?global_id=T0600101057&amp;document_id=5786613">https://geotracker.waterboards.ca.gov/view_documents?global_id=T0600101057&amp;document_id=5786613</a>					
<b>Document Type:</b>	Site Documents				<b>Size :</b>	
<b>Document Date:</b>	12/28/1993				<b>Submitted By:</b>	ASHA TURMAN (REGULATOR)
<b>Type:</b>	OTHER REPORT / DOCUMENT				<b>Submitted:</b>	
<b>Title:</b>	POLLUTION BETWEEN BANCROFT WAY AND ALLSTON STREET AT SOUTHERN PACIFIC LINES					
<b>Title Link:</b>	<a href="https://geotracker.waterboards.ca.gov/view_documents?global_id=T0600101057&amp;document_id=5816387">https://geotracker.waterboards.ca.gov/view_documents?global_id=T0600101057&amp;document_id=5816387</a>					
<b>Document Type:</b>	Monitoring Reports				<b>Size :</b>	3,914 KB
<b>Document Date:</b>	10/29/1993				<b>Submitted By:</b>	MICHAEL HARRIS (REGULATOR)
<b>Type:</b>	MONITORING REPORT - OTHER				<b>Submitted:</b>	
<b>Title:</b>	GROUNDWATER MONITORING REPORT - - REGULATOR RESPONSE					
<b>Title Link:</b>	<a href="https://geotracker.waterboards.ca.gov/regulators/deliverable_documents/9060870110/T0600101057%5F19931028%5FPeerless%5FMonRep%2Epdf">https://geotracker.waterboards.ca.gov/regulators/deliverable_documents/9060870110/T0600101057%5F19931028%5FPeerless%5FMonRep%2Epdf</a>					
<b>Document Type:</b>	Site Documents				<b>Size :</b>	
<b>Document Date:</b>	10/6/1993				<b>Submitted By:</b>	ASHA TURMAN (REGULATOR)
<b>Type:</b>	OTHER REPORT / DOCUMENT				<b>Submitted:</b>	
<b>Title:</b>	FIGURES					
<b>Title Link:</b>	<a href="https://geotracker.waterboards.ca.gov/view_documents?global_id=T0600101057&amp;document_id=5816365">https://geotracker.waterboards.ca.gov/view_documents?global_id=T0600101057&amp;document_id=5816365</a>					
<b>Document Type:</b>	Site Documents				<b>Size :</b>	
<b>Document Date:</b>	10/1/1993				<b>Submitted By:</b>	ASHA TURMAN (REGULATOR)
<b>Type:</b>	OTHER REPORT / DOCUMENT				<b>Submitted:</b>	
<b>Title:</b>	LIST OF DOCUMENTS					
<b>Title Link:</b>	<a href="https://geotracker.waterboards.ca.gov/view_documents?global_id=T0600101057&amp;document_id=5816369">https://geotracker.waterboards.ca.gov/view_documents?global_id=T0600101057&amp;document_id=5816369</a>					
<b>Document Type:</b>	Site Documents				<b>Size :</b>	
<b>Document Date:</b>	8/25/1993				<b>Submitted By:</b>	ASHA TURMAN (REGULATOR)
<b>Type:</b>	CORRESPONDENCE				<b>Submitted:</b>	
<b>Title:</b>	MEETING					
<b>Title Link:</b>	<a href="https://geotracker.waterboards.ca.gov/view_documents?global_id=T0600101057&amp;document_id=5816399">https://geotracker.waterboards.ca.gov/view_documents?global_id=T0600101057&amp;document_id=5816399</a>					
<b>Document Type:</b>	Site Documents				<b>Size :</b>	
<b>Document Date:</b>	10/11/1988				<b>Submitted By:</b>	ASHA TURMAN (REGULATOR)
<b>Type:</b>	SOIL AND WATER INVESTIGATION REPORT				<b>Submitted:</b>	
<b>Title:</b>	SITE CHARACTERIZATION REPORT					
<b>Title Link:</b>	<a href="https://geotracker.waterboards.ca.gov/view_documents?global_id=T0600101057&amp;document_id=5816358">https://geotracker.waterboards.ca.gov/view_documents?global_id=T0600101057&amp;document_id=5816358</a>					
<b>Document Type:</b>	Site Documents				<b>Size :</b>	
<b>Document Date:</b>	7/27/1988				<b>Submitted By:</b>	ASHA TURMAN (REGULATOR)
<b>Type:</b>	SOIL AND WATER INVESTIGATION REPORT				<b>Submitted:</b>	
<b>Title:</b>	SITE INVESTIGATION REPORT					
<b>Title Link:</b>	<a href="https://geotracker.waterboards.ca.gov/view_documents?global_id=T0600101057&amp;document_id=5816354">https://geotracker.waterboards.ca.gov/view_documents?global_id=T0600101057&amp;document_id=5816354</a>					
<b>Document Type:</b>	Site Documents				<b>Size :</b>	
<b>Document Date:</b>	6/8/1988				<b>Submitted By:</b>	ASHA TURMAN (REGULATOR)
<b>Type:</b>	CORRECTIVE ACTION PLAN / REMEDIAL ACTION PLAN				<b>Submitted:</b>	
<b>Title:</b>	REMEDIAL INVESTIGATION - TERMINIX SITE					
<b>Title Link:</b>	<a href="https://geotracker.waterboards.ca.gov/view_documents?global_id=T0600101057&amp;document_id=5816363">https://geotracker.waterboards.ca.gov/view_documents?global_id=T0600101057&amp;document_id=5816363</a>					
<b>Document Type:</b>	Site Documents				<b>Size :</b>	
<b>Document Date:</b>	7/2/1987				<b>Submitted By:</b>	ASHA TURMAN (REGULATOR)
<b>Type:</b>	SOIL AND WATER INVESTIGATION REPORT				<b>Submitted:</b>	
<b>Title:</b>	GROUNDWATER ANALYTICAL REPORT					
<b>Title Link:</b>	<a href="https://geotracker.waterboards.ca.gov/view_documents?global_id=T0600101057&amp;document_id=5816353">https://geotracker.waterboards.ca.gov/view_documents?global_id=T0600101057&amp;document_id=5816353</a>					
<b>Document Type:</b>	Site Documents				<b>Size :</b>	2,067 KB
<b>Document Date:</b>	8/8/1985				<b>Submitted By:</b>	JAMES HELGE (AUTH_RP)
<b>Type:</b>	SITE INVESTIGATION				<b>Submitted:</b>	
<b>Title:</b>	GROUNDWATER INVESTIGATION REPORT					

Map Key	Number of Records	Direction	Distance (mi/ft)	Elev/Diff (ft)	Site	DB
---------	-------------------	-----------	------------------	----------------	------	----

Title Link: [https://geotracker.waterboards.ca.gov/esi/uploads/geo\\_report/8410681188/T0600101057.PDF](https://geotracker.waterboards.ca.gov/esi/uploads/geo_report/8410681188/T0600101057.PDF)

**LUST Sites from GeoTracker Search - Related Cases (as of Feb 24, 2020)**

<b>Identifier:</b>	T10000013934	<b>Address:</b>	2220 Fourth Street
<b>Project Name:</b>	O.H. Olsen	<b>City:</b>	BERKELEY
<b>Status:</b>	OPEN - SITE ASSESSMENT	<b>Association:</b>	Related Global ID
<b>Description:</b>	O.H. OLSEN dba TERMINIX OF NORTHERN CALIFORNIA		
<b>Project Link:</b>	<a href="https://geotracker.waterboards.ca.gov/profile_report?global_id=T10000013934">https://geotracker.waterboards.ca.gov/profile_report?global_id=T10000013934</a>		

<a href="#">193</a>	3 of 6	<b>NNW</b>	<b>0.32 / 1,699.36</b>	<b>25.80 / -6</b>	<b>PEERLESS ELECTRIC 2220 4TH STREET BERKELEY CA 94710</b>	<b>VCP</b>
---------------------	--------	------------	------------------------	-------------------	--	------------

<b>Estor/EPA ID:</b>	01730067	<b>Permit Renewal Lead:</b>	
<b>Site Code:</b>	201519	<b>Project Manager:</b>	TOM PRICE
<b>Nat Priority List:</b>	NO	<b>Supervisor:</b>	KAREN TOTH
<b>Acres:</b>	0.34 ACRES	<b>Public Partici Spclst:</b>	
<b>Special Program:</b>	VOLUNTARY CLEANUP PROGRAM	<b>Census Tract:</b>	6001422000
<b>Funding:</b>	SITE PROPONENT	<b>County:</b>	ALAMEDA
<b>Assembly District:</b>	15	<b>Latitude:</b>	37.8639473378813
<b>Senate District:</b>	09	<b>Longitude:</b>	-122.299326171137
<b>School District:</b>			
<b>APN:</b>	56-1957-2-3, 56-1957-2-4, 56-1957-3-1, 56-1957-7-1, 56-1957-71-2		
<b>Cleanup Status:</b>	INACTIVE - ACTION REQUIRED AS OF 6/24/2010		
<b>Cleanup Oversight Agencies:</b>	DTSC - SITE CLEANUP PROGRAM - LEAD AGENCY		
<b>Site Type:</b>	VOLUNTARY CLEANUP		
<b>Office:</b>	CLEANUP BERKELEY		
<b>Past Use that Caused Contam:</b>	MANUFACTURING - PESTICIDES		
<b>Potential Media Affected:</b>	OTHER GROUNDWATER AFFECTED (USES OTHER THAN DRINKING WATER), SOIL		
<b>Potential Contamin of Concern:</b>			

CHLORDANE, PENTACHLOROPHENOL, PESTICIDES - WASTES FROM PRODUCTION

**Site History:**

A succession of pesticide companies including, Able Termite Control Company, Able Termite Control, Inc., Terminix Norcal, and its successor Terminix International occupied this property. These companies mixed pesticides with thinners. Peerless Electric Company bought the property from Terminix in 1981. Soil investigation conducted in 1983 identified aldrin, heptachlor, and chlordane at hazardous levels and the underlying groundwater detected chlordane and heptachlor.

DTSC reviewed data reports and in February 2008, concurred with the RPs recommendation to cap the embankment on the west side of the property with concrete and requested a VCA for property owner to prepare and record deed restrictions for the areas of the site where contamination remains above residential standards. However, Proponent declined to enter into VCA.

<b>Status:</b>	INACTIVE - ACTION REQUIRED
<b>Program Type:</b>	VOLUNTARY CLEANUP
<b>CalEnviroScreen Score:</b>	76-80%
<b>Summary Link:</b>	<a href="http://www.envirostor.dtsc.ca.gov/public/profile_report?global_id=01730067">http://www.envirostor.dtsc.ca.gov/public/profile_report?global_id=01730067</a>

**Completed Activities**

<b>Title:</b>	Site Screening
<b>Title Link:</b>	<a href="http://www.envirostor.dtsc.ca.gov/public/final_documents2?global_id=01730067&amp;doc_id=6014196">http://www.envirostor.dtsc.ca.gov/public/final_documents2?global_id=01730067&amp;doc_id=6014196</a>
<b>Area Name:</b>	
<b>Area Link:</b>	
<b>Sub Area:</b>	
<b>Sub Area Link:</b>	
<b>Document Type:</b>	Site Screening
<b>Date Completed:</b>	12/9/2002
<b>Comments:</b>	No remediation of the property or soil and groundwater investigations have been conducted since 1995. A 1994 groundwater investigation indicated that levels of chlordane, heptachlor epoxide and Pentachlorophenol (PCP) exceed drinking water standards. A PEA is required.

**Title:** Site Screening

<b>Map Key</b>	<b>Number of Records</b>	<b>Direction</b>	<b>Distance (mi/ft)</b>	<b>Elev/Diff (ft)</b>	<b>Site</b>	<b>DB</b>
<b>Title Link:</b>					<a href="http://www.envirostor.dtsc.ca.gov/public/final_documents2?global_id=01730067&amp;doc_id=60313696">http://www.envirostor.dtsc.ca.gov/public/final_documents2?global_id=01730067&amp;doc_id=60313696</a>	
<b>Area Name:</b>						
<b>Area Link:</b>						
<b>Sub Area:</b>						
<b>Sub Area Link:</b>						
<b>Document Type:</b>					Site Screening	
<b>Date Completed:</b>					1/9/2004	
<b>Comments:</b>					Site Screening recommends further action due to chlorinated pesticides in soil and groundwater at the site.	
<b>Title:</b>					Site Screening	
<b>Title Link:</b>					<a href="http://www.envirostor.dtsc.ca.gov/public/final_documents2?global_id=01730067&amp;doc_id=6014195">http://www.envirostor.dtsc.ca.gov/public/final_documents2?global_id=01730067&amp;doc_id=6014195</a>	
<b>Area Name:</b>						
<b>Area Link:</b>						
<b>Sub Area:</b>						
<b>Sub Area Link:</b>						
<b>Document Type:</b>					Site Screening	
<b>Date Completed:</b>					6/17/1988	
<b>Comments:</b>					RWQCB was lead agency and was conducting an investigation.	
<b>Title:</b>					Preliminary Assessment	
<b>Title Link:</b>					<a href="http://www.envirostor.dtsc.ca.gov/public/final_documents2?global_id=01730067&amp;doc_id=60313698">http://www.envirostor.dtsc.ca.gov/public/final_documents2?global_id=01730067&amp;doc_id=60313698</a>	
<b>Area Name:</b>						
<b>Area Link:</b>						
<b>Sub Area:</b>						
<b>Sub Area Link:</b>						
<b>Document Type:</b>					Preliminary Endangerment Assessment Report	
<b>Date Completed:</b>					12/24/2003	
<b>Comments:</b>					Preliminary Assessment recommends further action due top chlorinated pesticides in soil and groundwater at the site.	
<b>Title:</b>					Water Board's Request for Low-Threat Closure Evaluation	
<b>Title Link:</b>					<a href="http://www.envirostor.dtsc.ca.gov/public/final_documents2?global_id=01730067&amp;enforcement_id=60473795">http://www.envirostor.dtsc.ca.gov/public/final_documents2?global_id=01730067&amp;enforcement_id=60473795</a>	
<b>Area Name:</b>						
<b>Area Link:</b>						
<b>Sub Area:</b>						
<b>Sub Area Link:</b>						
<b>Document Type:</b>					Correspondence	
<b>Date Completed:</b>					12/24/2019	
<b>Comments:</b>					The SFRWQCB sent a letter to the property owner requesting an low-threat closure evaluation.	
<b>Title:</b>					Investigation Report	
<b>Title Link:</b>					<a href="http://www.envirostor.dtsc.ca.gov/public/final_documents2?global_id=01730067&amp;doc_id=6009721">http://www.envirostor.dtsc.ca.gov/public/final_documents2?global_id=01730067&amp;doc_id=6009721</a>	
<b>Area Name:</b>						
<b>Area Link:</b>						
<b>Sub Area:</b>						
<b>Sub Area Link:</b>						
<b>Document Type:</b>					Site Characterization Report	
<b>Date Completed:</b>					2/22/2008	
<b>Comments:</b>						
<b>Title:</b>					Supplemental Site Characterization	
<b>Title Link:</b>					<a href="http://www.envirostor.dtsc.ca.gov/public/final_documents2?global_id=01730067&amp;doc_id=6007981">http://www.envirostor.dtsc.ca.gov/public/final_documents2?global_id=01730067&amp;doc_id=6007981</a>	
<b>Area Name:</b>						
<b>Area Link:</b>						
<b>Sub Area:</b>						
<b>Sub Area Link:</b>						
<b>Document Type:</b>					Remedial Investigation Workplan	
<b>Date Completed:</b>					12/7/2005	
<b>Comments:</b>						
<b>Title:</b>					Soil and Groundwater Investigation and Groundwater Monitoring Event	
<b>Title Link:</b>					<a href="http://www.envirostor.dtsc.ca.gov/public/final_documents2?global_id=01730067&amp;doc_id=6015072">http://www.envirostor.dtsc.ca.gov/public/final_documents2?global_id=01730067&amp;doc_id=6015072</a>	
<b>Area Name:</b>						
<b>Area Link:</b>						
<b>Sub Area:</b>						
<b>Sub Area Link:</b>						
<b>Document Type:</b>					Site Characterization Report	
<b>Date Completed:</b>					11/23/1994	
<b>Comments:</b>						



<b>Map Key</b>	<b>Number of Records</b>	<b>Direction</b>	<b>Distance (mi/ft)</b>	<b>Elev/Diff (ft)</b>	<b>Site</b>	<b>DB</b>
<b>Title:</b>					Groundwater Investigation Report	
<b>Title Link:</b>					<a href="http://www.envirostor.dtsc.ca.gov/public/final_documents2?global_id=01730067&amp;doc_id=6015071">http://www.envirostor.dtsc.ca.gov/public/final_documents2?global_id=01730067&amp;doc_id=6015071</a>	
<b>Area Name:</b>						
<b>Area Link:</b>						
<b>Sub Area:</b>						
<b>Sub Area Link:</b>						
<b>Document Type:</b>					Site Characterization Report	
<b>Date Completed:</b>					8/8/1985	
<b>Comments:</b>					This report was not prepared under DTSC oversight	
<b>Title:</b>					Groundwater Monitoring	
<b>Title Link:</b>					<a href="http://www.envirostor.dtsc.ca.gov/public/final_documents2?global_id=01730067&amp;doc_id=6015747">http://www.envirostor.dtsc.ca.gov/public/final_documents2?global_id=01730067&amp;doc_id=6015747</a>	
<b>Area Name:</b>						
<b>Area Link:</b>						
<b>Sub Area:</b>						
<b>Sub Area Link:</b>						
<b>Document Type:</b>					Other Report	
<b>Date Completed:</b>					10/29/1993	
<b>Comments:</b>						
<b>Title:</b>					De-Certification	
<b>Title Link:</b>					<a href="http://www.envirostor.dtsc.ca.gov/public/final_documents2?global_id=01730067&amp;enforcement_id=5016272">http://www.envirostor.dtsc.ca.gov/public/final_documents2?global_id=01730067&amp;enforcement_id=5016272</a>	
<b>Area Name:</b>						
<b>Area Link:</b>						
<b>Sub Area:</b>						
<b>Sub Area Link:</b>						
<b>Document Type:</b>					De-Certification	
<b>Date Completed:</b>					1/7/2004	
<b>Comments:</b>						
<b>Title:</b>					Soil Sampling Report	
<b>Title Link:</b>					<a href="http://www.envirostor.dtsc.ca.gov/public/final_documents2?global_id=01730067&amp;doc_id=6015745">http://www.envirostor.dtsc.ca.gov/public/final_documents2?global_id=01730067&amp;doc_id=6015745</a>	
<b>Area Name:</b>						
<b>Area Link:</b>						
<b>Sub Area:</b>						
<b>Sub Area Link:</b>						
<b>Document Type:</b>					Other Report	
<b>Date Completed:</b>					4/27/1994	
<b>Comments:</b>						
<b>Title:</b>					Site Characterization Report	
<b>Title Link:</b>					<a href="http://www.envirostor.dtsc.ca.gov/public/final_documents2?global_id=01730067&amp;doc_id=6015748">http://www.envirostor.dtsc.ca.gov/public/final_documents2?global_id=01730067&amp;doc_id=6015748</a>	
<b>Area Name:</b>						
<b>Area Link:</b>						
<b>Sub Area:</b>						
<b>Sub Area Link:</b>						
<b>Document Type:</b>					Other Report	
<b>Date Completed:</b>					10/11/1988	
<b>Comments:</b>						
<b>Title:</b>					Fieldwork	
<b>Title Link:</b>						
<b>Area Name:</b>						
<b>Area Link:</b>						
<b>Sub Area:</b>						
<b>Sub Area Link:</b>						
<b>Document Type:</b>					Fieldwork	
<b>Date Completed:</b>					9/13/2006	
<b>Comments:</b>					Fieldwork completed.	
<b>Title:</b>					Certification	
<b>Title Link:</b>						
<b>Area Name:</b>						
<b>Area Link:</b>						
<b>Sub Area:</b>						
<b>Sub Area Link:</b>						
<b>Document Type:</b>					Certification	
<b>Date Completed:</b>					1/1/1983	

Map Key	Number of Records	Direction	Distance (mi/ft)	Elev/Diff (ft)	Site	DB
<b>Comments:</b>						
Decertified Site. Completed PEA. In 1994, the SF Regional Water Quality Control Board (RWQCB) and the City of Berkeley required additional soil and groundwater investigations. Soil and groundwater sampling report submitted to the City of Berkeley indicated that the soil was impacted by total petroleum extractable hydrocarbon (1 to 6,100 mg/kg), pentachlorophenol (PCB) (1,300 to 130,000 ug/kg), dieldrin (6 to 2,800 ug/kg), and chlordane (36 ug/kg). Levels of chlordane, dieldrin, and PCP in the soil exceed residential screening values. Groundwater samples collected detected PCP (130 to 52,000 ug/l), total petroleum extractable hydrocarbons (440 to 1,700,000 ug/l), chlordane (56 to 620 ug/l), dieldrin (2.5 ug/l), and heptachlor epoxide.						
<b>Title:</b>						
<b>Title Link:</b> <a href="http://www.envirostor.dtsc.gov/public/final_documents2?global_id=01730067&amp;doc_id=6015749">http://www.envirostor.dtsc.gov/public/final_documents2?global_id=01730067&amp;doc_id=6015749</a>						
<b>Area Name:</b>						
<b>Area Link:</b>						
<b>Sub Area:</b>						
<b>Sub Area Link:</b>						
<b>Document Type:</b> Technical Workplan						
<b>Date Completed:</b> 9/19/1994						
<b>Comments:</b>						
<b>Title:</b>						
<b>Title Link:</b> <a href="http://www.envirostor.dtsc.ca.gov/public/final_documents2?global_id=01730067&amp;doc_id=6015746">http://www.envirostor.dtsc.ca.gov/public/final_documents2?global_id=01730067&amp;doc_id=6015746</a>						
<b>Area Name:</b>						
<b>Area Link:</b>						
<b>Sub Area:</b>						
<b>Sub Area Link:</b>						
<b>Document Type:</b> Other Report						
<b>Date Completed:</b> 9/7/1994						
<b>Comments:</b>						

<a href="#">193</a>	4 of 6	NNW	0.32 / 1,699.36	25.80 / -6	PEERLESS ELECTRIC 2220 4TH STREET BERKELEY CA	SEMS ARCHIVE
---------------------	--------	-----	--------------------	---------------	---	-----------------

<b>Site ID:</b>	0906090	<b>FIPS Code:</b>	06001
<b>EPA ID:</b>	CAD981371313	<b>Cong District:</b>	
<b>Superfund Alt Agmt:</b>	No	<b>Region:</b>	09
<b>Federal Facility:</b>	No	<b>County:</b>	ALAMEDA
<b>FF Docket:</b>	N		
<b>NPL:</b>	Not on the NPL		
<b>Non NPL Status:</b>	NFRAP-Site does not qualify for the NPL based on existing information		

**Action Information**

<b>Operable Units:</b>	00	<b>Start Actual:</b>	10/17/2004
<b>Action Code:</b>	PA	<b>Finish Actual:</b>	05/21/2007
<b>Action Name:</b>	PA	<b>Qual:</b>	N
<b>SEQ:</b>	1	<b>Curr Action Lead:</b>	EPA Perf
<b>Operable Units:</b>	00	<b>Start Actual:</b>	01/08/2004
<b>Action Code:</b>	DS	<b>Finish Actual:</b>	01/08/2004
<b>Action Name:</b>	DISCVRY	<b>Qual:</b>	
<b>SEQ:</b>	1	<b>Curr Action Lead:</b>	St Perf
<b>Operable Units:</b>	00	<b>Start Actual:</b>	
<b>Action Code:</b>	HX	<b>Finish Actual:</b>	01/08/2004
<b>Action Name:</b>	PRE-CERC	<b>Qual:</b>	
<b>SEQ:</b>	1	<b>Curr Action Lead:</b>	St Perf
<b>Operable Units:</b>	00	<b>Start Actual:</b>	
<b>Action Code:</b>	VS	<b>Finish Actual:</b>	11/06/2013
<b>Action Name:</b>	ARCH SITE	<b>Qual:</b>	
<b>SEQ:</b>	1	<b>Curr Action Lead:</b>	EPA Perf In-Hse

<a href="#">193</a>	5 of 6	NNW	0.32 / 1,699.36	25.80 / -6	PEERLESS ELECTRIC 2220 4TH STREET BERKELEY CA 94710	ENVIROSTOR
---------------------	--------	-----	--------------------	---------------	---	------------

Map Key	Number of Records	Direction	Distance (mi/ft)	Elev/Diff (ft)	Site	DB
---------	-------------------	-----------	------------------	----------------	------	----

<b>Estor/EPA ID:</b>	01730067				<b>Assembly District:</b>	15
<b>Site Code:</b>	201519				<b>Senate District:</b>	09
<b>Nat Priority List:</b>	NO				<b>Permit Renewal Lead:</b>	
<b>APN:</b>	56-1957-2-3, 56-1957-2-4, 56-1957-3-1, 56-1957-7-1, 56-1957-71-2				<b>Public Partici Spclst:</b>	
<b>Census Tract:</b>	6001422000				<b>Project Manager:</b>	TOM PRICE
<b>Site Type:</b>	VOLUNTARY CLEANUP				<b>County:</b>	ALAMEDA
<b>Address Description:</b>	2220 4TH STREET				<b>Latitude:</b>	37.8639473378813
<b>Office:</b>	CLEANUP BERKELEY				<b>Longitude:</b>	-122.299326171137
<b>Special Program:</b>	VOLUNTARY CLEANUP PROGRAM				<b>Acres:</b>	0.34 ACRES
<b>Funding:</b>	SITE PROPONENT				<b>Supervisor:</b>	KAREN TOTH
<b>Cleanup Status:</b>	INACTIVE - ACTION REQUIRED AS OF 6/24/2010					
<b>Cleanup Oversight Agencies:</b>	DTSC - SITE CLEANUP PROGRAM - LEAD AGENCY					
<b>School District:</b>						
<b>Past Use that Caused Contam:</b>	MANUFACTURING - PESTICIDES					
<b>Potential Media Affected:</b>	OTHER GROUNDWATER AFFECTED (USES OTHER THAN DRINKING WATER), SOIL					
<b>Potential Contamin of Concern:</b>						

CHLORDANE, PENTACHLOROPHENOL, PESTICIDES - WASTES FROM PRODUCTION

**Site History:**

A succession of pesticide companies including, Able Termite Control Company, Able Termite Control, Inc., Terminx Norcal, and its successor Terminx International occupied this property. These companies mixed pesticides with thinners. Peerless Electric Company bought the property from Terminx in 1981. Soil investigation conducted in 1983 identified aldrin, heptachlor, and chlordane at hazardous levels and the underlying groundwater detected chlordane and heptachlor.

DTSC reviewed data reports and in February 2008, concurred with the RPs recommendation to cap the embankment on the west side of the property with concrete and requested a VCA for property owner to prepare and record deed restrictions for the areas of the site where contamination remains above residential standards. However, Proponent declined to enter into VCA.

<b>Status:</b>	INACTIVE - ACTION REQUIRED
<b>A2 Program Type:</b>	VOLUNTARY CLEANUP
<b>CalEnviroScreen Score:</b>	76-80%
<b>Summary Link:</b>	<a href="http://www.envirostor.dtsc.ca.gov/public/profile_report?global_id=01730067">http://www.envirostor.dtsc.ca.gov/public/profile_report?global_id=01730067</a>

**Completed Activities**

<b>Title:</b>	Site Screening
<b>Title Link:</b>	<a href="http://www.envirostor.dtsc.ca.gov/public/final_documents2?global_id=01730067&amp;doc_id=6014195">http://www.envirostor.dtsc.ca.gov/public/final_documents2?global_id=01730067&amp;doc_id=6014195</a>
<b>Area Name:</b>	
<b>Area Link:</b>	
<b>Sub Area:</b>	
<b>Sub Area Link:</b>	
<b>Document Type:</b>	Site Screening
<b>Date Completed:</b>	6/17/1988
<b>Comments:</b>	RWQCB was lead agency and was conducting an investigation.

<b>Title:</b>	Investigation Report
<b>Title Link:</b>	<a href="http://www.envirostor.dtsc.ca.gov/public/final_documents2?global_id=01730067&amp;doc_id=6009721">http://www.envirostor.dtsc.ca.gov/public/final_documents2?global_id=01730067&amp;doc_id=6009721</a>
<b>Area Name:</b>	
<b>Area Link:</b>	
<b>Sub Area:</b>	
<b>Sub Area Link:</b>	
<b>Document Type:</b>	Site Characterization Report
<b>Date Completed:</b>	2/22/2008
<b>Comments:</b>	

<b>Title:</b>	Soil Sampling Report
<b>Title Link:</b>	<a href="http://www.envirostor.dtsc.ca.gov/public/final_documents2?global_id=01730067&amp;doc_id=6015745">http://www.envirostor.dtsc.ca.gov/public/final_documents2?global_id=01730067&amp;doc_id=6015745</a>
<b>Area Name:</b>	
<b>Area Link:</b>	
<b>Sub Area:</b>	
<b>Sub Area Link:</b>	
<b>Document Type:</b>	Other Report
<b>Date Completed:</b>	4/27/1994
<b>Comments:</b>	

**Title:** Water Board's Request for Low-Threat Closure Evaluation  
**Title Link:** [http://www.envirostor.dtsc.ca.gov/public/final\\_documents2?global\\_id=01730067&enforcement\\_id=60473795](http://www.envirostor.dtsc.ca.gov/public/final_documents2?global_id=01730067&enforcement_id=60473795)  
**Area Name:**  
**Area Link:**  
**Sub Area:**  
**Sub Area Link:**  
**Document Type:** Correspondence  
**Date Completed:** 12/24/2019  
**Comments:** The SFRWQCB sent a letter to the property owner requesting an low-threat closure evaluation.

**Title:** Soil and Groundwater Investigation and Groundwater Monitoring Event  
**Title Link:** [http://www.envirostor.dtsc.ca.gov/public/final\\_documents2?global\\_id=01730067&doc\\_id=6015072](http://www.envirostor.dtsc.ca.gov/public/final_documents2?global_id=01730067&doc_id=6015072)  
**Area Name:**  
**Area Link:**  
**Sub Area:**  
**Sub Area Link:**  
**Document Type:** Site Characterization Report  
**Date Completed:** 11/23/1994  
**Comments:**

**Title:** Groundwater Monitoring  
**Title Link:** [http://www.envirostor.dtsc.ca.gov/public/final\\_documents2?global\\_id=01730067&doc\\_id=6015747](http://www.envirostor.dtsc.ca.gov/public/final_documents2?global_id=01730067&doc_id=6015747)  
**Area Name:**  
**Area Link:**  
**Sub Area:**  
**Sub Area Link:**  
**Document Type:** Other Report  
**Date Completed:** 10/29/1993  
**Comments:**

**Title:** Supplemental Site Characterization  
**Title Link:** [http://www.envirostor.dtsc.ca.gov/public/final\\_documents2?global\\_id=01730067&doc\\_id=6007981](http://www.envirostor.dtsc.ca.gov/public/final_documents2?global_id=01730067&doc_id=6007981)  
**Area Name:**  
**Area Link:**  
**Sub Area:**  
**Sub Area Link:**  
**Document Type:** Remedial Investigation Workplan  
**Date Completed:** 12/7/2005  
**Comments:**

**Title:** Site Screening  
**Title Link:** [http://www.envirostor.dtsc.ca.gov/public/final\\_documents2?global\\_id=01730067&doc\\_id=60313696](http://www.envirostor.dtsc.ca.gov/public/final_documents2?global_id=01730067&doc_id=60313696)  
**Area Name:**  
**Area Link:**  
**Sub Area:**  
**Sub Area Link:**  
**Document Type:** Site Screening  
**Date Completed:** 1/9/2004  
**Comments:** Site Screening recommends further action due to chlorinated pesticides in soil and groundwater at the site.

**Title:** Preliminary Assessment  
**Title Link:** [http://www.envirostor.dtsc.ca.gov/public/final\\_documents2?global\\_id=01730067&doc\\_id=60313698](http://www.envirostor.dtsc.ca.gov/public/final_documents2?global_id=01730067&doc_id=60313698)  
**Area Name:**  
**Area Link:**  
**Sub Area:**  
**Sub Area Link:**  
**Document Type:** Preliminary Endangerment Assessment Report  
**Date Completed:** 12/24/2003  
**Comments:** Preliminary Assessment recommends further action due top chlorinated pesticides in soil and groundwater at the site.

**Title:** Certification  
**Title Link:**  
**Area Name:**  
**Area Link:**  
**Sub Area:**  
**Sub Area Link:**  
**Document Type:** Certification

<b>Map Key</b>	<b>Number of Records</b>	<b>Direction</b>	<b>Distance (mi/ft)</b>	<b>Elev/Diff (ft)</b>	<b>Site</b>	<b>DB</b>
<b>Date Completed:</b>			1/1/1983			
<b>Comments:</b>			Decertified Site. Completed PEA. In 1994, the SF Regional Water Quality Control Board (RWQCB) and the City of Berkeley required additional soil and groundwater investigations. Soil and groundwater sampling report submitted to the City of Berkeley indicated that the soil was impacted by total petroleum extractable hydrocarbon (1 to 6,100 mg/kg), pentachlorophenol (PCB) (1,300 to 130,000 ug/kg), dieldrin (6 to 2,800 ug/kg), and chlordane (36 ug/kg). Levels of chlordane, dieldrin, and PCP in the soil exceed residential screening values. Groundwater samples collected detected PCP (130 to 52,000 ug/l), total petroleum extractable hydrocarbons (440 to 1,700,000 ug/l), chlordane (56 to 620 ug/l), dieldrin (2.5 ug/l), and heptachlor epoxide.			
<b>Title:</b>			Site Characterization Report			
<b>Title Link:</b>			<a href="http://www.envirostor.dtsc.ca.gov/public/final_documents2?global_id=01730067&amp;doc_id=6015748">http://www.envirostor.dtsc.ca.gov/public/final_documents2?global_id=01730067&amp;doc_id=6015748</a>			
<b>Area Name:</b>						
<b>Area Link:</b>						
<b>Sub Area:</b>						
<b>Sub Area Link:</b>						
<b>Document Type:</b>			Other Report			
<b>Date Completed:</b>			10/11/1988			
<b>Comments:</b>						
<b>Title:</b>			Site Screening			
<b>Title Link:</b>			<a href="http://www.envirostor.dtsc.ca.gov/public/final_documents2?global_id=01730067&amp;doc_id=6014196">http://www.envirostor.dtsc.ca.gov/public/final_documents2?global_id=01730067&amp;doc_id=6014196</a>			
<b>Area Name:</b>						
<b>Area Link:</b>						
<b>Sub Area:</b>						
<b>Sub Area Link:</b>						
<b>Document Type:</b>			Site Screening			
<b>Date Completed:</b>			12/9/2002			
<b>Comments:</b>			No remediation of the property or soil and groundwater investigations have been conducted since 1995. A 1994 groundwater investigation indicated that levels of chlordane, heptachlor epoxide and Pentachlorophenol (PCP) exceed drinking water standards. A PEA is required.			
<b>Title:</b>			Soil Investigation Workplan			
<b>Title Link:</b>			<a href="http://www.envirostor.dtsc.ca.gov/public/final_documents2?global_id=01730067&amp;doc_id=6015749">http://www.envirostor.dtsc.ca.gov/public/final_documents2?global_id=01730067&amp;doc_id=6015749</a>			
<b>Area Name:</b>						
<b>Area Link:</b>						
<b>Sub Area:</b>						
<b>Sub Area Link:</b>						
<b>Document Type:</b>			Technical Workplan			
<b>Date Completed:</b>			9/19/1994			
<b>Comments:</b>						
<b>Title:</b>			Risks Posed by Pentachlorophenol in Soil			
<b>Title Link:</b>			<a href="http://www.envirostor.dtsc.ca.gov/public/final_documents2?global_id=01730067&amp;doc_id=6015746">http://www.envirostor.dtsc.ca.gov/public/final_documents2?global_id=01730067&amp;doc_id=6015746</a>			
<b>Area Name:</b>						
<b>Area Link:</b>						
<b>Sub Area:</b>						
<b>Sub Area Link:</b>						
<b>Document Type:</b>			Other Report			
<b>Date Completed:</b>			9/7/1994			
<b>Comments:</b>						
<b>Title:</b>			Groundwater Investigation Report			
<b>Title Link:</b>			<a href="http://www.envirostor.dtsc.ca.gov/public/final_documents2?global_id=01730067&amp;doc_id=6015071">http://www.envirostor.dtsc.ca.gov/public/final_documents2?global_id=01730067&amp;doc_id=6015071</a>			
<b>Area Name:</b>						
<b>Area Link:</b>						
<b>Sub Area:</b>						
<b>Sub Area Link:</b>						
<b>Document Type:</b>			Site Characterization Report			
<b>Date Completed:</b>			8/8/1985			
<b>Comments:</b>			This report was not prepared under DTSC oversight			
<b>Title:</b>			Fieldwork			
<b>Title Link:</b>						
<b>Area Name:</b>						
<b>Area Link:</b>						
<b>Sub Area:</b>						
<b>Sub Area Link:</b>						
<b>Document Type:</b>			Fieldwork			
<b>Date Completed:</b>			9/13/2006			

Map Key	Number of Records	Direction	Distance (mi/ft)	Elev/Diff (ft)	Site	DB
---------	-------------------	-----------	------------------	----------------	------	----

**Comments:** Fieldwork completed.

**Title:** De-Certification  
**Title Link:** [http://www.envirostor.dtsc.ca.gov/public/final\\_documents2?global\\_id=01730067&enforcement\\_id=5016272](http://www.envirostor.dtsc.ca.gov/public/final_documents2?global_id=01730067&enforcement_id=5016272)  
**Area Name:**  
**Area Link:**  
**Sub Area:**  
**Sub Area Link:**  
**Document Type:** De-Certification  
**Date Completed:** 1/7/2004  
**Comments:**

<a href="#">193</a>	6 of 6	NNW	0.32 / 1,699.36	25.80 / -6	O.H. OLSEN 2220 FOURTH STREET BERKELEY CA 90001	CLEANUP SITES
---------------------	--------	-----	--------------------	---------------	---	---------------

**Global ID:** T10000013934  
**Status:** OPEN - SITE ASSESSMENT  
**Status Date:** 1/15/2020  
**Longitude:** -122.29906  
**Data Source:** Cleanup Program Sites from GeoTracker Search; Cleanup Sites from GeoTracker Cleanup Sites Data Download

**Site Facility Type:** CLEANUP PROGRAM SITE  
**County:** ALAMEDA  
**Latitude:** 37.86403

**Cleanup Sites from GeoTracker Cleanup Sites Data Download - Facilities Detail**

**RB Case No:** 01S0490  
**Local Case No:**  
**Begin Date:** 4/17/1984  
**Stop Method:** Change Operating Procedures, Close and Remove Tank, Other Means  
**Lead Agency:** SAN FRANCISCO BAY RWQCB (REGION 2)  
**Local Agency:**  
**Potential COC:** Dichloroethane (DCA), Trichloroethylene (TCE), Vinyl chloride, Chlordane, DDD / DDE / DDT, Endrin, Other Insecticides / Pesticide / Fumigants / Herbicides, Pentachlorophenol (PCP), Diesel Contaminated Surface / Structure, Other Groundwater (uses other than drinking water), Soil, Soil Vapor, Under Investigation  
**Potential Media of Concern:**  
**How Discovered:**  
**How Discovered Description:** Soil investigation in 1983 for property transaction.  
**Stop Description:** UST containing Alpha and Beta BHC DDE was removed. Soil samples contained Alpha BHC, Chlordane, dieldrin DDT  
**Calwater Watershed Name:** Bay Bridges - Berkeley (203.30)  
**DWR GW Subbasin Name:** Santa Clara Valley - East Bay Plain (2-009.04)  
**Disadvantaged Community:**  
**Site History:**

**Cleanup Sites from GeoTracker Cleanup Sites Data Download - Regulatory Actitivity**

**Action Type:** ENFORCEMENT  
**Date :** 2020-01-16 00:00:00  
**Action:** 13267 Requirement

**Action Type:** RESPONSE  
**Date :** 1995-08-02 00:00:00  
**Action:** Correspondence

**Action Type:** RESPONSE  
**Date :** 1995-07-24 00:00:00  
**Action:** Correspondence

**Action Type:** RESPONSE  
**Date :** 1995-03-16 00:00:00  
**Action:** Correspondence

**Action Type:** RESPONSE  
**Date :** 1994-11-28 00:00:00  
**Action:** Correspondence

<b>Map Key</b>	<b>Number of Records</b>	<b>Direction</b>	<b>Distance (mi/ft)</b>	<b>Elev/Diff (ft)</b>	<b>Site</b>	<b>DB</b>
<b>Action Type:</b>		RESPONSE				
<b>Date :</b>		1994-10-06 00:00:00				
<b>Action:</b>		Correspondence				
<b>Action Type:</b>		RESPONSE				
<b>Date :</b>		1994-10-04 00:00:00				
<b>Action:</b>		Correspondence				
<b>Action Type:</b>		RESPONSE				
<b>Date :</b>		1994-09-29 00:00:00				
<b>Action:</b>		Correspondence				
<b>Action Type:</b>		RESPONSE				
<b>Date :</b>		1994-09-21 00:00:00				
<b>Action:</b>		Correspondence				
<b>Action Type:</b>		RESPONSE				
<b>Date :</b>		1994-09-14 00:00:00				
<b>Action:</b>		Correspondence				
<b>Action Type:</b>		RESPONSE				
<b>Date :</b>		1994-09-09 00:00:00				
<b>Action:</b>		Correspondence				
<b>Action Type:</b>		RESPONSE				
<b>Date :</b>		1994-08-19 00:00:00				
<b>Action:</b>		Correspondence				
<b>Action Type:</b>		ENFORCEMENT				
<b>Date :</b>		1994-07-28 00:00:00				
<b>Action:</b>		13267 Requirement				
<b>Action Type:</b>		Other				
<b>Date :</b>		1986-03-12 00:00:00				
<b>Action:</b>		Leak Reported				
<b>Action Type:</b>		Other				
<b>Date :</b>		1984-04-17 00:00:00				
<b>Action:</b>		Leak Stopped				
<b>Action Type:</b>		RESPONSE				
<b>Date :</b>		1982-02-02 00:00:00				
<b>Action:</b>		Correspondence				

**Cleanup Sites from GeoTracker Cleanup Sites Data Download - Status History**

<b>Status:</b>	Open - Site Assessment
<b>Status Date:</b>	2020-01-15 00:00:00
<b>Status:</b>	Open - Active
<b>Status Date:</b>	2020-01-15 00:00:00
<b>Status:</b>	Open - Case Begin Date
<b>Status Date:</b>	1984-04-17 00:00:00

**Cleanup Sites from GeoTracker Cleanup Sites Data Download - Regulatory Contacts**

<b>Contact Type:</b>	Regional Board Caseworker	<b>Address:</b>	1515 CLAY STREET, SUITE 1400
<b>Contact Name:</b>	Cherie McCaulou	<b>City:</b>	OAKLAND
<b>Phone No:</b>			
<b>Organization Name:</b>	SAN FRANCISCO BAY RWQCB (REGION 2)		
<b>Email:</b>	cherie.mccaulou@waterboards.ca.gov		

**Cleanup Program Sites from GeoTracker Search - Regulatory Profile (as of Feb 24, 2020)**

Map Key	Number of Records	Direction	Distance (mi/ft)	Elev/Diff (ft)	Site	DB
---------	-------------------	-----------	------------------	----------------	------	----

**Project Status:**  
**CUF Claim:**  
**CUF Priority Assign:**  
**CUF Amount Paid:**  
**Facility Type:**  
**User Defined Beneficial Use:**  
**Designated Beneficial Use:** MUN, AGR, IND, PROC  
**Designated Beneficial Use Desc:** Municipal and Domestic Supply, Agricultural Supply, Industrial Service Supply, Industrial Process Supply  
**Project Oversight Agencies:**  
**Report Link:** [https://geotracker.waterboards.ca.gov/profile\\_report?global\\_id=T10000013934](https://geotracker.waterboards.ca.gov/profile_report?global_id=T10000013934)  
**Cleanup Status Detail:** OPEN - SITE ASSESSMENT AS OF 1/15/2020  
**Cleanup History Link:** [https://geotracker.waterboards.ca.gov/profile\\_report\\_include?global\\_id=T10000013934&tabname=regulatoryhistory](https://geotracker.waterboards.ca.gov/profile_report_include?global_id=T10000013934&tabname=regulatoryhistory)  
**Potential COC:** CHLORDANE, DDD / DDE / DDT, DICHLOROETHANE (DCA), DIESEL, ENDRIN, OTHER INSECTICIDES / PESTICIDE / FUMIGANTS / HERBICIDES, PENTACHLOROPHENOL (PCP), TRICHLOROETHYLENE (TCE), VINYL CHLORIDE  
**Potential Media of Concern:** CONTAMINATED SURFACE / STRUCTURE, OTHER GROUNDWATER (USES OTHER THAN DRINKING WATER), SOIL, SOIL VAPOR, UNDER INVESTIGATION  
**GW Monitoring Freq:**  
**DWR GW Sub Basin:** Santa Clara Valley - East Bay Plain (2-009.04)  
**Calwater Watershed Name:** Bay Bridges - Berkeley (203.30)  
**Post Closure Site Management:**  
**Future Land Use:**  
**Cleanup Oversight Agencies:** SAN FRANCISCO BAY RWQCB (REGION 2) (LEAD) - CASE #: 01S0490  
CASEWORKER: Cherie McCaulou  
**Site History:**  
No site history available

**Sites from GeoTracker Search - Regulatory Activities (as of Feb 24, 2020)**

**Action Type:** Enforcement/Orders  
**Action Date:** 1/16/2020  
**Received Issue Date:** 1/16/2020  
**Action:** 13267 Requirement  
**Doc Link:** [https://geotracker.waterboards.ca.gov/view\\_documents?global\\_id=T10000013934&enforcement\\_id=6425635&temptable=ENFORCEMENT](https://geotracker.waterboards.ca.gov/view_documents?global_id=T10000013934&enforcement_id=6425635&temptable=ENFORCEMENT)  
**Title Description Comments:**  
R2 Directive - Requirement for Report on Groundwater Monitoring Results and Low Threat Closure Evaluation. Due Date is 4/30/2020.

**Action Type:** Response Requested - Other  
**Action Date:** 8/2/1995  
**Received Issue Date:** 8/2/1995  
**Action:** Correspondence  
**Doc Link:** [https://geotracker.waterboards.ca.gov/view\\_documents\\_all?global\\_id=T10000013934&doc\\_id=6014028](https://geotracker.waterboards.ca.gov/view_documents_all?global_id=T10000013934&doc_id=6014028)  
**Title Description Comments:**  
Letter to City of Berkeley from Attorney representing O. Henry Olsen

**Action Type:** Response Requested - Other  
**Action Date:** 7/24/1995  
**Received Issue Date:** 7/24/1995  
**Action:** Correspondence  
**Doc Link:** [https://geotracker.waterboards.ca.gov/view\\_documents\\_all?global\\_id=T10000013934&doc\\_id=6014026](https://geotracker.waterboards.ca.gov/view_documents_all?global_id=T10000013934&doc_id=6014026)  
**Title Description Comments:**  
PRP - O.H. Olsen, 2220 Fourth Street, Berkeley - request for records

**Action Type:** Response Requested - Other  
**Action Date:** 7/24/1995  
**Received Issue Date:** 7/24/1995  
**Action:** Correspondence  
**Doc Link:**



<b>Map Key</b>	<b>Number of Records</b>	<b>Direction</b>	<b>Distance (mi/ft)</b>	<b>Elev/Diff (ft)</b>	<b>Site</b>	<b>DB</b>
----------------	--------------------------	------------------	-------------------------	-----------------------	-------------	-----------

**Title Description Comments:**

Long & Levit - Public Records Request for 2220 Fourth Street, Berkeley

**Action Type:** Response Requested - Other  
**Action Date:** 7/24/1995  
**Received Issue Date:** 7/24/1995  
**Action:** Correspondence  
**Doc Link:** [https://geotracker.waterboards.ca.gov/view\\_documents\\_all?global\\_id=T10000013934&doc\\_id=6014046](https://geotracker.waterboards.ca.gov/view_documents_all?global_id=T10000013934&doc_id=6014046)  
**Title Description Comments:**

Long & Levit - Public Records Request for 2220 Fourth Street, Berkeley

**Action Type:** Response Requested - Other  
**Action Date:** 3/16/1995  
**Received Issue Date:** 3/16/1995  
**Action:** Correspondence  
**Doc Link:** [https://geotracker.waterboards.ca.gov/view\\_documents\\_all?global\\_id=T10000013934&doc\\_id=6014036](https://geotracker.waterboards.ca.gov/view_documents_all?global_id=T10000013934&doc_id=6014036)  
**Title Description Comments:**

TIG Insurance Company Claim by O.H. Olsen., dba Terminix of Northern California for Contamination at 2220 Fourth Street Berkeley

**Action Type:** Response Requested - Other  
**Action Date:** 11/28/1994  
**Received Issue Date:** 11/28/1994  
**Action:** Correspondence  
**Doc Link:** [https://geotracker.waterboards.ca.gov/view\\_documents\\_all?global\\_id=T10000013934&doc\\_id=6014044](https://geotracker.waterboards.ca.gov/view_documents_all?global_id=T10000013934&doc_id=6014044)  
**Title Description Comments:**

City of Berkeley letter - O.H. Olsen dba Able Termite & Pest Control of Pleasant Hill Inc.

**Action Type:** Response Requested - Other  
**Action Date:** 10/6/1994  
**Received Issue Date:** 10/6/1994  
**Action:** Correspondence  
**Doc Link:** [https://geotracker.waterboards.ca.gov/view\\_documents\\_all?global\\_id=T10000013934&doc\\_id=6014037](https://geotracker.waterboards.ca.gov/view_documents_all?global_id=T10000013934&doc_id=6014037)  
**Title Description Comments:**

SPTCo Right of Way, Berkeley, California Adjacent to 2220 Fourth Street

**Action Type:** Response Requested - Other  
**Action Date:** 10/4/1994  
**Received Issue Date:** 10/4/1994  
**Action:** Correspondence  
**Doc Link:** [https://geotracker.waterboards.ca.gov/view\\_documents\\_all?global\\_id=T10000013934&doc\\_id=6014038](https://geotracker.waterboards.ca.gov/view_documents_all?global_id=T10000013934&doc_id=6014038)  
**Title Description Comments:**

City of Berkeley Letter - Remediation of Pentachlorophenol at the SPRR Site

**Action Type:** Response Requested - Other  
**Action Date:** 9/29/1994  
**Received Issue Date:** 9/29/1994  
**Action:** Correspondence  
**Doc Link:** [https://geotracker.waterboards.ca.gov/view\\_documents\\_all?global\\_id=T10000013934&doc\\_id=6014039](https://geotracker.waterboards.ca.gov/view_documents_all?global_id=T10000013934&doc_id=6014039)  
**Title Description Comments:**

City of Berkeley letter approval of Soil and Groundwater Investigation Workplan

**Action Type:** Response Requested - Other  
**Action Date:** 9/21/1994  
**Received Issue Date:** 9/21/1994  
**Action:** Correspondence  
**Doc Link:** [https://geotracker.waterboards.ca.gov/view\\_documents\\_all?global\\_id=T10000013934&doc\\_id=6014040](https://geotracker.waterboards.ca.gov/view_documents_all?global_id=T10000013934&doc_id=6014040)

Map Key	Number of Records	Direction	Distance (mi/ft)	Elev/Diff (ft)	Site	DB
---------	-------------------	-----------	------------------	----------------	------	----

**Title Description Comments:**

City of Berkeley letter regarding RWQCB Order to Submit Technical Report for 2220 Fourth Street, Berkeley.

**Action Type:** Response Requested - Other  
**Action Date:** 9/14/1994  
**Received Issue Date:** 9/14/1994  
**Action:** Correspondence  
**Doc Link:** [https://geotracker.waterboards.ca.gov/view\\_documents\\_all?global\\_id=T10000013934&doc\\_id=6014033](https://geotracker.waterboards.ca.gov/view_documents_all?global_id=T10000013934&doc_id=6014033)  
**Title Description Comments:**

Southern Pacific Transportation Company property, Berkeley, California

**Action Type:** Response Requested - Other  
**Action Date:** 9/9/1994  
**Received Issue Date:** 9/9/1994  
**Action:** Correspondence  
**Doc Link:** [https://geotracker.waterboards.ca.gov/view\\_documents\\_all?global\\_id=T10000013934&doc\\_id=6014021](https://geotracker.waterboards.ca.gov/view_documents_all?global_id=T10000013934&doc_id=6014021)  
**Title Description Comments:**

Response by Terminix - RP identification matter.

**Action Type:** Response Requested - Other  
**Action Date:** 8/19/1994  
**Received Issue Date:** 8/19/1994  
**Action:** Correspondence  
**Doc Link:** [https://geotracker.waterboards.ca.gov/view\\_documents\\_all?global\\_id=T10000013934&doc\\_id=6014029](https://geotracker.waterboards.ca.gov/view_documents_all?global_id=T10000013934&doc_id=6014029)  
**Title Description Comments:**

SPTCo Right of Way, Berkeley, California

**Action Type:** Response Requested - Other  
**Action Date:** 8/19/1994  
**Received Issue Date:** 8/19/1994  
**Action:** Correspondence  
**Doc Link:** [https://geotracker.waterboards.ca.gov/view\\_documents\\_all?global\\_id=T10000013934&doc\\_id=6014042](https://geotracker.waterboards.ca.gov/view_documents_all?global_id=T10000013934&doc_id=6014042)  
**Title Description Comments:**

Letter from Attonrey for SPTCo to City of Berkeley regarding July 28, 1994 directive letter.

**Action Type:** Enforcement/Orders  
**Action Date:** 7/28/1994  
**Received Issue Date:** 7/28/1994  
**Action:** 13267 Requirement  
**Doc Link:** [https://geotracker.waterboards.ca.gov/view\\_documents?global\\_id=T10000013934&enforcement\\_id=6425427&temptable=ENFORCEMENT](https://geotracker.waterboards.ca.gov/view_documents?global_id=T10000013934&enforcement_id=6425427&temptable=ENFORCEMENT)  
**Title Description Comments:**

RWQCB Legal Determination Resulting from City of Berkeley Pre-Enforcement Review Panel Meeting of March 17, 1993.

**Action Type:** Leak Action  
**Action Date:** 3/12/1986  
**Received Issue Date:**  
**Action:** Leak Reported  
**Doc Link:**  
**Title Description Comments:**

**Action Type:** Leak Action  
**Action Date:** 4/17/1984  
**Received Issue Date:**  
**Action:** Leak Stopped  
**Doc Link:**  
**Title Description Comments:**

Map Key	Number of Records	Direction	Distance (mi/ft)	Elev/Diff (ft)	Site	DB
---------	-------------------	-----------	------------------	----------------	------	----

**Action Type:** Response Requested - Other  
**Action Date:** 2/2/1982  
**Received Issue Date:** 2/2/1982  
**Action:** Correspondence  
**Doc Link:** [https://geotracker.waterboards.ca.gov/view\\_documents\\_all?global\\_id=T10000013934&doc\\_id=6014023](https://geotracker.waterboards.ca.gov/view_documents_all?global_id=T10000013934&doc_id=6014023)  
**Title Description Comments:**

Purchase and Sale Agreement - Terminix International Inc - as Buyer. O. Henry Olsen as Principal. Terminix of Northern California as Seller.

**Sites from GeoTracker Search - Documents (as of Feb 24, 2020)**

**Document Type:** Site Documents  
**Document Date:** 1/16/2020  
**Submitted:**  
**Submitted By:** CHERIE MCCAULOU (REGULATOR)  
**Size :**  
**Title:** R2 DIRECTIVE - REQUIREMENT FOR REPORT ON GROUNDWATER MONITORING RESULTS AND LOW THREAT CLOSURE EVALUATION. DUE DATE IS 4/30/2020.  
**Title Link:** [https://geotracker.waterboards.ca.gov/view\\_documents?global\\_id=T10000013934&enforcement\\_id=6425635](https://geotracker.waterboards.ca.gov/view_documents?global_id=T10000013934&enforcement_id=6425635)  
**Type:** 13267 REQUIREMENT

**Document Type:** Site Documents  
**Document Date:** 8/2/1995  
**Submitted:**  
**Submitted By:** CHERIE MCCAULOU (REGULATOR)  
**Size :**  
**Title:** LETTER TO CITY OF BERKELEY FROM ATTORNEY RESPRESENTING O. HENRY OLSEN - REGULATOR RESPONSE  
**Title Link:** [https://geotracker.waterboards.ca.gov/view\\_documents?global\\_id=T10000013934&document\\_id=6014028](https://geotracker.waterboards.ca.gov/view_documents?global_id=T10000013934&document_id=6014028)  
**Type:** CORRESPONDENCE

**Document Type:** Site Documents  
**Document Date:** 7/24/1995  
**Submitted:**  
**Submitted By:** CHERIE MCCAULOU (REGULATOR)  
**Size :**  
**Title:** PRP - O.H. OLSEN, 2220 FOURTH STREET, BERKELEY - REQUEST FOR RECORDS - REGULATOR RESPONSE  
**Title Link:** [https://geotracker.waterboards.ca.gov/view\\_documents?global\\_id=T10000013934&document\\_id=6014026](https://geotracker.waterboards.ca.gov/view_documents?global_id=T10000013934&document_id=6014026)  
**Type:** CORRESPONDENCE

**Document Type:** Site Documents  
**Document Date:** 7/24/1995  
**Submitted:**  
**Submitted By:** CHERIE MCCAULOU (REGULATOR)  
**Size :**  
**Title:** LONG & LEVIT - PUBLIC RECORDS REQUEST FOR 2220 FOURTH STREET, BERKELEY - REGULATOR RESPONSE  
**Title Link:** [https://geotracker.waterboards.ca.gov/view\\_documents?global\\_id=T10000013934&document\\_id=6014046](https://geotracker.waterboards.ca.gov/view_documents?global_id=T10000013934&document_id=6014046)  
**Type:** CORRESPONDENCE

**Document Type:** Site Documents  
**Document Date:** 3/16/1995  
**Submitted:**  
**Submitted By:** CHERIE MCCAULOU (REGULATOR)  
**Size :**  
**Title:** TIG INSURANCE COMPANY CLAIM BY O.H. OLSEN., DBA TERMINIX OF NORTHERN CALIFORNIA FOR CONTAMINATION AT 2220 FOURTH STREET BERKELEY - REGULATOR RESPONSE  
**Title Link:** [https://geotracker.waterboards.ca.gov/view\\_documents?global\\_id=T10000013934&document\\_id=6014036](https://geotracker.waterboards.ca.gov/view_documents?global_id=T10000013934&document_id=6014036)  
**Type:** CORRESPONDENCE

**Document Type:** Site Documents  
**Document Date:** 11/28/1994  
**Submitted:**  
**Submitted By:** CHERIE MCCAULOU (REGULATOR)  
**Size :**  
**Title:** CITY OF BERKELEY LETTER - O.H. OLSEN DBA ABLE TERMITE & PEST CONTROL OF PLEASANT HILL INC. - REGULATOR RESPONSE  
**Title Link:** [https://geotracker.waterboards.ca.gov/view\\_documents?global\\_id=T10000013934&document\\_id=6014044](https://geotracker.waterboards.ca.gov/view_documents?global_id=T10000013934&document_id=6014044)  
**Type:** CORRESPONDENCE

**Document Type:** Site Documents  
**Document Date:** 10/6/1994  
**Submitted:**  
**Submitted By:** CHERIE MCCAULOU (REGULATOR)  
**Size :**  
**Title:** SPTCO RIGHT OF WAY, BERKELEY, CALIFORNIA ADJACENT TO 2220 FOURTH STREET - REGULATOR RESPONSE  
**Title Link:** [https://geotracker.waterboards.ca.gov/view\\_documents?global\\_id=T10000013934&document\\_id=6014037](https://geotracker.waterboards.ca.gov/view_documents?global_id=T10000013934&document_id=6014037)  
**Type:** CORRESPONDENCE

<b>Map Key</b>	<b>Number of Records</b>	<b>Direction</b>	<b>Distance (mi/ft)</b>	<b>Elev/Diff (ft)</b>	<b>Site</b>	<b>DB</b>
<b>Document Type:</b> <b>Document Date:</b> <b>Size :</b> <b>Title:</b>	Site Documents 10/4/1994				<b>Submitted:</b> <b>Submitted By:</b> CHERIE MCCAULOU (REGULATOR)	
<b>Title Link:</b> <b>Type:</b>	CITY OF BERKELEY LETTER - REMEDIATION OF PENTACHLOROPHENOL AT THE SPRR SITE - REGULATOR RESPONSE <a href="https://geotracker.waterboards.ca.gov/view_documents?global_id=T10000013934&amp;document_id=6014038">https://geotracker.waterboards.ca.gov/view_documents?global_id=T10000013934&amp;document_id=6014038</a> CORRESPONDENCE					
<b>Document Type:</b> <b>Document Date:</b> <b>Size :</b> <b>Title:</b>	Site Documents 9/29/1994				<b>Submitted:</b> <b>Submitted By:</b> CHERIE MCCAULOU (REGULATOR)	
<b>Title Link:</b> <b>Type:</b>	CITY OF BERKELEY LETTER APPROVAL OF SOIL AND GROUNDWATER INVESTIGATION WORKPLAN - REGULATOR RESPONSE <a href="https://geotracker.waterboards.ca.gov/view_documents?global_id=T10000013934&amp;document_id=6014039">https://geotracker.waterboards.ca.gov/view_documents?global_id=T10000013934&amp;document_id=6014039</a> CORRESPONDENCE					
<b>Document Type:</b> <b>Document Date:</b> <b>Size :</b> <b>Title:</b>	Site Documents 9/21/1994				<b>Submitted:</b> <b>Submitted By:</b> CHERIE MCCAULOU (REGULATOR)	
<b>Title Link:</b> <b>Type:</b>	CITY OF BERKELEY LETTER REGARDING RWQCB ORDER TO SUBMIT TECHNICAL TECHNICAL REPORT FOR 2220 FOURTH STREET, BERKELEY. - REGULATOR RESPONSE <a href="https://geotracker.waterboards.ca.gov/view_documents?global_id=T10000013934&amp;document_id=6014040">https://geotracker.waterboards.ca.gov/view_documents?global_id=T10000013934&amp;document_id=6014040</a> CORRESPONDENCE					
<b>Document Type:</b> <b>Document Date:</b> <b>Size :</b> <b>Title:</b>	Site Documents 9/14/1994				<b>Submitted:</b> <b>Submitted By:</b> CHERIE MCCAULOU (REGULATOR)	
<b>Title Link:</b> <b>Type:</b>	SOUTHERN PACIFIC TRANSPORTATION COMPANY PROPERTY, BERKELEY, CALIFORNIA - REGULATOR RESPONSE <a href="https://geotracker.waterboards.ca.gov/view_documents?global_id=T10000013934&amp;document_id=6014033">https://geotracker.waterboards.ca.gov/view_documents?global_id=T10000013934&amp;document_id=6014033</a> CORRESPONDENCE					
<b>Document Type:</b> <b>Document Date:</b> <b>Size :</b> <b>Title:</b>	Site Documents 9/9/1994				<b>Submitted:</b> <b>Submitted By:</b> CHERIE MCCAULOU (REGULATOR)	
<b>Title Link:</b> <b>Type:</b>	RESPONSE BY TERMINIX - RP IDENTIFICATION MATTER. - REGULATOR RESPONSE <a href="https://geotracker.waterboards.ca.gov/view_documents?global_id=T10000013934&amp;document_id=6014021">https://geotracker.waterboards.ca.gov/view_documents?global_id=T10000013934&amp;document_id=6014021</a> CORRESPONDENCE					
<b>Document Type:</b> <b>Document Date:</b> <b>Size :</b> <b>Title:</b>	Site Documents 8/19/1994				<b>Submitted:</b> <b>Submitted By:</b> CHERIE MCCAULOU (REGULATOR)	
<b>Title Link:</b> <b>Type:</b>	LETTER FROM ATTONREY FOR SPTCO TO CITY OF BERKELEY REGARDING JULY 28, 1994 DIRECTIVE LETTER. - REGULATOR RESPONSE <a href="https://geotracker.waterboards.ca.gov/view_documents?global_id=T10000013934&amp;document_id=6014042">https://geotracker.waterboards.ca.gov/view_documents?global_id=T10000013934&amp;document_id=6014042</a> CORRESPONDENCE					
<b>Document Type:</b> <b>Document Date:</b> <b>Size :</b> <b>Title:</b>	Site Documents 8/19/1994				<b>Submitted:</b> <b>Submitted By:</b> CHERIE MCCAULOU (REGULATOR)	
<b>Title Link:</b> <b>Type:</b>	SPTCO RIGHT OF WAY, BERKELEY, CALIFORNIA - REGULATOR RESPONSE <a href="https://geotracker.waterboards.ca.gov/view_documents?global_id=T10000013934&amp;document_id=6014029">https://geotracker.waterboards.ca.gov/view_documents?global_id=T10000013934&amp;document_id=6014029</a> CORRESPONDENCE					
<b>Document Type:</b> <b>Document Date:</b> <b>Size :</b> <b>Title:</b>	Site Documents 7/28/1994				<b>Submitted:</b> <b>Submitted By:</b> CHERIE MCCAULOU (REGULATOR)	
<b>Title Link:</b> <b>Type:</b>	RWQCB LEGAL DETERMINATION RESULTING FROM CITY OF BERKELEY PRE-ENFORCEMENT REVIEW PANEL MEETING OF MARCH 17, 1993. <a href="https://geotracker.waterboards.ca.gov/view_documents?global_id=T10000013934&amp;enforcement_id=6425427">https://geotracker.waterboards.ca.gov/view_documents?global_id=T10000013934&amp;enforcement_id=6425427</a> 13267 REQUIREMENT					
<b>Document Type:</b> <b>Document Date:</b> <b>Size :</b> <b>Title:</b>	Site Documents 2/2/1982				<b>Submitted:</b> <b>Submitted By:</b> CHERIE MCCAULOU (REGULATOR)	
<b>Title Link:</b>	PURCHASE AND SALE AGREEMENT - TERMINIX INTERNATIONAL INC - AS BUYER. O. HENRY OLSEN AS PRINCIPAL. TERNINIX OF NORTHERN CALIFORNIA AS SELLER. - REGULATOR RESPONSE <a href="https://geotracker.waterboards.ca.gov/view_documents?global_id=T10000013934&amp;document_id=6014023">https://geotracker.waterboards.ca.gov/view_documents?global_id=T10000013934&amp;document_id=6014023</a>					

Map Key	Number of Records	Direction	Distance (mi/ft)	Elev/Diff (ft)	Site	DB
---------	-------------------	-----------	------------------	----------------	------	----

Type: CORRESPONDENCE

**Sites from GeoTracker Search - Cleanup Status History (as of Feb 24, 2020)**

Status: Open - Site Assessment  
Date: 1/15/2020

Status: Open - Active  
Date: 1/15/2020

Status: Open - Case Begin Date  
Date: 4/17/1984

**Sites from GeoTracker Search - Related Cases (as of Feb 24, 2020)**

Identifier: T0600101057      Address: 2220 FOURTH STREET  
 Status: OPEN - VERIFICATION MONITORING      City: BERKELEY  
 Association: Related Global ID  
 Description: PEERLESS LIGHTING  
 Project Name: PEERLESS LIGHTING  
 Project Link: https://geotracker.waterboards.ca.gov/profile\_report?global\_id=T0600101057

<a href="#">194</a>	1 of 1	NE	0.34 / 1,773.82	60.46 / 28	BERKELEY TIRES SERVICE CENTER 2323 SAN PABLO AVE BERKELEY CA 94702	DELISTED HAZ
---------------------	--------	----	--------------------	---------------	---	-----------------

Siteid: 173484  
 Latitude: 37.864166  
 Longitude: -122.290085  
 Original Source: CHAZ  
 Record Date: 30-MAY-2017

<a href="#">195</a>	1 of 1	NE	0.34 / 1,806.57	59.07 / 27	FORMER EXXON 7-8465 2300 SAN PABLO AVE BERKELEY CA 94704	LUST
---------------------	--------	----	--------------------	---------------	--	------

Global ID: T0600101868      County: ALAMEDA  
 Status: COMPLETED - CASE CLOSED      Latitude: 37.864336  
 Status Date: 11/20/2001      Longitude: -122.290937  
 Case Type: LUST CLEANUP SITE  
 Date Source: LUST Cleanup Sites from GeoTracker Search; LUST Cleanup Sites from GeoTracker Cleanup Sites Data Download

**LUST Cleanup Sites from GeoTracker Cleanup Sites Data Download - Facilities Detail**

RB Case No: 01-2022      Potential COC: Gasoline  
 Local Case No: 01-2022      How Discovered: Tank Closure  
 Begin Date: 11/30/1994      Stop Method:  
 Lead Agency: BERKELEY, CITY OF      Stop Description:  
 Local Agency: BERKELEY, CITY OF      Case Worker: GAF  
 CUF Case: NO      File Location:  
 Potential Media of Concern: Other Groundwater (uses other than drinking water)  
 How Discovered Description:  
 Calwater Watershed Name: Bay Bridges - Berkeley (203.30)  
 DWR GW Subbasin Name: Santa Clara Valley - East Bay Plain (2-009.04)  
 Disadvantaged Community:  
 Site History:

**Regulatory Activity**

<i>Map Key</i>	<i>Number of Records</i>	<i>Direction</i>	<i>Distance (mi/ft)</i>	<i>Elev/Diff (ft)</i>	<i>Site</i>	<i>DB</i>
<i>Action Type:</i>		ENFORCEMENT				
<i>Date :</i>		11/21/2001				
<i>Action:</i>		Closure/No Further Action Letter				
<i>Action Type:</i>		RESPONSE				
<i>Date :</i>		10/31/2001				
<i>Action:</i>		Soil and Water Investigation Report				
<i>Action Type:</i>		RESPONSE				
<i>Date :</i>		5/21/2001				
<i>Action:</i>		Monitoring Report - Quarterly				
<i>Action Type:</i>		RESPONSE				
<i>Date :</i>		6/1/2000				
<i>Action:</i>		Monitoring Report - Quarterly				
<i>Action Type:</i>		RESPONSE				
<i>Date :</i>		2/23/2000				
<i>Action:</i>		Other Workplan				
<i>Action Type:</i>		RESPONSE				
<i>Date :</i>		12/17/1999				
<i>Action:</i>		Monitoring Report - Quarterly				
<i>Action Type:</i>		RESPONSE				
<i>Date :</i>		5/28/1999				
<i>Action:</i>		Request for Closure				
<i>Action Type:</i>		RESPONSE				
<i>Date :</i>		2/15/1999				
<i>Action:</i>		Well Installation Report				
<i>Action Type:</i>		Other				
<i>Date :</i>		2/6/1995				
<i>Action:</i>		Leak Stopped				
<i>Action Type:</i>		Other				
<i>Date :</i>		2/6/1995				
<i>Action:</i>		Leak Reported				
<i>Action Type:</i>		Other				
<i>Date :</i>		2/6/1995				
<i>Action:</i>		Leak Discovery				

**Regulatory Contacts**

<i>Contact Type:</i>	Local Agency Caseworker	<i>Address:</i>	2118 MILVIA STREET 3RD FLOOR
<i>Contact Name:</i>	GEOFFERY FIEDLER	<i>Email:</i>	gfiedler@ci.berkeley.ca.us
<i>City:</i>	BERKELEY	<i>Phone No:</i>	
<i>Organization Name:</i>	BERKELEY, CITY OF		
<i>Contact Type:</i>	Regional Board Caseworker	<i>Address:</i>	1515 CLAY ST SUITE 1400
<i>Contact Name:</i>	Regional Water Board	<i>Email:</i>	
<i>City:</i>	OAKLAND	<i>Phone No:</i>	
<i>Organization Name:</i>	SAN FRANCISCO BAY RWQCB (REGION 2)		

**Status History**

<i>Status:</i>	Completed - Case Closed
<i>Status Date:</i>	11/20/2001
<i>Status:</i>	Open - Verification Monitoring
<i>Status Date:</i>	1/1/2000
<i>Status:</i>	Open - Remediation
<i>Status Date:</i>	7/13/1998

Map Key	Number of Records	Direction	Distance (mi/ft)	Elev/Diff (ft)	Site	DB
Status:		Open - Site Assessment				
Status Date:		1/22/1998				
Status:		Open - Site Assessment				
Status Date:		5/2/1995				
Status:		Open - Site Assessment				
Status Date:		11/30/1994				
Status:		Open - Case Begin Date				
Status Date:		11/30/1994				

**LUST Sites from GeoTracker Search - Regulatory Profile (as of Feb 24, 2020)**

<b>Site Facility Name:</b>	FORMER EXXON 7-8465	<b>Potential COC:</b>	GASOLINE
<b>Site Facility Type:</b>	LUST CLEANUP SITE	<b>Facility Type:</b>	
<b>Cleanup Status:</b>	COMPLETED - CASE CLOSED	<b>Composting Method:</b>	
<b>Project Status:</b>		<b>Address:</b>	2300 SAN PABLO AVE
<b>WDR Place Type:</b>		<b>City:</b>	BERKELEY
<b>WDR File:</b>		<b>Zip:</b>	94704
<b>WDR Order:</b>		<b>County:</b>	ALAMEDA
<b>CUF Priority Assig:</b>		<b>CUF Claim:</b>	
<b>CUF Amount Paid:</b>			
<b>File Location:</b>			
<b>Designated Beneficial Use:</b>	MUN, AGR, IND, PROC		
<b>Project Oversight Agencies:</b>			
<b>Report Link:</b>	<a href="https://geotracker.waterboards.ca.gov/profile_report?global_id=T0600101868">https://geotracker.waterboards.ca.gov/profile_report?global_id=T0600101868</a>		
<b>Cleanup Status Detail:</b>	COMPLETED - CASE CLOSED AS OF 11/20/2001		
<b>Cleanup History Link:</b>	<a href="https://geotracker.waterboards.ca.gov/profile_report_include?global_id=T0600101868&amp;tabname=regulatoryhistory">https://geotracker.waterboards.ca.gov/profile_report_include?global_id=T0600101868&amp;tabname=regulatoryhistory</a>		
<b>Potential Media of Concern:</b>	OTHER GROUNDWATER (USES OTHER THAN DRINKING WATER)		
<b>User Defined Beneficial Use:</b>			
<b>DWR GW Sub Basin:</b>	Santa Clara Valley - East Bay Plain (2-009.04)		
<b>Calwater Watershed Name:</b>	Bay Bridges - Berkeley (203.30)		
<b>Post Closure Site Management:</b>			
<b>Future Land Use:</b>			
<b>Cleanup Oversight Agencies:</b>	BERKELEY, CITY OF (LEAD) - CASE #: 01-2022 CASEWORKER: GEOFFERY FIEDLER SAN FRANCISCO BAY RWQCB (REGION 2) - CASE #: 01-2022 CASEWORKER: Regional Water Board		
<b>Gndwater Monitoring Freque:</b>			
<b>Designated Beneficial Use</b>	Municipal and Domestic Supply, Agricultural Supply, Industrial Service Supply, Industrial Process Supply		
<b>Desc:</b>			
<b>Site History:</b>			

No site history available

**LUST Sites from GeoTracker Search - Cleanup Status History (as of Feb 24, 2020)**

<b>Status:</b>	Completed - Case Closed
<b>Date :</b>	11/20/2001
<b>Status:</b>	Open - Verification Monitoring
<b>Date :</b>	1/1/2000
<b>Status:</b>	Open - Remediation
<b>Date :</b>	7/13/1998
<b>Status:</b>	Open - Site Assessment
<b>Date :</b>	1/22/1998
<b>Status:</b>	Open - Site Assessment
<b>Date :</b>	5/2/1995
<b>Status:</b>	Open - Site Assessment
<b>Date :</b>	11/30/1994

<b>Map Key</b>	<b>Number of Records</b>	<b>Direction</b>	<b>Distance (mi/ft)</b>	<b>Elev/Diff (ft)</b>	<b>Site</b>	<b>DB</b>
<b>Status:</b>		Open - Case Begin Date				
<b>Date :</b>		11/30/1994				

**LUST Sites from GeoTracker Search - Regulatory Activities (as of Feb 24, 2020)**

**Action Type:** Other Regulatory Actions  
**Action Date:** 11/21/2001  
**Received Issue Date:** 11/21/2001  
**Action:** Closure/No Further Action Letter  
**Doc Link:** [https://geotracker.waterboards.ca.gov/view\\_documents?global\\_id=T0600101868&enforcement\\_id=6169444&temptable=ENFORCEMENT](https://geotracker.waterboards.ca.gov/view_documents?global_id=T0600101868&enforcement_id=6169444&temptable=ENFORCEMENT)

**Title Description Comments:**

01-2022 Closure Letter and Summary

**Action Type:** Response Requested - Reports  
**Action Date:** 10/31/2001  
**Received Issue Date:** 10/31/2001  
**Action:** Soil and Water Investigation Report  
**Doc Link:** [https://geotracker.waterboards.ca.gov/view\\_documents\\_all?global\\_id=T0600101868&doc\\_id=6000797](https://geotracker.waterboards.ca.gov/view_documents_all?global_id=T0600101868&doc_id=6000797)

**Title Description Comments:**

Groundwater Investigation for Case Closure

**Action Type:** Response Requested - Reports  
**Action Date:** 5/21/2001  
**Received Issue Date:** 5/21/2001  
**Action:** Monitoring Report - Quarterly  
**Doc Link:** [https://geotracker.waterboards.ca.gov/view\\_documents\\_all?global\\_id=T0600101868&doc\\_id=6000803](https://geotracker.waterboards.ca.gov/view_documents_all?global_id=T0600101868&doc_id=6000803)

**Title Description Comments:**

Quarterly Monitoring Report

**Action Type:** Response Requested - Reports  
**Action Date:** 6/1/2000  
**Received Issue Date:** 6/1/2000  
**Action:** Monitoring Report - Quarterly  
**Doc Link:** [https://geotracker.waterboards.ca.gov/view\\_documents\\_all?global\\_id=T0600101868&doc\\_id=6000802](https://geotracker.waterboards.ca.gov/view_documents_all?global_id=T0600101868&doc_id=6000802)

**Title Description Comments:**

Quarterly Monitoring Report

**Action Type:** Response Requested - Workplans  
**Action Date:** 2/23/2000  
**Received Issue Date:** 2/23/2000  
**Action:** Other Workplan  
**Doc Link:** [https://geotracker.waterboards.ca.gov/view\\_documents\\_all?global\\_id=T0600101868&doc\\_id=6000800](https://geotracker.waterboards.ca.gov/view_documents_all?global_id=T0600101868&doc_id=6000800)

**Title Description Comments:**

Work Plan for Remediation System Shutdown and Off-site Groundwater Investigation

**Action Type:** Response Requested - Reports  
**Action Date:** 12/17/1999  
**Received Issue Date:** 12/17/1999  
**Action:** Monitoring Report - Quarterly  
**Doc Link:** [https://geotracker.waterboards.ca.gov/view\\_documents\\_all?global\\_id=T0600101868&doc\\_id=6000801](https://geotracker.waterboards.ca.gov/view_documents_all?global_id=T0600101868&doc_id=6000801)

**Title Description Comments:**

Quarterly Monitoring Report

**Action Type:** Response Requested - Other  
**Action Date:** 5/28/1999  
**Received Issue Date:** 5/28/1999



Map Key	Number of Records	Direction	Distance (mi/ft)	Elev/Diff (ft)	Site	DB
---------	-------------------	-----------	------------------	----------------	------	----

**Action:** Request for Closure  
**Doc Link:** [https://geotracker.waterboards.ca.gov/view\\_documents\\_all?global\\_id=T0600101868&doc\\_id=6000798](https://geotracker.waterboards.ca.gov/view_documents_all?global_id=T0600101868&doc_id=6000798)  
**Title Description Comments:**

Risk Based Corrective Action Results and Request for Case Closure

**Action Type:** Response Requested - Reports  
**Action Date:** 2/15/1999  
**Received Issue Date:** 2/15/1999  
**Action:** Well Installation Report  
**Doc Link:** [https://geotracker.waterboards.ca.gov/view\\_documents\\_all?global\\_id=T0600101868&doc\\_id=6000799](https://geotracker.waterboards.ca.gov/view_documents_all?global_id=T0600101868&doc_id=6000799)  
**Title Description Comments:**

Summary Report, Installation of Temporary Water Sampling Point

**Action Type:** Leak Action  
**Action Date:** 2/6/1995  
**Received Issue Date:**  
**Action:** Leak Discovery  
**Doc Link:**  
**Title Description Comments:**

**Action Type:** Leak Action  
**Action Date:** 2/6/1995  
**Received Issue Date:**  
**Action:** Leak Stopped  
**Doc Link:**  
**Title Description Comments:**

**Action Type:** Leak Action  
**Action Date:** 2/6/1995  
**Received Issue Date:**  
**Action:** Leak Reported  
**Doc Link:**  
**Title Description Comments:**

**LUST Sites from GeoTracker Search - Documents (as of Feb 24, 2020)**

**Document Type:** Site Documents  
**Document Date:** 11/21/2001  
**Type:** CLOSURE/NO FURTHER ACTION LETTER  
**Title:** 01-2022 CLOSURE LETTER AND SUMMARY  
**Title Link:** [https://geotracker.waterboards.ca.gov/view\\_documents?global\\_id=T0600101868&enforcement\\_id=6169444](https://geotracker.waterboards.ca.gov/view_documents?global_id=T0600101868&enforcement_id=6169444)

**Size :**  
**Submitted By:** KIMBERLY YEE (REGULATOR)  
**Submitted:**

**Document Type:** Site Documents  
**Document Date:** 10/31/2001  
**Type:** SOIL AND WATER INVESTIGATION REPORT  
**Title:** GROUNDWATER INVESTIGATION FOR CASE CLOSURE  
**Title Link:** [https://geotracker.waterboards.ca.gov/view\\_documents?global\\_id=T0600101868&document\\_id=6000797](https://geotracker.waterboards.ca.gov/view_documents?global_id=T0600101868&document_id=6000797)

**Size :**  
**Submitted By:** ZACHARY RICCIARDULLI (REGULATOR)  
**Submitted:**

**Document Type:** Monitoring Reports  
**Document Date:** 5/21/2001  
**Type:** MONITORING REPORT - QUARTERLY  
**Title:** QUARTERLY MONITORING REPORT - QMR 1Q01  
**Title Link:** [https://geotracker.waterboards.ca.gov/regulators/deliverable\\_documents/2982315540/QMR%201Q01%2Epdf](https://geotracker.waterboards.ca.gov/regulators/deliverable_documents/2982315540/QMR%201Q01%2Epdf)

**Size :** 2,132 KB  
**Submitted By:** ZACHARY RICCIARDULLI (REGULATOR)  
**Submitted:**

**Document Type:** Monitoring Reports  
**Document Date:** 6/1/2000  
**Type:** MONITORING REPORT - QUARTERLY  
**Title:** QUARTERLY MONITORING REPORT - QMR 1Q00  
**Title Link:** [https://geotracker.waterboards.ca.gov/regulators/deliverable\\_documents/3743651449/QMR%201Q00%2Epdf](https://geotracker.waterboards.ca.gov/regulators/deliverable_documents/3743651449/QMR%201Q00%2Epdf)

**Size :** 2,968 KB  
**Submitted By:** ZACHARY RICCIARDULLI (REGULATOR)  
**Submitted:**

**Document Type:** Monitoring Reports  
**Size :** 1,716 KB

Map Key	Number of Records	Direction	Distance (mi/ft)	Elev/Diff (ft)	Site	DB
<b>Document Date:</b>	6/1/2000				<b>Submitted By:</b> ZACHARY RICCIARDULLI (REGULATOR)	
<b>Type:</b>	MONITORING REPORT - QUARTERLY				<b>Submitted:</b>	
<b>Title:</b>	QUARTERLY MONITORING REPORT - QMR 2Q00					
<b>Title Link:</b>	https://geotracker.waterboards.ca.gov/regulators/deliverable_documents/8280884265/QMR%202Q00%2Epdf					
<b>Document Type:</b>	Site Documents				<b>Size :</b>	
<b>Document Date:</b>	2/23/2000				<b>Submitted By:</b> ZACHARY RICCIARDULLI (REGULATOR)	
<b>Type:</b>	OTHER WORKPLAN				<b>Submitted:</b>	
<b>Title:</b>	WORK PLAN FOR REMEDIATION SYSTEM SHUTDOWN AND OFF-SITE GROUNDWATER INVESTIGATION					
<b>Title Link:</b>	https://geotracker.waterboards.ca.gov/view_documents?global_id=T0600101868&document_id=6000800					
<b>Document Type:</b>	Monitoring Reports				<b>Size :</b> 3,128 KB	
<b>Document Date:</b>	12/17/1999				<b>Submitted By:</b> ZACHARY RICCIARDULLI (REGULATOR)	
<b>Type:</b>	MONITORING REPORT - QUARTERLY				<b>Submitted:</b>	
<b>Title:</b>	QUARTERLY MONITORING REPORT - QMR 4Q99					
<b>Title Link:</b>	https://geotracker.waterboards.ca.gov/regulators/deliverable_documents/8177923917/QMR%204Q99%2Epdf					
<b>Document Type:</b>	Monitoring Reports				<b>Size :</b> 1,869 KB	
<b>Document Date:</b>	12/17/1999				<b>Submitted By:</b> ZACHARY RICCIARDULLI (REGULATOR)	
<b>Type:</b>	MONITORING REPORT - QUARTERLY				<b>Submitted:</b>	
<b>Title:</b>	QUARTERLY MONITORING REPORT - QMR 1Q99					
<b>Title Link:</b>	https://geotracker.waterboards.ca.gov/regulators/deliverable_documents/6905895411/QMR%201Q99%2Epdf					
<b>Document Type:</b>	Monitoring Reports				<b>Size :</b> 2,021 KB	
<b>Document Date:</b>	12/17/1999				<b>Submitted By:</b> ZACHARY RICCIARDULLI (REGULATOR)	
<b>Type:</b>	MONITORING REPORT - QUARTERLY				<b>Submitted:</b>	
<b>Title:</b>	QUARTERLY MONITORING REPORT - QMR 2Q99					
<b>Title Link:</b>	https://geotracker.waterboards.ca.gov/regulators/deliverable_documents/9051937282/QMR%202Q99%2Epdf					
<b>Document Type:</b>	Monitoring Reports				<b>Size :</b> 2,215 KB	
<b>Document Date:</b>	12/17/1999				<b>Submitted By:</b> ZACHARY RICCIARDULLI (REGULATOR)	
<b>Type:</b>	MONITORING REPORT - QUARTERLY				<b>Submitted:</b>	
<b>Title:</b>	QUARTERLY MONITORING REPORT - QMR 3Q99					
<b>Title Link:</b>	https://geotracker.waterboards.ca.gov/regulators/deliverable_documents/4957520008/QMR%203Q99%2Epdf					
<b>Document Type:</b>	Site Documents				<b>Size :</b>	
<b>Document Date:</b>	5/28/1999				<b>Submitted By:</b> ZACHARY RICCIARDULLI (REGULATOR)	
<b>Type:</b>	REQUEST FOR CLOSURE				<b>Submitted:</b>	
<b>Title:</b>	RISK BASED CORRECTIVE ACTION RESULTS AND REQUEST FOR CASE CLOSURE					
<b>Title Link:</b>	https://geotracker.waterboards.ca.gov/view_documents?global_id=T0600101868&document_id=6000798					
<b>Document Type:</b>	Site Documents				<b>Size :</b>	
<b>Document Date:</b>	2/15/1999				<b>Submitted By:</b> ZACHARY RICCIARDULLI (REGULATOR)	
<b>Type:</b>	WELL INSTALLATION REPORT				<b>Submitted:</b>	
<b>Title:</b>	SUMMARY REPORT, INSTALLATION OF TEMPORARY WATER SAMPLING POINT					
<b>Title Link:</b>	https://geotracker.waterboards.ca.gov/view_documents?global_id=T0600101868&document_id=6000799					

[196](#) 1 of 1 SE 0.34 / 42.11 / FOLGER MURPHY PROPERTY LUST  
1,819.55 10 1020 MURRAY ST  
BERKELEY CA 94704

**Global ID:** T0600100598 **County:** ALAMEDA  
**Status:** COMPLETED - CASE CLOSED **Latitude:** 37.851362  
**Status Date:** 1/11/1995 **Longitude:** -122.287667  
**Case Type:** LUST CLEANUP SITE  
**Date Source:** LUST Cleanup Sites from GeoTracker Search; LUST Cleanup Sites from GeoTracker Cleanup Sites Data Download

**LUST Cleanup Sites from GeoTracker Cleanup Sites Data Download - Facilities Detail**

**RB Case No:** 01-0648 **Potential COC:** Gasoline  
**Local Case No:** 01-0648 **How Discovered:** Tank Closure  
**Begin Date:** 10/3/1988 **Stop Method:**  
**Lead Agency:** BERKELEY, CITY OF **Stop Description:**  
**Local Agency:** BERKELEY, CITY OF **Case Worker:** GAF  
**CUF Case:** NO **File Location:**  
**Potential Media of Concern:** Soil

Map Key	Number of Records	Direction	Distance (mi/ft)	Elev/Diff (ft)	Site	DB
---------	-------------------	-----------	------------------	----------------	------	----

**How Discovered Description:**

**Calwater Watershed Name:** Bay Bridges - Berkeley (203.30)  
**DWR GW Subbasin Name:** Santa Clara Valley - East Bay Plain (2-009.04)  
**Disadvantaged Community:**  
**Site History:**

**Regulatory Activity**

**Action Type:** ENFORCEMENT  
**Date :** 1/11/1995  
**Action:** Closure/No Further Action Letter

**Action Type:** Other  
**Date :** 10/3/1988  
**Action:** Leak Stopped

**Action Type:** Other  
**Date :** 10/3/1988  
**Action:** Leak Reported

**Action Type:** Other  
**Date :** 10/3/1988  
**Action:** Leak Discovery

**Regulatory Contacts**

<b>Contact Type:</b>	Local Agency Caseworker	<b>Address:</b>	2118 MILVIA STREET 3RD FLOOR
<b>Contact Name:</b>	GEOFFERY FIEDLER	<b>Email:</b>	gfiedler@ci.berkeley.ca.us
<b>City:</b>	BERKELEY	<b>Phone No:</b>	
<b>Organization Name:</b>	BERKELEY, CITY OF		

<b>Contact Type:</b>	Regional Board Caseworker	<b>Address:</b>	1515 CLAY ST SUITE 1400
<b>Contact Name:</b>	Regional Water Board	<b>Email:</b>	
<b>City:</b>	OAKLAND	<b>Phone No:</b>	
<b>Organization Name:</b>	SAN FRANCISCO BAY RWQCB (REGION 2)		

**Status History**

**Status:** Completed - Case Closed  
**Status Date:** 1/11/1995

**Status:** Open - Case Begin Date  
**Status Date:** 10/3/1988

**LUST Sites from GeoTracker Search - Regulatory Profile (as of Feb 24, 2020)**

<b>Site Facility Name:</b>	FOLGER MURPHY PROPERTY	<b>Potential COC:</b>	GASOLINE
<b>Site Facility Type:</b>	LUST CLEANUP SITE	<b>Facility Type:</b>	
<b>Cleanup Status:</b>	COMPLETED - CASE CLOSED	<b>Composting Method:</b>	
<b>Project Status:</b>		<b>Address:</b>	1020 MURRAY ST
<b>WDR Place Type:</b>		<b>City:</b>	BERKELEY
<b>WDR File:</b>		<b>Zip:</b>	94704
<b>WDR Order:</b>		<b>County:</b>	ALAMEDA
<b>CUF Priority Assig:</b>		<b>CUF Claim:</b>	
<b>CUF Amount Paid:</b>			
<b>File Location:</b>			
<b>Designated Beneficial Use:</b>	MUN, AGR, IND, PROC		
<b>Project Oversight Agencies:</b>			
<b>Report Link:</b>	<a href="https://geotracker.waterboards.ca.gov/profile_report?global_id=T0600100598">https://geotracker.waterboards.ca.gov/profile_report?global_id=T0600100598</a>		
<b>Cleanup Status Detail:</b>	COMPLETED - CASE CLOSED AS OF 1/11/1995		
<b>Cleanup History Link:</b>	<a href="https://geotracker.waterboards.ca.gov/profile_report_include?global_id=T0600100598&amp;tabname=regulatoryhistory">https://geotracker.waterboards.ca.gov/profile_report_include?global_id=T0600100598&amp;tabname=regulatoryhistory</a>		
<b>Potential Media of Concern:</b>	SOIL		
<b>User Defined Beneficial Use:</b>			

Map Key	Number of Records	Direction	Distance (mi/ft)	Elev/Diff (ft)	Site	DB
---------	-------------------	-----------	------------------	----------------	------	----

**DWR GW Sub Basin:** Santa Clara Valley - East Bay Plain (2-009.04)  
**Calwater Watershed Name:** Bay Bridges - Berkeley (203.30)  
**Post Closure Site Management:**  
**Future Land Use:**  
**Cleanup Oversight Agencies:** BERKELEY, CITY OF (LEAD) - CASE #: 01-0648  
CASEWORKER: GEOFFERY FIEDLER  
SAN FRANCISCO BAY RWQCB (REGION 2) - CASE #: 01-0648  
CASEWORKER: Regional Water Board

**Gndwater Monitoring Freque:**  
**Designated Beneficial Use Desc:** Municipal and Domestic Supply, Agricultural Supply, Industrial Service Supply, Industrial Process Supply  
**Site History:**

No site history available

**LUST Sites from GeoTracker Search - Cleanup Status History (as of Feb 24, 2020)**

**Status:** Completed - Case Closed  
**Date :** 1/11/1995

**Status:** Open - Case Begin Date  
**Date :** 10/3/1988

**LUST Sites from GeoTracker Search - Regulatory Activities (as of Feb 24, 2020)**

**Action Type:** Other Regulatory Actions  
**Action Date:** 1/11/1995  
**Received Issue Date:** 1/11/1995  
**Action:** Closure/No Further Action Letter  
**Doc Link:** [https://geotracker.waterboards.ca.gov/view\\_documents?global\\_id=T0600100598&enforcement\\_id=6059794&temptable=ENFORCEMENT](https://geotracker.waterboards.ca.gov/view_documents?global_id=T0600100598&enforcement_id=6059794&temptable=ENFORCEMENT)

**Title Description Comments:**

Case Closure Letter

**Action Type:** Leak Action  
**Action Date:** 10/3/1988  
**Received Issue Date:**  
**Action:** Leak Discovery  
**Doc Link:**

**Title Description Comments:**

**Action Type:** Leak Action  
**Action Date:** 10/3/1988  
**Received Issue Date:**  
**Action:** Leak Stopped  
**Doc Link:**

**Title Description Comments:**

**Action Type:** Leak Action  
**Action Date:** 10/3/1988  
**Received Issue Date:**  
**Action:** Leak Reported  
**Doc Link:**

**Title Description Comments:**

**LUST Sites from GeoTracker Search - Documents (as of Feb 24, 2020)**

<b>Document Type:</b>	Site Documents	<b>Size :</b>	
<b>Document Date:</b>	1/11/1995	<b>Submitted By:</b>	(REGULATOR)
<b>Type:</b>	CLOSURE/NO FURTHER ACTION LETTER	<b>Submitted:</b>	
<b>Title:</b>	CASE CLOSURE LETTER		

Map Key	Number of Records	Direction	Distance (mi/ft)	Elev/Diff (ft)	Site	DB
---------	-------------------	-----------	------------------	----------------	------	----

Title Link: [https://geotracker.waterboards.ca.gov/view\\_documents?global\\_id=T0600100598&enforcement\\_id=6059794](https://geotracker.waterboards.ca.gov/view_documents?global_id=T0600100598&enforcement_id=6059794)

<a href="#">197</a>	1 of 1	NNW	0.35 / 1,839.72	23.62 / -9	DAVLIN COATINGS 700 ALLSTON WY BERKELEY CA 94710-	LUST
---------------------	--------	-----	--------------------	---------------	---	------

**Global ID:** T0600102292  
**Status:** COMPLETED - CASE CLOSED  
**Status Date:** 11/16/1999  
**Case Type:** LUST CLEANUP SITE  
**Date Source:** LUST Cleanup Sites from GeoTracker Search; LUST Cleanup Sites from GeoTracker Cleanup Sites Data Download

**County:** ALAMEDA  
**Latitude:** 37.864306  
**Longitude:** -122.299569

**LUST Cleanup Sites from GeoTracker Cleanup Sites Data Download - Facilities Detail**

**RB Case No:** 01-2488  
**Local Case No:** 01-2488  
**Begin Date:** 10/23/1999  
**Lead Agency:** SAN FRANCISCO BAY RWQCB (REGION 2)  
**Local Agency:** BERKELEY, CITY OF  
**CUF Case:** NO  
**Potential Media of Concern:** Under Investigation  
**How Discovered Description:**  
**Calwater Watershed Name:** Bay Bridges - Berkeley (203.30)  
**DWR GW Subbasin Name:** Santa Clara Valley - East Bay Plain (2-009.04)  
**Disadvantaged Community:**  
**Site History:**

**Potential COC:** Gasoline  
**How Discovered:** Tank Closure  
**Stop Method:**  
**Stop Description:**  
**Case Worker:** UUU  
**File Location:**

**Regulatory Activity**

**Action Type:** ENFORCEMENT  
**Date :** 11/16/1999  
**Action:** Closure/No Further Action Letter

**Action Type:** Other  
**Date :** 11/2/1999  
**Action:** Leak Discovery

**Action Type:** Other  
**Date :** 11/2/1999  
**Action:** Leak Reported

**Action Type:** Other  
**Date :** 10/23/1999  
**Action:** Leak Stopped

**Regulatory Contacts**

**Contact Type:** Local Agency Caseworker  
**Contact Name:** GEOFFERY FIEDLER  
**City:** BERKELEY  
**Organization Name:** BERKELEY, CITY OF  
**Address:** 2118 MILVIA STREET 3RD FLOOR  
**Email:** gfiedler@ci.berkeley.ca.us  
**Phone No:**

**Contact Type:** Regional Board Caseworker  
**Contact Name:** Regional Water Board  
**City:** OAKLAND  
**Organization Name:** SAN FRANCISCO BAY RWQCB (REGION 2)  
**Address:** 1515 CLAY ST SUITE 1400  
**Email:**  
**Phone No:**

**Status History**

**Status:** Completed - Case Closed  
**Status Date:** 11/16/1999

Map Key	Number of Records	Direction	Distance (mi/ft)	Elev/Diff (ft)	Site	DB
---------	-------------------	-----------	------------------	----------------	------	----

Status: Open - Case Begin Date  
 Status Date: 10/23/1999

**LUST Sites from GeoTracker Search - Regulatory Profile (as of Feb 24, 2020)**

<b>Site Facility Name:</b>	DAVLIN COATINGS	<b>Potential COC:</b>	GASOLINE
<b>Site Facility Type:</b>	LUST CLEANUP SITE	<b>Facility Type:</b>	
<b>Cleanup Status:</b>	COMPLETED - CASE CLOSED	<b>Composting Method:</b>	
<b>Project Status:</b>		<b>Address:</b>	700 ALLSTON WY
<b>WDR Place Type:</b>		<b>City:</b>	BERKELEY
<b>WDR File:</b>		<b>Zip:</b>	94710-
<b>WDR Order:</b>		<b>County:</b>	ALAMEDA
<b>CUF Priority Assig:</b>		<b>CUF Claim:</b>	
<b>CUF Amount Paid:</b>			
<b>File Location:</b>			
<b>Designated Beneficial Use:</b>	MUN, AGR, IND, PROC		
<b>Project Oversight Agencies:</b>			
<b>Report Link:</b>	<a href="https://geotracker.waterboards.ca.gov/profile_report?global_id=T0600102292">https://geotracker.waterboards.ca.gov/profile_report?global_id=T0600102292</a>		
<b>Cleanup Status Detail:</b>	COMPLETED - CASE CLOSED AS OF 11/16/1999		
<b>Cleanup History Link:</b>	<a href="https://geotracker.waterboards.ca.gov/profile_report_include?global_id=T0600102292&amp;tabname=regulatoryhistory">https://geotracker.waterboards.ca.gov/profile_report_include?global_id=T0600102292&amp;tabname=regulatoryhistory</a>		
<b>Potential Media of Concern:</b>	UNDER INVESTIGATION		
<b>User Defined Beneficial Use:</b>			
<b>DWR GW Sub Basin:</b>	Santa Clara Valley - East Bay Plain (2-009.04)		
<b>Calwater Watershed Name:</b>	Bay Bridges - Berkeley (203.30)		
<b>Post Closure Site Management:</b>			
<b>Future Land Use:</b>			
<b>Cleanup Oversight Agencies:</b>	SAN FRANCISCO BAY RWQCB (REGION 2) (LEAD) - CASE #: 01-2488 CASEWORKER: Regional Water Board BERKELEY, CITY OF - CASE #: 01-2488 CASEWORKER: GEOFFERY FIEDLER		
<b>Gndwater Monitoring Freque:</b>			
<b>Designated Beneficial Use Desc:</b>	Municipal and Domestic Supply, Agricultural Supply, Industrial Service Supply, Industrial Process Supply		
<b>Site History:</b>			

No site history available

**LUST Sites from GeoTracker Search - Cleanup Status History (as of Feb 24, 2020)**

Status: Completed - Case Closed  
 Date : 11/16/1999

Status: Open - Case Begin Date  
 Date : 10/23/1999

**LUST Sites from GeoTracker Search - Regulatory Activities (as of Feb 24, 2020)**

<b>Action Type:</b>	Other Regulatory Actions
<b>Action Date:</b>	11/16/1999
<b>Received Issue Date:</b>	11/16/1999
<b>Action:</b>	Closure/No Further Action Letter
<b>Doc Link:</b>	<a href="https://geotracker.waterboards.ca.gov/view_documents?global_id=T0600102292&amp;enforcement_id=6241969&amp;temptable=ENFORCEMENT">https://geotracker.waterboards.ca.gov/view_documents?global_id=T0600102292&amp;enforcement_id=6241969&amp;temptable=ENFORCEMENT</a>

**Title Description Comments:**

164960 - - - GENERAL - 17221 CASE CLOSURE 012488

<b>Action Type:</b>	Leak Action
<b>Action Date:</b>	11/2/1999
<b>Received Issue Date:</b>	
<b>Action:</b>	Leak Discovery
<b>Doc Link:</b>	
<b>Title Description Comments:</b>	

Map Key	Number of Records	Direction	Distance (mi/ft)	Elev/Diff (ft)	Site	DB
---------	-------------------	-----------	------------------	----------------	------	----

**Action Type:** Leak Action  
**Action Date:** 11/2/1999  
**Received Issue Date:**  
**Action:** Leak Reported  
**Doc Link:**  
**Title Description Comments:**

**Action Type:** Leak Action  
**Action Date:** 10/23/1999  
**Received Issue Date:**  
**Action:** Leak Stopped  
**Doc Link:**  
**Title Description Comments:**

**LUST Sites from GeoTracker Search - Documents (as of Feb 24, 2020)**

**Document Type:** Site Documents  
**Document Date:** 11/16/1999  
**Type:** CLOSURE/NO FURTHER ACTION LETTER  
**Title:** 164960 - - - GENERAL - 17221 CASE CLOSURE 012488  
**Title Link:** https://geotracker.waterboards.ca.gov/view\_documents?global\_id=T0600102292&enforcement\_id=6241969

**Size :**  
**Submitted By:** MICHELE HARDEN (REGULATOR)  
**Submitted:**

**LUST Sites from GeoTracker Search - Related Cases (as of Feb 24, 2020)**

**Identifier:** SLT2O02632  
**Project Name:** DAVLIN PAINT COMPANY  
**Status:** INFORMATIONAL ITEM  
**Description:** R2 SCP Case 01S0384) Davlin Paint Co.  
**Project Link:** https://geotracker.waterboards.ca.gov/profile\_report?global\_id=SLT2O02632

**Address:** 700 ALLSTON WY  
**City:** BERKELEY  
**Association:** Related Global ID

<a href="#">198</a>	1 of 1	S	0.35 / 1,845.26	10.03 / -22	<b>WEATHERFORD BMW (FORMER NAVAL INDUSTRIAL RESERVE PLANT BERKELEY) 735 ASHBY AVENUE BERKELEY CA 94704</b>	LUST
---------------------	--------	---	--------------------	----------------	--	------

**Global ID:** T0600101671  
**Status:** OPEN - VERIFICATION MONITORING  
**Status Date:** 2/5/2020  
**Case Type:** LUST CLEANUP SITE  
**Date Source:** LUST Cleanup Sites from GeoTracker Search; LUST Cleanup Sites from GeoTracker Cleanup Sites Data Download

**County:** ALAMEDA  
**Latitude:** 37.8502424141884  
**Longitude:** -122.295129787064

**LUST Cleanup Sites from GeoTracker Cleanup Sites Data Download - Facilities Detail**

**RB Case No:** 01-1803  
**Local Case No:** 80000154  
**Begin Date:** 7/14/1993  
**Lead Agency:** SAN FRANCISCO BAY RWQCB (REGION 2)  
**Local Agency:** DEPARTMENT OF TOXIC SUBSTANCES CONTROL  
**CUF Case:** NO

**Potential COC:** Waste Oil / Motor / Hydraulic / Lubricating Tank Closure  
**How Discovered:**  
**Stop Method:**  
**Stop Description:**  
**Case Worker:** CCM  
**File Location:** All Files are on GeoTracker or in the Local Agency Warehouse

**Potential Media of Concern:** Soil  
**How Discovered Description:**  
**Calwater Watershed Name:** Bay Bridges - Berkeley (203.30)  
**DWR GW Subbasin Name:** Santa Clara Valley - East Bay Plain (2-009.04)  
**Disadvantaged Community:**  
**Site History:**

This Site consists of 2.94 acres. The Department of Defense (DoD) owned the Site from 1942 to 1963. The property was utilized for heavy forging operations (i.e., American Forge Company 1942-1945). Ships and Power Equipment Corporation used the property for general storage from 1950 and

<b>Map Key</b>	<b>Number of Records</b>	<b>Direction</b>	<b>Distance (mi/ft)</b>	<b>Elev/Diff (ft)</b>	<b>Site</b>	<b>DB</b>
----------------	--------------------------	------------------	-------------------------	-----------------------	-------------	-----------

1958. American Tractor and Equipment Corp. occupied the site between 1958 and 1963 for forging productions. Ownership transferred from DoD to Leaner Investment Company in September 1963. The Site is currently occupied by Weatherford BMW as an automobile dealership. DTSC was lead agency for site cleanup case 80000154 (Envirostor database) and cleanup status is no further action as of November 27, 2013.

**Regulatory Activity**

<b>Action Type:</b>	ENFORCEMENT
<b>Date :</b>	2/5/2020
<b>Action:</b>	Site Visit / Inspection / Sampling
<b>Action Type:</b>	ENFORCEMENT
<b>Date :</b>	3/6/2018
<b>Action:</b>	Site Visit / Inspection / Sampling
<b>Action Type:</b>	ENFORCEMENT
<b>Date :</b>	2/26/2018
<b>Action:</b>	Site Visit / Inspection / Sampling
<b>Action Type:</b>	RESPONSE
<b>Date :</b>	12/23/2015
<b>Action:</b>	Other Report / Document
<b>Action Type:</b>	ENFORCEMENT
<b>Date :</b>	11/23/2015
<b>Action:</b>	Staff Letter
<b>Action Type:</b>	REMEDIATION
<b>Date :</b>	8/1/2013
<b>Action:</b>	Monitored Natural Attenuation
<b>Action Type:</b>	ENFORCEMENT
<b>Date :</b>	6/12/2013
<b>Action:</b>	Referral to Regional Board
<b>Action Type:</b>	RESPONSE
<b>Date :</b>	4/6/2011
<b>Action:</b>	Other Report / Document
<b>Action Type:</b>	RESPONSE
<b>Date :</b>	10/28/2008
<b>Action:</b>	Soil and Water Investigation Workplan - Addendum
<b>Action Type:</b>	RESPONSE
<b>Date :</b>	9/10/2008
<b>Action:</b>	Site Assessment Report
<b>Action Type:</b>	RESPONSE
<b>Date :</b>	10/30/2001
<b>Action:</b>	Request for Closure
<b>Action Type:</b>	RESPONSE
<b>Date :</b>	10/31/1996
<b>Action:</b>	Soil and Water Investigation Report
<b>Action Type:</b>	Other
<b>Date :</b>	7/14/1996
<b>Action:</b>	Leak Discovery
<b>Action Type:</b>	RESPONSE
<b>Date :</b>	5/31/1995
<b>Action:</b>	Soil and Water Investigation Workplan
<b>Action Type:</b>	ENFORCEMENT
<b>Date :</b>	9/8/1994
<b>Action:</b>	Staff Letter
<b>Action Type:</b>	RESPONSE



<b>Map Key</b>	<b>Number of Records</b>	<b>Direction</b>	<b>Distance (mi/ft)</b>	<b>Elev/Diff (ft)</b>	<b>Site</b>	<b>DB</b>
<b>Date :</b>		8/29/1994				
<b>Action:</b>		Interim Remedial Action Report				
<b>Action Type:</b>		RESPONSE				
<b>Date :</b>		7/13/1994				
<b>Action:</b>		Tank Removal Report / UST Sampling Report				
<b>Action Type:</b>		RESPONSE				
<b>Date :</b>		3/21/1994				
<b>Action:</b>		Other Workplan				
<b>Action Type:</b>		RESPONSE				
<b>Date :</b>		3/2/1994				
<b>Action:</b>		Other Workplan				
<b>Action Type:</b>		ENFORCEMENT				
<b>Date :</b>		2/17/1994				
<b>Action:</b>		13267 Requirement				
<b>Action Type:</b>		ENFORCEMENT				
<b>Date :</b>		12/7/1993				
<b>Action:</b>		Letter - Notice				
<b>Action Type:</b>		RESPONSE				
<b>Date :</b>		10/25/1993				
<b>Action:</b>		Correspondence				
<b>Action Type:</b>		ENFORCEMENT				
<b>Date :</b>		9/7/1993				
<b>Action:</b>		Staff Letter				
<b>Action Type:</b>		RESPONSE				
<b>Date :</b>		8/26/1993				
<b>Action:</b>		Correspondence				
<b>Action Type:</b>		ENFORCEMENT				
<b>Date :</b>		8/24/1993				
<b>Action:</b>		Notice of Violation				
<b>Action Type:</b>		Other				
<b>Date :</b>		7/14/1993				
<b>Action:</b>		Leak Stopped				
<b>Action Type:</b>		Other				
<b>Date :</b>		7/14/1993				
<b>Action:</b>		Leak Reported				
<b>Action Type:</b>		ENFORCEMENT				
<b>Date :</b>		4/23/1993				
<b>Action:</b>		Staff Letter				
<b>Action Type:</b>		RESPONSE				
<b>Date :</b>		4/19/1993				
<b>Action:</b>		Correspondence				
<b>Action Type:</b>		RESPONSE				
<b>Date :</b>		3/10/1993				
<b>Action:</b>		Unauthorized Release Form				
<b>Action Type:</b>		ENFORCEMENT				
<b>Date :</b>		3/10/1993				
<b>Action:</b>		Staff Letter				
<b>Action Type:</b>		RESPONSE				
<b>Date :</b>		3/1/1993				
<b>Action:</b>		Tank Removal Report / UST Sampling Report				
<b>Action Type:</b>		RESPONSE				
<b>Date :</b>		2/23/1993				

Map Key	Number of Records	Direction	Distance (mi/ft)	Elev/Diff (ft)	Site	DB
---------	-------------------	-----------	------------------	----------------	------	----

**Action:** Tank Removal Report / UST Sampling Report

**Action Type:** RESPONSE  
**Date :** 2/22/1993  
**Action:** Tank Removal Report / UST Sampling Report

**Action Type:** REMEDIATION  
**Date :** 2/11/1993  
**Action:** Excavation

**Regulatory Contacts**

<b>Contact Type:</b>	Regional Board Caseworker	<b>Address:</b>	1001 I Street
<b>Contact Name:</b>	MATTHEW COHEN	<b>Email:</b>	mcohen@waterboards.ca.gov
<b>City:</b>	SACRAMENTO	<b>Phone No:</b>	9163415751
<b>Organization Name:</b>	SWRCB		

<b>Contact Type:</b>	Regional Board Caseworker	<b>Address:</b>	1515 CLAY STREET, SUITE 1400
<b>Contact Name:</b>	Cherie McCaulou	<b>Email:</b>	cherie.mccaulou@waterboards.ca.gov
<b>City:</b>	OAKLAND	<b>Phone No:</b>	
<b>Organization Name:</b>	SAN FRANCISCO BAY RWQCB (REGION 2)		

**Status History**

**Status:** Open - Verification Monitoring  
**Status Date:** 2/5/2020

**Status:** Open - Verification Monitoring  
**Status Date:** 1/15/2020

**Status:** Open - Inactive  
**Status Date:** 4/8/2019

**Status:** Open - Verification Monitoring  
**Status Date:** 8/29/2017

**Status:** Open - Assessment & Interim Remedial Action  
**Status Date:** 8/1/2013

**Status:** Open - Case Begin Date  
**Status Date:** 7/14/1993

**Status:** Open - Site Assessment  
**Status Date:** 7/14/1993

**LUST Sites from GeoTracker Search - Regulatory Profile (as of Feb 24, 2020)**

<b>Site Facility Name:</b>	WEATHERFORD BMW (FORMER NAVAL INDUSTRIAL RESERVE PLANT BERKELEY)	<b>Potential COC:</b>	WASTE OIL / MOTOR / HYDRAULIC / LUBRICATING
<b>Site Facility Type:</b>	LUST CLEANUP SITE	<b>Facility Type:</b>	
<b>Cleanup Status:</b>	OPEN - VERIFICATION MONITORING	<b>Composting Method:</b>	
<b>Project Status:</b>		<b>Address:</b>	735 ASHBY AVENUE
<b>WDR Place Type:</b>		<b>City:</b>	BERKELEY
<b>WDR File:</b>		<b>Zip:</b>	94704
<b>WDR Order:</b>		<b>County:</b>	ALAMEDA
<b>CUF Priority Assig:</b>		<b>CUF Claim:</b>	
<b>CUF Amount Paid:</b>			
<b>File Location:</b>	ALL FILES ARE ON GEOTRACKER OR IN THE LOCAL AGENCY WAREHOUSE		
<b>Designated Beneficial Use:</b>	MUN, AGR, IND, PROC		
<b>Project Oversight Agencies:</b>			
<b>Report Link:</b>	<a href="https://geotracker.waterboards.ca.gov/profile_report?global_id=T0600101671">https://geotracker.waterboards.ca.gov/profile_report?global_id=T0600101671</a>		
<b>Cleanup Status Detail:</b>	OPEN - VERIFICATION MONITORING AS OF 2/5/2020		
<b>Cleanup History Link:</b>	<a href="https://geotracker.waterboards.ca.gov/profile_report_include?global_id=T0600101671&amp;tabname=regulatoryhistory">https://geotracker.waterboards.ca.gov/profile_report_include?global_id=T0600101671&amp;tabname=regulatoryhistory</a>		
<b>Potential Media of Concern:</b>	SOIL		
<b>User Defined Beneficial Use:</b>			
<b>DWR GW Sub Basin:</b>	Santa Clara Valley - East Bay Plain (2-009.04)		

Map Key	Number of Records	Direction	Distance (mi/ft)	Elev/Diff (ft)	Site	DB
---------	-------------------	-----------	------------------	----------------	------	----

**Calwater Watershed Name:** Bay Bridges - Berkeley (203.30)  
**Post Closure Site Management:**  
**Future Land Use:**  
**Cleanup Oversight Agencies:** SAN FRANCISCO BAY RWQCB (REGION 2) (LEAD) - CASE #: 01-1803  
CASEWORKER: Cherie McCaulou  
BERKELEY, CITY OF - CASE #: TT01-1803  
DEPARTMENT OF TOXIC SUBSTANCES CONTROL - CASE #: 80000154  
SWRCB  
CASEWORKER: MATTHEW COHEN  
**Gndwater Monitoring Freque:**  
**Designated Beneficial Use** Municipal and Domestic Supply, Agricultural Supply, Industrial Service Supply, Industrial Process Supply  
**Desc:**  
**Site History:**

This Site consists of 2.94 acres. The Department of Defense (DoD) owned the Site from 1942 to 1963. The property was utilized for heavy forging operations (I.e., American Forge Company 1942-1945). Ships and Power Equipment Corporation used the property for general storage from 1950 and 1958. American Tractor and Equipment Corp. occupied the site between 1958 and 1963 for forging productions. Ownership transferred from DoD to Leaner Investment Company in September 1963. The Site is currently occupied by Weatherford BMW as an automobile dealership. DTSC was lead agency for site cleanup case 80000154 (Envirostor database) and cleanup status is no further action as of November 27, 2013.

**LUST Sites from GeoTracker Search - Cleanup Status History (as of Feb 24, 2020)**

**Status:** Open - Verification Monitoring  
**Date :** 2/5/2020  
**Status:** Open - Verification Monitoring  
**Date :** 1/15/2020  
**Status:** Open - Inactive  
**Date :** 4/8/2019  
**Status:** Open - Verification Monitoring  
**Date :** 8/29/2017  
**Status:** Open - Assessment & Interim Remedial Action  
**Date :** 8/1/2013  
**Status:** Open - Site Assessment  
**Date :** 7/14/1993  
**Status:** Open - Case Begin Date  
**Date :** 7/14/1993

**LUST Sites from GeoTracker Search - Cleanup Action Report (as of Feb 24, 2020)**

<b>Action Type:</b>	MONITORED NATURAL ATTENUATION	<b>Begin Date:</b>	8/1/2013
<b>Phase:</b>	Water	<b>End Date:</b>	12/1/2013
<b>Contaminant Mass Removed:</b>			
<b>Description:</b>			
<b>Action Type:</b>	EXCAVATION	<b>Begin Date:</b>	2/11/1993
<b>Phase:</b>	Soil	<b>End Date:</b>	10/31/1996
<b>Contaminant Mass Removed:</b>	70 Tons		
<b>Description:</b>	76-cubic yards of stockpiled soil generated during removal of two USTs in Feb. 1993 was disposed offsite.		

**LUST Sites from GeoTracker Search - Regulatory Activities (as of Feb 24, 2020)**

**Action Type:** Other Regulatory Actions  
**Action Date:** 3/6/2018  
**Received Issue Date:** 3/6/2018  
**Action:** Site Visit / Inspection / Sampling  
**Doc Link:** [https://geotracker.waterboards.ca.gov/view\\_documents?global\\_id=T0600101671&enforcement\\_id=6350731&temptable=ENFORCEMENT](https://geotracker.waterboards.ca.gov/view_documents?global_id=T0600101671&enforcement_id=6350731&temptable=ENFORCEMENT)  
**Title Description Comments:**

<b>Map Key</b>	<b>Number of Records</b>	<b>Direction</b>	<b>Distance (mi/ft)</b>	<b>Elev/Diff (ft)</b>	<b>Site</b>	<b>DB</b>
----------------	--------------------------	------------------	-------------------------	-----------------------	-------------	-----------

I spoke again to Andy Lukachevski because no one had called last week to establish a person of contact. He informed me that Jenn Bishop would be our person that would fill that role. She was involved with the remodeling of the buildings and grounds. I added her to the Admin/contacts page and attached some photos.

**Action Type:** Other Regulatory Actions  
**Action Date:** 2/26/2018  
**Received Issue Date:** 2/26/2018  
**Action:** Site Visit / Inspection / Sampling  
**Doc Link:**  
**Title Description Comments:**

Initial site visit to determine personal point of contact and present site conditions. I spoke with the site manager, Andy Lukachevski, and he said that he would find out who will represent Tim Southwick, the RP.

**Action Type:** Response Requested - Other  
**Action Date:** 12/23/2015  
**Received Issue Date:** 12/23/2015  
**Action:** Other Report / Document  
**Doc Link:**  
**Title Description Comments:**

Site was claimed in GeoTracker by RP, Tim Southwick, in December 2015, as required in the staff letter dated November, 23, 2015. This was confirmed by Hamid Foolad SWRCB (916) 341-5791.

**Action Type:** Other Regulatory Actions  
**Action Date:** 11/23/2015  
**Received Issue Date:** 11/23/2015  
**Action:** Staff Letter  
**Doc Link:**  
**Title Description Comments:**

Courtesy Notice - Claiming Site in GeoTracker

**Action Type:** Other Regulatory Actions  
**Action Date:** 11/23/2015  
**Received Issue Date:** 11/23/2015  
**Action:** Staff Letter  
**Doc Link:** [https://geotracker.waterboards.ca.gov/view\\_documents?global\\_id=T0600101671&enforcement\\_id=6269331&temptable=ENFORCEMENT](https://geotracker.waterboards.ca.gov/view_documents?global_id=T0600101671&enforcement_id=6269331&temptable=ENFORCEMENT)

**Title Description Comments:**

Courtesy Notice

**Action Type:** Referral to Other Agency  
**Action Date:** 6/12/2013  
**Received Issue Date:** 6/12/2013  
**Action:** Referral to Regional Board  
**Doc Link:** [https://geotracker.waterboards.ca.gov/view\\_documents?global\\_id=T0600101671&enforcement\\_id=6164092&temptable=ENFORCEMENT](https://geotracker.waterboards.ca.gov/view_documents?global_id=T0600101671&enforcement_id=6164092&temptable=ENFORCEMENT)

**Title Description Comments:**

Notice of Case Transfer - Berkeley Toxics Program referral to Regional Water Board.

**Action Type:** Response Requested - Other  
**Action Date:** 4/6/2011  
**Received Issue Date:** 4/6/2011  
**Action:** Other Report / Document  
**Doc Link:** [https://geotracker.waterboards.ca.gov/view\\_documents\\_all?global\\_id=T0600101671&doc\\_id=5783292](https://geotracker.waterboards.ca.gov/view_documents_all?global_id=T0600101671&doc_id=5783292)  
**Title Description Comments:**

Site Management Plan prepared by P&D Environmental. Redevelopment of Site did not occur so plan was not utilized.

**Action Type:** Response Requested - Workplans  
**Action Date:** 10/28/2008

<b>Map Key</b>	<b>Number of Records</b>	<b>Direction</b>	<b>Distance (mi/ft)</b>	<b>Elev/Diff (ft)</b>	<b>Site</b>	<b>DB</b>
----------------	--------------------------	------------------	-------------------------	-----------------------	-------------	-----------

**Received Issue Date:** 10/28/2008  
**Action:** Soil and Water Investigation Workplan - Addendum  
**Doc Link:** [https://geotracker.waterboards.ca.gov/view\\_documents\\_all?global\\_id=T0600101671&doc\\_id=5783291](https://geotracker.waterboards.ca.gov/view_documents_all?global_id=T0600101671&doc_id=5783291)  
**Title Description Comments:**

Revised Proposal for Soil Characterization for the Proposed Weatherford BMW Development at 735 Ashby Ave, Berkeley, CA

**Action Type:** Response Requested - Reports  
**Action Date:** 9/10/2008  
**Received Issue Date:** 9/10/2008  
**Action:** Site Assessment Report  
**Doc Link:** [https://geotracker.waterboards.ca.gov/view\\_documents\\_all?global\\_id=T0600101671&doc\\_id=5783284](https://geotracker.waterboards.ca.gov/view_documents_all?global_id=T0600101671&doc_id=5783284)  
**Title Description Comments:**

Phase I Environmental Site Assessment

**Action Type:** Response Requested - Other  
**Action Date:** 10/30/2001  
**Received Issue Date:** 10/30/2001  
**Action:** Request for Closure  
**Doc Link:**  
**Title Description Comments:**

Request for Case Closure Summary - 10.30.01

**Action Type:** Response Requested - Reports  
**Action Date:** 10/31/1996  
**Received Issue Date:** 10/31/1996  
**Action:** Soil and Water Investigation Report  
**Doc Link:** [https://geotracker.waterboards.ca.gov/view\\_documents\\_all?global\\_id=T0600101671&doc\\_id=5783258](https://geotracker.waterboards.ca.gov/view_documents_all?global_id=T0600101671&doc_id=5783258)  
**Title Description Comments:**

INVESTIGATION REPORT Former Naval Industrial Reserve Plant, 735 Ashby Avenue, Berkeley. Prepared by Geomatrix. Prepared for Former Naval Industrial Reserve Plant.

**Action Type:** Response Requested - Workplans  
**Action Date:** 5/31/1995  
**Received Issue Date:** 5/31/1995  
**Action:** Soil and Water Investigation Workplan  
**Doc Link:** [https://geotracker.waterboards.ca.gov/view\\_documents\\_all?global\\_id=T0600101671&doc\\_id=5783254](https://geotracker.waterboards.ca.gov/view_documents_all?global_id=T0600101671&doc_id=5783254)  
**Title Description Comments:**

Sampling and Analysis Plan

**Action Type:** Other Regulatory Actions  
**Action Date:** 9/8/1994  
**Received Issue Date:** 9/8/1994  
**Action:** Staff Letter  
**Doc Link:** [https://geotracker.waterboards.ca.gov/view\\_documents?global\\_id=T0600101671&enforcement\\_id=6176362&temptable=ENFORCEMENT](https://geotracker.waterboards.ca.gov/view_documents?global_id=T0600101671&enforcement_id=6176362&temptable=ENFORCEMENT)  
**Title Description Comments:**

Re: 735 Ashby Avenue, Berkeley, CA

**Action Type:** Response Requested - Reports  
**Action Date:** 8/29/1994  
**Received Issue Date:** 8/29/1994  
**Action:** Interim Remedial Action Report  
**Doc Link:** [https://geotracker.waterboards.ca.gov/view\\_documents\\_all?global\\_id=T0600101671&doc\\_id=5783253](https://geotracker.waterboards.ca.gov/view_documents_all?global_id=T0600101671&doc_id=5783253)  
**Title Description Comments:**

Report on Soil Excavation and Confirmatory Sampling

**Action Type:** Response Requested - Reports

<b>Map Key</b>	<b>Number of Records</b>	<b>Direction</b>	<b>Distance (mi/ft)</b>	<b>Elev/Diff (ft)</b>	<b>Site</b>	<b>DB</b>
----------------	--------------------------	------------------	-------------------------	-----------------------	-------------	-----------

---

**Action Date:** 7/13/1994  
**Received Issue Date:** 7/13/1994  
**Action:** Tank Removal Report / UST Sampling Report  
**Doc Link:** [https://geotracker.waterboards.ca.gov/view\\_documents\\_all?global\\_id=T0600101671&doc\\_id=5783216](https://geotracker.waterboards.ca.gov/view_documents_all?global_id=T0600101671&doc_id=5783216)  
**Title Description Comments:**

Underground Storage Tank Removal Sampling Report

**Action Type:** Response Requested - Workplans  
**Action Date:** 3/21/1994  
**Received Issue Date:** 3/21/1994  
**Action:** Other Workplan  
**Doc Link:** [https://geotracker.waterboards.ca.gov/view\\_documents\\_all?global\\_id=T0600101671&doc\\_id=5783211](https://geotracker.waterboards.ca.gov/view_documents_all?global_id=T0600101671&doc_id=5783211)  
**Title Description Comments:**

ADDENDUM TO WORK PLAN FOR EXCAVATION AND CONFIRMATORY SAMPLING

**Action Type:** Response Requested - Workplans  
**Action Date:** 3/2/1994  
**Received Issue Date:** 3/2/1994  
**Action:** Other Workplan  
**Doc Link:** [https://geotracker.waterboards.ca.gov/view\\_documents\\_all?global\\_id=T0600101671&doc\\_id=5783205](https://geotracker.waterboards.ca.gov/view_documents_all?global_id=T0600101671&doc_id=5783205)  
**Title Description Comments:**

Work Plan for Excavation and Confirmatory Sampling in the Area of the Former Waste Oil Storage Tanks

**Action Type:** Enforcement/Orders  
**Action Date:** 2/17/1994  
**Received Issue Date:** 2/17/1994  
**Action:** 13267 Requirement  
**Doc Link:** [https://geotracker.waterboards.ca.gov/view\\_documents?global\\_id=T0600101671&enforcement\\_id=6176273&temptable=ENFORCEMENT](https://geotracker.waterboards.ca.gov/view_documents?global_id=T0600101671&enforcement_id=6176273&temptable=ENFORCEMENT)  
**Title Description Comments:**

Notice of Official Action By the San Francisco Bay Regional Water Quality Control Board

**Action Type:** Notices  
**Action Date:** 12/7/1993  
**Received Issue Date:** 12/7/1993  
**Action:** Letter - Notice  
**Doc Link:** [https://geotracker.waterboards.ca.gov/view\\_documents?global\\_id=T0600101671&enforcement\\_id=6176272&temptable=ENFORCEMENT](https://geotracker.waterboards.ca.gov/view_documents?global_id=T0600101671&enforcement_id=6176272&temptable=ENFORCEMENT)  
**Title Description Comments:**

Notice of Pre-Enforcement Review Panel

**Action Type:** Response Requested - Other  
**Action Date:** 10/25/1993  
**Received Issue Date:** 10/25/1993  
**Action:** Correspondence  
**Doc Link:** [https://geotracker.waterboards.ca.gov/view\\_documents\\_all?global\\_id=T0600101671&doc\\_id=5783191](https://geotracker.waterboards.ca.gov/view_documents_all?global_id=T0600101671&doc_id=5783191)  
**Title Description Comments:**

Re: Notice of Violation

**Action Type:** Other Regulatory Actions  
**Action Date:** 9/7/1993  
**Received Issue Date:** 9/7/1993  
**Action:** Staff Letter  
**Doc Link:** [https://geotracker.waterboards.ca.gov/view\\_documents?global\\_id=T0600101671&enforcement\\_id=6176265&temptable=ENFORCEMENT](https://geotracker.waterboards.ca.gov/view_documents?global_id=T0600101671&enforcement_id=6176265&temptable=ENFORCEMENT)  
**Title Description Comments:**

Re: 735 Ashby Avenue, Berkeley, CA

Map Key	Number of Records	Direction	Distance (mi/ft)	Elev/Diff (ft)	Site	DB
---------	-------------------	-----------	------------------	----------------	------	----

**Action Type:** Response Requested - Other  
**Action Date:** 8/26/1993  
**Received Issue Date:** 8/26/1993  
**Action:** Correspondence  
**Doc Link:** [https://geotracker.waterboards.ca.gov/view\\_documents\\_all?global\\_id=T0600101671&doc\\_id=5783181](https://geotracker.waterboards.ca.gov/view_documents_all?global_id=T0600101671&doc_id=5783181)  
**Title Description Comments:**

Re: 735 Ashby Avenue Storage Tank Release

**Action Type:** Enforcement/Orders  
**Action Date:** 8/24/1993  
**Received Issue Date:** 8/24/1993  
**Action:** Notice of Violation  
**Doc Link:** [https://geotracker.waterboards.ca.gov/view\\_documents?global\\_id=T0600101671&enforcement\\_id=6176249&temptable=ENFORCEMENT](https://geotracker.waterboards.ca.gov/view_documents?global_id=T0600101671&enforcement_id=6176249&temptable=ENFORCEMENT)  
**Title Description Comments:**

Notice of Violation

**Action Type:** Other Regulatory Actions  
**Action Date:** 4/23/1993  
**Received Issue Date:** 4/23/1993  
**Action:** Staff Letter  
**Doc Link:** [https://geotracker.waterboards.ca.gov/view\\_documents?global\\_id=T0600101671&enforcement\\_id=6176247&temptable=ENFORCEMENT](https://geotracker.waterboards.ca.gov/view_documents?global_id=T0600101671&enforcement_id=6176247&temptable=ENFORCEMENT)  
**Title Description Comments:**

Re: Unauthorized Storage Tank Release, 735 Ashby Avenue

**Action Type:** Response Requested - Other  
**Action Date:** 4/19/1993  
**Received Issue Date:** 4/19/1993  
**Action:** Correspondence  
**Doc Link:** [https://geotracker.waterboards.ca.gov/view\\_documents\\_all?global\\_id=T0600101671&doc\\_id=5783166](https://geotracker.waterboards.ca.gov/view_documents_all?global_id=T0600101671&doc_id=5783166)  
**Title Description Comments:**

Re: 735 Ashby Avenue Storage Tank Release

**Action Type:** Other Regulatory Actions  
**Action Date:** 3/10/1993  
**Received Issue Date:** 3/10/1993  
**Action:** Staff Letter  
**Doc Link:** [https://geotracker.waterboards.ca.gov/view\\_documents?global\\_id=T0600101671&enforcement\\_id=6176246&temptable=ENFORCEMENT](https://geotracker.waterboards.ca.gov/view_documents?global_id=T0600101671&enforcement_id=6176246&temptable=ENFORCEMENT)  
**Title Description Comments:**

Unauthorized Storage Tank Release, 735 Ashby Avenue

**Action Type:** Response Requested - Other  
**Action Date:** 3/10/1993  
**Received Issue Date:** 3/10/1993  
**Action:** Unauthorized Release Form  
**Doc Link:** [https://geotracker.waterboards.ca.gov/view\\_documents\\_all?global\\_id=T0600101671&doc\\_id=5783164](https://geotracker.waterboards.ca.gov/view_documents_all?global_id=T0600101671&doc_id=5783164)  
**Title Description Comments:**

Underground Storage Tank Unauthorized Release (Leak) / Contamination Site Report

**Action Type:** Response Requested - Reports  
**Action Date:** 3/1/1993  
**Received Issue Date:** 3/1/1993  
**Action:** Tank Removal Report / UST Sampling Report  
**Doc Link:** [https://geotracker.waterboards.ca.gov/view\\_documents\\_all?global\\_id=T0600101671&doc\\_id=5783163](https://geotracker.waterboards.ca.gov/view_documents_all?global_id=T0600101671&doc_id=5783163)  
**Title Description Comments:**

<b>Map Key</b>	<b>Number of Records</b>	<b>Direction</b>	<b>Distance (mi/ft)</b>	<b>Elev/Diff (ft)</b>	<b>Site</b>	<b>DB</b>
----------------	--------------------------	------------------	-------------------------	-----------------------	-------------	-----------

Tank Closure Report

**Action Type:** Response Requested - Reports  
**Action Date:** 2/23/1993  
**Received Issue Date:** 2/23/1993  
**Action:** Tank Removal Report / UST Sampling Report  
**Doc Link:** [https://geotracker.waterboards.ca.gov/view\\_documents\\_all?global\\_id=T0600101671&doc\\_id=5783162](https://geotracker.waterboards.ca.gov/view_documents_all?global_id=T0600101671&doc_id=5783162)  
**Title Description Comments:**

Analytical Results

**Action Type:** Response Requested - Reports  
**Action Date:** 2/22/1993  
**Received Issue Date:** 2/22/1993  
**Action:** Tank Removal Report / UST Sampling Report  
**Doc Link:**  
**Title Description Comments:**

Analytical Results

**Action Type:** Response Requested - Reports  
**Action Date:** 2/22/1993  
**Received Issue Date:** 2/22/1993  
**Action:** Tank Removal Report / UST Sampling Report  
**Doc Link:** [https://geotracker.waterboards.ca.gov/view\\_documents\\_all?global\\_id=T0600101671&doc\\_id=5783161](https://geotracker.waterboards.ca.gov/view_documents_all?global_id=T0600101671&doc_id=5783161)  
**Title Description Comments:**

Analytical Results

**Action Type:** Leak Action  
**Action Date:** 7/14/1996  
**Received Issue Date:**  
**Action:** Leak Discovery  
**Doc Link:**  
**Title Description Comments:**

**Action Type:** Leak Action  
**Action Date:** 7/14/1993  
**Received Issue Date:**  
**Action:** Leak Stopped  
**Doc Link:**  
**Title Description Comments:**

**Action Type:** Leak Action  
**Action Date:** 7/14/1993  
**Received Issue Date:**  
**Action:** Leak Reported  
**Doc Link:**  
**Title Description Comments:**

**Action Type:** Cleanup Action  
**Action Date:** 8/1/2013  
**Received Issue Date:**  
**Action:** Monitored Natural Attenuation  
**Doc Link:**  
**Title Description Comments:**

**Action Type:** Cleanup Action  
**Action Date:** 2/11/1993  
**Received Issue Date:**  
**Action:** Excavation



Map Key	Number of Records	Direction	Distance (mi/ft)	Elev/Diff (ft)	Site	DB
---------	-------------------	-----------	------------------	----------------	------	----

**Doc Link:**

**Title Description Comments:**

76-cubic yards of stockpiled soil generated during removal of two USTs in Feb. 1993 was disposed offsite.

**LUST Sites from GeoTracker Search - Documents (as of Feb 24, 2020)**

<b>Document Type:</b>	Site Documents	<b>Size :</b>	
<b>Document Date:</b>	3/6/2018	<b>Submitted By:</b>	BILL A. COOK III (REGULATOR)
<b>Type:</b>	SITE VISIT / INSPECTION / SAMPLING	<b>Submitted:</b>	
<b>Title:</b>	I SPOKE AGAIN TO ANDY LUKACHEVSKI BECAUSE NO ONE HAD CALLED LAST WEEK TO ESTABLISH A PERSON OF CONTACT. HE INFORMED ME THAT JENN BISHOP WOULD BE OUR PERSON THAT WOULD FILL THAT ROLE. SHE WAS INVOLVED WITH THE REMODELING OF THE BUILDINGS AND GROUNDS. I ADDED HER TO THE ADMIN/CONTACTS PAGE AND ATTACHED SOME PHOTOS.		
<b>Title Link:</b>	<a href="https://geotracker.waterboards.ca.gov/view_documents?global_id=T0600101671&amp;enforcement_id=6350731">https://geotracker.waterboards.ca.gov/view_documents?global_id=T0600101671&amp;enforcement_id=6350731</a>		
<b>Document Type:</b>	Site Documents	<b>Size :</b>	
<b>Document Date:</b>	11/23/2015	<b>Submitted By:</b>	CAROLYN LAM (REGULATOR)
<b>Type:</b>	STAFF LETTER	<b>Submitted:</b>	
<b>Title:</b>	COURTESY NOTICE		
<b>Title Link:</b>	<a href="https://geotracker.waterboards.ca.gov/view_documents?global_id=T0600101671&amp;enforcement_id=6269331">https://geotracker.waterboards.ca.gov/view_documents?global_id=T0600101671&amp;enforcement_id=6269331</a>		
<b>Document Type:</b>	Site Documents	<b>Size :</b>	
<b>Document Date:</b>	6/12/2013	<b>Submitted By:</b>	(REGULATOR)
<b>Type:</b>	REFERRAL TO REGIONAL BOARD	<b>Submitted:</b>	
<b>Title:</b>	NOTICE OF CASE TRANSFER - BERKELEY TOXICS PROGRAM REFERRAL TO REGIONAL WATER BOARD.		
<b>Title Link:</b>	<a href="https://geotracker.waterboards.ca.gov/view_documents?global_id=T0600101671&amp;enforcement_id=6164092">https://geotracker.waterboards.ca.gov/view_documents?global_id=T0600101671&amp;enforcement_id=6164092</a>		
<b>Document Type:</b>	Site Documents	<b>Size :</b>	
<b>Document Date:</b>	4/6/2011	<b>Submitted By:</b>	NICHOLAS HOWARD (REGULATOR)
<b>Type:</b>	OTHER REPORT / DOCUMENT	<b>Submitted:</b>	
<b>Title:</b>	SITE MANAGEMENT PLAN PREPARED BY P&D ENVIRONMENTAL. REDEVELOPMENT OF SITE DID NOT OCCUR SO PLAN WAS NOT UTILIZED. - REGULATOR RESPONSE		
<b>Title Link:</b>	<a href="https://geotracker.waterboards.ca.gov/view_documents?global_id=T0600101671&amp;document_id=5783292">https://geotracker.waterboards.ca.gov/view_documents?global_id=T0600101671&amp;document_id=5783292</a>		
<b>Document Type:</b>	Site Documents	<b>Size :</b>	
<b>Document Date:</b>	10/28/2008	<b>Submitted By:</b>	NICHOLAS HOWARD (REGULATOR)
<b>Type:</b>	SOIL AND WATER INVESTIGATION WORKPLAN - ADDENDUM	<b>Submitted:</b>	
<b>Title:</b>	REVISED PROPOSAL FOR SOIL CHARACTERIZATION FOR THE PROPOSED WEATHERFORD BMW DEVELOPMENT AT 735 ASHBY AVE, BERKELEY, CA - REGULATOR RESPONSE		
<b>Title Link:</b>	<a href="https://geotracker.waterboards.ca.gov/view_documents?global_id=T0600101671&amp;document_id=5783291">https://geotracker.waterboards.ca.gov/view_documents?global_id=T0600101671&amp;document_id=5783291</a>		
<b>Document Type:</b>	Site Documents	<b>Size :</b>	
<b>Document Date:</b>	9/10/2008	<b>Submitted By:</b>	NICHOLAS HOWARD (REGULATOR)
<b>Type:</b>	SITE ASSESSMENT REPORT	<b>Submitted:</b>	
<b>Title:</b>	PHASE I ENVIRONMENTAL SITE ASSESSMENT - REGULATOR RESPONSE		
<b>Title Link:</b>	<a href="https://geotracker.waterboards.ca.gov/view_documents?global_id=T0600101671&amp;document_id=5783284">https://geotracker.waterboards.ca.gov/view_documents?global_id=T0600101671&amp;document_id=5783284</a>		
<b>Document Type:</b>	Site Documents	<b>Size :</b>	
<b>Document Date:</b>	10/31/1996	<b>Submitted By:</b>	NICHOLAS HOWARD (REGULATOR)
<b>Type:</b>	SOIL AND WATER INVESTIGATION REPORT	<b>Submitted:</b>	
<b>Title:</b>	INVESTIGATION REPORT FORMER NAVAL INDUSTRIAL RESERVE PLANT, 735 ASHBY AVENUE, BERKELEY. PREPARED BY GEOMATRIX. PREPARED FOR FORMER NAVAL INDUSTRIAL RESERVE PLANT. - REGULATOR RESPONSE		
<b>Title Link:</b>	<a href="https://geotracker.waterboards.ca.gov/view_documents?global_id=T0600101671&amp;document_id=5783258">https://geotracker.waterboards.ca.gov/view_documents?global_id=T0600101671&amp;document_id=5783258</a>		
<b>Document Type:</b>	Site Documents	<b>Size :</b>	
<b>Document Date:</b>	5/31/1995	<b>Submitted By:</b>	NICHOLAS HOWARD (REGULATOR)
<b>Type:</b>	SOIL AND WATER INVESTIGATION WORKPLAN	<b>Submitted:</b>	
<b>Title:</b>	SAMPLING AND ANALYSIS PLAN - REGULATOR RESPONSE		
<b>Title Link:</b>	<a href="https://geotracker.waterboards.ca.gov/view_documents?global_id=T0600101671&amp;document_id=5783254">https://geotracker.waterboards.ca.gov/view_documents?global_id=T0600101671&amp;document_id=5783254</a>		
<b>Document Type:</b>	Site Documents	<b>Size :</b>	
<b>Document Date:</b>	9/8/1994	<b>Submitted By:</b>	NICHOLAS HOWARD (REGULATOR)

Map Key	Number of Records	Direction	Distance (mi/ft)	Elev/Diff (ft)	Site	DB
<b>Type:</b>	STAFF LETTER				<b>Submitted:</b>	
<b>Title:</b>	RE: 735 ASHBY AVENUE, BERKELEY, CA					
<b>Title Link:</b>	<a href="https://geotracker.waterboards.ca.gov/view_documents?global_id=T0600101671&amp;enforcement_id=6176362">https://geotracker.waterboards.ca.gov/view_documents?global_id=T0600101671&amp;enforcement_id=6176362</a>					
<b>Document Type:</b>	Site Documents				<b>Size :</b>	
<b>Document Date:</b>	8/29/1994				<b>Submitted By:</b>	NICHOLAS HOWARD (REGULATOR)
<b>Type:</b>	INTERIM REMEDIAL ACTION REPORT				<b>Submitted:</b>	
<b>Title:</b>	REPORT ON SOIL EXCAVATION AND CONFIRMATORY SAMPLING - REGULATOR RESPONSE					
<b>Title Link:</b>	<a href="https://geotracker.waterboards.ca.gov/view_documents?global_id=T0600101671&amp;document_id=5783253">https://geotracker.waterboards.ca.gov/view_documents?global_id=T0600101671&amp;document_id=5783253</a>					
<b>Document Type:</b>	Site Documents				<b>Size :</b>	
<b>Document Date:</b>	7/13/1994				<b>Submitted By:</b>	NICHOLAS HOWARD (REGULATOR)
<b>Type:</b>	TANK REMOVAL REPORT / UST SAMPLING REPORT				<b>Submitted:</b>	
<b>Title:</b>	UNDERGROUND STORAGE TANK REMOVAL SAMPLING REPORT - REGULATOR RESPONSE					
<b>Title Link:</b>	<a href="https://geotracker.waterboards.ca.gov/view_documents?global_id=T0600101671&amp;document_id=5783216">https://geotracker.waterboards.ca.gov/view_documents?global_id=T0600101671&amp;document_id=5783216</a>					
<b>Document Type:</b>	Site Documents				<b>Size :</b>	
<b>Document Date:</b>	3/21/1994				<b>Submitted By:</b>	NICHOLAS HOWARD (REGULATOR)
<b>Type:</b>	OTHER WORKPLAN				<b>Submitted:</b>	
<b>Title:</b>	ADDENDUM TO WORK PLAN FOR EXCAVATION AND CONFIRMATORY SAMPLING - REGULATOR RESPONSE					
<b>Title Link:</b>	<a href="https://geotracker.waterboards.ca.gov/view_documents?global_id=T0600101671&amp;document_id=5783211">https://geotracker.waterboards.ca.gov/view_documents?global_id=T0600101671&amp;document_id=5783211</a>					
<b>Document Type:</b>	Site Documents				<b>Size :</b>	
<b>Document Date:</b>	3/2/1994				<b>Submitted By:</b>	NICHOLAS HOWARD (REGULATOR)
<b>Type:</b>	OTHER WORKPLAN				<b>Submitted:</b>	
<b>Title:</b>	WORK PLAN FOR EXCAVATION AND CONFIRMATORY SAMPLING IN THE AREA OF THE FORMER WASTE OIL STORAGE TANKS - REGULATOR RESPONSE					
<b>Title Link:</b>	<a href="https://geotracker.waterboards.ca.gov/view_documents?global_id=T0600101671&amp;document_id=5783205">https://geotracker.waterboards.ca.gov/view_documents?global_id=T0600101671&amp;document_id=5783205</a>					
<b>Document Type:</b>	Site Documents				<b>Size :</b>	
<b>Document Date:</b>	2/17/1994				<b>Submitted By:</b>	NICHOLAS HOWARD (REGULATOR)
<b>Type:</b>	13267 REQUIREMENT				<b>Submitted:</b>	
<b>Title:</b>	NOTICE OF OFFICIAL ACTION BY THE SAN FRANCISCO BAY REGIONAL WATER QUALITY CONTROL BOARD					
<b>Title Link:</b>	<a href="https://geotracker.waterboards.ca.gov/view_documents?global_id=T0600101671&amp;enforcement_id=6176273">https://geotracker.waterboards.ca.gov/view_documents?global_id=T0600101671&amp;enforcement_id=6176273</a>					
<b>Document Type:</b>	Site Documents				<b>Size :</b>	
<b>Document Date:</b>	12/7/1993				<b>Submitted By:</b>	NICHOLAS HOWARD (REGULATOR)
<b>Type:</b>	LETTER - NOTICE				<b>Submitted:</b>	
<b>Title:</b>	NOTICE OF PRE-ENFORCEMENT REVIEW PANEL					
<b>Title Link:</b>	<a href="https://geotracker.waterboards.ca.gov/view_documents?global_id=T0600101671&amp;enforcement_id=6176272">https://geotracker.waterboards.ca.gov/view_documents?global_id=T0600101671&amp;enforcement_id=6176272</a>					
<b>Document Type:</b>	Site Documents				<b>Size :</b>	
<b>Document Date:</b>	10/25/1993				<b>Submitted By:</b>	NICHOLAS HOWARD (REGULATOR)
<b>Type:</b>	CORRESPONDENCE				<b>Submitted:</b>	
<b>Title:</b>	RE: NOTICE OF VIOLATION - REGULATOR RESPONSE					
<b>Title Link:</b>	<a href="https://geotracker.waterboards.ca.gov/view_documents?global_id=T0600101671&amp;document_id=5783191">https://geotracker.waterboards.ca.gov/view_documents?global_id=T0600101671&amp;document_id=5783191</a>					
<b>Document Type:</b>	Site Documents				<b>Size :</b>	
<b>Document Date:</b>	9/7/1993				<b>Submitted By:</b>	NICHOLAS HOWARD (REGULATOR)
<b>Type:</b>	STAFF LETTER				<b>Submitted:</b>	
<b>Title:</b>	RE: 735 ASHBY AVENUE, BERKELEY, CA					
<b>Title Link:</b>	<a href="https://geotracker.waterboards.ca.gov/view_documents?global_id=T0600101671&amp;enforcement_id=6176265">https://geotracker.waterboards.ca.gov/view_documents?global_id=T0600101671&amp;enforcement_id=6176265</a>					
<b>Document Type:</b>	Site Documents				<b>Size :</b>	
<b>Document Date:</b>	8/26/1993				<b>Submitted By:</b>	NICHOLAS HOWARD (REGULATOR)
<b>Type:</b>	CORRESPONDENCE				<b>Submitted:</b>	
<b>Title:</b>	RE: 735 ASHBY AVENUE STORAGE TANK RELEASE - REGULATOR RESPONSE					
<b>Title Link:</b>	<a href="https://geotracker.waterboards.ca.gov/view_documents?global_id=T0600101671&amp;document_id=5783181">https://geotracker.waterboards.ca.gov/view_documents?global_id=T0600101671&amp;document_id=5783181</a>					
<b>Document Type:</b>	Site Documents				<b>Size :</b>	
<b>Document Date:</b>	8/24/1993				<b>Submitted By:</b>	NICHOLAS HOWARD (REGULATOR)
<b>Type:</b>	NOTICE OF VIOLATION				<b>Submitted:</b>	
<b>Title:</b>	NOTICE OF VIOLATION					
<b>Title Link:</b>	<a href="https://geotracker.waterboards.ca.gov/view_documents?global_id=T0600101671&amp;enforcement_id=6176249">https://geotracker.waterboards.ca.gov/view_documents?global_id=T0600101671&amp;enforcement_id=6176249</a>					
<b>Document Type:</b>	Site Documents				<b>Size :</b>	

Map Key	Number of Records	Direction	Distance (mi/ft)	Elev/Diff (ft)	Site	DB
<b>Document Date:</b>	4/23/1993				<b>Submitted By:</b> NICHOLAS HOWARD (REGULATOR)	
<b>Type:</b>	STAFF LETTER				<b>Submitted:</b>	
<b>Title:</b>	RE: UNAUTHORIZED STORAGE TANK RELEASE, 735 ASHBY AVENUE					
<b>Title Link:</b>	https://geotracker.waterboards.ca.gov/view_documents?global_id=T0600101671&enforcement_id=6176247					
<b>Document Type:</b>	Site Documents				<b>Size :</b>	
<b>Document Date:</b>	4/19/1993				<b>Submitted By:</b> NICHOLAS HOWARD (REGULATOR)	
<b>Type:</b>	CORRESPONDENCE				<b>Submitted:</b>	
<b>Title:</b>	RE: 735 ASHBY AVENUE STORAGE TANK RELEASE - REGULATOR RESPONSE					
<b>Title Link:</b>	https://geotracker.waterboards.ca.gov/view_documents?global_id=T0600101671&document_id=5783166					
<b>Document Type:</b>	Site Documents				<b>Size :</b>	
<b>Document Date:</b>	3/10/1993				<b>Submitted By:</b> NICHOLAS HOWARD (REGULATOR)	
<b>Type:</b>	UNAUTHORIZED RELEASE FORM				<b>Submitted:</b>	
<b>Title:</b>	UNDERGROUND STORAGE TANK UNAUTHORIZED RELEASE (LEAK) / CONTAMINATION SITE REPORT - REGULATOR RESPONSE					
<b>Title Link:</b>	https://geotracker.waterboards.ca.gov/view_documents?global_id=T0600101671&document_id=5783164					
<b>Document Type:</b>	Site Documents				<b>Size :</b>	
<b>Document Date:</b>	3/10/1993				<b>Submitted By:</b> NICHOLAS HOWARD (REGULATOR)	
<b>Type:</b>	STAFF LETTER				<b>Submitted:</b>	
<b>Title:</b>	UNAUTHORIZED STORAGE TANK RELEASE, 735 ASHBY AVENUE					
<b>Title Link:</b>	https://geotracker.waterboards.ca.gov/view_documents?global_id=T0600101671&enforcement_id=6176246					
<b>Document Type:</b>	Site Documents				<b>Size :</b>	
<b>Document Date:</b>	3/1/1993				<b>Submitted By:</b> NICHOLAS HOWARD (REGULATOR)	
<b>Type:</b>	TANK REMOVAL REPORT / UST SAMPLING REPORT				<b>Submitted:</b>	
<b>Title:</b>	TANK CLOSURE REPORT					
<b>Title Link:</b>	https://geotracker.waterboards.ca.gov/view_documents?global_id=T0600101671&document_id=5783163					
<b>Document Type:</b>	Site Documents				<b>Size :</b>	
<b>Document Date:</b>	2/23/1993				<b>Submitted By:</b> NICHOLAS HOWARD (REGULATOR)	
<b>Type:</b>	TANK REMOVAL REPORT / UST SAMPLING REPORT				<b>Submitted:</b>	
<b>Title:</b>	ANALYTICAL RESULTS - REGULATOR RESPONSE					
<b>Title Link:</b>	https://geotracker.waterboards.ca.gov/view_documents?global_id=T0600101671&document_id=5783162					
<b>Document Type:</b>	Site Documents				<b>Size :</b>	
<b>Document Date:</b>	2/22/1993				<b>Submitted By:</b> NICHOLAS HOWARD (REGULATOR)	
<b>Type:</b>	TANK REMOVAL REPORT / UST SAMPLING REPORT				<b>Submitted:</b>	
<b>Title:</b>	ANALYTICAL RESULTS - REGULATOR RESPONSE					
<b>Title Link:</b>	https://geotracker.waterboards.ca.gov/view_documents?global_id=T0600101671&document_id=5783161					

[199](#) 1 of 1 **ESE** 0.36 / 1,921.17 49.53 / 17 **CHEVRON** 2995 SAN PABLO AVE BERKELEY CA 94704 **LUST**

**Global ID:** T0600100325 **County:** ALAMEDA  
**Status:** COMPLETED - CASE CLOSED **Latitude:** 37.852649  
**Status Date:** 7/11/1995 **Longitude:** -122.286477  
**Case Type:** LUST CLEANUP SITE  
**Date Source:** LUST Cleanup Sites from GeoTracker Search; LUST Cleanup Sites from GeoTracker Cleanup Sites Data Download

**LUST Cleanup Sites from GeoTracker Cleanup Sites Data Download - Facilities Detail**

**RB Case No:** 01-0353 **Potential COC:** Waste Oil / Motor / Hydraulic / Lubricating  
**Local Case No:** 01-0353 **How Discovered:** Tank Closure  
**Begin Date:** 10/18/1988 **Stop Method:**  
**Lead Agency:** BERKELEY, CITY OF **Stop Description:**  
**Local Agency:** BERKELEY, CITY OF **Case Worker:** GAF  
**CUF Case:** YES **File Location:**  
**Potential Media of Concern:** Other Groundwater (uses other than drinking water)  
**How Discovered Description:**  
**Calwater Watershed Name:** Bay Bridges - Berkeley (203.30)

<b>Map Key</b>	<b>Number of Records</b>	<b>Direction</b>	<b>Distance (mi/ft)</b>	<b>Elev/Diff (ft)</b>	<b>Site</b>	<b>DB</b>
----------------	--------------------------	------------------	-------------------------	-----------------------	-------------	-----------

**DWR GW Subbasin Name:** Santa Clara Valley - East Bay Plain (2-009.04)  
**Disadvantaged Community:**  
**Site History:**

**Regulatory Activity**

<b>Action Type:</b>	RESPONSE
<b>Date :</b>	12/13/1995
<b>Action:</b>	Well Destruction Report
<b>Action Type:</b>	ENFORCEMENT
<b>Date :</b>	7/10/1995
<b>Action:</b>	Closure/No Further Action Letter
<b>Action Type:</b>	RESPONSE
<b>Date :</b>	4/19/1994
<b>Action:</b>	Other Report / Document
<b>Action Type:</b>	RESPONSE
<b>Date :</b>	3/29/1994
<b>Action:</b>	Response to Comments
<b>Action Type:</b>	RESPONSE
<b>Date :</b>	11/9/1993
<b>Action:</b>	Correspondence
<b>Action Type:</b>	RESPONSE
<b>Date :</b>	1/7/1992
<b>Action:</b>	Correspondence
<b>Action Type:</b>	RESPONSE
<b>Date :</b>	6/22/1990
<b>Action:</b>	Other Report / Document
<b>Action Type:</b>	RESPONSE
<b>Date :</b>	3/24/1989
<b>Action:</b>	Correspondence
<b>Action Type:</b>	RESPONSE
<b>Date :</b>	11/3/1988
<b>Action:</b>	Unauthorized Release Form
<b>Action Type:</b>	Other
<b>Date :</b>	10/18/1988
<b>Action:</b>	Leak Stopped
<b>Action Type:</b>	Other
<b>Date :</b>	10/18/1988
<b>Action:</b>	Leak Reported
<b>Action Type:</b>	Other
<b>Date :</b>	10/18/1988
<b>Action:</b>	Leak Discovery
<b>Action Type:</b>	RESPONSE
<b>Date :</b>	10/18/1988
<b>Action:</b>	Unauthorized Release Form
<b>Action Type:</b>	RESPONSE
<b>Date :</b>	10/4/1988
<b>Action:</b>	Unauthorized Release Form
<b>Action Type:</b>	RESPONSE
<b>Date :</b>	8/2/1984
<b>Action:</b>	Other Report / Document

Map Key	Number of Records	Direction	Distance (mi/ft)	Elev/Diff (ft)	Site	DB
---------	-------------------	-----------	------------------	----------------	------	----

**Regulatory Contacts**

<b>Contact Type:</b>	Local Agency Caseworker	<b>Address:</b>	2118 MILVIA STREET 3RD FLOOR
<b>Contact Name:</b>	GEOFFERY FIEDLER	<b>Email:</b>	gfiedler@ci.berkeley.ca.us
<b>City:</b>	BERKELEY	<b>Phone No:</b>	
<b>Organization Name:</b>	BERKELEY, CITY OF		
<b>Contact Type:</b>	Regional Board Caseworker	<b>Address:</b>	1515 CLAY ST SUITE 1400
<b>Contact Name:</b>	Regional Water Board	<b>Email:</b>	
<b>City:</b>	OAKLAND	<b>Phone No:</b>	
<b>Organization Name:</b>	SAN FRANCISCO BAY RWQCB (REGION 2)		

**Status History**

<b>Status:</b>	Completed - Case Closed
<b>Status Date:</b>	7/11/1995
<b>Status:</b>	Open - Site Assessment
<b>Status Date:</b>	11/19/1988
<b>Status:</b>	Open - Case Begin Date
<b>Status Date:</b>	10/18/1988

**LUST Sites from GeoTracker Search - Regulatory Profile (as of Feb 24, 2020)**

<b>Site Facility Name:</b>	CHEVRON	<b>Potential COC:</b>	WASTE OIL / MOTOR / HYDRAULIC / LUBRICATING
<b>Site Facility Type:</b>	LUST CLEANUP SITE	<b>Facility Type:</b>	
<b>Cleanup Status:</b>	COMPLETED - CASE CLOSED	<b>Composting Method:</b>	
<b>Project Status:</b>		<b>Address:</b>	2995 SAN PABLO AVE
<b>WDR Place Type:</b>		<b>City:</b>	BERKELEY
<b>WDR File:</b>		<b>Zip:</b>	94704
<b>WDR Order:</b>		<b>County:</b>	ALAMEDA
<b>CUF Priority Assig:</b>	D	<b>CUF Claim:</b>	5788
<b>CUF Amount Paid:</b>	\$369,272		
<b>File Location:</b>			
<b>Designated Beneficial Use:</b>	MUN, AGR, IND, PROC		
<b>Project Oversight Agencies:</b>			
<b>Report Link:</b>	<a href="https://geotracker.waterboards.ca.gov/profile_report?global_id=T0600100325">https://geotracker.waterboards.ca.gov/profile_report?global_id=T0600100325</a>		
<b>Cleanup Status Detail:</b>	COMPLETED - CASE CLOSED AS OF 7/11/1995		
<b>Cleanup History Link:</b>	<a href="https://geotracker.waterboards.ca.gov/profile_report_include?global_id=T0600100325&amp;tabname=regulatoryhistory">https://geotracker.waterboards.ca.gov/profile_report_include?global_id=T0600100325&amp;tabname=regulatoryhistory</a>		
<b>Potential Media of Concern:</b>	OTHER GROUNDWATER (USES OTHER THAN DRINKING WATER)		
<b>User Defined Beneficial Use:</b>			
<b>DWR GW Sub Basin:</b>	Santa Clara Valley - East Bay Plain (2-009.04)		
<b>Calwater Watershed Name:</b>	Bay Bridges - Berkeley (203.30)		
<b>Post Closure Site Management:</b>			
<b>Future Land Use:</b>			
<b>Cleanup Oversight Agencies:</b>	BERKELEY, CITY OF (LEAD) - CASE #: 01-0353 CASEWORKER: GEOFFERY FIEDLER SAN FRANCISCO BAY RWQCB (REGION 2) - CASE #: 01-0353 CASEWORKER: Regional Water Board		
<b>Gndwater Monitoring Freque:</b>			
<b>Designated Beneficial Use Desc:</b>	Municipal and Domestic Supply, Agricultural Supply, Industrial Service Supply, Industrial Process Supply		
<b>Site History:</b>			

No site history available

**LUST Sites from GeoTracker Search - Cleanup Status History (as of Feb 24, 2020)**

<b>Status:</b>	Completed - Case Closed
<b>Date :</b>	7/11/1995
<b>Status:</b>	Open - Site Assessment

<b>Map Key</b>	<b>Number of Records</b>	<b>Direction</b>	<b>Distance (mi/ft)</b>	<b>Elev/Diff (ft)</b>	<b>Site</b>	<b>DB</b>
<b>Date :</b>		11/19/1988				
<b>Status:</b>		Open - Case Begin Date				
<b>Date :</b>		10/18/1988				

**LUST Sites from GeoTracker Search - Regulatory Activities (as of Feb 24, 2020)**

**Action Type:** Response Requested - Reports  
**Action Date:** 12/13/1995  
**Received Issue Date:** 12/13/1995  
**Action:** Well Destruction Report  
**Doc Link:** [https://geotracker.waterboards.ca.gov/view\\_documents\\_all?global\\_id=T0600100325&doc\\_id=5976293](https://geotracker.waterboards.ca.gov/view_documents_all?global_id=T0600100325&doc_id=5976293)  
**Title Description Comments:**

Monitoring Well Destruction Documents

**Action Type:** Other Regulatory Actions  
**Action Date:** 7/10/1995  
**Received Issue Date:** 7/10/1995  
**Action:** Closure/No Further Action Letter  
**Doc Link:** [https://geotracker.waterboards.ca.gov/view\\_documents?global\\_id=T0600100325&enforcement\\_id=6059039&temptable=ENFORCEMENT](https://geotracker.waterboards.ca.gov/view_documents?global_id=T0600100325&enforcement_id=6059039&temptable=ENFORCEMENT)

**Title Description Comments:**

Case Closure Letter

**Action Type:** Response Requested - Other  
**Action Date:** 4/19/1994  
**Received Issue Date:** 4/19/1994  
**Action:** Other Report / Document  
**Doc Link:** [https://geotracker.waterboards.ca.gov/view\\_documents\\_all?global\\_id=T0600100325&doc\\_id=5976292](https://geotracker.waterboards.ca.gov/view_documents_all?global_id=T0600100325&doc_id=5976292)  
**Title Description Comments:**

Boring Logs

**Action Type:** Response Requested - Other  
**Action Date:** 3/29/1994  
**Received Issue Date:** 3/29/1994  
**Action:** Response to Comments  
**Doc Link:** [https://geotracker.waterboards.ca.gov/view\\_documents\\_all?global\\_id=T0600100325&doc\\_id=5976300](https://geotracker.waterboards.ca.gov/view_documents_all?global_id=T0600100325&doc_id=5976300)  
**Title Description Comments:**

Reponse to Notice of Violation

**Action Type:** Response Requested - Other  
**Action Date:** 11/9/1993  
**Received Issue Date:** 11/9/1993  
**Action:** Correspondence  
**Doc Link:** [https://geotracker.waterboards.ca.gov/view\\_documents\\_all?global\\_id=T0600100325&doc\\_id=5976298](https://geotracker.waterboards.ca.gov/view_documents_all?global_id=T0600100325&doc_id=5976298)  
**Title Description Comments:**

Proposed Work Plan Letter

**Action Type:** Response Requested - Other  
**Action Date:** 1/7/1992  
**Received Issue Date:** 1/7/1992  
**Action:** Correspondence  
**Doc Link:** [https://geotracker.waterboards.ca.gov/view\\_documents\\_all?global\\_id=T0600100325&doc\\_id=5976297](https://geotracker.waterboards.ca.gov/view_documents_all?global_id=T0600100325&doc_id=5976297)  
**Title Description Comments:**

Request Letter

**Action Type:** Response Requested - Other

<b>Map Key</b>	<b>Number of Records</b>	<b>Direction</b>	<b>Distance (mi/ft)</b>	<b>Elev/Diff (ft)</b>	<b>Site</b>	<b>DB</b>
<b>Action Date:</b>			6/22/1990			
<b>Received Issue Date:</b>			6/22/1990			
<b>Action:</b>			Other Report / Document			
<b>Doc Link:</b>			https://geotracker.waterboards.ca.gov/view_documents_all?global_id=T0600100325&doc_id=5976296			
<b>Title Description Comments:</b>			Monitoring Well Boring Logs			
<b>Action Type:</b>			Response Requested - Other			
<b>Action Date:</b>			3/24/1989			
<b>Received Issue Date:</b>			3/24/1989			
<b>Action:</b>			Correspondence			
<b>Doc Link:</b>			https://geotracker.waterboards.ca.gov/view_documents_all?global_id=T0600100325&doc_id=5976291			
<b>Title Description Comments:</b>			Installation Letter			
<b>Action Type:</b>			Response Requested - Other			
<b>Action Date:</b>			11/3/1988			
<b>Received Issue Date:</b>			11/3/1988			
<b>Action:</b>			Unauthorized Release Form			
<b>Doc Link:</b>			https://geotracker.waterboards.ca.gov/view_documents_all?global_id=T0600100325&doc_id=5976302			
<b>Title Description Comments:</b>			Fuel Leak Case Form			
<b>Action Type:</b>			Response Requested - Other			
<b>Action Date:</b>			10/18/1988			
<b>Received Issue Date:</b>			10/18/1988			
<b>Action:</b>			Unauthorized Release Form			
<b>Doc Link:</b>			https://geotracker.waterboards.ca.gov/view_documents_all?global_id=T0600100325&doc_id=5976301			
<b>Title Description Comments:</b>			Fuel Leak Case Form			
<b>Action Type:</b>			Response Requested - Other			
<b>Action Date:</b>			10/4/1988			
<b>Received Issue Date:</b>			10/4/1988			
<b>Action:</b>			Unauthorized Release Form			
<b>Doc Link:</b>			https://geotracker.waterboards.ca.gov/view_documents_all?global_id=T0600100325&doc_id=5976295			
<b>Title Description Comments:</b>			Unauthorized Release Report			
<b>Action Type:</b>			Response Requested - Other			
<b>Action Date:</b>			8/2/1984			
<b>Received Issue Date:</b>			8/2/1984			
<b>Action:</b>			Other Report / Document			
<b>Doc Link:</b>			https://geotracker.waterboards.ca.gov/view_documents_all?global_id=T0600100325&doc_id=5976299			
<b>Title Description Comments:</b>			Leak Reporting Form			
<b>Action Type:</b>			Leak Action			
<b>Action Date:</b>			10/18/1988			
<b>Received Issue Date:</b>						
<b>Action:</b>			Leak Discovery			
<b>Doc Link:</b>						
<b>Title Description Comments:</b>						
<b>Action Type:</b>			Leak Action			
<b>Action Date:</b>			10/18/1988			
<b>Received Issue Date:</b>						

Map Key	Number of Records	Direction	Distance (mi/ft)	Elev/Diff (ft)	Site	DB
<b>Action:</b>		Leak Stopped				
<b>Doc Link:</b>						
<b>Title Description Comments:</b>						
<b>Action Type:</b>		Leak Action				
<b>Action Date:</b>		10/18/1988				
<b>Received Issue Date:</b>						
<b>Action:</b>		Leak Reported				
<b>Doc Link:</b>						
<b>Title Description Comments:</b>						

**LUST Sites from GeoTracker Search - Documents (as of Feb 24, 2020)**

<b>Document Type:</b>	Site Documents	<b>Size :</b>	
<b>Document Date:</b>	12/13/1995	<b>Submitted By:</b>	TORREN CAMPBELL (REGULATOR)
<b>Type:</b>	WELL DESTRUCTION REPORT	<b>Submitted:</b>	
<b>Title:</b>	MONITORING WELL DESTRUCTION DOCUMENTS		
<b>Title Link:</b>	<a href="https://geotracker.waterboards.ca.gov/view_documents?global_id=T0600100325&amp;document_id=5976293">https://geotracker.waterboards.ca.gov/view_documents?global_id=T0600100325&amp;document_id=5976293</a>		
<b>Document Type:</b>	Site Documents	<b>Size :</b>	
<b>Document Date:</b>	7/10/1995	<b>Submitted By:</b>	(REGULATOR)
<b>Type:</b>	CLOSURE/NO FURTHER ACTION LETTER	<b>Submitted:</b>	
<b>Title:</b>	CASE CLOSURE LETTER		
<b>Title Link:</b>	<a href="https://geotracker.waterboards.ca.gov/view_documents?global_id=T0600100325&amp;enforcement_id=6059039">https://geotracker.waterboards.ca.gov/view_documents?global_id=T0600100325&amp;enforcement_id=6059039</a>		
<b>Document Type:</b>	Site Documents	<b>Size :</b>	
<b>Document Date:</b>	4/19/1994	<b>Submitted By:</b>	TORREN CAMPBELL (REGULATOR)
<b>Type:</b>	OTHER REPORT / DOCUMENT	<b>Submitted:</b>	
<b>Title:</b>	BORING LOGS		
<b>Title Link:</b>	<a href="https://geotracker.waterboards.ca.gov/view_documents?global_id=T0600100325&amp;document_id=5976292">https://geotracker.waterboards.ca.gov/view_documents?global_id=T0600100325&amp;document_id=5976292</a>		
<b>Document Type:</b>	Site Documents	<b>Size :</b>	
<b>Document Date:</b>	3/29/1994	<b>Submitted By:</b>	TORREN CAMPBELL (REGULATOR)
<b>Type:</b>	RESPONSE TO COMMENTS	<b>Submitted:</b>	
<b>Title:</b>	REPONSE TO NOTICE OF VIOLATION		
<b>Title Link:</b>	<a href="https://geotracker.waterboards.ca.gov/view_documents?global_id=T0600100325&amp;document_id=5976300">https://geotracker.waterboards.ca.gov/view_documents?global_id=T0600100325&amp;document_id=5976300</a>		
<b>Document Type:</b>	Site Documents	<b>Size :</b>	
<b>Document Date:</b>	11/9/1993	<b>Submitted By:</b>	TORREN CAMPBELL (REGULATOR)
<b>Type:</b>	CORRESPONDENCE	<b>Submitted:</b>	
<b>Title:</b>	PROPOSED WORK PLAN LETTER		
<b>Title Link:</b>	<a href="https://geotracker.waterboards.ca.gov/view_documents?global_id=T0600100325&amp;document_id=5976298">https://geotracker.waterboards.ca.gov/view_documents?global_id=T0600100325&amp;document_id=5976298</a>		
<b>Document Type:</b>	Site Documents	<b>Size :</b>	
<b>Document Date:</b>	1/7/1992	<b>Submitted By:</b>	TORREN CAMPBELL (REGULATOR)
<b>Type:</b>	CORRESPONDENCE	<b>Submitted:</b>	
<b>Title:</b>	REQUEST LETTER		
<b>Title Link:</b>	<a href="https://geotracker.waterboards.ca.gov/view_documents?global_id=T0600100325&amp;document_id=5976297">https://geotracker.waterboards.ca.gov/view_documents?global_id=T0600100325&amp;document_id=5976297</a>		
<b>Document Type:</b>	Site Documents	<b>Size :</b>	
<b>Document Date:</b>	6/22/1990	<b>Submitted By:</b>	TORREN CAMPBELL (REGULATOR)
<b>Type:</b>	OTHER REPORT / DOCUMENT	<b>Submitted:</b>	
<b>Title:</b>	MONITORING WELL BORING LOGS		
<b>Title Link:</b>	<a href="https://geotracker.waterboards.ca.gov/view_documents?global_id=T0600100325&amp;document_id=5976296">https://geotracker.waterboards.ca.gov/view_documents?global_id=T0600100325&amp;document_id=5976296</a>		
<b>Document Type:</b>	Site Documents	<b>Size :</b>	
<b>Document Date:</b>	3/24/1989	<b>Submitted By:</b>	TORREN CAMPBELL (REGULATOR)
<b>Type:</b>	CORRESPONDENCE	<b>Submitted:</b>	
<b>Title:</b>	INSTALLATION LETTER		
<b>Title Link:</b>	<a href="https://geotracker.waterboards.ca.gov/view_documents?global_id=T0600100325&amp;document_id=5976291">https://geotracker.waterboards.ca.gov/view_documents?global_id=T0600100325&amp;document_id=5976291</a>		
<b>Document Type:</b>	Site Documents	<b>Size :</b>	
<b>Document Date:</b>	11/3/1988	<b>Submitted By:</b>	TORREN CAMPBELL (REGULATOR)
<b>Type:</b>	UNAUTHORIZED RELEASE FORM	<b>Submitted:</b>	
<b>Title:</b>	FUEL LEAK CASE FORM		
<b>Title Link:</b>	<a href="https://geotracker.waterboards.ca.gov/view_documents?global_id=T0600100325&amp;document_id=5976302">https://geotracker.waterboards.ca.gov/view_documents?global_id=T0600100325&amp;document_id=5976302</a>		



**Document Type:** Site Documents **Size :**  
**Document Date:** 10/18/1988 **Submitted By:** TORREN CAMPBELL (REGULATOR)  
**Type:** UNAUTHORIZED RELEASE FORM **Submitted:**  
**Title:** FUEL LEAK CASE FORM  
**Title Link:** [https://geotracker.waterboards.ca.gov/view\\_documents?global\\_id=T0600100325&document\\_id=5976301](https://geotracker.waterboards.ca.gov/view_documents?global_id=T0600100325&document_id=5976301)

**Document Type:** Site Documents **Size :**  
**Document Date:** 10/4/1988 **Submitted By:** TORREN CAMPBELL (REGULATOR)  
**Type:** UNAUTHORIZED RELEASE FORM **Submitted:**  
**Title:** UNAUTHORIZED RELEASE REPORT  
**Title Link:** [https://geotracker.waterboards.ca.gov/view\\_documents?global\\_id=T0600100325&document\\_id=5976295](https://geotracker.waterboards.ca.gov/view_documents?global_id=T0600100325&document_id=5976295)

**Document Type:** Site Documents **Size :**  
**Document Date:** 8/2/1984 **Submitted By:** TORREN CAMPBELL (REGULATOR)  
**Type:** OTHER REPORT / DOCUMENT **Submitted:**  
**Title:** LEAK REPORTING FORM  
**Title Link:** [https://geotracker.waterboards.ca.gov/view\\_documents?global\\_id=T0600100325&document\\_id=5976299](https://geotracker.waterboards.ca.gov/view_documents?global_id=T0600100325&document_id=5976299)

<a href="#">200</a>	1 of 1	S	0.37 / 1,969.68	22.79 / -9	<b>GRING PEST CONTROL 741 FOLGER AVE BERKELEY CA 94704</b>	<b>LUST</b>
---------------------	--------	---	--------------------	---------------	--	-------------

**Global ID:** T0600100668 **County:** ALAMEDA  
**Status:** COMPLETED - CASE CLOSED **Latitude:** 37.84979  
**Status Date:** 4/23/2003 **Longitude:** -122.293339  
**Case Type:** LUST CLEANUP SITE  
**Date Source:** LUST Cleanup Sites from GeoTracker Search; LUST Cleanup Sites from GeoTracker Cleanup Sites Data Download

**LUST Cleanup Sites from GeoTracker Cleanup Sites Data Download - Facilities Detail**

**RB Case No:** 01-0724 **Potential COC:** Gasoline  
**Local Case No:** 01-0724 **How Discovered:** Tank Closure  
**Begin Date:** 2/23/1987 **Stop Method:**  
**Lead Agency:** BERKELEY, CITY OF **Stop Description:**  
**Local Agency:** BERKELEY, CITY OF **Case Worker:** GAF  
**CUF Case:** YES **File Location:** Local Agency  
**Potential Media of Concern:** Other Groundwater (uses other than drinking water)  
**How Discovered Description:**  
**Calwater Watershed Name:** Bay Bridges - Berkeley (203.30)  
**DWR GW Subbasin Name:** Santa Clara Valley - East Bay Plain (2-009.04)  
**Disadvantaged Community:**  
**Site History:**

**Regulatory Activity**

**Action Type:** ENFORCEMENT  
**Date :** 4/23/2003  
**Action:** Closure/No Further Action Letter

**Action Type:** ENFORCEMENT  
**Date :** 4/27/1995  
**Action:** Letter - Notice

**Action Type:** ENFORCEMENT  
**Date :** 11/12/1993  
**Action:** Letter - Notice

**Action Type:** RESPONSE  
**Date :** 11/1/1993  
**Action:** Well Installation Workplan

**Action Type:** ENFORCEMENT  
**Date :** 9/9/1993

<b>Map Key</b>	<b>Number of Records</b>	<b>Direction</b>	<b>Distance (mi/ft)</b>	<b>Elev/Diff (ft)</b>	<b>Site</b>	<b>DB</b>
<b>Action:</b>		Letter - Notice				
<b>Action Type:</b>		RESPONSE				
<b>Date :</b>		8/31/1993				
<b>Action:</b>		Soil and Water Investigation Workplan				
<b>Action Type:</b>		ENFORCEMENT				
<b>Date :</b>		8/2/1993				
<b>Action:</b>		Letter - Notice				
<b>Action Type:</b>		RESPONSE				
<b>Date :</b>		5/27/1993				
<b>Action:</b>		Soil and Water Investigation Report				
<b>Action Type:</b>		ENFORCEMENT				
<b>Date :</b>		3/11/1993				
<b>Action:</b>		Letter - Notice				
<b>Action Type:</b>		RESPONSE				
<b>Date :</b>		7/27/1988				
<b>Action:</b>		Other Report / Document				
<b>Action Type:</b>		RESPONSE				
<b>Date :</b>		9/9/1987				
<b>Action:</b>		Unauthorized Release Form				
<b>Action Type:</b>		RESPONSE				
<b>Date :</b>		9/8/1987				
<b>Action:</b>		Unauthorized Release Form				
<b>Action Type:</b>		Other				
<b>Date :</b>		2/23/1987				
<b>Action:</b>		Leak Discovery				
<b>Action Type:</b>		Other				
<b>Date :</b>		2/23/1987				
<b>Action:</b>		Leak Reported				
<b>Action Type:</b>		Other				
<b>Date :</b>		2/23/1987				
<b>Action:</b>		Leak Stopped				

**Regulatory Contacts**

**Contact Type:** Regional Board Caseworker  
**Contact Name:** Regional Water Board  
**City:** OAKLAND  
**Organization Name:** SAN FRANCISCO BAY RWQCB (REGION 2)  
**Address:** 1515 CLAY ST SUITE 1400  
**Email:**  
**Phone No:**

**Contact Type:** Local Agency Caseworker  
**Contact Name:** GEOFFERY FIEDLER  
**City:** BERKELEY  
**Organization Name:** BERKELEY, CITY OF  
**Address:** 2118 MILVIA STREET 3RD FLOOR  
**Email:** gfiedler@ci.berkeley.ca.us  
**Phone No:**

**Status History**

**Status:** Completed - Case Closed  
**Status Date:** 4/23/2003

**Status:** Open - Verification Monitoring  
**Status Date:** 4/1/2001

**Status:** Open - Site Assessment  
**Status Date:** 1/24/1996

**Status:** Open - Case Begin Date  
**Status Date:** 2/23/1987

**LUST Sites from GeoTracker Search - Regulatory Profile (as of Feb 24, 2020)**

<b>Site Facility Name:</b>	GRING PEST CONTROL	<b>Potential COC:</b>	GASOLINE
<b>Site Facility Type:</b>	LUST CLEANUP SITE	<b>Facility Type:</b>	
<b>Cleanup Status:</b>	COMPLETED - CASE CLOSED	<b>Composting Method:</b>	
<b>Project Status:</b>		<b>Address:</b>	741 FOLGER AVE
<b>WDR Place Type:</b>		<b>City:</b>	BERKELEY
<b>WDR File:</b>		<b>Zip:</b>	94704
<b>WDR Order:</b>		<b>County:</b>	ALAMEDA
<b>CUF Priority Assig:</b>	B	<b>CUF Claim:</b>	8353
<b>CUF Amount Paid:</b>	\$72,211		
<b>File Location:</b>	LOCAL AGENCY		
<b>Designated Beneficial Use:</b>	MUN, AGR, IND, PROC		
<b>Project Oversight Agencies:</b>			
<b>Report Link:</b>	<a href="https://geotracker.waterboards.ca.gov/profile_report?global_id=T0600100668">https://geotracker.waterboards.ca.gov/profile_report?global_id=T0600100668</a>		
<b>Cleanup Status Detail:</b>	COMPLETED - CASE CLOSED AS OF 4/23/2003		
<b>Cleanup History Link:</b>	<a href="https://geotracker.waterboards.ca.gov/profile_report_include?global_id=T0600100668&amp;tabname=regulatoryhistory">https://geotracker.waterboards.ca.gov/profile_report_include?global_id=T0600100668&amp;tabname=regulatoryhistory</a>		
<b>Potential Media of Concern:</b>	OTHER GROUNDWATER (USES OTHER THAN DRINKING WATER)		
<b>User Defined Beneficial Use:</b>			
<b>DWR GW Sub Basin:</b>	Santa Clara Valley - East Bay Plain (2-009.04)		
<b>Calwater Watershed Name:</b>	Bay Bridges - Berkeley (203.30)		
<b>Post Closure Site Management:</b>			
<b>Future Land Use:</b>			
<b>Cleanup Oversight Agencies:</b>	BERKELEY, CITY OF (LEAD) - CASE #: 01-0724 CASEWORKER: GEOFFERY FIEDLER SAN FRANCISCO BAY RWQCB (REGION 2) - CASE #: 01-0724 CASEWORKER: Regional Water Board		
<b>Gndwater Monitoring Freque:</b>			
<b>Designated Beneficial Use Desc:</b>	Municipal and Domestic Supply, Agricultural Supply, Industrial Service Supply, Industrial Process Supply		
<b>Site History:</b>			

No site history available

**LUST Sites from GeoTracker Search - Cleanup Status History (as of Feb 24, 2020)**

<b>Status:</b>	Completed - Case Closed
<b>Date :</b>	4/23/2003
<b>Status:</b>	Open - Verification Monitoring
<b>Date :</b>	4/1/2001
<b>Status:</b>	Open - Site Assessment
<b>Date :</b>	1/24/1996
<b>Status:</b>	Open - Case Begin Date
<b>Date :</b>	2/23/1987

**LUST Sites from GeoTracker Search - Regulatory Activities (as of Feb 24, 2020)**

<b>Action Type:</b>	Other Regulatory Actions
<b>Action Date:</b>	4/23/2003
<b>Received Issue Date:</b>	4/23/2003
<b>Action:</b>	Closure/No Further Action Letter
<b>Doc Link:</b>	<a href="https://geotracker.waterboards.ca.gov/view_documents?global_id=T0600100668&amp;enforcement_id=6059762&amp;temptable=ENFORCEMENT">https://geotracker.waterboards.ca.gov/view_documents?global_id=T0600100668&amp;enforcement_id=6059762&amp;temptable=ENFORCEMENT</a>
<b>Title Description Comments:</b>	

Case Closure Letter

<b>Action Type:</b>	Other Regulatory Actions
<b>Action Date:</b>	4/23/2003
<b>Received Issue Date:</b>	4/23/2003

<b>Map Key</b>	<b>Number of Records</b>	<b>Direction</b>	<b>Distance (mi/ft)</b>	<b>Elev/Diff (ft)</b>	<b>Site</b>	<b>DB</b>
<b>Action:</b>					Closure/No Further Action Letter	
<b>Doc Link:</b>					<a href="https://geotracker.waterboards.ca.gov/view_documents?global_id=T0600100668&amp;enforcement_id=6435866&amp;temptable=ENFORCEMENT">https://geotracker.waterboards.ca.gov/view_documents?global_id=T0600100668&amp;enforcement_id=6435866&amp;temptable=ENFORCEMENT</a>	
<b>Title Description Comments:</b>						
					closure letter	
<b>Action Type:</b>					Notices	
<b>Action Date:</b>					4/27/1995	
<b>Received Issue Date:</b>					4/27/1995	
<b>Action:</b>					Letter - Notice	
<b>Doc Link:</b>					<a href="https://geotracker.waterboards.ca.gov/view_documents?global_id=T0600100668&amp;enforcement_id=6435861&amp;temptable=ENFORCEMENT">https://geotracker.waterboards.ca.gov/view_documents?global_id=T0600100668&amp;enforcement_id=6435861&amp;temptable=ENFORCEMENT</a>	
<b>Title Description Comments:</b>						
					underground storage tank cleanup fund	
<b>Action Type:</b>					Notices	
<b>Action Date:</b>					11/12/1993	
<b>Received Issue Date:</b>					11/12/1993	
<b>Action:</b>					Letter - Notice	
<b>Doc Link:</b>					<a href="https://geotracker.waterboards.ca.gov/view_documents?global_id=T0600100668&amp;enforcement_id=6435864&amp;temptable=ENFORCEMENT">https://geotracker.waterboards.ca.gov/view_documents?global_id=T0600100668&amp;enforcement_id=6435864&amp;temptable=ENFORCEMENT</a>	
<b>Title Description Comments:</b>						
					work plan received letter	
<b>Action Type:</b>					Response Requested - Workplans	
<b>Action Date:</b>					11/1/1993	
<b>Received Issue Date:</b>					11/1/1993	
<b>Action:</b>					Well Installation Workplan	
<b>Doc Link:</b>					<a href="https://geotracker.waterboards.ca.gov/view_documents_all?global_id=T0600100668&amp;doc_id=6023342">https://geotracker.waterboards.ca.gov/view_documents_all?global_id=T0600100668&amp;doc_id=6023342</a>	
<b>Title Description Comments:</b>						
					workplan for groundwater monitoring well installation	
<b>Action Type:</b>					Notices	
<b>Action Date:</b>					9/9/1993	
<b>Received Issue Date:</b>					9/9/1993	
<b>Action:</b>					Letter - Notice	
<b>Doc Link:</b>					<a href="https://geotracker.waterboards.ca.gov/view_documents?global_id=T0600100668&amp;enforcement_id=6435863&amp;temptable=ENFORCEMENT">https://geotracker.waterboards.ca.gov/view_documents?global_id=T0600100668&amp;enforcement_id=6435863&amp;temptable=ENFORCEMENT</a>	
<b>Title Description Comments:</b>						
					work plan approval letters	
<b>Action Type:</b>					Response Requested - Workplans	
<b>Action Date:</b>					8/31/1993	
<b>Received Issue Date:</b>					8/31/1993	
<b>Action:</b>					Soil and Water Investigation Workplan	
<b>Doc Link:</b>					<a href="https://geotracker.waterboards.ca.gov/view_documents_all?global_id=T0600100668&amp;doc_id=6023340">https://geotracker.waterboards.ca.gov/view_documents_all?global_id=T0600100668&amp;doc_id=6023340</a>	
<b>Title Description Comments:</b>						
					soil excavation workplan	
<b>Action Type:</b>					Notices	
<b>Action Date:</b>					8/2/1993	
<b>Received Issue Date:</b>					8/2/1993	
<b>Action:</b>					Letter - Notice	
<b>Doc Link:</b>					<a href="https://geotracker.waterboards.ca.gov/view_documents?global_id=T0600100668&amp;enforcement_id=6435865&amp;temptable=ENFORCEMENT">https://geotracker.waterboards.ca.gov/view_documents?global_id=T0600100668&amp;enforcement_id=6435865&amp;temptable=ENFORCEMENT</a>	
<b>Title Description Comments:</b>						
					letter regarding work plan concerns	

<b>Map Key</b>	<b>Number of Records</b>	<b>Direction</b>	<b>Distance (mi/ft)</b>	<b>Elev/Diff (ft)</b>	<b>Site</b>	<b>DB</b>
<b>Action Type:</b>					Response Requested - Reports	
<b>Action Date:</b>					5/27/1993	
<b>Received Issue Date:</b>					5/27/1993	
<b>Action:</b>					Soil and Water Investigation Report	
<b>Doc Link:</b>					<a href="https://geotracker.waterboards.ca.gov/view_documents_all?global_id=T0600100668&amp;doc_id=6023341">https://geotracker.waterboards.ca.gov/view_documents_all?global_id=T0600100668&amp;doc_id=6023341</a>	
<b>Title Description Comments:</b>					results of soil and groundwater sampling	
<b>Action Type:</b>					Notices	
<b>Action Date:</b>					3/11/1993	
<b>Received Issue Date:</b>					3/11/1993	
<b>Action:</b>					Letter - Notice	
<b>Doc Link:</b>					<a href="https://geotracker.waterboards.ca.gov/view_documents?global_id=T0600100668&amp;enforcement_id=6435862&amp;temptable=ENFORCEMENT">https://geotracker.waterboards.ca.gov/view_documents?global_id=T0600100668&amp;enforcement_id=6435862&amp;temptable=ENFORCEMENT</a>	
<b>Title Description Comments:</b>					insufficient work plan letter from Berkeley	
<b>Action Type:</b>					Response Requested - Other	
<b>Action Date:</b>					7/27/1988	
<b>Received Issue Date:</b>					7/27/1988	
<b>Action:</b>					Other Report / Document	
<b>Doc Link:</b>					<a href="https://geotracker.waterboards.ca.gov/view_documents_all?global_id=T0600100668&amp;doc_id=6023343">https://geotracker.waterboards.ca.gov/view_documents_all?global_id=T0600100668&amp;doc_id=6023343</a>	
<b>Title Description Comments:</b>					fuel leak case form	
<b>Action Type:</b>					Response Requested - Other	
<b>Action Date:</b>					9/9/1987	
<b>Received Issue Date:</b>					9/9/1987	
<b>Action:</b>					Unauthorized Release Form	
<b>Doc Link:</b>					<a href="https://geotracker.waterboards.ca.gov/view_documents_all?global_id=T0600100668&amp;doc_id=6023338">https://geotracker.waterboards.ca.gov/view_documents_all?global_id=T0600100668&amp;doc_id=6023338</a>	
<b>Title Description Comments:</b>					Unauthorized Release Form	
<b>Action Type:</b>					Response Requested - Other	
<b>Action Date:</b>					9/8/1987	
<b>Received Issue Date:</b>					9/8/1987	
<b>Action:</b>					Unauthorized Release Form	
<b>Doc Link:</b>					<a href="https://geotracker.waterboards.ca.gov/view_documents_all?global_id=T0600100668&amp;doc_id=6023339">https://geotracker.waterboards.ca.gov/view_documents_all?global_id=T0600100668&amp;doc_id=6023339</a>	
<b>Title Description Comments:</b>					Unauthorized Release Form	
<b>Action Type:</b>					Leak Action	
<b>Action Date:</b>					2/23/1987	
<b>Received Issue Date:</b>						
<b>Action:</b>					Leak Discovery	
<b>Doc Link:</b>						
<b>Title Description Comments:</b>						
<b>Action Type:</b>					Leak Action	
<b>Action Date:</b>					2/23/1987	
<b>Received Issue Date:</b>						
<b>Action:</b>					Leak Stopped	
<b>Doc Link:</b>						
<b>Title Description Comments:</b>						
<b>Action Type:</b>					Leak Action	
<b>Action Date:</b>					2/23/1987	

Map Key	Number of Records	Direction	Distance (mi/ft)	Elev/Diff (ft)	Site	DB
---------	-------------------	-----------	------------------	----------------	------	----

**Received Issue Date:**

**Action:** Leak Reported

**Doc Link:**

**Title Description Comments:**

**LUST Sites from GeoTracker Search - Documents (as of Feb 24, 2020)**

**Document Type:** Site Documents **Size :**  
**Document Date:** 4/23/2003 **Submitted By:** SIMERPREET MATHARU (REGULATOR)  
**Type:** CLOSURE/NO FURTHER ACTION LETTER **Submitted:**  
**Title:** CLOSURE LETTER  
**Title Link:** [https://geotracker.waterboards.ca.gov/view\\_documents?global\\_id=T0600100668&enforcement\\_id=6435866](https://geotracker.waterboards.ca.gov/view_documents?global_id=T0600100668&enforcement_id=6435866)

**Document Type:** Site Documents **Size :**  
**Document Date:** 4/23/2003 **Submitted By:** (REGULATOR)  
**Type:** CLOSURE/NO FURTHER ACTION LETTER **Submitted:**  
**Title:** CASE CLOSURE LETTER  
**Title Link:** [https://geotracker.waterboards.ca.gov/view\\_documents?global\\_id=T0600100668&enforcement\\_id=6059762](https://geotracker.waterboards.ca.gov/view_documents?global_id=T0600100668&enforcement_id=6059762)

**Document Type:** Site Documents **Size :**  
**Document Date:** 4/27/1995 **Submitted By:** SIMERPREET MATHARU (REGULATOR)  
**Type:** LETTER - NOTICE **Submitted:**  
**Title:** UNDERGROUND STORAGE TANK CLEANUP FUND  
**Title Link:** [https://geotracker.waterboards.ca.gov/view\\_documents?global\\_id=T0600100668&enforcement\\_id=6435861](https://geotracker.waterboards.ca.gov/view_documents?global_id=T0600100668&enforcement_id=6435861)

**Document Type:** Site Documents **Size :**  
**Document Date:** 11/12/1993 **Submitted By:** SIMERPREET MATHARU (REGULATOR)  
**Type:** LETTER - NOTICE **Submitted:**  
**Title:** WORK PLAN RECEIVED LETTER  
**Title Link:** [https://geotracker.waterboards.ca.gov/view\\_documents?global\\_id=T0600100668&enforcement\\_id=6435864](https://geotracker.waterboards.ca.gov/view_documents?global_id=T0600100668&enforcement_id=6435864)

**Document Type:** Site Documents **Size :**  
**Document Date:** 11/1/1993 **Submitted By:** SIMERPREET MATHARU (REGULATOR)  
**Type:** WELL INSTALLATION WORKPLAN **Submitted:**  
**Title:** WORKPLAN FOR GROUNDWATER MONITORING WELL INSTALLATION  
**Title Link:** [https://geotracker.waterboards.ca.gov/view\\_documents?global\\_id=T0600100668&document\\_id=6023342](https://geotracker.waterboards.ca.gov/view_documents?global_id=T0600100668&document_id=6023342)

**Document Type:** Site Documents **Size :**  
**Document Date:** 9/9/1993 **Submitted By:** SIMERPREET MATHARU (REGULATOR)  
**Type:** LETTER - NOTICE **Submitted:**  
**Title:** WORK PLAN APPROVAL LETTERS  
**Title Link:** [https://geotracker.waterboards.ca.gov/view\\_documents?global\\_id=T0600100668&enforcement\\_id=6435863](https://geotracker.waterboards.ca.gov/view_documents?global_id=T0600100668&enforcement_id=6435863)

**Document Type:** Site Documents **Size :**  
**Document Date:** 8/31/1993 **Submitted By:** SIMERPREET MATHARU (REGULATOR)  
**Type:** SOIL AND WATER INVESTIGATION WORKPLAN **Submitted:**  
**Title:** SOIL EXCAVATION WORKPLAN  
**Title Link:** [https://geotracker.waterboards.ca.gov/view\\_documents?global\\_id=T0600100668&document\\_id=6023340](https://geotracker.waterboards.ca.gov/view_documents?global_id=T0600100668&document_id=6023340)

**Document Type:** Site Documents **Size :**  
**Document Date:** 8/2/1993 **Submitted By:** SIMERPREET MATHARU (REGULATOR)  
**Type:** LETTER - NOTICE **Submitted:**  
**Title:** LETTER REGARDING WORK PLAN CONCERNS  
**Title Link:** [https://geotracker.waterboards.ca.gov/view\\_documents?global\\_id=T0600100668&enforcement\\_id=6435865](https://geotracker.waterboards.ca.gov/view_documents?global_id=T0600100668&enforcement_id=6435865)

**Document Type:** Site Documents **Size :**  
**Document Date:** 5/27/1993 **Submitted By:** SIMERPREET MATHARU (REGULATOR)  
**Type:** SOIL AND WATER INVESTIGATION REPORT **Submitted:**  
**Title:** RESULTS OF SOIL AND GROUNDWATER SAMPLING  
**Title Link:** [https://geotracker.waterboards.ca.gov/view\\_documents?global\\_id=T0600100668&document\\_id=6023341](https://geotracker.waterboards.ca.gov/view_documents?global_id=T0600100668&document_id=6023341)

**Document Type:** Site Documents **Size :**  
**Document Date:** 3/11/1993 **Submitted By:** SIMERPREET MATHARU (REGULATOR)  
**Type:** LETTER - NOTICE **Submitted:**  
**Title:** INSUFFICIENT WORK PLAN LETTER FROM BERKELEY

Map Key	Number of Records	Direction	Distance (mi/ft)	Elev/Diff (ft)	Site	DB
---------	-------------------	-----------	------------------	----------------	------	----

**Title Link:** [https://geotracker.waterboards.ca.gov/view\\_documents?global\\_id=T0600100668&enforcement\\_id=6435862](https://geotracker.waterboards.ca.gov/view_documents?global_id=T0600100668&enforcement_id=6435862)

**Document Type:** Site Documents **Size :**  
**Document Date:** 7/27/1988 **Submitted By:** SIMERPREET MATHARU (REGULATOR)  
**Type:** OTHER REPORT / DOCUMENT **Submitted:**  
**Title:** FUEL LEAK CASE FORM  
**Title Link:** [https://geotracker.waterboards.ca.gov/view\\_documents?global\\_id=T0600100668&document\\_id=6023343](https://geotracker.waterboards.ca.gov/view_documents?global_id=T0600100668&document_id=6023343)

**Document Type:** Site Documents **Size :**  
**Document Date:** 9/9/1987 **Submitted By:** SIMERPREET MATHARU (REGULATOR)  
**Type:** UNAUTHORIZED RELEASE FORM **Submitted:**  
**Title:** UNAUTHORIZED RELEASE FORM  
**Title Link:** [https://geotracker.waterboards.ca.gov/view\\_documents?global\\_id=T0600100668&document\\_id=6023338](https://geotracker.waterboards.ca.gov/view_documents?global_id=T0600100668&document_id=6023338)

**Document Type:** Site Documents **Size :**  
**Document Date:** 9/8/1987 **Submitted By:** SIMERPREET MATHARU (REGULATOR)  
**Type:** UNAUTHORIZED RELEASE FORM **Submitted:**  
**Title:** UNAUTHORIZED RELEASE FORM  
**Title Link:** [https://geotracker.waterboards.ca.gov/view\\_documents?global\\_id=T0600100668&document\\_id=6023339](https://geotracker.waterboards.ca.gov/view_documents?global_id=T0600100668&document_id=6023339)

<a href="#">201</a>	1 of 1	NNW	0.37 / 1,975.69	19.95 / -12	DAVLIN PAINT COMPANY 700 ALLSTON WAY BERKELEY CA 94710	ENVIROSTOR
---------------------	--------	-----	--------------------	----------------	--	------------

<b>Estor/EPA ID:</b>	70000107	<b>Assembly District:</b>	15
<b>Site Code:</b>		<b>Senate District:</b>	09
<b>Nat Priority List:</b>	NO	<b>Permit Renewal Lead:</b>	
<b>APN:</b>	56-1957-1-2	<b>Public Partici Spclst:</b>	
<b>Census Tract:</b>	6001422000	<b>Project Manager:</b>	CLAUDE JEMISON
<b>Site Type:</b>	EVALUATION	<b>County:</b>	ALAMEDA
<b>Address Description:</b>	700 ALLSTON WAY	<b>Latitude:</b>	37.8643053092894
<b>Office:</b>	CLEANUP BERKELEY	<b>Longitude:</b>	-122.299570154668
<b>Special Program:</b>		<b>Acres:</b>	0.25 ACRES
<b>Funding:</b>	NOT APPLICABLE	<b>Supervisor:</b>	KAREN TOTH
<b>Cleanup Status:</b>	NO ACTION REQUIRED AS OF 1/23/2007		
<b>Cleanup Oversight Agencies:</b>	DTSC - SITE CLEANUP PROGRAM - LEAD AGENCY		
<b>School District:</b>			
<b>Past Use that Caused Contam:</b>	PAINT/DEPAINT FACILITY		
<b>Potential Media Affected:</b>	SOIL		
<b>Potential Contamin of Concern:</b>			

TPH-DIESEL, TPH-GAS

**Site History:**

Davlin Coatings, Inc operates at the property which is located in an industrial and commercial area in Berkeley. The site is paved and consisted of two buildings a warehouse and building for manufacturing. The property is owned by Pervo Paint Company. There were two releases of chemical that occurred in 1988 during a removal of an underground storage tanks and during the Loma Prieta Quake. In April 1988 seven underground storage tanks (USTs) were removed from the site and replaced with one 10,000 gallon UST. The tanks had been used to store various solvents used in the manufacture of paint. During the removal of the tanks a small amount of water drained from the pipelines. This water was disposed of along with the sludge from the remaining tanks. After cleanup water samples were non-detect for xylene, TPH diesel, ethybenzene. 0.9 ppm of TPH gas was detected in water. The before cleanup soil samples were 40ppm for TPH gas, and 43 ppm for TPH diesel. No after cleanup soil samples were taken. The tanks excavation was over-excavated and backfilled with clean soil. During the 1989 Loma Prieta earthquake five cans containing a total of twenty gallons of paint containing toluene fell from a pallet and spilled open. The next day the spill was cleaned up. In April 2003 the 10,000 gallon underground storage tank was removed from the site. The tank contained methanol.

**Status:** NO ACTION REQUIRED  
**A2 Program Type:** EVALUATION  
**CalEnviroScreen Score:** 76-80%  
**Summary Link:** [http://www.envirostor.dtsc.ca.gov/public/profile\\_report?global\\_id=70000107](http://www.envirostor.dtsc.ca.gov/public/profile_report?global_id=70000107)

**Completed Activities**

**Title:** Davlin Paint Company Site Screening  
**Title Link:** [http://www.envirostor.dtsc.ca.gov/public/final\\_documents2?global\\_id=70000107&doc\\_id=6011125](http://www.envirostor.dtsc.ca.gov/public/final_documents2?global_id=70000107&doc_id=6011125)  
**Area Name:**  
**Area Link:**

Map Key	Number of Records	Direction	Distance (mi/ft)	Elev/Diff (ft)	Site	DB
---------	-------------------	-----------	------------------	----------------	------	----

**Sub Area:**  
**Sub Area Link:**  
**Document Type:** Site Screening  
**Date Completed:** 1/12/2006  
**Comments:** Paint manufacturing has been on-going at the property since the 1970's. However, no site investigation or assessment has been conducted at the property. Site screening recommends that a Preliminary Endangerment Assessment be conducted.

<a href="#">202</a>	1 of 1	SSE	0.38 / 1,980.04	25.59 / -7	HOLETT MACHINE WORKS 746 FOLGER AVENUE BERKELEY CA 94710	LUST
---------------------	--------	-----	--------------------	---------------	--	------

**Global ID:** T0600113959  
**Status:** COMPLETED - CASE CLOSED  
**Status Date:** 3/25/2005  
**Case Type:** LUST CLEANUP SITE  
**Date Source:** LUST Cleanup Sites from GeoTracker Search; LUST Cleanup Sites from GeoTracker Cleanup Sites Data Download  
**County:** ALAMEDA  
**Latitude:** 37.849298  
**Longitude:** -122.293136

**LUST Cleanup Sites from GeoTracker Cleanup Sites Data Download - Facilities Detail**

**RB Case No:**  
**Local Case No:** Folger746  
**Begin Date:** 4/1/2000  
**Lead Agency:** BERKELEY, CITY OF  
**Local Agency:** BERKELEY, CITY OF  
**CUF Case:** YES  
**Potential Media of Concern:** Other Groundwater (uses other than drinking water)  
**How Discovered Description:**  
**Calwater Watershed Name:** Bay Bridges - Berkeley (203.30)  
**DWR GW Subbasin Name:** Santa Clara Valley - East Bay Plain (2-009.04)  
**Disadvantaged Community:**  
**Site History:**

**Potential COC:** Diesel  
**How Discovered:** Tank Closure  
**Stop Method:** Close and Remove Tank  
**Stop Description:**  
**Case Worker:** GAF  
**File Location:** Local Agency

**Regulatory Activity**

**Action Type:** ENFORCEMENT  
**Date :** 3/25/2005  
**Action:** Closure/No Further Action Letter

**Action Type:** Other  
**Date :** 4/1/2000  
**Action:** Leak Reported

**Action Type:** Other  
**Date :** 4/1/2000  
**Action:** Leak Discovery

**Action Type:** REMEDIATION  
**Date :** 4/1/2000  
**Action:** Excavation

**Action Type:** Other  
**Date :** 4/1/2000  
**Action:** Leak Stopped

**Regulatory Contacts**

**Contact Type:** Regional Board Caseworker  
**Contact Name:** Regional Water Board  
**City:** OAKLAND  
**Organization Name:** SAN FRANCISCO BAY RWQCB (REGION 2)  
**Address:** 1515 CLAY ST SUITE 1400  
**Email:**  
**Phone No:**

**Contact Type:** Local Agency Caseworker  
**Address:** 2118 MILVIA STREET 3RD FLOOR



Map Key	Number of Records	Direction	Distance (mi/ft)	Elev/Diff (ft)	Site	DB
---------	-------------------	-----------	------------------	----------------	------	----

<b>Contact Name:</b>	GEOFFERY FIEDLER	<b>Email:</b>	gfiedler@ci.berkeley.ca.us
<b>City:</b>	BERKELEY	<b>Phone No:</b>	
<b>Organization Name:</b>	BERKELEY, CITY OF		

**Status History**

<b>Status:</b>	Completed - Case Closed
<b>Status Date:</b>	3/25/2005
<b>Status:</b>	Open - Verification Monitoring
<b>Status Date:</b>	3/3/2004
<b>Status:</b>	Open - Site Assessment
<b>Status Date:</b>	9/1/2003
<b>Status:</b>	Open - Case Begin Date
<b>Status Date:</b>	4/1/2000

**LUST Sites from GeoTracker Search - Regulatory Profile (as of Feb 24, 2020)**

<b>Site Facility Name:</b>	HOLETT MACHINE WORKS	<b>Potential COC:</b>	DIESEL
<b>Site Facility Type:</b>	LUST CLEANUP SITE	<b>Facility Type:</b>	
<b>Cleanup Status:</b>	COMPLETED - CASE CLOSED	<b>Composting Method:</b>	
<b>Project Status:</b>		<b>Address:</b>	746 FOLGER AVENUE
<b>WDR Place Type:</b>		<b>City:</b>	BERKELEY
<b>WDR File:</b>		<b>Zip:</b>	94710
<b>WDR Order:</b>		<b>County:</b>	ALAMEDA
<b>CUF Priority Assig:</b>	B	<b>CUF Claim:</b>	17134
<b>CUF Amount Paid:</b>	\$49,157		
<b>File Location:</b>	LOCAL AGENCY		
<b>Designated Beneficial Use:</b>	MUN, AGR, IND, PROC		
<b>Project Oversight Agencies:</b>			
<b>Report Link:</b>	<a href="https://geotracker.waterboards.ca.gov/profile_report?global_id=T0600113959">https://geotracker.waterboards.ca.gov/profile_report?global_id=T0600113959</a>		
<b>Cleanup Status Detail:</b>	COMPLETED - CASE CLOSED AS OF 3/25/2005		
<b>Cleanup History Link:</b>	<a href="https://geotracker.waterboards.ca.gov/profile_report_include?global_id=T0600113959&amp;tabname=regulatoryhistory">https://geotracker.waterboards.ca.gov/profile_report_include?global_id=T0600113959&amp;tabname=regulatoryhistory</a>		
<b>Potential Media of Concern:</b>	OTHER GROUNDWATER (USES OTHER THAN DRINKING WATER)		
<b>User Defined Beneficial Use:</b>			
<b>DWR GW Sub Basin:</b>	Santa Clara Valley - East Bay Plain (2-009.04)		
<b>Calwater Watershed Name:</b>	Bay Bridges - Berkeley (203.30)		
<b>Post Closure Site Management:</b>			
<b>Future Land Use:</b>			
<b>Cleanup Oversight Agencies:</b>	BERKELEY, CITY OF (LEAD) - CASE #: Folger746 CASEWORKER: GEOFFERY FIEDLER SAN FRANCISCO BAY RWQCB (REGION 2) CASEWORKER: Regional Water Board		
<b>Gndwater Monitoring Freque:</b>			
<b>Designated Beneficial Use Desc:</b>	Municipal and Domestic Supply, Agricultural Supply, Industrial Service Supply, Industrial Process Supply		
<b>Site History:</b>			

No site history available

**LUST Sites from GeoTracker Search - Cleanup Status History (as of Feb 24, 2020)**

<b>Status:</b>	Completed - Case Closed
<b>Date :</b>	3/25/2005
<b>Status:</b>	Open - Verification Monitoring
<b>Date :</b>	3/3/2004
<b>Status:</b>	Open - Site Assessment
<b>Date :</b>	9/1/2003
<b>Status:</b>	Open - Case Begin Date
<b>Date :</b>	4/1/2000

Map Key	Number of Records	Direction	Distance (mi/ft)	Elev/Diff (ft)	Site	DB
---------	-------------------	-----------	------------------	----------------	------	----

**LUST Sites from GeoTracker Search - Cleanup Action Report (as of Feb 24, 2020)**

**Action Type:** EXCAVATION  
**Phase:** Soil  
**Contaminant Mass Removed:**  
**Description:** EXCAVATED AND DISPOSED SUSPECT SOIL REMOVED DURING UST CLOSURE.  
**Begin Date:** 4/1/2000  
**End Date:** 4/1/2000

**LUST Sites from GeoTracker Search - Regulatory Activities (as of Feb 24, 2020)**

**Action Type:** Other Regulatory Actions  
**Action Date:** 3/25/2005  
**Received Issue Date:** 3/25/2005  
**Action:** Closure/No Further Action Letter  
**Doc Link:** [https://geotracker.waterboards.ca.gov/view\\_documents?global\\_id=T0600113959&enforcement\\_id=6088614&temptable=ENFORCEMENT](https://geotracker.waterboards.ca.gov/view_documents?global_id=T0600113959&enforcement_id=6088614&temptable=ENFORCEMENT)  
**Title Description Comments:**

**Action Type:** Leak Action  
**Action Date:** 4/1/2000  
**Received Issue Date:**  
**Action:** Leak Discovery  
**Doc Link:**  
**Title Description Comments:**

**Action Type:** Leak Action  
**Action Date:** 4/1/2000  
**Received Issue Date:**  
**Action:** Leak Stopped  
**Doc Link:**  
**Title Description Comments:**

**Action Type:** Leak Action  
**Action Date:** 4/1/2000  
**Received Issue Date:**  
**Action:** Leak Reported  
**Doc Link:**  
**Title Description Comments:**

**Action Type:** Cleanup Action  
**Action Date:** 4/1/2000  
**Received Issue Date:**  
**Action:** Excavation  
**Doc Link:**  
**Title Description Comments:**  
 EXCAVATED AND DISPOSED SUSPECT SOIL REMOVED DURING UST CLOSURE.

**LUST Sites from GeoTracker Search - Documents (as of Feb 24, 2020)**

**Document Type:** Site Documents  
**Document Date:** 3/25/2005  
**Type:** CLOSURE/NO FURTHER ACTION LETTER  
**Title:** UNKNOWN  
**Title Link:** [https://geotracker.waterboards.ca.gov/view\\_documents?global\\_id=T0600113959&enforcement\\_id=6088614](https://geotracker.waterboards.ca.gov/view_documents?global_id=T0600113959&enforcement_id=6088614)  
**Size :**  
**Submitted By:** (REGULATOR)  
**Submitted:**

[203](#)

1 of 1

S

0.38 /  
1,989.13

22.35 /  
-10

**DIESEL FUEL TANK AREA  
 FORMER  
 722 FOLGER AVE  
 BERKELEY CA 94617**

**CLEANUP  
 SITES**

Map Key	Number of Records	Direction	Distance (mi/ft)	Elev/Diff (ft)	Site	DB
---------	-------------------	-----------	------------------	----------------	------	----

**Global ID:** T0600191547 **Site Facility Type:** CLEANUP PROGRAM SITE  
**Status:** COMPLETED - CASE CLOSED **County:** ALAMEDA  
**Status Date:** 12/17/1996 **Latitude:** 37.8494237  
**Longitude:** -122.2938051  
**Data Source:** Cleanup Program Sites from GeoTracker Search; Cleanup Sites from GeoTracker Cleanup Sites Data Download

**Cleanup Sites from GeoTracker Cleanup Sites Data Download - Facilities Detail**

**RB Case No:** 01S0489 **CUF Case:** NO  
**Local Case No:** **Case Worker:** UUU  
**Begin Date:** 2/17/1988 **File Location:**  
**Stop Method:**  
**Lead Agency:** SAN FRANCISCO BAY RWQCB (REGION 2)  
**Local Agency:**  
**Potential COC:** Diesel  
**Potential Media of Concern:** Soil  
**How Discovered:** Tank Closure  
**How Discovered Description:**  
**Stop Description:**  
**Calwater Watershed Name:** Bay Bridges - Berkeley (203.30)  
**DWR GW Subbasin Name:** Santa Clara Valley - East Bay Plain (2-009.04)  
**Disadvantaged Community:**  
**Site History:**

**Cleanup Sites from GeoTracker Cleanup Sites Data Download - Regulatory Acitivity**

**Action Type:** RESPONSE  
**Date :** 1995-08-02 00:00:00  
**Action:** Monitoring Report - Quarterly  
  
**Action Type:** Other  
**Date :** 1988-02-17 00:00:00  
**Action:** Leak Reported

**Cleanup Sites from GeoTracker Cleanup Sites Data Download - Status History**

**Status:** Completed - Case Closed  
**Status Date:** 1996-12-17 00:00:00  
  
**Status:** Open - Case Begin Date  
**Status Date:** 1988-02-17 00:00:00

**Cleanup Sites from GeoTracker Cleanup Sites Data Download - Regulatory Contacts**

**Contact Type:** Regional Board Caseworker **Address:** 1515 CLAY ST SUITE 1400  
**Contact Name:** Regional Water Board **City:** OAKLAND  
**Phone No:**  
**Organization Name:** SAN FRANCISCO BAY RWQCB (REGION 2)  
**Email:**

**Cleanup Program Sites from GeoTracker Search - Regulatory Profile (as of Feb 24, 2020)**

**Project Status:** **WDR Place Type:**  
**CUF Claim:** **WDR File:**  
**CUF Priority Assign:** **WDR Order:**  
**CUF Amount Paid:** **File Location:**  
**Facility Type:** **Composting Method:**  
**User Defined Beneficial Use:**  
**Designated Beneficial Use:** MUN, AGR, IND, PROC  
**Designated Beneficial Use Desc:** Municipal and Domestic Supply, Agricultural Supply, Industrial Service Supply, Industrial Process Supply  
**Project Oversight Agencies:**

Map Key	Number of Records	Direction	Distance (mi/ft)	Elev/Diff (ft)	Site	DB
---------	-------------------	-----------	------------------	----------------	------	----

**Report Link:** [https://geotracker.waterboards.ca.gov/profile\\_report?global\\_id=T0600191547](https://geotracker.waterboards.ca.gov/profile_report?global_id=T0600191547)  
**Cleanup Status Detail:** COMPLETED - CASE CLOSED AS OF 12/17/1996  
**Cleanup History Link:** [https://geotracker.waterboards.ca.gov/profile\\_report\\_include?global\\_id=T0600191547&tabname=regulatoryhistory](https://geotracker.waterboards.ca.gov/profile_report_include?global_id=T0600191547&tabname=regulatoryhistory)  
**Potential COC:** DIESEL  
**Potential Media of Concern:** SOIL  
**GW Monitoring Freq:**  
**DWR GW Sub Basin:** Santa Clara Valley - East Bay Plain (2-009.04)  
**Calwater Watershed Name:** Bay Bridges - Berkeley (203.30)  
**Post Closure Site Management:**  
**Future Land Use:**  
**Cleanup Oversight Agencies:** SAN FRANCISCO BAY RWQCB (REGION 2) (LEAD) - CASE #: 01S0489  
CASEWORKER: Regional Water Board  
ALAMEDA COUNTY LOP

**Site History:**

No site history available

**Sites from GeoTracker Search - Regulatory Activities (as of Feb 24, 2020)**

**Action Type:** Response Requested - Reports  
**Action Date:** 8/2/1995  
**Received Issue Date:** 8/2/1995  
**Action:** Monitoring Report - Quarterly  
**Doc Link:** [https://geotracker.waterboards.ca.gov/view\\_documents\\_all?global\\_id=T0600191547&doc\\_id=5942471](https://geotracker.waterboards.ca.gov/view_documents_all?global_id=T0600191547&doc_id=5942471)  
**Title Description Comments:**

Groundwater Monitoring Event June 1995

**Action Type:** Leak Action  
**Action Date:** 2/17/1988  
**Received Issue Date:**  
**Action:** Leak Reported  
**Doc Link:**  
**Title Description Comments:**

**Sites from GeoTracker Search - Documents (as of Feb 24, 2020)**

**Document Type:** Monitoring Reports  
**Document Date:** 8/2/1995  
**Size :** 9,537 KB  
**Title:** GROUNDWATER MONITORING EVENT JUNE 1995 - GROUNDWATER MONITORING EVENT JUNE 1995  
**Title Link:** [https://geotracker.waterboards.ca.gov/regulators/deliverable\\_documents/8278918206/Groundwater%20Monitoring%20Event%20June%201995%2Epdf](https://geotracker.waterboards.ca.gov/regulators/deliverable_documents/8278918206/Groundwater%20Monitoring%20Event%20June%201995%2Epdf)  
**Type:** MONITORING REPORT - QUARTERLY  
**Submitted:**  
**Submitted By:** SUNNY GRUNLOH (REGULATOR)

**Sites from GeoTracker Search - Cleanup Status History (as of Feb 24, 2020)**

**Status:** Completed - Case Closed  
**Date :** 12/17/1996  
**Status:** Open - Case Begin Date  
**Date :** 2/17/1988

<a href="#">204</a>	1 of 1	NNE	0.38 / 2,009.70	56.88 / 25	KAPLAN PROPERTY 2234 SAN PABLO AVE BERKELEY CA 94704	DELISTED LST
---------------------	--------	-----	--------------------	---------------	--	-----------------

**Delisted Leaking Storage Tanks**

**Global ID:** T0600100785 **Comments Deadline:**

Map Key	Number of Records	Direction	Distance (mi/ft)	Elev/Diff (ft)	Site	DB
---------	-------------------	-----------	------------------	----------------	------	----

<b>Case Type:</b>	LUST Cleanup Site	<b>CUF Case:</b>	NO
<b>Status:</b>	Open - Inactive	<b>Begin Date:</b>	1987-05-15 00:00:00
<b>Status Date:</b>	2014-03-04 00:00:00	<b>How Discovered:</b>	Tank Closure
<b>RB Case No:</b>	01-0851	<b>Stop Method:</b>	
<b>Loc Case No:</b>	TT01-0851	<b>County:</b>	Alameda
<b>Case Worker:</b>	REL	<b>Latitude:</b>	37.865206
<b>Local Agency:</b>	BERKELEY, CITY OF	<b>Longitude:</b>	-122.291173
<b>Claim Case No:</b>			
<b>Site Name:</b>			
<b>Lead Agency:</b>	SAN FRANCISCO BAY RWQCB (REGION 2)		
<b>File Location:</b>			
<b>Cal Water Watershed Name:</b>	Bay Bridges - Berkeley (203.30)		
<b>DWR Groundwater Sub Basin:</b>	Santa Clara Valley - East Bay Plain (2-9.04)		
<b>Proposed UST Closure:</b>			
<b>Orig Address:</b>			
<b>Original Source:</b>	LUST		
<b>Record Date:</b>	14-AUG-2017		
<b>Contam of Concern:</b>			

Waste Oil / Motor / Hydraulic / Lubricating

**Potential Media Affected:**

Under Investigation

**How Discover Desc:**

**Stop Description:**

<a href="#">205</a>	1 of 1	ESE	0.38 / 2,031.79	48.79 / 17	SHELL BRANDED SERVICE STATION 1200 ASHBY AVENUE BERKELEY CA 94702	LUST
---------------------	--------	-----	--------------------	---------------	---	------

<b>Global ID:</b>	T0600167686	<b>County:</b>	ALAMEDA
<b>Status:</b>	COMPLETED - CASE CLOSED	<b>Latitude:</b>	37.852166
<b>Status Date:</b>	8/21/2008	<b>Longitude:</b>	-122.286583
<b>Case Type:</b>	LUST CLEANUP SITE		
<b>Date Source:</b>	LUST Cleanup Sites from GeoTracker Search; LUST Cleanup Sites from GeoTracker Cleanup Sites Data Download		

**LUST Cleanup Sites from GeoTracker Cleanup Sites Data Download - Facilities Detail**

<b>RB Case No:</b>	01-3567	<b>Potential COC:</b>	Gasoline
<b>Local Case No:</b>	Ashby1200	<b>How Discovered:</b>	Tank Closure
<b>Begin Date:</b>	2/23/2005	<b>Stop Method:</b>	Close and Remove Tank
<b>Lead Agency:</b>	BERKELEY, CITY OF	<b>Stop Description:</b>	Station demolished, all USTs removed
<b>Local Agency:</b>	BERKELEY, CITY OF	<b>Case Worker:</b>	GAF
<b>CUF Case:</b>	NO	<b>File Location:</b>	Local Agency
<b>Potential Media of Concern:</b>	Other Groundwater (uses other than drinking water), Soil		
<b>How Discovered Description:</b>			
<b>Calwater Watershed Name:</b>	Bay Bridges - Berkeley (203.30)		
<b>DWR GW Subbasin Name:</b>	Santa Clara Valley - East Bay Plain (2-009.04)		
<b>Disadvantaged Community:</b>			
<b>Site History:</b>			

**Regulatory Activity**

<b>Action Type:</b>	RESPONSE
<b>Date :</b>	10/23/2014
<b>Action:</b>	Tank Removal Report / UST Sampling Report
<b>Action Type:</b>	ENFORCEMENT
<b>Date :</b>	8/21/2008
<b>Action:</b>	Closure/No Further Action Letter - #01-3567

Map Key	Number of Records	Direction	Distance (mi/ft)	Elev/Diff (ft)	Site	DB
---------	-------------------	-----------	------------------	----------------	------	----

**Action Type:** ENFORCEMENT  
**Date :** 7/24/2008  
**Action:** Closure/No Further Action Letter

**Action Type:** Other  
**Date :** 2/24/2005  
**Action:** Leak Reported

**Action Type:** REMEDIATION  
**Date :** 2/24/2005  
**Action:** Excavation

**Action Type:** REMEDIATION  
**Date :** 2/23/2005  
**Action:** Pump & Treat (P&T) Groundwater

**Action Type:** Other  
**Date :** 2/23/2005  
**Action:** Leak Stopped

**Action Type:** Other  
**Date :** 2/23/2005  
**Action:** Leak Discovery

**Regulatory Contacts**

<b>Contact Type:</b>	Regional Board Caseworker	<b>Address:</b>	1515 CLAY ST SUITE 1400
<b>Contact Name:</b>	Regional Water Board	<b>Email:</b>	
<b>City:</b>	OAKLAND	<b>Phone No:</b>	
<b>Organization Name:</b>	SAN FRANCISCO BAY RWQCB (REGION 2)		

<b>Contact Type:</b>	Local Agency Caseworker	<b>Address:</b>	2118 MILVIA STREET 3RD FLOOR
<b>Contact Name:</b>	GEOFFERY FIEDLER	<b>Email:</b>	gfiedler@ci.berkeley.ca.us
<b>City:</b>	BERKELEY	<b>Phone No:</b>	
<b>Organization Name:</b>	BERKELEY, CITY OF		

**Status History**

**Status:** Completed - Case Closed  
**Status Date:** 8/21/2008

**Status:** Open - Referred  
**Status Date:** 7/24/2008

**Status:** Open - Verification Monitoring  
**Status Date:** 1/24/2007

**Status:** Open - Site Assessment  
**Status Date:** 4/29/2005

**Status:** Open - Case Begin Date  
**Status Date:** 2/23/2005

**LUST Sites from GeoTracker Search - Regulatory Profile (as of Feb 24, 2020)**

<b>Site Facility Name:</b>	SHELL BRANDED SERVICE STATION	<b>Potential COC:</b>	GASOLINE
<b>Site Facility Type:</b>	LUST CLEANUP SITE	<b>Facility Type:</b>	
<b>Cleanup Status:</b>	COMPLETED - CASE CLOSED	<b>Composting Method:</b>	
<b>Project Status:</b>		<b>Address:</b>	1200 ASHBY AVENUE
<b>WDR Place Type:</b>		<b>City:</b>	BERKELEY
<b>WDR File:</b>		<b>Zip:</b>	94702
<b>WDR Order:</b>		<b>County:</b>	ALAMEDA
<b>CUF Priority Assig:</b>		<b>CUF Claim:</b>	
<b>CUF Amount Paid:</b>			

Map Key	Number of Records	Direction	Distance (mi/ft)	Elev/Diff (ft)	Site	DB
---------	-------------------	-----------	------------------	----------------	------	----

**File Location:** LOCAL AGENCY  
**Designated Beneficial Use:** MUN, AGR, IND, PROC  
**Project Oversight Agencies:**  
**Report Link:** [https://geotracker.waterboards.ca.gov/profile\\_report?global\\_id=T0600167686](https://geotracker.waterboards.ca.gov/profile_report?global_id=T0600167686)  
**Cleanup Status Detail:** COMPLETED - CASE CLOSED AS OF 8/21/2008  
**Cleanup History Link:** [https://geotracker.waterboards.ca.gov/profile\\_report\\_include?global\\_id=T0600167686&tabname=regulatoryhistory](https://geotracker.waterboards.ca.gov/profile_report_include?global_id=T0600167686&tabname=regulatoryhistory)  
**Potential Media of Concern:** OTHER GROUNDWATER (USES OTHER THAN DRINKING WATER), SOIL  
**User Defined Beneficial Use:**  
**DWR GW Sub Basin:** Santa Clara Valley - East Bay Plain (2-009.04)  
**Calwater Watershed Name:** Bay Bridges - Berkeley (203.30)  
**Post Closure Site Management:** NO EXCAVATION OF CONTAMINATED SOILS WITHOUT AGENCY REVIEW AND APPROVAL  
 NOTIFY PRIOR TO CHANGE IN LAND USE  
 NOTIFY PRIOR TO DEVELOPMENT  
 NOTIFY PRIOR TO SUBSURFACE WORK  
**Future Land Use:** COMMERCIAL  
**Cleanup Oversight Agencies:** BERKELEY, CITY OF (LEAD) - CASE #: Ashby1200  
 CASEWORKER: GEOFFERY FIEDLER  
 SAN FRANCISCO BAY RWQCB (REGION 2) - CASE #: 01-3567  
 CASEWORKER: Regional Water Board  
**Gndwater Monitoring Freque:**  
**Designated Beneficial Use** Municipal and Domestic Supply, Agricultural Supply, Industrial Service Supply, Industrial Process Supply  
**Desc:**  
**Site History:**

No site history available

**LUST Sites from GeoTracker Search - Cleanup Status History (as of Feb 24, 2020)**

**Status:** Completed - Case Closed  
**Date :** 8/21/2008

**Status:** Open - Referred  
**Date :** 7/24/2008

**Status:** Open - Verification Monitoring  
**Date :** 1/24/2007

**Status:** Open - Site Assessment  
**Date :** 4/29/2005

**Status:** Open - Case Begin Date  
**Date :** 2/23/2005

**LUST Sites from GeoTracker Search - Cleanup Action Report (as of Feb 24, 2020)**

**Action Type:** EXCAVATION **Begin Date:** 2/24/2005  
**Phase:** Soil **End Date:** 3/24/2005

**Contaminant Mass Removed:**  
**Description:** DETAILS PENDING SUBMITTAL OF TANK REMOVAL REPORT

**Action Type:** PUMP & TREAT (P&T) GROUNDWATER **Begin Date:** 2/23/2005  
**Phase:** Water **End Date:** 2/23/2005

**Contaminant Mass Removed:**  
**Description:** UST excavation area dewatered prior to backfilling with soil. No volume given in report of removal.

**LUST Sites from GeoTracker Search - Regulatory Activities (as of Feb 24, 2020)**

**Action Type:** Response Requested - Reports  
**Action Date:** 10/23/2014  
**Received Issue Date:** 10/23/2014  
**Action:** Tank Removal Report / UST Sampling Report  
**Doc Link:** [https://geotracker.waterboards.ca.gov/view\\_documents\\_all?global\\_id=T0600167686&doc\\_id=5821541](https://geotracker.waterboards.ca.gov/view_documents_all?global_id=T0600167686&doc_id=5821541)  
**Title Description Comments:**

Underground Storage Tank Removal Report

**Action Type:** Other Regulatory Actions  
**Action Date:** 8/21/2008  
**Received Issue Date:** 8/21/2008  
**Action:** Closure/No Further Action Letter - #01-3567  
**Doc Link:** [https://geotracker.waterboards.ca.gov/view\\_documents?global\\_id=T0600167686&enforcement\\_id=5984935&temptable=ENFORCEMENT](https://geotracker.waterboards.ca.gov/view_documents?global_id=T0600167686&enforcement_id=5984935&temptable=ENFORCEMENT)

**Title Description Comments:**

Closure Letter for 1200 Ashby Avenue, Berkeley

**Action Type:** Other Regulatory Actions  
**Action Date:** 7/24/2008  
**Received Issue Date:** 7/24/2008  
**Action:** Closure/No Further Action Letter  
**Doc Link:** [https://geotracker.waterboards.ca.gov/view\\_documents?global\\_id=T0600167686&enforcement\\_id=5982475&temptable=ENFORCEMENT](https://geotracker.waterboards.ca.gov/view_documents?global_id=T0600167686&enforcement_id=5982475&temptable=ENFORCEMENT)

**Title Description Comments:**

Local Agency Request for No Further Action

**Action Type:** Leak Action  
**Action Date:** 2/24/2005  
**Received Issue Date:**  
**Action:** Leak Reported  
**Doc Link:**

**Title Description Comments:**

**Action Type:** Cleanup Action  
**Action Date:** 2/24/2005  
**Received Issue Date:**  
**Action:** Excavation  
**Doc Link:**

**Title Description Comments:**

DETAILS PENDING SUBMITTAL OF TANK REMOVAL REPORT

**Action Type:** Leak Action  
**Action Date:** 2/23/2005  
**Received Issue Date:**  
**Action:** Leak Discovery  
**Doc Link:**

**Title Description Comments:**

**Action Type:** Leak Action  
**Action Date:** 2/23/2005  
**Received Issue Date:**  
**Action:** Leak Stopped  
**Doc Link:**

**Title Description Comments:**

**Action Type:** Cleanup Action  
**Action Date:** 2/23/2005  
**Received Issue Date:**  
**Action:** Pump & Treat (P&T) Groundwater  
**Doc Link:**

**Title Description Comments:**

UST excavation area dewatered prior to backfilling with soil. No volume given in report of removal.

**LUST Sites from GeoTracker Search - Site Maps (as of Feb 24, 2020)**



<i>Map Key</i>	<i>Number of Records</i>	<i>Direction</i>	<i>Distance (mi/ft)</i>	<i>Elev/Diff (ft)</i>	<i>Site</i>	<i>DB</i>
<b>Title:</b>					GEO_MAP	
<b>Link:</b>					<a href="https://geotracker.waterboards.ca.gov/esi/uploads/geo_map/3549455761/T0600167686.PDF">https://geotracker.waterboards.ca.gov/esi/uploads/geo_map/3549455761/T0600167686.PDF</a>	
<b>Size :</b>					155 KB	
<b>Submitted By:</b>					GHD (CONTRACTOR)	
<b>Submitted:</b>					10/24/2014*	
<b>Title:</b>					GEO_BORE (MW-3)	
<b>Link:</b>					<a href="https://geotracker.waterboards.ca.gov/esi/uploads/geo_bore/2546508610/T0600167686.pdf">https://geotracker.waterboards.ca.gov/esi/uploads/geo_bore/2546508610/T0600167686.pdf</a>	
<b>Size :</b>					63 KB	
<b>Submitted By:</b>					GHD (CONTRACTOR)	
<b>Submitted:</b>					1/15/2007	
<b>Title:</b>					GEO_BORE (MW-4)	
<b>Link:</b>					<a href="https://geotracker.waterboards.ca.gov/esi/uploads/geo_bore/9128848016/T0600167686.pdf">https://geotracker.waterboards.ca.gov/esi/uploads/geo_bore/9128848016/T0600167686.pdf</a>	
<b>Size :</b>					63 KB	
<b>Submitted By:</b>					GHD (CONTRACTOR)	
<b>Submitted:</b>					1/15/2007	
<b>Title:</b>					GEO_BORE (MW-1)	
<b>Link:</b>					<a href="https://geotracker.waterboards.ca.gov/esi/uploads/geo_bore/4016909539/T0600167686.pdf">https://geotracker.waterboards.ca.gov/esi/uploads/geo_bore/4016909539/T0600167686.pdf</a>	
<b>Size :</b>					68 KB	
<b>Submitted By:</b>					GHD (CONTRACTOR)	
<b>Submitted:</b>					1/15/2007	
<b>Title:</b>					GEO_BORE (MW-5)	
<b>Link:</b>					<a href="https://geotracker.waterboards.ca.gov/esi/uploads/geo_bore/4175977945/T0600167686.pdf">https://geotracker.waterboards.ca.gov/esi/uploads/geo_bore/4175977945/T0600167686.pdf</a>	
<b>Size :</b>					59 KB	
<b>Submitted By:</b>					GHD (CONTRACTOR)	
<b>Submitted:</b>					1/15/2007	
<b>Title:</b>					GEO_MAP	
<b>Link:</b>					<a href="https://geotracker.waterboards.ca.gov/esi/uploads/geo_map/5588819742/T0600167686.pdf">https://geotracker.waterboards.ca.gov/esi/uploads/geo_map/5588819742/T0600167686.pdf</a>	
<b>Size :</b>					246 KB	
<b>Submitted By:</b>					GHD (CONTRACTOR)	
<b>Submitted:</b>					1/15/2007	
<b>Title:</b>					GEO_BORE (MW-2)	
<b>Link:</b>					<a href="https://geotracker.waterboards.ca.gov/esi/uploads/geo_bore/9230471551/T0600167686.pdf">https://geotracker.waterboards.ca.gov/esi/uploads/geo_bore/9230471551/T0600167686.pdf</a>	
<b>Size :</b>					65 KB	
<b>Submitted By:</b>					GHD (CONTRACTOR)	
<b>Submitted:</b>					1/15/2007	
<b>Title:</b>					GEO_BORE (SB-8)	
<b>Link:</b>					<a href="https://geotracker.waterboards.ca.gov/esi/uploads/geo_bore/3741880118/T0600167686.pdf">https://geotracker.waterboards.ca.gov/esi/uploads/geo_bore/3741880118/T0600167686.pdf</a>	
<b>Size :</b>					124 KB	
<b>Submitted By:</b>					GHD (CONTRACTOR)	
<b>Submitted:</b>					6/7/2006	
<b>Title:</b>					GEO_MAP	
<b>Link:</b>					<a href="https://geotracker.waterboards.ca.gov/esi/uploads/geo_map/8323866128/T0600167686.pdf">https://geotracker.waterboards.ca.gov/esi/uploads/geo_map/8323866128/T0600167686.pdf</a>	
<b>Size :</b>					233 KB	
<b>Submitted By:</b>					GHD (CONTRACTOR)	
<b>Submitted:</b>					6/7/2006	
<b>Title:</b>					GEO_BORE (SB-2)	
<b>Link:</b>					<a href="https://geotracker.waterboards.ca.gov/esi/uploads/geo_bore/8119108438/T0600167686.pdf">https://geotracker.waterboards.ca.gov/esi/uploads/geo_bore/8119108438/T0600167686.pdf</a>	
<b>Size :</b>					135 KB	
<b>Submitted By:</b>					GHD (CONTRACTOR)	
<b>Submitted:</b>					6/7/2006	
<b>Title:</b>					GEO_BORE (SB-9)	
<b>Link:</b>					<a href="https://geotracker.waterboards.ca.gov/esi/uploads/geo_bore/8236739933/T0600167686.pdf">https://geotracker.waterboards.ca.gov/esi/uploads/geo_bore/8236739933/T0600167686.pdf</a>	
<b>Size :</b>					124 KB	
<b>Submitted By:</b>					GHD (CONTRACTOR)	
<b>Submitted:</b>					6/7/2006	
<b>Title:</b>					GEO_BORE (SB-5)	
<b>Link:</b>					<a href="https://geotracker.waterboards.ca.gov/esi/uploads/geo_bore/8187909781/T0600167686.pdf">https://geotracker.waterboards.ca.gov/esi/uploads/geo_bore/8187909781/T0600167686.pdf</a>	

<b>Map Key</b>	<b>Number of Records</b>	<b>Direction</b>	<b>Distance (mi/ft)</b>	<b>Elev/Diff (ft)</b>	<b>Site</b>	<b>DB</b>
<b>Size :</b>			127 KB			
<b>Submitted By:</b>			GHD (CONTRACTOR)			
<b>Submitted:</b>			6/7/2006			
<b>Title:</b>			GEO_BORE (SB-1)			
<b>Link:</b>			https://geotracker.waterboards.ca.gov/esi/uploads/geo_bore/8399809122/T0600167686.pdf			
<b>Size :</b>			161 KB			
<b>Submitted By:</b>			GHD (CONTRACTOR)			
<b>Submitted:</b>			6/7/2006			
<b>Title:</b>			GEO_BORE (SB-4)			
<b>Link:</b>			https://geotracker.waterboards.ca.gov/esi/uploads/geo_bore/8761808633/T0600167686.pdf			
<b>Size :</b>			137 KB			
<b>Submitted By:</b>			GHD (CONTRACTOR)			
<b>Submitted:</b>			6/7/2006			
<b>Title:</b>			GEO_BORE (SB-3)			
<b>Link:</b>			https://geotracker.waterboards.ca.gov/esi/uploads/geo_bore/8172764420/T0600167686.pdf			
<b>Size :</b>			154 KB			
<b>Submitted By:</b>			GHD (CONTRACTOR)			
<b>Submitted:</b>			6/7/2006			
<b>Title:</b>			GEO_BORE (SB-6)			
<b>Link:</b>			https://geotracker.waterboards.ca.gov/esi/uploads/geo_bore/2294843375/T0600167686.pdf			
<b>Size :</b>			129 KB			
<b>Submitted By:</b>			GHD (CONTRACTOR)			
<b>Submitted:</b>			6/7/2006			
<b>Title:</b>			GEO_BORE (SB-7)			
<b>Link:</b>			https://geotracker.waterboards.ca.gov/esi/uploads/geo_bore/3113462150/T0600167686.pdf			
<b>Size :</b>			145 KB			
<b>Submitted By:</b>			GHD (CONTRACTOR)			
<b>Submitted:</b>			6/7/2006			
<b>Title:</b>			GEO_BORE (SB-8)			
<b>Link:</b>			https://geotracker.waterboards.ca.gov/esi/uploads/geo_bore/6586652994/T0600167686.pdf			
<b>Size :</b>			158 KB			
<b>Submitted By:</b>			GHD (CONTRACTOR)			
<b>Submitted:</b>			6/7/2006			
<b>Title:</b>			GEO_MAP			
<b>Link:</b>			https://geotracker.waterboards.ca.gov/esi/uploads/geo_map/3976850211/T0600167686.pdf			
<b>Size :</b>			162 KB			
<b>Submitted By:</b>			GHD (CONTRACTOR)			
<b>Submitted:</b>			12/22/2005			

**LUST Sites from GeoTracker Search - Documents (as of Feb 24, 2020)**

<b>Document Type:</b>	Site Documents	<b>Size :</b>	5,541 KB
<b>Document Date:</b>	10/23/2014*	<b>Submitted By:</b>	GHD (CONTRACTOR)
<b>Type:</b>	TANK REMOVAL REPORT / UST SAMPLING REPORT	<b>Submitted:</b>	
<b>Title:</b>	UNDERGROUND STORAGE TANK REMOVAL REPORT		
<b>Title Link:</b>	https://geotracker.waterboards.ca.gov/esi/uploads/geo_report/4303595840/T0600167686.PDF		
<b>Document Type:</b>	Site Documents	<b>Size :</b>	
<b>Document Date:</b>	10/23/2014	<b>Submitted By:</b>	(REGULATOR)
<b>Type:</b>	TANK REMOVAL REPORT / UST SAMPLING REPORT	<b>Submitted:</b>	
<b>Title:</b>	UNDERGROUND STORAGE TANK REMOVAL REPORT		
<b>Title Link:</b>	https://geotracker.waterboards.ca.gov/view_documents?global_id=T0600167686&document_id=5821541		
<b>Document Type:</b>	Site Documents	<b>Size :</b>	679 KB
<b>Document Date:</b>	2/27/2009	<b>Submitted By:</b>	GHD (CONTRACTOR)
<b>Type:</b>	WELL DESTRUCTION REPORT	<b>Submitted:</b>	
<b>Title:</b>	WELL DESTRUCTION REPORT		
<b>Title Link:</b>	https://geotracker.waterboards.ca.gov/esi/uploads/geo_report/3749435901/T0600167686.PDF		

Map Key	Number of Records	Direction	Distance (mi/ft)	Elev/Diff (ft)	Site	DB
<b>Document Type:</b>	Site Documents				<b>Size :</b>	
<b>Document Date:</b>	8/21/2008				<b>Submitted By:</b>	CHERIE MCCAULOU (REGULATOR)
<b>Type:</b>	CLOSURE/NO FURTHER ACTION LETTER				<b>Submitted:</b>	
<b>Title:</b>	CLOSURE LETTER FOR 1200 ASHBY AVENUE, BERKELEY					
<b>Title Link:</b>	<a href="https://geotracker.waterboards.ca.gov/view_documents?global_id=T0600167686&amp;enforcement_id=5984935">https://geotracker.waterboards.ca.gov/view_documents?global_id=T0600167686&amp;enforcement_id=5984935</a>					
<b>Document Type:</b>	Site Documents				<b>Size :</b>	
<b>Document Date:</b>	7/24/2008				<b>Submitted By:</b>	(REGULATOR)
<b>Type:</b>	CLOSURE/NO FURTHER ACTION LETTER				<b>Submitted:</b>	
<b>Title:</b>	LOCAL AGENCY REQUEST FOR NO FURTHER ACTION					
<b>Title Link:</b>	<a href="https://geotracker.waterboards.ca.gov/view_documents?global_id=T0600167686&amp;enforcement_id=5982475">https://geotracker.waterboards.ca.gov/view_documents?global_id=T0600167686&amp;enforcement_id=5982475</a>					
<b>Document Type:</b>	Monitoring Reports				<b>Size :</b>	816 KB
<b>Document Date:</b>	6/25/2008				<b>Submitted By:</b>	GHD (CONTRACTOR)
<b>Type:</b>	MONITORING REPORT - QUARTERLY				<b>Submitted:</b>	
<b>Title:</b>	1Q08 GW MON RPT ADDENDUM					
<b>Title Link:</b>	<a href="https://geotracker.waterboards.ca.gov/esi/uploads/geo_report/8627775430/T0600167686.PDF">https://geotracker.waterboards.ca.gov/esi/uploads/geo_report/8627775430/T0600167686.PDF</a>					
<b>Document Type:</b>	Monitoring Reports				<b>Size :</b>	2,016 KB
<b>Document Date:</b>	5/15/2008				<b>Submitted By:</b>	GHD (CONTRACTOR)
<b>Type:</b>	MONITORING REPORT - QUARTERLY				<b>Submitted:</b>	
<b>Title:</b>	1Q08 GW MON RPT					
<b>Title Link:</b>	<a href="https://geotracker.waterboards.ca.gov/esi/uploads/geo_report/5469466269/T0600167686.PDF">https://geotracker.waterboards.ca.gov/esi/uploads/geo_report/5469466269/T0600167686.PDF</a>					
<b>Document Type:</b>	Monitoring Reports				<b>Size :</b>	3,158 KB
<b>Document Date:</b>	2/13/2008				<b>Submitted By:</b>	GHD (CONTRACTOR)
<b>Type:</b>	MONITORING REPORT - QUARTERLY				<b>Submitted:</b>	
<b>Title:</b>	GROUNDWATER MONITORING REPORT - FOURTH QUARTER 2007					
<b>Title Link:</b>	<a href="https://geotracker.waterboards.ca.gov/esi/uploads/geo_report/1864394962/T0600167686.PDF">https://geotracker.waterboards.ca.gov/esi/uploads/geo_report/1864394962/T0600167686.PDF</a>					
<b>Document Type:</b>	Monitoring Reports				<b>Size :</b>	2,092 KB
<b>Document Date:</b>	11/15/2007				<b>Submitted By:</b>	GHD (CONTRACTOR)
<b>Type:</b>	MONITORING REPORT - QUARTERLY				<b>Submitted:</b>	
<b>Title:</b>	GROUNDWATER MONITORING REPORT - THIRD QUARTER 2007					
<b>Title Link:</b>	<a href="https://geotracker.waterboards.ca.gov/esi/uploads/geo_report/2055973887/T0600167686.PDF">https://geotracker.waterboards.ca.gov/esi/uploads/geo_report/2055973887/T0600167686.PDF</a>					
<b>Document Type:</b>	Site Documents				<b>Size :</b>	2,986 KB
<b>Document Date:</b>	6/4/2007				<b>Submitted By:</b>	GHD (CONTRACTOR)
<b>Type:</b>	REPORTS - OTHER				<b>Submitted:</b>	
<b>Title:</b>	HISTORICAL DATA REVIEW					
<b>Title Link:</b>	<a href="https://geotracker.waterboards.ca.gov/esi/uploads/geo_report/6110066294/T0600167686.PDF">https://geotracker.waterboards.ca.gov/esi/uploads/geo_report/6110066294/T0600167686.PDF</a>					
<b>Document Type:</b>	Monitoring Reports				<b>Size :</b>	1,286 KB
<b>Document Date:</b>	5/15/2007				<b>Submitted By:</b>	GHD (CONTRACTOR)
<b>Type:</b>	MONITORING REPORT - QUARTERLY				<b>Submitted:</b>	
<b>Title:</b>	FIRST QUARTER 2007 GROUNDWATER MONITORING REPORT					
<b>Title Link:</b>	<a href="https://geotracker.waterboards.ca.gov/esi/uploads/geo_report/7215286076/T0600167686.PDF">https://geotracker.waterboards.ca.gov/esi/uploads/geo_report/7215286076/T0600167686.PDF</a>					
<b>Document Type:</b>	Site Documents				<b>Size :</b>	1,111 KB
<b>Document Date:</b>	2/28/2007				<b>Submitted By:</b>	GHD (CONTRACTOR)
<b>Type:</b>	WORKPLANS - INVESTIGATION WP				<b>Submitted:</b>	
<b>Title:</b>	WORK PLAN TO CONDUCT ADDITIONAL SITE INVESTIGATION					
<b>Title Link:</b>	<a href="https://geotracker.waterboards.ca.gov/esi/uploads/geo_report/4313938975/T0600167686.PDF">https://geotracker.waterboards.ca.gov/esi/uploads/geo_report/4313938975/T0600167686.PDF</a>					
<b>Document Type:</b>	Monitoring Reports				<b>Size :</b>	3,797 KB
<b>Document Date:</b>	1/15/2007				<b>Submitted By:</b>	GHD (CONTRACTOR)
<b>Type:</b>	MONITORING REPORT - QUARTERLY				<b>Submitted:</b>	
<b>Title:</b>	SITE INVESTIGATION AND WELL DESTRUCTION REPORT					
<b>Title Link:</b>	<a href="https://geotracker.waterboards.ca.gov/esi/uploads/geo_report/1172276139/T0600167686.PDF">https://geotracker.waterboards.ca.gov/esi/uploads/geo_report/1172276139/T0600167686.PDF</a>					
<b>Document Type:</b>	Site Documents				<b>Size :</b>	10,749 KB
<b>Document Date:</b>	6/7/2006				<b>Submitted By:</b>	GHD (CONTRACTOR)
<b>Type:</b>	REPORTS - INVESTIGATION RPT.				<b>Submitted:</b>	
<b>Title:</b>	GROUND PENETRATING RADAR SURVEY, SUBSURFACE INVESTIGATION, AND PIPING REMOVAL REPORT AND WELL INSTALLATION WORK PLAN, PART 2					
<b>Title Link:</b>	<a href="https://geotracker.waterboards.ca.gov/esi/uploads/geo_report/7883529484/T0600167686.PDF">https://geotracker.waterboards.ca.gov/esi/uploads/geo_report/7883529484/T0600167686.PDF</a>					
<b>Document Type:</b>	Site Documents				<b>Size :</b>	10,489 KB
<b>Document Date:</b>	6/7/2006				<b>Submitted By:</b>	GHD (CONTRACTOR)

Map Key	Number of Records	Direction	Distance (mi/ft)	Elev/Diff (ft)	Site	DB
---------	-------------------	-----------	------------------	----------------	------	----

<b>Type:</b>	REPORTS - INVESTIGATION RPT.	<b>Submitted:</b>				
<b>Title:</b>	GROUND PENETRATING RADAR SURVEY, SUBSURFACE INVESTIGATION, AND PIPING REMOVAL REPORT AND WELL INSTALLATION WORK PLAN PART 1					
<b>Title Link:</b>	https://geotracker.waterboards.ca.gov/esi/uploads/geo_report/6852521598/T0600167686.PDF					
<b>Document Type:</b>	Site Documents	<b>Size :</b>	2,137 KB			
<b>Document Date:</b>	5/18/2006	<b>Submitted By:</b>	GHD (CONTRACTOR)			
<b>Type:</b>	REPORTS - TANK REMOVAL RPT.	<b>Submitted:</b>				
<b>Title:</b>	UNDERGROUND STORAGE TANK, DISPENSER, AND PIPING REMOVAL AND SOIL SAMPLING REPORT					
<b>Title Link:</b>	https://geotracker.waterboards.ca.gov/esi/uploads/geo_report/6074003458/T0600167686.PDF					
<b>Document Type:</b>	Site Documents	<b>Size :</b>	278 KB			
<b>Document Date:</b>	1/19/2006	<b>Submitted By:</b>	GHD (CONTRACTOR)			
<b>Type:</b>	WORKPLANS - INVESTIGATION WP	<b>Submitted:</b>				
<b>Title:</b>	ADDENDUM TO SUBSURFACE INVESTIGATION WORK PLAN					
<b>Title Link:</b>	https://geotracker.waterboards.ca.gov/esi/uploads/geo_report/7977521598/T0600167686.PDF					
<b>Document Type:</b>	Site Documents	<b>Size :</b>	2,030 KB			
<b>Document Date:</b>	12/6/2005	<b>Submitted By:</b>	GHD (CONTRACTOR)			
<b>Type:</b>	WORKPLANS - INVESTIGATION WP	<b>Submitted:</b>				
<b>Title:</b>	SUBSURFACE INVESTIGATION WORK PLAN					
<b>Title Link:</b>	https://geotracker.waterboards.ca.gov/esi/uploads/geo_report/3614988029/T0600167686.PDF					

<a href="#">206</a>	1 of 1	SE	0.41 / 2,148.95	42.48 / 10	CLASSIC ILLUMINATION 1049 FOLGER AVE BERKELEY CA 94710	DELISTED HAZ
---------------------	--------	----	--------------------	---------------	--	-----------------

**Siteid:** 419237  
**Latitude:** 37.850759  
**Longitude:** -122.287577  
**Original Source:** CHAZ  
**Record Date:** 30-MAY-2017

<a href="#">207</a>	1 of 4	NNW	0.41 / 2,156.65	18.31 / -14	TRIANGLE COATINGS 2222 THIRD STREET BERKELEY CA 94710	VCP
---------------------	--------	-----	--------------------	----------------	---	-----

<b>Estor/EPA ID:</b>	60000938	<b>Permit Renewal Lead:</b>				
<b>Site Code:</b>	201728	<b>Project Manager:</b>				
<b>Nat Priority List:</b>	NO	<b>Supervisor:</b>				
<b>Acres:</b>	2.5 ACRES	<b>Public Partici Spclst:</b>				
<b>Special Program:</b>	VOLUNTARY CLEANUP PROGRAM	<b>Census Tract:</b>	6001422000			
<b>Funding:</b>	SITE PROPONENT	<b>County:</b>	ALAMEDA			
<b>Assembly District:</b>	15	<b>Latitude:</b>	37.8640996666666			
<b>Senate District:</b>	09	<b>Longitude:</b>	-122.300605			
<b>School District:</b>						
<b>APN:</b>	NONE SPECIFIED					
<b>Cleanup Status:</b>	REFER: LOCAL AGENCY AS OF 7/18/2008					
<b>Cleanup Oversight Agencies:</b>	BERKELEY, CITY OF - LEAD AGENCY;DTSC - SITE CLEANUP PROGRAM					
<b>Site Type:</b>	VOLUNTARY CLEANUP					
<b>Office:</b>	CLEANUP BERKELEY					
<b>Past Use that Caused Contam:</b>	NONE SPECIFIED					
<b>Potential Media Affected:</b>	NONE SPECIFIED					
<b>Potential Contamin of Concern:</b>						

NONE SPECIFIED

**Site History:**

In 1979, Aquatic Park Science Center, LLC acquired parcel 56-1952-2-1 parcel and leased it to various tenants including paint, forensic product testing and biotechnology companies. DTSC requested that a Preliminary Endangerment Assessment (PEA) be conducted for the parcel based on its use. The 8.2-acre parcel was divided into four areas (Area 1, 2, 3 and 4) during the PEA investigation. Areas 1,2 and 4 cover about 5.7 acres and Area 3 is about 2.5 acres. Based on the findings of the PEA, DTSC issued a no further action letter for Areas 1,2 and 3. Aquatic Park Science Center Site includes Areas 1,2 and 4 and has a separate EnviroStor entry.

Triangle Coatings Site includes Area 3 where TPH contamination was found during the PEA investigation. Triangle Coatings occupied Area 3 until 1984 and manufactured paints using solvents, pigments, and resin. The PEA report recommends removal of TPH contaminated soil at two locations in Area 3.

<b>Map Key</b>	<b>Number of Records</b>	<b>Direction</b>	<b>Distance (mi/ft)</b>	<b>Elev/Diff (ft)</b>	<b>Site</b>	<b>DB</b>
----------------	--------------------------	------------------	-------------------------	-----------------------	-------------	-----------

The TPH contamination appears to be associated with the former underground storage tanks that were removed from this area in 1999 under City's oversight. DTSC referred the TPH contamination in Area 3 to the City of Berkeley, Toxics Management Division.

**Status:** REFER: LOCAL AGENCY  
**Program Type:** VOLUNTARY CLEANUP  
**CalEnviroScreen Score:** 76-80%  
**Summary Link:** [http://www.envirostor.dtsc.ca.gov/public/profile\\_report?global\\_id=60000938](http://www.envirostor.dtsc.ca.gov/public/profile_report?global_id=60000938)

**Completed Activities**

**Title:** PEA Workplan Implementation  
**Title Link:**  
**Area Name:**  
**Area Link:**  
**Sub Area:**  
**Sub Area Link:**  
**Document Type:** Fieldwork  
**Date Completed:** 1/31/2008  
**Comments:** Completed field sampling and survey.

**Title:** Preliminary Endangerment Assessment Workplan  
**Title Link:** [http://www.envirostor.dtsc.ca.gov/public/final\\_documents2?global\\_id=60000938&doc\\_id=6020026](http://www.envirostor.dtsc.ca.gov/public/final_documents2?global_id=60000938&doc_id=6020026)  
**Area Name:**  
**Area Link:**  
**Sub Area:**  
**Sub Area Link:**  
**Document Type:** Preliminary Endangerment Assessment Workplan  
**Date Completed:** 9/28/2007  
**Comments:** Approved PEA Workplan

**Title:** Site Screening  
**Title Link:** [http://www.envirostor.dtsc.ca.gov/public/final\\_documents2?global\\_id=60000938&doc\\_id=6020028](http://www.envirostor.dtsc.ca.gov/public/final_documents2?global_id=60000938&doc_id=6020028)  
**Area Name:**  
**Area Link:**  
**Sub Area:**  
**Sub Area Link:**  
**Document Type:** Site Screening  
**Date Completed:** 3/29/2006  
**Comments:** Completed site screening. PEA recommended.

**Title:** Preliminary Endangerment Assessment Report  
**Title Link:** [http://www.envirostor.dtsc.ca.gov/public/final\\_documents2?global\\_id=60000938&doc\\_id=6020031](http://www.envirostor.dtsc.ca.gov/public/final_documents2?global_id=60000938&doc_id=6020031)  
**Area Name:**  
**Area Link:**  
**Sub Area:**  
**Sub Area Link:**  
**Document Type:** Preliminary Endangerment Assessment Report  
**Date Completed:** 7/18/2008  
**Comments:**

**Title:** VCA Invite  
**Title Link:** [http://www.envirostor.dtsc.ca.gov/public/final\\_documents2?global\\_id=60000938&enforcement\\_id=6012593](http://www.envirostor.dtsc.ca.gov/public/final_documents2?global_id=60000938&enforcement_id=6012593)  
**Area Name:**  
**Area Link:**  
**Sub Area:**  
**Sub Area Link:**  
**Document Type:** Voluntary Cleanup Consultation  
**Date Completed:** 8/24/2006  
**Comments:** Issued VCA invite letter to site owner.

**Title:** Voluntary Cleanup Agreement  
**Title Link:** [http://www.envirostor.dtsc.ca.gov/public/final\\_documents2?global\\_id=60000938&enforcement\\_id=6012592](http://www.envirostor.dtsc.ca.gov/public/final_documents2?global_id=60000938&enforcement_id=6012592)  
**Area Name:**  
**Area Link:**  
**Sub Area:**  
**Sub Area Link:**  
**Document Type:** Voluntary Cleanup Agreement

Map Key	Number of Records	Direction	Distance (mi/ft)	Elev/Diff (ft)	Site	DB
---------	-------------------	-----------	------------------	----------------	------	----

**Date Completed:** 4/25/2007  
**Comments:** VCA executed.

<a href="#">207</a>	2 of 4	NNW	0.41 / 2,156.65	18.31 / -14	AQUATIC PARK SCIENCE CENTER 2222 3RD STREET BERKELEY CA 94710	VCP
---------------------	--------	-----	--------------------	----------------	---	-----

<b>Estor/EPA ID:</b>	70000105	<b>Permit Renewal Lead:</b>	
<b>Site Code:</b>	201728	<b>Project Manager:</b>	
<b>Nat Priority List:</b>	NO	<b>Supervisor:</b>	MARK PIROS
<b>Acres:</b>	5.7 ACRES	<b>Public Partici Spclst:</b>	
<b>Special Program:</b>	VOLUNTARY CLEANUP PROGRAM	<b>Census Tract:</b>	6001422000
<b>Funding:</b>	SITE PROPONENT	<b>County:</b>	ALAMEDA
<b>Assembly District:</b>	15	<b>Latitude:</b>	37.8649732749445
<b>Senate District:</b>	09	<b>Longitude:</b>	-122.300965029639
<b>School District:</b>			
<b>APN:</b>	56-1952-2-1		
<b>Cleanup Status:</b>	NO FURTHER ACTION AS OF 7/18/2008		
<b>Cleanup Oversight Agencies:</b>	BERKELEY, CITY OF;DTSC - SITE CLEANUP PROGRAM - LEAD AGENCY		
<b>Site Type:</b>	VOLUNTARY CLEANUP		
<b>Office:</b>	CLEANUP BERKELEY		
<b>Past Use that Caused Contam:</b>	MANUFACTURING - PAINT		
<b>Potential Media Affected:</b>	OTHER GROUNDWATER AFFECTED (USES OTHER THAN DRINKING WATER)		
<b>Potential Contamin of Concern:</b>			

ARSENIC, LEAD, POLYCHLORINATED BIPHENYLS (PCBS, SEE IRIS)

**Site History:**

In 1979, Aquatic Park Science Center, LLC acquired parcel 56-1952-2-1 parcel and leased it to various tenants including paint, forensic product testing and biotechnology companies. DTSC requested that a Preliminary Endangerment Assessment (PEA) be conducted for the parcel based on its use. The 8.2-acre parcel was divided into four areas (Area 1, 2, 3 and 4)during the PEA investigation. Areas 1,2 and 4 cover about 5.7 acres and Area 3 is about 2.5 acres. Aquatic Park Science Center Site includes Areas 1,2 and 4. Based on the findings of the PEA, DTSC issued a no further action letter for Areas 1,2 and 3.

Triangle Coatings Site includes Area 3 and has a separate EnviroStor entry. Triangle Coatings occupied Area 3 until 1984 and manufactured paints using solvents, pigments, and resin. TPH contamination was found during the PEA investigation and the PEA report recommends removal of TPH contaminated soil at two locations in Area 3. The TPH contamination appears to be associated with the former underground storage tanks that were removed from this area in 1999 under the City's oversight. DTSC referred the TPH contamination in Area 3 to the City of Berkeley, Toxics Management Division.

<b>Status:</b>	NO FURTHER ACTION
<b>Program Type:</b>	VOLUNTARY CLEANUP
<b>CalEnviroScreen Score:</b>	76-80%
<b>Summary Link:</b>	<a href="http://www.envirostor.dtsc.ca.gov/public/profile_report?global_id=70000105">http://www.envirostor.dtsc.ca.gov/public/profile_report?global_id=70000105</a>

**Completed Activities**

<b>Title:</b>	Fieldwork
<b>Title Link:</b>	
<b>Area Name:</b>	
<b>Area Link:</b>	
<b>Sub Area:</b>	
<b>Sub Area Link:</b>	
<b>Document Type:</b>	Fieldwork
<b>Date Completed:</b>	1/31/2008
<b>Comments:</b>	Fieldwork completed

<b>Title:</b>	Voluntary Cleanup Agreement
<b>Title Link:</b>	<a href="http://www.envirostor.dtsc.ca.gov/public/final_documents2?global_id=70000105&amp;enforcement_id=6009575">http://www.envirostor.dtsc.ca.gov/public/final_documents2?global_id=70000105&amp;enforcement_id=6009575</a>
<b>Area Name:</b>	
<b>Area Link:</b>	
<b>Sub Area:</b>	
<b>Sub Area Link:</b>	
<b>Document Type:</b>	Voluntary Cleanup Agreement
<b>Date Completed:</b>	4/25/2007

Map Key	Number of Records	Direction	Distance (mi/ft)	Elev/Diff (ft)	Site	DB
<b>Comments:</b>		VCA signed				
<b>Title:</b>		Site Screening				
<b>Title Link:</b>		<a href="http://www.envirostor.dtsc.ca.gov/public/final_documents2?global_id=70000105&amp;doc_id=6009766">http://www.envirostor.dtsc.ca.gov/public/final_documents2?global_id=70000105&amp;doc_id=6009766</a>				
<b>Area Name:</b>						
<b>Area Link:</b>						
<b>Sub Area:</b>						
<b>Sub Area Link:</b>						
<b>Document Type:</b>		Site Screening				
<b>Date Completed:</b>		3/29/2006				
<b>Comments:</b>		Site Screening completed which recommends completion of a Preliminary Endangerment Assessment. Soil and groundwater investigations conducted in 2000 detected groundwater concentrations of PCE, TCE and cis-1,2 DCE that exceeded the MCLs.				
<b>Title:</b>		Preliminary Endangerment Assessment Report				
<b>Title Link:</b>		<a href="http://www.envirostor.dtsc.ca.gov/public/final_documents2?global_id=70000105&amp;doc_id=6012018">http://www.envirostor.dtsc.ca.gov/public/final_documents2?global_id=70000105&amp;doc_id=6012018</a>				
<b>Area Name:</b>						
<b>Area Link:</b>						
<b>Sub Area:</b>						
<b>Sub Area Link:</b>						
<b>Document Type:</b>		Preliminary Endangerment Assessment Report				
<b>Date Completed:</b>		7/18/2008				
<b>Comments:</b>		Approved PEA report, issued a no further action letter for Areas 1,2 and 4, and referred Area 3 to the City of Berkeley, Toxics Management Division, because of TPH-impacted soil which appears to be from underground tanks that were formerly in Area 3.				
<b>Title:</b>		Voluntary Cleanup Agreement Invite Letter				
<b>Title Link:</b>		<a href="http://www.envirostor.dtsc.ca.gov/public/final_documents2?global_id=70000105&amp;enforcement_id=6009576">http://www.envirostor.dtsc.ca.gov/public/final_documents2?global_id=70000105&amp;enforcement_id=6009576</a>				
<b>Area Name:</b>						
<b>Area Link:</b>						
<b>Sub Area:</b>						
<b>Sub Area Link:</b>						
<b>Document Type:</b>		Voluntary Cleanup Consultation				
<b>Date Completed:</b>		8/24/2006				
<b>Comments:</b>						
<b>Title:</b>		Preliminary Endangerment Assessment Workplan				
<b>Title Link:</b>		<a href="http://www.envirostor.dtsc.ca.gov/public/final_documents2?global_id=70000105&amp;doc_id=6012943">http://www.envirostor.dtsc.ca.gov/public/final_documents2?global_id=70000105&amp;doc_id=6012943</a>				
<b>Area Name:</b>						
<b>Area Link:</b>						
<b>Sub Area:</b>						
<b>Sub Area Link:</b>						
<b>Document Type:</b>		Preliminary Endangerment Assessment Workplan				
<b>Date Completed:</b>		9/27/2007				
<b>Comments:</b>						

[207](#)

3 of 4

NNW

0.41 /  
2,156.6518.31 /  
-14TRIANGLE COATINGS  
2222 THIRD STREET  
BERKELEY CA 94710

ENVIROSTOR

<b>Estor/EPA ID:</b>	60000938	<b>Assembly District:</b>	15
<b>Site Code:</b>	201728	<b>Senate District:</b>	09
<b>Nat Priority List:</b>	NO	<b>Permit Renewal Lead:</b>	
<b>APN:</b>	NONE SPECIFIED	<b>Public Partici Spclst:</b>	
<b>Census Tract:</b>	6001422000	<b>Project Manager:</b>	
<b>Site Type:</b>	VOLUNTARY CLEANUP	<b>County:</b>	ALAMEDA
<b>Address Description:</b>	2222 THIRD STREET	<b>Latitude:</b>	37.86409966666666
<b>Office:</b>	CLEANUP BERKELEY	<b>Longitude:</b>	-122.300605
<b>Special Program:</b>	VOLUNTARY CLEANUP PROGRAM	<b>Acres:</b>	2.5 ACRES
<b>Funding:</b>	SITE PROPONENT	<b>Supervisor:</b>	
<b>Cleanup Status:</b>	REFER: LOCAL AGENCY AS OF 7/18/2008		
<b>Cleanup Oversight Agencies:</b>	BERKELEY, CITY OF - LEAD AGENCY;DTSC - SITE CLEANUP PROGRAM		
<b>School District:</b>			
<b>Past Use that Caused Contam:</b>	NONE SPECIFIED		
<b>Potential Media Affected:</b>	NONE SPECIFIED		
<b>Site History:</b>			

In 1979, Aquatic Park Science Center, LLC acquired parcel 56-1952-2-1 parcel and leased it to various tenants including paint, forensic product testing

<b>Map Key</b>	<b>Number of Records</b>	<b>Direction</b>	<b>Distance (mi/ft)</b>	<b>Elev/Diff (ft)</b>	<b>Site</b>	<b>DB</b>
----------------	--------------------------	------------------	-------------------------	-----------------------	-------------	-----------

and biotechnology companies. DTSC requested that a Preliminary Endangerment Assessment (PEA) be conducted for the parcel based on its use. The 8.2-acre parcel was divided into four areas (Area 1, 2, 3 and 4) during the PEA investigation. Areas 1,2 and 4 cover about 5.7 acres and Area 3 is about 2.5 acres. Based on the findings of the PEA, DTSC issued a no further action letter for Areas 1,2 and 3. Aquatic Park Science Center Site includes Areas 1,2 and 4 and has a separate EnviroStor entry.

Triangle Coatings Site includes Area 3 where TPH contamination was found during the PEA investigation. Triangle Coatings occupied Area 3 until 1984 and manufactured paints using solvents, pigments, and resin. The PEA report recommends removal of TPH contaminated soil at two locations in Area 3. The TPH contamination appears to be associated with the former underground storage tanks that were removed from this area in 1999 under City's oversight. DTSC referred the TPH contamination in Area 3 to the City of Berkeley, Toxics Management Division.

**Potential Contaminant of Concern:**

NONE SPECIFIED

**Status:** REFER: LOCAL AGENCY  
**A2 Program Type:** VOLUNTARY CLEANUP  
**CalEnviroScreen Score:** 76-80%  
**Summary Link:** [http://www.envirostor.dtsc.ca.gov/public/profile\\_report?global\\_id=60000938](http://www.envirostor.dtsc.ca.gov/public/profile_report?global_id=60000938)

**Completed Activities**

**Title:** Voluntary Cleanup Agreement  
**Title Link:** [http://www.envirostor.dtsc.ca.gov/public/final\\_documents2?global\\_id=60000938&enforcement\\_id=6012592](http://www.envirostor.dtsc.ca.gov/public/final_documents2?global_id=60000938&enforcement_id=6012592)  
**Area Name:**  
**Area Link:**  
**Sub Area:**  
**Sub Area Link:**  
**Document Type:** Voluntary Cleanup Agreement  
**Date Completed:** 4/25/2007  
**Comments:** VCA executed.

**Title:** Preliminary Endangerment Assessment Report  
**Title Link:** [http://www.envirostor.dtsc.ca.gov/public/final\\_documents2?global\\_id=60000938&doc\\_id=6020031](http://www.envirostor.dtsc.ca.gov/public/final_documents2?global_id=60000938&doc_id=6020031)  
**Area Name:**  
**Area Link:**  
**Sub Area:**  
**Sub Area Link:**  
**Document Type:** Preliminary Endangerment Assessment Report  
**Date Completed:** 7/18/2008  
**Comments:**

**Title:** PEA Workplan Implementation  
**Title Link:**  
**Area Name:**  
**Area Link:**  
**Sub Area:**  
**Sub Area Link:**  
**Document Type:** Fieldwork  
**Date Completed:** 1/31/2008  
**Comments:** Completed field sampling and survey.

**Title:** Site Screening  
**Title Link:** [http://www.envirostor.dtsc.ca.gov/public/final\\_documents2?global\\_id=60000938&doc\\_id=6020028](http://www.envirostor.dtsc.ca.gov/public/final_documents2?global_id=60000938&doc_id=6020028)  
**Area Name:**  
**Area Link:**  
**Sub Area:**  
**Sub Area Link:**  
**Document Type:** Site Screening  
**Date Completed:** 3/29/2006  
**Comments:** Completed site screening. PEA recommended.

**Title:** Preliminary Endangerment Assessment Workplan  
**Title Link:** [http://www.envirostor.dtsc.ca.gov/public/final\\_documents2?global\\_id=60000938&doc\\_id=6020026](http://www.envirostor.dtsc.ca.gov/public/final_documents2?global_id=60000938&doc_id=6020026)  
**Area Name:**  
**Area Link:**  
**Sub Area:**  
**Sub Area Link:**



Map Key	Number of Records	Direction	Distance (mi/ft)	Elev/Diff (ft)	Site	DB
---------	-------------------	-----------	------------------	----------------	------	----

**Document Type:** Preliminary Endangerment Assessment Workplan  
**Date Completed:** 9/28/2007  
**Comments:** Approved PEA Workplan

**Title:** VCA Invite  
**Title Link:** [http://www.envirostor.dtsc.ca.gov/public/final\\_documents2?global\\_id=60000938&enforcement\\_id=6012593](http://www.envirostor.dtsc.ca.gov/public/final_documents2?global_id=60000938&enforcement_id=6012593)

**Area Name:**

**Area Link:**

**Sub Area:**

**Sub Area Link:**

**Document Type:** Voluntary Cleanup Consultation

**Date Completed:** 8/24/2006

**Comments:** Issued VCA invite letter to site owner.

<a href="#">207</a>	4 of 4	NNW	0.41 / 2,156.65	18.31 / -14	<b>AQUATIC PARK SCIENCE CENTER</b> 2222 3RD STREET BERKELEY CA 94710	<b>ENVIROSTOR</b>
---------------------	--------	-----	--------------------	----------------	--	-------------------

<b>Estor/EPA ID:</b>	70000105	<b>Assembly District:</b>	15
<b>Site Code:</b>	201728	<b>Senate District:</b>	09
<b>Nat Priority List:</b>	NO	<b>Permit Renewal Lead:</b>	
<b>APN:</b>	56-1952-2-1	<b>Public Partici Spclst:</b>	
<b>Census Tract:</b>	6001422000	<b>Project Manager:</b>	
<b>Site Type:</b>	VOLUNTARY CLEANUP	<b>County:</b>	ALAMEDA
<b>Address Description:</b>	2222 3RD STREET	<b>Latitude:</b>	37.8649732749445
<b>Office:</b>	CLEANUP BERKELEY	<b>Longitude:</b>	-122.300965029639
<b>Special Program:</b>	VOLUNTARY CLEANUP PROGRAM	<b>Acres:</b>	5.7 ACRES
<b>Funding:</b>	SITE PROPONENT	<b>Supervisor:</b>	MARK PIROS
<b>Cleanup Status:</b>	NO FURTHER ACTION AS OF 7/18/2008		
<b>Cleanup Oversight Agencies:</b>	BERKELEY, CITY OF;DTSC - SITE CLEANUP PROGRAM - LEAD AGENCY		
<b>School District:</b>			
<b>Past Use that Caused Contam:</b>	MANUFACTURING - PAINT		
<b>Potential Media Affected:</b>	OTHER GROUNDWATER AFFECTED (USES OTHER THAN DRINKING WATER)		
<b>Potential Contamin of Concern:</b>			

ARSENIC, LEAD, POLYCHLORINATED BIPHENYLS (PCBS, SEE IRIS)

**Site History:**

In 1979, Aquatic Park Science Center, LLC acquired parcel 56-1952-2-1 parcel and leased it to various tenants including paint, forensic product testing and biotechnology companies. DTSC requested that a Preliminary Endangerment Assessment (PEA) be conducted for the parcel based on its use. The 8.2-acre parcel was divided into four areas (Area 1, 2, 3 and 4)during the PEA investigation. Areas 1,2 and 4 cover about 5.7 acres and Area 3 is about 2.5 acres. Aquatic Park Science Center Site includes Areas 1,2 and 4. Based on the findings of the PEA, DTSC issued a no further action letter for Areas 1,2 and 3.

Triangle Coatings Site includes Area 3 and has a separate EnviroStor entry. Triangle Coatings occupied Area 3 until 1984 and manufactured paints using solvents, pigments, and resin. TPH contamination was found during the PEA investigation and the PEA report recommends removal of TPH contaminated soil at two locations in Area 3. The TPH contamination appears to be associated with the former underground storage tanks that were removed from this area in 1999 under the City's oversight. DTSC referred the TPH contamination in Area 3 to the City of Berkeley, Toxics Management Division.

**Status:** NO FURTHER ACTION  
**A2 Program Type:** VOLUNTARY CLEANUP  
**CalEnviroScreen Score:** 76-80%  
**Summary Link:** [http://www.envirostor.dtsc.ca.gov/public/profile\\_report?global\\_id=70000105](http://www.envirostor.dtsc.ca.gov/public/profile_report?global_id=70000105)

**Completed Activities**

**Title:** Voluntary Cleanup Agreement Invite Letter  
**Title Link:** [http://www.envirostor.dtsc.ca.gov/public/final\\_documents2?global\\_id=70000105&enforcement\\_id=6009576](http://www.envirostor.dtsc.ca.gov/public/final_documents2?global_id=70000105&enforcement_id=6009576)  
**Area Name:**  
**Area Link:**  
**Sub Area:**  
**Sub Area Link:**  
**Document Type:** Voluntary Cleanup Consultation  
**Date Completed:** 8/24/2006

Map Key	Number of Records	Direction	Distance (mi/ft)	Elev/Diff (ft)	Site	DB
---------	-------------------	-----------	------------------	----------------	------	----

**Comments:**

**Title:** Preliminary Endangerment Assessment Report  
**Title Link:** [http://www.envirostor.dtsc.ca.gov/public/final\\_documents2?global\\_id=70000105&doc\\_id=6012018](http://www.envirostor.dtsc.ca.gov/public/final_documents2?global_id=70000105&doc_id=6012018)  
**Area Name:**  
**Area Link:**  
**Sub Area:**  
**Sub Area Link:**  
**Document Type:** Preliminary Endangerment Assessment Report  
**Date Completed:** 7/18/2008  
**Comments:** Approved PEA report, issued a no further action letter for Areas 1,2 and 4, and referred Area 3 to the City of Berkeley, Toxics Management Division, because of TPH-impacted soil which appears to be from underground tanks that were formerly in Area 3.

**Title:** Preliminary Endangerment Assessment Workplan  
**Title Link:** [http://www.envirostor.dtsc.ca.gov/public/final\\_documents2?global\\_id=70000105&doc\\_id=6012943](http://www.envirostor.dtsc.ca.gov/public/final_documents2?global_id=70000105&doc_id=6012943)  
**Area Name:**  
**Area Link:**  
**Sub Area:**  
**Sub Area Link:**  
**Document Type:** Preliminary Endangerment Assessment Workplan  
**Date Completed:** 9/27/2007  
**Comments:**

**Title:** Voluntary Cleanup Agreement  
**Title Link:** [http://www.envirostor.dtsc.ca.gov/public/final\\_documents2?global\\_id=70000105&enforcement\\_id=6009575](http://www.envirostor.dtsc.ca.gov/public/final_documents2?global_id=70000105&enforcement_id=6009575)  
**Area Name:**  
**Area Link:**  
**Sub Area:**  
**Sub Area Link:**  
**Document Type:** Voluntary Cleanup Agreement  
**Date Completed:** 4/25/2007  
**Comments:** VCA signed

**Title:** Fieldwork  
**Title Link:**  
**Area Name:**  
**Area Link:**  
**Sub Area:**  
**Sub Area Link:**  
**Document Type:** Fieldwork  
**Date Completed:** 1/31/2008  
**Comments:** Fieldwork completed

**Title:** Site Screening  
**Title Link:** [http://www.envirostor.dtsc.ca.gov/public/final\\_documents2?global\\_id=70000105&doc\\_id=6009766](http://www.envirostor.dtsc.ca.gov/public/final_documents2?global_id=70000105&doc_id=6009766)  
**Area Name:**  
**Area Link:**  
**Sub Area:**  
**Sub Area Link:**  
**Document Type:** Site Screening  
**Date Completed:** 3/29/2006  
**Comments:** Site Screening completed which recommends completion of a Preliminary Endangerment Assessment. Soil and groundwater investigations conducted in 2000 detected groundwater concentrations of PCE, TCE and cis-1,2 DCE that exceeded the MCLs.

<a href="#">208</a>	1 of 1	S	0.42 / 2,209.44	20.63 / -12	<b>COULTER STEEL &amp; FORGE COMPANY 1494 67TH EMERYVILLE CA 94608</b>	<b>LUST</b>
---------------------	--------	---	--------------------	----------------	--	-------------

**Global ID:** T0600101307  
**Status:** COMPLETED - CASE CLOSED  
**Status Date:** 5/16/1996  
**Case Type:** LUST CLEANUP SITE  
**Date Source:** LUST Cleanup Sites from GeoTracker Search; LUST Cleanup Sites from GeoTracker Cleanup Sites Data Download

**County:** ALAMEDA  
**Latitude:** 37.848674  
**Longitude:** -122.294387

Map Key	Number of Records	Direction	Distance (mi/ft)	Elev/Diff (ft)	Site	DB
---------	-------------------	-----------	------------------	----------------	------	----

**LUST Cleanup Sites from GeoTracker Cleanup Sites Data Download - Facilities Detail**

<b>RB Case No:</b>	01-1415	<b>Potential COC:</b>	Diesel
<b>Local Case No:</b>	RO0000596	<b>How Discovered:</b>	Other Means
<b>Begin Date:</b>	12/27/1991	<b>Stop Method:</b>	Other Means
<b>Lead Agency:</b>	ALAMEDA COUNTY LOP	<b>Stop Description:</b>	
<b>Local Agency:</b>		<b>Case Worker:</b>	
<b>CUF Case:</b>	YES	<b>File Location:</b>	All Files are on GeoTracker or in the Local Agency Database

**Potential Media of Concern:** Other Groundwater (uses other than drinking water)  
**How Discovered Description:**  
**Calwater Watershed Name:** Bay Bridges - Berkeley (203.30)  
**DWR GW Subbasin Name:** Santa Clara Valley - East Bay Plain (2-009.04)  
**Disadvantaged Community:**  
**Site History:**

**Regulatory Activity**

**Action Type:** Other  
**Date :** 12/27/1991  
**Action:** Leak Reported

**Action Type:** REMEDIATION  
**Date :** 11/26/1991  
**Action:** Excavation

**Regulatory Contacts**

<b>Contact Type:</b>	Regional Board Caseworker	<b>Address:</b>	1515 CLAY ST SUITE 1400
<b>Contact Name:</b>	Regional Water Board	<b>Email:</b>	
<b>City:</b>	OAKLAND	<b>Phone No:</b>	
<b>Organization Name:</b>	SAN FRANCISCO BAY RWQCB (REGION 2)		

**Status History**

**Status:** Completed - Case Closed  
**Status Date:** 5/16/1996

**Status:** Open - Case Begin Date  
**Status Date:** 12/27/1991

**LUST Sites from GeoTracker Search - Regulatory Profile (as of Feb 24, 2020)**

<b>Site Facility Name:</b>	COULTER STEEL & FORGE COMPANY	<b>Potential COC:</b>	DIESEL
<b>Site Facility Type:</b>	LUST CLEANUP SITE	<b>Facility Type:</b>	
<b>Cleanup Status:</b>	COMPLETED - CASE CLOSED	<b>Composting Method:</b>	
<b>Project Status:</b>		<b>Address:</b>	1494 67TH
<b>WDR Place Type:</b>		<b>City:</b>	EMERYVILLE
<b>WDR File:</b>		<b>Zip:</b>	94608
<b>WDR Order:</b>		<b>County:</b>	ALAMEDA
<b>CUF Priority Assig:</b>	C	<b>CUF Claim:</b>	819
<b>CUF Amount Paid:</b>	\$142,192		
<b>File Location:</b>	ALL FILES ARE ON GEOTRACKER OR IN THE LOCAL AGENCY DATABASE		
<b>Designated Beneficial Use:</b>	MUN, AGR, IND, PROC		
<b>Project Oversight Agencies:</b>			
<b>Report Link:</b>	<a href="https://geotracker.waterboards.ca.gov/profile_report?global_id=T0600101307">https://geotracker.waterboards.ca.gov/profile_report?global_id=T0600101307</a>		
<b>Cleanup Status Detail:</b>	COMPLETED - CASE CLOSED AS OF 5/16/1996		
<b>Cleanup History Link:</b>	<a href="https://geotracker.waterboards.ca.gov/profile_report_include?global_id=T0600101307&amp;tabname=regulatoryhistory">https://geotracker.waterboards.ca.gov/profile_report_include?global_id=T0600101307&amp;tabname=regulatoryhistory</a>		
<b>Potential Media of Concern:</b>	OTHER GROUNDWATER (USES OTHER THAN DRINKING WATER)		
<b>User Defined Beneficial Use:</b>			
<b>DWR GW Sub Basin:</b>	Santa Clara Valley - East Bay Plain (2-009.04)		
<b>Calwater Watershed Name:</b>	Bay Bridges - Berkeley (203.30)		

Map Key	Number of Records	Direction	Distance (mi/ft)	Elev/Diff (ft)	Site	DB
---------	-------------------	-----------	------------------	----------------	------	----

**Post Closure Site Management:**

**Future Land Use:**

**Cleanup Oversight Agencies:** ALAMEDA COUNTY LOP (LEAD) - CASE #: RO0000596  
 SAN FRANCISCO BAY RWQCB (REGION 2) - CASE #: 01-1415  
 CASEWORKER: Regional Water Board

**Gndwater Monitoring Freque:**

**Designated Beneficial Use** Municipal and Domestic Supply, Agricultural Supply, Industrial Service Supply, Industrial Process Supply

**Desc:**

**Site History:**

No site history available

**LUST Sites from GeoTracker Search - Cleanup Status History (as of Feb 24, 2020)**

**Status:** Completed - Case Closed  
**Date :** 5/16/1996

**Status:** Open - Case Begin Date  
**Date :** 12/27/1991

**LUST Sites from GeoTracker Search - Cleanup Action Report (as of Feb 24, 2020)**

**Action Type:** EXCAVATION  
**Phase:**  
**Contaminant Mass Removed:**  
**Description:**

**Begin Date:** 11/26/1991  
**End Date:** 9/13/1995

**LUST Sites from GeoTracker Search - Regulatory Activities (as of Feb 24, 2020)**

**Action Type:** Leak Action  
**Action Date:** 12/27/1991  
**Received Issue Date:**  
**Action:** Leak Reported  
**Doc Link:**  
**Title Description Comments:**

**Action Type:** Cleanup Action  
**Action Date:** 11/26/1991  
**Received Issue Date:**  
**Action:** Excavation  
**Doc Link:**  
**Title Description Comments:**

<a href="#">209</a>	1 of 1	SSE	0.43 / 2,262.08	24.72 / -7	CLEARPRINT PAPER CO INC 1482 67TH EMERYVILLE CA 94608	LUST
---------------------	--------	-----	--------------------	---------------	---	------

**Global ID:** T0600101915  
**Status:** COMPLETED - CASE CLOSED  
**Status Date:** 6/27/2005  
**Case Type:** LUST CLEANUP SITE  
**Date Source:** LUST Cleanup Sites from GeoTracker Search; LUST Cleanup Sites from GeoTracker Cleanup Sites Data Download

**County:** ALAMEDA  
**Latitude:** 37.8487139006739  
**Longitude:** -122.293348610401

**LUST Cleanup Sites from GeoTracker Cleanup Sites Data Download - Facilities Detail**

**RB Case No:** 01-2083  
**Local Case No:** RO0000055  
**Begin Date:** 10/9/1994  
**Lead Agency:** ALAMEDA COUNTY LOP  
**Local Agency:** ALAMEDA COUNTY LOP

**Potential COC:** Waste Oil / Motor / Hydraulic / Lubricating  
**How Discovered:** Other Means  
**Stop Method:** Other Means  
**Stop Description:**  
**Case Worker:** RS

Map Key	Number of Records	Direction	Distance (mi/ft)	Elev/Diff (ft)	Site	DB
---------	-------------------	-----------	------------------	----------------	------	----

**CUF Case:** NO **File Location:** All Files are on GeoTracker or in the Local Agency Database

**Potential Media of Concern:** Other Groundwater (uses other than drinking water)  
**How Discovered Description:**  
**Calwater Watershed Name:** Bay Bridges - Berkeley (203.30)  
**DWR GW Subbasin Name:** Santa Clara Valley - East Bay Plain (2-009.04)  
**Disadvantaged Community:**  
**Site History:**

**Regulatory Activity**

**Action Type:** REMEDIATION  
**Date :** 9/9/9999  
**Action:** Excavation

**Action Type:** Other  
**Date :** 10/9/1994  
**Action:** Leak Reported

**Regulatory Contacts**

**Contact Type:** Local Agency Caseworker **Address:** 1131 HARBOR BAY PARKWAY  
**Contact Name:** ROBERT SCHULTZ **Email:** robert.schultz@acgov.org  
**City:** ALAMEDA **Phone No:** 5105676721  
**Organization Name:** ALAMEDA COUNTY LOP

**Contact Type:** Regional Board Caseworker **Address:** 1515 CLAY ST SUITE 1400  
**Contact Name:** Regional Water Board **Email:**  
**City:** OAKLAND **Phone No:**  
**Organization Name:** SAN FRANCISCO BAY RWQCB (REGION 2)

**Status History**

**Status:** Completed - Case Closed  
**Status Date:** 6/27/2005

**Status:** Open - Site Assessment  
**Status Date:** 10/11/1995

**Status:** Open - Case Begin Date  
**Status Date:** 10/9/1994

**LUST Sites from GeoTracker Search - Regulatory Profile (as of Feb 24, 2020)**

**Site Facility Name:** CLEARPRINT PAPER CO INC **Potential COC:** WASTE OIL / MOTOR / HYDRAULIC / LUBRICATING  
**Site Facility Type:** LUST CLEANUP SITE **Facility Type:**  
**Cleanup Status:** COMPLETED - CASE CLOSED **Composting Method:**  
**Project Status:** **Address:** 1482 67TH  
**WDR Place Type:** **City:** EMERYVILLE  
**WDR File:** **Zip:** 94608  
**WDR Order:** **County:** ALAMEDA  
**CUF Priority Assig:** **CUF Claim:**

**File Location:** ALL FILES ARE ON GEOTRACKER OR IN THE LOCAL AGENCY DATABASE

**Designated Beneficial Use:** MUN, AGR, IND, PROC

**Project Oversight Agencies:**

**Report Link:** [https://geotracker.waterboards.ca.gov/profile\\_report?global\\_id=T0600101915](https://geotracker.waterboards.ca.gov/profile_report?global_id=T0600101915)

**Cleanup Status Detail:** COMPLETED - CASE CLOSED AS OF 6/27/2005

**Cleanup History Link:** [https://geotracker.waterboards.ca.gov/profile\\_report\\_include?global\\_id=T0600101915&tablename=regulatoryhistory](https://geotracker.waterboards.ca.gov/profile_report_include?global_id=T0600101915&tablename=regulatoryhistory)  
**Potential Media of Concern:** OTHER GROUNDWATER (USES OTHER THAN DRINKING WATER)

**User Defined Beneficial Use:**

**DWR GW Sub Basin:** Santa Clara Valley - East Bay Plain (2-009.04)

**Calwater Watershed Name:** Bay Bridges - Berkeley (203.30)

Map Key	Number of Records	Direction	Distance (mi/ft)	Elev/Diff (ft)	Site	DB
---------	-------------------	-----------	------------------	----------------	------	----

**Post Closure Site Management:**

**Future Land Use:**

**Cleanup Oversight Agencies:** ALAMEDA COUNTY LOP (LEAD) - CASE #: RO0000055  
CASEWORKER: ROBERT SCHULTZ  
SAN FRANCISCO BAY RWQCB (REGION 2) - CASE #: 01-2083  
CASEWORKER: Regional Water Board

**Gndwater Monitoring Freque:**

**Designated Beneficial Use Desc:** Municipal and Domestic Supply, Agricultural Supply, Industrial Service Supply, Industrial Process Supply

**Site History:**

No site history available

**LUST Sites from GeoTracker Search - Cleanup Status History (as of Feb 24, 2020)**

**Status:** Completed - Case Closed  
**Date :** 6/27/2005

**Status:** Open - Site Assessment  
**Date :** 10/11/1995

**Status:** Open - Case Begin Date  
**Date :** 10/9/1994

**LUST Sites from GeoTracker Search - Cleanup Action Report (as of Feb 24, 2020)**

**Action Type:** EXCAVATION  
**Phase:**  
**Contaminant Mass Removed:**  
**Description:**

**Begin Date:** 9/9/9999  
**End Date:** 9/9/9999

**LUST Sites from GeoTracker Search - Regulatory Activities (as of Feb 24, 2020)**

**Action Type:** Cleanup Action  
**Action Date:** 9/9/9999  
**Received Issue Date:**  
**Action:** Excavation  
**Doc Link:**  
**Title Description Comments:**

**Action Type:** Leak Action  
**Action Date:** 10/9/1994  
**Received Issue Date:**  
**Action:** Leak Reported  
**Doc Link:**  
**Title Description Comments:**

**LUST Sites from GeoTracker Search - Documents (as of Feb 24, 2020)**

**Document Type:** Site Documents  
**Document Date:** 12/6/2005  
**Type:**  
**Title:** CLOS\_L\_2005-06-27  
**Title Link:** https://geotracker.waterboards.ca.gov/site\_documents/2596104264/CLOS%5FL%5F2005%2D06%2D27%2Epdf

**Size :** 3,368 KB  
**Submitted By:** (REGULATOR)  
**Submitted:**

<a href="#">210</a>	1 of 2	SSE	0.43 / 2,268.75	31.24 / -1	GEO M MARTIN COMPANY 1308 67TH EMERYVILLE CA 94608	LUST
---------------------	--------	-----	--------------------	---------------	--	------

**Global ID:** T0600102013  
**Status:** COMPLETED - CASE CLOSED

**County:** ALAMEDA  
**Latitude:** 37.849367

Map Key	Number of Records	Direction	Distance (mi/ft)	Elev/Diff (ft)	Site	DB
---------	-------------------	-----------	------------------	----------------	------	----

**Status Date:** 12/31/1997 **Longitude:** -122.291065  
**Case Type:** LUST CLEANUP SITE  
**Date Source:** LUST Cleanup Sites from GeoTracker Search; LUST Cleanup Sites from GeoTracker Cleanup Sites Data Download

**LUST Cleanup Sites from GeoTracker Cleanup Sites Data Download - Facilities Detail**

<b>RB Case No:</b>	01-2191	<b>Potential COC:</b>	Diesel
<b>Local Case No:</b>	RO0000747	<b>How Discovered:</b>	Other Means
<b>Begin Date:</b>	9/25/1996	<b>Stop Method:</b>	Other Means
<b>Lead Agency:</b>	ALAMEDA COUNTY LOP	<b>Stop Description:</b>	
<b>Local Agency:</b>		<b>Case Worker:</b>	
<b>CUF Case:</b>	NO	<b>File Location:</b>	All Files are on GeoTracker or in the Local Agency Database

**Potential Media of Concern:** Other Groundwater (uses other than drinking water)

**How Discovered Description:**

**Calwater Watershed Name:** Bay Bridges - Berkeley (203.30)

**DWR GW Subbasin Name:** Santa Clara Valley - East Bay Plain (2-009.04)

**Disadvantaged Community:**

**Site History:**

**Regulatory Activity**

**Action Type:** REMEDIATION  
**Date :** 9/9/9999  
**Action:**

**Action Type:** Other  
**Date :** 9/25/1996  
**Action:** Leak Reported

**Regulatory Contacts**

<b>Contact Type:</b>	Regional Board Caseworker	<b>Address:</b>	1515 CLAY ST SUITE 1400
<b>Contact Name:</b>	Regional Water Board	<b>Email:</b>	
<b>City:</b>	OAKLAND	<b>Phone No:</b>	
<b>Organization Name:</b>	SAN FRANCISCO BAY RWQCB (REGION 2)		

**Status History**

**Status:** Completed - Case Closed  
**Status Date:** 12/31/1997

**Status:** Open - Case Begin Date  
**Status Date:** 9/25/1996

**LUST Sites from GeoTracker Search - Regulatory Profile (as of Feb 24, 2020)**

<b>Site Facility Name:</b>	GEO M MARTIN COMPANY	<b>Potential COC:</b>	DIESEL
<b>Site Facility Type:</b>	LUST CLEANUP SITE	<b>Facility Type:</b>	
<b>Cleanup Status:</b>	COMPLETED - CASE CLOSED	<b>Composting Method:</b>	
<b>Project Status:</b>		<b>Address:</b>	1308 67TH
<b>WDR Place Type:</b>		<b>City:</b>	EMERYVILLE
<b>WDR File:</b>		<b>Zip:</b>	94608
<b>WDR Order:</b>		<b>County:</b>	ALAMEDA
<b>CUF Priority Assig:</b>		<b>CUF Claim:</b>	
<b>CUF Amount Paid:</b>			
<b>File Location:</b>	ALL FILES ARE ON GEOTRACKER OR IN THE LOCAL AGENCY DATABASE		
<b>Designated Beneficial Use:</b>	MUN, AGR, IND, PROC		
<b>Project Oversight Agencies:</b>			
<b>Report Link:</b>	<a href="https://geotracker.waterboards.ca.gov/profile_report?global_id=T0600102013">https://geotracker.waterboards.ca.gov/profile_report?global_id=T0600102013</a>		
<b>Cleanup Status Detail:</b>	COMPLETED - CASE CLOSED AS OF 12/31/1997		

Map Key	Number of Records	Direction	Distance (mi/ft)	Elev/Diff (ft)	Site	DB
---------	-------------------	-----------	------------------	----------------	------	----

**Cleanup History Link:** [https://geotracker.waterboards.ca.gov/profile\\_report\\_include?global\\_id=T0600102013&tabname=regulatoryhistory](https://geotracker.waterboards.ca.gov/profile_report_include?global_id=T0600102013&tabname=regulatoryhistory)  
**Potential Media of Concern:** OTHER GROUNDWATER (USES OTHER THAN DRINKING WATER)  
**User Defined Beneficial Use:**  
**DWR GW Sub Basin:** Santa Clara Valley - East Bay Plain (2-009.04)  
**Calwater Watershed Name:** Bay Bridges - Berkeley (203.30)  
**Post Closure Site Management:**  
**Future Land Use:**  
**Cleanup Oversight Agencies:** ALAMEDA COUNTY LOP (LEAD) - CASE #: RO0000747  
 SAN FRANCISCO BAY RWQCB (REGION 2) - CASE #: 01-2191  
 CASEWORKER: Regional Water Board  
**Gndwater Monitoring Freque:**  
**Designated Beneficial Use Desc:** Municipal and Domestic Supply, Agricultural Supply, Industrial Service Supply, Industrial Process Supply  
**Site History:**

No site history available

**LUST Sites from GeoTracker Search - Cleanup Status History (as of Feb 24, 2020)**

**Status:** Completed - Case Closed  
**Date :** 12/31/1997  
  
**Status:** Open - Case Begin Date  
**Date :** 9/25/1996

**LUST Sites from GeoTracker Search - Cleanup Action Report (as of Feb 24, 2020)**

**Action Type:** UNKNOWN  
**Phase:**  
**Contaminant Mass Removed:**  
**Description:**

**Begin Date:** 9/9/9999  
**End Date:** 9/9/9999

**LUST Sites from GeoTracker Search - Regulatory Activities (as of Feb 24, 2020)**

**Action Type:** Cleanup Action  
**Action Date:** 9/9/9999  
**Received Issue Date:**  
**Action:**  
**Doc Link:**  
**Title Description Comments:**

**Action Type:** Leak Action  
**Action Date:** 9/25/1996  
**Received Issue Date:**  
**Action:** Leak Reported  
**Doc Link:**  
**Title Description Comments:**

<a href="#">210</a>	2 of 2	SSE	0.43 / 2,268.75	31.24 / -1	GEO M MARTIN COMPANY 1308 67TH ST Emeryville CA 94608	ALAMEDA LOP
---------------------	--------	-----	--------------------	---------------	---	-------------

**Record ID:** RO0000747  
**Alt Record ID:** SD0000747  
**Program:** LUST  
**Release Type:** UST  
**Site Contact:** OLIVA, BRIAN  
**RP Identification Date:** 10/2/1996 12:00:00 AM  
**GIS Latitude:** 37.8492873514  
**GIS Longitude:** -122.2906669423  
**Data Source:** Local Oversight Program Detailed Inventory; Local Oversight Program Inventory



Map Key	Number of Records	Direction	Distance (mi/ft)	Elev/Diff (ft)	Site	DB
---------	-------------------	-----------	------------------	----------------	------	----

**--Details--**

**Program Element:** 5602  
**Status:** 9  
**Status Desc:** Case closed  
**Substance:** 12034  
**Org Name:** ALAMEDA COUNTY LOP  
**Description 1:** Case Closed  
**Description 2:** Not Applicable  
**Description 3:** Diesel fuel oil and additives, Nos.1-D, 2-D, 2-4  
**Description 4:** RP Identified & Solvent  
**Description 5:** Other Groundwater affected (uses other than drinking water)  
**Description 6:** Substance released from Underground Storage Tank System

**Program Element:** 5602  
**Status:** 9  
**Status Desc:** Case closed  
**Substance:** 12034  
**Org Name:** GEO M MARTIN COMPANY  
**Description 1:** Case Closed  
**Description 2:** Tank Operator  
**Description 3:** Diesel fuel oil and additives, Nos.1-D, 2-D, 2-4  
**Description 4:** RP Identified & Solvent  
**Description 5:** Other Groundwater affected (uses other than drinking water)  
**Description 6:** Substance released from Underground Storage Tank System

<a href="#">211</a>	1 of 3	SE	0.43 / 2,289.41	34.20 / 2	COPPER & BRASS SALES 1295 67TH EMERYVILLE CA 94608	LUST
---------------------	--------	----	--------------------	--------------	--	------

**Global ID:** T0600100670  
**Status:** COMPLETED - CASE CLOSED  
**Status Date:** 10/6/1994  
**Case Type:** LUST CLEANUP SITE  
**Date Source:** LUST Cleanup Sites from GeoTracker Search; LUST Cleanup Sites from GeoTracker Cleanup Sites Data Download

**County:** ALAMEDA  
**Latitude:** 37.8491523  
**Longitude:** -122.2905864

**LUST Cleanup Sites from GeoTracker Cleanup Sites Data Download - Facilities Detail**

**RB Case No:** 01-0726  
**Local Case No:** RO0000963  
**Begin Date:** 12/29/1992  
**Lead Agency:** ALAMEDA COUNTY LOP  
**Local Agency:**  
**CUF Case:** NO

**Potential COC:** Diesel  
**How Discovered:** Other Means  
**Stop Method:** Other Means  
**Stop Description:**  
**Case Worker:**  
**File Location:** All Files are on GeoTracker or in the Local Agency Database

**Potential Media of Concern:** Other Groundwater (uses other than drinking water)  
**How Discovered Description:**  
**Calwater Watershed Name:** Bay Bridges - Berkeley (203.30)  
**DWR GW Subbasin Name:** Santa Clara Valley - East Bay Plain (2-009.04)  
**Disadvantaged Community:**  
**Site History:**

**Regulatory Activity**

**Action Type:** Other  
**Date :** 2/24/1993  
**Action:** Leak Reported

**Action Type:** REMEDIATION  
**Date :** 12/4/1992  
**Action:** Excavation

Map Key	Number of Records	Direction	Distance (mi/ft)	Elev/Diff (ft)	Site	DB
---------	-------------------	-----------	------------------	----------------	------	----

**Regulatory Contacts**

<b>Contact Type:</b>	Regional Board Caseworker	<b>Address:</b>	1515 CLAY ST SUITE 1400
<b>Contact Name:</b>	Regional Water Board	<b>Email:</b>	
<b>City:</b>	OAKLAND	<b>Phone No:</b>	
<b>Organization Name:</b>	SAN FRANCISCO BAY RWQCB (REGION 2)		

**Status History**

**Status:** Completed - Case Closed  
**Status Date:** 10/6/1994

**Status:** Open - Case Begin Date  
**Status Date:** 12/29/1992

**LUST Sites from GeoTracker Search - Regulatory Profile (as of Feb 24, 2020)**

<b>Site Facility Name:</b>	COPPER & BRASS SALES	<b>Potential COC:</b>	DIESEL
<b>Site Facility Type:</b>	LUST CLEANUP SITE	<b>Facility Type:</b>	
<b>Cleanup Status:</b>	COMPLETED - CASE CLOSED	<b>Composting Method:</b>	
<b>Project Status:</b>		<b>Address:</b>	1295 67TH
<b>WDR Place Type:</b>		<b>City:</b>	EMERYVILLE
<b>WDR File:</b>		<b>Zip:</b>	94608
<b>WDR Order:</b>		<b>County:</b>	ALAMEDA
<b>CUF Priority Assig:</b>		<b>CUF Claim:</b>	
<b>CUF Amount Paid:</b>			
<b>File Location:</b>	ALL FILES ARE ON GEOTRACKER OR IN THE LOCAL AGENCY DATABASE		
<b>Designated Beneficial Use:</b>	MUN, AGR, IND, PROC		
<b>Project Oversight Agencies:</b>			
<b>Report Link:</b>	<a href="https://geotracker.waterboards.ca.gov/profile_report?global_id=T0600100670">https://geotracker.waterboards.ca.gov/profile_report?global_id=T0600100670</a>		
<b>Cleanup Status Detail:</b>	COMPLETED - CASE CLOSED AS OF 10/6/1994		
<b>Cleanup History Link:</b>	<a href="https://geotracker.waterboards.ca.gov/profile_report_include?global_id=T0600100670&amp;tabname=regulatoryhistory">https://geotracker.waterboards.ca.gov/profile_report_include?global_id=T0600100670&amp;tabname=regulatoryhistory</a>		
<b>Potential Media of Concern:</b>	OTHER GROUNDWATER (USES OTHER THAN DRINKING WATER)		
<b>User Defined Beneficial Use:</b>			
<b>DWR GW Sub Basin:</b>	Santa Clara Valley - East Bay Plain (2-009.04)		
<b>Calwater Watershed Name:</b>	Bay Bridges - Berkeley (203.30)		
<b>Post Closure Site Management:</b>			
<b>Future Land Use:</b>			
<b>Cleanup Oversight Agencies:</b>	ALAMEDA COUNTY LOP (LEAD) - CASE #: RO0000963 SAN FRANCISCO BAY RWQCB (REGION 2) - CASE #: 01-0726 CASEWORKER: Regional Water Board		
<b>Gndwater Monitoring Freque:</b>			
<b>Designated Beneficial Use Desc:</b>	Municipal and Domestic Supply, Agricultural Supply, Industrial Service Supply, Industrial Process Supply		
<b>Site History:</b>			

No site history available

**LUST Sites from GeoTracker Search - Cleanup Status History (as of Feb 24, 2020)**

**Status:** Completed - Case Closed  
**Date :** 10/6/1994

**Status:** Open - Case Begin Date  
**Date :** 12/29/1992

**LUST Sites from GeoTracker Search - Cleanup Action Report (as of Feb 24, 2020)**

<b>Action Type:</b>	EXCAVATION	<b>Begin Date:</b>	12/4/1992
<b>Phase:</b>		<b>End Date:</b>	3/29/1994
<b>Contaminant Mass Removed:</b>			
<b>Description:</b>			

Map Key	Number of Records	Direction	Distance (mi/ft)	Elev/Diff (ft)	Site	DB
---------	-------------------	-----------	------------------	----------------	------	----

**LUST Sites from GeoTracker Search - Regulatory Activities (as of Feb 24, 2020)**

**Action Type:** Leak Action  
**Action Date:** 2/24/1993  
**Received Issue Date:**  
**Action:** Leak Reported  
**Doc Link:**  
**Title Description Comments:**

**Action Type:** Cleanup Action  
**Action Date:** 12/4/1992  
**Received Issue Date:**  
**Action:** Excavation  
**Doc Link:**  
**Title Description Comments:**

<a href="#">211</a>	2 of 3	SE	0.43 / 2,289.41	34.20 / 2	<b>COPPER &amp; BRASS SALES</b> 1295 67TH ST Emeryville CA 94608	ALAMEDA LOP
---------------------	--------	----	--------------------	--------------	--	-------------

**Record ID:** RO0000963  
**Alt Record ID:** SD0000963  
**Program:** LUST  
**Release Type:** UST  
**Site Contact:** HUGO, SUSAN  
**RP Identification Date:** 3/11/1993 12:00:00 AM  
**GIS Latitude:** 37.8490647364  
**GIS Longitude:** -122.2903608967  
**Data Source:** Local Oversight Program Detailed Inventory; Local Oversight Program Inventory

**--Details--**

**Program Element:** 5602  
**Status:** 9  
**Status Desc:** Case closed  
**Substance:** 12034  
**Org Name:** ALAMEDA COUNTY LOP  
**Description 1:** Case Closed  
**Description 2:** Not Applicable  
**Description 3:** Diesel fuel oil and additives, Nos.1-D, 2-D, 2-4  
**Description 4:** RP Identified & Solvent  
**Description 5:** Other Groundwater affected (uses other than drinking water)  
**Description 6:** Substance released from Underground Storage Tank System

**Program Element:** 5602  
**Status:** 9  
**Status Desc:** Case closed  
**Substance:** 12034  
**Org Name:** COPPER & BRASS SALES CO  
**Description 1:** Case Closed  
**Description 2:** Property/Fee Title Owner  
**Description 3:** Diesel fuel oil and additives, Nos.1-D, 2-D, 2-4  
**Description 4:** RP Identified & Solvent  
**Description 5:** Other Groundwater affected (uses other than drinking water)  
**Description 6:** Substance released from Underground Storage Tank System

<a href="#">211</a>	3 of 3	SE	0.43 / 2,289.41	34.20 / 2	<b>HCP EMERYVILLE PARTNERS II, LLC</b> 1295 67TH STREET EMERYVILLE CA 94608	RCRA TSD
---------------------	--------	----	--------------------	--------------	---	----------

**EPA Handler ID:** CAC003016288  
**Gen Status Universe:** No Report

Map Key	Number of Records	Direction	Distance (mi/ft)	Elev/Diff (ft)	Site	DB
---------	-------------------	-----------	------------------	----------------	------	----

**Contact Name:** MARK SALEH  
**Contact Address:** 11111 SANTA MONICA BLVD , , LOS ANGELES , CA, 90025 ,  
**Contact Phone No and Ext:** 310-562-7199  
**Contact Email:** MSALEH@HACKMANCAPITAL.COM  
**Contact Country:**  
**Land Type:**  
**County Name:** ALAMEDA  
**EPA Region:** 09  
**Receive Date:** 20190522

**Violation/Evaluation Summary**

**Note:** NO RECORDS: As of May 2020, there are no Compliance Monitoring and Enforcement (violation) records associated with this facility (EPA ID).

**Handler Summary**

**Importer Activity:** No  
**Mixed Waste Generator:** No  
**Transporter Activity:** No  
**Transfer Facility:** No  
**Onsite Burner Exemption:** No  
**Smelting, Melting and Refining:** No  
**Underground Injection Control:** No  
**Commercial TSD:** No  
**Used Oil Transporter:** No  
**Used Oil Transfer Facility:** No  
**Used Oil Processor:** No  
**Used Oil Refiner:** No  
**Used Oil Burner:** No  
**Used Oil Market Burner:** No  
**Used Oil Spec Marketer:** No

**Hazardous Waste Handler Details**

**Sequence No:** 1  
**Receive Date:** 20190522  
**Handler Name:** HCP EMERYVILLE PARTNERS II, LLC  
**Federal Waste Generator Code:** N  
**Generator Code Description:** Not a Generator, Verified  
**Source Type:** Implementer

**Owner/Operator Details**

<b>Owner/Operator Ind:</b> Current Owner	<b>Street No:</b>
<b>Type:</b> Other	<b>Street 1:</b> 11111 SANTA MONICA BLVD
<b>Name:</b> HCP EMERYVILLE PARTNERS II, LLC	<b>Street 2:</b>
<b>Date Became Current:</b>	<b>City:</b> LOS ANGELES
<b>Date Ended Current:</b>	<b>State:</b> CA
<b>Phone:</b> 310-473-8900	<b>Country:</b>
<b>Source Type:</b> Implementer	<b>Zip Code:</b> 90025

<b>Owner/Operator Ind:</b> Current Operator	<b>Street No:</b>
<b>Type:</b> Other	<b>Street 1:</b> 11111 SANTA MONICA BLVD
<b>Name:</b> MARK SALEH	<b>Street 2:</b>
<b>Date Became Current:</b>	<b>City:</b> LOS ANGELES
<b>Date Ended Current:</b>	<b>State:</b> CA
<b>Phone:</b> 310-562-7199	<b>Country:</b>
<b>Source Type:</b> Implementer	<b>Zip Code:</b> 90025

Map Key	Number of Records	Direction	Distance (mi/ft)	Elev/Diff (ft)	Site	DB
---------	-------------------	-----------	------------------	----------------	------	----

**Record ID:** RO0000055  
**Alt Record ID:** SD0000055  
**Program:** LUST  
**Release Type:** UST  
**Site Contact:** SCHULTZ, ROBERT  
**RP Identification Date:** 6/1/1995 12:00:00 AM  
**GIS Latitude:** 37.8484963244  
**GIS Longitude:** -122.29460861  
**Data Source:** Local Oversight Program Detailed Inventory; Local Oversight Program Inventory

**--Details--**

**Program Element:** 5602  
**Status:** 5C,9  
**Status Desc:** Pollution characterization,Case closed  
**Substance:** 3  
**Org Name:** ALAMEDA COUNTY LOP  
**Description 1:** Case Closed  
**Description 2:** Not Applicable  
**Description 3:** Petroleum Extender oils, Types 101, 102, 103, & 104  
**Description 4:** RP Identified & Solvent  
**Description 5:** Other Groundwater affected (uses other than drinking water)  
**Description 6:** Substance released from Underground Storage Tank System

**Program Element:** 5602  
**Status:** 5C,9  
**Status Desc:** Pollution characterization,Case closed  
**Substance:** 3  
**Org Name:** ALAMEDA COUNTY LOP  
**Description 1:** Pollution Characterization  
**Description 2:** Not Applicable  
**Description 3:** Petroleum Extender oils, Types 101, 102, 103, & 104  
**Description 4:** RP Identified & Solvent  
**Description 5:** Other Groundwater affected (uses other than drinking water)  
**Description 6:** Substance released from Underground Storage Tank System

<a href="#">113</a>	1 of 2	S	0.44 / 2,299.11	20.70 / -11	<b>COULTER STEEL &amp; FORGE COMPANY</b> 1494 67TH ST Emeryville CA 94608	ALAMEDA LOP
---------------------	--------	---	--------------------	----------------	---	-------------

**Record ID:** RO0000596  
**Alt Record ID:** SD0000596  
**Program:** LUST  
**Release Type:** UST  
**Site Contact:** HUGO, SUSAN  
**RP Identification Date:** 4/6/1992 12:00:00 AM  
**GIS Latitude:** 37.8484290336  
**GIS Longitude:** -122.2949491354  
**Data Source:** Local Oversight Program Detailed Inventory; Local Oversight Program Inventory

**--Details--**

**Program Element:** 5602  
**Status:** 9  
**Status Desc:** Case closed  
**Substance:** 12034  
**Org Name:** ALAMEDA COUNTY LOP  
**Description 1:** Case Closed  
**Description 2:** Not Applicable  
**Description 3:** Diesel fuel oil and additives, Nos.1-D, 2-D, 2-4  
**Description 4:** RP Identified & Solvent  
**Description 5:** Other Groundwater affected (uses other than drinking water)  
**Description 6:** Substance released from Underground Storage Tank System

Map Key	Number of Records	Direction	Distance (mi/ft)	Elev/Diff (ft)	Site	DB
<a href="#">213</a>	2 of 2	S	0.44 / 2,299.11	20.70 / -11	COULTER FORGE TECHNOLOGY, INC 1494 67TH ST EMERYVILLE CA 94608	DELISTED HAZ
<b>Siteid:</b>		108370				
<b>Latitude:</b>		37.848600				
<b>Longitude:</b>		-122.294200				
<b>Original Source:</b>		CHAZ				
<b>Record Date:</b>		09-JUL-2018				

<a href="#">214</a>	1 of 1	SSE	0.44 / 2,309.33	24.61 / -8	METALCO 1475 - 67TH STREET EMERYVILLE CA 94608	ENVIROSTOR
<b>Estor/EPA ID:</b>		71003301				
<b>Site Code:</b>						
<b>Nat Priority List:</b>		NO				
<b>APN:</b>		NONE SPECIFIED				
<b>Census Tract:</b>		6001425103				
<b>Site Type:</b>		TIERED PERMIT				
<b>Address Description:</b>		1475 - 67TH STREET				
<b>Office:</b>		CLEANUP BERKELEY				
<b>Special Program:</b>						
<b>Funding:</b>						
<b>Cleanup Status:</b>		INACTIVE - NEEDS EVALUATION AS OF				
<b>Cleanup Oversight Agencies:</b>		NONE SPECIFIED				
<b>School District:</b>						
<b>Past Use that Caused Contam:</b>		NONE SPECIFIED				
<b>Potential Media Affected:</b>		NONE SPECIFIED				
<b>Potential Contamin of Concern:</b>		NONE SPECIFIED				
<b>Site History:</b>						
<b>Status:</b>		INACTIVE - NEEDS EVALUATION				
<b>A2 Program Type:</b>		TIERED PERMIT				
<b>CalEnviroScreen Score:</b>		51-55%				
<b>Summary Link:</b>		<a href="http://www.envirostor.dtsc.ca.gov/public/profile_report?global_id=71003301">http://www.envirostor.dtsc.ca.gov/public/profile_report?global_id=71003301</a>				

**Completed Activities**

<b>Title:</b>	Tiered Permitting Phase I Environmental Assessment Checklist
<b>Title Link:</b>	<a href="http://www.envirostor.dtsc.ca.gov/public/final_documents2?global_id=71003301&amp;doc_id=60450005">http://www.envirostor.dtsc.ca.gov/public/final_documents2?global_id=71003301&amp;doc_id=60450005</a>
<b>Area Name:</b>	
<b>Area Link:</b>	
<b>Sub Area:</b>	
<b>Sub Area Link:</b>	
<b>Document Type:</b>	Phase 1
<b>Date Completed:</b>	3/15/2018
<b>Comments:</b>	The Phase I Environmental Assessment Checklist received. The checklist indicates that there has been disposal of hazardous chemicals or hazardous wastes in, on or under the property and that testing of groundwater revealed possible contamination. The Checklist certifies that further investigation is not necessary to determine the existence, nature and/or extent of contamination at the facility.
<b>Title:</b>	Phase 1 Environmental Assessment Checklist
<b>Title Link:</b>	<a href="http://www.envirostor.dtsc.ca.gov/public/final_documents2?global_id=71003301&amp;doc_id=60288125">http://www.envirostor.dtsc.ca.gov/public/final_documents2?global_id=71003301&amp;doc_id=60288125</a>
<b>Area Name:</b>	
<b>Area Link:</b>	
<b>Sub Area:</b>	
<b>Sub Area Link:</b>	
<b>Document Type:</b>	Phase 1
<b>Date Completed:</b>	3/26/1997

Map Key	Number of Records	Direction	Distance (mi/ft)	Elev/Diff (ft)	Site	DB
---------	-------------------	-----------	------------------	----------------	------	----

Comments: Phase 1 checklist indicates no releases.

<a href="#">215</a>	1 of 6	S	0.44 / 2,321.17	18.32 / -14	MIKE ROBERTS COLOR PRODUCTIONS 6707 BAY STREET EMERYVILLE CA 94608	CERCLIS
---------------------	--------	---	--------------------	----------------	---	---------

Site ID:	0903556	RNPL Status Code:	N
Site EPA ID:	CAD009133190	NPL Status:	Not on the NPL
Site Street Address 2:		RFED Facility Code:	N
Site County Name:	ALAMEDA	RFED Facility Desc:	Not a Federal Facility
Site FIPS Code:	06001	USGS Hydro Unit No.:	18050002
Region Code:	09	Site Cong. Dist. Code:	08
Site SMSA No.:	7360	ROT Desc:	Private
Site Prim. Latitude:	37D50M06S	FR NPL Update No.:	
Site Prim. Longitude:	122D17M12S	RFRA Code:	
Lat Long Source:			
RNON NPL Status Desc:	NFRAP-Site does not qualify for the NPL based on existing information		

**CERCLIS Assess History**

OU ID:	00	RALT Short Name:	EPA In-House
Act Code ID:	001	Act Start Date:	
RAT Code:	VS	Act Complete Date:	11/2/1992 00:00:00
RAT Short Name:	ARCH SITE	AGT Order No.:	1500
RAT Name:	ARCHIVE SITE	SH OU:	
RAT Hist. Only Flag:		SH Code:	
RAT NSI Indicator:	B	SH Seq:	
RAT Level:	1	SH Start Date:	
RAT DEF OU:	00	SH Complete Date:	
RFBS Code:		SH Lead:	
SPA Code:	13		
RAT Def:	The decision is made that no further activity is planned at the site.		
Site Desc:			
Site Alias:			

**CERCLIS Assess History**

OU ID:	00	RALT Short Name:	EPA Fund
Act Code ID:	001	Act Start Date:	
RAT Code:	DS	Act Complete Date:	2/13/1989 00:00:00
RAT Short Name:	DISCVRY	AGT Order No.:	10
RAT Name:	DISCOVERY	SH OU:	
RAT Hist. Only Flag:		SH Code:	
RAT NSI Indicator:	B	SH Seq:	
RAT Level:	1	SH Start Date:	
RAT DEF OU:	00	SH Complete Date:	
RFBS Code:		SH Lead:	
SPA Code:	13		
RAT Def:	The process by which a potential hazardous waste site is brought to the attention of the EPA. The process can occur through the use of several mechanisms such as a phone call or referral by another government agency.		
Site Desc:			
Site Alias:			

**CERCLIS Assess History**

OU ID:	00	RALT Short Name:	EPA Fund
Act Code ID:	001	Act Start Date:	
RAT Code:	SI	Act Complete Date:	11/2/1992 00:00:00
RAT Short Name:	SI	AGT Order No.:	160
RAT Name:	SITE INSPECTION	SH OU:	
RAT Hist. Only Flag:		SH Code:	
RAT NSI Indicator:	B	SH Seq:	
RAT Level:	1	SH Start Date:	
RAT DEF OU:	00	SH Complete Date:	

Map Key	Number of Records	Direction	Distance (mi/ft)	Elev/Diff (ft)	Site	DB
RFBS Code:	P				SH Lead:	
SPA Code:	13					
RAT Def:		The process of collecting site data and samples to characterize the severity of the hazard for the hazard ranking score and/or enforcement support.				
Site Desc:						
Site Alias:						

**CERCLIS Assess History**

OU ID:	00				RALT Short Name:	EPA Fund
Act Code ID:	001				Act Start Date:	
RAT Code:	PA				Act Complete Date:	10/1/1990 00:00:00
RAT Short Name:	PA				AGT Order No.:	130
RAT Name:	PRELIMINARY ASSESSMENT				SH OU:	
RAT Hist. Only Flag:					SH Code:	
RAT NSI Indicator:	B				SH Seq:	
RAT Level:	1				SH Start Date:	
RAT DEF OU:	00				SH Complete Date:	
RFBS Code:	P				SH Lead:	
SPA Code:	13					
RAT Def:		Collection of diverse existing information about the source and nature of the site hazard. It is EPA policy to complete the preliminary assessment within one year of site discovery.				
Site Desc:						
Site Alias:						

**CERCLIS Assess History**

OU ID:	00				RALT Short Name:	
Act Code ID:					Act Start Date:	
RAT Code:					Act Complete Date:	
RAT Short Name:					AGT Order No.:	0
RAT Name:					SH OU:	
RAT Hist. Only Flag:					SH Code:	
RAT NSI Indicator:					SH Seq:	
RAT Level:					SH Start Date:	
RAT DEF OU:					SH Complete Date:	
RFBS Code:					SH Lead:	
SPA Code:						
RAT Def:						
Site Desc:		No description available				
Site Alias:		MIKE ROBERTS COLOR REPRODUCTIONS,,,CA,;				

<a href="#">215</a>	2 of 6	S	0.44 / 2,321.17	18.32 / -14	MIKE ROBERTS COLOR PRODUCTIONS 6707 BAY STREET EMERYVILLE CA 94608	CERCLIS NFRAP
Site ID:	903556				Site FIPS Code:	6001
Site EPA ID:	CAD009133190				Region Code:	9
Site Parent ID:					Site Cong. Dist. Code:	8
Site County Name:	ALAMEDA				Federal Facility:	
Parent Site Name:						

**CERCLIS-NFRAP Assess History**

OU ID:	0				Act Start Date:	
Act Code ID:	1				Act Complete Date:	11/2/1992
RAT Code:	VS				AGT Order No.:	1500
RAT Short Name:	ARCH SITE				SH OU:	
RAT Name:	ARCHIVE SITE				SH Code:	
RAT Hist. Only Flag:					SH Seq:	
RAT NSI Indicator:	B				SH Start Date:	
RAT Level:	1				SH Complete Date:	
RAT DEF OU:	00				SH Lead:	



Map Key	Number of Records	Direction	Distance (mi/ft)	Elev/Diff (ft)	Site	DB
---------	-------------------	-----------	------------------	----------------	------	----

**RFBS Code:**  
**SPA Code:** 13  
**RALT Short Name:** EPA In-House  
**RAT Def:** The decision is made that no further activity is planned at the site.  
**RNON NPL Status Desc:** NFRAP-Site does not qualify for the NPL based on existing information

**SH Qual:**  
**RAQ Act. Qual Short:**  
**RNPL Status Code:** N

**CERCLIS-NFRAP Assess History**

**OU ID:** 0  
**Act Code ID:** 1  
**RAT Code:** DS  
**RAT Short Name:** DISCVRY  
**RAT Name:** DISCOVERY  
**RAT Hist. Only Flag:**  
**RAT NSI Indicator:** B  
**RAT Level:** 1  
**RAT DEF OU:** 00  
**RFBS Code:**  
**SPA Code:** 13  
**RALT Short Name:** EPA Fund  
**RAT Def:** The process by which a potential hazardous waste site is brought to the attention of the EPA. The process can occur through the use of several mechanisms such as a phone call or referral by another government agency.  
**RNON NPL Status Desc:** NFRAP-Site does not qualify for the NPL based on existing information

**Act Start Date:**  
**Act Complete Date:** 2/13/1989  
**AGT Order No.:** 10  
**SH OU:**  
**SH Code:**  
**SH Seq:**  
**SH Start Date:**  
**SH Complete Date:**  
**SH Lead:**  
**SH Qual:**  
**RAQ Act. Qual Short:**  
**RNPL Status Code:** N

**CERCLIS-NFRAP Assess History**

**OU ID:** 0  
**Act Code ID:** 1  
**RAT Code:** PA  
**RAT Short Name:** PA  
**RAT Name:** PRELIMINARY ASSESSMENT  
**RAT Hist. Only Flag:**  
**RAT NSI Indicator:** B  
**RAT Level:** 1  
**RAT DEF OU:** 00  
**RFBS Code:** P  
**SPA Code:** 13  
**RALT Short Name:** EPA Fund  
**RAT Def:** Collection of diverse existing information about the source and nature of the site hazard. It is EPA policy to complete the preliminary assessment within one year of site discovery.  
**RNON NPL Status Desc:** NFRAP-Site does not qualify for the NPL based on existing information

**Act Start Date:**  
**Act Complete Date:** 10/1/1990  
**AGT Order No.:** 130  
**SH OU:**  
**SH Code:**  
**SH Seq:**  
**SH Start Date:**  
**SH Complete Date:**  
**SH Lead:**  
**SH Qual:**  
**RAQ Act. Qual Short:** Low priority  
**RNPL Status Code:** N

**CERCLIS-NFRAP Assess History**

**OU ID:** 0  
**Act Code ID:** 1  
**RAT Code:** SI  
**RAT Short Name:** SI  
**RAT Name:** SITE INSPECTION  
**RAT Hist. Only Flag:**  
**RAT NSI Indicator:** B  
**RAT Level:** 1  
**RAT DEF OU:** 00  
**RFBS Code:** P  
**SPA Code:** 13  
**RALT Short Name:** EPA Fund  
**RAT Def:** The process of collecting site data and samples to characterize the severity of the hazard for the hazard ranking score and/or enforcement support.  
**RNON NPL Status Desc:** NFRAP-Site does not qualify for the NPL based on existing information

**Act Start Date:**  
**Act Complete Date:** 11/2/1992  
**AGT Order No.:** 160  
**SH OU:**  
**SH Code:**  
**SH Seq:**  
**SH Start Date:**  
**SH Complete Date:**  
**SH Lead:**  
**SH Qual:**  
**RAQ Act. Qual Short:** NFRAP  
**RNPL Status Code:** N

[215](#)

3 of 6

S

0.44 /  
2,321.17

18.32 /  
-14

MIKE ROBERTS COLOR  
PRODUCTION  
6707 BAY STREET  
EMERYVILLE CA 94608

CLEANUP  
SITES

Map Key	Number of Records	Direction	Distance (mi/ft)	Elev/Diff (ft)	Site	DB
<b>Global ID:</b>	T0600100894				<b>Site Facility Type:</b>	CLEANUP PROGRAM SITE
<b>Status:</b>	OPEN - REMEDIATION				<b>County:</b>	ALAMEDA
<b>Status Date:</b>	7/1/1990				<b>Latitude:</b>	37.8482452644467
<b>Longitude:</b>	-122.29537900629					
<b>Data Source:</b>	Cleanup Program Sites from GeoTracker Search; Cleanup Sites from GeoTracker Cleanup Sites Data Download					

**Cleanup Sites from GeoTracker Cleanup Sites Data Download - Facilities Detail**

<b>RB Case No:</b>	01-0971	<b>CUF Case:</b>	NO
<b>Local Case No:</b>	RO0000548	<b>Case Worker:</b>	JES
<b>Begin Date:</b>	6/5/1989	<b>File Location:</b>	All Files are on GeoTracker or in the Local Agency Database
<b>Stop Method:</b>	Close and Remove Tank		
<b>Lead Agency:</b>	ALAMEDA COUNTY LOP		
<b>Local Agency:</b>	ALAMEDA COUNTY LOP		
<b>Potential COC:</b>	Asbestos Containing Materials (ACM), Other Solvent or Non-Petroleum Hydrocarbon, Vinyl chloride, Polychlorinated biphenyls (PCBs), Lead, Benzene		
<b>Potential Media of Concern:</b>	Other Groundwater (uses other than drinking water)		
<b>How Discovered:</b>	Tank Closure		
<b>How Discovered Description:</b>	UST REMOVAL		
<b>Stop Description:</b>	HOLES IN UST		
<b>Calwater Watershed Name:</b>	Bay Bridges - Berkeley (203.30)		
<b>DWR GW Subbasin Name:</b>	Santa Clara Valley - East Bay Plain (2-009.04)		
<b>Disadvantaged Community:</b>			
<b>Site History:</b>			

The subject site was a part of the San Francisco Bay that was filled in stages beginning in approximately 1947. The site buildings date to approximately 1959. From 1963 to 1979 the site was occupied by Dymo Industries, a label tape and label tape punch manufacturer. Dymo used and stored MIBK and MEK in six USTs at the site. From 1979 to 1989 Mike Roberts Color Production occupied the site and manufactured and printed color postcards and expanded to color printing, lithography, and off-set printing using inks, solvents cleaning compounds and color pigments. Beginning in 1990 Nady Systems occupied the site, largely using it as a warehouse. Six areas of environmental concern were identified and investigated at the site and up to 10 wells and 15 soil bores have been installed at the site. Recent redevelopment interest started in approximately 2015, and since that time over 67 soil vapor wells, 62 soil bores, 19 soil vapor extraction wells, 12 sub-slab vapor points have been installed. Not all historic documents for the fuel leak case may be available on GeoTracker. A more complete historic case file for this site is located on the Alameda County Environmental Health website at: <http://ehgis.acgov.org/dehpublic/dehpublic.jsp>.

**Cleanup Sites from GeoTracker Cleanup Sites Data Download - Regulatory Activity**

<b>Action Type:</b>	RESPONSE
<b>Date :</b>	2020-05-29 00:00:00
<b>Action:</b>	CAP/RAP - Final Remediation / Design Plan
<b>Action Type:</b>	RESPONSE
<b>Date :</b>	2020-02-27 00:00:00
<b>Action:</b>	Technical Memos - Regulator Responded
<b>Action Type:</b>	ENFORCEMENT
<b>Date :</b>	2020-02-27 00:00:00
<b>Action:</b>	Staff Letter
<b>Action Type:</b>	RESPONSE
<b>Date :</b>	2020-01-30 00:00:00
<b>Action:</b>	Final Remedial Action Report / Corrective Action Report - Regulator Responded
<b>Action Type:</b>	RESPONSE
<b>Date :</b>	2019-10-18 00:00:00
<b>Action:</b>	Other Report / Document
<b>Action Type:</b>	ENFORCEMENT
<b>Date :</b>	2019-09-20 00:00:00
<b>Action:</b>	Staff Letter
<b>Action Type:</b>	RESPONSE
<b>Date :</b>	2019-09-04 00:00:00
<b>Action:</b>	Conceptual Site Model

<b>Map Key</b>	<b>Number of Records</b>	<b>Direction</b>	<b>Distance (mi/ft)</b>	<b>Elev/Diff (ft)</b>	<b>Site</b>	<b>DB</b>
<b>Action Type:</b>						
<b>Date :</b>						
<b>Action:</b>						
<b>Action Type:</b>						
<b>Date :</b>						
<b>Action:</b>						
<b>Action Type:</b>						
<b>Date :</b>						
<b>Action:</b>						
<b>Action Type:</b>						
<b>Date :</b>						
<b>Action:</b>						
<b>Action Type:</b>						
<b>Date :</b>						
<b>Action:</b>						
<b>Action Type:</b>						
<b>Date :</b>						
<b>Action:</b>						
<b>Action Type:</b>						
<b>Date :</b>						
<b>Action:</b>						
<b>Action Type:</b>						
<b>Date :</b>						
<b>Action:</b>						
<b>Action Type:</b>						
<b>Date :</b>						
<b>Action:</b>						
<b>Action Type:</b>						
<b>Date :</b>						
<b>Action:</b>						
<b>Action Type:</b>						
<b>Date :</b>						
<b>Action:</b>						
<b>Action Type:</b>						
<b>Date :</b>						
<b>Action:</b>						
<b>Action Type:</b>						
<b>Date :</b>						
<b>Action:</b>						
<b>Action Type:</b>						
<b>Date :</b>						
<b>Action:</b>						

<b>Map Key</b>	<b>Number of Records</b>	<b>Direction</b>	<b>Distance (mi/ft)</b>	<b>Elev/Diff (ft)</b>	<b>Site</b>	<b>DB</b>
<b>Date :</b>					2018-10-02 00:00:00	
<b>Action:</b>					Staff Letter	
<b>Action Type:</b>					ENFORCEMENT	
<b>Date :</b>					2018-05-10 00:00:00	
<b>Action:</b>					Staff Letter	
<b>Action Type:</b>					ENFORCEMENT	
<b>Date :</b>					2018-03-27 00:00:00	
<b>Action:</b>					Staff Letter	
<b>Action Type:</b>					ENFORCEMENT	
<b>Date :</b>					2017-11-15 00:00:00	
<b>Action:</b>					Voluntary Remedial Action Agreement - #20171115	
<b>Action Type:</b>					ENFORCEMENT	
<b>Date :</b>					2017-09-29 00:00:00	
<b>Action:</b>					Staff Letter	
<b>Action Type:</b>					ENFORCEMENT	
<b>Date :</b>					2017-09-19 00:00:00	
<b>Action:</b>					Meeting	
<b>Action Type:</b>					RESPONSE	
<b>Date :</b>					2017-04-14 00:00:00	
<b>Action:</b>					Soil and Water Investigation Report	
<b>Action Type:</b>					RESPONSE	
<b>Date :</b>					2017-03-17 00:00:00	
<b>Action:</b>					Soil Vapor Intrusion Investigation Workplan - Regulator Responded	
<b>Action Type:</b>					RESPONSE	
<b>Date :</b>					2017-03-03 00:00:00	
<b>Action:</b>					Electronic Reporting Submittal Due	
<b>Action Type:</b>					ENFORCEMENT	
<b>Date :</b>					2017-02-02 00:00:00	
<b>Action:</b>					Staff Letter	
<b>Action Type:</b>					RESPONSE	
<b>Date :</b>					2017-01-30 00:00:00	
<b>Action:</b>					CAP/RAP - Other Report	
<b>Action Type:</b>					RESPONSE	
<b>Date :</b>					2017-01-16 00:00:00	
<b>Action:</b>					Remedial Progress Report	
<b>Action Type:</b>					RESPONSE	
<b>Date :</b>					2016-12-30 00:00:00	
<b>Action:</b>					Correspondence	
<b>Action Type:</b>					RESPONSE	
<b>Date :</b>					2016-12-16 00:00:00	
<b>Action:</b>					Remedial Progress Report	
<b>Action Type:</b>					RESPONSE	
<b>Date :</b>					2016-12-16 00:00:00	
<b>Action:</b>					Electronic Reporting Submittal Due	
<b>Action Type:</b>					RESPONSE	
<b>Date :</b>					2016-12-16 00:00:00	
<b>Action:</b>					CAP/RAP - Other Report	
<b>Action Type:</b>					RESPONSE	
<b>Date :</b>					2016-12-15 00:00:00	
<b>Action:</b>					Correspondence	
<b>Action Type:</b>					RESPONSE	
<b>Date :</b>					2016-12-05 00:00:00	

<b>Map Key</b>	<b>Number of Records</b>	<b>Direction</b>	<b>Distance (mi/ft)</b>	<b>Elev/Diff (ft)</b>	<b>Site</b>	<b>DB</b>
<b>Action:</b>					Correspondence	
<b>Action Type:</b>					RESPONSE	
<b>Date :</b>					2016-12-02 00:00:00	
<b>Action:</b>					Soil Vapor Intrusion Investigation Report	
<b>Action Type:</b>					RESPONSE	
<b>Date :</b>					2016-11-16 00:00:00	
<b>Action:</b>					Interim Remedial Action Plan	
<b>Action Type:</b>					ENFORCEMENT	
<b>Date :</b>					2016-11-08 00:00:00	
<b>Action:</b>					Staff Letter - #20161108	
<b>Action Type:</b>					RESPONSE	
<b>Date :</b>					2016-10-17 00:00:00	
<b>Action:</b>					Other Report / Document	
<b>Action Type:</b>					RESPONSE	
<b>Date :</b>					2016-10-16 00:00:00	
<b>Action:</b>					Correspondence	
<b>Action Type:</b>					RESPONSE	
<b>Date :</b>					2016-09-30 00:00:00	
<b>Action:</b>					Site Investigation	
<b>Action Type:</b>					ENFORCEMENT	
<b>Date :</b>					2016-09-26 00:00:00	
<b>Action:</b>					Staff Letter	
<b>Action Type:</b>					RESPONSE	
<b>Date :</b>					2016-08-19 00:00:00	
<b>Action:</b>					Remedial Progress Report	
<b>Action Type:</b>					RESPONSE	
<b>Date :</b>					2016-08-01 00:00:00	
<b>Action:</b>					Site Investigation Workplan - Regulator Responded	
<b>Action Type:</b>					ENFORCEMENT	
<b>Date :</b>					2016-07-18 00:00:00	
<b>Action:</b>					Staff Letter - #20160718	
<b>Action Type:</b>					RESPONSE	
<b>Date :</b>					2016-07-15 00:00:00	
<b>Action:</b>					Interim Remedial Action Report	
<b>Action Type:</b>					ENFORCEMENT	
<b>Date :</b>					2016-06-01 00:00:00	
<b>Action:</b>					Staff Letter - #20160601	
<b>Action Type:</b>					ENFORCEMENT	
<b>Date :</b>					2016-04-26 00:00:00	
<b>Action:</b>					Staff Letter - #20160426	
<b>Action Type:</b>					RESPONSE	
<b>Date :</b>					2016-03-25 00:00:00	
<b>Action:</b>					Soil Vapor Intrusion Investigation Report - Regulator Responded	
<b>Action Type:</b>					ENFORCEMENT	
<b>Date :</b>					2016-01-27 00:00:00	
<b>Action:</b>					Staff Letter - #20160127	
<b>Action Type:</b>					RESPONSE	
<b>Date :</b>					2015-11-13 00:00:00	
<b>Action:</b>					Electronic Reporting Submittal Due	
<b>Action Type:</b>					RESPONSE	
<b>Date :</b>					2015-10-16 00:00:00	
<b>Action:</b>					Site Investigation	

<i>Map Key</i>	<i>Number of Records</i>	<i>Direction</i>	<i>Distance (mi/ft)</i>	<i>Elev/Diff (ft)</i>	<i>Site</i>	<i>DB</i>
<b>Action Type:</b>		ENFORCEMENT				
<b>Date :</b>		2015-09-04 00:00:00				
<b>Action:</b>		Staff Letter - #20150904				
<b>Action Type:</b>		RESPONSE				
<b>Date :</b>		2015-07-22 00:00:00				
<b>Action:</b>		Well Destruction Report				
<b>Action Type:</b>		ENFORCEMENT				
<b>Date :</b>		2015-06-16 00:00:00				
<b>Action:</b>		Staff Letter - #20150616				
<b>Action Type:</b>		ENFORCEMENT				
<b>Date :</b>		2015-04-20 00:00:00				
<b>Action:</b>		Notification - Public Participation Document - #20150420				
<b>Action Type:</b>		ENFORCEMENT				
<b>Date :</b>		2015-04-08 00:00:00				
<b>Action:</b>		Meeting - #20150408				
<b>Action Type:</b>		ENFORCEMENT				
<b>Date :</b>		2014-12-12 00:00:00				
<b>Action:</b>		Meeting - #20141212				
<b>Action Type:</b>		ENFORCEMENT				
<b>Date :</b>		2012-04-13 00:00:00				
<b>Action:</b>		File review				
<b>Action Type:</b>		RESPONSE				
<b>Date :</b>		2009-08-10 00:00:00				
<b>Action:</b>		Electronic Reporting Submittal Due				
<b>Action Type:</b>		ENFORCEMENT				
<b>Date :</b>		2009-07-24 00:00:00				
<b>Action:</b>		Notice of Violation - #20090724				
<b>Action Type:</b>		ENFORCEMENT				
<b>Date :</b>		2008-07-03 00:00:00				
<b>Action:</b>		Staff Letter - #20080703				
<b>Action Type:</b>		RESPONSE				
<b>Date :</b>		1995-01-18 00:00:00				
<b>Action:</b>		Corrective Action Plan / Remedial Action Plan - Addendum				
<b>Action Type:</b>		RESPONSE				
<b>Date :</b>		1994-09-22 00:00:00				
<b>Action:</b>		CAP/RAP - Other Report				
<b>Action Type:</b>		RESPONSE				
<b>Date :</b>		1994-06-21 00:00:00				
<b>Action:</b>		Correspondence				
<b>Action Type:</b>		RESPONSE				
<b>Date :</b>		1994-03-24 00:00:00				
<b>Action:</b>		Soil and Water Investigation Workplan				
<b>Action Type:</b>		REMEDIATION				
<b>Date :</b>		1990-10-01 00:00:00				
<b>Action:</b>		Pump & Treat (P&T) Groundwater				
<b>Action Type:</b>		REMEDIATION				
<b>Date :</b>		1990-07-01 00:00:00				
<b>Action:</b>		Soil Vapor Extraction (SVE)				
<b>Action Type:</b>		RESPONSE				
<b>Date :</b>		1989-11-03 00:00:00				
<b>Action:</b>		Tank Removal Report / UST Sampling Report				

Map Key	Number of Records	Direction	Distance (mi/ft)	Elev/Diff (ft)	Site	DB
<b>Action Type:</b>		Other				
<b>Date :</b>		1989-10-05 00:00:00				
<b>Action:</b>		Leak Reported				
<b>Action Type:</b>		Other				
<b>Date :</b>		1989-06-05 00:00:00				
<b>Action:</b>		Leak Discovery				
<b>Action Type:</b>		Other				
<b>Date :</b>		1989-06-05 00:00:00				
<b>Action:</b>		Leak Stopped				

**Cleanup Sites from GeoTracker Cleanup Sites Data Download - Status History**

<b>Status:</b>	Open - Remediation
<b>Status Date:</b>	1990-07-01 00:00:00
<b>Status:</b>	Open - Site Assessment
<b>Status Date:</b>	1990-01-30 00:00:00
<b>Status:</b>	Open - Site Assessment
<b>Status Date:</b>	1990-01-03 00:00:00
<b>Status:</b>	Open - Case Begin Date
<b>Status Date:</b>	1989-06-05 00:00:00
<b>Status:</b>	Open - Site Assessment
<b>Status Date:</b>	1989-06-05 00:00:00

**Cleanup Sites from GeoTracker Cleanup Sites Data Download - Regulatory Contacts**

<b>Contact Type:</b>	Local Agency Caseworker	<b>Address:</b>	1131 Harbor Bay Pkwy
<b>Contact Name:</b>	JONATHAN SANDERS	<b>City:</b>	ALAMEDA
<b>Phone No:</b>	5105676791		
<b>Organization Name:</b>	ALAMEDA COUNTY LOP		
<b>Email:</b>	jonathan.sanders@acgov.org		
<b>Contact Type:</b>	Regional Board Caseworker	<b>Address:</b>	1515 CLAY ST SUITE 1400
<b>Contact Name:</b>	Regional Water Board	<b>City:</b>	OAKLAND
<b>Phone No:</b>			
<b>Organization Name:</b>	SAN FRANCISCO BAY RWQCB (REGION 2)		
<b>Email:</b>			

**Cleanup Program Sites from GeoTracker Search - Regulatory Profile (as of Feb 24, 2020)**

<b>Project Status:</b>		<b>WDR Place Type:</b>	
<b>CUF Claim:</b>		<b>WDR File:</b>	
<b>CUF Priority Assign:</b>		<b>WDR Order:</b>	
<b>CUF Amount Paid:</b>		<b>File Location:</b>	ALL FILES ARE ON GEOTRACKER OR IN THE LOCAL AGENCY DATABASE
<b>Facility Type:</b>		<b>Composting Method:</b>	
<b>User Defined Beneficial Use:</b>			
<b>Designated Beneficial Use:</b>	MUN, AGR, IND, PROC		
<b>Designated Beneficial Use Desc:</b>	Municipal and Domestic Supply, Agricultural Supply, Industrial Service Supply, Industrial Process Supply		
<b>Project Oversight Agencies:</b>			
<b>Report Link:</b>	<a href="https://geotracker.waterboards.ca.gov/profile_report?global_id=T0600100894">https://geotracker.waterboards.ca.gov/profile_report?global_id=T0600100894</a>		
<b>Cleanup Status Detail:</b>	OPEN - REMEDIATION AS OF 7/1/1990		
<b>Cleanup History Link:</b>	<a href="https://geotracker.waterboards.ca.gov/profile_report_include?global_id=T0600100894&amp;tabname=regulatoryhistory">https://geotracker.waterboards.ca.gov/profile_report_include?global_id=T0600100894&amp;tabname=regulatoryhistory</a>		
<b>Potential COC:</b>	ASBESTOS CONTAINING MATERIALS (ACM), BENZENE, LEAD, OTHER SOLVENT OR NON-PETROLEUM HYDROCARBON, POLYCHLORINATED BIPHENYLS (PCBS), VINYL CHLORIDE OTHER GROUNDWATER (USES OTHER THAN DRINKING WATER)		
<b>Potential Media of Concern:</b>			
<b>GW Monitoring Freq:</b>			
<b>DWR GW Sub Basin:</b>	Santa Clara Valley - East Bay Plain (2-009.04)		
<b>Calwater Watershed Name:</b>	Bay Bridges - Berkeley (203.30)		
<b>Post Closure Site Management:</b>			
<b>Future Land Use:</b>			

Map Key	Number of Records	Direction	Distance (mi/ft)	Elev/Diff (ft)	Site	DB
---------	-------------------	-----------	------------------	----------------	------	----

**Cleanup Oversight Agencies:** ALAMEDA COUNTY LOP (LEAD) - CASE #: RO0000548  
CASEWORKER: JONATHAN SANDERS  
SAN FRANCISCO BAY RWQCB (REGION 2) - CASE #: 01-0971  
CASEWORKER: Regional Water Board

**Site History:**

The subject site was a part of the San Francisco Bay that was filled in stages beginning in approximately 1947. The site buildings date to approximately 1959. From 1963 to 1979 the site was occupied by Dymo Industries, a label tape and label tape punch manufacturer. Dymo used and stored MIBK and MEK in six USTs at the site. From 1979 to 1989 Mike Roberts Color Production occupied the site and manufactured and printed color postcards and expanded to color printing, lithography, and off-set printing using inks, solvents cleaning compounds and color pigments. Beginning in 1990 Nady Systems occupied the site, largely using it as a warehouse. Six areas of environmental concern were identified and investigated at the site and up to 10 wells and 15 soil bores have been installed at the site.

Recent redevelopment interest started in approximately 2015, and since that time over 67 soil vapor wells, 62 soil bores, 19 soil vapor extraction wells, 12 sub-slab vapor points have been installed.

Not all historic documents for the fuel leak case may be available on GeoTracker. A more complete historic case file for this site is located on the Alameda County Environmental Health website at: <http://ehgis.acgov.org/dehpublic/dehpublic.jsp>.

**Sites from GeoTracker Search - Cleanup Action Report (as of Feb 24, 2020)**

<b>Action Type:</b>	PUMP & TREAT (P&T) GROUNDWATER	<b>Begin Date:</b>	10/1/1990
<b>Phase:</b>	Water	<b>End Date:</b>	3/1/1991
<b>Description:</b>			
<b>Contaminant Mass Removed:</b>			

<b>Action Type:</b>	SOIL VAPOR EXTRACTION (SVE)	<b>Begin Date:</b>	7/1/1990
<b>Phase:</b>	Other (See Description)	<b>End Date:</b>	2/1/1991
<b>Description:</b>			
<b>Contaminant Mass Removed:</b>			

**Sites from GeoTracker Search - Regulatory Activities (as of Feb 24, 2020)**

<b>Action Type:</b>	Response Requested - Workplans
<b>Action Date:</b>	5/29/2020
<b>Received Issue Date:</b>	
<b>Action:</b>	CAP/RAP - Final Remediation / Design Plan
<b>Doc Link:</b>	
<b>Title Description Comments:</b>	

Basis of Design Report

<b>Action Type:</b>	Other Regulatory Actions
<b>Action Date:</b>	2/27/2020
<b>Received Issue Date:</b>	2/27/2020
<b>Action:</b>	Staff Letter
<b>Doc Link:</b>	<a href="https://geotracker.waterboards.ca.gov/view_documents?global_id=T0600100894&amp;enforcement_id=6429516&amp;temptable=ENFORCEMENT">https://geotracker.waterboards.ca.gov/view_documents?global_id=T0600100894&amp;enforcement_id=6429516&amp;temptable=ENFORCEMENT</a>
<b>Title Description Comments:</b>	

ACDEH Response to RACR & PCB Memo

<b>Action Type:</b>	Response Requested - Reports
<b>Action Date:</b>	2/27/2020
<b>Received Issue Date:</b>	2/27/2020
<b>Action:</b>	Technical Memos - Regulator Responded
<b>Doc Link:</b>	<a href="https://geotracker.waterboards.ca.gov/view_documents_all?global_id=T0600100894&amp;doc_id=6017505">https://geotracker.waterboards.ca.gov/view_documents_all?global_id=T0600100894&amp;doc_id=6017505</a>
<b>Title Description Comments:</b>	

Source Evaluation of PCBs in Dewatering Sample

<b>Action Type:</b>	Response Requested - Reports
<b>Action Date:</b>	1/30/2020
<b>Received Issue Date:</b>	1/27/2020



<b>Map Key</b>	<b>Number of Records</b>	<b>Direction</b>	<b>Distance (mi/ft)</b>	<b>Elev/Diff (ft)</b>	<b>Site</b>	<b>DB</b>
<b>Action:</b>		Final Remedial Action Report / Corrective Action Report - Regulator Responded				
<b>Doc Link:</b>		<a href="https://geotracker.waterboards.ca.gov/view_documents_all?global_id=T0600100894&amp;doc_id=6017507">https://geotracker.waterboards.ca.gov/view_documents_all?global_id=T0600100894&amp;doc_id=6017507</a>				
<b>Title Description Comments:</b>		Remedial Soil Excavation Completion Report				
<b>Action Type:</b>		Response Requested - Other				
<b>Action Date:</b>		*10/18/2019				
<b>Received Issue Date:</b>						
<b>Action:</b>		Other Report / Document				
<b>Doc Link:</b>						
<b>Title Description Comments:</b>		Corrective Action Implementation Report				
<b>Action Type:</b>		Other Regulatory Actions				
<b>Action Date:</b>		9/20/2019				
<b>Received Issue Date:</b>		9/20/2019				
<b>Action:</b>		Staff Letter				
<b>Doc Link:</b>		<a href="https://geotracker.waterboards.ca.gov/view_documents?global_id=T0600100894&amp;enforcement_id=6415372&amp;temptable=ENFORCEMENT">https://geotracker.waterboards.ca.gov/view_documents?global_id=T0600100894&amp;enforcement_id=6415372&amp;temptable=ENFORCEMENT</a>				
<b>Title Description Comments:</b>		MEETING				
<b>Action Type:</b>		Response Requested - Other				
<b>Action Date:</b>		9/4/2019				
<b>Received Issue Date:</b>		9/4/2019				
<b>Action:</b>		Correspondence				
<b>Doc Link:</b>						
<b>Title Description Comments:</b>		Comments on Site Conceptual Model Summary - Chlorinated Solvents				
<b>Action Type:</b>		Response Requested - Other				
<b>Action Date:</b>		9/4/2019				
<b>Received Issue Date:</b>		9/4/2019				
<b>Action:</b>		Conceptual Site Model				
<b>Doc Link:</b>		<a href="https://geotracker.waterboards.ca.gov/view_documents_all?global_id=T0600100894&amp;doc_id=6003595">https://geotracker.waterboards.ca.gov/view_documents_all?global_id=T0600100894&amp;doc_id=6003595</a>				
<b>Title Description Comments:</b>		Comments on Site Conceptual Model Summary - Chlorinated Solvents				
<b>Action Type:</b>		Other Regulatory Actions				
<b>Action Date:</b>		7/29/2019				
<b>Received Issue Date:</b>		7/29/2019				
<b>Action:</b>		Meeting				
<b>Doc Link:</b>		<a href="https://geotracker.waterboards.ca.gov/view_documents?global_id=T0600100894&amp;enforcement_id=6410362&amp;temptable=ENFORCEMENT">https://geotracker.waterboards.ca.gov/view_documents?global_id=T0600100894&amp;enforcement_id=6410362&amp;temptable=ENFORCEMENT</a>				
<b>Title Description Comments:</b>		Meeting / Conference Call				
<b>Action Type:</b>		Response Requested - Other				
<b>Action Date:</b>		*7/19/2019				
<b>Received Issue Date:</b>		5/10/2019				
<b>Action:</b>		Other Report / Document				
<b>Doc Link:</b>		<a href="https://geotracker.waterboards.ca.gov/view_documents_all?global_id=T0600100894&amp;doc_id=5983161">https://geotracker.waterboards.ca.gov/view_documents_all?global_id=T0600100894&amp;doc_id=5983161</a>				
<b>Title Description Comments:</b>		Demolition Findings Report				
<b>Action Type:</b>		Other Regulatory Actions				
<b>Action Date:</b>		6/24/2019				

<b>Map Key</b>	<b>Number of Records</b>	<b>Direction</b>	<b>Distance (mi/ft)</b>	<b>Elev/Diff (ft)</b>	<b>Site</b>	<b>DB</b>
<b>Received Issue Date:</b>		6/24/2019				
<b>Action:</b>		Meeting				
<b>Doc Link:</b>		https://geotracker.waterboards.ca.gov/view_documents?global_id=T0600100894&enforcement_id=6407064&temptable=ENFORCEMENT				
<b>Title Description Comments:</b>		Conference Call				
<b>Action Type:</b>		Other Regulatory Actions				
<b>Action Date:</b>		6/7/2019				
<b>Received Issue Date:</b>		6/7/2019				
<b>Action:</b>		Meeting				
<b>Doc Link:</b>		https://geotracker.waterboards.ca.gov/view_documents?global_id=T0600100894&enforcement_id=6407075&temptable=ENFORCEMENT				
<b>Title Description Comments:</b>		Conference Call				
<b>Action Type:</b>		Other Regulatory Actions				
<b>Action Date:</b>		5/29/2019				
<b>Received Issue Date:</b>		5/29/2019				
<b>Action:</b>		Technical Correspondence / Assistance / Other				
<b>Doc Link:</b>		https://geotracker.waterboards.ca.gov/view_documents?global_id=T0600100894&enforcement_id=6404203&temptable=ENFORCEMENT				
<b>Title Description Comments:</b>		Request for Funds				
<b>Action Type:</b>		Other Regulatory Actions				
<b>Action Date:</b>		5/7/2019				
<b>Received Issue Date:</b>		5/7/2019				
<b>Action:</b>		Staff Letter				
<b>Doc Link:</b>		https://geotracker.waterboards.ca.gov/view_documents?global_id=T0600100894&enforcement_id=6401363&temptable=ENFORCEMENT				
<b>Title Description Comments:</b>		Conditional CAIP Approval				
<b>Action Type:</b>		Other Regulatory Actions				
<b>Action Date:</b>		4/22/2019				
<b>Received Issue Date:</b>		4/22/2019				
<b>Action:</b>		Meeting				
<b>Doc Link:</b>		https://geotracker.waterboards.ca.gov/view_documents?global_id=T0600100894&enforcement_id=6401938&temptable=ENFORCEMENT				
<b>Title Description Comments:</b>		Conference Call				
<b>Action Type:</b>		Other Regulatory Actions				
<b>Action Date:</b>		3/25/2019				
<b>Received Issue Date:</b>		3/25/2019				
<b>Action:</b>		Meeting				
<b>Doc Link:</b>		https://geotracker.waterboards.ca.gov/view_documents?global_id=T0600100894&enforcement_id=6397257&temptable=ENFORCEMENT				
<b>Title Description Comments:</b>		Meeting				
<b>Action Type:</b>		Other Regulatory Actions				
<b>Action Date:</b>		2/22/2019				
<b>Received Issue Date:</b>		2/22/2019				
<b>Action:</b>		Meeting				
<b>Doc Link:</b>		https://geotracker.waterboards.ca.gov/view_documents?global_id=T0600100894&enforcement_id=6404706&temptable=ENFORCEMENT				
<b>Title Description Comments:</b>						

Meeting

**Action Type:** Other Regulatory Actions  
**Action Date:** 2/21/2019  
**Received Issue Date:** 2/21/2019  
**Action:** Staff Letter  
**Doc Link:** [https://geotracker.waterboards.ca.gov/view\\_documents?global\\_id=T0600100894&enforcement\\_id=6385975&temptable=ENFORCEMENT](https://geotracker.waterboards.ca.gov/view_documents?global_id=T0600100894&enforcement_id=6385975&temptable=ENFORCEMENT)  
**Title Description Comments:**

Geotechnical Bore Location Approval

**Action Type:** Response Requested - Other  
**Action Date:** 2/1/2019  
**Received Issue Date:**  
**Action:** Correspondence  
**Doc Link:**  
**Title Description Comments:**

Updated Project Schedule

**Action Type:** Other Regulatory Actions  
**Action Date:** 1/30/2019  
**Received Issue Date:** 1/30/2019  
**Action:** Meeting  
**Doc Link:** [https://geotracker.waterboards.ca.gov/view\\_documents?global\\_id=T0600100894&enforcement\\_id=6384704&temptable=ENFORCEMENT](https://geotracker.waterboards.ca.gov/view_documents?global_id=T0600100894&enforcement_id=6384704&temptable=ENFORCEMENT)  
**Title Description Comments:**

Meeting

**Action Type:** Other Regulatory Actions  
**Action Date:** 1/22/2019  
**Received Issue Date:** 1/22/2019  
**Action:** Staff Letter  
**Doc Link:** [https://geotracker.waterboards.ca.gov/view\\_documents?global\\_id=T0600100894&enforcement\\_id=6383023&temptable=ENFORCEMENT](https://geotracker.waterboards.ca.gov/view_documents?global_id=T0600100894&enforcement_id=6383023&temptable=ENFORCEMENT)  
**Title Description Comments:**

Conditional Approval Demolition Plan Supplement

**Action Type:** Other Regulatory Actions  
**Action Date:** 12/6/2018  
**Received Issue Date:** 12/6/2018  
**Action:** Meeting  
**Doc Link:** [https://geotracker.waterboards.ca.gov/view\\_documents?global\\_id=T0600100894&enforcement\\_id=6378269&temptable=ENFORCEMENT](https://geotracker.waterboards.ca.gov/view_documents?global_id=T0600100894&enforcement_id=6378269&temptable=ENFORCEMENT)  
**Title Description Comments:**

Meeting

**Action Type:** Response Requested - Reports  
**Action Date:** 12/3/2018  
**Received Issue Date:**  
**Action:** Site Investigation  
**Doc Link:**  
**Title Description Comments:**

**Action Type:** Response Requested - Other  
**Action Date:** 10/22/2018  
**Received Issue Date:**  
**Action:** Correspondence  
**Doc Link:**

Map Key	Number of Records	Direction	Distance (mi/ft)	Elev/Diff (ft)	Site	DB
---------	-------------------	-----------	------------------	----------------	------	----

**Title Description Comments:**

**Action Type:** Other Regulatory Actions  
**Action Date:** 10/2/2018  
**Received Issue Date:** 10/2/2018  
**Action:** Staff Letter  
**Doc Link:** [https://geotracker.waterboards.ca.gov/view\\_documents?global\\_id=T0600100894&enforcement\\_id=6371231&temptable=ENFORCEMENT](https://geotracker.waterboards.ca.gov/view_documents?global_id=T0600100894&enforcement_id=6371231&temptable=ENFORCEMENT)

**Title Description Comments:**

Conditional Work Plan Approval

**Action Type:** Other Regulatory Actions  
**Action Date:** 5/10/2018  
**Received Issue Date:** 5/10/2018  
**Action:** Staff Letter  
**Doc Link:** [https://geotracker.waterboards.ca.gov/view\\_documents?global\\_id=T0600100894&enforcement\\_id=6358542&temptable=ENFORCEMENT](https://geotracker.waterboards.ca.gov/view_documents?global_id=T0600100894&enforcement_id=6358542&temptable=ENFORCEMENT)

**Title Description Comments:**

Funds Request

**Action Type:** Other Regulatory Actions  
**Action Date:** 3/27/2018  
**Received Issue Date:** 3/27/2018  
**Action:** Staff Letter  
**Doc Link:** [https://geotracker.waterboards.ca.gov/view\\_documents?global\\_id=T0600100894&enforcement\\_id=6358543&temptable=ENFORCEMENT](https://geotracker.waterboards.ca.gov/view_documents?global_id=T0600100894&enforcement_id=6358543&temptable=ENFORCEMENT)

**Title Description Comments:**

Funds Request

**Action Type:** Agreements  
**Action Date:** 11/15/2017  
**Received Issue Date:** 11/15/2017  
**Action:** Voluntary Remedial Action Agreement - #20171115  
**Doc Link:** [https://geotracker.waterboards.ca.gov/view\\_documents?global\\_id=T0600100894&enforcement\\_id=6377705&temptable=ENFORCEMENT](https://geotracker.waterboards.ca.gov/view_documents?global_id=T0600100894&enforcement_id=6377705&temptable=ENFORCEMENT)

**Title Description Comments:**

Voluntary Remedial Action Agreement

**Action Type:** Other Regulatory Actions  
**Action Date:** 9/29/2017  
**Received Issue Date:** 9/29/2017  
**Action:** Staff Letter  
**Doc Link:** [https://geotracker.waterboards.ca.gov/view\\_documents?global\\_id=T0600100894&enforcement\\_id=6337758&temptable=ENFORCEMENT](https://geotracker.waterboards.ca.gov/view_documents?global_id=T0600100894&enforcement_id=6337758&temptable=ENFORCEMENT)

**Title Description Comments:**

Conditional Case Closure; Approval of Corrective Action Plan; Approval of Offsite Vapor Intrusion Work Plan

**Action Type:** Other Regulatory Actions  
**Action Date:** 9/19/2017  
**Received Issue Date:** 9/19/2017  
**Action:** Meeting  
**Doc Link:** [https://geotracker.waterboards.ca.gov/view\\_documents?global\\_id=T0600100894&enforcement\\_id=6337033&temptable=ENFORCEMENT](https://geotracker.waterboards.ca.gov/view_documents?global_id=T0600100894&enforcement_id=6337033&temptable=ENFORCEMENT)

**Title Description Comments:**

MEETING

**Action Type:** Response Requested - Reports  
**Action Date:** 4/14/2017

<b>Map Key</b>	<b>Number of Records</b>	<b>Direction</b>	<b>Distance (mi/ft)</b>	<b>Elev/Diff (ft)</b>	<b>Site</b>	<b>DB</b>
<b>Received Issue Date:</b>						
<b>Action:</b>		Soil and Water Investigation Report				
<b>Doc Link:</b>						
<b>Title Description Comments:</b>						
Offsite Soil Investigation						
<b>Action Type:</b>						
<b>Action Date:</b>		Response Requested - Workplans				
<b>Received Issue Date:</b>		3/17/2017				
<b>Action:</b>		Soil Vapor Intrusion Investigation Workplan - Regulator Responded				
<b>Doc Link:</b>		https://geotracker.waterboards.ca.gov/view_documents_all?global_id=T0600100894&doc_id=5911927				
<b>Title Description Comments:</b>						
- Developer withdrew, canceled project, and funding. Several other developers have expressed an interest and this response is related to renewed interest in site and proposed development. See DIR_L_2018-10-02.						
<b>Action Type:</b>						
<b>Action Date:</b>		Response Requested - Other				
<b>Received Issue Date:</b>		3/3/2017				
<b>Action:</b>		Electronic Reporting Submittal Due				
<b>Doc Link:</b>						
<b>Title Description Comments:</b>						
Geotracker Compliance						
<b>Action Type:</b>						
<b>Action Date:</b>		Other Regulatory Actions				
<b>Received Issue Date:</b>		2/2/2017				
<b>Action:</b>		Staff Letter				
<b>Doc Link:</b>		https://geotracker.waterboards.ca.gov/view_documents?global_id=T0600100894&enforcement_id=6310752&temptable=ENFORCEMENT				
<b>Title Description Comments:</b>						
Report Reviews, Work Plan Request, Work Plan Approval, and HHRA Acceptance						
<b>Action Type:</b>						
<b>Action Date:</b>		Response Requested - Reports				
<b>Received Issue Date:</b>		1/30/2017				
<b>Action:</b>		CAP/RAP - Other Report				
<b>Doc Link:</b>		https://geotracker.waterboards.ca.gov/view_documents_all?global_id=T0600100894&doc_id=6023928				
<b>Title Description Comments:</b>						
<b>Action Type:</b>						
<b>Action Date:</b>		Response Requested - Reports				
<b>Received Issue Date:</b>		1/16/2017				
<b>Action:</b>		Remedial Progress Report				
<b>Doc Link:</b>		https://geotracker.waterboards.ca.gov/view_documents_all?global_id=T0600100894&doc_id=5901347				
<b>Title Description Comments:</b>						
<b>Action Type:</b>						
<b>Action Date:</b>		Response Requested - Other				
<b>Received Issue Date:</b>		12/30/2016				
<b>Action:</b>		Correspondence				
<b>Doc Link:</b>		https://geotracker.waterboards.ca.gov/view_documents_all?global_id=T0600100894&doc_id=5911482				
<b>Title Description Comments:</b>						
Review of Risk Assessment Reports						
<b>Action Type:</b>						
<b>Action Date:</b>		Response Requested - Reports				
<b>Received Issue Date:</b>		12/16/2016				
<b>Action:</b>		Remedial Progress Report				

<b>Map Key</b>	<b>Number of Records</b>	<b>Direction</b>	<b>Distance (mi/ft)</b>	<b>Elev/Diff (ft)</b>	<b>Site</b>	<b>DB</b>
<b>Doc Link:</b>					https://geotracker.waterboards.ca.gov/view_documents_all?global_id=T0600100894&doc_id=5901341	
<b>Title Description Comments:</b>						
<b>Action Type:</b>					Response Requested - Other	
<b>Action Date:</b>					12/16/2016	
<b>Received Issue Date:</b>						
<b>Action:</b>					Electronic Reporting Submittal Due	
<b>Doc Link:</b>						
<b>Title Description Comments:</b>						
<b>Action Type:</b>					Response Requested - Reports	
<b>Action Date:</b>					12/16/2016	
<b>Received Issue Date:</b>						
<b>Action:</b>					CAP/RAP - Other Report	
<b>Doc Link:</b>						
<b>Title Description Comments:</b>						
					Draft CAP and Draft Public Notice	
<b>Action Type:</b>					Response Requested - Other	
<b>Action Date:</b>					12/15/2016	
<b>Received Issue Date:</b>					12/15/2016	
<b>Action:</b>					Correspondence	
<b>Doc Link:</b>					https://geotracker.waterboards.ca.gov/view_documents_all?global_id=T0600100894&doc_id=5911478	
<b>Title Description Comments:</b>						
					Response to HHRA Report Review	
<b>Action Type:</b>					Response Requested - Other	
<b>Action Date:</b>					12/5/2016	
<b>Received Issue Date:</b>					12/5/2016	
<b>Action:</b>					Correspondence	
<b>Doc Link:</b>					https://geotracker.waterboards.ca.gov/view_documents_all?global_id=T0600100894&doc_id=5911474	
<b>Title Description Comments:</b>						
					Review of HHRA Report	
<b>Action Type:</b>					Response Requested - Reports	
<b>Action Date:</b>					12/2/2016	
<b>Received Issue Date:</b>					12/23/2016	
<b>Action:</b>					Soil Vapor Intrusion Investigation Report	
<b>Doc Link:</b>					https://geotracker.waterboards.ca.gov/view_documents_all?global_id=T0600100894&doc_id=5901345	
<b>Title Description Comments:</b>						
<b>Action Type:</b>					Response Requested - Workplans	
<b>Action Date:</b>					11/16/2016	
<b>Received Issue Date:</b>						
<b>Action:</b>					Interim Remedial Action Plan	
<b>Doc Link:</b>						
<b>Title Description Comments:</b>						
<b>Action Type:</b>					Other Regulatory Actions	
<b>Action Date:</b>					11/8/2016	
<b>Received Issue Date:</b>					11/8/2016	
<b>Action:</b>					Staff Letter - #20161108	
<b>Doc Link:</b>					https://geotracker.waterboards.ca.gov/view_documents?global_id=T0600100894&enforcement_id=6303217&temptable=ENFORCEMENT	
<b>Title Description Comments:</b>						
					IRA Monitoring Plan and Schedule	
<b>Action Type:</b>					Response Requested - Other	
<b>Action Date:</b>					10/17/2016	

<b>Map Key</b>	<b>Number of Records</b>	<b>Direction</b>	<b>Distance (mi/ft)</b>	<b>Elev/Diff (ft)</b>	<b>Site</b>	<b>DB</b>
<b>Received Issue Date:</b>		10/17/2016				
<b>Action:</b>		Other Report / Document				
<b>Doc Link:</b>		https://geotracker.waterboards.ca.gov/view_documents_all?global_id=T0600100894&doc_id=5911500				
<b>Title Description Comments:</b>		HHRA Work Plan				
<b>Action Type:</b>		Response Requested - Other				
<b>Action Date:</b>		10/16/2016				
<b>Received Issue Date:</b>		10/16/2016				
<b>Action:</b>		Correspondence				
<b>Doc Link:</b>		https://geotracker.waterboards.ca.gov/view_documents_all?global_id=T0600100894&doc_id=5911473				
<b>Title Description Comments:</b>		Review of HHRA Work Plan				
<b>Action Type:</b>		Response Requested - Reports				
<b>Action Date:</b>		9/30/2016				
<b>Received Issue Date:</b>		8/30/2016				
<b>Action:</b>		Site Investigation				
<b>Doc Link:</b>		https://geotracker.waterboards.ca.gov/view_documents_all?global_id=T0600100894&doc_id=5895234				
<b>Title Description Comments:</b>						
<b>Action Type:</b>		Other Regulatory Actions				
<b>Action Date:</b>		9/26/2016				
<b>Received Issue Date:</b>		9/26/2016				
<b>Action:</b>		Staff Letter				
<b>Doc Link:</b>		https://geotracker.waterboards.ca.gov/view_documents?global_id=T0600100894&enforcement_id=6299257&temptable=ENFORCEMENT				
<b>Title Description Comments:</b>		Conditional Offsite Work Plan Approval and Request for CAP				
<b>Action Type:</b>		Response Requested - Reports				
<b>Action Date:</b>		8/19/2016				
<b>Received Issue Date:</b>						
<b>Action:</b>		Remedial Progress Report				
<b>Doc Link:</b>						
<b>Title Description Comments:</b>						
<b>Action Type:</b>		Response Requested - Workplans				
<b>Action Date:</b>		*8/1/2016				
<b>Received Issue Date:</b>		6/24/2016				
<b>Action:</b>		Site Investigation Workplan - Regulator Responded				
<b>Doc Link:</b>		https://geotracker.waterboards.ca.gov/view_documents_all?global_id=T0600100894&doc_id=5887431				
<b>Title Description Comments:</b>		- See DIR_L_2016-07-18				
<b>Action Type:</b>		Other Regulatory Actions				
<b>Action Date:</b>		7/18/2016				
<b>Received Issue Date:</b>		7/18/2016				
<b>Action:</b>		Staff Letter - #20160718				
<b>Doc Link:</b>		https://geotracker.waterboards.ca.gov/view_documents?global_id=T0600100894&enforcement_id=6292421&temptable=ENFORCEMENT				
<b>Title Description Comments:</b>		Conditional Work Plan Approval				
<b>Action Type:</b>		Response Requested - Reports				
<b>Action Date:</b>		7/15/2016				
<b>Received Issue Date:</b>						
<b>Action:</b>		Interim Remedial Action Report				

Map Key	Number of Records	Direction	Distance (mi/ft)	Elev/Diff (ft)	Site	DB
---------	-------------------	-----------	------------------	----------------	------	----

**Doc Link:**  
**Title Description Comments:**

**Action Type:** Other Regulatory Actions  
**Action Date:** 6/1/2016  
**Received Issue Date:** 6/1/2016  
**Action:** Staff Letter - #20160601  
**Doc Link:** [https://geotracker.waterboards.ca.gov/view\\_documents?global\\_id=T0600100894&enforcement\\_id=6286357&temptable=ENFORCEMENT](https://geotracker.waterboards.ca.gov/view_documents?global_id=T0600100894&enforcement_id=6286357&temptable=ENFORCEMENT)

**Title Description Comments:**

Offsite Access Request

**Action Type:** Other Regulatory Actions  
**Action Date:** 4/26/2016  
**Received Issue Date:** 4/26/2016  
**Action:** Staff Letter - #20160426  
**Doc Link:** [https://geotracker.waterboards.ca.gov/view\\_documents?global\\_id=T0600100894&enforcement\\_id=6283157&temptable=ENFORCEMENT](https://geotracker.waterboards.ca.gov/view_documents?global_id=T0600100894&enforcement_id=6283157&temptable=ENFORCEMENT)

**Title Description Comments:**

Conditional Work Plan Approval and Work Plan Request

**Action Type:** Response Requested - Reports  
**Action Date:** 3/25/2016  
**Received Issue Date:** 4/11/2016  
**Action:** Soil Vapor Intrusion Investigation Report - Regulator Responded  
**Doc Link:** [https://geotracker.waterboards.ca.gov/view\\_documents\\_all?global\\_id=T0600100894&doc\\_id=5876388](https://geotracker.waterboards.ca.gov/view_documents_all?global_id=T0600100894&doc_id=5876388)

**Title Description Comments:**

**Action Type:** Other Regulatory Actions  
**Action Date:** 1/27/2016  
**Received Issue Date:** 1/27/2016  
**Action:** Staff Letter - #20160127  
**Doc Link:** [https://geotracker.waterboards.ca.gov/view\\_documents?global\\_id=T0600100894&enforcement\\_id=6273876&temptable=ENFORCEMENT](https://geotracker.waterboards.ca.gov/view_documents?global_id=T0600100894&enforcement_id=6273876&temptable=ENFORCEMENT)

**Title Description Comments:**

Modified Work Plan Approval

**Action Type:** Response Requested - Other  
**Action Date:** 11/13/2015  
**Received Issue Date:** 10/7/2015  
**Action:** Electronic Reporting Submittal Due  
**Doc Link:**  
**Title Description Comments:**

Geotracker Compliance Uploads and Notification

**Action Type:** Response Requested - Reports  
**Action Date:** 10/16/2015  
**Received Issue Date:**  
**Action:** Site Investigation  
**Doc Link:**  
**Title Description Comments:**

**Action Type:** Other Regulatory Actions  
**Action Date:** 9/4/2015  
**Received Issue Date:** 9/4/2015  
**Action:** Staff Letter - #20150904  
**Doc Link:** [https://geotracker.waterboards.ca.gov/view\\_documents?global\\_id=T0600100894&enforcement\\_id=6259546&temptable=ENFORCEMENT](https://geotracker.waterboards.ca.gov/view_documents?global_id=T0600100894&enforcement_id=6259546&temptable=ENFORCEMENT)

**Title Description Comments:**



Modified Work Plan Approval

**Action Type:** Response Requested - Reports  
**Action Date:** 7/22/2015  
**Received Issue Date:** 7/27/2015  
**Action:** Well Destruction Report  
**Doc Link:** [https://geotracker.waterboards.ca.gov/view\\_documents\\_all?global\\_id=T0600100894&doc\\_id=5844970](https://geotracker.waterboards.ca.gov/view_documents_all?global_id=T0600100894&doc_id=5844970)  
**Title Description Comments:**

**Action Type:** Other Regulatory Actions  
**Action Date:** 6/16/2015  
**Received Issue Date:** 6/16/2015  
**Action:** Staff Letter - #20150616  
**Doc Link:** [https://geotracker.waterboards.ca.gov/view\\_documents?global\\_id=T0600100894&enforcement\\_id=6248796&temptable=ENFORCEMENT](https://geotracker.waterboards.ca.gov/view_documents?global_id=T0600100894&enforcement_id=6248796&temptable=ENFORCEMENT)  
**Title Description Comments:**

Well Destruction Work Plan Approval

**Action Type:** Notices  
**Action Date:** 4/20/2015  
**Received Issue Date:** 4/20/2015  
**Action:** Notification - Public Participation Document - #20150420  
**Doc Link:** [https://geotracker.waterboards.ca.gov/view\\_documents?global\\_id=T0600100894&enforcement\\_id=6244968&temptable=ENFORCEMENT](https://geotracker.waterboards.ca.gov/view_documents?global_id=T0600100894&enforcement_id=6244968&temptable=ENFORCEMENT)  
**Title Description Comments:**

Public Participation Notification of Closure Consideration

**Action Type:** Other Regulatory Actions  
**Action Date:** 4/8/2015  
**Received Issue Date:** 4/8/2015  
**Action:** Meeting - #20150408  
**Doc Link:** [https://geotracker.waterboards.ca.gov/view\\_documents?global\\_id=T0600100894&enforcement\\_id=6244970&temptable=ENFORCEMENT](https://geotracker.waterboards.ca.gov/view_documents?global_id=T0600100894&enforcement_id=6244970&temptable=ENFORCEMENT)  
**Title Description Comments:**

MEETING\_2015-04-08

**Action Type:** Other Regulatory Actions  
**Action Date:** 12/12/2014  
**Received Issue Date:** 12/12/2014  
**Action:** Meeting - #20141212  
**Doc Link:** [https://geotracker.waterboards.ca.gov/view\\_documents?global\\_id=T0600100894&enforcement\\_id=6244971&temptable=ENFORCEMENT](https://geotracker.waterboards.ca.gov/view_documents?global_id=T0600100894&enforcement_id=6244971&temptable=ENFORCEMENT)  
**Title Description Comments:**

Meeting\_2014-12-12

**Action Type:** Other Regulatory Actions  
**Action Date:** 4/13/2012  
**Received Issue Date:** 4/13/2012  
**Action:** File review  
**Doc Link:**  
**Title Description Comments:**

HHE Case Review

**Action Type:** Response Requested - Other  
**Action Date:** 8/10/2009  
**Received Issue Date:**  
**Action:** Electronic Reporting Submittal Due  
**Doc Link:**  
**Title Description Comments:**

<i>Map Key</i>	<i>Number of Records</i>	<i>Direction</i>	<i>Distance (mi/ft)</i>	<i>Elev/Diff (ft)</i>	<i>Site</i>	<i>DB</i>
<b>Action Type:</b>		Enforcement/Orders				
<b>Action Date:</b>		7/24/2009				
<b>Received Issue Date:</b>		7/24/2009				
<b>Action:</b>		Notice of Violation - #20090724				
<b>Doc Link:</b>		https://geotracker.waterboards.ca.gov/view_documents?global_id=T0600100894&enforcement_id=6024361&temptable=ENFORCEMENT				
<b>Title Description Comments:</b>		ENF_REF_L_2009_07_24				
<b>Action Type:</b>		Other Regulatory Actions				
<b>Action Date:</b>		7/3/2008				
<b>Received Issue Date:</b>		7/3/2008				
<b>Action:</b>		Staff Letter - #20080703				
<b>Doc Link:</b>		https://geotracker.waterboards.ca.gov/view_documents?global_id=T0600100894&enforcement_id=5980653&temptable=ENFORCEMENT				
<b>Title Description Comments:</b>		ESI COMPLIANCE DIRECTIVE				
<b>Action Type:</b>		Response Requested - Workplans				
<b>Action Date:</b>		1/18/1995				
<b>Received Issue Date:</b>		1/18/1995				
<b>Action:</b>		Corrective Action Plan / Remedial Action Plan - Addendum				
<b>Doc Link:</b>		https://geotracker.waterboards.ca.gov/view_documents_all?global_id=T0600100894&doc_id=5819302				
<b>Title Description Comments:</b>		Addendum No. 1 Work Plan and Revised Request for "No Further Action" Alternate Compliance Points Monitoring Program				
<b>Action Type:</b>		Response Requested - Reports				
<b>Action Date:</b>		9/22/1994				
<b>Received Issue Date:</b>		9/22/1994				
<b>Action:</b>		CAP/RAP - Other Report				
<b>Doc Link:</b>		https://geotracker.waterboards.ca.gov/view_documents_all?global_id=T0600100894&doc_id=5819309				
<b>Title Description Comments:</b>		Supplemental Contamination Assessment				
<b>Action Type:</b>		Response Requested - Other				
<b>Action Date:</b>		6/21/1994				
<b>Received Issue Date:</b>		6/21/1994				
<b>Action:</b>		Correspondence				
<b>Doc Link:</b>		https://geotracker.waterboards.ca.gov/view_documents_all?global_id=T0600100894&doc_id=5819304				
<b>Title Description Comments:</b>		Investigation/Remediation at Nady Systems, Inc. (former MRCP)				
<b>Action Type:</b>		Response Requested - Workplans				
<b>Action Date:</b>		3/24/1994				
<b>Received Issue Date:</b>		3/24/1994				
<b>Action:</b>		Soil and Water Investigation Workplan				
<b>Doc Link:</b>		https://geotracker.waterboards.ca.gov/view_documents_all?global_id=T0600100894&doc_id=5819303				
<b>Title Description Comments:</b>		Soil and Groundwater Contamination				
<b>Action Type:</b>		Cleanup Action				
<b>Action Date:</b>		10/1/1990				
<b>Received Issue Date:</b>						
<b>Action:</b>		Pump & Treat (P&T) Groundwater				
<b>Doc Link:</b>						
<b>Title Description Comments:</b>						

Map Key	Number of Records	Direction	Distance (mi/ft)	Elev/Diff (ft)	Site	DB
---------	-------------------	-----------	------------------	----------------	------	----

**Action Type:** Cleanup Action  
**Action Date:** 7/1/1990  
**Received Issue Date:**  
**Action:** Soil Vapor Extraction (SVE)  
**Doc Link:**  
**Title Description Comments:**

**Action Type:** Response Requested - Reports  
**Action Date:** 11/3/1989  
**Received Issue Date:** 11/3/1989  
**Action:** Tank Removal Report / UST Sampling Report  
**Doc Link:** [https://geotracker.waterboards.ca.gov/view\\_documents\\_all?global\\_id=T0600100894&doc\\_id=6023931](https://geotracker.waterboards.ca.gov/view_documents_all?global_id=T0600100894&doc_id=6023931)  
**Title Description Comments:**

**Action Type:** Leak Action  
**Action Date:** 10/5/1989  
**Received Issue Date:**  
**Action:** Leak Reported  
**Doc Link:**  
**Title Description Comments:**

**Action Type:** Leak Action  
**Action Date:** 6/5/1989  
**Received Issue Date:**  
**Action:** Leak Discovery  
**Doc Link:**  
**Title Description Comments:**

**Action Type:** Leak Action  
**Action Date:** 6/5/1989  
**Received Issue Date:**  
**Action:** Leak Stopped  
**Doc Link:**  
**Title Description Comments:**

**Sites from GeoTracker Search - Documents (as of Feb 24, 2020)**

**Document Type:** Site Documents  
**Document Date:** 5/8/2020\*  
**Size :** 1,337 KB  
**Title:** OFF-SITE SOIL VAPOR SAMPLING WORK PLAN  
**Title Link:** [https://geotracker.waterboards.ca.gov/esi/uploads/geo\\_report/1445857167/T0600100894.PDF](https://geotracker.waterboards.ca.gov/esi/uploads/geo_report/1445857167/T0600100894.PDF)  
**Type:** SOIL VAPOR INTRUSION INVESTIGATION WORKPLAN  
**Submitted:**  
**Submitted By:** CARDNO (AUTH\_RP)

**Document Type:** Site Documents  
**Document Date:** 2/27/2020  
**Size :**  
**Title:** ACDEH RESPONSE TO RACR & PCB MEMO  
**Title Link:** [https://geotracker.waterboards.ca.gov/view\\_documents?global\\_id=T0600100894&enforcement\\_id=6429516](https://geotracker.waterboards.ca.gov/view_documents?global_id=T0600100894&enforcement_id=6429516)  
**Type:** STAFF LETTER  
**Submitted:**  
**Submitted By:** JONATHAN E. SANDERS (REGULATOR)

**Document Type:** Site Documents  
**Document Date:** 2/26/2020  
**Size :** 4,424 KB  
**Title:** IMPLEMENTATION PLAN MEMORANDUM NO. 4 - SOURCE EVALUATION FOR PCBs IN DEWATERING WELL SAMPLE  
**Title Link:** [https://geotracker.waterboards.ca.gov/esi/uploads/geo\\_report/5993737280/T0600100894.PDF](https://geotracker.waterboards.ca.gov/esi/uploads/geo_report/5993737280/T0600100894.PDF)  
**Type:** TECHNICAL MEMOS  
**Submitted:**  
**Submitted By:** PES ENVIRONMENTAL (AUTH\_RP)

**Document Type:** Site Documents  
**Document Date:** 1/27/2020  
**Size :** 133,538 KB  
**Title:** REMEDIAL SOIL EXCAVATION COMPLETION REPORT  
**Submitted:**  
**Submitted By:** PES ENVIRONMENTAL (AUTH\_RP)

Map Key	Number of Records	Direction	Distance (mi/ft)	Elev/Diff (ft)	Site	DB
<b>Title Link:</b> <b>Type:</b>					https://geotracker.waterboards.ca.gov/esi/uploads/geo_report/6059243261/T0600100894.PDF REQUEST FOR CLOSURE	
<b>Document Type:</b> <b>Document Date:</b> <b>Size :</b> <b>Title:</b> <b>Title Link:</b> <b>Type:</b>	Site Documents 11/8/2019* 1,531 KB				<b>Submitted:</b> <b>Submitted By:</b> PES ENVIRONMENTAL (AUTH_RP)  ADDENDUM TO THE REVISED WORK PLAN FOR FOCUSED OFF-SITE SUBSURFACE VAPOR EVALUATION https://geotracker.waterboards.ca.gov/esi/uploads/geo_report/9931649267/T0600100894.PDF OTHER WORKPLAN	
<b>Document Type:</b> <b>Document Date:</b> <b>Size :</b> <b>Title:</b> <b>Title Link:</b> <b>Type:</b>	Site Documents 10/2/2019 7,750 KB				<b>Submitted:</b> <b>Submitted By:</b> PES ENVIRONMENTAL (AUTH_RP)  IMPLEMENTATION PLAN MEMORANDUM NO. 3, WORK PLAN FOR FOCUSED OFF-SITE SOIL SAMPLING https://geotracker.waterboards.ca.gov/esi/uploads/geo_report/9080429315/T0600100894.PDF SITE INVESTIGATION WORKPLAN	
<b>Document Type:</b> <b>Document Date:</b> <b>Size :</b> <b>Title:</b> <b>Title Link:</b> <b>Type:</b>	Site Documents 9/20/2019				<b>Submitted:</b> <b>Submitted By:</b> MARK DETTERMAN (REGULATOR)  MEETING https://geotracker.waterboards.ca.gov/view_documents?global_id=T0600100894&enforcement_id=6415372 STAFF LETTER	
<b>Document Type:</b> <b>Document Date:</b> <b>Size :</b> <b>Title:</b> <b>Title Link:</b> <b>Type:</b>	Site Documents 9/4/2019				<b>Submitted:</b> <b>Submitted By:</b> MARK DETTERMAN (REGULATOR)  COMMENTS ON SITE CONCEPTUAL MODEL SUMMARY - CHLORINATED SOLVENTS https://geotracker.waterboards.ca.gov/view_documents?global_id=T0600100894&document_id=6003595 CONCEPTUAL SITE MODEL	
<b>Document Type:</b> <b>Document Date:</b> <b>Size :</b> <b>Title:</b> <b>Title Link:</b> <b>Type:</b>	Site Documents 7/29/2019				<b>Submitted:</b> <b>Submitted By:</b> MARK DETTERMAN (REGULATOR)  MEETING / CONFERENCE CALL https://geotracker.waterboards.ca.gov/view_documents?global_id=T0600100894&enforcement_id=6410362 MEETING	
<b>Document Type:</b> <b>Document Date:</b> <b>Size :</b> <b>Title:</b> <b>Title Link:</b> <b>Type:</b>	Site Documents 7/10/2019 2,565 KB				<b>Submitted:</b> <b>Submitted By:</b> PES ENVIRONMENTAL (AUTH_RP)  IMPLEMENTATION PLAN MEMORANDUM NO. 2, TEMPORARY CONSTRUCTION DEWATERING DURING VOC-SOURCE SOIL EXCAVATION https://geotracker.waterboards.ca.gov/esi/uploads/geo_report/5929083704/T0600100894.PDF OTHER REPORT / DOCUMENT	
<b>Document Type:</b> <b>Document Date:</b> <b>Size :</b> <b>Title:</b> <b>Title Link:</b> <b>Type:</b>	Site Documents 6/25/2019 453 KB				<b>Submitted:</b> <b>Submitted By:</b> PES ENVIRONMENTAL (AUTH_RP)  STATUS REPORT - APRIL 15 TO JUNE 15 https://geotracker.waterboards.ca.gov/esi/uploads/geo_report/9094988346/T0600100894.PDF STATUS / PROGRESS REPORTS	
<b>Document Type:</b> <b>Document Date:</b> <b>Size :</b> <b>Title:</b> <b>Title Link:</b> <b>Type:</b>	Site Documents 6/24/2019				<b>Submitted:</b> <b>Submitted By:</b> MARK DETTERMAN (REGULATOR)  CONFERENCE CALL https://geotracker.waterboards.ca.gov/view_documents?global_id=T0600100894&enforcement_id=6407064 MEETING	
<b>Document Type:</b> <b>Document Date:</b> <b>Size :</b> <b>Title:</b> <b>Title Link:</b> <b>Type:</b>	Site Documents 6/7/2019				<b>Submitted:</b> <b>Submitted By:</b> MARK DETTERMAN (REGULATOR)  CONFERENCE CALL https://geotracker.waterboards.ca.gov/view_documents?global_id=T0600100894&enforcement_id=6407075 MEETING	
<b>Document Type:</b> <b>Document Date:</b>	Site Documents 5/29/2019				<b>Submitted:</b> <b>Submitted By:</b> MONICA LEITE (REGULATOR)	

Map Key	Number of Records	Direction	Distance (mi/ft)	Elev/Diff (ft)	Site	DB
<b>Size :</b>						
<b>Title:</b>					REQUEST FOR FUNDS	
<b>Title Link:</b>					<a href="https://geotracker.waterboards.ca.gov/view_documents?global_id=T0600100894&amp;enforcement_id=6404203">https://geotracker.waterboards.ca.gov/view_documents?global_id=T0600100894&amp;enforcement_id=6404203</a>	
<b>Type:</b>					TECHNICAL CORRESPONDENCE / ASSISTANCE / OTHER	
<b>Document Type:</b>	Site Documents				<b>Submitted:</b>	
<b>Document Date:</b>	5/22/2019				<b>Submitted By:</b>	PES ENVIRONMENTAL (AUTH_RP)
<b>Size :</b>	10,205 KB					
<b>Title:</b>					IMPLEMENTATION PLAN MEMORANDUM - BASELINE VAPOR SAMPLE RESULTS - MARCH 2019	
<b>Title Link:</b>					<a href="https://geotracker.waterboards.ca.gov/esi/uploads/geo_report/4351776361/T0600100894.PDF">https://geotracker.waterboards.ca.gov/esi/uploads/geo_report/4351776361/T0600100894.PDF</a>	
<b>Type:</b>					OTHER REPORT / DOCUMENT	
<b>Document Type:</b>	Site Documents				<b>Submitted:</b>	
<b>Document Date:</b>	5/8/2019				<b>Submitted By:</b>	PES ENVIRONMENTAL (AUTH_RP)
<b>Size :</b>	1,909 KB					
<b>Title:</b>					DEMOLITION FINDINGS REPORT	
<b>Title Link:</b>					<a href="https://geotracker.waterboards.ca.gov/esi/uploads/geo_report/5825144886/T0600100894.PDF">https://geotracker.waterboards.ca.gov/esi/uploads/geo_report/5825144886/T0600100894.PDF</a>	
<b>Type:</b>					OTHER REPORT / DOCUMENT	
<b>Document Type:</b>	Site Documents				<b>Submitted:</b>	
<b>Document Date:</b>	5/7/2019				<b>Submitted By:</b>	MARK DETTERMAN (REGULATOR)
<b>Size :</b>						
<b>Title:</b>					CONDITIONAL CAIP APPROVAL	
<b>Title Link:</b>					<a href="https://geotracker.waterboards.ca.gov/view_documents?global_id=T0600100894&amp;enforcement_id=6401363">https://geotracker.waterboards.ca.gov/view_documents?global_id=T0600100894&amp;enforcement_id=6401363</a>	
<b>Type:</b>					STAFF LETTER	
<b>Document Type:</b>	Site Documents				<b>Submitted:</b>	
<b>Document Date:</b>	4/22/2019				<b>Submitted By:</b>	MARK DETTERMAN (REGULATOR)
<b>Size :</b>						
<b>Title:</b>					CONFERENCE CALL	
<b>Title Link:</b>					<a href="https://geotracker.waterboards.ca.gov/view_documents?global_id=T0600100894&amp;enforcement_id=6401938">https://geotracker.waterboards.ca.gov/view_documents?global_id=T0600100894&amp;enforcement_id=6401938</a>	
<b>Type:</b>					MEETING	
<b>Document Type:</b>	Site Documents				<b>Submitted:</b>	
<b>Document Date:</b>	4/18/2019				<b>Submitted By:</b>	PES ENVIRONMENTAL (AUTH_RP)
<b>Size :</b>	469 KB					
<b>Title:</b>					STATUS REPORT - 3/11 - 4/12	
<b>Title Link:</b>					<a href="https://geotracker.waterboards.ca.gov/esi/uploads/geo_report/7076851904/T0600100894.PDF">https://geotracker.waterboards.ca.gov/esi/uploads/geo_report/7076851904/T0600100894.PDF</a>	
<b>Type:</b>					STATUS / PROGRESS REPORTS	
<b>Document Type:</b>	Site Documents				<b>Submitted:</b>	
<b>Document Date:</b>	4/18/2019				<b>Submitted By:</b>	PES ENVIRONMENTAL (AUTH_RP)
<b>Size :</b>	492 KB					
<b>Title:</b>					WEEKLY STATUS REPORT - 3/4 - 3/8	
<b>Title Link:</b>					<a href="https://geotracker.waterboards.ca.gov/esi/uploads/geo_report/7356976449/T0600100894.PDF">https://geotracker.waterboards.ca.gov/esi/uploads/geo_report/7356976449/T0600100894.PDF</a>	
<b>Type:</b>					STATUS / PROGRESS REPORTS	
<b>Document Type:</b>	Site Documents				<b>Submitted:</b>	
<b>Document Date:</b>	4/18/2019				<b>Submitted By:</b>	PES ENVIRONMENTAL (AUTH_RP)
<b>Size :</b>	473 KB					
<b>Title:</b>					WEEKLY STATUS REPORT - 2/25 - 3/1	
<b>Title Link:</b>					<a href="https://geotracker.waterboards.ca.gov/esi/uploads/geo_report/3652111947/T0600100894.PDF">https://geotracker.waterboards.ca.gov/esi/uploads/geo_report/3652111947/T0600100894.PDF</a>	
<b>Type:</b>					STATUS / PROGRESS REPORTS	
<b>Document Type:</b>	Site Documents				<b>Submitted:</b>	
<b>Document Date:</b>	4/8/2019				<b>Submitted By:</b>	PES ENVIRONMENTAL (AUTH_RP)
<b>Size :</b>	66,045 KB					
<b>Title:</b>					UPDATED CONCEPTUAL SITE MODEL	
<b>Title Link:</b>					<a href="https://geotracker.waterboards.ca.gov/esi/uploads/geo_report/4015250861/T0600100894.PDF">https://geotracker.waterboards.ca.gov/esi/uploads/geo_report/4015250861/T0600100894.PDF</a>	
<b>Type:</b>					CONCEPTUAL SITE MODEL	
<b>Document Type:</b>	Site Documents				<b>Submitted:</b>	
<b>Document Date:</b>	3/25/2019				<b>Submitted By:</b>	MARK DETTERMAN (REGULATOR)
<b>Size :</b>						
<b>Title:</b>					MEETING	
<b>Title Link:</b>					<a href="https://geotracker.waterboards.ca.gov/view_documents?global_id=T0600100894&amp;enforcement_id=6397257">https://geotracker.waterboards.ca.gov/view_documents?global_id=T0600100894&amp;enforcement_id=6397257</a>	
<b>Type:</b>					MEETING	
<b>Document Type:</b>	Site Documents				<b>Submitted:</b>	

<b>Map Key</b>	<b>Number of Records</b>	<b>Direction</b>	<b>Distance (mi/ft)</b>	<b>Elev/Diff (ft)</b>	<b>Site</b>	<b>DB</b>
<b>Document Date:</b> <b>Size :</b> <b>Title:</b> <b>Title Link:</b> <b>Type:</b>	3/12/2019 35,424 KB				<b>Submitted By:</b> PES ENVIRONMENTAL (AUTH_RP)	
					REVISED SITE MANAGEMENT AND CONTINGENCY PLAN <a href="https://geotracker.waterboards.ca.gov/esi/uploads/geo_report/2718987524/T0600100894.PDF">https://geotracker.waterboards.ca.gov/esi/uploads/geo_report/2718987524/T0600100894.PDF</a> OTHER REPORT / DOCUMENT	
<b>Document Type:</b> <b>Document Date:</b> <b>Size :</b> <b>Title:</b> <b>Title Link:</b> <b>Type:</b>	Site Documents 2/28/2019 7,383 KB				<b>Submitted:</b> <b>Submitted By:</b> PES ENVIRONMENTAL (AUTH_RP)	
					CORRECTIVE ACTION IMPLEMENTATION PLAN <a href="https://geotracker.waterboards.ca.gov/esi/uploads/geo_report/5991513192/T0600100894.PDF">https://geotracker.waterboards.ca.gov/esi/uploads/geo_report/5991513192/T0600100894.PDF</a> OTHER WORKPLAN	
<b>Document Type:</b> <b>Document Date:</b> <b>Size :</b> <b>Title:</b> <b>Title Link:</b> <b>Type:</b>	Site Documents 2/22/2019				<b>Submitted:</b> <b>Submitted By:</b> MARK DETTERMAN (REGULATOR)	
					MEETING <a href="https://geotracker.waterboards.ca.gov/view_documents?global_id=T0600100894&amp;enforcement_id=6404706">https://geotracker.waterboards.ca.gov/view_documents?global_id=T0600100894&amp;enforcement_id=6404706</a> MEETING	
<b>Document Type:</b> <b>Document Date:</b> <b>Size :</b> <b>Title:</b> <b>Title Link:</b> <b>Type:</b>	Site Documents 2/21/2019				<b>Submitted:</b> <b>Submitted By:</b> MARK DETTERMAN (REGULATOR)	
					GEOTECHNICAL BORE LOCATION APPROVAL <a href="https://geotracker.waterboards.ca.gov/view_documents?global_id=T0600100894&amp;enforcement_id=6385975">https://geotracker.waterboards.ca.gov/view_documents?global_id=T0600100894&amp;enforcement_id=6385975</a> STAFF LETTER	
<b>Document Type:</b> <b>Document Date:</b> <b>Size :</b> <b>Title:</b> <b>Title Link:</b> <b>Type:</b>	Site Documents 2/20/2019 330 KB				<b>Submitted:</b> <b>Submitted By:</b> PES ENVIRONMENTAL (AUTH_RP)	
					WEEKLY STATUS REPORT - FEBRUARY 4 TO FEBRUARY 8, 2019 <a href="https://geotracker.waterboards.ca.gov/esi/uploads/geo_report/3171022891/T0600100894.PDF">https://geotracker.waterboards.ca.gov/esi/uploads/geo_report/3171022891/T0600100894.PDF</a> STATUS / PROGRESS REPORTS	
<b>Document Type:</b> <b>Document Date:</b> <b>Size :</b> <b>Title:</b> <b>Title Link:</b> <b>Type:</b>	Site Documents 2/20/2019 338 KB				<b>Submitted:</b> <b>Submitted By:</b> PES ENVIRONMENTAL (AUTH_RP)	
					WEEKLY STATUS REPORT - FEBRUARY 11 TO FEBRUARY 15, 2019 <a href="https://geotracker.waterboards.ca.gov/esi/uploads/geo_report/6453488290/T0600100894.PDF">https://geotracker.waterboards.ca.gov/esi/uploads/geo_report/6453488290/T0600100894.PDF</a> STATUS / PROGRESS REPORTS	
<b>Document Type:</b> <b>Document Date:</b> <b>Size :</b> <b>Title:</b> <b>Title Link:</b> <b>Type:</b>	Site Documents 2/6/2019 268 KB				<b>Submitted:</b> <b>Submitted By:</b> PES ENVIRONMENTAL (AUTH_RP)	
					WEEKLY STATUS REPORT - JANUARY 28 TO FEBRUARY 1, 2019 <a href="https://geotracker.waterboards.ca.gov/esi/uploads/geo_report/9207924902/T0600100894.PDF">https://geotracker.waterboards.ca.gov/esi/uploads/geo_report/9207924902/T0600100894.PDF</a> STATUS / PROGRESS REPORTS	
<b>Document Type:</b> <b>Document Date:</b> <b>Size :</b> <b>Title:</b> <b>Title Link:</b> <b>Type:</b>	Site Documents 1/30/2019				<b>Submitted:</b> <b>Submitted By:</b> MARK DETTERMAN (REGULATOR)	
					MEETING <a href="https://geotracker.waterboards.ca.gov/view_documents?global_id=T0600100894&amp;enforcement_id=6384704">https://geotracker.waterboards.ca.gov/view_documents?global_id=T0600100894&amp;enforcement_id=6384704</a> MEETING	
<b>Document Type:</b> <b>Document Date:</b> <b>Size :</b> <b>Title:</b> <b>Title Link:</b> <b>Type:</b>	Site Documents 1/22/2019				<b>Submitted:</b> <b>Submitted By:</b> MARK DETTERMAN (REGULATOR)	
					CONDITIONAL APPROVAL DEMOLITION PLAN SUPPLEMENT <a href="https://geotracker.waterboards.ca.gov/view_documents?global_id=T0600100894&amp;enforcement_id=6383023">https://geotracker.waterboards.ca.gov/view_documents?global_id=T0600100894&amp;enforcement_id=6383023</a> STAFF LETTER	
<b>Document Type:</b> <b>Document Date:</b> <b>Size :</b> <b>Title:</b> <b>Title Link:</b> <b>Type:</b>	Site Documents 12/6/2018				<b>Submitted:</b> <b>Submitted By:</b> MARK DETTERMAN (REGULATOR)	
					MEETING <a href="https://geotracker.waterboards.ca.gov/view_documents?global_id=T0600100894&amp;enforcement_id=6378269">https://geotracker.waterboards.ca.gov/view_documents?global_id=T0600100894&amp;enforcement_id=6378269</a> MEETING	

<b>Map Key</b>	<b>Number of Records</b>	<b>Direction</b>	<b>Distance (mi/ft)</b>	<b>Elev/Diff (ft)</b>	<b>Site</b>	<b>DB</b>
<b>Document Type:</b> <b>Document Date:</b> <b>Size :</b> <b>Title:</b> <b>Title Link:</b> <b>Type:</b>	Site Documents 10/2/2018				<b>Submitted:</b> <b>Submitted By:</b> MARK DETTERMAN (REGULATOR)	
					CONDITIONAL WORK PLAN APPROVAL <a href="https://geotracker.waterboards.ca.gov/view_documents?global_id=T0600100894&amp;enforcement_id=6371231">https://geotracker.waterboards.ca.gov/view_documents?global_id=T0600100894&amp;enforcement_id=6371231</a> STAFF LETTER	
<b>Document Type:</b> <b>Document Date:</b> <b>Size :</b> <b>Title:</b> <b>Title Link:</b> <b>Type:</b>	Site Documents 5/10/2018				<b>Submitted:</b> <b>Submitted By:</b> MARK DETTERMAN (REGULATOR)	
					FUNDS REQUEST <a href="https://geotracker.waterboards.ca.gov/view_documents?global_id=T0600100894&amp;enforcement_id=6358542">https://geotracker.waterboards.ca.gov/view_documents?global_id=T0600100894&amp;enforcement_id=6358542</a> STAFF LETTER	
<b>Document Type:</b> <b>Document Date:</b> <b>Size :</b> <b>Title:</b> <b>Title Link:</b> <b>Type:</b>	Site Documents 3/27/2018				<b>Submitted:</b> <b>Submitted By:</b> MARK DETTERMAN (REGULATOR)	
					FUNDS REQUEST <a href="https://geotracker.waterboards.ca.gov/view_documents?global_id=T0600100894&amp;enforcement_id=6358543">https://geotracker.waterboards.ca.gov/view_documents?global_id=T0600100894&amp;enforcement_id=6358543</a> STAFF LETTER	
<b>Document Type:</b> <b>Document Date:</b> <b>Size :</b> <b>Title:</b> <b>Title Link:</b> <b>Type:</b>	Site Documents 11/15/2017				<b>Submitted:</b> <b>Submitted By:</b> DILAN ROE (REGULATOR)	
					VOLUNTARY REMEDIAL ACTION AGREEMENT <a href="https://geotracker.waterboards.ca.gov/view_documents?global_id=T0600100894&amp;enforcement_id=6377705">https://geotracker.waterboards.ca.gov/view_documents?global_id=T0600100894&amp;enforcement_id=6377705</a> VOLUNTARY REMEDIAL ACTION AGREEMENT	
<b>Document Type:</b> <b>Document Date:</b> <b>Size :</b> <b>Title:</b> <b>Title Link:</b> <b>Type:</b>	Site Documents 9/29/2017 2,451 KB				<b>Submitted:</b> <b>Submitted By:</b> PES ENVIRONMENTAL (AUTH_RP)	
					REVISED WORK PLAN FOR FOCUSED OFF-SITE SUBSURFACE VAPOR EVALUATION <a href="https://geotracker.waterboards.ca.gov/esi/uploads/geo_report/5563293695/T0600100894.PDF">https://geotracker.waterboards.ca.gov/esi/uploads/geo_report/5563293695/T0600100894.PDF</a> OTHER WORKPLAN	
<b>Document Type:</b> <b>Document Date:</b> <b>Size :</b> <b>Title:</b> <b>Title Link:</b> <b>Type:</b>	Site Documents 9/29/2017 31,113 KB				<b>Submitted:</b> <b>Submitted By:</b> PES ENVIRONMENTAL (AUTH_RP)	
					CORRECTIVE ACTION PLAN <a href="https://geotracker.waterboards.ca.gov/esi/uploads/geo_report/4262407302/T0600100894.PDF">https://geotracker.waterboards.ca.gov/esi/uploads/geo_report/4262407302/T0600100894.PDF</a> CORRECTIVE ACTION PLAN / REMEDIAL ACTION PLAN	
<b>Document Type:</b> <b>Document Date:</b> <b>Size :</b> <b>Title:</b> <b>Title Link:</b> <b>Type:</b>	Site Documents 9/29/2017				<b>Submitted:</b> <b>Submitted By:</b> MARK DETTERMAN (REGULATOR)	
					CONDITIONAL CASE CLOSURE; APPROVAL OF CORRECTIVE ACTION PLAN; APPROVAL OF OFFSITE VAPOR INTRUSION WORK PLAN <a href="https://geotracker.waterboards.ca.gov/view_documents?global_id=T0600100894&amp;enforcement_id=6337758">https://geotracker.waterboards.ca.gov/view_documents?global_id=T0600100894&amp;enforcement_id=6337758</a> STAFF LETTER	
<b>Document Type:</b> <b>Document Date:</b> <b>Size :</b> <b>Title:</b> <b>Title Link:</b> <b>Type:</b>	Site Documents 9/22/2017 2,499 KB				<b>Submitted:</b> <b>Submitted By:</b> PES ENVIRONMENTAL (AUTH_RP)	
					WORK PLAN FOR FOCUSED OFF-SITE SUBSURFACE VAPOR EVALUTATION <a href="https://geotracker.waterboards.ca.gov/esi/uploads/geo_report/9037033319/T0600100894.PDF">https://geotracker.waterboards.ca.gov/esi/uploads/geo_report/9037033319/T0600100894.PDF</a> SOIL VAPOR INTRUSION INVESTIGATION WORKPLAN	
<b>Document Type:</b> <b>Document Date:</b> <b>Size :</b> <b>Title:</b> <b>Title Link:</b> <b>Type:</b>	Site Documents 9/19/2017				<b>Submitted:</b> <b>Submitted By:</b> MARK DETTERMAN (REGULATOR)	
					MEETING <a href="https://geotracker.waterboards.ca.gov/view_documents?global_id=T0600100894&amp;enforcement_id=6337033">https://geotracker.waterboards.ca.gov/view_documents?global_id=T0600100894&amp;enforcement_id=6337033</a> MEETING	
<b>Document Type:</b> <b>Document Date:</b> <b>Size :</b> <b>Title:</b> <b>Title Link:</b>	Site Documents 9/11/2017 4,069 KB				<b>Submitted:</b> <b>Submitted By:</b> PES ENVIRONMENTAL (AUTH_RP)	
					CERTIFICATION OF PUBLIC NOTIFICATION <a href="https://geotracker.waterboards.ca.gov/esi/uploads/geo_report/2446747064/T0600100894.PDF">https://geotracker.waterboards.ca.gov/esi/uploads/geo_report/2446747064/T0600100894.PDF</a>	

Map Key	Number of Records	Direction	Distance (mi/ft)	Elev/Diff (ft)	Site	DB
<b>Type:</b> FACT SHEETS - PUBLIC PARTICIPATION						
<b>Document Type:</b>	Site Documents				<b>Submitted:</b>	
<b>Document Date:</b>	9/8/2017				<b>Submitted By:</b>	PES ENVIRONMENTAL (AUTH_RP)
<b>Size :</b>	1,016 KB					
<b>Title:</b>	REMEDIAL PROGRESS REPORT NO. 10					
<b>Title Link:</b>	<a href="https://geotracker.waterboards.ca.gov/esi/uploads/geo_report/2829139411/T0600100894.PDF">https://geotracker.waterboards.ca.gov/esi/uploads/geo_report/2829139411/T0600100894.PDF</a>					
<b>Type:</b>	REMEDIAL PROGRESS REPORT					
<b>Document Type:</b>	Site Documents				<b>Submitted:</b>	
<b>Document Date:</b>	8/14/2017				<b>Submitted By:</b>	PES ENVIRONMENTAL (AUTH_RP)
<b>Size :</b>	31,791 KB					
<b>Title:</b>	DRAFT CORRECTIVE ACTION PLAN					
<b>Title Link:</b>	<a href="https://geotracker.waterboards.ca.gov/esi/uploads/geo_report/5697473347/T0600100894.PDF">https://geotracker.waterboards.ca.gov/esi/uploads/geo_report/5697473347/T0600100894.PDF</a>					
<b>Type:</b>	CORRECTIVE ACTION PLAN / REMEDIAL ACTION PLAN					
<b>Document Type:</b>	Site Documents				<b>Submitted:</b>	
<b>Document Date:</b>	8/14/2017				<b>Submitted By:</b>	PES ENVIRONMENTAL (AUTH_RP)
<b>Size :</b>	624 KB					
<b>Title:</b>	REMEDIAL PROGRESS REPORT NO. 9					
<b>Title Link:</b>	<a href="https://geotracker.waterboards.ca.gov/esi/uploads/geo_report/1925543427/T0600100894.PDF">https://geotracker.waterboards.ca.gov/esi/uploads/geo_report/1925543427/T0600100894.PDF</a>					
<b>Type:</b>	REMEDIAL PROGRESS REPORT					
<b>Document Type:</b>	Site Documents				<b>Submitted:</b>	
<b>Document Date:</b>	8/11/2017				<b>Submitted By:</b>	PES ENVIRONMENTAL (AUTH_RP)
<b>Size :</b>	7,820 KB					
<b>Title:</b>	FOCUSED SOURCE AREA SOIL AND LIMITED SOIL VAPOR SUBSURFACE INVESTIGATION REPORT					
<b>Title Link:</b>	<a href="https://geotracker.waterboards.ca.gov/esi/uploads/geo_report/8789730966/T0600100894.PDF">https://geotracker.waterboards.ca.gov/esi/uploads/geo_report/8789730966/T0600100894.PDF</a>					
<b>Type:</b>	OTHER REPORT / DOCUMENT					
<b>Document Type:</b>	Site Documents				<b>Submitted:</b>	
<b>Document Date:</b>	7/21/2017				<b>Submitted By:</b>	PES ENVIRONMENTAL (AUTH_RP)
<b>Size :</b>	6,503 KB					
<b>Title:</b>	SUPPLEMENTAL OFF-SITE SUBSURFACE INVESTIGATION REPORT					
<b>Title Link:</b>	<a href="https://geotracker.waterboards.ca.gov/esi/uploads/geo_report/8241925179/T0600100894.PDF">https://geotracker.waterboards.ca.gov/esi/uploads/geo_report/8241925179/T0600100894.PDF</a>					
<b>Type:</b>	OTHER REPORT / DOCUMENT					
<b>Document Type:</b>	Site Documents				<b>Submitted:</b>	
<b>Document Date:</b>	7/5/2017				<b>Submitted By:</b>	PES ENVIRONMENTAL (AUTH_RP)
<b>Size :</b>	5,905 KB					
<b>Title:</b>	REMEDIAL PROGRESS REPORT NO. 8					
<b>Title Link:</b>	<a href="https://geotracker.waterboards.ca.gov/esi/uploads/geo_report/3608482062/T0600100894.PDF">https://geotracker.waterboards.ca.gov/esi/uploads/geo_report/3608482062/T0600100894.PDF</a>					
<b>Type:</b>	REMEDIAL PROGRESS REPORT					
<b>Document Type:</b>	Site Documents				<b>Submitted:</b>	
<b>Document Date:</b>	7/5/2017				<b>Submitted By:</b>	PES ENVIRONMENTAL (AUTH_RP)
<b>Size :</b>	764 KB					
<b>Title:</b>	REMEDIAL PROGRESS REPORT NO. 5					
<b>Title Link:</b>	<a href="https://geotracker.waterboards.ca.gov/esi/uploads/geo_report/7692541718/T0600100894.PDF">https://geotracker.waterboards.ca.gov/esi/uploads/geo_report/7692541718/T0600100894.PDF</a>					
<b>Type:</b>	REMEDIAL PROGRESS REPORT					
<b>Document Type:</b>	Site Documents				<b>Submitted:</b>	
<b>Document Date:</b>	7/5/2017				<b>Submitted By:</b>	PES ENVIRONMENTAL (AUTH_RP)
<b>Size :</b>	739 KB					
<b>Title:</b>	REMEDIAL PROGRESS REPORT NO. 7					
<b>Title Link:</b>	<a href="https://geotracker.waterboards.ca.gov/esi/uploads/geo_report/5492304205/T0600100894.PDF">https://geotracker.waterboards.ca.gov/esi/uploads/geo_report/5492304205/T0600100894.PDF</a>					
<b>Type:</b>	REMEDIAL PROGRESS REPORT					
<b>Document Type:</b>	Site Documents				<b>Submitted:</b>	
<b>Document Date:</b>	7/5/2017				<b>Submitted By:</b>	PES ENVIRONMENTAL (AUTH_RP)
<b>Size :</b>	2,802 KB					
<b>Title:</b>	REMEDIAL PROGRESS REPORT NO. 4					
<b>Title Link:</b>	<a href="https://geotracker.waterboards.ca.gov/esi/uploads/geo_report/7965898513/T0600100894.PDF">https://geotracker.waterboards.ca.gov/esi/uploads/geo_report/7965898513/T0600100894.PDF</a>					
<b>Type:</b>	REMEDIAL PROGRESS REPORT					
<b>Document Type:</b>	Site Documents				<b>Submitted:</b>	
<b>Document Date:</b>	7/5/2017				<b>Submitted By:</b>	PES ENVIRONMENTAL (AUTH_RP)
<b>Size :</b>	758 KB					
<b>Title:</b>	REMEDIAL PROGRESS REPORT NO. 6					



<b>Map Key</b>	<b>Number of Records</b>	<b>Direction</b>	<b>Distance (mi/ft)</b>	<b>Elev/Diff (ft)</b>	<b>Site</b>	<b>DB</b>
<b>Title Link:</b> <b>Type:</b>					https://geotracker.waterboards.ca.gov/esi/uploads/geo_report/7487417638/T0600100894.PDF REMEDIAL PROGRESS REPORT	
<b>Document Type:</b> <b>Document Date:</b> <b>Size :</b> <b>Title:</b> <b>Title Link:</b> <b>Type:</b>	Site Documents 2/15/2017 3,949 KB				REMEDIAL PROGRESS REPORT NO. 3 https://geotracker.waterboards.ca.gov/esi/uploads/geo_report/2226751744/T0600100894.PDF REMEDIAL PROGRESS REPORT	<b>Submitted:</b> <b>Submitted By:</b> PES ENVIRONMENTAL (AUTH_RP)
<b>Document Type:</b> <b>Document Date:</b> <b>Size :</b> <b>Title:</b> <b>Title Link:</b> <b>Type:</b>	Site Documents 2/2/2017				REPORT REVIEWS, WORK PLAN REQUEST, WORK PLAN APPROVAL, AND HHRA ACCEPTANCE https://geotracker.waterboards.ca.gov/view_documents?global_id=T0600100894&enforcement_id=6310752 STAFF LETTER	<b>Submitted:</b> <b>Submitted By:</b> MARK DETTERMAN (REGULATOR)
<b>Document Type:</b> <b>Document Date:</b> <b>Size :</b> <b>Title:</b> <b>Title Link:</b> <b>Type:</b>	Site Documents 1/30/2017				UNKNOWN https://geotracker.waterboards.ca.gov/view_documents?global_id=T0600100894&document_id=6023928 CAP/RAP - OTHER REPORT	<b>Submitted:</b> <b>Submitted By:</b> TEENA LE (REGULATOR)
<b>Document Type:</b> <b>Document Date:</b> <b>Size :</b> <b>Title:</b> <b>Title Link:</b> <b>Type:</b>	Site Documents 1/20/2017 1,352 KB				REMEDIAL PROGRESS REPORT NO. 2 https://geotracker.waterboards.ca.gov/esi/uploads/geo_report/6475053787/T0600100894.PDF OTHER REPORT / DOCUMENT	<b>Submitted:</b> <b>Submitted By:</b> PES ENVIRONMENTAL (AUTH_RP)
<b>Document Type:</b> <b>Document Date:</b> <b>Size :</b> <b>Title:</b> <b>Title Link:</b> <b>Type:</b>	Site Documents 12/30/2016				REVIEW OF RISK ASSESSMENT REPORTS https://geotracker.waterboards.ca.gov/view_documents?global_id=T0600100894&document_id=5911482 CORRESPONDENCE	<b>Submitted:</b> <b>Submitted By:</b> MARK DETTERMAN (REGULATOR)
<b>Document Type:</b> <b>Document Date:</b> <b>Size :</b> <b>Title:</b> <b>Title Link:</b> <b>Type:</b>	Site Documents 12/27/2016 4,691 KB				HUMAN HEALTH RISK ASSESSMENT REPORT https://geotracker.waterboards.ca.gov/esi/uploads/geo_report/4986330151/T0600100894.PDF RISK ASSESSMENT REPORT	<b>Submitted:</b> <b>Submitted By:</b> PES ENVIRONMENTAL (AUTH_RP)
<b>Document Type:</b> <b>Document Date:</b> <b>Size :</b> <b>Title:</b> <b>Title Link:</b> <b>Type:</b>	Site Documents 12/21/2016 18,264 KB				OFF-SITE SUBSURFACE INVESTIGATION REPORT https://geotracker.waterboards.ca.gov/esi/uploads/geo_report/4166480779/T0600100894.PDF SITE INVESTIGATION	<b>Submitted:</b> <b>Submitted By:</b> PES ENVIRONMENTAL (AUTH_RP)
<b>Document Type:</b> <b>Document Date:</b> <b>Size :</b> <b>Title:</b> <b>Title Link:</b> <b>Type:</b>	Site Documents 12/16/2016 3,161 KB				DECEMBER 2016 REMEDIAL PROGRESS REPORT https://geotracker.waterboards.ca.gov/esi/uploads/geo_report/3824304938/T0600100894.PDF REMEDIAL PROGRESS REPORT	<b>Submitted:</b> <b>Submitted By:</b> PES ENVIRONMENTAL (AUTH_RP)
<b>Document Type:</b> <b>Document Date:</b> <b>Size :</b> <b>Title:</b> <b>Title Link:</b> <b>Type:</b>	Site Documents 12/15/2016				RESPONSE TO HHRA REPORT REVIEW https://geotracker.waterboards.ca.gov/view_documents?global_id=T0600100894&document_id=5911478 CORRESPONDENCE	<b>Submitted:</b> <b>Submitted By:</b> MARK DETTERMAN (REGULATOR)
<b>Document Type:</b> <b>Document Date:</b> <b>Size :</b>	Site Documents 12/5/2016					<b>Submitted:</b> <b>Submitted By:</b> MARK DETTERMAN (REGULATOR)

Map Key	Number of Records	Direction	Distance (mi/ft)	Elev/Diff (ft)	Site	DB
<b>Title:</b>					REVIEW OF HHRA REPORT	
<b>Title Link:</b>					<a href="https://geotracker.waterboards.ca.gov/view_documents?global_id=T0600100894&amp;document_id=5911474">https://geotracker.waterboards.ca.gov/view_documents?global_id=T0600100894&amp;document_id=5911474</a>	
<b>Type:</b>					CORRESPONDENCE	
<b>Document Type:</b>	Site Documents				<b>Submitted:</b>	
<b>Document Date:</b>	11/17/2016				<b>Submitted By:</b>	PES ENVIRONMENTAL (AUTH_RP)
<b>Size :</b>	2,739 KB					
<b>Title:</b>					STANDARD OPERATING PROCEDURES - SVE O&M	
<b>Title Link:</b>					<a href="https://geotracker.waterboards.ca.gov/esi/uploads/geo_report/2295753180/T0600100894.PDF">https://geotracker.waterboards.ca.gov/esi/uploads/geo_report/2295753180/T0600100894.PDF</a>	
<b>Type:</b>					OTHER REPORT / DOCUMENT	
<b>Document Type:</b>	Site Documents				<b>Submitted:</b>	
<b>Document Date:</b>	11/8/2016				<b>Submitted By:</b>	MARK DETTERMAN (REGULATOR)
<b>Size :</b>						
<b>Title:</b>					IRA MONITORING PLAN AND SCHEDULE	
<b>Title Link:</b>					<a href="https://geotracker.waterboards.ca.gov/view_documents?global_id=T0600100894&amp;enforcement_id=6303217">https://geotracker.waterboards.ca.gov/view_documents?global_id=T0600100894&amp;enforcement_id=6303217</a>	
<b>Type:</b>					STAFF LETTER	
<b>Document Type:</b>	Site Documents				<b>Submitted:</b>	
<b>Document Date:</b>	11/3/2016				<b>Submitted By:</b>	PES ENVIRONMENTAL (AUTH_RP)
<b>Size :</b>	1,717 KB					
<b>Title:</b>					BAAQMD ATC - IRM PERMIT FOR SVE	
<b>Title Link:</b>					<a href="https://geotracker.waterboards.ca.gov/esi/uploads/geo_report/5001573681/T0600100894.PDF">https://geotracker.waterboards.ca.gov/esi/uploads/geo_report/5001573681/T0600100894.PDF</a>	
<b>Type:</b>					OTHER REPORT / DOCUMENT	
<b>Document Type:</b>	Site Documents				<b>Submitted:</b>	
<b>Document Date:</b>	10/17/2016				<b>Submitted By:</b>	MARK DETTERMAN (REGULATOR)
<b>Size :</b>						
<b>Title:</b>					HHRA WORK PLAN	
<b>Title Link:</b>					<a href="https://geotracker.waterboards.ca.gov/view_documents?global_id=T0600100894&amp;document_id=5911500">https://geotracker.waterboards.ca.gov/view_documents?global_id=T0600100894&amp;document_id=5911500</a>	
<b>Type:</b>					OTHER REPORT / DOCUMENT	
<b>Document Type:</b>	Site Documents				<b>Submitted:</b>	
<b>Document Date:</b>	10/16/2016				<b>Submitted By:</b>	MARK DETTERMAN (REGULATOR)
<b>Size :</b>						
<b>Title:</b>					REVIEW OF HHRA WORK PLAN	
<b>Title Link:</b>					<a href="https://geotracker.waterboards.ca.gov/view_documents?global_id=T0600100894&amp;document_id=5911473">https://geotracker.waterboards.ca.gov/view_documents?global_id=T0600100894&amp;document_id=5911473</a>	
<b>Type:</b>					CORRESPONDENCE	
<b>Document Type:</b>	Site Documents				<b>Submitted:</b>	
<b>Document Date:</b>	10/5/2016				<b>Submitted By:</b>	PES ENVIRONMENTAL (AUTH_RP)
<b>Size :</b>	9,318 KB					
<b>Title:</b>					NORTHERN EXTANT ONSITE BUILDING INVESTIGATION REPORT	
<b>Title Link:</b>					<a href="https://geotracker.waterboards.ca.gov/esi/uploads/geo_report/5827135086/T0600100894.PDF">https://geotracker.waterboards.ca.gov/esi/uploads/geo_report/5827135086/T0600100894.PDF</a>	
<b>Type:</b>					SITE INVESTIGATION	
<b>Document Type:</b>	Site Documents				<b>Submitted:</b>	
<b>Document Date:</b>	9/26/2016				<b>Submitted By:</b>	MARK DETTERMAN (REGULATOR)
<b>Size :</b>						
<b>Title:</b>					CONDITIONAL OFFSITE WORK PLAN APPROVAL AND REQUEST FOR CAP	
<b>Title Link:</b>					<a href="https://geotracker.waterboards.ca.gov/view_documents?global_id=T0600100894&amp;enforcement_id=6299257">https://geotracker.waterboards.ca.gov/view_documents?global_id=T0600100894&amp;enforcement_id=6299257</a>	
<b>Type:</b>					STAFF LETTER	
<b>Document Type:</b>	Site Documents				<b>Submitted:</b>	
<b>Document Date:</b>	8/29/2016				<b>Submitted By:</b>	PES ENVIRONMENTAL (AUTH_RP)
<b>Size :</b>	2,374 KB					
<b>Title:</b>					WORK PLAN FOR OFF-SITE SUBSURFACE INVESTIGATION	
<b>Title Link:</b>					<a href="https://geotracker.waterboards.ca.gov/esi/uploads/geo_report/1782381057/T0600100894.PDF">https://geotracker.waterboards.ca.gov/esi/uploads/geo_report/1782381057/T0600100894.PDF</a>	
<b>Type:</b>					OTHER WORKPLAN	
<b>Document Type:</b>	Site Documents				<b>Submitted:</b>	
<b>Document Date:</b>	8/29/2016				<b>Submitted By:</b>	PES ENVIRONMENTAL (AUTH_RP)
<b>Size :</b>	7,557 KB					
<b>Title:</b>					RESULTS OF PILOT STUDY FOR SOIL VAPOR EXTRACTION	
<b>Title Link:</b>					<a href="https://geotracker.waterboards.ca.gov/esi/uploads/geo_report/5998933792/T0600100894.PDF">https://geotracker.waterboards.ca.gov/esi/uploads/geo_report/5998933792/T0600100894.PDF</a>	
<b>Type:</b>					INTERIM REMEDIAL ACTION REPORT	
<b>Document Type:</b>	Site Documents				<b>Submitted:</b>	
<b>Document Date:</b>	7/18/2016				<b>Submitted By:</b>	MARK DETTERMAN (REGULATOR)

Map Key	Number of Records	Direction	Distance (mi/ft)	Elev/Diff (ft)	Site	DB
<b>Size :</b>						
<b>Title:</b>					CONDITIONAL WORK PLAN APPROVAL	
<b>Title Link:</b>					<a href="https://geotracker.waterboards.ca.gov/view_documents?global_id=T0600100894&amp;enforcement_id=6292421">https://geotracker.waterboards.ca.gov/view_documents?global_id=T0600100894&amp;enforcement_id=6292421</a>	
<b>Type:</b>					STAFF LETTER	
<b>Document Type:</b>	Site Documents				<b>Submitted:</b>	
<b>Document Date:</b>	6/23/2016				<b>Submitted By:</b>	PES ENVIRONMENTAL (AUTH_RP)
<b>Size :</b>	2,044 KB					
<b>Title:</b>					WORK PLAN FOR SUPPLEMENTAL SUBSURFACE INVESTIGATION, NORTHERN EXTANT ONSITE BUILDING	
<b>Title Link:</b>					<a href="https://geotracker.waterboards.ca.gov/esi/uploads/geo_report/8342042922/T0600100894.PDF">https://geotracker.waterboards.ca.gov/esi/uploads/geo_report/8342042922/T0600100894.PDF</a>	
<b>Type:</b>					OTHER WORKPLAN	
<b>Document Type:</b>	Site Documents				<b>Submitted:</b>	
<b>Document Date:</b>	6/1/2016				<b>Submitted By:</b>	MARK DETTERMAN (REGULATOR)
<b>Size :</b>						
<b>Title:</b>					OFFSITE ACCESS REQUEST	
<b>Title Link:</b>					<a href="https://geotracker.waterboards.ca.gov/view_documents?global_id=T0600100894&amp;enforcement_id=6286357">https://geotracker.waterboards.ca.gov/view_documents?global_id=T0600100894&amp;enforcement_id=6286357</a>	
<b>Type:</b>					STAFF LETTER	
<b>Document Type:</b>	Site Documents				<b>Submitted:</b>	
<b>Document Date:</b>	4/26/2016				<b>Submitted By:</b>	MARK DETTERMAN (REGULATOR)
<b>Size :</b>						
<b>Title:</b>					CONDITIONAL WORK PLAN APPROVAL AND WORK PLAN REQUEST	
<b>Title Link:</b>					<a href="https://geotracker.waterboards.ca.gov/view_documents?global_id=T0600100894&amp;enforcement_id=6283157">https://geotracker.waterboards.ca.gov/view_documents?global_id=T0600100894&amp;enforcement_id=6283157</a>	
<b>Type:</b>					STAFF LETTER	
<b>Document Type:</b>	Site Documents				<b>Submitted:</b>	
<b>Document Date:</b>	4/8/2016				<b>Submitted By:</b>	PES ENVIRONMENTAL (AUTH_RP)
<b>Size :</b>	31,267 KB					
<b>Title:</b>					PRE-CONSTRUCTION SUBSURFACE INVESTIGATION REPORT	
<b>Title Link:</b>					<a href="https://geotracker.waterboards.ca.gov/esi/uploads/geo_report/8321959078/T0600100894.PDF">https://geotracker.waterboards.ca.gov/esi/uploads/geo_report/8321959078/T0600100894.PDF</a>	
<b>Type:</b>					OTHER REPORT / DOCUMENT	
<b>Document Type:</b>	Site Documents				<b>Submitted:</b>	
<b>Document Date:</b>	4/8/2016				<b>Submitted By:</b>	PES ENVIRONMENTAL (AUTH_RP)
<b>Size :</b>	7,114 KB					
<b>Title:</b>					WORK PLAN FOR SOIL VAPOR EXTRACTION	
<b>Title Link:</b>					<a href="https://geotracker.waterboards.ca.gov/esi/uploads/geo_report/7141303777/T0600100894.PDF">https://geotracker.waterboards.ca.gov/esi/uploads/geo_report/7141303777/T0600100894.PDF</a>	
<b>Type:</b>					INTERIM REMEDIAL ACTION PLAN	
<b>Document Type:</b>	Site Documents				<b>Submitted:</b>	
<b>Document Date:</b>	1/27/2016				<b>Submitted By:</b>	MARK DETTERMAN (REGULATOR)
<b>Size :</b>						
<b>Title:</b>					MODIFIED WORK PLAN APPROVAL	
<b>Title Link:</b>					<a href="https://geotracker.waterboards.ca.gov/view_documents?global_id=T0600100894&amp;enforcement_id=6273876">https://geotracker.waterboards.ca.gov/view_documents?global_id=T0600100894&amp;enforcement_id=6273876</a>	
<b>Type:</b>					STAFF LETTER	
<b>Document Type:</b>	Site Documents				<b>Submitted:</b>	
<b>Document Date:</b>	1/21/2016				<b>Submitted By:</b>	PES ENVIRONMENTAL (AUTH_RP)
<b>Size :</b>	1,705 KB					
<b>Title:</b>					WORK PLAN FOR SUPPLEMENTAL PRE-CONSTRUCTION SUBSURFACE INVESTIGATION	
<b>Title Link:</b>					<a href="https://geotracker.waterboards.ca.gov/esi/uploads/geo_report/3997339606/T0600100894.PDF">https://geotracker.waterboards.ca.gov/esi/uploads/geo_report/3997339606/T0600100894.PDF</a>	
<b>Type:</b>					SITE INVESTIGATION WORKPLAN	
<b>Document Type:</b>	Site Documents				<b>Submitted:</b>	
<b>Document Date:</b>	9/4/2015				<b>Submitted By:</b>	MARK DETTERMAN (REGULATOR)
<b>Size :</b>						
<b>Title:</b>					MODIFIED WORK PLAN APPROVAL	
<b>Title Link:</b>					<a href="https://geotracker.waterboards.ca.gov/view_documents?global_id=T0600100894&amp;enforcement_id=6259546">https://geotracker.waterboards.ca.gov/view_documents?global_id=T0600100894&amp;enforcement_id=6259546</a>	
<b>Type:</b>					STAFF LETTER	
<b>Document Type:</b>	Site Documents				<b>Submitted:</b>	
<b>Document Date:</b>	8/28/2015				<b>Submitted By:</b>	PES ENVIRONMENTAL (AUTH_RP)
<b>Size :</b>	3,585 KB					
<b>Title:</b>					REVISED WORK PLAN FOR PRE-CONSTRUCTION SUBSURFACE INVESTIGATION	
<b>Title Link:</b>					<a href="https://geotracker.waterboards.ca.gov/esi/uploads/geo_report/5039893865/T0600100894.PDF">https://geotracker.waterboards.ca.gov/esi/uploads/geo_report/5039893865/T0600100894.PDF</a>	
<b>Type:</b>					SITE INVESTIGATION WORKPLAN	

<b>Map Key</b>	<b>Number of Records</b>	<b>Direction</b>	<b>Distance (mi/ft)</b>	<b>Elev/Diff (ft)</b>	<b>Site</b>	<b>DB</b>
<b>Document Type:</b> <b>Document Date:</b> <b>Size :</b> <b>Title:</b> <b>Title Link:</b> <b>Type:</b>	Site Documents 7/22/2015 2,364 KB				<b>Submitted:</b> <b>Submitted By:</b>  PES ENVIRONMENTAL (AUTH_RP)  MONITORING WELL AND SOIL VAPOR PROBE DECOMMISSIONING REPORT <a href="https://geotracker.waterboards.ca.gov/esi/uploads/geo_report/8612505078/T0600100894.PDF">https://geotracker.waterboards.ca.gov/esi/uploads/geo_report/8612505078/T0600100894.PDF</a> WELL DESTRUCTION REPORT	
<b>Document Type:</b> <b>Document Date:</b> <b>Size :</b> <b>Title:</b> <b>Title Link:</b> <b>Type:</b>	Site Documents 7/14/2015 2,721 KB				<b>Submitted:</b> <b>Submitted By:</b>  PES ENVIRONMENTAL (AUTH_RP)  WORK PLAN FOR ADDITIONAL SOIL GAS INVESTIGATION <a href="https://geotracker.waterboards.ca.gov/esi/uploads/geo_report/5455908238/T0600100894.PDF">https://geotracker.waterboards.ca.gov/esi/uploads/geo_report/5455908238/T0600100894.PDF</a> SITE INVESTIGATION WORKPLAN	
<b>Document Type:</b> <b>Document Date:</b> <b>Size :</b> <b>Title:</b> <b>Title Link:</b> <b>Type:</b>	Site Documents 6/16/2015				<b>Submitted:</b> <b>Submitted By:</b>  MARK DETTERMAN (REGULATOR)  WELL DESTRUCTION WORK PLAN APPROVAL <a href="https://geotracker.waterboards.ca.gov/view_documents?global_id=T0600100894&amp;enforcement_id=6248796">https://geotracker.waterboards.ca.gov/view_documents?global_id=T0600100894&amp;enforcement_id=6248796</a> STAFF LETTER	
<b>Document Type:</b> <b>Document Date:</b> <b>Size :</b> <b>Title:</b> <b>Title Link:</b> <b>Type:</b>	Site Documents 6/8/2015 2,052 KB				<b>Submitted:</b> <b>Submitted By:</b>  PES ENVIRONMENTAL (AUTH_RP)  WORK PLAN FOR MONITORING WELL AND SOIL VAPOR PROBE DECOMMISSIONING ACTIVITIES <a href="https://geotracker.waterboards.ca.gov/esi/uploads/geo_report/9301347851/T0600100894.PDF">https://geotracker.waterboards.ca.gov/esi/uploads/geo_report/9301347851/T0600100894.PDF</a> WELL DESTRUCTION WORKPLAN	
<b>Document Type:</b> <b>Document Date:</b> <b>Size :</b> <b>Title:</b> <b>Title Link:</b> <b>Type:</b>	Site Documents 5/26/2015 1,386 KB				<b>Submitted:</b> <b>Submitted By:</b>  PES ENVIRONMENTAL (AUTH_RP)  CERTIFICATION OF PUBLIC NOTIFICATION <a href="https://geotracker.waterboards.ca.gov/esi/uploads/geo_report/8719114840/T0600100894.PDF">https://geotracker.waterboards.ca.gov/esi/uploads/geo_report/8719114840/T0600100894.PDF</a> OTHER REPORT / DOCUMENT	
<b>Document Type:</b> <b>Document Date:</b> <b>Size :</b> <b>Title:</b> <b>Title Link:</b> <b>Type:</b>	Site Documents 5/19/2015 13,591 KB				<b>Submitted:</b> <b>Submitted By:</b>  PES ENVIRONMENTAL (AUTH_RP)  SITE MANAGEMENT AND CONTINGENCY PLAN FOR REDEVELOPMENT CONSTRUCTION <a href="https://geotracker.waterboards.ca.gov/esi/uploads/geo_report/4859213292/T0600100894.PDF">https://geotracker.waterboards.ca.gov/esi/uploads/geo_report/4859213292/T0600100894.PDF</a> CLOSURE AND POST-CLOSURE MAINTENANCE PLANS	
<b>Document Type:</b> <b>Document Date:</b> <b>Size :</b> <b>Title:</b> <b>Title Link:</b> <b>Type:</b>	Site Documents 4/20/2015				<b>Submitted:</b> <b>Submitted By:</b>  MARK DETTERMAN (REGULATOR)  PUBLIC PARTICIPATION NOTIFICATION OF CLOSURE CONSIDERATION <a href="https://geotracker.waterboards.ca.gov/view_documents?global_id=T0600100894&amp;enforcement_id=6244968">https://geotracker.waterboards.ca.gov/view_documents?global_id=T0600100894&amp;enforcement_id=6244968</a> NOTIFICATION - PUBLIC PARTICIPATION DOCUMENT	
<b>Document Type:</b> <b>Document Date:</b> <b>Size :</b> <b>Title:</b> <b>Title Link:</b> <b>Type:</b>	Site Documents 4/8/2015				<b>Submitted:</b> <b>Submitted By:</b>  MARK DETTERMAN (REGULATOR)  MEETING_2015-04-08 <a href="https://geotracker.waterboards.ca.gov/view_documents?global_id=T0600100894&amp;enforcement_id=6244970">https://geotracker.waterboards.ca.gov/view_documents?global_id=T0600100894&amp;enforcement_id=6244970</a> MEETING	
<b>Document Type:</b> <b>Document Date:</b> <b>Size :</b> <b>Title:</b> <b>Title Link:</b> <b>Type:</b>	Site Documents 2/6/2015 42,540 KB				<b>Submitted:</b> <b>Submitted By:</b>  PES ENVIRONMENTAL (AUTH_RP)  CONCEPTUAL SITE MODEL <a href="https://geotracker.waterboards.ca.gov/esi/uploads/geo_report/7787431836/T0600100894.PDF">https://geotracker.waterboards.ca.gov/esi/uploads/geo_report/7787431836/T0600100894.PDF</a> CONCEPTUAL SITE MODEL	
<b>Document Type:</b> <b>Document Date:</b> <b>Size :</b> <b>Title:</b> <b>Title Link:</b> <b>Type:</b>	Site Documents 12/12/2014				<b>Submitted:</b> <b>Submitted By:</b>  MARK DETTERMAN (REGULATOR)  MEETING_2014-12-12 <a href="https://geotracker.waterboards.ca.gov/view_documents?global_id=T0600100894&amp;enforcement_id=6244971">https://geotracker.waterboards.ca.gov/view_documents?global_id=T0600100894&amp;enforcement_id=6244971</a> MEETING	

<b>Map Key</b>	<b>Number of Records</b>	<b>Direction</b>	<b>Distance (mi/ft)</b>	<b>Elev/Diff (ft)</b>	<b>Site</b>	<b>DB</b>
<b>Document Type:</b>	Site Documents				<b>Submitted:</b>	
<b>Document Date:</b>	1/17/2014				<b>Submitted By:</b>	PES ENVIRONMENTAL (AUTH_RP)
<b>Size :</b>	89,953 KB					
<b>Title:</b>	PHASE I ENVIRONMENTAL SITE ASSESSMENT					
<b>Title Link:</b>	<a href="https://geotracker.waterboards.ca.gov/esi/uploads/geo_report/1828178167/T0600100894.PDF">https://geotracker.waterboards.ca.gov/esi/uploads/geo_report/1828178167/T0600100894.PDF</a>					
<b>Type:</b>	PHASE I ASSESSMENT REPORT					
<b>Document Type:</b>	Site Documents				<b>Submitted:</b>	
<b>Document Date:</b>	1/13/2014				<b>Submitted By:</b>	PES ENVIRONMENTAL (AUTH_RP)
<b>Size :</b>	21,535 KB					
<b>Title:</b>	SUPPLEMENTAL SUBSURFACE INVESTIGATION REPORT					
<b>Title Link:</b>	<a href="https://geotracker.waterboards.ca.gov/esi/uploads/geo_report/1935064733/T0600100894.PDF">https://geotracker.waterboards.ca.gov/esi/uploads/geo_report/1935064733/T0600100894.PDF</a>					
<b>Type:</b>	SOIL AND WATER INVESTIGATION REPORT					
<b>Document Type:</b>	Site Documents				<b>Submitted:</b>	
<b>Document Date:</b>	7/24/2009				<b>Submitted By:</b>	MARK DETTERMAN (REGULATOR)
<b>Size :</b>						
<b>Title:</b>	ENF_REF_L_2009_07_24					
<b>Title Link:</b>	<a href="https://geotracker.waterboards.ca.gov/view_documents?global_id=T0600100894&amp;enforcement_id=6024361">https://geotracker.waterboards.ca.gov/view_documents?global_id=T0600100894&amp;enforcement_id=6024361</a>					
<b>Type:</b>	NOTICE OF VIOLATION					
<b>Document Type:</b>	Site Documents				<b>Submitted:</b>	
<b>Document Date:</b>	7/3/2008				<b>Submitted By:</b>	DANIEL OLSEN (REGULATOR)
<b>Size :</b>						
<b>Title:</b>	ESI COMPLIANCE DIRECTIVE					
<b>Title Link:</b>	<a href="https://geotracker.waterboards.ca.gov/view_documents?global_id=T0600100894&amp;enforcement_id=5980653">https://geotracker.waterboards.ca.gov/view_documents?global_id=T0600100894&amp;enforcement_id=5980653</a>					
<b>Type:</b>	STAFF LETTER					
<b>Document Type:</b>	Site Documents				<b>Submitted:</b>	
<b>Document Date:</b>	1/18/1995				<b>Submitted By:</b>	ASHA TURMAN (REGULATOR)
<b>Size :</b>						
<b>Title:</b>	ADDENDUM NO. 1 WORK PLAN AND REVISED REQUEST FOR "NO FURTHER ACTION" ALTERNATE COMPLIANCE POINTS MONITORING PROGRAM					
<b>Title Link:</b>	<a href="https://geotracker.waterboards.ca.gov/view_documents?global_id=T0600100894&amp;document_id=5819302">https://geotracker.waterboards.ca.gov/view_documents?global_id=T0600100894&amp;document_id=5819302</a>					
<b>Type:</b>	CORRECTIVE ACTION PLAN / REMEDIAL ACTION PLAN - ADDENDUM					
<b>Document Type:</b>	Site Documents				<b>Submitted:</b>	
<b>Document Date:</b>	9/22/1994				<b>Submitted By:</b>	ASHA TURMAN (REGULATOR)
<b>Size :</b>						
<b>Title:</b>	SUPPLEMENTAL CONTAMINATION ASSESSMENT					
<b>Title Link:</b>	<a href="https://geotracker.waterboards.ca.gov/view_documents?global_id=T0600100894&amp;document_id=5819309">https://geotracker.waterboards.ca.gov/view_documents?global_id=T0600100894&amp;document_id=5819309</a>					
<b>Type:</b>	CAP/RAP - OTHER REPORT					
<b>Document Type:</b>	Site Documents				<b>Submitted:</b>	
<b>Document Date:</b>	6/21/1994				<b>Submitted By:</b>	ASHA TURMAN (REGULATOR)
<b>Size :</b>						
<b>Title:</b>	INVESTIGATION/REMEDATION AT NADY SYSTEMS, INC. (FORMER MRCP)					
<b>Title Link:</b>	<a href="https://geotracker.waterboards.ca.gov/view_documents?global_id=T0600100894&amp;document_id=5819304">https://geotracker.waterboards.ca.gov/view_documents?global_id=T0600100894&amp;document_id=5819304</a>					
<b>Type:</b>	CORRESPONDENCE					
<b>Document Type:</b>	Site Documents				<b>Submitted:</b>	
<b>Document Date:</b>	3/24/1994				<b>Submitted By:</b>	ASHA TURMAN (REGULATOR)
<b>Size :</b>						
<b>Title:</b>	SOIL AND GROUNDWATER CONTAMINATION					
<b>Title Link:</b>	<a href="https://geotracker.waterboards.ca.gov/view_documents?global_id=T0600100894&amp;document_id=5819303">https://geotracker.waterboards.ca.gov/view_documents?global_id=T0600100894&amp;document_id=5819303</a>					
<b>Type:</b>	SOIL AND WATER INVESTIGATION WORKPLAN					
<b>Document Type:</b>	Site Documents				<b>Submitted:</b>	
<b>Document Date:</b>	11/3/1989				<b>Submitted By:</b>	TEENA LE (REGULATOR)
<b>Size :</b>						
<b>Title:</b>	UNKNOWN					
<b>Title Link:</b>	<a href="https://geotracker.waterboards.ca.gov/view_documents?global_id=T0600100894&amp;document_id=6023931">https://geotracker.waterboards.ca.gov/view_documents?global_id=T0600100894&amp;document_id=6023931</a>					
<b>Type:</b>	TANK REMOVAL REPORT / UST SAMPLING REPORT					
<b>Document Type:</b>	Monitoring Reports				<b>Submitted:</b>	
<b>Document Date:</b>	1/1/1965				<b>Submitted By:</b>	TEENA LE (REGULATOR)
<b>Size :</b>	792 KB					
<b>Title:</b>	UNKNOWN -					

<b>Map Key</b>	<b>Number of Records</b>	<b>Direction</b>	<b>Distance (mi/ft)</b>	<b>Elev/Diff (ft)</b>	<b>Site</b>	<b>DB</b>
<b>Title Link:</b>					<a href="https://geotracker.waterboards.ca.gov/regulators/deliverable_documents/9975385367/GWM%5FR%5F1995%2D03%2D01%2Epdf">https://geotracker.waterboards.ca.gov/regulators/deliverable_documents/9975385367/GWM%5FR%5F1995%2D03%2D01%2Epdf</a>	
<b>Type:</b>					MONITORING REPORT - OTHER	
<b>Document Type:</b>	Monitoring Reports				<b>Submitted:</b>	
<b>Document Date:</b>	1/1/1965				<b>Submitted By:</b>	TEENA LE (REGULATOR)
<b>Size :</b>	495 KB					
<b>Title:</b>	UNKNOWN -					
<b>Title Link:</b>					<a href="https://geotracker.waterboards.ca.gov/regulators/deliverable_documents/9975385367/GWM%5FR%5F1993%2D09%2D15%2Epdf">https://geotracker.waterboards.ca.gov/regulators/deliverable_documents/9975385367/GWM%5FR%5F1993%2D09%2D15%2Epdf</a>	
<b>Type:</b>					MONITORING REPORT - OTHER	
<b>Document Type:</b>	Site Documents				<b>Submitted:</b>	
<b>Document Date:</b>	1/1/1965				<b>Submitted By:</b>	TEENA LE (REGULATOR)
<b>Size :</b>						
<b>Title:</b>	UNKNOWN					
<b>Title Link:</b>					<a href="https://geotracker.waterboards.ca.gov/view_documents?global_id=T0600100894&amp;enforcement_id=6436639">https://geotracker.waterboards.ca.gov/view_documents?global_id=T0600100894&amp;enforcement_id=6436639</a>	
<b>Type:</b>					MEETING	
<b>Document Type:</b>	Monitoring Reports				<b>Submitted:</b>	
<b>Document Date:</b>	1/1/1965				<b>Submitted By:</b>	TEENA LE (REGULATOR)
<b>Size :</b>	947 KB					
<b>Title:</b>	UNKNOWN -					
<b>Title Link:</b>					<a href="https://geotracker.waterboards.ca.gov/regulators/deliverable_documents/9975385367/GWM%5FR%5F1995%2D12%2D15%2Epdf">https://geotracker.waterboards.ca.gov/regulators/deliverable_documents/9975385367/GWM%5FR%5F1995%2D12%2D15%2Epdf</a>	
<b>Type:</b>					MONITORING REPORT - OTHER	
<b>Document Type:</b>	Site Documents				<b>Submitted:</b>	
<b>Document Date:</b>	1/1/1965				<b>Submitted By:</b>	TEENA LE (REGULATOR)
<b>Size :</b>						
<b>Title:</b>	UNKNOWN					
<b>Title Link:</b>					<a href="https://geotracker.waterboards.ca.gov/view_documents?global_id=T0600100894&amp;document_id=6023927">https://geotracker.waterboards.ca.gov/view_documents?global_id=T0600100894&amp;document_id=6023927</a>	
<b>Type:</b>					OTHER REPORT / DOCUMENT	
<b>Document Type:</b>	Site Documents				<b>Submitted:</b>	
<b>Document Date:</b>	1/1/1965				<b>Submitted By:</b>	TEENA LE (REGULATOR)
<b>Size :</b>						
<b>Title:</b>	UNKNOWN					
<b>Title Link:</b>					<a href="https://geotracker.waterboards.ca.gov/view_documents?global_id=T0600100894&amp;enforcement_id=6436641">https://geotracker.waterboards.ca.gov/view_documents?global_id=T0600100894&amp;enforcement_id=6436641</a>	
<b>Type:</b>					TECHNICAL CORRESPONDENCE / ASSISTANCE / OTHER	
<b>Document Type:</b>	Site Documents				<b>Submitted:</b>	
<b>Document Date:</b>	1/1/1965				<b>Submitted By:</b>	TEENA LE (REGULATOR)
<b>Size :</b>						
<b>Title:</b>	UNKNOWN					
<b>Title Link:</b>					<a href="https://geotracker.waterboards.ca.gov/view_documents?global_id=T0600100894&amp;document_id=6023933">https://geotracker.waterboards.ca.gov/view_documents?global_id=T0600100894&amp;document_id=6023933</a>	
<b>Type:</b>					OTHER WORKPLAN	
<b>Document Type:</b>	Monitoring Reports				<b>Submitted:</b>	
<b>Document Date:</b>	1/1/1965				<b>Submitted By:</b>	TEENA LE (REGULATOR)
<b>Size :</b>	529 KB					
<b>Title:</b>	UNKNOWN -					
<b>Title Link:</b>					<a href="https://geotracker.waterboards.ca.gov/regulators/deliverable_documents/9975385367/GWM%5FR%5F1994%2D01%2D08%2Epdf">https://geotracker.waterboards.ca.gov/regulators/deliverable_documents/9975385367/GWM%5FR%5F1994%2D01%2D08%2Epdf</a>	
<b>Type:</b>					MONITORING REPORT - OTHER	
<b>Document Type:</b>	Monitoring Reports				<b>Submitted:</b>	
<b>Document Date:</b>	1/1/1965				<b>Submitted By:</b>	TEENA LE (REGULATOR)
<b>Size :</b>	409 KB					
<b>Title:</b>	UNKNOWN -					
<b>Title Link:</b>					<a href="https://geotracker.waterboards.ca.gov/regulators/deliverable_documents/9975385367/GWM%5FR%5F1996%2D06%2D21%2Epdf">https://geotracker.waterboards.ca.gov/regulators/deliverable_documents/9975385367/GWM%5FR%5F1996%2D06%2D21%2Epdf</a>	
<b>Type:</b>					MONITORING REPORT - OTHER	
<b>Document Type:</b>	Site Documents				<b>Submitted:</b>	
<b>Document Date:</b>	1/1/1965				<b>Submitted By:</b>	TEENA LE (REGULATOR)
<b>Size :</b>						
<b>Title:</b>	UNKNOWN					
<b>Title Link:</b>					<a href="https://geotracker.waterboards.ca.gov/view_documents?global_id=T0600100894&amp;document_id=6023930">https://geotracker.waterboards.ca.gov/view_documents?global_id=T0600100894&amp;document_id=6023930</a>	

Map Key	Number of Records	Direction	Distance (mi/ft)	Elev/Diff (ft)	Site	DB
<b>Type:</b> SOIL AND WATER INVESTIGATION REPORT						
<b>Document Type:</b>	Site Documents				<b>Submitted:</b>	
<b>Document Date:</b>	1/1/1965				<b>Submitted By:</b>	TEENA LE (REGULATOR)
<b>Size :</b>						
<b>Title:</b>	UNKNOWN					
<b>Title Link:</b>	<a href="https://geotracker.waterboards.ca.gov/view_documents?global_id=T0600100894&amp;enforcement_id=6436640">https://geotracker.waterboards.ca.gov/view_documents?global_id=T0600100894&amp;enforcement_id=6436640</a>					
<b>Type:</b>	VERBAL COMMUNICATION					
<b>Document Type:</b>	Monitoring Reports				<b>Submitted:</b>	
<b>Document Date:</b>	1/1/1965				<b>Submitted By:</b>	TEENA LE (REGULATOR)
<b>Size :</b>	472 KB					
<b>Title:</b>	UNKNOWN -					
<b>Title Link:</b>	<a href="https://geotracker.waterboards.ca.gov/regulators/deliverable_documents/9975385367/GWM%5FR%5F1993%2D06%2D14%2Epdf">https://geotracker.waterboards.ca.gov/regulators/deliverable_documents/9975385367/GWM%5FR%5F1993%2D06%2D14%2Epdf</a>					
<b>Type:</b>	MONITORING REPORT - OTHER					
<b>Document Type:</b>	Monitoring Reports				<b>Submitted:</b>	
<b>Document Date:</b>	1/1/1965				<b>Submitted By:</b>	TEENA LE (REGULATOR)
<b>Size :</b>	527 KB					
<b>Title:</b>	UNKNOWN -					
<b>Title Link:</b>	<a href="https://geotracker.waterboards.ca.gov/regulators/deliverable_documents/9975385367/GWM%5FR%5F1994%2D04%2D05%2Epdf">https://geotracker.waterboards.ca.gov/regulators/deliverable_documents/9975385367/GWM%5FR%5F1994%2D04%2D05%2Epdf</a>					
<b>Type:</b>	MONITORING REPORT - OTHER					
<b>Document Type:</b>	Site Documents				<b>Submitted:</b>	
<b>Document Date:</b>	1/1/1965				<b>Submitted By:</b>	TEENA LE (REGULATOR)
<b>Size :</b>						
<b>Title:</b>	UNKNOWN					
<b>Title Link:</b>	<a href="https://geotracker.waterboards.ca.gov/view_documents?global_id=T0600100894&amp;enforcement_id=6436632">https://geotracker.waterboards.ca.gov/view_documents?global_id=T0600100894&amp;enforcement_id=6436632</a>					
<b>Type:</b>	STAFF LETTER					

**Sites from GeoTracker Search - Site Maps (as of Feb 24, 2020)**

<b>Title:</b>	OFF (PSV12)	<b>Submitted By:</b>	PES ENVIRONMENTAL (AUTH_RP)
<b>Size :</b>	95 KB	<b>Submitted:</b>	12/17/2018
<b>Link:</b>	<a href="https://geotracker.waterboards.ca.gov/esi/uploads/geo_bore/9431749343/T0600100894.PDF">https://geotracker.waterboards.ca.gov/esi/uploads/geo_bore/9431749343/T0600100894.PDF</a>		
<b>Title:</b>	OFF-SITE INVESTIGATION (PSGP2)	<b>Submitted By:</b>	PES ENVIRONMENTAL (AUTH_RP)
<b>Size :</b>	110 KB	<b>Submitted:</b>	12/17/2018
<b>Link:</b>	<a href="https://geotracker.waterboards.ca.gov/esi/uploads/geo_bore/2889386117/T0600100894.PDF">https://geotracker.waterboards.ca.gov/esi/uploads/geo_bore/2889386117/T0600100894.PDF</a>		
<b>Title:</b>	PSGP-3 (PSGP3)	<b>Submitted By:</b>	PES ENVIRONMENTAL (AUTH_RP)
<b>Size :</b>	108 KB	<b>Submitted:</b>	12/17/2018
<b>Link:</b>	<a href="https://geotracker.waterboards.ca.gov/esi/uploads/geo_bore/5415005624/T0600100894.PDF">https://geotracker.waterboards.ca.gov/esi/uploads/geo_bore/5415005624/T0600100894.PDF</a>		
<b>Title:</b>	OFF-SITE INVESTIGATION (PSGP1)	<b>Submitted By:</b>	PES ENVIRONMENTAL (AUTH_RP)
<b>Size :</b>	103 KB	<b>Submitted:</b>	12/17/2018
<b>Link:</b>	<a href="https://geotracker.waterboards.ca.gov/esi/uploads/geo_bore/8923626840/T0600100894.PDF">https://geotracker.waterboards.ca.gov/esi/uploads/geo_bore/8923626840/T0600100894.PDF</a>		
<b>Title:</b>	PSGP4 (PSGP4)	<b>Submitted By:</b>	PES ENVIRONMENTAL (AUTH_RP)
<b>Size :</b>	99 KB	<b>Submitted:</b>	12/17/2018
<b>Link:</b>	<a href="https://geotracker.waterboards.ca.gov/esi/uploads/geo_bore/4029959559/T0600100894.PDF">https://geotracker.waterboards.ca.gov/esi/uploads/geo_bore/4029959559/T0600100894.PDF</a>		
<b>Title:</b>	OFF-SITE INVESTIGATION (PSV13)	<b>Submitted By:</b>	PES ENVIRONMENTAL (AUTH_RP)
<b>Size :</b>	104 KB	<b>Submitted:</b>	12/17/2018
<b>Link:</b>	<a href="https://geotracker.waterboards.ca.gov/esi/uploads/geo_bore/7639572381/T0600100894.PDF">https://geotracker.waterboards.ca.gov/esi/uploads/geo_bore/7639572381/T0600100894.PDF</a>		
<b>Title:</b>	NORTHERN EXTANT ONSITE BUILDING INVESTIGATION REPORT (SV64)	<b>Submitted By:</b>	PES ENVIRONMENTAL (AUTH_RP)
<b>Size :</b>	122 KB	<b>Submitted:</b>	3/3/2017
<b>Link:</b>	<a href="https://geotracker.waterboards.ca.gov/esi/uploads/geo_bore/3784914016/T0600100894.PDF">https://geotracker.waterboards.ca.gov/esi/uploads/geo_bore/3784914016/T0600100894.PDF</a>		
<b>Title:</b>	OFF-SITE SUBSURFACE INVESTIGATION REPORT (PSV5)	<b>Submitted By:</b>	PES ENVIRONMENTAL (AUTH_RP)
<b>Size :</b>	64 KB	<b>Submitted:</b>	3/3/2017
<b>Link:</b>	<a href="https://geotracker.waterboards.ca.gov/esi/uploads/geo_bore/7841181159/T0600100894.PDF">https://geotracker.waterboards.ca.gov/esi/uploads/geo_bore/7841181159/T0600100894.PDF</a>		

<b>Map Key</b>	<b>Number of Records</b>	<b>Direction</b>	<b>Distance (mi/ft)</b>	<b>Elev/Diff (ft)</b>	<b>Site</b>	<b>DB</b>
<b>Title:</b>	OFF-SITE SUBSURFACE INVESTIGATION REPORT (PSV6)				<b>Submitted By:</b> PES ENVIRONMENTAL (AUTH_RP)	
<b>Size :</b>	66 KB				<b>Submitted:</b> 3/3/2017	
<b>Link:</b>	<a href="https://geotracker.waterboards.ca.gov/esi/uploads/geo_bore/7425132453/T0600100894.PDF">https://geotracker.waterboards.ca.gov/esi/uploads/geo_bore/7425132453/T0600100894.PDF</a>					
<b>Title:</b>	OFF-SITE SUBSURFACE INVESTIGATION REPORT (PSV8)				<b>Submitted By:</b> PES ENVIRONMENTAL (AUTH_RP)	
<b>Size :</b>	67 KB				<b>Submitted:</b> 3/3/2017	
<b>Link:</b>	<a href="https://geotracker.waterboards.ca.gov/esi/uploads/geo_bore/4812338471/T0600100894.PDF">https://geotracker.waterboards.ca.gov/esi/uploads/geo_bore/4812338471/T0600100894.PDF</a>					
<b>Title:</b>	SUPPLEMENTAL SUBSURFACE INVESTIGATION REPORT (SB13)				<b>Submitted By:</b> PES ENVIRONMENTAL (AUTH_RP)	
<b>Size :</b>	615 KB				<b>Submitted:</b> 3/3/2017	
<b>Link:</b>	<a href="https://geotracker.waterboards.ca.gov/esi/uploads/geo_bore/8364355683/T0600100894.PDF">https://geotracker.waterboards.ca.gov/esi/uploads/geo_bore/8364355683/T0600100894.PDF</a>					
<b>Title:</b>	PRE-CONSTRUCTION SUBSURFACE INVESTIGATION REPORT (SV39)				<b>Submitted By:</b> PES ENVIRONMENTAL (AUTH_RP)	
<b>Size :</b>	87 KB				<b>Submitted:</b> 3/3/2017	
<b>Link:</b>	<a href="https://geotracker.waterboards.ca.gov/esi/uploads/geo_bore/6753419876/T0600100894.PDF">https://geotracker.waterboards.ca.gov/esi/uploads/geo_bore/6753419876/T0600100894.PDF</a>					
<b>Title:</b>	PRE-CONSTRUCTION SUBSURFACE INVESTIGATION REPORT (SV51)				<b>Submitted By:</b> PES ENVIRONMENTAL (AUTH_RP)	
<b>Size :</b>	54 KB				<b>Submitted:</b> 3/3/2017	
<b>Link:</b>	<a href="https://geotracker.waterboards.ca.gov/esi/uploads/geo_bore/9478980362/T0600100894.PDF">https://geotracker.waterboards.ca.gov/esi/uploads/geo_bore/9478980362/T0600100894.PDF</a>					
<b>Title:</b>	SUPPLEMENTAL SUBSURFACE INVESTIGATION REPORT (SB4)				<b>Submitted By:</b> PES ENVIRONMENTAL (AUTH_RP)	
<b>Size :</b>	701 KB				<b>Submitted:</b> 3/3/2017	
<b>Link:</b>	<a href="https://geotracker.waterboards.ca.gov/esi/uploads/geo_bore/6837156832/T0600100894.PDF">https://geotracker.waterboards.ca.gov/esi/uploads/geo_bore/6837156832/T0600100894.PDF</a>					
<b>Title:</b>	SUPPLEMENTAL SUBSURFACE INVESTIGATION REPORT (SB5)				<b>Submitted By:</b> PES ENVIRONMENTAL (AUTH_RP)	
<b>Size :</b>	654 KB				<b>Submitted:</b> 3/3/2017	
<b>Link:</b>	<a href="https://geotracker.waterboards.ca.gov/esi/uploads/geo_bore/5411133050/T0600100894.PDF">https://geotracker.waterboards.ca.gov/esi/uploads/geo_bore/5411133050/T0600100894.PDF</a>					
<b>Title:</b>	NORTHERN EXTANT ONSITE BUILDING INVESTIGATION REPORT (SV65)				<b>Submitted By:</b> PES ENVIRONMENTAL (AUTH_RP)	
<b>Size :</b>	129 KB				<b>Submitted:</b> 3/3/2017	
<b>Link:</b>	<a href="https://geotracker.waterboards.ca.gov/esi/uploads/geo_bore/4311273396/T0600100894.PDF">https://geotracker.waterboards.ca.gov/esi/uploads/geo_bore/4311273396/T0600100894.PDF</a>					
<b>Title:</b>	OFF-SITE SUBSURFACE INVESTIGATION REPORT (PSV4)				<b>Submitted By:</b> PES ENVIRONMENTAL (AUTH_RP)	
<b>Size :</b>	76 KB				<b>Submitted:</b> 3/3/2017	
<b>Link:</b>	<a href="https://geotracker.waterboards.ca.gov/esi/uploads/geo_bore/8952232062/T0600100894.PDF">https://geotracker.waterboards.ca.gov/esi/uploads/geo_bore/8952232062/T0600100894.PDF</a>					
<b>Title:</b>	PRE-CONSTRUCTION SUBSURFACE INVESTIGATION REPORT (SB35)				<b>Submitted By:</b> PES ENVIRONMENTAL (AUTH_RP)	
<b>Size :</b>	28 KB				<b>Submitted:</b> 3/3/2017	
<b>Link:</b>	<a href="https://geotracker.waterboards.ca.gov/esi/uploads/geo_bore/2788107514/T0600100894.PDF">https://geotracker.waterboards.ca.gov/esi/uploads/geo_bore/2788107514/T0600100894.PDF</a>					
<b>Title:</b>	PRE-CONSTRUCTION SUBSURFACE INVESTIGATION REPORT (SV30)				<b>Submitted By:</b> PES ENVIRONMENTAL (AUTH_RP)	
<b>Size :</b>	85 KB				<b>Submitted:</b> 3/3/2017	
<b>Link:</b>	<a href="https://geotracker.waterboards.ca.gov/esi/uploads/geo_bore/2455545783/T0600100894.PDF">https://geotracker.waterboards.ca.gov/esi/uploads/geo_bore/2455545783/T0600100894.PDF</a>					
<b>Title:</b>	SUPPLEMENTAL SUBSURFACE INVESTIGATION REPORT (SB3)				<b>Submitted By:</b> PES ENVIRONMENTAL (AUTH_RP)	
<b>Size :</b>	680 KB				<b>Submitted:</b> 3/3/2017	
<b>Link:</b>	<a href="https://geotracker.waterboards.ca.gov/esi/uploads/geo_bore/5484339118/T0600100894.PDF">https://geotracker.waterboards.ca.gov/esi/uploads/geo_bore/5484339118/T0600100894.PDF</a>					
<b>Title:</b>	SUPPLEMENTAL SUBSURFACE INVESTIGATION REPORT (SB12)				<b>Submitted By:</b> PES ENVIRONMENTAL (AUTH_RP)	
<b>Size :</b>	664 KB				<b>Submitted:</b> 3/3/2017	
<b>Link:</b>	<a href="https://geotracker.waterboards.ca.gov/esi/uploads/geo_bore/5813026130/T0600100894.PDF">https://geotracker.waterboards.ca.gov/esi/uploads/geo_bore/5813026130/T0600100894.PDF</a>					
<b>Title:</b>	OFF-SITE SUBSURFACE INVESTIGATION REPORT (PSV1)				<b>Submitted By:</b> PES ENVIRONMENTAL (AUTH_RP)	
<b>Size :</b>	71 KB				<b>Submitted:</b> 3/3/2017	
<b>Link:</b>	<a href="https://geotracker.waterboards.ca.gov/esi/uploads/geo_bore/3455772101/T0600100894.PDF">https://geotracker.waterboards.ca.gov/esi/uploads/geo_bore/3455772101/T0600100894.PDF</a>					



<b>Map Key</b>	<b>Number of Records</b>	<b>Direction</b>	<b>Distance (mi/ft)</b>	<b>Elev/Diff (ft)</b>	<b>Site</b>	<b>DB</b>
<b>Title:</b>	OFF-SITE SUBSURFACE INVESTIGATION REPORT (PGW2)				<b>Submitted By:</b> PES ENVIRONMENTAL (AUTH_RP)	
<b>Size :</b>	72 KB				<b>Submitted:</b> 3/3/2017	
<b>Link:</b>	<a href="https://geotracker.waterboards.ca.gov/esi/uploads/geo_bore/6802070319/T0600100894.PDF">https://geotracker.waterboards.ca.gov/esi/uploads/geo_bore/6802070319/T0600100894.PDF</a>					
<b>Title:</b>	PRE-CONSTRUCTION SUBSURFACE INVESTIGATION REPORT (SV45)				<b>Submitted By:</b> PES ENVIRONMENTAL (AUTH_RP)	
<b>Size :</b>	86 KB				<b>Submitted:</b> 3/3/2017	
<b>Link:</b>	<a href="https://geotracker.waterboards.ca.gov/esi/uploads/geo_bore/3600996553/T0600100894.PDF">https://geotracker.waterboards.ca.gov/esi/uploads/geo_bore/3600996553/T0600100894.PDF</a>					
<b>Title:</b>	SUPPLEMENTAL SUBSURFACE INVESTIGATION REPORT (SB16)				<b>Submitted By:</b> PES ENVIRONMENTAL (AUTH_RP)	
<b>Size :</b>	679 KB				<b>Submitted:</b> 3/3/2017	
<b>Link:</b>	<a href="https://geotracker.waterboards.ca.gov/esi/uploads/geo_bore/2772971808/T0600100894.PDF">https://geotracker.waterboards.ca.gov/esi/uploads/geo_bore/2772971808/T0600100894.PDF</a>					
<b>Title:</b>	PRE-CONSTRUCTION SUBSURFACE INVESTIGATION REPORT (SV49)				<b>Submitted By:</b> PES ENVIRONMENTAL (AUTH_RP)	
<b>Size :</b>	52 KB				<b>Submitted:</b> 3/3/2017	
<b>Link:</b>	<a href="https://geotracker.waterboards.ca.gov/esi/uploads/geo_bore/6715552985/T0600100894.PDF">https://geotracker.waterboards.ca.gov/esi/uploads/geo_bore/6715552985/T0600100894.PDF</a>					
<b>Title:</b>	PRE-CONSTRUCTION SUBSURFACE INVESTIGATION REPORT (SV55)				<b>Submitted By:</b> PES ENVIRONMENTAL (AUTH_RP)	
<b>Size :</b>	54 KB				<b>Submitted:</b> 3/3/2017	
<b>Link:</b>	<a href="https://geotracker.waterboards.ca.gov/esi/uploads/geo_bore/9786673188/T0600100894.PDF">https://geotracker.waterboards.ca.gov/esi/uploads/geo_bore/9786673188/T0600100894.PDF</a>					
<b>Title:</b>	PRE-CONSTRUCTION SUBSURFACE INVESTIGATION REPORT (SV58)				<b>Submitted By:</b> PES ENVIRONMENTAL (AUTH_RP)	
<b>Size :</b>	107 KB				<b>Submitted:</b> 3/3/2017	
<b>Link:</b>	<a href="https://geotracker.waterboards.ca.gov/esi/uploads/geo_bore/4594367682/T0600100894.PDF">https://geotracker.waterboards.ca.gov/esi/uploads/geo_bore/4594367682/T0600100894.PDF</a>					
<b>Title:</b>	SUPPLEMENTAL SUBSURFACE INVESTIGATION REPORT (SB7)				<b>Submitted By:</b> PES ENVIRONMENTAL (AUTH_RP)	
<b>Size :</b>	629 KB				<b>Submitted:</b> 3/3/2017	
<b>Link:</b>	<a href="https://geotracker.waterboards.ca.gov/esi/uploads/geo_bore/1191008150/T0600100894.PDF">https://geotracker.waterboards.ca.gov/esi/uploads/geo_bore/1191008150/T0600100894.PDF</a>					
<b>Title:</b>	OFF-SITE SUBSURFACE INVESTIGATION REPORT (PSV11)				<b>Submitted By:</b> PES ENVIRONMENTAL (AUTH_RP)	
<b>Size :</b>	73 KB				<b>Submitted:</b> 3/3/2017	
<b>Link:</b>	<a href="https://geotracker.waterboards.ca.gov/esi/uploads/geo_bore/1756873786/T0600100894.PDF">https://geotracker.waterboards.ca.gov/esi/uploads/geo_bore/1756873786/T0600100894.PDF</a>					
<b>Title:</b>	OFF-SITE SUBSURFACE INVESTIGATION REPORT (PSV2)				<b>Submitted By:</b> PES ENVIRONMENTAL (AUTH_RP)	
<b>Size :</b>	79 KB				<b>Submitted:</b> 3/3/2017	
<b>Link:</b>	<a href="https://geotracker.waterboards.ca.gov/esi/uploads/geo_bore/3203291475/T0600100894.PDF">https://geotracker.waterboards.ca.gov/esi/uploads/geo_bore/3203291475/T0600100894.PDF</a>					
<b>Title:</b>	OFF-SITE SUBSURFACE INVESTIGATION REPORT (PSV3)				<b>Submitted By:</b> PES ENVIRONMENTAL (AUTH_RP)	
<b>Size :</b>	72 KB				<b>Submitted:</b> 3/3/2017	
<b>Link:</b>	<a href="https://geotracker.waterboards.ca.gov/esi/uploads/geo_bore/7279318451/T0600100894.PDF">https://geotracker.waterboards.ca.gov/esi/uploads/geo_bore/7279318451/T0600100894.PDF</a>					
<b>Title:</b>	PRE-CONSTRUCTION SUBSURFACE INVESTIGATION REPORT (SB37)				<b>Submitted By:</b> PES ENVIRONMENTAL (AUTH_RP)	
<b>Size :</b>	28 KB				<b>Submitted:</b> 3/3/2017	
<b>Link:</b>	<a href="https://geotracker.waterboards.ca.gov/esi/uploads/geo_bore/9810891926/T0600100894.PDF">https://geotracker.waterboards.ca.gov/esi/uploads/geo_bore/9810891926/T0600100894.PDF</a>					
<b>Title:</b>	PRE-CONSTRUCTION SUBSURFACE INVESTIGATION REPORT (SV27)				<b>Submitted By:</b> PES ENVIRONMENTAL (AUTH_RP)	
<b>Size :</b>	90 KB				<b>Submitted:</b> 3/3/2017	
<b>Link:</b>	<a href="https://geotracker.waterboards.ca.gov/esi/uploads/geo_bore/6204904913/T0600100894.PDF">https://geotracker.waterboards.ca.gov/esi/uploads/geo_bore/6204904913/T0600100894.PDF</a>					
<b>Title:</b>	PRE-CONSTRUCTION SUBSURFACE INVESTIGATION REPORT (SV31)				<b>Submitted By:</b> PES ENVIRONMENTAL (AUTH_RP)	
<b>Size :</b>	85 KB				<b>Submitted:</b> 3/3/2017	
<b>Link:</b>	<a href="https://geotracker.waterboards.ca.gov/esi/uploads/geo_bore/6956369221/T0600100894.PDF">https://geotracker.waterboards.ca.gov/esi/uploads/geo_bore/6956369221/T0600100894.PDF</a>					
<b>Title:</b>	PRE-CONSTRUCTION SUBSURFACE INVESTIGATION REPORT (SV33)				<b>Submitted By:</b> PES ENVIRONMENTAL (AUTH_RP)	
<b>Size :</b>	87 KB				<b>Submitted:</b> 3/3/2017	
<b>Link:</b>	<a href="https://geotracker.waterboards.ca.gov/esi/uploads/geo_bore/6209289789/T0600100894.PDF">https://geotracker.waterboards.ca.gov/esi/uploads/geo_bore/6209289789/T0600100894.PDF</a>					

<b>Map Key</b>	<b>Number of Records</b>	<b>Direction</b>	<b>Distance (mi/ft)</b>	<b>Elev/Diff (ft)</b>	<b>Site</b>	<b>DB</b>
<b>Title:</b>	PRE-CONSTRUCTION SUBSURFACE INVESTIGATION REPORT (SV40)				<b>Submitted By:</b> PES ENVIRONMENTAL (AUTH_RP)	
<b>Size :</b>	87 KB				<b>Submitted:</b> 3/3/2017	
<b>Link:</b>	<a href="https://geotracker.waterboards.ca.gov/esi/uploads/geo_bore/5939996540/T0600100894.PDF">https://geotracker.waterboards.ca.gov/esi/uploads/geo_bore/5939996540/T0600100894.PDF</a>					
<b>Title:</b>	PRE-CONSTRUCTION SUBSURFACE INVESTIGATION REPORT (SV43)				<b>Submitted By:</b> PES ENVIRONMENTAL (AUTH_RP)	
<b>Size :</b>	86 KB				<b>Submitted:</b> 3/3/2017	
<b>Link:</b>	<a href="https://geotracker.waterboards.ca.gov/esi/uploads/geo_bore/7383247077/T0600100894.PDF">https://geotracker.waterboards.ca.gov/esi/uploads/geo_bore/7383247077/T0600100894.PDF</a>					
<b>Title:</b>	PRE-CONSTRUCTION SUBSURFACE INVESTIGATION REPORT (SV56)				<b>Submitted By:</b> PES ENVIRONMENTAL (AUTH_RP)	
<b>Size :</b>	54 KB				<b>Submitted:</b> 3/3/2017	
<b>Link:</b>	<a href="https://geotracker.waterboards.ca.gov/esi/uploads/geo_bore/4336326301/T0600100894.PDF">https://geotracker.waterboards.ca.gov/esi/uploads/geo_bore/4336326301/T0600100894.PDF</a>					
<b>Title:</b>	SUPPLEMENTAL SUBSURFACE INVESTIGATION REPORT (SB6)				<b>Submitted By:</b> PES ENVIRONMENTAL (AUTH_RP)	
<b>Size :</b>	641 KB				<b>Submitted:</b> 3/3/2017	
<b>Link:</b>	<a href="https://geotracker.waterboards.ca.gov/esi/uploads/geo_bore/6207513630/T0600100894.PDF">https://geotracker.waterboards.ca.gov/esi/uploads/geo_bore/6207513630/T0600100894.PDF</a>					
<b>Title:</b>	SUPPLEMENTAL SUBSURFACE INVESTIGATION REPORT (SB8)				<b>Submitted By:</b> PES ENVIRONMENTAL (AUTH_RP)	
<b>Size :</b>	624 KB				<b>Submitted:</b> 3/3/2017	
<b>Link:</b>	<a href="https://geotracker.waterboards.ca.gov/esi/uploads/geo_bore/5379442214/T0600100894.PDF">https://geotracker.waterboards.ca.gov/esi/uploads/geo_bore/5379442214/T0600100894.PDF</a>					
<b>Title:</b>	SUPPLEMENTAL SUBSURFACE INVESTIGATION REPORT (SB9)				<b>Submitted By:</b> PES ENVIRONMENTAL (AUTH_RP)	
<b>Size :</b>	679 KB				<b>Submitted:</b> 3/3/2017	
<b>Link:</b>	<a href="https://geotracker.waterboards.ca.gov/esi/uploads/geo_bore/2528692841/T0600100894.PDF">https://geotracker.waterboards.ca.gov/esi/uploads/geo_bore/2528692841/T0600100894.PDF</a>					
<b>Title:</b>	SUPPLEMENTAL SUBSURFACE INVESTIGATION REPORT (SB10)				<b>Submitted By:</b> PES ENVIRONMENTAL (AUTH_RP)	
<b>Size :</b>	750 KB				<b>Submitted:</b> 3/3/2017	
<b>Link:</b>	<a href="https://geotracker.waterboards.ca.gov/esi/uploads/geo_bore/9666960299/T0600100894.PDF">https://geotracker.waterboards.ca.gov/esi/uploads/geo_bore/9666960299/T0600100894.PDF</a>					
<b>Title:</b>	NORTHERN EXTANT ONSITE BUILDING INVESTIGATION REPORT (SV62)				<b>Submitted By:</b> PES ENVIRONMENTAL (AUTH_RP)	
<b>Size :</b>	118 KB				<b>Submitted:</b> 3/3/2017	
<b>Link:</b>	<a href="https://geotracker.waterboards.ca.gov/esi/uploads/geo_bore/1480322480/T0600100894.PDF">https://geotracker.waterboards.ca.gov/esi/uploads/geo_bore/1480322480/T0600100894.PDF</a>					
<b>Title:</b>	NORTHERN EXTANT ONSITE BUILDING INVESTIGATION REPORT (SV66)				<b>Submitted By:</b> PES ENVIRONMENTAL (AUTH_RP)	
<b>Size :</b>	124 KB				<b>Submitted:</b> 3/3/2017	
<b>Link:</b>	<a href="https://geotracker.waterboards.ca.gov/esi/uploads/geo_bore/6007722854/T0600100894.PDF">https://geotracker.waterboards.ca.gov/esi/uploads/geo_bore/6007722854/T0600100894.PDF</a>					
<b>Title:</b>	NORTHERN EXTANT ONSITE BUILDING INVESTIGATION REPORT (SV67)				<b>Submitted By:</b> PES ENVIRONMENTAL (AUTH_RP)	
<b>Size :</b>	124 KB				<b>Submitted:</b> 3/3/2017	
<b>Link:</b>	<a href="https://geotracker.waterboards.ca.gov/esi/uploads/geo_bore/2829378128/T0600100894.PDF">https://geotracker.waterboards.ca.gov/esi/uploads/geo_bore/2829378128/T0600100894.PDF</a>					
<b>Title:</b>	PRE-CONSTRUCTION SUBSURFACE INVESTIGATION REPORT (SV29)				<b>Submitted By:</b> PES ENVIRONMENTAL (AUTH_RP)	
<b>Size :</b>	31 KB				<b>Submitted:</b> 3/3/2017	
<b>Link:</b>	<a href="https://geotracker.waterboards.ca.gov/esi/uploads/geo_bore/4492636322/T0600100894.PDF">https://geotracker.waterboards.ca.gov/esi/uploads/geo_bore/4492636322/T0600100894.PDF</a>					
<b>Title:</b>	PRE-CONSTRUCTION SUBSURFACE INVESTIGATION REPORT (SV32)				<b>Submitted By:</b> PES ENVIRONMENTAL (AUTH_RP)	
<b>Size :</b>	87 KB				<b>Submitted:</b> 3/3/2017	
<b>Link:</b>	<a href="https://geotracker.waterboards.ca.gov/esi/uploads/geo_bore/6607679903/T0600100894.PDF">https://geotracker.waterboards.ca.gov/esi/uploads/geo_bore/6607679903/T0600100894.PDF</a>					
<b>Title:</b>	OFF-SITE SUBSURFACE INVESTIGATION REPORT (PGW4)				<b>Submitted By:</b> PES ENVIRONMENTAL (AUTH_RP)	
<b>Size :</b>	77 KB				<b>Submitted:</b> 3/3/2017	
<b>Link:</b>	<a href="https://geotracker.waterboards.ca.gov/esi/uploads/geo_bore/8527502655/T0600100894.PDF">https://geotracker.waterboards.ca.gov/esi/uploads/geo_bore/8527502655/T0600100894.PDF</a>					
<b>Title:</b>	PRE-CONSTRUCTION SUBSURFACE INVESTIGATION REPORT (SB37)				<b>Submitted By:</b> PES ENVIRONMENTAL (AUTH_RP)	
<b>Size :</b>	30 KB				<b>Submitted:</b> 3/3/2017	
<b>Link:</b>	<a href="https://geotracker.waterboards.ca.gov/esi/uploads/geo_bore/1880674898/T0600100894.PDF">https://geotracker.waterboards.ca.gov/esi/uploads/geo_bore/1880674898/T0600100894.PDF</a>					

<b>Map Key</b>	<b>Number of Records</b>	<b>Direction</b>	<b>Distance (mi/ft)</b>	<b>Elev/Diff (ft)</b>	<b>Site</b>	<b>DB</b>
<b>Title:</b>	SUPPLEMENTAL SUBSURFACE INVESTIGATION REPORT (SB18)				<b>Submitted By:</b> PES ENVIRONMENTAL (AUTH_RP)	
<b>Size :</b>	720 KB				<b>Submitted:</b> 3/3/2017	
<b>Link:</b>	<a href="https://geotracker.waterboards.ca.gov/esi/uploads/geo_bore/2869890213/T0600100894.PDF">https://geotracker.waterboards.ca.gov/esi/uploads/geo_bore/2869890213/T0600100894.PDF</a>					
<b>Title:</b>	PRE-CONSTRUCTION SUBSURFACE INVESTIGATION REPORT (SV47)				<b>Submitted By:</b> PES ENVIRONMENTAL (AUTH_RP)	
<b>Size :</b>	87 KB				<b>Submitted:</b> 3/3/2017	
<b>Link:</b>	<a href="https://geotracker.waterboards.ca.gov/esi/uploads/geo_bore/4161035358/T0600100894.PDF">https://geotracker.waterboards.ca.gov/esi/uploads/geo_bore/4161035358/T0600100894.PDF</a>					
<b>Title:</b>	PRE-CONSTRUCTION SUBSURFACE INVESTIGATION REPORT (SV53)				<b>Submitted By:</b> PES ENVIRONMENTAL (AUTH_RP)	
<b>Size :</b>	54 KB				<b>Submitted:</b> 3/3/2017	
<b>Link:</b>	<a href="https://geotracker.waterboards.ca.gov/esi/uploads/geo_bore/7422728121/T0600100894.PDF">https://geotracker.waterboards.ca.gov/esi/uploads/geo_bore/7422728121/T0600100894.PDF</a>					
<b>Title:</b>	PRE-CONSTRUCTION SUBSURFACE INVESTIGATION REPORT (SV60)				<b>Submitted By:</b> PES ENVIRONMENTAL (AUTH_RP)	
<b>Size :</b>	107 KB				<b>Submitted:</b> 3/3/2017	
<b>Link:</b>	<a href="https://geotracker.waterboards.ca.gov/esi/uploads/geo_bore/5672891974/T0600100894.PDF">https://geotracker.waterboards.ca.gov/esi/uploads/geo_bore/5672891974/T0600100894.PDF</a>					
<b>Title:</b>	PRE-CONSTRUCTION SUBSURFACE INVESTIGATION REPORT (SV61)				<b>Submitted By:</b> PES ENVIRONMENTAL (AUTH_RP)	
<b>Size :</b>	107 KB				<b>Submitted:</b> 3/3/2017	
<b>Link:</b>	<a href="https://geotracker.waterboards.ca.gov/esi/uploads/geo_bore/2128378510/T0600100894.PDF">https://geotracker.waterboards.ca.gov/esi/uploads/geo_bore/2128378510/T0600100894.PDF</a>					
<b>Title:</b>	SUPPLEMENTAL SUBSURFACE INVESTIGATION REPORT (SB11)				<b>Submitted By:</b> PES ENVIRONMENTAL (AUTH_RP)	
<b>Size :</b>	665 KB				<b>Submitted:</b> 3/3/2017	
<b>Link:</b>	<a href="https://geotracker.waterboards.ca.gov/esi/uploads/geo_bore/5885202229/T0600100894.PDF">https://geotracker.waterboards.ca.gov/esi/uploads/geo_bore/5885202229/T0600100894.PDF</a>					
<b>Title:</b>	PRE-CONSTRUCTION SUBSURFACE INVESTIGATION REPORT (SV36)				<b>Submitted By:</b> PES ENVIRONMENTAL (AUTH_RP)	
<b>Size :</b>	87 KB				<b>Submitted:</b> 3/3/2017	
<b>Link:</b>	<a href="https://geotracker.waterboards.ca.gov/esi/uploads/geo_bore/2490828096/T0600100894.PDF">https://geotracker.waterboards.ca.gov/esi/uploads/geo_bore/2490828096/T0600100894.PDF</a>					
<b>Title:</b>	PRE-CONSTRUCTION SUBSURFACE INVESTIGATION REPORT (SV44)				<b>Submitted By:</b> PES ENVIRONMENTAL (AUTH_RP)	
<b>Size :</b>	87 KB				<b>Submitted:</b> 3/3/2017	
<b>Link:</b>	<a href="https://geotracker.waterboards.ca.gov/esi/uploads/geo_bore/4330283820/T0600100894.PDF">https://geotracker.waterboards.ca.gov/esi/uploads/geo_bore/4330283820/T0600100894.PDF</a>					
<b>Title:</b>	PRE-CONSTRUCTION SUBSURFACE INVESTIGATION REPORT (SV50)				<b>Submitted By:</b> PES ENVIRONMENTAL (AUTH_RP)	
<b>Size :</b>	54 KB				<b>Submitted:</b> 3/3/2017	
<b>Link:</b>	<a href="https://geotracker.waterboards.ca.gov/esi/uploads/geo_bore/9303999483/T0600100894.PDF">https://geotracker.waterboards.ca.gov/esi/uploads/geo_bore/9303999483/T0600100894.PDF</a>					
<b>Title:</b>	PRE-CONSTRUCTION SUBSURFACE INVESTIGATION REPORT (SV57)				<b>Submitted By:</b> PES ENVIRONMENTAL (AUTH_RP)	
<b>Size :</b>	54 KB				<b>Submitted:</b> 3/3/2017	
<b>Link:</b>	<a href="https://geotracker.waterboards.ca.gov/esi/uploads/geo_bore/7870981574/T0600100894.PDF">https://geotracker.waterboards.ca.gov/esi/uploads/geo_bore/7870981574/T0600100894.PDF</a>					
<b>Title:</b>	SUPPLEMENTAL SUBSURFACE INVESTIGATION REPORT (SB1)				<b>Submitted By:</b> PES ENVIRONMENTAL (AUTH_RP)	
<b>Size :</b>	779 KB				<b>Submitted:</b> 3/3/2017	
<b>Link:</b>	<a href="https://geotracker.waterboards.ca.gov/esi/uploads/geo_bore/8180991828/T0600100894.PDF">https://geotracker.waterboards.ca.gov/esi/uploads/geo_bore/8180991828/T0600100894.PDF</a>					
<b>Title:</b>	SUPPLEMENTAL SUBSURFACE INVESTIGATION REPORT (SB14)				<b>Submitted By:</b> PES ENVIRONMENTAL (AUTH_RP)	
<b>Size :</b>	723 KB				<b>Submitted:</b> 3/3/2017	
<b>Link:</b>	<a href="https://geotracker.waterboards.ca.gov/esi/uploads/geo_bore/9668344855/T0600100894.PDF">https://geotracker.waterboards.ca.gov/esi/uploads/geo_bore/9668344855/T0600100894.PDF</a>					
<b>Title:</b>	PRE-CONSTRUCTION SUBSURFACE INVESTIGATION REPORT (SV38)				<b>Submitted By:</b> PES ENVIRONMENTAL (AUTH_RP)	
<b>Size :</b>	87 KB				<b>Submitted:</b> 3/3/2017	
<b>Link:</b>	<a href="https://geotracker.waterboards.ca.gov/esi/uploads/geo_bore/6137838959/T0600100894.PDF">https://geotracker.waterboards.ca.gov/esi/uploads/geo_bore/6137838959/T0600100894.PDF</a>					
<b>Title:</b>	PRE-CONSTRUCTION SUBSURFACE INVESTIGATION REPORT (SV54)				<b>Submitted By:</b> PES ENVIRONMENTAL (AUTH_RP)	
<b>Size :</b>	53 KB				<b>Submitted:</b> 3/3/2017	
<b>Link:</b>	<a href="https://geotracker.waterboards.ca.gov/esi/uploads/geo_bore/4717581391/T0600100894.PDF">https://geotracker.waterboards.ca.gov/esi/uploads/geo_bore/4717581391/T0600100894.PDF</a>					

<b>Map Key</b>	<b>Number of Records</b>	<b>Direction</b>	<b>Distance (mi/ft)</b>	<b>Elev/Diff (ft)</b>	<b>Site</b>	<b>DB</b>
<b>Title:</b>	SUPPLEMENTAL SUBSURFACE INVESTIGATION REPORT (SB17)				<b>Submitted By:</b> PES ENVIRONMENTAL (AUTH_RP)	
<b>Size :</b>	690 KB				<b>Submitted:</b> 3/3/2017	
<b>Link:</b>	<a href="https://geotracker.waterboards.ca.gov/esi/uploads/geo_bore/1555166840/T0600100894.PDF">https://geotracker.waterboards.ca.gov/esi/uploads/geo_bore/1555166840/T0600100894.PDF</a>					
<b>Title:</b>	NORTHERN EXTANT ONSITE BUILDING INVESTIGATION REPORT (SV63)				<b>Submitted By:</b> PES ENVIRONMENTAL (AUTH_RP)	
<b>Size :</b>	123 KB				<b>Submitted:</b> 3/3/2017	
<b>Link:</b>	<a href="https://geotracker.waterboards.ca.gov/esi/uploads/geo_bore/7827745437/T0600100894.PDF">https://geotracker.waterboards.ca.gov/esi/uploads/geo_bore/7827745437/T0600100894.PDF</a>					
<b>Title:</b>	OFF-SITE SUBSURFACE INVESTIGATION REPORT (PSV10)				<b>Submitted By:</b> PES ENVIRONMENTAL (AUTH_RP)	
<b>Size :</b>	69 KB				<b>Submitted:</b> 3/3/2017	
<b>Link:</b>	<a href="https://geotracker.waterboards.ca.gov/esi/uploads/geo_bore/3940406501/T0600100894.PDF">https://geotracker.waterboards.ca.gov/esi/uploads/geo_bore/3940406501/T0600100894.PDF</a>					
<b>Title:</b>	OFF-SITE SUBSURFACE INVESTIGATION REPORT (PSV7)				<b>Submitted By:</b> PES ENVIRONMENTAL (AUTH_RP)	
<b>Size :</b>	71 KB				<b>Submitted:</b> 3/3/2017	
<b>Link:</b>	<a href="https://geotracker.waterboards.ca.gov/esi/uploads/geo_bore/6684953808/T0600100894.PDF">https://geotracker.waterboards.ca.gov/esi/uploads/geo_bore/6684953808/T0600100894.PDF</a>					
<b>Title:</b>	OFF-SITE SUBSURFACE INVESTIGATION REPORT (PSV9)				<b>Submitted By:</b> PES ENVIRONMENTAL (AUTH_RP)	
<b>Size :</b>	69 KB				<b>Submitted:</b> 3/3/2017	
<b>Link:</b>	<a href="https://geotracker.waterboards.ca.gov/esi/uploads/geo_bore/9411973953/T0600100894.PDF">https://geotracker.waterboards.ca.gov/esi/uploads/geo_bore/9411973953/T0600100894.PDF</a>					
<b>Title:</b>	PRE-CONSTRUCTION SUBSURFACE INVESTIGATION REPORT (SV26)				<b>Submitted By:</b> PES ENVIRONMENTAL (AUTH_RP)	
<b>Size :</b>	87 KB				<b>Submitted:</b> 3/3/2017	
<b>Link:</b>	<a href="https://geotracker.waterboards.ca.gov/esi/uploads/geo_bore/5228346407/T0600100894.PDF">https://geotracker.waterboards.ca.gov/esi/uploads/geo_bore/5228346407/T0600100894.PDF</a>					
<b>Title:</b>	OFF-SITE SUBSURFACE INVESTIGATION REPORT (PGW5)				<b>Submitted By:</b> PES ENVIRONMENTAL (AUTH_RP)	
<b>Size :</b>	63 KB				<b>Submitted:</b> 3/3/2017	
<b>Link:</b>	<a href="https://geotracker.waterboards.ca.gov/esi/uploads/geo_bore/4730215668/T0600100894.PDF">https://geotracker.waterboards.ca.gov/esi/uploads/geo_bore/4730215668/T0600100894.PDF</a>					
<b>Title:</b>	PRE-CONSTRUCTION SUBSURFACE INVESTIGATION REPORT (SB36)				<b>Submitted By:</b> PES ENVIRONMENTAL (AUTH_RP)	
<b>Size :</b>	42 KB				<b>Submitted:</b> 3/3/2017	
<b>Link:</b>	<a href="https://geotracker.waterboards.ca.gov/esi/uploads/geo_bore/2155265510/T0600100894.PDF">https://geotracker.waterboards.ca.gov/esi/uploads/geo_bore/2155265510/T0600100894.PDF</a>					
<b>Title:</b>	PRE-CONSTRUCTION SUBSURFACE INVESTIGATION REPORT (SV28R)				<b>Submitted By:</b> PES ENVIRONMENTAL (AUTH_RP)	
<b>Size :</b>	87 KB				<b>Submitted:</b> 3/3/2017	
<b>Link:</b>	<a href="https://geotracker.waterboards.ca.gov/esi/uploads/geo_bore/4604333698/T0600100894.PDF">https://geotracker.waterboards.ca.gov/esi/uploads/geo_bore/4604333698/T0600100894.PDF</a>					
<b>Title:</b>	PRE-CONSTRUCTION SUBSURFACE INVESTIGATION REPORT (SV48)				<b>Submitted By:</b> PES ENVIRONMENTAL (AUTH_RP)	
<b>Size :</b>	108 KB				<b>Submitted:</b> 3/3/2017	
<b>Link:</b>	<a href="https://geotracker.waterboards.ca.gov/esi/uploads/geo_bore/9799170136/T0600100894.PDF">https://geotracker.waterboards.ca.gov/esi/uploads/geo_bore/9799170136/T0600100894.PDF</a>					
<b>Title:</b>	PRE-CONSTRUCTION SUBSURFACE INVESTIGATION REPORT (SV52)				<b>Submitted By:</b> PES ENVIRONMENTAL (AUTH_RP)	
<b>Size :</b>	54 KB				<b>Submitted:</b> 3/3/2017	
<b>Link:</b>	<a href="https://geotracker.waterboards.ca.gov/esi/uploads/geo_bore/3496225178/T0600100894.PDF">https://geotracker.waterboards.ca.gov/esi/uploads/geo_bore/3496225178/T0600100894.PDF</a>					
<b>Title:</b>	SUPPLEMENTAL SUBSURFACE INVESTIGATION REPORT (SB2)				<b>Submitted By:</b> PES ENVIRONMENTAL (AUTH_RP)	
<b>Size :</b>	773 KB				<b>Submitted:</b> 3/3/2017	
<b>Link:</b>	<a href="https://geotracker.waterboards.ca.gov/esi/uploads/geo_bore/7516181647/T0600100894.PDF">https://geotracker.waterboards.ca.gov/esi/uploads/geo_bore/7516181647/T0600100894.PDF</a>					
<b>Title:</b>	SUPPLEMENTAL SUBSURFACE INVESTIGATION REPORT (SB15)				<b>Submitted By:</b> PES ENVIRONMENTAL (AUTH_RP)	
<b>Size :</b>	663 KB				<b>Submitted:</b> 3/3/2017	
<b>Link:</b>	<a href="https://geotracker.waterboards.ca.gov/esi/uploads/geo_bore/3465659797/T0600100894.PDF">https://geotracker.waterboards.ca.gov/esi/uploads/geo_bore/3465659797/T0600100894.PDF</a>					
<b>Title:</b>	PRE-CONSTRUCTION SUBSURFACE INVESTIGATION REPORT (SB26)				<b>Submitted By:</b> PES ENVIRONMENTAL (AUTH_RP)	
<b>Size :</b>	31 KB				<b>Submitted:</b> 2/15/2017	
<b>Link:</b>	<a href="https://geotracker.waterboards.ca.gov/esi/uploads/geo_bore/7422935187/T0600100894.PDF">https://geotracker.waterboards.ca.gov/esi/uploads/geo_bore/7422935187/T0600100894.PDF</a>					

<b>Map Key</b>	<b>Number of Records</b>	<b>Direction</b>	<b>Distance (mi/ft)</b>	<b>Elev/Diff (ft)</b>	<b>Site</b>	<b>DB</b>
<b>Title:</b>	PRE-CONSTRUCTION SUBSURFACE INVESTIGATION REPORT (SV24)				<b>Submitted By:</b> PES ENVIRONMENTAL (AUTH_RP)	
<b>Size :</b>	87 KB				<b>Submitted:</b> 2/15/2017	
<b>Link:</b>	<a href="https://geotracker.waterboards.ca.gov/esi/uploads/geo_bore/7220266938/T0600100894.PDF">https://geotracker.waterboards.ca.gov/esi/uploads/geo_bore/7220266938/T0600100894.PDF</a>					
<b>Title:</b>	PRE-CONSTRUCTION SUBSURFACE INVESTIGATION REPORT (SV21)				<b>Submitted By:</b> PES ENVIRONMENTAL (AUTH_RP)	
<b>Size :</b>	87 KB				<b>Submitted:</b> 2/15/2017	
<b>Link:</b>	<a href="https://geotracker.waterboards.ca.gov/esi/uploads/geo_bore/6890539765/T0600100894.PDF">https://geotracker.waterboards.ca.gov/esi/uploads/geo_bore/6890539765/T0600100894.PDF</a>					
<b>Title:</b>	PRE-CONSTRUCTION SUBSURFACE INVESTIGATION REPORT (SB31)				<b>Submitted By:</b> PES ENVIRONMENTAL (AUTH_RP)	
<b>Size :</b>	38 KB				<b>Submitted:</b> 2/15/2017	
<b>Link:</b>	<a href="https://geotracker.waterboards.ca.gov/esi/uploads/geo_bore/2899530231/T0600100894.PDF">https://geotracker.waterboards.ca.gov/esi/uploads/geo_bore/2899530231/T0600100894.PDF</a>					
<b>Title:</b>	PRE-CONSTRUCTION SUBSURFACE INVESTIGATION REPORT (SB32)				<b>Submitted By:</b> PES ENVIRONMENTAL (AUTH_RP)	
<b>Size :</b>	30 KB				<b>Submitted:</b> 2/15/2017	
<b>Link:</b>	<a href="https://geotracker.waterboards.ca.gov/esi/uploads/geo_bore/5474748611/T0600100894.PDF">https://geotracker.waterboards.ca.gov/esi/uploads/geo_bore/5474748611/T0600100894.PDF</a>					
<b>Title:</b>	PRE-CONSTRUCTION SUBSURFACE INVESTIGATION REPORT (SV23)				<b>Submitted By:</b> PES ENVIRONMENTAL (AUTH_RP)	
<b>Size :</b>	87 KB				<b>Submitted:</b> 2/15/2017	
<b>Link:</b>	<a href="https://geotracker.waterboards.ca.gov/esi/uploads/geo_bore/7657110810/T0600100894.PDF">https://geotracker.waterboards.ca.gov/esi/uploads/geo_bore/7657110810/T0600100894.PDF</a>					
<b>Title:</b>	PRE-CONSTRUCTION SUBSURFACE INVESTIGATION REPORT (SV25)				<b>Submitted By:</b> PES ENVIRONMENTAL (AUTH_RP)	
<b>Size :</b>	87 KB				<b>Submitted:</b> 2/15/2017	
<b>Link:</b>	<a href="https://geotracker.waterboards.ca.gov/esi/uploads/geo_bore/2920875251/T0600100894.PDF">https://geotracker.waterboards.ca.gov/esi/uploads/geo_bore/2920875251/T0600100894.PDF</a>					
<b>Title:</b>	PRE-CONSTRUCTION SUBSURFACE INVESTIGATION REPORT (SB19)				<b>Submitted By:</b> PES ENVIRONMENTAL (AUTH_RP)	
<b>Size :</b>	30 KB				<b>Submitted:</b> 2/15/2017	
<b>Link:</b>	<a href="https://geotracker.waterboards.ca.gov/esi/uploads/geo_bore/3702791213/T0600100894.PDF">https://geotracker.waterboards.ca.gov/esi/uploads/geo_bore/3702791213/T0600100894.PDF</a>					
<b>Title:</b>	PRE-CONSTRUCTION SUBSURFACE INVESTIGATION REPORT (SB20)				<b>Submitted By:</b> PES ENVIRONMENTAL (AUTH_RP)	
<b>Size :</b>	30 KB				<b>Submitted:</b> 2/15/2017	
<b>Link:</b>	<a href="https://geotracker.waterboards.ca.gov/esi/uploads/geo_bore/8229331672/T0600100894.PDF">https://geotracker.waterboards.ca.gov/esi/uploads/geo_bore/8229331672/T0600100894.PDF</a>					
<b>Title:</b>	PRE-CONSTRUCTION SUBSURFACE INVESTIGATION REPORT (SB43)				<b>Submitted By:</b> PES ENVIRONMENTAL (AUTH_RP)	
<b>Size :</b>	28 KB				<b>Submitted:</b> 2/15/2017	
<b>Link:</b>	<a href="https://geotracker.waterboards.ca.gov/esi/uploads/geo_bore/1381494879/T0600100894.PDF">https://geotracker.waterboards.ca.gov/esi/uploads/geo_bore/1381494879/T0600100894.PDF</a>					
<b>Title:</b>	PRE-CONSTRUCTION SUBSURFACE INVESTIGATION REPORT (SB45)				<b>Submitted By:</b> PES ENVIRONMENTAL (AUTH_RP)	
<b>Size :</b>	28 KB				<b>Submitted:</b> 2/15/2017	
<b>Link:</b>	<a href="https://geotracker.waterboards.ca.gov/esi/uploads/geo_bore/7109766364/T0600100894.PDF">https://geotracker.waterboards.ca.gov/esi/uploads/geo_bore/7109766364/T0600100894.PDF</a>					
<b>Title:</b>	PRE-CONSTRUCTION SUBSURFACE INVESTIGATION REPORT (SV5)				<b>Submitted By:</b> PES ENVIRONMENTAL (AUTH_RP)	
<b>Size :</b>	89 KB				<b>Submitted:</b> 2/15/2017	
<b>Link:</b>	<a href="https://geotracker.waterboards.ca.gov/esi/uploads/geo_bore/1291429519/T0600100894.PDF">https://geotracker.waterboards.ca.gov/esi/uploads/geo_bore/1291429519/T0600100894.PDF</a>					
<b>Title:</b>	PRE-CONSTRUCTION SUBSURFACE INVESTIGATION REPORT (SV6)				<b>Submitted By:</b> PES ENVIRONMENTAL (AUTH_RP)	
<b>Size :</b>	86 KB				<b>Submitted:</b> 2/15/2017	
<b>Link:</b>	<a href="https://geotracker.waterboards.ca.gov/esi/uploads/geo_bore/9067618012/T0600100894.PDF">https://geotracker.waterboards.ca.gov/esi/uploads/geo_bore/9067618012/T0600100894.PDF</a>					
<b>Title:</b>	PRE-CONSTRUCTION SUBSURFACE INVESTIGATION REPORT (SV11)				<b>Submitted By:</b> PES ENVIRONMENTAL (AUTH_RP)	
<b>Size :</b>	87 KB				<b>Submitted:</b> 2/15/2017	
<b>Link:</b>	<a href="https://geotracker.waterboards.ca.gov/esi/uploads/geo_bore/5099428176/T0600100894.PDF">https://geotracker.waterboards.ca.gov/esi/uploads/geo_bore/5099428176/T0600100894.PDF</a>					
<b>Title:</b>	PRE-CONSTRUCTION SUBSURFACE INVESTIGATION REPORT (SV12)				<b>Submitted By:</b> PES ENVIRONMENTAL (AUTH_RP)	
<b>Size :</b>	88 KB				<b>Submitted:</b> 2/15/2017	
<b>Link:</b>	<a href="https://geotracker.waterboards.ca.gov/esi/uploads/geo_bore/2050483405/T0600100894.PDF">https://geotracker.waterboards.ca.gov/esi/uploads/geo_bore/2050483405/T0600100894.PDF</a>					

<b>Map Key</b>	<b>Number of Records</b>	<b>Direction</b>	<b>Distance (mi/ft)</b>	<b>Elev/Diff (ft)</b>	<b>Site</b>	<b>DB</b>
<b>Title:</b>	PRE-CONSTRUCTION SUBSURFACE INVESTIGATION REPORT (SV14)				<b>Submitted By:</b> PES ENVIRONMENTAL (AUTH_RP)	
<b>Size :</b>	87 KB				<b>Submitted:</b> 2/15/2017	
<b>Link:</b>	<a href="https://geotracker.waterboards.ca.gov/esi/uploads/geo_bore/8235304415/T0600100894.PDF">https://geotracker.waterboards.ca.gov/esi/uploads/geo_bore/8235304415/T0600100894.PDF</a>					
<b>Title:</b>	PRE-CONSTRUCTION SUBSURFACE INVESTIGATION REPORT (SV8)				<b>Submitted By:</b> PES ENVIRONMENTAL (AUTH_RP)	
<b>Size :</b>	59 KB				<b>Submitted:</b> 2/15/2017	
<b>Link:</b>	<a href="https://geotracker.waterboards.ca.gov/esi/uploads/geo_bore/4146154999/T0600100894.PDF">https://geotracker.waterboards.ca.gov/esi/uploads/geo_bore/4146154999/T0600100894.PDF</a>					
<b>Title:</b>	PRE-CONSTRUCTION SUBSURFACE INVESTIGATION REPORT (SV8)				<b>Submitted By:</b> PES ENVIRONMENTAL (AUTH_RP)	
<b>Size :</b>	87 KB				<b>Submitted:</b> 2/15/2017	
<b>Link:</b>	<a href="https://geotracker.waterboards.ca.gov/esi/uploads/geo_bore/7226106643/T0600100894.PDF">https://geotracker.waterboards.ca.gov/esi/uploads/geo_bore/7226106643/T0600100894.PDF</a>					
<b>Title:</b>	PRE-CONSTRUCTION SUBSURFACE INVESTIGATION REPORT (SV10)				<b>Submitted By:</b> PES ENVIRONMENTAL (AUTH_RP)	
<b>Size :</b>	87 KB				<b>Submitted:</b> 2/15/2017	
<b>Link:</b>	<a href="https://geotracker.waterboards.ca.gov/esi/uploads/geo_bore/5797507941/T0600100894.PDF">https://geotracker.waterboards.ca.gov/esi/uploads/geo_bore/5797507941/T0600100894.PDF</a>					
<b>Title:</b>	PRE-CONSTRUCTION SUBSURFACE INVESTIGATION REPORT (SB51)				<b>Submitted By:</b> PES ENVIRONMENTAL (AUTH_RP)	
<b>Size :</b>	63 KB				<b>Submitted:</b> 2/15/2017	
<b>Link:</b>	<a href="https://geotracker.waterboards.ca.gov/esi/uploads/geo_bore/2834937810/T0600100894.PDF">https://geotracker.waterboards.ca.gov/esi/uploads/geo_bore/2834937810/T0600100894.PDF</a>					
<b>Title:</b>	PRE-CONSTRUCTION SUBSURFACE INVESTIGATION REPORT (SB52)				<b>Submitted By:</b> PES ENVIRONMENTAL (AUTH_RP)	
<b>Size :</b>	58 KB				<b>Submitted:</b> 2/15/2017	
<b>Link:</b>	<a href="https://geotracker.waterboards.ca.gov/esi/uploads/geo_bore/6715827643/T0600100894.PDF">https://geotracker.waterboards.ca.gov/esi/uploads/geo_bore/6715827643/T0600100894.PDF</a>					
<b>Title:</b>	PRE-CONSTRUCTION SUBSURFACE INVESTIGATION REPORT (SB61)				<b>Submitted By:</b> PES ENVIRONMENTAL (AUTH_RP)	
<b>Size :</b>	64 KB				<b>Submitted:</b> 2/15/2017	
<b>Link:</b>	<a href="https://geotracker.waterboards.ca.gov/esi/uploads/geo_bore/2417917609/T0600100894.PDF">https://geotracker.waterboards.ca.gov/esi/uploads/geo_bore/2417917609/T0600100894.PDF</a>					
<b>Title:</b>	PRE-CONSTRUCTION SUBSURFACE INVESTIGATION REPORT (SV13)				<b>Submitted By:</b> PES ENVIRONMENTAL (AUTH_RP)	
<b>Size :</b>	87 KB				<b>Submitted:</b> 2/15/2017	
<b>Link:</b>	<a href="https://geotracker.waterboards.ca.gov/esi/uploads/geo_bore/3343329071/T0600100894.PDF">https://geotracker.waterboards.ca.gov/esi/uploads/geo_bore/3343329071/T0600100894.PDF</a>					
<b>Title:</b>	PRE-CONSTRUCTION SUBSURFACE INVESTIGATION REPORT (SV17)				<b>Submitted By:</b> PES ENVIRONMENTAL (AUTH_RP)	
<b>Size :</b>	87 KB				<b>Submitted:</b> 2/15/2017	
<b>Link:</b>	<a href="https://geotracker.waterboards.ca.gov/esi/uploads/geo_bore/3534288406/T0600100894.PDF">https://geotracker.waterboards.ca.gov/esi/uploads/geo_bore/3534288406/T0600100894.PDF</a>					
<b>Title:</b>	PRE-CONSTRUCTION SUBSURFACE INVESTIGATION REPORT (SV22)				<b>Submitted By:</b> PES ENVIRONMENTAL (AUTH_RP)	
<b>Size :</b>	87 KB				<b>Submitted:</b> 2/15/2017	
<b>Link:</b>	<a href="https://geotracker.waterboards.ca.gov/esi/uploads/geo_bore/6198950409/T0600100894.PDF">https://geotracker.waterboards.ca.gov/esi/uploads/geo_bore/6198950409/T0600100894.PDF</a>					
<b>Title:</b>	PRE-CONSTRUCTION SUBSURFACE INVESTIGATION REPORT (SB48)				<b>Submitted By:</b> PES ENVIRONMENTAL (AUTH_RP)	
<b>Size :</b>	28 KB				<b>Submitted:</b> 2/15/2017	
<b>Link:</b>	<a href="https://geotracker.waterboards.ca.gov/esi/uploads/geo_bore/3695686042/T0600100894.PDF">https://geotracker.waterboards.ca.gov/esi/uploads/geo_bore/3695686042/T0600100894.PDF</a>					
<b>Title:</b>	PRE-CONSTRUCTION SUBSURFACE INVESTIGATION REPORT (SB57)				<b>Submitted By:</b> PES ENVIRONMENTAL (AUTH_RP)	
<b>Size :</b>	63 KB				<b>Submitted:</b> 2/15/2017	
<b>Link:</b>	<a href="https://geotracker.waterboards.ca.gov/esi/uploads/geo_bore/5328607380/T0600100894.PDF">https://geotracker.waterboards.ca.gov/esi/uploads/geo_bore/5328607380/T0600100894.PDF</a>					
<b>Title:</b>	PRE-CONSTRUCTION SUBSURFACE INVESTIGATION REPORT (SB21)				<b>Submitted By:</b> PES ENVIRONMENTAL (AUTH_RP)	
<b>Size :</b>	29 KB				<b>Submitted:</b> 2/15/2017	
<b>Link:</b>	<a href="https://geotracker.waterboards.ca.gov/esi/uploads/geo_bore/3964239537/T0600100894.PDF">https://geotracker.waterboards.ca.gov/esi/uploads/geo_bore/3964239537/T0600100894.PDF</a>					
<b>Title:</b>	PRE-CONSTRUCTION SUBSURFACE INVESTIGATION REPORT (SB25)				<b>Submitted By:</b> PES ENVIRONMENTAL (AUTH_RP)	
<b>Size :</b>	30 KB				<b>Submitted:</b> 2/15/2017	
<b>Link:</b>	<a href="https://geotracker.waterboards.ca.gov/esi/uploads/geo_bore/9531862258/T0600100894.PDF">https://geotracker.waterboards.ca.gov/esi/uploads/geo_bore/9531862258/T0600100894.PDF</a>					

<b>Map Key</b>	<b>Number of Records</b>	<b>Direction</b>	<b>Distance (mi/ft)</b>	<b>Elev/Diff (ft)</b>	<b>Site</b>	<b>DB</b>
<b>Title:</b>	PRE-CONSTRUCTION SUBSURFACE INVESTIGATION REPORT (SB30)				<b>Submitted By:</b> PES ENVIRONMENTAL (AUTH_RP)	
<b>Size :</b>	34 KB				<b>Submitted:</b> 2/15/2017	
<b>Link:</b>	<a href="https://geotracker.waterboards.ca.gov/esi/uploads/geo_bore/9436384737/T0600100894.PDF">https://geotracker.waterboards.ca.gov/esi/uploads/geo_bore/9436384737/T0600100894.PDF</a>					
<b>Title:</b>	PRE-CONSTRUCTION SUBSURFACE INVESTIGATION REPORT (SB52)				<b>Submitted By:</b> PES ENVIRONMENTAL (AUTH_RP)	
<b>Size :</b>	42 KB				<b>Submitted:</b> 2/15/2017	
<b>Link:</b>	<a href="https://geotracker.waterboards.ca.gov/esi/uploads/geo_bore/1681892096/T0600100894.PDF">https://geotracker.waterboards.ca.gov/esi/uploads/geo_bore/1681892096/T0600100894.PDF</a>					
<b>Title:</b>	PRE-CONSTRUCTION SUBSURFACE INVESTIGATION REPORT (SB53)				<b>Submitted By:</b> PES ENVIRONMENTAL (AUTH_RP)	
<b>Size :</b>	58 KB				<b>Submitted:</b> 2/15/2017	
<b>Link:</b>	<a href="https://geotracker.waterboards.ca.gov/esi/uploads/geo_bore/3085908889/T0600100894.PDF">https://geotracker.waterboards.ca.gov/esi/uploads/geo_bore/3085908889/T0600100894.PDF</a>					
<b>Title:</b>	PRE-CONSTRUCTION SUBSURFACE INVESTIGATION REPORT (SB60)				<b>Submitted By:</b> PES ENVIRONMENTAL (AUTH_RP)	
<b>Size :</b>	51 KB				<b>Submitted:</b> 2/15/2017	
<b>Link:</b>	<a href="https://geotracker.waterboards.ca.gov/esi/uploads/geo_bore/8000757038/T0600100894.PDF">https://geotracker.waterboards.ca.gov/esi/uploads/geo_bore/8000757038/T0600100894.PDF</a>					
<b>Title:</b>	PRE-CONSTRUCTION SUBSURFACE INVESTIGATION REPORT (SV15)				<b>Submitted By:</b> PES ENVIRONMENTAL (AUTH_RP)	
<b>Size :</b>	82 KB				<b>Submitted:</b> 2/15/2017	
<b>Link:</b>	<a href="https://geotracker.waterboards.ca.gov/esi/uploads/geo_bore/6524940192/T0600100894.PDF">https://geotracker.waterboards.ca.gov/esi/uploads/geo_bore/6524940192/T0600100894.PDF</a>					
<b>Title:</b>	PRE-CONSTRUCTION SUBSURFACE INVESTIGATION REPORT (SB23)				<b>Submitted By:</b> PES ENVIRONMENTAL (AUTH_RP)	
<b>Size :</b>	29 KB				<b>Submitted:</b> 2/15/2017	
<b>Link:</b>	<a href="https://geotracker.waterboards.ca.gov/esi/uploads/geo_bore/1632178962/T0600100894.PDF">https://geotracker.waterboards.ca.gov/esi/uploads/geo_bore/1632178962/T0600100894.PDF</a>					
<b>Title:</b>	PRE-CONSTRUCTION SUBSURFACE INVESTIGATION REPORT (SB24)				<b>Submitted By:</b> PES ENVIRONMENTAL (AUTH_RP)	
<b>Size :</b>	31 KB				<b>Submitted:</b> 2/15/2017	
<b>Link:</b>	<a href="https://geotracker.waterboards.ca.gov/esi/uploads/geo_bore/1375200271/T0600100894.PDF">https://geotracker.waterboards.ca.gov/esi/uploads/geo_bore/1375200271/T0600100894.PDF</a>					
<b>Title:</b>	PRE-CONSTRUCTION SUBSURFACE INVESTIGATION REPORT (SB28)				<b>Submitted By:</b> PES ENVIRONMENTAL (AUTH_RP)	
<b>Size :</b>	34 KB				<b>Submitted:</b> 2/15/2017	
<b>Link:</b>	<a href="https://geotracker.waterboards.ca.gov/esi/uploads/geo_bore/8008781135/T0600100894.PDF">https://geotracker.waterboards.ca.gov/esi/uploads/geo_bore/8008781135/T0600100894.PDF</a>					
<b>Title:</b>	PRE-CONSTRUCTION SUBSURFACE INVESTIGATION REPORT (SB59)				<b>Submitted By:</b> PES ENVIRONMENTAL (AUTH_RP)	
<b>Size :</b>	63 KB				<b>Submitted:</b> 2/15/2017	
<b>Link:</b>	<a href="https://geotracker.waterboards.ca.gov/esi/uploads/geo_bore/3240518391/T0600100894.PDF">https://geotracker.waterboards.ca.gov/esi/uploads/geo_bore/3240518391/T0600100894.PDF</a>					
<b>Title:</b>	PRE-CONSTRUCTION SUBSURFACE INVESTIGATION REPORT (SB62)				<b>Submitted By:</b> PES ENVIRONMENTAL (AUTH_RP)	
<b>Size :</b>	61 KB				<b>Submitted:</b> 2/15/2017	
<b>Link:</b>	<a href="https://geotracker.waterboards.ca.gov/esi/uploads/geo_bore/4097785651/T0600100894.PDF">https://geotracker.waterboards.ca.gov/esi/uploads/geo_bore/4097785651/T0600100894.PDF</a>					
<b>Title:</b>	PRE-CONSTRUCTION SUBSURFACE INVESTIGATION REPORT (SV16)				<b>Submitted By:</b> PES ENVIRONMENTAL (AUTH_RP)	
<b>Size :</b>	87 KB				<b>Submitted:</b> 2/15/2017	
<b>Link:</b>	<a href="https://geotracker.waterboards.ca.gov/esi/uploads/geo_bore/6718878388/T0600100894.PDF">https://geotracker.waterboards.ca.gov/esi/uploads/geo_bore/6718878388/T0600100894.PDF</a>					
<b>Title:</b>	PRE-CONSTRUCTION SUBSURFACE INVESTIGATION REPORT (SV18)				<b>Submitted By:</b> PES ENVIRONMENTAL (AUTH_RP)	
<b>Size :</b>	87 KB				<b>Submitted:</b> 2/15/2017	
<b>Link:</b>	<a href="https://geotracker.waterboards.ca.gov/esi/uploads/geo_bore/3261588752/T0600100894.PDF">https://geotracker.waterboards.ca.gov/esi/uploads/geo_bore/3261588752/T0600100894.PDF</a>					
<b>Title:</b>	PRE-CONSTRUCTION SUBSURFACE INVESTIGATION REPORT (SV19)				<b>Submitted By:</b> PES ENVIRONMENTAL (AUTH_RP)	
<b>Size :</b>	87 KB				<b>Submitted:</b> 2/15/2017	
<b>Link:</b>	<a href="https://geotracker.waterboards.ca.gov/esi/uploads/geo_bore/2285316169/T0600100894.PDF">https://geotracker.waterboards.ca.gov/esi/uploads/geo_bore/2285316169/T0600100894.PDF</a>					
<b>Title:</b>	PRE-CONSTRUCTION SUBSURFACE INVESTIGATION REPORT (SV20)				<b>Submitted By:</b> PES ENVIRONMENTAL (AUTH_RP)	
<b>Size :</b>	87 KB				<b>Submitted:</b> 2/15/2017	
<b>Link:</b>	<a href="https://geotracker.waterboards.ca.gov/esi/uploads/geo_bore/8257585525/T0600100894.PDF">https://geotracker.waterboards.ca.gov/esi/uploads/geo_bore/8257585525/T0600100894.PDF</a>					

<i>Map Key</i>	<i>Number of Records</i>	<i>Direction</i>	<i>Distance (mi/ft)</i>	<i>Elev/Diff (ft)</i>	<i>Site</i>	<i>DB</i>
<b>Title:</b>	PRE-CONSTRUCTION SUBSURFACE INVESTIGATION REPORT (SB56)				<b>Submitted By:</b> PES ENVIRONMENTAL (AUTH_RP)	
<b>Size :</b>	63 KB				<b>Submitted:</b> 2/15/2017	
<b>Link:</b>	<a href="https://geotracker.waterboards.ca.gov/esi/uploads/geo_bore/1830034255/T0600100894.PDF">https://geotracker.waterboards.ca.gov/esi/uploads/geo_bore/1830034255/T0600100894.PDF</a>					
<b>Title:</b>	PRE-CONSTRUCTION SUBSURFACE INVESTIGATION REPORT (SB58)				<b>Submitted By:</b> PES ENVIRONMENTAL (AUTH_RP)	
<b>Size :</b>	51 KB				<b>Submitted:</b> 2/15/2017	
<b>Link:</b>	<a href="https://geotracker.waterboards.ca.gov/esi/uploads/geo_bore/9030127167/T0600100894.PDF">https://geotracker.waterboards.ca.gov/esi/uploads/geo_bore/9030127167/T0600100894.PDF</a>					
<b>Title:</b>	PRE-CONSTRUCTION SUBSURFACE INVESTIGATION REPORT (SV7)				<b>Submitted By:</b> PES ENVIRONMENTAL (AUTH_RP)	
<b>Size :</b>	86 KB				<b>Submitted:</b> 2/15/2017	
<b>Link:</b>	<a href="https://geotracker.waterboards.ca.gov/esi/uploads/geo_bore/3967126667/T0600100894.PDF">https://geotracker.waterboards.ca.gov/esi/uploads/geo_bore/3967126667/T0600100894.PDF</a>					
<b>Title:</b>	PRE-CONSTRUCTION SUBSURFACE INVESTIGATION REPORT (SV9)				<b>Submitted By:</b> PES ENVIRONMENTAL (AUTH_RP)	
<b>Size :</b>	87 KB				<b>Submitted:</b> 2/15/2017	
<b>Link:</b>	<a href="https://geotracker.waterboards.ca.gov/esi/uploads/geo_bore/2398130953/T0600100894.PDF">https://geotracker.waterboards.ca.gov/esi/uploads/geo_bore/2398130953/T0600100894.PDF</a>					
<b>Title:</b>	PRE-CONSTRUCTION SUBSURFACE INVESTIGATION REPORT (SB50)				<b>Submitted By:</b> PES ENVIRONMENTAL (AUTH_RP)	
<b>Size :</b>	60 KB				<b>Submitted:</b> 2/15/2017	
<b>Link:</b>	<a href="https://geotracker.waterboards.ca.gov/esi/uploads/geo_bore/5843650519/T0600100894.PDF">https://geotracker.waterboards.ca.gov/esi/uploads/geo_bore/5843650519/T0600100894.PDF</a>					
<b>Title:</b>	PRE-CONSTRUCTION SUBSURFACE INVESTIGATION REPORT (SB55)				<b>Submitted By:</b> PES ENVIRONMENTAL (AUTH_RP)	
<b>Size :</b>	57 KB				<b>Submitted:</b> 2/15/2017	
<b>Link:</b>	<a href="https://geotracker.waterboards.ca.gov/esi/uploads/geo_bore/9103735566/T0600100894.PDF">https://geotracker.waterboards.ca.gov/esi/uploads/geo_bore/9103735566/T0600100894.PDF</a>					
<b>Title:</b>	PRE-CONSTRUCTION SUBSURFACE INVESTIGATION REPORT (SB29)				<b>Submitted By:</b> PES ENVIRONMENTAL (AUTH_RP)	
<b>Size :</b>	31 KB				<b>Submitted:</b> 2/15/2017	
<b>Link:</b>	<a href="https://geotracker.waterboards.ca.gov/esi/uploads/geo_bore/6049811005/T0600100894.PDF">https://geotracker.waterboards.ca.gov/esi/uploads/geo_bore/6049811005/T0600100894.PDF</a>					
<b>Title:</b>	PRE-CONSTRUCTION SUBSURFACE INVESTIGATION REPORT (SB22)				<b>Submitted By:</b> PES ENVIRONMENTAL (AUTH_RP)	
<b>Size :</b>	29 KB				<b>Submitted:</b> 2/15/2017	
<b>Link:</b>	<a href="https://geotracker.waterboards.ca.gov/esi/uploads/geo_bore/2446229934/T0600100894.PDF">https://geotracker.waterboards.ca.gov/esi/uploads/geo_bore/2446229934/T0600100894.PDF</a>					
<b>Title:</b>	PRE-CONSTRUCTION SUBSURFACE INVESTIGATION REPORT (SB27)				<b>Submitted By:</b> PES ENVIRONMENTAL (AUTH_RP)	
<b>Size :</b>	33 KB				<b>Submitted:</b> 2/15/2017	
<b>Link:</b>	<a href="https://geotracker.waterboards.ca.gov/esi/uploads/geo_bore/7185630500/T0600100894.PDF">https://geotracker.waterboards.ca.gov/esi/uploads/geo_bore/7185630500/T0600100894.PDF</a>					
<b>Title:</b>	PRE-CONSTRUCTION SUBSURFACE INVESTIGATION REPORT (SB54)				<b>Submitted By:</b> PES ENVIRONMENTAL (AUTH_RP)	
<b>Size :</b>	51 KB				<b>Submitted:</b> 2/15/2017	
<b>Link:</b>	<a href="https://geotracker.waterboards.ca.gov/esi/uploads/geo_bore/5079344332/T0600100894.PDF">https://geotracker.waterboards.ca.gov/esi/uploads/geo_bore/5079344332/T0600100894.PDF</a>					
<b>Title:</b>	GEO_MAP				<b>Submitted By:</b> PES ENVIRONMENTAL (AUTH_RP)	
<b>Size :</b>	280 KB				<b>Submitted:</b> 2/8/2017	
<b>Link:</b>	<a href="https://geotracker.waterboards.ca.gov/esi/uploads/geo_map/5909234821/T0600100894.PDF">https://geotracker.waterboards.ca.gov/esi/uploads/geo_map/5909234821/T0600100894.PDF</a>					
<b>Title:</b>	GEO_MAP				<b>Submitted By:</b> PES ENVIRONMENTAL (AUTH_RP)	
<b>Size :</b>	1,251 KB				<b>Submitted:</b> 2/8/2017	
<b>Link:</b>	<a href="https://geotracker.waterboards.ca.gov/esi/uploads/geo_map/3791895270/T0600100894.PDF">https://geotracker.waterboards.ca.gov/esi/uploads/geo_map/3791895270/T0600100894.PDF</a>					
<b>Title:</b>	RESULTS OF PILOT STUDY FOR SOIL VAPOR EXTRACTION (AI-10)				<b>Submitted By:</b> PES ENVIRONMENTAL (AUTH_RP)	
<b>Size :</b>	105 KB				<b>Submitted:</b> 2/3/2017	
<b>Link:</b>	<a href="https://geotracker.waterboards.ca.gov/esi/uploads/geo_bore/6167677462/T0600100894.PDF">https://geotracker.waterboards.ca.gov/esi/uploads/geo_bore/6167677462/T0600100894.PDF</a>					
<b>Title:</b>	RESULTS OF PILOT STUDY FOR SOIL VAPOR EXTRACTION (SVE-1)				<b>Submitted By:</b> PES ENVIRONMENTAL (AUTH_RP)	
<b>Size :</b>	116 KB				<b>Submitted:</b> 2/3/2017	
<b>Link:</b>	<a href="https://geotracker.waterboards.ca.gov/esi/uploads/geo_bore/9433237433/T0600100894.PDF">https://geotracker.waterboards.ca.gov/esi/uploads/geo_bore/9433237433/T0600100894.PDF</a>					
<b>Title:</b>	RESULTS OF PILOT STUDY FOR SOIL VAPOR EXTRACTION (SVP-2)				<b>Submitted By:</b> PES ENVIRONMENTAL (AUTH_RP)	



<b>Map Key</b>	<b>Number of Records</b>	<b>Direction</b>	<b>Distance (mi/ft)</b>	<b>Elev/Diff (ft)</b>	<b>Site</b>	<b>DB</b>
<b>Size :</b> <b>Link:</b>	101 KB				<b>Submitted:</b> 2/3/2017 <a href="https://geotracker.waterboards.ca.gov/esi/uploads/geo_bore/4271608352/T0600100894.PDF">https://geotracker.waterboards.ca.gov/esi/uploads/geo_bore/4271608352/T0600100894.PDF</a>	
<b>Title:</b>	RESULTS OF PILOT STUDY FOR SOIL VAPOR EXTRACTION (SVE-2)				<b>Submitted By:</b> PES ENVIRONMENTAL (AUTH_RP)	
<b>Size :</b> <b>Link:</b>	107 KB				<b>Submitted:</b> 2/3/2017 <a href="https://geotracker.waterboards.ca.gov/esi/uploads/geo_bore/1578584671/T0600100894.PDF">https://geotracker.waterboards.ca.gov/esi/uploads/geo_bore/1578584671/T0600100894.PDF</a>	
<b>Title:</b>	RESULTS OF PILOT STUDY FOR SOIL VAPOR EXTRACTION (AI-6)				<b>Submitted By:</b> PES ENVIRONMENTAL (AUTH_RP)	
<b>Size :</b> <b>Link:</b>	107 KB				<b>Submitted:</b> 2/3/2017 <a href="https://geotracker.waterboards.ca.gov/esi/uploads/geo_bore/7324296951/T0600100894.PDF">https://geotracker.waterboards.ca.gov/esi/uploads/geo_bore/7324296951/T0600100894.PDF</a>	
<b>Title:</b>	RESULTS OF PILOT STUDY FOR SOIL VAPOR EXTRACTION (AI-9)				<b>Submitted By:</b> PES ENVIRONMENTAL (AUTH_RP)	
<b>Size :</b> <b>Link:</b>	107 KB				<b>Submitted:</b> 2/3/2017 <a href="https://geotracker.waterboards.ca.gov/esi/uploads/geo_bore/8213606417/T0600100894.PDF">https://geotracker.waterboards.ca.gov/esi/uploads/geo_bore/8213606417/T0600100894.PDF</a>	
<b>Title:</b>	RESULTS OF PILOT STUDY FOR SOIL VAPOR EXTRACTION (SVE-7)				<b>Submitted By:</b> PES ENVIRONMENTAL (AUTH_RP)	
<b>Size :</b> <b>Link:</b>	107 KB				<b>Submitted:</b> 2/3/2017 <a href="https://geotracker.waterboards.ca.gov/esi/uploads/geo_bore/1205713093/T0600100894.PDF">https://geotracker.waterboards.ca.gov/esi/uploads/geo_bore/1205713093/T0600100894.PDF</a>	
<b>Title:</b>	RESULTS OF PILOT STUDY FOR SOIL VAPOR EXTRACTION (SVE-8)				<b>Submitted By:</b> PES ENVIRONMENTAL (AUTH_RP)	
<b>Size :</b> <b>Link:</b>	107 KB				<b>Submitted:</b> 2/3/2017 <a href="https://geotracker.waterboards.ca.gov/esi/uploads/geo_bore/9306196749/T0600100894.PDF">https://geotracker.waterboards.ca.gov/esi/uploads/geo_bore/9306196749/T0600100894.PDF</a>	
<b>Title:</b>	RESULTS OF PILOT STUDY FOR SOIL VAPOR EXTRACTION (SVE-15)				<b>Submitted By:</b> PES ENVIRONMENTAL (AUTH_RP)	
<b>Size :</b> <b>Link:</b>	108 KB				<b>Submitted:</b> 2/3/2017 <a href="https://geotracker.waterboards.ca.gov/esi/uploads/geo_bore/2390372931/T0600100894.PDF">https://geotracker.waterboards.ca.gov/esi/uploads/geo_bore/2390372931/T0600100894.PDF</a>	
<b>Title:</b>	RESULTS OF PILOT STUDY FOR SOIL VAPOR EXTRACTION (SVE-19)				<b>Submitted By:</b> PES ENVIRONMENTAL (AUTH_RP)	
<b>Size :</b> <b>Link:</b>	108 KB				<b>Submitted:</b> 2/3/2017 <a href="https://geotracker.waterboards.ca.gov/esi/uploads/geo_bore/3662344574/T0600100894.PDF">https://geotracker.waterboards.ca.gov/esi/uploads/geo_bore/3662344574/T0600100894.PDF</a>	
<b>Title:</b>	RESULTS OF PILOT STUDY FOR SOIL VAPOR EXTRACTION (AI-5)				<b>Submitted By:</b> PES ENVIRONMENTAL (AUTH_RP)	
<b>Size :</b> <b>Link:</b>	107 KB				<b>Submitted:</b> 2/3/2017 <a href="https://geotracker.waterboards.ca.gov/esi/uploads/geo_bore/7471205294/T0600100894.PDF">https://geotracker.waterboards.ca.gov/esi/uploads/geo_bore/7471205294/T0600100894.PDF</a>	
<b>Title:</b>	RESULTS OF PILOT STUDY FOR SOIL VAPOR EXTRACTION (SVE-10)				<b>Submitted By:</b> PES ENVIRONMENTAL (AUTH_RP)	
<b>Size :</b> <b>Link:</b>	108 KB				<b>Submitted:</b> 2/3/2017 <a href="https://geotracker.waterboards.ca.gov/esi/uploads/geo_bore/9730302810/T0600100894.PDF">https://geotracker.waterboards.ca.gov/esi/uploads/geo_bore/9730302810/T0600100894.PDF</a>	
<b>Title:</b>	RESULTS OF PILOT STUDY FOR SOIL VAPOR EXTRACTION (SVE-16)				<b>Submitted By:</b> PES ENVIRONMENTAL (AUTH_RP)	
<b>Size :</b> <b>Link:</b>	108 KB				<b>Submitted:</b> 2/3/2017 <a href="https://geotracker.waterboards.ca.gov/esi/uploads/geo_bore/4797990798/T0600100894.PDF">https://geotracker.waterboards.ca.gov/esi/uploads/geo_bore/4797990798/T0600100894.PDF</a>	
<b>Title:</b>	RESULTS OF PILOT STUDY FOR SOIL VAPOR EXTRACTION (SVP-3)				<b>Submitted By:</b> PES ENVIRONMENTAL (AUTH_RP)	
<b>Size :</b> <b>Link:</b>	101 KB				<b>Submitted:</b> 2/3/2017 <a href="https://geotracker.waterboards.ca.gov/esi/uploads/geo_bore/8456026077/T0600100894.PDF">https://geotracker.waterboards.ca.gov/esi/uploads/geo_bore/8456026077/T0600100894.PDF</a>	
<b>Title:</b>	RESULTS OF PILOT STUDY FOR SOIL VAPOR EXTRACTION (AI-8)				<b>Submitted By:</b> PES ENVIRONMENTAL (AUTH_RP)	
<b>Size :</b> <b>Link:</b>	107 KB				<b>Submitted:</b> 2/3/2017 <a href="https://geotracker.waterboards.ca.gov/esi/uploads/geo_bore/7102785110/T0600100894.PDF">https://geotracker.waterboards.ca.gov/esi/uploads/geo_bore/7102785110/T0600100894.PDF</a>	
<b>Title:</b>	RESULTS OF PILOT STUDY FOR SOIL VAPOR EXTRACTION (SVP-6)				<b>Submitted By:</b> PES ENVIRONMENTAL (AUTH_RP)	
<b>Size :</b> <b>Link:</b>	101 KB				<b>Submitted:</b> 2/3/2017 <a href="https://geotracker.waterboards.ca.gov/esi/uploads/geo_bore/9963553071/T0600100894.PDF">https://geotracker.waterboards.ca.gov/esi/uploads/geo_bore/9963553071/T0600100894.PDF</a>	
<b>Title:</b>	RESULTS OF PILOT STUDY FOR SOIL VAPOR EXTRACTION (SVE-12)				<b>Submitted By:</b> PES ENVIRONMENTAL (AUTH_RP)	

<b>Map Key</b>	<b>Number of Records</b>	<b>Direction</b>	<b>Distance (mi/ft)</b>	<b>Elev/Diff (ft)</b>	<b>Site</b>	<b>DB</b>
<b>Size :</b> <b>Link :</b>	108 KB				<b>Submitted:</b> 2/3/2017 <a href="https://geotracker.waterboards.ca.gov/esi/uploads/geo_bore/9511053681/T0600100894.PDF">https://geotracker.waterboards.ca.gov/esi/uploads/geo_bore/9511053681/T0600100894.PDF</a>	
<b>Title:</b>	RESULTS OF PILOT STUDY FOR SOIL VAPOR EXTRACTION (SVE-18)				<b>Submitted By:</b> PES ENVIRONMENTAL (AUTH_RP)	
<b>Size :</b> <b>Link :</b>	108 KB				<b>Submitted:</b> 2/3/2017 <a href="https://geotracker.waterboards.ca.gov/esi/uploads/geo_bore/6599784553/T0600100894.PDF">https://geotracker.waterboards.ca.gov/esi/uploads/geo_bore/6599784553/T0600100894.PDF</a>	
<b>Title:</b>	RESULTS OF PILOT STUDY FOR SOIL VAPOR EXTRACTION (SVP-1)				<b>Submitted By:</b> PES ENVIRONMENTAL (AUTH_RP)	
<b>Size :</b> <b>Link :</b>	106 KB				<b>Submitted:</b> 2/3/2017 <a href="https://geotracker.waterboards.ca.gov/esi/uploads/geo_bore/9809989631/T0600100894.PDF">https://geotracker.waterboards.ca.gov/esi/uploads/geo_bore/9809989631/T0600100894.PDF</a>	
<b>Title:</b>	RESULTS OF PILOT STUDY FOR SOIL VAPOR EXTRACTION (SVE-6)				<b>Submitted By:</b> PES ENVIRONMENTAL (AUTH_RP)	
<b>Size :</b> <b>Link :</b>	107 KB				<b>Submitted:</b> 2/3/2017 <a href="https://geotracker.waterboards.ca.gov/esi/uploads/geo_bore/7849754035/T0600100894.PDF">https://geotracker.waterboards.ca.gov/esi/uploads/geo_bore/7849754035/T0600100894.PDF</a>	
<b>Title:</b>	RESULTS OF PILOT STUDY FOR SOIL VAPOR EXTRACTION (SVE-4)				<b>Submitted By:</b> PES ENVIRONMENTAL (AUTH_RP)	
<b>Size :</b> <b>Link :</b>	107 KB				<b>Submitted:</b> 2/3/2017 <a href="https://geotracker.waterboards.ca.gov/esi/uploads/geo_bore/3347212374/T0600100894.PDF">https://geotracker.waterboards.ca.gov/esi/uploads/geo_bore/3347212374/T0600100894.PDF</a>	
<b>Title:</b>	RESULTS OF PILOT STUDY FOR SOIL VAPOR EXTRACTION (SVE-9)				<b>Submitted By:</b> PES ENVIRONMENTAL (AUTH_RP)	
<b>Size :</b> <b>Link :</b>	107 KB				<b>Submitted:</b> 2/3/2017 <a href="https://geotracker.waterboards.ca.gov/esi/uploads/geo_bore/5920485079/T0600100894.PDF">https://geotracker.waterboards.ca.gov/esi/uploads/geo_bore/5920485079/T0600100894.PDF</a>	
<b>Title:</b>	RESULTS OF PILOT STUDY FOR SOIL VAPOR EXTRACTION (SVE-5)				<b>Submitted By:</b> PES ENVIRONMENTAL (AUTH_RP)	
<b>Size :</b> <b>Link :</b>	107 KB				<b>Submitted:</b> 2/3/2017 <a href="https://geotracker.waterboards.ca.gov/esi/uploads/geo_bore/2040625214/T0600100894.PDF">https://geotracker.waterboards.ca.gov/esi/uploads/geo_bore/2040625214/T0600100894.PDF</a>	
<b>Title:</b>	RESULTS OF PILOT STUDY FOR SOIL VAPOR EXTRACTION (AI-3)				<b>Submitted By:</b> PES ENVIRONMENTAL (AUTH_RP)	
<b>Size :</b> <b>Link :</b>	107 KB				<b>Submitted:</b> 2/3/2017 <a href="https://geotracker.waterboards.ca.gov/esi/uploads/geo_bore/5117254674/T0600100894.PDF">https://geotracker.waterboards.ca.gov/esi/uploads/geo_bore/5117254674/T0600100894.PDF</a>	
<b>Title:</b>	RESULTS OF PILOT STUDY FOR SOIL VAPOR EXTRACTION (AI-4)				<b>Submitted By:</b> PES ENVIRONMENTAL (AUTH_RP)	
<b>Size :</b> <b>Link :</b>	107 KB				<b>Submitted:</b> 2/3/2017 <a href="https://geotracker.waterboards.ca.gov/esi/uploads/geo_bore/3522376716/T0600100894.PDF">https://geotracker.waterboards.ca.gov/esi/uploads/geo_bore/3522376716/T0600100894.PDF</a>	
<b>Title:</b>	RESULTS OF PILOT STUDY FOR SOIL VAPOR EXTRACTION (SVE-11)				<b>Submitted By:</b> PES ENVIRONMENTAL (AUTH_RP)	
<b>Size :</b> <b>Link :</b>	107 KB				<b>Submitted:</b> 2/3/2017 <a href="https://geotracker.waterboards.ca.gov/esi/uploads/geo_bore/4879014968/T0600100894.PDF">https://geotracker.waterboards.ca.gov/esi/uploads/geo_bore/4879014968/T0600100894.PDF</a>	
<b>Title:</b>	RESULTS OF PILOT STUDY FOR SOIL VAPOR EXTRACTION (SVE-14)				<b>Submitted By:</b> PES ENVIRONMENTAL (AUTH_RP)	
<b>Size :</b> <b>Link :</b>	108 KB				<b>Submitted:</b> 2/3/2017 <a href="https://geotracker.waterboards.ca.gov/esi/uploads/geo_bore/1501304328/T0600100894.PDF">https://geotracker.waterboards.ca.gov/esi/uploads/geo_bore/1501304328/T0600100894.PDF</a>	
<b>Title:</b>	RESULTS OF PILOT STUDY FOR SOIL VAPOR EXTRACTION (SVE-17)				<b>Submitted By:</b> PES ENVIRONMENTAL (AUTH_RP)	
<b>Size :</b> <b>Link :</b>	107 KB				<b>Submitted:</b> 2/3/2017 <a href="https://geotracker.waterboards.ca.gov/esi/uploads/geo_bore/9994422614/T0600100894.PDF">https://geotracker.waterboards.ca.gov/esi/uploads/geo_bore/9994422614/T0600100894.PDF</a>	
<b>Title:</b>	RESULTS OF PILOT STUDY FOR SOIL VAPOR EXTRACTION (AI-1)				<b>Submitted By:</b> PES ENVIRONMENTAL (AUTH_RP)	
<b>Size :</b> <b>Link :</b>	107 KB				<b>Submitted:</b> 2/3/2017 <a href="https://geotracker.waterboards.ca.gov/esi/uploads/geo_bore/8639200031/T0600100894.PDF">https://geotracker.waterboards.ca.gov/esi/uploads/geo_bore/8639200031/T0600100894.PDF</a>	
<b>Title:</b>	RESULTS OF PILOT STUDY FOR SOIL VAPOR EXTRACTION (AI-2)				<b>Submitted By:</b> PES ENVIRONMENTAL (AUTH_RP)	
<b>Size :</b> <b>Link :</b>	107 KB				<b>Submitted:</b> 2/3/2017 <a href="https://geotracker.waterboards.ca.gov/esi/uploads/geo_bore/9657446503/T0600100894.PDF">https://geotracker.waterboards.ca.gov/esi/uploads/geo_bore/9657446503/T0600100894.PDF</a>	
<b>Title:</b>	RESULTS OF PILOT STUDY FOR SOIL VAPOR EXTRACTION (SVE-3)				<b>Submitted By:</b> PES ENVIRONMENTAL (AUTH_RP)	

<b>Map Key</b>	<b>Number of Records</b>	<b>Direction</b>	<b>Distance (mi/ft)</b>	<b>Elev/Diff (ft)</b>	<b>Site</b>	<b>DB</b>
<b>Size :</b> <b>Link:</b>	107 KB				<b>Submitted:</b> 2/3/2017 <a href="https://geotracker.waterboards.ca.gov/esi/uploads/geo_bore/5096956253/T0600100894.PDF">https://geotracker.waterboards.ca.gov/esi/uploads/geo_bore/5096956253/T0600100894.PDF</a>	
<b>Title:</b>	RESULTS OF PILOT STUDY FOR SOIL VAPOR EXTRACTION (SVE-13)				<b>Submitted By:</b> PES ENVIRONMENTAL (AUTH_RP)	
<b>Size :</b> <b>Link:</b>	108 KB				<b>Submitted:</b> 2/3/2017 <a href="https://geotracker.waterboards.ca.gov/esi/uploads/geo_bore/8512709200/T0600100894.PDF">https://geotracker.waterboards.ca.gov/esi/uploads/geo_bore/8512709200/T0600100894.PDF</a>	
<b>Title:</b>	RESULTS OF PILOT STUDY FOR SOIL VAPOR EXTRACTION (AI-7)				<b>Submitted By:</b> PES ENVIRONMENTAL (AUTH_RP)	
<b>Size :</b> <b>Link:</b>	107 KB				<b>Submitted:</b> 2/3/2017 <a href="https://geotracker.waterboards.ca.gov/esi/uploads/geo_bore/2967047333/T0600100894.PDF">https://geotracker.waterboards.ca.gov/esi/uploads/geo_bore/2967047333/T0600100894.PDF</a>	
<b>Title:</b>	RESULTS OF PILOT STUDY FOR SOIL VAPOR EXTRACTION (SVP-4)				<b>Submitted By:</b> PES ENVIRONMENTAL (AUTH_RP)	
<b>Size :</b> <b>Link:</b>	101 KB				<b>Submitted:</b> 2/3/2017 <a href="https://geotracker.waterboards.ca.gov/esi/uploads/geo_bore/6235116779/T0600100894.PDF">https://geotracker.waterboards.ca.gov/esi/uploads/geo_bore/6235116779/T0600100894.PDF</a>	
<b>Title:</b>	RESULTS OF PILOT STUDY FOR SOIL VAPOR EXTRACTION (SVP-5)				<b>Submitted By:</b> PES ENVIRONMENTAL (AUTH_RP)	
<b>Size :</b> <b>Link:</b>	101 KB				<b>Submitted:</b> 2/3/2017 <a href="https://geotracker.waterboards.ca.gov/esi/uploads/geo_bore/7435258865/T0600100894.PDF">https://geotracker.waterboards.ca.gov/esi/uploads/geo_bore/7435258865/T0600100894.PDF</a>	
<b>Title:</b> <b>Size :</b> <b>Link:</b>	CONCEPTUAL SITE MODEL (B-5/MW-5) 47 KB				<b>Submitted By:</b> <b>Submitted:</b> PES ENVIRONMENTAL (AUTH_RP) 10/7/2015 <a href="https://geotracker.waterboards.ca.gov/esi/uploads/geo_bore/6947120428/T0600100894.PDF">https://geotracker.waterboards.ca.gov/esi/uploads/geo_bore/6947120428/T0600100894.PDF</a>	
<b>Title:</b> <b>Size :</b> <b>Link:</b>	CONCEPTUAL SITE MODEL (MW-9) 22 KB				<b>Submitted By:</b> <b>Submitted:</b> PES ENVIRONMENTAL (AUTH_RP) 10/7/2015 <a href="https://geotracker.waterboards.ca.gov/esi/uploads/geo_bore/4910178482/T0600100894.PDF">https://geotracker.waterboards.ca.gov/esi/uploads/geo_bore/4910178482/T0600100894.PDF</a>	
<b>Title:</b> <b>Size :</b> <b>Link:</b>	CONCEPTUAL SITE MODEL (SB12) 26 KB				<b>Submitted By:</b> <b>Submitted:</b> PES ENVIRONMENTAL (AUTH_RP) 10/7/2015 <a href="https://geotracker.waterboards.ca.gov/esi/uploads/geo_bore/4653657913/T0600100894.PDF">https://geotracker.waterboards.ca.gov/esi/uploads/geo_bore/4653657913/T0600100894.PDF</a>	
<b>Title:</b> <b>Size :</b> <b>Link:</b>	CONCEPTUAL SITE MODEL (SB10) 31 KB				<b>Submitted By:</b> <b>Submitted:</b> PES ENVIRONMENTAL (AUTH_RP) 10/7/2015 <a href="https://geotracker.waterboards.ca.gov/esi/uploads/geo_bore/8993305265/T0600100894.PDF">https://geotracker.waterboards.ca.gov/esi/uploads/geo_bore/8993305265/T0600100894.PDF</a>	
<b>Title:</b> <b>Size :</b> <b>Link:</b>	CONCEPTUAL SITE MODEL (SB7) 28 KB				<b>Submitted By:</b> <b>Submitted:</b> PES ENVIRONMENTAL (AUTH_RP) 10/7/2015 <a href="https://geotracker.waterboards.ca.gov/esi/uploads/geo_bore/4043070197/T0600100894.PDF">https://geotracker.waterboards.ca.gov/esi/uploads/geo_bore/4043070197/T0600100894.PDF</a>	
<b>Title:</b> <b>Size :</b> <b>Link:</b>	CONCEPTUAL SITE MODEL (SB3) 28 KB				<b>Submitted By:</b> <b>Submitted:</b> PES ENVIRONMENTAL (AUTH_RP) 10/7/2015 <a href="https://geotracker.waterboards.ca.gov/esi/uploads/geo_bore/2952610075/T0600100894.PDF">https://geotracker.waterboards.ca.gov/esi/uploads/geo_bore/2952610075/T0600100894.PDF</a>	
<b>Title:</b> <b>Size :</b> <b>Link:</b>	CONCEPTUAL SITE MODEL (B-10) 38 KB				<b>Submitted By:</b> <b>Submitted:</b> PES ENVIRONMENTAL (AUTH_RP) 10/7/2015 <a href="https://geotracker.waterboards.ca.gov/esi/uploads/geo_bore/3752752721/T0600100894.PDF">https://geotracker.waterboards.ca.gov/esi/uploads/geo_bore/3752752721/T0600100894.PDF</a>	
<b>Title:</b> <b>Size :</b> <b>Link:</b>	CONCEPTUAL SITE MODEL (B-6/MW-6) 45 KB				<b>Submitted By:</b> <b>Submitted:</b> PES ENVIRONMENTAL (AUTH_RP) 10/7/2015 <a href="https://geotracker.waterboards.ca.gov/esi/uploads/geo_bore/7300241827/T0600100894.PDF">https://geotracker.waterboards.ca.gov/esi/uploads/geo_bore/7300241827/T0600100894.PDF</a>	
<b>Title:</b> <b>Size :</b> <b>Link:</b>	GEO_MAP 1,509 KB				<b>Submitted By:</b> <b>Submitted:</b> PES ENVIRONMENTAL (AUTH_RP) 10/7/2015 <a href="https://geotracker.waterboards.ca.gov/esi/uploads/geo_map/1823134005/T0600100894.PDF">https://geotracker.waterboards.ca.gov/esi/uploads/geo_map/1823134005/T0600100894.PDF</a>	
<b>Title:</b> <b>Size :</b> <b>Link:</b>	CONCEPTUAL SITE MODEL (SB17) 33 KB				<b>Submitted By:</b> <b>Submitted:</b> PES ENVIRONMENTAL (AUTH_RP) 10/7/2015 <a href="https://geotracker.waterboards.ca.gov/esi/uploads/geo_bore/1493913769/T0600100894.PDF">https://geotracker.waterboards.ca.gov/esi/uploads/geo_bore/1493913769/T0600100894.PDF</a>	
<b>Title:</b> <b>Size :</b> <b>Link:</b>	CONCEPTUAL SITE MODEL (SB15) 25 KB				<b>Submitted By:</b> <b>Submitted:</b> PES ENVIRONMENTAL (AUTH_RP) 10/7/2015 <a href="https://geotracker.waterboards.ca.gov/esi/uploads/geo_bore/9042070508/T0600100894.PDF">https://geotracker.waterboards.ca.gov/esi/uploads/geo_bore/9042070508/T0600100894.PDF</a>	
<b>Title:</b> <b>Size :</b>	CONCEPTUAL SITE MODEL (SB14) 28 KB				<b>Submitted By:</b> <b>Submitted:</b> PES ENVIRONMENTAL (AUTH_RP) 10/7/2015	

<b>Map Key</b>	<b>Number of Records</b>	<b>Direction</b>	<b>Distance (mi/ft)</b>	<b>Elev/Diff (ft)</b>	<b>Site</b>	<b>DB</b>
<b>Link:</b>					<a href="https://geotracker.waterboards.ca.gov/esi/uploads/geo_bore/3476676702/T0600100894.PDF">https://geotracker.waterboards.ca.gov/esi/uploads/geo_bore/3476676702/T0600100894.PDF</a>	
<b>Title:</b>	CONCEPTUAL SITE MODEL (SB18)				<b>Submitted By:</b> PES ENVIRONMENTAL (AUTH_RP)	
<b>Size :</b>	36 KB				<b>Submitted:</b> 10/7/2015	
<b>Link:</b>					<a href="https://geotracker.waterboards.ca.gov/esi/uploads/geo_bore/1178809463/T0600100894.PDF">https://geotracker.waterboards.ca.gov/esi/uploads/geo_bore/1178809463/T0600100894.PDF</a>	
<b>Title:</b>	CONCEPTUAL SITE MODEL (B-12)				<b>Submitted By:</b> PES ENVIRONMENTAL (AUTH_RP)	
<b>Size :</b>	30 KB				<b>Submitted:</b> 10/7/2015	
<b>Link:</b>					<a href="https://geotracker.waterboards.ca.gov/esi/uploads/geo_bore/7111497998/T0600100894.PDF">https://geotracker.waterboards.ca.gov/esi/uploads/geo_bore/7111497998/T0600100894.PDF</a>	
<b>Title:</b>	CONCEPTUAL SITE MODEL (SB6)				<b>Submitted By:</b> PES ENVIRONMENTAL (AUTH_RP)	
<b>Size :</b>	26 KB				<b>Submitted:</b> 10/7/2015	
<b>Link:</b>					<a href="https://geotracker.waterboards.ca.gov/esi/uploads/geo_bore/4762400031/T0600100894.PDF">https://geotracker.waterboards.ca.gov/esi/uploads/geo_bore/4762400031/T0600100894.PDF</a>	
<b>Title:</b>	CONCEPTUAL SITE MODEL (SB9)				<b>Submitted By:</b> PES ENVIRONMENTAL (AUTH_RP)	
<b>Size :</b>	30 KB				<b>Submitted:</b> 10/7/2015	
<b>Link:</b>					<a href="https://geotracker.waterboards.ca.gov/esi/uploads/geo_bore/6456778824/T0600100894.PDF">https://geotracker.waterboards.ca.gov/esi/uploads/geo_bore/6456778824/T0600100894.PDF</a>	
<b>Title:</b>	CONCEPTUAL SITE MODEL (SB5)				<b>Submitted By:</b> PES ENVIRONMENTAL (AUTH_RP)	
<b>Size :</b>	26 KB				<b>Submitted:</b> 10/7/2015	
<b>Link:</b>					<a href="https://geotracker.waterboards.ca.gov/esi/uploads/geo_bore/1112968206/T0600100894.PDF">https://geotracker.waterboards.ca.gov/esi/uploads/geo_bore/1112968206/T0600100894.PDF</a>	
<b>Title:</b>	CONCEPTUAL SITE MODEL (SB2)				<b>Submitted By:</b> PES ENVIRONMENTAL (AUTH_RP)	
<b>Size :</b>	31 KB				<b>Submitted:</b> 10/7/2015	
<b>Link:</b>					<a href="https://geotracker.waterboards.ca.gov/esi/uploads/geo_bore/6793219029/T0600100894.PDF">https://geotracker.waterboards.ca.gov/esi/uploads/geo_bore/6793219029/T0600100894.PDF</a>	
<b>Title:</b>	CONCEPTUAL SITE MODEL (SB8)				<b>Submitted By:</b> PES ENVIRONMENTAL (AUTH_RP)	
<b>Size :</b>	29 KB				<b>Submitted:</b> 10/7/2015	
<b>Link:</b>					<a href="https://geotracker.waterboards.ca.gov/esi/uploads/geo_bore/1812570929/T0600100894.PDF">https://geotracker.waterboards.ca.gov/esi/uploads/geo_bore/1812570929/T0600100894.PDF</a>	
<b>Title:</b>	CONCEPTUAL SITE MODEL (B-8/MW-8)				<b>Submitted By:</b> PES ENVIRONMENTAL (AUTH_RP)	
<b>Size :</b>	52 KB				<b>Submitted:</b> 10/7/2015	
<b>Link:</b>					<a href="https://geotracker.waterboards.ca.gov/esi/uploads/geo_bore/3600870490/T0600100894.PDF">https://geotracker.waterboards.ca.gov/esi/uploads/geo_bore/3600870490/T0600100894.PDF</a>	
<b>Title:</b>	CONCEPTUAL SITE MODEL (T-1)				<b>Submitted By:</b> PES ENVIRONMENTAL (AUTH_RP)	
<b>Size :</b>	24 KB				<b>Submitted:</b> 10/7/2015	
<b>Link:</b>					<a href="https://geotracker.waterboards.ca.gov/esi/uploads/geo_bore/3995439529/T0600100894.PDF">https://geotracker.waterboards.ca.gov/esi/uploads/geo_bore/3995439529/T0600100894.PDF</a>	
<b>Title:</b>	CONCEPTUAL SITE MODEL (T-4)				<b>Submitted By:</b> PES ENVIRONMENTAL (AUTH_RP)	
<b>Size :</b>	24 KB				<b>Submitted:</b> 10/7/2015	
<b>Link:</b>					<a href="https://geotracker.waterboards.ca.gov/esi/uploads/geo_bore/3077642858/T0600100894.PDF">https://geotracker.waterboards.ca.gov/esi/uploads/geo_bore/3077642858/T0600100894.PDF</a>	
<b>Title:</b>	CONCEPTUAL SITE MODEL (B-11)				<b>Submitted By:</b> PES ENVIRONMENTAL (AUTH_RP)	
<b>Size :</b>	37 KB				<b>Submitted:</b> 10/7/2015	
<b>Link:</b>					<a href="https://geotracker.waterboards.ca.gov/esi/uploads/geo_bore/5770384371/T0600100894.PDF">https://geotracker.waterboards.ca.gov/esi/uploads/geo_bore/5770384371/T0600100894.PDF</a>	
<b>Title:</b>	CONCEPTUAL SITE MODEL (PB-1)				<b>Submitted By:</b> PES ENVIRONMENTAL (AUTH_RP)	
<b>Size :</b>	30 KB				<b>Submitted:</b> 10/7/2015	
<b>Link:</b>					<a href="https://geotracker.waterboards.ca.gov/esi/uploads/geo_bore/7702753424/T0600100894.PDF">https://geotracker.waterboards.ca.gov/esi/uploads/geo_bore/7702753424/T0600100894.PDF</a>	
<b>Title:</b>	CONCEPTUAL SITE MODEL (T-7)				<b>Submitted By:</b> PES ENVIRONMENTAL (AUTH_RP)	
<b>Size :</b>	19 KB				<b>Submitted:</b> 10/7/2015	
<b>Link:</b>					<a href="https://geotracker.waterboards.ca.gov/esi/uploads/geo_bore/4805372774/T0600100894.PDF">https://geotracker.waterboards.ca.gov/esi/uploads/geo_bore/4805372774/T0600100894.PDF</a>	
<b>Title:</b>	CONCEPTUAL SITE MODEL (MW-10)				<b>Submitted By:</b> PES ENVIRONMENTAL (AUTH_RP)	
<b>Size :</b>	22 KB				<b>Submitted:</b> 10/7/2015	
<b>Link:</b>					<a href="https://geotracker.waterboards.ca.gov/esi/uploads/geo_bore/3818533360/T0600100894.PDF">https://geotracker.waterboards.ca.gov/esi/uploads/geo_bore/3818533360/T0600100894.PDF</a>	
<b>Title:</b>	CONCEPTUAL SITE MODEL (PB-2)				<b>Submitted By:</b> PES ENVIRONMENTAL (AUTH_RP)	
<b>Size :</b>	29 KB				<b>Submitted:</b> 10/7/2015	
<b>Link:</b>					<a href="https://geotracker.waterboards.ca.gov/esi/uploads/geo_bore/1728926241/T0600100894.PDF">https://geotracker.waterboards.ca.gov/esi/uploads/geo_bore/1728926241/T0600100894.PDF</a>	
<b>Title:</b>	CONCEPTUAL SITE MODEL (SB11)				<b>Submitted By:</b> PES ENVIRONMENTAL (AUTH_RP)	
<b>Size :</b>	31 KB				<b>Submitted:</b> 10/7/2015	
<b>Link:</b>					<a href="https://geotracker.waterboards.ca.gov/esi/uploads/geo_bore/7224113225/T0600100894.PDF">https://geotracker.waterboards.ca.gov/esi/uploads/geo_bore/7224113225/T0600100894.PDF</a>	
<b>Title:</b>	CONCEPTUAL SITE MODEL (T-2)				<b>Submitted By:</b> PES ENVIRONMENTAL (AUTH_RP)	
<b>Size :</b>	24 KB				<b>Submitted:</b> 10/7/2015	
<b>Link:</b>					<a href="https://geotracker.waterboards.ca.gov/esi/uploads/geo_bore/6362970709/T0600100894.PDF">https://geotracker.waterboards.ca.gov/esi/uploads/geo_bore/6362970709/T0600100894.PDF</a>	

Map Key	Number of Records	Direction	Distance (mi/ft)	Elev/Diff (ft)	Site	DB
<b>Title:</b>	CONCEPTUAL SITE MODEL (SB16)				<b>Submitted By:</b> PES ENVIRONMENTAL (AUTH_RP)	
<b>Size :</b>	26 KB				<b>Submitted:</b> 10/7/2015	
<b>Link:</b>	<a href="https://geotracker.waterboards.ca.gov/esi/uploads/geo_bore/2368055880/T0600100894.PDF">https://geotracker.waterboards.ca.gov/esi/uploads/geo_bore/2368055880/T0600100894.PDF</a>					
<b>Title:</b>	CONCEPTUAL SITE MODEL (B-1/MW-1)				<b>Submitted By:</b> PES ENVIRONMENTAL (AUTH_RP)	
<b>Size :</b>	48 KB				<b>Submitted:</b> 10/7/2015	
<b>Link:</b>	<a href="https://geotracker.waterboards.ca.gov/esi/uploads/geo_bore/2252020299/T0600100894.PDF">https://geotracker.waterboards.ca.gov/esi/uploads/geo_bore/2252020299/T0600100894.PDF</a>					
<b>Title:</b>	CONCEPTUAL SITE MODEL (B-2)				<b>Submitted By:</b> PES ENVIRONMENTAL (AUTH_RP)	
<b>Size :</b>	44 KB				<b>Submitted:</b> 10/7/2015	
<b>Link:</b>	<a href="https://geotracker.waterboards.ca.gov/esi/uploads/geo_bore/2129801154/T0600100894.PDF">https://geotracker.waterboards.ca.gov/esi/uploads/geo_bore/2129801154/T0600100894.PDF</a>					
<b>Title:</b>	CONCEPTUAL SITE MODEL (B-3/MW-3)				<b>Submitted By:</b> PES ENVIRONMENTAL (AUTH_RP)	
<b>Size :</b>	43 KB				<b>Submitted:</b> 10/7/2015	
<b>Link:</b>	<a href="https://geotracker.waterboards.ca.gov/esi/uploads/geo_bore/9729408025/T0600100894.PDF">https://geotracker.waterboards.ca.gov/esi/uploads/geo_bore/9729408025/T0600100894.PDF</a>					
<b>Title:</b>	CONCEPTUAL SITE MODEL (B-13)				<b>Submitted By:</b> PES ENVIRONMENTAL (AUTH_RP)	
<b>Size :</b>	37 KB				<b>Submitted:</b> 10/7/2015	
<b>Link:</b>	<a href="https://geotracker.waterboards.ca.gov/esi/uploads/geo_bore/4855093419/T0600100894.PDF">https://geotracker.waterboards.ca.gov/esi/uploads/geo_bore/4855093419/T0600100894.PDF</a>					
<b>Title:</b>	CONCEPTUAL SITE MODEL (SB1)				<b>Submitted By:</b> PES ENVIRONMENTAL (AUTH_RP)	
<b>Size :</b>	35 KB				<b>Submitted:</b> 10/7/2015	
<b>Link:</b>	<a href="https://geotracker.waterboards.ca.gov/esi/uploads/geo_bore/1766977667/T0600100894.PDF">https://geotracker.waterboards.ca.gov/esi/uploads/geo_bore/1766977667/T0600100894.PDF</a>					
<b>Title:</b>	CONCEPTUAL SITE MODEL (SB4)				<b>Submitted By:</b> PES ENVIRONMENTAL (AUTH_RP)	
<b>Size :</b>	28 KB				<b>Submitted:</b> 10/7/2015	
<b>Link:</b>	<a href="https://geotracker.waterboards.ca.gov/esi/uploads/geo_bore/2567053258/T0600100894.PDF">https://geotracker.waterboards.ca.gov/esi/uploads/geo_bore/2567053258/T0600100894.PDF</a>					
<b>Title:</b>	CONCEPTUAL SITE MODEL (B-7/MW-7)				<b>Submitted By:</b> PES ENVIRONMENTAL (AUTH_RP)	
<b>Size :</b>	54 KB				<b>Submitted:</b> 10/7/2015	
<b>Link:</b>	<a href="https://geotracker.waterboards.ca.gov/esi/uploads/geo_bore/4302885591/T0600100894.PDF">https://geotracker.waterboards.ca.gov/esi/uploads/geo_bore/4302885591/T0600100894.PDF</a>					
<b>Title:</b>	CONCEPTUAL SITE MODEL (T-3)				<b>Submitted By:</b> PES ENVIRONMENTAL (AUTH_RP)	
<b>Size :</b>	24 KB				<b>Submitted:</b> 10/7/2015	
<b>Link:</b>	<a href="https://geotracker.waterboards.ca.gov/esi/uploads/geo_bore/6692831456/T0600100894.PDF">https://geotracker.waterboards.ca.gov/esi/uploads/geo_bore/6692831456/T0600100894.PDF</a>					
<b>Title:</b>	CONCEPTUAL SITE MODEL (B-4)				<b>Submitted By:</b> PES ENVIRONMENTAL (AUTH_RP)	
<b>Size :</b>	27 KB				<b>Submitted:</b> 10/7/2015	
<b>Link:</b>	<a href="https://geotracker.waterboards.ca.gov/esi/uploads/geo_bore/9828559637/T0600100894.PDF">https://geotracker.waterboards.ca.gov/esi/uploads/geo_bore/9828559637/T0600100894.PDF</a>					
<b>Title:</b>	CONCEPTUAL SITE MODEL (T-5)				<b>Submitted By:</b> PES ENVIRONMENTAL (AUTH_RP)	
<b>Size :</b>	26 KB				<b>Submitted:</b> 10/7/2015	
<b>Link:</b>	<a href="https://geotracker.waterboards.ca.gov/esi/uploads/geo_bore/8853018224/T0600100894.PDF">https://geotracker.waterboards.ca.gov/esi/uploads/geo_bore/8853018224/T0600100894.PDF</a>					
<b>Title:</b>	CONCEPTUAL SITE MODEL (T-6)				<b>Submitted By:</b> PES ENVIRONMENTAL (AUTH_RP)	
<b>Size :</b>	26 KB				<b>Submitted:</b> 10/7/2015	
<b>Link:</b>	<a href="https://geotracker.waterboards.ca.gov/esi/uploads/geo_bore/1220671236/T0600100894.PDF">https://geotracker.waterboards.ca.gov/esi/uploads/geo_bore/1220671236/T0600100894.PDF</a>					
<b>Title:</b>	CONCEPTUAL SITE MODEL (SB13)				<b>Submitted By:</b> PES ENVIRONMENTAL (AUTH_RP)	
<b>Size :</b>	24 KB				<b>Submitted:</b> 10/7/2015	
<b>Link:</b>	<a href="https://geotracker.waterboards.ca.gov/esi/uploads/geo_bore/2361909866/T0600100894.PDF">https://geotracker.waterboards.ca.gov/esi/uploads/geo_bore/2361909866/T0600100894.PDF</a>					

**Sites from GeoTracker Search - Cleanup Status History (as of Feb 24, 2020)**

<b>Status:</b>	Open - Remediation
<b>Date :</b>	7/1/1990
<b>Status:</b>	Open - Site Assessment
<b>Date :</b>	1/30/1990
<b>Status:</b>	Open - Site Assessment
<b>Date :</b>	1/3/1990
<b>Status:</b>	Open - Case Begin Date
<b>Date :</b>	6/5/1989
<b>Status:</b>	Open - Site Assessment

Map Key	Number of Records	Direction	Distance (mi/ft)	Elev/Diff (ft)	Site	DB
Date :		6/5/1989				

[215](#) 4 of 6 S 0.44 / 2,321.17 18.32 / -14 MIKE ROBERTS COLOR PRODUCTION 6707 BAY ST Emeryville CA 94608 ALAMEDA LOP

Record ID: RO0000548  
 Alt Record ID: SD0000548  
 Program: SLIC  
 Release Type: UST  
 Site Contact: DETTERMAN, MARK  
 RP Identification Date: 3/9/1992 12:00:00 AM  
 GIS Latitude: 37.848267402  
 GIS Longitude: -122.295153711  
 Data Source: Local Oversight Program Detailed Inventory; Local Oversight Program Inventory

--Details--

Program Element: 5502  
 Status: 1,3B,5C,7  
 Status Desc: Leak confirmation,Preliminary site assessment underway,Pollution characterization,Remedial action underway  
 Substance: 78933  
 Org Name: NADY SYSTEMS, INC  
 Description 1: Pollution Characterization  
 Description 2: Property/Fee Title Owner  
 Description 3: Methyl ethyl ketones  
 Description 4: RP Identified & Solvent  
 Description 5: Other Groundwater affected (uses other than drinking water)  
 Description 6: Substance released from Underground Storage Tank System

Program Element: 5502  
 Status: 1,3B,5C,7  
 Status Desc: Leak confirmation,Preliminary site assessment underway,Pollution characterization,Remedial action underway  
 Substance: 78933  
 Org Name: ALAMEDA COUNTY LOP  
 Description 1: Leak Confirmation  
 Description 2: Not Applicable  
 Description 3: Methyl ethyl ketones  
 Description 4: RP Identified & Solvent  
 Description 5: Other Groundwater affected (uses other than drinking water)  
 Description 6: Substance released from Underground Storage Tank System

Program Element: 5502  
 Status: 1,3B,5C,7  
 Status Desc: Leak confirmation,Preliminary site assessment underway,Pollution characterization,Remedial action underway  
 Substance: 78933  
 Org Name: NADY SYSTEMS INC  
 Description 1: Preliminary Site Assessment Underway  
 Description 2: Property/Fee Title Owner  
 Description 3: Methyl ethyl ketones  
 Description 4: RP Identified & Solvent  
 Description 5: Other Groundwater affected (uses other than drinking water)  
 Description 6: Substance released from Underground Storage Tank System

Program Element: 5502  
 Status: 1,3B,5C,7  
 Status Desc: Leak confirmation,Preliminary site assessment underway,Pollution characterization,Remedial action underway  
 Substance: 78933  
 Org Name: NADY SYSTEMS, INC  
 Description 1: Leak Confirmation  
 Description 2: Property/Fee Title Owner  
 Description 3: Methyl ethyl ketones  
 Description 4: RP Identified & Solvent  
 Description 5: Other Groundwater affected (uses other than drinking water)  
 Description 6: Substance released from Underground Storage Tank System

Program Element: 5502

<b>Map Key</b>	<b>Number of Records</b>	<b>Direction</b>	<b>Distance (mi/ft)</b>	<b>Elev/Diff (ft)</b>	<b>Site</b>	<b>DB</b>
<b>Status:</b>		1,3B,5C,7				
<b>Status Desc:</b>		Leak confirmation,Preliminary site assessment underway,Pollution characterization,Remedial action underway				
<b>Substance:</b>		78933				
<b>Org Name:</b>		ALAMEDA COUNTY LOP				
<b>Description 1:</b>		Pollution Characterization				
<b>Description 2:</b>		Not Applicable				
<b>Description 3:</b>		Methyl ethyl ketones				
<b>Description 4:</b>		RP Identified & Solvent				
<b>Description 5:</b>		Other Groundwater affected (uses other than drinking water)				
<b>Description 6:</b>		Substance released from Underground Storage Tank System				
<b>Program Element:</b>		5502				
<b>Status:</b>		1,3B,5C,7				
<b>Status Desc:</b>		Leak confirmation,Preliminary site assessment underway,Pollution characterization,Remedial action underway				
<b>Substance:</b>		78933				
<b>Org Name:</b>		NADY SYSTEMS, INC				
<b>Description 1:</b>		Preliminary Site Assessment Underway				
<b>Description 2:</b>		Property/Fee Title Owner				
<b>Description 3:</b>		Methyl ethyl ketones				
<b>Description 4:</b>		RP Identified & Solvent				
<b>Description 5:</b>		Other Groundwater affected (uses other than drinking water)				
<b>Description 6:</b>		Substance released from Underground Storage Tank System				
<b>Program Element:</b>		5502				
<b>Status:</b>		1,3B,5C,7				
<b>Status Desc:</b>		Leak confirmation,Preliminary site assessment underway,Pollution characterization,Remedial action underway				
<b>Substance:</b>		78933				
<b>Org Name:</b>		ALAMEDA COUNTY LOP				
<b>Description 1:</b>		Remedial Action Underway				
<b>Description 2:</b>		Not Applicable				
<b>Description 3:</b>		Methyl ethyl ketones				
<b>Description 4:</b>		RP Identified & Solvent				
<b>Description 5:</b>		Other Groundwater affected (uses other than drinking water)				
<b>Description 6:</b>		Substance released from Underground Storage Tank System				
<b>Program Element:</b>		5502				
<b>Status:</b>		1,3B,5C,7				
<b>Status Desc:</b>		Leak confirmation,Preliminary site assessment underway,Pollution characterization,Remedial action underway				
<b>Substance:</b>		78933				
<b>Org Name:</b>		NADY SYSTEMS INC				
<b>Description 1:</b>		Pollution Characterization				
<b>Description 2:</b>		Property/Fee Title Owner				
<b>Description 3:</b>		Methyl ethyl ketones				
<b>Description 4:</b>		RP Identified & Solvent				
<b>Description 5:</b>		Other Groundwater affected (uses other than drinking water)				
<b>Description 6:</b>		Substance released from Underground Storage Tank System				
<b>Program Element:</b>		5502				
<b>Status:</b>		1,3B,5C,7				
<b>Status Desc:</b>		Leak confirmation,Preliminary site assessment underway,Pollution characterization,Remedial action underway				
<b>Substance:</b>		78933				
<b>Org Name:</b>		NADY SYSTEMS, INC				
<b>Description 1:</b>		Remedial Action Underway				
<b>Description 2:</b>		Property/Fee Title Owner				
<b>Description 3:</b>		Methyl ethyl ketones				
<b>Description 4:</b>		RP Identified & Solvent				
<b>Description 5:</b>		Other Groundwater affected (uses other than drinking water)				

Map Key	Number of Records	Direction	Distance (mi/ft)	Elev/Diff (ft)	Site	DB
<b>Description 6:</b>		Substance released from Underground Storage Tank System				
<b>Program Element:</b>	5502					
<b>Status:</b>	1,3B,5C,7					
<b>Status Desc:</b>	Leak confirmation,Preliminary site assessment underway,Pollution characterization,Remedial action underway					
<b>Substance:</b>	78933					
<b>Org Name:</b>	NADY SYSTEMS INC					
<b>Description 1:</b>	Remedial Action Underway					
<b>Description 2:</b>	Property/Fee Title Owner					
<b>Description 3:</b>	Methyl ethyl ketones					
<b>Description 4:</b>	RP Identified & Solvent					
<b>Description 5:</b>	Other Groundwater affected (uses other than drinking water)					
<b>Description 6:</b>	Substance released from Underground Storage Tank System					
<b>Program Element:</b>		5502				
<b>Status:</b>		1,3B,5C,7				
<b>Status Desc:</b>		Leak confirmation,Preliminary site assessment underway,Pollution characterization,Remedial action underway				
<b>Substance:</b>		78933				
<b>Org Name:</b>		ALAMEDA COUNTY LOP				
<b>Description 1:</b>		Preliminary Site Assessment Underway				
<b>Description 2:</b>		Not Applicable				
<b>Description 3:</b>		Methyl ethyl ketones				
<b>Description 4:</b>		RP Identified & Solvent				
<b>Description 5:</b>		Other Groundwater affected (uses other than drinking water)				
<b>Description 6:</b>		Substance released from Underground Storage Tank System				
<a href="#">215</a>	5 of 6	S	0.44 / 2,321.17	18.32 / -14	<b>MIKE ROBERTS COLOR PRODUCTIONS (MRCP) 6707 BAY ST EMERYVILLE CA 94608</b>	<b>ENVIROSTOR</b>
<b>Estor/EPA ID:</b>	01270025			<b>Assembly District:</b>	15	
<b>Site Code:</b>				<b>Senate District:</b>	09	
<b>Nat Priority List:</b>	NO			<b>Permit Renewal Lead:</b>		
<b>APN:</b>	49-1490-2			<b>Public Partici Spclst:</b>		
<b>Census Tract:</b>	6001425102			<b>Project Manager:</b>		
<b>Site Type:</b>	* HISTORICAL			<b>County:</b>	ALAMEDA	
<b>Address Description:</b>	6707 BAY ST			<b>Latitude:</b>	37.848121	
<b>Office:</b>	CLEANUP BERKELEY			<b>Longitude:</b>	-122.295803	
<b>Special Program:</b>				<b>Acres:</b>	NONE SPECIFIED	
<b>Funding:</b>				<b>Supervisor:</b>		
<b>Cleanup Status:</b>	REFER: OTHER AGENCY AS OF 10/10/2003					
<b>Cleanup Oversight Agencies:</b>	NONE SPECIFIED					
<b>School District:</b>						
<b>Past Use that Caused Contam:</b>	NONE SPECIFIED					
<b>Potential Media Affected:</b>	NONE SPECIFIED					
<b>Potential Contamin of Concern:</b>	NONE SPECIFIED					
<b>Site History:</b>						
<p>Nady Systems currently assembles and customizes wireless communication systems at the site. The property is situated on 2.26 acres and houses a warehouse and two-story office building in a commercial and industrial area. The property was part of the San Francisco Bay until 1947, when it was gradually filled through the 1950's. Dymo Industries first operated at the site from 1963 until 1979, manufacturing label tape and label punchers. Dymo built an office and warehouse and also installed three underground storage tanks used for storing methyl isobutyl keytone (MIBK) and methyl ethyl ketone (MIK). In 1979, Mike Roberts Color Productions (MRCP) bought the property and used it for color printing, lithography, and off-set printing operations, until March 1990, when it sold the property to Nady Systems. MRCP stored waste printing ink, solvent cleaning compounds and color pigments in 55 gallon drums behind the warehouse without secondary containment. The drums subsequently leaked and contaminated surface run-off flowing out of the drum storage area and into a ditch along the west property boundary. In 1989, 2,700 gallons of waste materials were removed from 55 gallon drums on site. Contaminated soil was also excavated along the western side of the property and three leaking underground storage tanks (UST) were removed. Follow-up sampling revealed MIBK, benzene, 1,3 dichlorobenzene and 1,4-dichlorobenzene in soil. This suggested that contaminants such as heavy oil, grease and/or coal tar derivatives probably originated from the landfill, and that the MIBK may have acted as a solvent, dissolving the heavy hydrocarbons and transporting them to the groundwater. The Alameda County Health Agency, Department of Environmental Health (County), who remains the lead agency, oversaw the UST removal and remediation activities. Soil vapor and groundwater extraction systems were installed and operated from 1990 to 1991. Based upon sampling results obtained during the extraction treatment operations, it was recommended that Nady Systems be allowed to abandon the soil vapor extraction system and wells. A Work Plan and request for "No Further Action" Alternative Compliance Points Monitoring Program was submitted to the County in October 1994. Sampling analyses determined that the benzene was within the range of values</p>						



Map Key	Number of Records	Direction	Distance (mi/ft)	Elev/Diff (ft)	Site	DB
---------	-------------------	-----------	------------------	----------------	------	----

detected at the site, and the chlorobenzene concentration was below the method detection limit. It was concluded that the contaminated plume had stabilized and that contaminant levels were within the guidelines set forth in the approved Work Plan. In January 1995, as a condition for "no further action status", a Deed Notice was recorded, that addressed conditions for excavated soil, groundwater and construction activities. In December 1996, The County notified Nady Systems that a case closure summary was being prepared for the site but that submittal of a modified Deed Notice was required. On September 23, 2003. The County confirmed the site is still active, pending the submittal of a revised Deed Notice that includes provisions for shallow groundwater and preparation of a Health & Safety Plan and Risk Assessment under certain conditions.

**Status:** REFER: OTHER AGENCY  
**A2 Program Type:** HISTORICAL  
**CalEnviroScreen Score:** 66-70%  
**Summary Link:** [http://www.envirostor.dtsc.ca.gov/public/profile\\_report?global\\_id=01270025](http://www.envirostor.dtsc.ca.gov/public/profile_report?global_id=01270025)

**Completed Activities**

**Title:** Discovery  
**Title Link:**  
**Area Name:**  
**Area Link:**  
**Sub Area:**  
**Sub Area Link:**  
**Document Type:** \* Discovery  
**Date Completed:** 9/13/1990  
**Comments:**

<a href="#">215</a>	6 of 6	S	0.44 / 2,321.17	18.32 / -14	<b>MIKE ROBERTS COLOR PRODUCTIONS 6707 BAY STREET EMERYVILLE CA 94608</b>	<b>SEMS ARCHIVE</b>
---------------------	--------	---	--------------------	----------------	---	---------------------

**Site ID:** 0903556 **FIPS Code:** 06001  
**EPA ID:** CAD009133190 **Cong District:** 08  
**Superfund Alt Agmt:** No **Region:** 09  
**Federal Facility:** No **County:** ALAMEDA  
**FF Docket:** N  
**NPL:** Not on the NPL  
**Non NPL Status:** NFRAP-Site does not qualify for the NPL based on existing information

**Action Information**

<b>Operable Units:</b> 00	<b>Start Actual:</b>	
<b>Action Code:</b> PA	<b>Finish Actual:</b> 09/30/1990	
<b>Action Name:</b> PA	<b>Qual:</b> L	
<b>SEQ:</b> 1	<b>Curr Action Lead:</b> EPA Perf	
<b>Operable Units:</b> 00	<b>Start Actual:</b>	
<b>Action Code:</b> VS	<b>Finish Actual:</b> 11/01/1992	
<b>Action Name:</b> ARCH SITE	<b>Qual:</b>	
<b>SEQ:</b> 1	<b>Curr Action Lead:</b> EPA Perf In-Hse	
<b>Operable Units:</b> 00	<b>Start Actual:</b> 02/12/1989	
<b>Action Code:</b> DS	<b>Finish Actual:</b> 02/12/1989	
<b>Action Name:</b> DISCVRY	<b>Qual:</b>	
<b>SEQ:</b> 1	<b>Curr Action Lead:</b> EPA Perf	
<b>Operable Units:</b> 00	<b>Start Actual:</b>	
<b>Action Code:</b> SI	<b>Finish Actual:</b> 11/01/1992	
<b>Action Name:</b> SI	<b>Qual:</b> N	
<b>SEQ:</b> 1	<b>Curr Action Lead:</b> EPA Perf	

<a href="#">216</a>	1 of 1	SE	0.44 / 2,328.73	36.34 / 4	<b>FABCO AUTOMOTIVE CORP 1249 67TH ST EMERYVILLE CA 94608</b>	<b>ALAMEDA LOP</b>
---------------------	--------	----	--------------------	--------------	---	--------------------

**Record ID:** RO0002521

Map Key	Number of Records	Direction	Distance (mi/ft)	Elev/Diff (ft)	Site	DB
---------	-------------------	-----------	------------------	----------------	------	----

**Alt Record ID:** SD0002521  
**Program:** SLIC  
**Release Type:** OTH  
**Site Contact:** CHAN, BARNEY  
**RP Identification Date:**  
**GIS Latitude:** 37.8492089337  
**GIS Longitude:** -122.289630124  
**Data Source:** Local Oversight Program Detailed Inventory; Local Oversight Program Inventory

**--Details--**

**Program Element:** 5502  
**Status:** 1,5C,7,9  
**Status Desc:** Leak confirmation,Pollution characterization,Remedial action underway,Case closed  
**Substance:** 12035  
**Org Name:** ALAMEDA COUNTY LOP  
**Description 1:** Remedial Action Underway  
**Description 2:** Not Applicable  
**Description 3:** Waste oil/Used oil  
**Description 4:** RP Identified & Solvent  
**Description 5:** Other Groundwater affected (uses other than drinking water)  
**Description 6:** Other type of release

**Program Element:** 5502  
**Status:** 1,5C,7,9  
**Status Desc:** Leak confirmation,Pollution characterization,Remedial action underway,Case closed  
**Substance:** 12035  
**Org Name:** ALAMEDA COUNTY LOP  
**Description 1:** Pollution Characterization  
**Description 2:** Not Applicable  
**Description 3:** Waste oil/Used oil  
**Description 4:** RP Identified & Solvent  
**Description 5:** Other Groundwater affected (uses other than drinking water)  
**Description 6:** Other type of release

**Program Element:** 5502  
**Status:** 1,5C,7,9  
**Status Desc:** Leak confirmation,Pollution characterization,Remedial action underway,Case closed  
**Substance:** 12035  
**Org Name:** ALAMEDA COUNTY LOP  
**Description 1:** Case Closed  
**Description 2:** Not Applicable  
**Description 3:** Waste oil/Used oil  
**Description 4:** RP Identified & Solvent  
**Description 5:** Other Groundwater affected (uses other than drinking water)  
**Description 6:** Other type of release

**Program Element:** 5502  
**Status:** 1,5C,7,9  
**Status Desc:** Leak confirmation,Pollution characterization,Remedial action underway,Case closed  
**Substance:** 12035  
**Org Name:** ALAMEDA COUNTY LOP  
**Description 1:** Leak Confirmation  
**Description 2:** Not Applicable  
**Description 3:** Waste oil/Used oil  
**Description 4:** RP Identified & Solvent  
**Description 5:** Other Groundwater affected (uses other than drinking water)  
**Description 6:** Other type of release

<a href="#">217</a>	1 of 1	N	0.44 / 2,337.71	37.81 / 6	ROBERT FORD 2115 8TH ST BERKELEY CA 94710	RCRA TSD
---------------------	--------	---	--------------------	--------------	---	----------

**EPA Handler ID:** CAC003007218  
**Gen Status Universe:** No Report  
**Contact Name:** ROBERT FORD  
**Contact Address:** 2115 8TH ST , , BERKELEY , CA, 94710 ,

Map Key	Number of Records	Direction	Distance (mi/ft)	Elev/Diff (ft)	Site	DB
---------	-------------------	-----------	------------------	----------------	------	----

**Contact Phone No and Ext:** 510-540-0993  
**Contact Email:** ELIZABETH.GARCIA@SYNERGYCOMPANIES.ORG  
**Contact Country:**  
**Land Type:**  
**County Name:** ALAMEDA  
**EPA Region:** 09  
**Receive Date:** 20190325

**Violation/Evaluation Summary**

**Note:** NO RECORDS: As of May 2020, there are no Compliance Monitoring and Enforcement (violation) records associated with this facility (EPA ID).

**Handler Summary**

**Importer Activity:** No  
**Mixed Waste Generator:** No  
**Transporter Activity:** No  
**Transfer Facility:** No  
**Onsite Burner Exemption:** No  
**Smelting, Melting and Refining:** No  
**Underground Injection Control:** No  
**Commercial TSD:** No  
**Used Oil Transporter:** No  
**Used Oil Transfer Facility:** No  
**Used Oil Processor:** No  
**Used Oil Refiner:** No  
**Used Oil Burner:** No  
**Used Oil Market Burner:** No  
**Used Oil Spec Marketer:** No

**Hazardous Waste Handler Details**

**Sequence No:** 1  
**Receive Date:** 20190325  
**Handler Name:** ROBERT FORD  
**Federal Waste Generator Code:** N  
**Generator Code Description:** Not a Generator, Verified  
**Source Type:** Implementer

**Owner/Operator Details**

<b>Owner/Operator Ind:</b> Current Operator	<b>Street No:</b>
<b>Type:</b> Other	<b>Street 1:</b> 2115 8TH ST
<b>Name:</b> ROBERT FORD	<b>Street 2:</b>
<b>Date Became Current:</b>	<b>City:</b> BERKELEY
<b>Date Ended Current:</b>	<b>State:</b> CA
<b>Phone:</b> 510-540-0993	<b>Country:</b>
<b>Source Type:</b> Implementer	<b>Zip Code:</b> 94710

<b>Owner/Operator Ind:</b> Current Owner	<b>Street No:</b>
<b>Type:</b> Other	<b>Street 1:</b> 2115 8TH ST
<b>Name:</b> ROBERT FORD	<b>Street 2:</b>
<b>Date Became Current:</b>	<b>City:</b> BERKELEY
<b>Date Ended Current:</b>	<b>State:</b> CA
<b>Phone:</b> 510-540-0993	<b>Country:</b>
<b>Source Type:</b> Implementer	<b>Zip Code:</b> 94710

<a href="#">218</a>	1 of 2	SSE	0.45 / 2,394.91	27.23 / -5	MCGRATH STEEL COMPANY 6655 HOLLIS STREET EMERYVILLE CA 94608	LUST
---------------------	--------	-----	--------------------	---------------	--	------

**Global ID:** T0600102099 **County:** ALAMEDA

Map Key	Number of Records	Direction	Distance (mi/ft)	Elev/Diff (ft)	Site	DB
<b>Status:</b>	OPEN - ASSESSMENT & INTERIM REMEDIAL ACTION			<b>Latitude:</b>	37.8486884851205	
<b>Status Date:</b>	5/2/2012			<b>Longitude:</b>	-122.292600274086	
<b>Case Type:</b>	LUST CLEANUP SITE					
<b>Date Source:</b>	LUST Cleanup Sites from GeoTracker Search; LUST Cleanup Sites from GeoTracker Cleanup Sites Data Download					

**LUST Cleanup Sites from GeoTracker Cleanup Sites Data Download - Facilities Detail**

<b>RB Case No:</b>	01-2283	<b>Potential COC:</b>	Benzene, Diesel, MTBE / TBA / Other Fuel Oxygenates, Gasoline
<b>Local Case No:</b>	RO0000063	<b>How Discovered:</b>	Tank Closure
<b>Begin Date:</b>	7/3/1996	<b>Stop Method:</b>	Close and Remove Tank
<b>Lead Agency:</b>	ALAMEDA COUNTY LOP	<b>Stop Description:</b>	
<b>Local Agency:</b>	ALAMEDA COUNTY LOP	<b>Case Worker:</b>	TF
<b>CUF Case:</b>	NO	<b>File Location:</b>	All Files are on GeoTracker or in the Local Agency Database
<b>Potential Media of Concern:</b>	Other Groundwater (uses other than drinking water), Soil		
<b>How Discovered Description:</b>			
<b>Calwater Watershed Name:</b>	Bay Bridges - Berkeley (203.30)		
<b>DWR GW Subbasin Name:</b>	Santa Clara Valley - East Bay Plain (2-009.04)		
<b>Disadvantaged Community:</b>			
<b>Site History:</b>			

Not all historic documents for the fuel leak case may be available on GeoTracker. A complete case file for this site is located on the Alameda County Environmental Health website at: <http://ehgis.acgov.org/dehpublic/dehpublic.jsp>. Two 2,000-gallon USTs (one diesel, one unleaded gasoline) were removed in July 1996; limited overexcavation was conducted about a week later. Seven Geoprobe soil bores were proposed to be installed in April 1998; however, three Geoprobe bores were actually installed in May 1998 due to deeper than expected groundwater and a gravel layer causing rig refusal. A pre-existing monitoring well (for the former Clear Print site, a now closed, non-fuel related site) has produced elevated concentrations of TPHg, benzene, and MTBE, suggestive of free-phase (the well was not destroyed and given for use by the McGrath site; all other Clear Print wells have been destroyed). In September 2005 an additional work plan was approved. In December 2005, seven Geoprobe bores were installed and soil and grab groundwater samples were collected. Between September 2011 and December 2013, up to 3 feet of Free Phase (FP) was present in well MW-3. As of February 2014 FP in well MW-3 has been diminished; however, wells have not been sampled since March 2014, and FP appears to return to the well with deeper groundwater levels than present in March 2014. In January 2013 soil bores B-15 to B-25 were installed, and subsequently wells AMW-1 to AMW-3 were installed in August 2013. The more recent work appears to have defined the northern lateral downgradient extent of the groundwater plume between Clear Print and the McGrath site; however, the apparent primary downgradient extent to the southwest and beneath adjacent property buildings, as based on the established groundwater flow direction, has not been defined. November 2014 and June 2015 indoor air sampling events have occurred at the two adjacent probable downgradient properties that appear to indicate slightly elevated indoor air BTEX vapor concentrations are present above RWQCB ESLs and above outdoor air background samples. This data indicates a potential vapor intrusion risk at and downgradient of the site. The generation of explosive levels of methane from the decomposition of petroleum is additionally of concern beneath the subject site building and adjacent downgradient buildings. Based on the depth to groundwater, there does not appear to be a bioattenuation zone beneath the sites. Interim Remedial Actions have been proposed and approved based on the potential for vapor intrusion at and downgradient of the site. An expansion of the interim system has been discussed and is likely to be proposed to address contamination at the downgradient edge of the property (December 2018).

**Regulatory Activity**

<b>Action Type:</b>	RESPONSE
<b>Date :</b>	1/24/2020
<b>Action:</b>	Monitoring Report - Semi-Annually
<b>Action Type:</b>	RESPONSE
<b>Date :</b>	10/31/2019
<b>Action:</b>	Other Report / Document
<b>Action Type:</b>	RESPONSE
<b>Date :</b>	10/18/2019
<b>Action:</b>	Corrective Action Plan / Remedial Action Plan
<b>Action Type:</b>	RESPONSE
<b>Date :</b>	10/11/2019
<b>Action:</b>	Other Report / Document
<b>Action Type:</b>	ENFORCEMENT
<b>Date :</b>	9/9/2019
<b>Action:</b>	Staff Letter
<b>Action Type:</b>	RESPONSE

<b>Map Key</b>	<b>Number of Records</b>	<b>Direction</b>	<b>Distance (mi/ft)</b>	<b>Elev/Diff (ft)</b>	<b>Site</b>	<b>DB</b>
<b>Date :</b>		9/2/2019				
<b>Action:</b>		Other Report / Document				
<b>Action Type:</b>		ENFORCEMENT				
<b>Date :</b>		8/28/2019				
<b>Action:</b>		Staff Letter				
<b>Action Type:</b>		RESPONSE				
<b>Date :</b>		8/26/2019				
<b>Action:</b>		Monitoring Report - Semi-Annually				
<b>Action Type:</b>		ENFORCEMENT				
<b>Date :</b>		8/19/2019				
<b>Action:</b>		Notice to Comply				
<b>Action Type:</b>		ENFORCEMENT				
<b>Date :</b>		4/30/2019				
<b>Action:</b>		Staff Letter				
<b>Action Type:</b>		RESPONSE				
<b>Date :</b>		4/15/2019				
<b>Action:</b>		Other Report / Document				
<b>Action Type:</b>		ENFORCEMENT				
<b>Date :</b>		4/12/2019				
<b>Action:</b>		Staff Letter				
<b>Action Type:</b>		ENFORCEMENT				
<b>Date :</b>		3/22/2019				
<b>Action:</b>		Staff Letter				
<b>Action Type:</b>		ENFORCEMENT				
<b>Date :</b>		3/15/2019				
<b>Action:</b>		Meeting				
<b>Action Type:</b>		RESPONSE				
<b>Date :</b>		3/1/2019				
<b>Action:</b>		Pilot Study/ Treatability Report				
<b>Action Type:</b>		ENFORCEMENT				
<b>Date :</b>		2/20/2019				
<b>Action:</b>		Email Correspondence				
<b>Action Type:</b>		RESPONSE				
<b>Date :</b>		2/1/2019				
<b>Action:</b>		Monitoring Report - Semi-Annually				
<b>Action Type:</b>		ENFORCEMENT				
<b>Date :</b>		1/28/2019				
<b>Action:</b>		Staff Letter				
<b>Action Type:</b>		ENFORCEMENT				
<b>Date :</b>		1/23/2019				
<b>Action:</b>		Staff Letter				
<b>Action Type:</b>		ENFORCEMENT				
<b>Date :</b>		1/22/2019				
<b>Action:</b>		Meeting				
<b>Action Type:</b>		RESPONSE				
<b>Date :</b>		1/22/2019				
<b>Action:</b>		Interim Remedial Action Plan				
<b>Action Type:</b>		ENFORCEMENT				
<b>Date :</b>		1/14/2019				
<b>Action:</b>		Staff Letter				
<b>Action Type:</b>		ENFORCEMENT				
<b>Date :</b>		1/2/2019				

<b>Map Key</b>	<b>Number of Records</b>	<b>Direction</b>	<b>Distance (mi/ft)</b>	<b>Elev/Diff (ft)</b>	<b>Site</b>	<b>DB</b>
<b>Action:</b>					Staff Letter	
<b>Action Type:</b>					ENFORCEMENT	
<b>Date :</b>					12/28/2018	
<b>Action:</b>					Staff Letter	
<b>Action Type:</b>					RESPONSE	
<b>Date :</b>					12/27/2018	
<b>Action:</b>					Other Workplan - Regulator Responded	
<b>Action Type:</b>					ENFORCEMENT	
<b>Date :</b>					12/17/2018	
<b>Action:</b>					Meeting	
<b>Action Type:</b>					ENFORCEMENT	
<b>Date :</b>					12/17/2018	
<b>Action:</b>					Staff Letter	
<b>Action Type:</b>					ENFORCEMENT	
<b>Date :</b>					12/13/2018	
<b>Action:</b>					Meeting	
<b>Action Type:</b>					RESPONSE	
<b>Date :</b>					11/16/2018	
<b>Action:</b>					Conceptual Site Model	
<b>Action Type:</b>					ENFORCEMENT	
<b>Date :</b>					11/8/2018	
<b>Action:</b>					Staff Letter	
<b>Action Type:</b>					RESPONSE	
<b>Date :</b>					11/2/2018	
<b>Action:</b>					Site Assessment Report	
<b>Action Type:</b>					ENFORCEMENT	
<b>Date :</b>					10/31/2018	
<b>Action:</b>					Staff Letter	
<b>Action Type:</b>					RESPONSE	
<b>Date :</b>					9/21/2018	
<b>Action:</b>					Interim Remedial Action Plan - Regulator Responded	
<b>Action Type:</b>					RESPONSE	
<b>Date :</b>					8/31/2018	
<b>Action:</b>					Electronic Reporting Submittal Due	
<b>Action Type:</b>					ENFORCEMENT	
<b>Date :</b>					8/31/2018	
<b>Action:</b>					Staff Letter	
<b>Action Type:</b>					ENFORCEMENT	
<b>Date :</b>					7/31/2018	
<b>Action:</b>					Staff Letter	
<b>Action Type:</b>					RESPONSE	
<b>Date :</b>					7/23/2018	
<b>Action:</b>					Well Installation Workplan - Regulator Responded	
<b>Action Type:</b>					ENFORCEMENT	
<b>Date :</b>					7/18/2018	
<b>Action:</b>					Meeting	
<b>Action Type:</b>					RESPONSE	
<b>Date :</b>					7/13/2018	
<b>Action:</b>					Interim Remedial Action Plan - Regulator Responded	
<b>Action Type:</b>					RESPONSE	
<b>Date :</b>					7/13/2018	
<b>Action:</b>					Site Assessment Report	

<i>Map Key</i>	<i>Number of Records</i>	<i>Direction</i>	<i>Distance (mi/ft)</i>	<i>Elev/Diff (ft)</i>	<i>Site</i>	<i>DB</i>
<b>Action Type:</b>		RESPONSE				
<b>Date :</b>		7/13/2018				
<b>Action:</b>		Monitoring Report - Semi-Annually				
<b>Action Type:</b>		ENFORCEMENT				
<b>Date :</b>		5/8/2018				
<b>Action:</b>		Notice of Responsibility				
<b>Action Type:</b>		ENFORCEMENT				
<b>Date :</b>		5/7/2018				
<b>Action:</b>		Staff Letter				
<b>Action Type:</b>		RESPONSE				
<b>Date :</b>		3/12/2018				
<b>Action:</b>		Site Investigation Workplan - Regulator Responded				
<b>Action Type:</b>		RESPONSE				
<b>Date :</b>		9/22/2017				
<b>Action:</b>		Monitoring Report - Semi-Annually				
<b>Action Type:</b>		RESPONSE				
<b>Date :</b>		7/14/2017				
<b>Action:</b>		Soil and Water Investigation Workplan				
<b>Action Type:</b>		ENFORCEMENT				
<b>Date :</b>		5/11/2017				
<b>Action:</b>		Staff Letter				
<b>Action Type:</b>		RESPONSE				
<b>Date :</b>		4/28/2017				
<b>Action:</b>		Monitoring Report - Semi-Annually				
<b>Action Type:</b>		RESPONSE				
<b>Date :</b>		12/5/2016				
<b>Action:</b>		Soil Vapor Intrusion Investigation Workplan				
<b>Action Type:</b>		RESPONSE				
<b>Date :</b>		11/4/2016				
<b>Action:</b>		Monitoring Report - Semi-Annually				
<b>Action Type:</b>		ENFORCEMENT				
<b>Date :</b>		9/30/2016				
<b>Action:</b>		Staff Letter - #20160930				
<b>Action Type:</b>		RESPONSE				
<b>Date :</b>		5/20/2016				
<b>Action:</b>		Monitoring Report - Semi-Annually				
<b>Action Type:</b>		RESPONSE				
<b>Date :</b>		5/9/2016				
<b>Action:</b>		Site Assessment Report				
<b>Action Type:</b>		ENFORCEMENT				
<b>Date :</b>		3/7/2016				
<b>Action:</b>		Staff Letter - #20160307				
<b>Action Type:</b>		RESPONSE				
<b>Date :</b>		2/29/2016				
<b>Action:</b>		Site Assessment Report				
<b>Action Type:</b>		RESPONSE				
<b>Date :</b>		2/2/2016				
<b>Action:</b>		Soil and Water Investigation Workplan - Addendum - Regulator Responded				
<b>Action Type:</b>		ENFORCEMENT				
<b>Date :</b>		12/15/2015				
<b>Action:</b>		Staff Letter - #20151215				

<b>Map Key</b>	<b>Number of Records</b>	<b>Direction</b>	<b>Distance (mi/ft)</b>	<b>Elev/Diff (ft)</b>	<b>Site</b>	<b>DB</b>
<b>Action Type:</b>		RESPONSE				
<b>Date :</b>		9/30/2015				
<b>Action:</b>		Soil and Water Investigation Workplan - Regulator Responded				
<b>Action Type:</b>		RESPONSE				
<b>Date :</b>		9/25/2015				
<b>Action:</b>		Monitoring Report - Semi-Annually				
<b>Action Type:</b>		RESPONSE				
<b>Date :</b>		7/31/2015				
<b>Action:</b>		Email Correspondence				
<b>Action Type:</b>		ENFORCEMENT				
<b>Date :</b>		7/16/2015				
<b>Action:</b>		Notice of Violation - #20150716				
<b>Action Type:</b>		RESPONSE				
<b>Date :</b>		6/30/2015				
<b>Action:</b>		Soil and Water Investigation Workplan - Regulator Responded				
<b>Action Type:</b>		RESPONSE				
<b>Date :</b>		4/24/2015				
<b>Action:</b>		Monitoring Report - Semi-Annually				
<b>Action Type:</b>		ENFORCEMENT				
<b>Date :</b>		4/23/2015				
<b>Action:</b>		Notice to Comply - #20150423				
<b>Action Type:</b>		RESPONSE				
<b>Date :</b>		12/5/2014				
<b>Action:</b>		Soil and Water Investigation Workplan				
<b>Action Type:</b>		RESPONSE				
<b>Date :</b>		11/21/2014				
<b>Action:</b>		Monitoring Report - Quarterly				
<b>Action Type:</b>		ENFORCEMENT				
<b>Date :</b>		9/15/2014				
<b>Action:</b>		Staff Letter - #20140915				
<b>Action Type:</b>		RESPONSE				
<b>Date :</b>		8/29/2014				
<b>Action:</b>		Soil Vapor Intrusion Investigation Report - Regulator Responded				
<b>Action Type:</b>		RESPONSE				
<b>Date :</b>		8/1/2014				
<b>Action:</b>		Monitoring Report - Quarterly				
<b>Action Type:</b>		RESPONSE				
<b>Date :</b>		7/11/2014				
<b>Action:</b>		Soil and Water Investigation Workplan - Addendum - Regulator Responded				
<b>Action Type:</b>		ENFORCEMENT				
<b>Date :</b>		6/20/2014				
<b>Action:</b>		Staff Letter - #20140620				
<b>Action Type:</b>		ENFORCEMENT				
<b>Date :</b>		6/4/2014				
<b>Action:</b>		Staff Letter - #20140604				
<b>Action Type:</b>		RESPONSE				
<b>Date :</b>		4/25/2014				
<b>Action:</b>		Monitoring Report - Quarterly				
<b>Action Type:</b>		RESPONSE				
<b>Date :</b>		1/24/2014				
<b>Action:</b>		Monitoring Report - Quarterly				
<b>Action Type:</b>		RESPONSE				



<b>Map Key</b>	<b>Number of Records</b>	<b>Direction</b>	<b>Distance (mi/ft)</b>	<b>Elev/Diff (ft)</b>	<b>Site</b>	<b>DB</b>
<b>Date :</b>			1/10/2014			
<b>Action:</b>			Soil and Water Investigation Workplan - Regulator Responded			
<b>Action Type:</b>			ENFORCEMENT			
<b>Date :</b>			11/8/2013			
<b>Action:</b>			Staff Letter - #20131108			
<b>Action Type:</b>			RESPONSE			
<b>Date :</b>			8/30/2013			
<b>Action:</b>			Soil and Water Investigation Report - Regulator Responded			
<b>Action Type:</b>			RESPONSE			
<b>Date :</b>			5/24/2013			
<b>Action:</b>			Monitoring Report - Quarterly			
<b>Action Type:</b>			ENFORCEMENT			
<b>Date :</b>			3/14/2013			
<b>Action:</b>			Staff Letter - #20130314			
<b>Action Type:</b>			RESPONSE			
<b>Date :</b>			2/22/2013			
<b>Action:</b>			Other Report / Document - Regulator Responded			
<b>Action Type:</b>			RESPONSE			
<b>Date :</b>			1/11/2013			
<b>Action:</b>			Monitoring Report - Quarterly			
<b>Action Type:</b>			ENFORCEMENT			
<b>Date :</b>			11/8/2012			
<b>Action:</b>			Staff Letter - #20121108			
<b>Action Type:</b>			RESPONSE			
<b>Date :</b>			9/21/2012			
<b>Action:</b>			Monitoring Report - Semi-Annually			
<b>Action Type:</b>			RESPONSE			
<b>Date :</b>			6/15/2012			
<b>Action:</b>			Soil and Water Investigation Workplan - Addendum - Regulator Responded			
<b>Action Type:</b>			ENFORCEMENT			
<b>Date :</b>			5/10/2012			
<b>Action:</b>			Notice of Responsibility - #20120510			
<b>Action Type:</b>			ENFORCEMENT			
<b>Date :</b>			5/2/2012			
<b>Action:</b>			Staff Letter - #20120502			
<b>Action Type:</b>			RESPONSE			
<b>Date :</b>			10/15/2011			
<b>Action:</b>			Soil and Water Investigation Workplan			
<b>Action Type:</b>			ENFORCEMENT			
<b>Date :</b>			12/6/2010			
<b>Action:</b>			Staff Letter - #20101206			
<b>Action Type:</b>			ENFORCEMENT			
<b>Date :</b>			11/19/2010			
<b>Action:</b>			Staff Letter - #20101119			
<b>Action Type:</b>			ENFORCEMENT			
<b>Date :</b>			7/24/2009			
<b>Action:</b>			Staff Letter - #20090724			
<b>Action Type:</b>			Other			
<b>Date :</b>			7/3/1996			
<b>Action:</b>			Leak Reported			
<b>Action Type:</b>			Other			
<b>Date :</b>			7/3/1996			

Map Key	Number of Records	Direction	Distance (mi/ft)	Elev/Diff (ft)	Site	DB
<b>Action:</b>		Leak Stopped				
<b>Action Type:</b>		Other				
<b>Date :</b>		7/3/1996				
<b>Action:</b>		Leak Discovery				

#### Regulatory Contacts

**Contact Type:** Local Agency Caseworker  
**Contact Name:** TAMAMI FRENCH  
**City:** ALAMEDA  
**Organization Name:** ALAMEDA COUNTY LOP  
**Address:** 1131 Harbor Bay Pkwy  
**Email:** tamami.french@acgov.org  
**Phone No:** 5106391370

**Contact Type:** Regional Board Caseworker  
**Contact Name:** Regional Water Board  
**City:** OAKLAND  
**Organization Name:** SAN FRANCISCO BAY RWQCB (REGION 2)  
**Address:** 1515 CLAY ST SUITE 1400  
**Email:**  
**Phone No:**

#### Status History

**Status:** Open - Assessment & Interim Remedial Action  
**Status Date:** 5/2/2012

**Status:** Open - Site Assessment  
**Status Date:** 9/16/1999

**Status:** Open - Case Begin Date  
**Status Date:** 7/3/1996

#### LUST Sites from GeoTracker Search - Regulatory Profile (as of Feb 24, 2020)

**Site Facility Name:** MCGRATH STEEL COMPANY  
**Potential COC:** BENZENE, DIESEL, GASOLINE, MTBE / TBA / OTHER FUEL OXYGENATES

**Site Facility Type:** LUST CLEANUP SITE  
**Cleanup Status:** OPEN - ASSESSMENT & INTERIM REMEDIAL ACTION  
**Facility Type:**  
**Composting Method:**

**Project Status:**  
**WDR Place Type:**  
**WDR File:**  
**WDR Order:**  
**CUF Priority Assig:**  
**CUF Amount Paid:**  
**Address:** 6655 HOLLIS STREET  
**City:** EMERYVILLE  
**Zip:** 94608  
**County:** ALAMEDA  
**CUF Claim:**

**File Location:** ALL FILES ARE ON GEOTRACKER OR IN THE LOCAL AGENCY DATABASE  
**Designated Beneficial Use:** MUN, AGR, IND, PROC

**Project Oversight Agencies:**  
**Report Link:** [https://geotracker.waterboards.ca.gov/profile\\_report?global\\_id=T0600102099](https://geotracker.waterboards.ca.gov/profile_report?global_id=T0600102099)  
**Cleanup Status Detail:** OPEN - ASSESSMENT & INTERIM REMEDIAL ACTION AS OF 5/2/2012  
**Cleanup History Link:** [https://geotracker.waterboards.ca.gov/profile\\_report\\_include?global\\_id=T0600102099&tabname=regulatoryhistory](https://geotracker.waterboards.ca.gov/profile_report_include?global_id=T0600102099&tabname=regulatoryhistory)  
**Potential Media of Concern:** OTHER GROUNDWATER (USES OTHER THAN DRINKING WATER), SOIL

**User Defined Beneficial Use:**  
**DWR GW Sub Basin:** Santa Clara Valley - East Bay Plain (2-009.04)  
**Calwater Watershed Name:** Bay Bridges - Berkeley (203.30)  
**Post Closure Site Management:**  
**Future Land Use:**  
**Cleanup Oversight Agencies:** ALAMEDA COUNTY LOP (LEAD) - CASE #: RO0000063  
CASEWORKER: TAMAMI FRENCH  
SAN FRANCISCO BAY RWQCB (REGION 2) - CASE #: 01-2283  
CASEWORKER: Regional Water Board  
**Gndwater Monitoring Freque:** # OF WELLS MONITORED - SEMI-ANNUALLY : 1  
**Designated Beneficial Use Desc:** Municipal and Domestic Supply, Agricultural Supply, Industrial Service Supply, Industrial Process Supply  
**Site History:**

Not all historic documents for the fuel leak case may be available on GeoTracker. A complete case file for this site is located on the Alameda County Environmental Health website at: <http://ehgis.acgov.org/dehpublic/dehpublic.jsp>.

<b>Map Key</b>	<b>Number of Records</b>	<b>Direction</b>	<b>Distance (mi/ft)</b>	<b>Elev/Diff (ft)</b>	<b>Site</b>	<b>DB</b>
----------------	--------------------------	------------------	-------------------------	-----------------------	-------------	-----------

Two 2,000-gallon USTs (one diesel, one unleaded gasoline) were removed in July 1996; limited overexcavation was conducted about a week later. Seven Geoprobe soil bores were proposed to be installed in April 1998; however, three Geoprobe bores were actually installed in May 1998 due to deeper than expected groundwater and a gravel layer causing rig refusal. A pre-existing monitoring well (for the former Clear Print site, a now closed, non-fuel related site) has produced elevated concentrations of TPHg, benzene, and MTBE, suggestive of free-phase (the well was not destroyed and given for use by the McGrath site; all other Clear Print wells have been destroyed). In September 2005 an additional work plan was approved. In December 2005, seven Geoprobe bores were installed and soil and grab groundwater samples were collected. Between September 2011 and December 2013, up to 3 feet of Free Phase (FP) was present in well MW-3. As of February 2014 FP in well MW-3 has been diminished; however, wells have not been sample since March 2014, and FP appears to return to the well with deeper groundwater levels than present in March 2014. In January 2013 soil bores B-15 to B-25 were installed, and subsequently wells AMW-1 to AMW-3 were installed in August 2013. The more recent work appears to have defined the northern lateral downgradient extent of the groundwater plume between Clear Print and the McGrath site; however, the apparent primary downgradient extent to the southwest and beneath adjacent property buildings, as based on the established groundwater flow direction, has not been defined.

November 2014 and June 2015 indoor air sampling events have occurred at the two adjacent probable downgradient properties that appear to indicate slightly elevated indoor air BTEX vapor concentrations are present above RWQCB ESLs and above outdoor air background samples. This data indicates a potential vapor intrusion risk at and downgradient of the site. The generation of explosive levels of methane from the decomposition of petroleum is additionally of concern beneath the subject site building and adjacent downgradient buildings. Based on the depth to groundwater, there does not appear to be a bioattenuation zone beneath the sites. Interim Remedial Actions have been proposed and approved based on the potential for vapor intrusion at and downgradient of the site. An expansion of the interim system has been discussed and is likely to be proposed to address contamination at the downgradient edge of the property (December 2018).

**LUST Sites from GeoTracker Search - Cleanup Status History (as of Feb 24, 2020)**

**Status:** Open - Assessment & Interim Remedial Action  
**Date :** 5/2/2012

**Status:** Open - Site Assessment  
**Date :** 9/16/1999

**Status:** Open - Case Begin Date  
**Date :** 7/3/1996

**LUST Sites from GeoTracker Search - Regulatory Activities (as of Feb 24, 2020)**

**Action Type:** Response Requested - Other  
**Action Date:** \*10/31/2019  
**Received Issue Date:** 10/31/2019  
**Action:** Other Report / Document  
**Doc Link:** [https://geotracker.waterboards.ca.gov/view\\_documents\\_all?global\\_id=T0600102099&doc\\_id=5991685](https://geotracker.waterboards.ca.gov/view_documents_all?global_id=T0600102099&doc_id=5991685)  
**Title Description Comments:**

SGMP Implementation Report

**Action Type:** Response Requested - Other  
**Action Date:** \*10/11/2019  
**Received Issue Date:** 10/11/2019  
**Action:** Other Report / Document  
**Doc Link:** [https://geotracker.waterboards.ca.gov/view\\_documents\\_all?global\\_id=T0600102099&doc\\_id=5980820](https://geotracker.waterboards.ca.gov/view_documents_all?global_id=T0600102099&doc_id=5980820)  
**Title Description Comments:**

Vapor Mitigation Engineering Controls

**Action Type:** Other Regulatory Actions  
**Action Date:** 9/9/2019  
**Received Issue Date:** 9/9/2019  
**Action:** Staff Letter  
**Doc Link:** [https://geotracker.waterboards.ca.gov/view\\_documents?global\\_id=T0600102099&enforcement\\_id=6414239&temptable=ENFORCEMENT](https://geotracker.waterboards.ca.gov/view_documents?global_id=T0600102099&enforcement_id=6414239&temptable=ENFORCEMENT)  
**Title Description Comments:**

Extension Approval

**Action Type:** Response Requested - Other  
**Action Date:** \*9/2/2019

<b>Map Key</b>	<b>Number of Records</b>	<b>Direction</b>	<b>Distance (mi/ft)</b>	<b>Elev/Diff (ft)</b>	<b>Site</b>	<b>DB</b>
<b>Received Issue Date:</b>		8/28/2019				
<b>Action:</b>		Other Report / Document				
<b>Doc Link:</b>		https://geotracker.waterboards.ca.gov/view_documents_all?global_id=T0600102099&doc_id=5980819				
<b>Title Description Comments:</b>		Project Schedule				
<b>Action Type:</b>		Other Regulatory Actions				
<b>Action Date:</b>		8/28/2019				
<b>Received Issue Date:</b>		8/28/2019				
<b>Action:</b>		Staff Letter				
<b>Doc Link:</b>		https://geotracker.waterboards.ca.gov/view_documents?global_id=T0600102099&enforcement_id=6413385&temptable=ENFORCEMENT				
<b>Title Description Comments:</b>		Extension Approval				
<b>Action Type:</b>		Response Requested - Reports				
<b>Action Date:</b>		*8/26/2019				
<b>Received Issue Date:</b>		2/15/2019				
<b>Action:</b>		Monitoring Report - Semi-Annually				
<b>Doc Link:</b>		https://geotracker.waterboards.ca.gov/view_documents_all?global_id=T0600102099&doc_id=5991682				
<b>Title Description Comments:</b>						
<b>Action Type:</b>		Enforcement/Orders				
<b>Action Date:</b>		8/19/2019				
<b>Received Issue Date:</b>		8/19/2019				
<b>Action:</b>		Notice to Comply				
<b>Doc Link:</b>		https://geotracker.waterboards.ca.gov/view_documents?global_id=T0600102099&enforcement_id=6412443&temptable=ENFORCEMENT				
<b>Title Description Comments:</b>		Notice to Comply				
<b>Action Type:</b>		Other Regulatory Actions				
<b>Action Date:</b>		4/30/2019				
<b>Received Issue Date:</b>		4/30/2019				
<b>Action:</b>		Staff Letter				
<b>Doc Link:</b>		https://geotracker.waterboards.ca.gov/view_documents?global_id=T0600102099&enforcement_id=6400633&temptable=ENFORCEMENT				
<b>Title Description Comments:</b>		Construction Soil and Groundwater Management Plan Approval				
<b>Action Type:</b>		Response Requested - Other				
<b>Action Date:</b>		*4/15/2019				
<b>Received Issue Date:</b>		4/16/2019				
<b>Action:</b>		Other Report / Document				
<b>Doc Link:</b>		https://geotracker.waterboards.ca.gov/view_documents_all?global_id=T0600102099&doc_id=5980821				
<b>Title Description Comments:</b>		Soil and Groundwater Management Plan				
<b>Action Type:</b>		Other Regulatory Actions				
<b>Action Date:</b>		4/12/2019				
<b>Received Issue Date:</b>		4/12/2019				
<b>Action:</b>		Staff Letter				
<b>Doc Link:</b>		https://geotracker.waterboards.ca.gov/view_documents?global_id=T0600102099&enforcement_id=6399155&temptable=ENFORCEMENT				
<b>Title Description Comments:</b>		Request for SGMP Implementation Documentation				
<b>Action Type:</b>		Other Regulatory Actions				

<b>Map Key</b>	<b>Number of Records</b>	<b>Direction</b>	<b>Distance (mi/ft)</b>	<b>Elev/Diff (ft)</b>	<b>Site</b>	<b>DB</b>
<b>Action Date:</b>		3/22/2019				
<b>Received Issue Date:</b>		3/22/2019				
<b>Action:</b>		Staff Letter				
<b>Doc Link:</b>		<a href="https://geotracker.waterboards.ca.gov/view_documents?global_id=T0600102099&amp;enforcement_id=6396859&amp;temptable=ENFORCEMENT">https://geotracker.waterboards.ca.gov/view_documents?global_id=T0600102099&amp;enforcement_id=6396859&amp;temptable=ENFORCEMENT</a>				
<b>Title Description Comments:</b>		Extension Approval				
<b>Action Type:</b>		Other Regulatory Actions				
<b>Action Date:</b>		3/15/2019				
<b>Received Issue Date:</b>		3/15/2019				
<b>Action:</b>		Meeting				
<b>Doc Link:</b>		<a href="https://geotracker.waterboards.ca.gov/view_documents?global_id=T0600102099&amp;enforcement_id=6388316&amp;temptable=ENFORCEMENT">https://geotracker.waterboards.ca.gov/view_documents?global_id=T0600102099&amp;enforcement_id=6388316&amp;temptable=ENFORCEMENT</a>				
<b>Title Description Comments:</b>		MEETING				
<b>Action Type:</b>		Response Requested - Reports				
<b>Action Date:</b>		3/1/2019				
<b>Received Issue Date:</b>		3/14/2019				
<b>Action:</b>		Pilot Study/ Treatability Report				
<b>Doc Link:</b>		<a href="https://geotracker.waterboards.ca.gov/view_documents_all?global_id=T0600102099&amp;doc_id=5974013">https://geotracker.waterboards.ca.gov/view_documents_all?global_id=T0600102099&amp;doc_id=5974013</a>				
<b>Title Description Comments:</b>		Interim Remediation Results				
<b>Action Type:</b>		Other Regulatory Actions				
<b>Action Date:</b>		2/20/2019				
<b>Received Issue Date:</b>		2/20/2019				
<b>Action:</b>		Email Correspondence				
<b>Doc Link:</b>		<a href="https://geotracker.waterboards.ca.gov/view_documents?global_id=T0600102099&amp;enforcement_id=6385730&amp;temptable=ENFORCEMENT">https://geotracker.waterboards.ca.gov/view_documents?global_id=T0600102099&amp;enforcement_id=6385730&amp;temptable=ENFORCEMENT</a>				
<b>Title Description Comments:</b>		Extension Approval				
<b>Action Type:</b>		Response Requested - Reports				
<b>Action Date:</b>		2/1/2019				
<b>Received Issue Date:</b>		2/15/2019				
<b>Action:</b>		Monitoring Report - Semi-Annually				
<b>Doc Link:</b>		<a href="https://geotracker.waterboards.ca.gov/view_documents_all?global_id=T0600102099&amp;doc_id=5963851">https://geotracker.waterboards.ca.gov/view_documents_all?global_id=T0600102099&amp;doc_id=5963851</a>				
<b>Title Description Comments:</b>						
<b>Action Type:</b>		Other Regulatory Actions				
<b>Action Date:</b>		1/28/2019				
<b>Received Issue Date:</b>		1/28/2019				
<b>Action:</b>		Staff Letter				
<b>Doc Link:</b>		<a href="https://geotracker.waterboards.ca.gov/view_documents?global_id=T0600102099&amp;enforcement_id=6383653&amp;temptable=ENFORCEMENT">https://geotracker.waterboards.ca.gov/view_documents?global_id=T0600102099&amp;enforcement_id=6383653&amp;temptable=ENFORCEMENT</a>				
<b>Title Description Comments:</b>		Conditional Approval of Pilot Test Expansion				
<b>Action Type:</b>		Other Regulatory Actions				
<b>Action Date:</b>		1/23/2019				
<b>Received Issue Date:</b>		1/23/2019				
<b>Action:</b>		Staff Letter				
<b>Doc Link:</b>		<a href="https://geotracker.waterboards.ca.gov/view_documents?global_id=T0600102099&amp;enforcement_id=6383087&amp;temptable=ENFORCEMENT">https://geotracker.waterboards.ca.gov/view_documents?global_id=T0600102099&amp;enforcement_id=6383087&amp;temptable=ENFORCEMENT</a>				
<b>Title Description Comments:</b>		Extension Approval				

<b>Map Key</b>	<b>Number of Records</b>	<b>Direction</b>	<b>Distance (mi/ft)</b>	<b>Elev/Diff (ft)</b>	<b>Site</b>	<b>DB</b>
<b>Action Type:</b>		Other Regulatory Actions				
<b>Action Date:</b>		1/22/2019				
<b>Received Issue Date:</b>		1/22/2019				
<b>Action:</b>		Meeting				
<b>Doc Link:</b>		https://geotracker.waterboards.ca.gov/view_documents?global_id=T0600102099&enforcement_id=6382964&temptable=ENFORCEMENT				
<b>Title Description Comments:</b>		Meeting				
<b>Action Type:</b>		Response Requested - Workplans				
<b>Action Date:</b>		*1/22/2019				
<b>Received Issue Date:</b>		9/25/2018				
<b>Action:</b>		Interim Remedial Action Plan				
<b>Doc Link:</b>		https://geotracker.waterboards.ca.gov/view_documents_all?global_id=T0600102099&doc_id=5980818				
<b>Title Description Comments:</b>		Addendum to IRAP				
<b>Action Type:</b>		Other Regulatory Actions				
<b>Action Date:</b>		1/14/2019				
<b>Received Issue Date:</b>		1/14/2019				
<b>Action:</b>		Staff Letter				
<b>Doc Link:</b>		https://geotracker.waterboards.ca.gov/view_documents?global_id=T0600102099&enforcement_id=6381896&temptable=ENFORCEMENT				
<b>Title Description Comments:</b>		Extension Approval				
<b>Action Type:</b>		Other Regulatory Actions				
<b>Action Date:</b>		1/2/2019				
<b>Received Issue Date:</b>		1/2/2019				
<b>Action:</b>		Staff Letter				
<b>Doc Link:</b>		https://geotracker.waterboards.ca.gov/view_documents?global_id=T0600102099&enforcement_id=6380415&temptable=ENFORCEMENT				
<b>Title Description Comments:</b>		Extension Approval				
<b>Action Type:</b>		Other Regulatory Actions				
<b>Action Date:</b>		12/28/2018				
<b>Received Issue Date:</b>		12/28/2018				
<b>Action:</b>		Staff Letter				
<b>Doc Link:</b>		https://geotracker.waterboards.ca.gov/view_documents?global_id=T0600102099&enforcement_id=6380241&temptable=ENFORCEMENT				
<b>Title Description Comments:</b>		Conditional Work Plan Approval				
<b>Action Type:</b>		Response Requested - Workplans				
<b>Action Date:</b>		12/27/2018				
<b>Received Issue Date:</b>		12/27/2018				
<b>Action:</b>		Other Workplan - Regulator Responded				
<b>Doc Link:</b>		https://geotracker.waterboards.ca.gov/view_documents_all?global_id=T0600102099&doc_id=5981486				
<b>Title Description Comments:</b>		Work Plan for Cone Penetration Testing Investigation - See DIR_L_2018-12-28				
<b>Action Type:</b>		Other Regulatory Actions				
<b>Action Date:</b>		12/17/2018				
<b>Received Issue Date:</b>		12/17/2018				
<b>Action:</b>		Staff Letter				
<b>Doc Link:</b>		https://geotracker.waterboards.ca.gov/view_documents?global_id=T0600102099&enforcement_id=6379084&temptable=ENFORCEMENT				

Map Key	Number of Records	Direction	Distance (mi/ft)	Elev/Diff (ft)	Site	DB
---------	-------------------	-----------	------------------	----------------	------	----

**Title Description Comments:**

Path to Reoccupancy and Meeting Follow up

**Action Type:** Other Regulatory Actions  
**Action Date:** 12/17/2018  
**Received Issue Date:** 12/17/2018  
**Action:** Meeting  
**Doc Link:** [https://geotracker.waterboards.ca.gov/view\\_documents?global\\_id=T0600102099&enforcement\\_id=6378987&temptable=ENFORCEMENT](https://geotracker.waterboards.ca.gov/view_documents?global_id=T0600102099&enforcement_id=6378987&temptable=ENFORCEMENT)

**Title Description Comments:**

Meeting

**Action Type:** Other Regulatory Actions  
**Action Date:** 12/13/2018  
**Received Issue Date:** 12/13/2018  
**Action:** Meeting  
**Doc Link:** [https://geotracker.waterboards.ca.gov/view\\_documents?global\\_id=T0600102099&enforcement\\_id=6378830&temptable=ENFORCEMENT](https://geotracker.waterboards.ca.gov/view_documents?global_id=T0600102099&enforcement_id=6378830&temptable=ENFORCEMENT)

**Title Description Comments:**

Meeting

**Action Type:** Response Requested - Other  
**Action Date:** \*11/16/2018  
**Received Issue Date:** 11/26/2018  
**Action:** Conceptual Site Model  
**Doc Link:** [https://geotracker.waterboards.ca.gov/view\\_documents\\_all?global\\_id=T0600102099&doc\\_id=5978833](https://geotracker.waterboards.ca.gov/view_documents_all?global_id=T0600102099&doc_id=5978833)

**Title Description Comments:**

Split off from Site Investigation dated Nov 2, 2018 per RP request.

**Action Type:** Other Regulatory Actions  
**Action Date:** 11/8/2018  
**Received Issue Date:** 11/8/2018  
**Action:** Staff Letter  
**Doc Link:** [https://geotracker.waterboards.ca.gov/view\\_documents?global\\_id=T0600102099&enforcement\\_id=6375340&temptable=ENFORCEMENT](https://geotracker.waterboards.ca.gov/view_documents?global_id=T0600102099&enforcement_id=6375340&temptable=ENFORCEMENT)

**Title Description Comments:**

Extension Approval

**Action Type:** Response Requested - Reports  
**Action Date:** \*11/2/2018  
**Received Issue Date:** 11/2/2018  
**Action:** Site Assessment Report  
**Doc Link:** [https://geotracker.waterboards.ca.gov/view\\_documents\\_all?global\\_id=T0600102099&doc\\_id=5971218](https://geotracker.waterboards.ca.gov/view_documents_all?global_id=T0600102099&doc_id=5971218)

**Title Description Comments:**

**Action Type:** Other Regulatory Actions  
**Action Date:** 10/31/2018  
**Received Issue Date:** 10/31/2018  
**Action:** Staff Letter  
**Doc Link:** [https://geotracker.waterboards.ca.gov/view\\_documents?global\\_id=T0600102099&enforcement\\_id=6374197&temptable=ENFORCEMENT](https://geotracker.waterboards.ca.gov/view_documents?global_id=T0600102099&enforcement_id=6374197&temptable=ENFORCEMENT)

**Title Description Comments:**

Conditional Work Plan Approval

**Action Type:** Other Regulatory Actions  
**Action Date:** 10/31/2018  
**Received Issue Date:** 10/31/2018  
**Action:** Staff Letter

<b>Map Key</b>	<b>Number of Records</b>	<b>Direction</b>	<b>Distance (mi/ft)</b>	<b>Elev/Diff (ft)</b>	<b>Site</b>	<b>DB</b>
<b>Doc Link:</b>					https://geotracker.waterboards.ca.gov/view_documents?global_id=T0600102099&enforcement_id=6374198&temptable=ENFORCEMENT	
<b>Title Description Comments:</b>	Extension Approval					
<b>Action Type:</b>		Response Requested - Workplans				
<b>Action Date:</b>		9/21/2018				
<b>Received Issue Date:</b>		9/25/2018				
<b>Action:</b>		Interim Remedial Action Plan - Regulator Responded				
<b>Doc Link:</b>						
<b>Title Description Comments:</b>	Addendum (if required) - See DIR_L_2018-10-31					
<b>Action Type:</b>		Other Regulatory Actions				
<b>Action Date:</b>		8/31/2018				
<b>Received Issue Date:</b>		8/31/2018				
<b>Action:</b>		Staff Letter				
<b>Doc Link:</b>		https://geotracker.waterboards.ca.gov/view_documents?global_id=T0600102099&enforcement_id=6368486&temptable=ENFORCEMENT				
<b>Title Description Comments:</b>	Conditional IRAP Approval					
<b>Action Type:</b>		Response Requested - Other				
<b>Action Date:</b>		8/31/2018				
<b>Received Issue Date:</b>		8/21/2018				
<b>Action:</b>		Electronic Reporting Submittal Due				
<b>Doc Link:</b>						
<b>Title Description Comments:</b>	Geotracker Compliance					
<b>Action Type:</b>		Other Regulatory Actions				
<b>Action Date:</b>		7/31/2018				
<b>Received Issue Date:</b>		7/31/2018				
<b>Action:</b>		Staff Letter				
<b>Doc Link:</b>		https://geotracker.waterboards.ca.gov/view_documents?global_id=T0600102099&enforcement_id=6365309&temptable=ENFORCEMENT				
<b>Title Description Comments:</b>	Conditional Work Plan Approval					
<b>Action Type:</b>		Response Requested - Workplans				
<b>Action Date:</b>		7/23/2018				
<b>Received Issue Date:</b>		7/23/2018				
<b>Action:</b>		Well Installation Workplan - Regulator Responded				
<b>Doc Link:</b>		https://geotracker.waterboards.ca.gov/view_documents_all?global_id=T0600102099&doc_id=5971215				
<b>Title Description Comments:</b>	Work Plan for Temporary Well Installations - See DIR_L_2018-07-31					
<b>Action Type:</b>		Other Regulatory Actions				
<b>Action Date:</b>		7/18/2018				
<b>Received Issue Date:</b>		7/18/2018				
<b>Action:</b>		Meeting				
<b>Doc Link:</b>		https://geotracker.waterboards.ca.gov/view_documents?global_id=T0600102099&enforcement_id=6364275&temptable=ENFORCEMENT				
<b>Title Description Comments:</b>	Meeting					
<b>Action Type:</b>		Response Requested - Reports				



<b>Map Key</b>	<b>Number of Records</b>	<b>Direction</b>	<b>Distance (mi/ft)</b>	<b>Elev/Diff (ft)</b>	<b>Site</b>	<b>DB</b>
<b>Action Date:</b>			7/13/2018			
<b>Received Issue Date:</b>			7/18/2018			
<b>Action:</b>			Monitoring Report - Semi-Annually			
<b>Doc Link:</b>			https://geotracker.waterboards.ca.gov/view_documents_all?global_id=T0600102099&doc_id=5963850			
<b>Title Description Comments:</b>						
<b>Action Type:</b>			Response Requested - Reports			
<b>Action Date:</b>			7/13/2018			
<b>Received Issue Date:</b>			7/10/2018			
<b>Action:</b>			Site Assessment Report			
<b>Doc Link:</b>			https://geotracker.waterboards.ca.gov/view_documents_all?global_id=T0600102099&doc_id=5963849			
<b>Title Description Comments:</b>						
<b>Action Type:</b>			Response Requested - Workplans			
<b>Action Date:</b>			7/13/2018			
<b>Received Issue Date:</b>			6/25/2018			
<b>Action:</b>			Interim Remedial Action Plan - Regulator Responded			
<b>Doc Link:</b>			https://geotracker.waterboards.ca.gov/view_documents_all?global_id=T0600102099&doc_id=5963852			
<b>Title Description Comments:</b>						
- See revised DIR_L_2018-08-31						
<b>Action Type:</b>			Notices			
<b>Action Date:</b>			5/8/2018			
<b>Received Issue Date:</b>			5/8/2018			
<b>Action:</b>			Notice of Responsibility			
<b>Doc Link:</b>			https://geotracker.waterboards.ca.gov/view_documents?global_id=T0600102099&enforcement_id=6357306&temptable=ENFORCEMENT			
<b>Title Description Comments:</b>						
Notice of Responsibility						
<b>Action Type:</b>			Other Regulatory Actions			
<b>Action Date:</b>			5/7/2018			
<b>Received Issue Date:</b>			5/7/2018			
<b>Action:</b>			Staff Letter			
<b>Doc Link:</b>			https://geotracker.waterboards.ca.gov/view_documents?global_id=T0600102099&enforcement_id=6357116&temptable=ENFORCEMENT			
<b>Title Description Comments:</b>						
Conditional Work Plan Approval						
<b>Action Type:</b>			Response Requested - Workplans			
<b>Action Date:</b>			3/12/2018			
<b>Received Issue Date:</b>			3/12/2018			
<b>Action:</b>			Site Investigation Workplan - Regulator Responded			
<b>Doc Link:</b>			https://geotracker.waterboards.ca.gov/view_documents_all?global_id=T0600102099&doc_id=5963848			
<b>Title Description Comments:</b>						
Work Plan for Sub-slab Investigation - See DIR_L_2018-05-07						
<b>Action Type:</b>			Other Regulatory Actions			
<b>Action Date:</b>			5/11/2017			
<b>Received Issue Date:</b>			5/11/2017			
<b>Action:</b>			Staff Letter			
<b>Doc Link:</b>			https://geotracker.waterboards.ca.gov/view_documents?global_id=T0600102099&enforcement_id=6319630&temptable=ENFORCEMENT			
<b>Title Description Comments:</b>						
Work Plan Request						
<b>Action Type:</b>			Response Requested - Reports			
<b>Action Date:</b>			4/28/2017			
<b>Received Issue Date:</b>			3/17/2017			

<b>Map Key</b>	<b>Number of Records</b>	<b>Direction</b>	<b>Distance (mi/ft)</b>	<b>Elev/Diff (ft)</b>	<b>Site</b>	<b>DB</b>
<b>Action:</b>					Monitoring Report - Semi-Annually	
<b>Doc Link:</b>					<a href="https://geotracker.waterboards.ca.gov/view_documents_all?global_id=T0600102099&amp;doc_id=5901721">https://geotracker.waterboards.ca.gov/view_documents_all?global_id=T0600102099&amp;doc_id=5901721</a>	
<b>Title Description Comments:</b>						
<b>Action Type:</b>					Response Requested - Reports	
<b>Action Date:</b>					11/4/2016	
<b>Received Issue Date:</b>					9/30/2016	
<b>Action:</b>					Monitoring Report - Semi-Annually	
<b>Doc Link:</b>					<a href="https://geotracker.waterboards.ca.gov/view_documents_all?global_id=T0600102099&amp;doc_id=5870976">https://geotracker.waterboards.ca.gov/view_documents_all?global_id=T0600102099&amp;doc_id=5870976</a>	
<b>Title Description Comments:</b>						
<b>Action Type:</b>					Other Regulatory Actions	
<b>Action Date:</b>					9/30/2016	
<b>Received Issue Date:</b>					9/30/2016	
<b>Action:</b>					Staff Letter - #20160930	
<b>Doc Link:</b>					<a href="https://geotracker.waterboards.ca.gov/view_documents?global_id=T0600102099&amp;enforcement_id=6299876&amp;temptable=ENFORCEMENT">https://geotracker.waterboards.ca.gov/view_documents?global_id=T0600102099&amp;enforcement_id=6299876&amp;temptable=ENFORCEMENT</a>	
<b>Title Description Comments:</b>						
					Data Gap Work Plan and Interim Remedial Action Request	
<b>Action Type:</b>					Response Requested - Reports	
<b>Action Date:</b>					5/20/2016	
<b>Received Issue Date:</b>					9/30/2016	
<b>Action:</b>					Monitoring Report - Semi-Annually	
<b>Doc Link:</b>					<a href="https://geotracker.waterboards.ca.gov/view_documents_all?global_id=T0600102099&amp;doc_id=5870975">https://geotracker.waterboards.ca.gov/view_documents_all?global_id=T0600102099&amp;doc_id=5870975</a>	
<b>Title Description Comments:</b>						
<b>Action Type:</b>					Response Requested - Reports	
<b>Action Date:</b>					5/9/2016	
<b>Received Issue Date:</b>					8/22/2016	
<b>Action:</b>					Site Assessment Report	
<b>Doc Link:</b>					<a href="https://geotracker.waterboards.ca.gov/view_documents_all?global_id=T0600102099&amp;doc_id=5882693">https://geotracker.waterboards.ca.gov/view_documents_all?global_id=T0600102099&amp;doc_id=5882693</a>	
<b>Title Description Comments:</b>						
<b>Action Type:</b>					Other Regulatory Actions	
<b>Action Date:</b>					3/7/2016	
<b>Received Issue Date:</b>					3/7/2016	
<b>Action:</b>					Staff Letter - #20160307	
<b>Doc Link:</b>					<a href="https://geotracker.waterboards.ca.gov/view_documents?global_id=T0600102099&amp;enforcement_id=6278169&amp;temptable=ENFORCEMENT">https://geotracker.waterboards.ca.gov/view_documents?global_id=T0600102099&amp;enforcement_id=6278169&amp;temptable=ENFORCEMENT</a>	
<b>Title Description Comments:</b>						
					Work Plan Approval	
<b>Action Type:</b>					Response Requested - Reports	
<b>Action Date:</b>					2/29/2016	
<b>Received Issue Date:</b>					8/22/2016	
<b>Action:</b>					Site Assessment Report	
<b>Doc Link:</b>					<a href="https://geotracker.waterboards.ca.gov/view_documents_all?global_id=T0600102099&amp;doc_id=5870974">https://geotracker.waterboards.ca.gov/view_documents_all?global_id=T0600102099&amp;doc_id=5870974</a>	
<b>Title Description Comments:</b>						
					Including soil vapor	
<b>Action Type:</b>					Response Requested - Workplans	
<b>Action Date:</b>					2/2/2016	
<b>Received Issue Date:</b>					2/2/2016	
<b>Action:</b>					Soil and Water Investigation Workplan - Addendum - Regulator Responded	
<b>Doc Link:</b>					<a href="https://geotracker.waterboards.ca.gov/view_documents_all?global_id=T0600102099&amp;doc_id=5882692">https://geotracker.waterboards.ca.gov/view_documents_all?global_id=T0600102099&amp;doc_id=5882692</a>	
<b>Title Description Comments:</b>						
					Data Gap Investigation Workplan Addendum Letter - See DIR_L_2016-03-07	

<b>Map Key</b>	<b>Number of Records</b>	<b>Direction</b>	<b>Distance (mi/ft)</b>	<b>Elev/Diff (ft)</b>	<b>Site</b>	<b>DB</b>
<b>Action Type:</b>		Other Regulatory Actions				
<b>Action Date:</b>		12/15/2015				
<b>Received Issue Date:</b>		12/15/2015				
<b>Action:</b>		Staff Letter - #20151215				
<b>Doc Link:</b>		https://geotracker.waterboards.ca.gov/view_documents?global_id=T0600102099&enforcement_id=6270237&temptable=ENFORCEMENT				
<b>Title Description Comments:</b>						
Conditional Work Plan Approval						
<b>Action Type:</b>		Response Requested - Workplans				
<b>Action Date:</b>		*9/30/2015				
<b>Received Issue Date:</b>		11/3/2015				
<b>Action:</b>		Soil and Water Investigation Workplan - Regulator Responded				
<b>Doc Link:</b>		https://geotracker.waterboards.ca.gov/view_documents_all?global_id=T0600102099&doc_id=5848310				
<b>Title Description Comments:</b>						
Including vapor intrusion - See DIR_L_2015-12-15						
<b>Action Type:</b>		Response Requested - Reports				
<b>Action Date:</b>		9/25/2015				
<b>Received Issue Date:</b>		9/24/2015				
<b>Action:</b>		Monitoring Report - Semi-Annually				
<b>Doc Link:</b>		https://geotracker.waterboards.ca.gov/view_documents_all?global_id=T0600102099&doc_id=5848309				
<b>Title Description Comments:</b>						
<b>Action Type:</b>		Response Requested - Other				
<b>Action Date:</b>		7/31/2015				
<b>Received Issue Date:</b>		7/28/2015				
<b>Action:</b>		Email Correspondence				
<b>Doc Link:</b>						
<b>Title Description Comments:</b>						
Notification of Potential Meeting Dates						
<b>Action Type:</b>		Enforcement/Orders				
<b>Action Date:</b>		7/16/2015				
<b>Received Issue Date:</b>		7/16/2015				
<b>Action:</b>		Notice of Violation - #20150716				
<b>Doc Link:</b>		https://geotracker.waterboards.ca.gov/view_documents?global_id=T0600102099&enforcement_id=6252906&temptable=ENFORCEMENT				
<b>Title Description Comments:</b>						
Notice of Violation						
<b>Action Type:</b>		Response Requested - Workplans				
<b>Action Date:</b>		6/30/2015				
<b>Received Issue Date:</b>		11/3/2015				
<b>Action:</b>		Soil and Water Investigation Workplan				
<b>Doc Link:</b>		https://geotracker.waterboards.ca.gov/view_documents_all?global_id=T0600102099&doc_id=5838828				
<b>Title Description Comments:</b>						
Including Vapor Intrusion Evaluations						
<b>Action Type:</b>		Response Requested - Reports				
<b>Action Date:</b>		4/24/2015				
<b>Received Issue Date:</b>		9/24/2015				
<b>Action:</b>		Monitoring Report - Semi-Annually				
<b>Doc Link:</b>		https://geotracker.waterboards.ca.gov/view_documents_all?global_id=T0600102099&doc_id=5816845				
<b>Title Description Comments:</b>						
<b>Action Type:</b>		Enforcement/Orders				
<b>Action Date:</b>		4/23/2015				

<i>Map Key</i>	<i>Number of Records</i>	<i>Direction</i>	<i>Distance (mi/ft)</i>	<i>Elev/Diff (ft)</i>	<i>Site</i>	<i>DB</i>
<b>Received Issue Date:</b>		4/23/2015				
<b>Action:</b>		Notice to Comply - #20150423				
<b>Doc Link:</b>		https://geotracker.waterboards.ca.gov/view_documents?global_id=T0600102099&enforcement_id=6242662&temptable=ENFORCEMENT				
<b>Title Description Comments:</b>		Notice to Comply				
<b>Action Type:</b>		Response Requested - Workplans				
<b>Action Date:</b>		12/5/2014				
<b>Received Issue Date:</b>		3/18/2013				
<b>Action:</b>		Soil and Water Investigation Workplan				
<b>Doc Link:</b>		https://geotracker.waterboards.ca.gov/view_documents_all?global_id=T0600102099&doc_id=5816844				
<b>Title Description Comments:</b>						
<b>Action Type:</b>		Response Requested - Reports				
<b>Action Date:</b>		11/21/2014				
<b>Received Issue Date:</b>		7/31/2014				
<b>Action:</b>		Monitoring Report - Quarterly				
<b>Doc Link:</b>		https://geotracker.waterboards.ca.gov/view_documents_all?global_id=T0600102099&doc_id=5806747				
<b>Title Description Comments:</b>		Third Quarter 2014				
<b>Action Type:</b>		Other Regulatory Actions				
<b>Action Date:</b>		9/15/2014				
<b>Received Issue Date:</b>		9/15/2014				
<b>Action:</b>		Staff Letter - #20140915				
<b>Doc Link:</b>		https://geotracker.waterboards.ca.gov/view_documents?global_id=T0600102099&enforcement_id=6221467&temptable=ENFORCEMENT				
<b>Title Description Comments:</b>		Request for Data Gap Work Plan				
<b>Action Type:</b>		Response Requested - Reports				
<b>Action Date:</b>		8/29/2014				
<b>Received Issue Date:</b>		7/31/2014				
<b>Action:</b>		Soil Vapor Intrusion Investigation Report - Regulator Responded				
<b>Doc Link:</b>		https://geotracker.waterboards.ca.gov/view_documents_all?global_id=T0600102099&doc_id=5808065				
<b>Title Description Comments:</b>		Indoor Air Quality Monitoring - See DIR_L_2014-09-15				
<b>Action Type:</b>		Response Requested - Reports				
<b>Action Date:</b>		8/1/2014				
<b>Received Issue Date:</b>		7/31/2014				
<b>Action:</b>		Monitoring Report - Quarterly				
<b>Doc Link:</b>		https://geotracker.waterboards.ca.gov/view_documents_all?global_id=T0600102099&doc_id=5806746				
<b>Title Description Comments:</b>		Second Quarter 2014				
<b>Action Type:</b>		Response Requested - Workplans				
<b>Action Date:</b>		7/11/2014				
<b>Received Issue Date:</b>		6/18/2014				
<b>Action:</b>		Soil and Water Investigation Workplan - Addendum - Regulator Responded				
<b>Doc Link:</b>		https://geotracker.waterboards.ca.gov/view_documents_all?global_id=T0600102099&doc_id=5806745				
<b>Title Description Comments:</b>		- See Staff Letter (DIR_L_2014-06-20)				
<b>Action Type:</b>		Other Regulatory Actions				
<b>Action Date:</b>		6/20/2014				
<b>Received Issue Date:</b>		6/20/2014				

<b>Map Key</b>	<b>Number of Records</b>	<b>Direction</b>	<b>Distance (mi/ft)</b>	<b>Elev/Diff (ft)</b>	<b>Site</b>	<b>DB</b>
<b>Action:</b> <b>Doc Link:</b>					Staff Letter - #20140620 <a href="https://geotracker.waterboards.ca.gov/view_documents?global_id=T0600102099&amp;enforcement_id=6208779&amp;temptable=ENFORCEMENT">https://geotracker.waterboards.ca.gov/view_documents?global_id=T0600102099&amp;enforcement_id=6208779&amp;temptable=ENFORCEMENT</a>	
<b>Title Description Comments:</b>						
					Work Plan Addendum Approval	
<b>Action Type:</b> <b>Action Date:</b> <b>Received Issue Date:</b> <b>Action:</b> <b>Doc Link:</b>					Other Regulatory Actions 6/4/2014 6/4/2014 Staff Letter - #20140604 <a href="https://geotracker.waterboards.ca.gov/view_documents?global_id=T0600102099&amp;enforcement_id=6205710&amp;temptable=ENFORCEMENT">https://geotracker.waterboards.ca.gov/view_documents?global_id=T0600102099&amp;enforcement_id=6205710&amp;temptable=ENFORCEMENT</a>	
<b>Title Description Comments:</b>						
					Work Plan Addendum Request	
<b>Action Type:</b> <b>Action Date:</b> <b>Received Issue Date:</b> <b>Action:</b> <b>Doc Link:</b> <b>Title Description Comments:</b>					Response Requested - Reports 4/25/2014 4/29/2014 Monitoring Report - Quarterly <a href="https://geotracker.waterboards.ca.gov/view_documents_all?global_id=T0600102099&amp;doc_id=5789028">https://geotracker.waterboards.ca.gov/view_documents_all?global_id=T0600102099&amp;doc_id=5789028</a>	
<b>Action Type:</b> <b>Action Date:</b> <b>Received Issue Date:</b> <b>Action:</b> <b>Doc Link:</b> <b>Title Description Comments:</b>					Response Requested - Reports 1/24/2014 2/14/2014 Monitoring Report - Quarterly <a href="https://geotracker.waterboards.ca.gov/view_documents_all?global_id=T0600102099&amp;doc_id=5789027">https://geotracker.waterboards.ca.gov/view_documents_all?global_id=T0600102099&amp;doc_id=5789027</a>	
<b>Action Type:</b> <b>Action Date:</b> <b>Received Issue Date:</b> <b>Action:</b> <b>Doc Link:</b> <b>Title Description Comments:</b>					Response Requested - Workplans 1/10/2014 4/9/2014 Soil and Water Investigation Workplan - Regulator Responded <a href="https://geotracker.waterboards.ca.gov/view_documents_all?global_id=T0600102099&amp;doc_id=5789025">https://geotracker.waterboards.ca.gov/view_documents_all?global_id=T0600102099&amp;doc_id=5789025</a>	
					- SEE DIR_L_2014-06-04	
<b>Action Type:</b> <b>Action Date:</b> <b>Received Issue Date:</b> <b>Action:</b> <b>Doc Link:</b> <b>Title Description Comments:</b>					Other Regulatory Actions 11/8/2013 11/8/2013 Staff Letter - #20131108 <a href="https://geotracker.waterboards.ca.gov/view_documents?global_id=T0600102099&amp;enforcement_id=6182099&amp;temptable=ENFORCEMENT">https://geotracker.waterboards.ca.gov/view_documents?global_id=T0600102099&amp;enforcement_id=6182099&amp;temptable=ENFORCEMENT</a>	
					Request for Data Gap Investigation Work Plan	
<b>Action Type:</b> <b>Action Date:</b> <b>Received Issue Date:</b> <b>Action:</b> <b>Doc Link:</b> <b>Title Description Comments:</b>					Response Requested - Reports *8/30/2013 10/21/2013 Soil and Water Investigation Report - Regulator Responded <a href="https://geotracker.waterboards.ca.gov/view_documents_all?global_id=T0600102099&amp;doc_id=5764782">https://geotracker.waterboards.ca.gov/view_documents_all?global_id=T0600102099&amp;doc_id=5764782</a>	
<b>Action Type:</b> <b>Action Date:</b> <b>Received Issue Date:</b> <b>Action:</b> <b>Doc Link:</b> <b>Title Description Comments:</b>					Response Requested - Reports *5/24/2013 8/8/2013 Monitoring Report - Quarterly <a href="https://geotracker.waterboards.ca.gov/view_documents_all?global_id=T0600102099&amp;doc_id=5757091">https://geotracker.waterboards.ca.gov/view_documents_all?global_id=T0600102099&amp;doc_id=5757091</a>	

<b>Map Key</b>	<b>Number of Records</b>	<b>Direction</b>	<b>Distance (mi/ft)</b>	<b>Elev/Diff (ft)</b>	<b>Site</b>	<b>DB</b>
<b>Action Type:</b>		Other Regulatory Actions				
<b>Action Date:</b>		3/14/2013				
<b>Received Issue Date:</b>		3/14/2013				
<b>Action:</b>		Staff Letter - #20130314				
<b>Doc Link:</b>		https://geotracker.waterboards.ca.gov/view_documents?global_id=T0600102099&enforcement_id=6152058&temptable=ENFORCEMENT				
<b>Title Description Comments:</b>		Well Location Approval				
<b>Action Type:</b>		Response Requested - Other				
<b>Action Date:</b>		*2/22/2013				
<b>Received Issue Date:</b>		3/18/2013				
<b>Action:</b>		Other Report / Document - Regulator Responded				
<b>Doc Link:</b>		https://geotracker.waterboards.ca.gov/view_documents_all?global_id=T0600102099&doc_id=5757090				
<b>Title Description Comments:</b>		Data Packet Submittal and Work Plan Addendum				
<b>Action Type:</b>		Response Requested - Reports				
<b>Action Date:</b>		1/11/2013				
<b>Received Issue Date:</b>		2/8/2013				
<b>Action:</b>		Monitoring Report - Quarterly				
<b>Doc Link:</b>						
<b>Title Description Comments:</b>						
<b>Action Type:</b>		Other Regulatory Actions				
<b>Action Date:</b>		11/8/2012				
<b>Received Issue Date:</b>		11/8/2012				
<b>Action:</b>		Staff Letter - #20121108				
<b>Doc Link:</b>		https://geotracker.waterboards.ca.gov/view_documents?global_id=T0600102099&enforcement_id=6142385&temptable=ENFORCEMENT				
<b>Title Description Comments:</b>		Modified Work Plan Approval				
<b>Action Type:</b>		Response Requested - Reports				
<b>Action Date:</b>		9/21/2012				
<b>Received Issue Date:</b>		9/18/2012				
<b>Action:</b>		Monitoring Report - Semi-Annually				
<b>Doc Link:</b>		https://geotracker.waterboards.ca.gov/view_documents_all?global_id=T0600102099&doc_id=5757093				
<b>Title Description Comments:</b>						
<b>Action Type:</b>		Response Requested - Workplans				
<b>Action Date:</b>		6/15/2012				
<b>Received Issue Date:</b>		8/3/2012				
<b>Action:</b>		Soil and Water Investigation Workplan - Addendum - Regulator Responded				
<b>Doc Link:</b>		https://geotracker.waterboards.ca.gov/view_documents_all?global_id=T0600102099&doc_id=5736905				
<b>Title Description Comments:</b>						
<b>Action Type:</b>		Notices				
<b>Action Date:</b>		5/10/2012				
<b>Received Issue Date:</b>		5/10/2012				
<b>Action:</b>		Notice of Responsibility - #20120510				
<b>Doc Link:</b>		https://geotracker.waterboards.ca.gov/view_documents?global_id=T0600102099&enforcement_id=6121786&temptable=ENFORCEMENT				
<b>Title Description Comments:</b>						
<b>Action Type:</b>		Other Regulatory Actions				
<b>Action Date:</b>		5/2/2012				
<b>Received Issue Date:</b>		5/2/2012				
<b>Action:</b>		Staff Letter - #20120502				

<b>Map Key</b>	<b>Number of Records</b>	<b>Direction</b>	<b>Distance (mi/ft)</b>	<b>Elev/Diff (ft)</b>	<b>Site</b>	<b>DB</b>
<b>Doc Link:</b>					https://geotracker.waterboards.ca.gov/view_documents?global_id=T0600102099&enforcement_id=6121788&temptable=ENFORCEMENT	
<b>Title Description Comments:</b>					Work Plan Addendum Request	
<b>Action Type:</b>					Response Requested - Workplans	
<b>Action Date:</b>					*10/15/2011	
<b>Received Issue Date:</b>					12/1/2011	
<b>Action:</b>					Soil and Water Investigation Workplan	
<b>Doc Link:</b>						
<b>Title Description Comments:</b>						
<b>Action Type:</b>					Other Regulatory Actions	
<b>Action Date:</b>					12/6/2010	
<b>Received Issue Date:</b>					12/6/2010	
<b>Action:</b>					Staff Letter - #20101206	
<b>Doc Link:</b>					https://geotracker.waterboards.ca.gov/view_documents?global_id=T0600102099&enforcement_id=6142390&temptable=ENFORCEMENT	
<b>Title Description Comments:</b>					Updated Directive Letter	
<b>Action Type:</b>					Other Regulatory Actions	
<b>Action Date:</b>					11/19/2010	
<b>Received Issue Date:</b>					11/19/2010	
<b>Action:</b>					Staff Letter - #20101119	
<b>Doc Link:</b>					https://geotracker.waterboards.ca.gov/view_documents?global_id=T0600102099&enforcement_id=6070365&temptable=ENFORCEMENT	
<b>Title Description Comments:</b>					DIR_L_2010-11-19	
<b>Action Type:</b>					Other Regulatory Actions	
<b>Action Date:</b>					7/24/2009	
<b>Received Issue Date:</b>					7/24/2009	
<b>Action:</b>					Staff Letter - #20090724	
<b>Doc Link:</b>					https://geotracker.waterboards.ca.gov/view_documents?global_id=T0600102099&enforcement_id=6024086&temptable=ENFORCEMENT	
<b>Title Description Comments:</b>					DIR_L_2009_07_24	
<b>Action Type:</b>					Response Requested - Reports	
<b>Action Date:</b>					1/24/2020	
<b>Received Issue Date:</b>						
<b>Action:</b>					Monitoring Report - Semi-Annually	
<b>Doc Link:</b>						
<b>Title Description Comments:</b>						
<b>Action Type:</b>					Response Requested - Workplans	
<b>Action Date:</b>					10/18/2019	
<b>Received Issue Date:</b>						
<b>Action:</b>					Corrective Action Plan / Remedial Action Plan	
<b>Doc Link:</b>						
<b>Title Description Comments:</b>					CAIP	
<b>Action Type:</b>					Response Requested - Reports	
<b>Action Date:</b>					9/22/2017	
<b>Received Issue Date:</b>						
<b>Action:</b>					Monitoring Report - Semi-Annually	
<b>Doc Link:</b>						

<b>Map Key</b>	<b>Number of Records</b>	<b>Direction</b>	<b>Distance (mi/ft)</b>	<b>Elev/Diff (ft)</b>	<b>Site</b>	<b>DB</b>
----------------	--------------------------	------------------	-------------------------	-----------------------	-------------	-----------

**Title Description Comments:**

**Action Type:** Response Requested - Workplans  
**Action Date:** 7/14/2017  
**Received Issue Date:**  
**Action:** Soil and Water Investigation Workplan  
**Doc Link:**  
**Title Description Comments:**

**Action Type:** Response Requested - Workplans  
**Action Date:** 12/5/2016  
**Received Issue Date:**  
**Action:** Soil Vapor Intrusion Investigation Workplan  
**Doc Link:**  
**Title Description Comments:**

**Action Type:** Leak Action  
**Action Date:** 7/3/1996  
**Received Issue Date:**  
**Action:** Leak Discovery  
**Doc Link:**  
**Title Description Comments:**

**Action Type:** Leak Action  
**Action Date:** 7/3/1996  
**Received Issue Date:**  
**Action:** Leak Stopped  
**Doc Link:**  
**Title Description Comments:**

**Action Type:** Leak Action  
**Action Date:** 7/3/1996  
**Received Issue Date:**  
**Action:** Leak Reported  
**Doc Link:**  
**Title Description Comments:**

**LUST Sites from GeoTracker Search - Site Maps (as of Feb 24, 2020)**

**Title:** GEO\_MAP  
**Link:** [https://geotracker.waterboards.ca.gov/esi/uploads/geo\\_map/4951849818/T0600102099.PDF](https://geotracker.waterboards.ca.gov/esi/uploads/geo_map/4951849818/T0600102099.PDF)  
**Size :** 205 KB  
**Submitted By:** WEISS ASSOCIATES (AUTH\_RP)  
**Submitted:** 2/3/2020\*

**Title:** GEO\_MAP  
**Link:** [https://geotracker.waterboards.ca.gov/esi/uploads/geo\\_map/5362820565/T0600102099.PDF](https://geotracker.waterboards.ca.gov/esi/uploads/geo_map/5362820565/T0600102099.PDF)  
**Size :** 965 KB  
**Submitted By:** WEISS ASSOCIATES (AUTH\_RP)  
**Submitted:** 11/9/2018

**Title:** 6655 HOLLIS STREET TMW-07 BOREHOLE/WELL INSTALLATION LOG (TMW-07)  
**Link:** [https://geotracker.waterboards.ca.gov/esi/uploads/geo\\_bore/7231704950/T0600102099.PDF](https://geotracker.waterboards.ca.gov/esi/uploads/geo_bore/7231704950/T0600102099.PDF)  
**Size :** 264 KB  
**Submitted By:** WEISS ASSOCIATES (AUTH\_RP)  
**Submitted:** 11/9/2018

**Title:** 6655 HOLLIS STREET TMW-08 BOREHOLE/WELL INSTALLATION LOG (TMW-08)  
**Link:** [https://geotracker.waterboards.ca.gov/esi/uploads/geo\\_bore/1749673664/T0600102099.PDF](https://geotracker.waterboards.ca.gov/esi/uploads/geo_bore/1749673664/T0600102099.PDF)  
**Size :** 240 KB  
**Submitted By:** WEISS ASSOCIATES (AUTH\_RP)  
**Submitted:** 11/9/2018



<b>Map Key</b>	<b>Number of Records</b>	<b>Direction</b>	<b>Distance (mi/ft)</b>	<b>Elev/Diff (ft)</b>	<b>Site</b>	<b>DB</b>
<b>Title:</b>			6655 HOLLIS STREET TMW-09 BOREHOLE/WELL INSTALLATION LOG (TMW-09)			
<b>Link:</b>			<a href="https://geotracker.waterboards.ca.gov/esi/uploads/geo_bore/4368969857/T0600102099.PDF">https://geotracker.waterboards.ca.gov/esi/uploads/geo_bore/4368969857/T0600102099.PDF</a>			
<b>Size :</b>			211 KB			
<b>Submitted By:</b>			WEISS ASSOCIATES (AUTH_RP)			
<b>Submitted:</b>			11/9/2018			
<b>Title:</b>			GEO_BORE (B-26-55)			
<b>Link:</b>			<a href="https://geotracker.waterboards.ca.gov/esi/uploads/geo_bore/9058539271/T0600102099.PDF">https://geotracker.waterboards.ca.gov/esi/uploads/geo_bore/9058539271/T0600102099.PDF</a>			
<b>Size :</b>			86 KB			
<b>Submitted By:</b>			WEISS ASSOCIATES (AUTH_RP)			
<b>Submitted:</b>			8/21/2018			
<b>Title:</b>			GEO_BORE (B-26-11)			
<b>Link:</b>			<a href="https://geotracker.waterboards.ca.gov/esi/uploads/geo_bore/8783276498/T0600102099.PDF">https://geotracker.waterboards.ca.gov/esi/uploads/geo_bore/8783276498/T0600102099.PDF</a>			
<b>Size :</b>			87 KB			
<b>Submitted By:</b>			WEISS ASSOCIATES (AUTH_RP)			
<b>Submitted:</b>			8/21/2018			
<b>Title:</b>			GEO_BORE (B-26-32)			
<b>Link:</b>			<a href="https://geotracker.waterboards.ca.gov/esi/uploads/geo_bore/6947075903/T0600102099.PDF">https://geotracker.waterboards.ca.gov/esi/uploads/geo_bore/6947075903/T0600102099.PDF</a>			
<b>Size :</b>			85 KB			
<b>Submitted By:</b>			WEISS ASSOCIATES (AUTH_RP)			
<b>Submitted:</b>			8/21/2018			
<b>Title:</b>			GEO_BORE (B-3-55)			
<b>Link:</b>			<a href="https://geotracker.waterboards.ca.gov/esi/uploads/geo_bore/5692602992/T0600102099.PDF">https://geotracker.waterboards.ca.gov/esi/uploads/geo_bore/5692602992/T0600102099.PDF</a>			
<b>Size :</b>			85 KB			
<b>Submitted By:</b>			WEISS ASSOCIATES (AUTH_RP)			
<b>Submitted:</b>			8/21/2018			
<b>Title:</b>			GEO_BORE (LRP-05)			
<b>Link:</b>			<a href="https://geotracker.waterboards.ca.gov/esi/uploads/geo_bore/8545541584/T0600102099.PDF">https://geotracker.waterboards.ca.gov/esi/uploads/geo_bore/8545541584/T0600102099.PDF</a>			
<b>Size :</b>			1,153 KB			
<b>Submitted By:</b>			WEISS ASSOCIATES (AUTH_RP)			
<b>Submitted:</b>			8/21/2018			
<b>Title:</b>			GEO_BORE (LRP-TW-04)			
<b>Link:</b>			<a href="https://geotracker.waterboards.ca.gov/esi/uploads/geo_bore/1921875238/T0600102099.PDF">https://geotracker.waterboards.ca.gov/esi/uploads/geo_bore/1921875238/T0600102099.PDF</a>			
<b>Size :</b>			1,192 KB			
<b>Submitted By:</b>			WEISS ASSOCIATES (AUTH_RP)			
<b>Submitted:</b>			8/21/2018			
<b>Title:</b>			GEO_BORE (LRP-TW-02)			
<b>Link:</b>			<a href="https://geotracker.waterboards.ca.gov/esi/uploads/geo_bore/7369317829/T0600102099.PDF">https://geotracker.waterboards.ca.gov/esi/uploads/geo_bore/7369317829/T0600102099.PDF</a>			
<b>Size :</b>			1,233 KB			
<b>Submitted By:</b>			WEISS ASSOCIATES (AUTH_RP)			
<b>Submitted:</b>			8/21/2018			
<b>Title:</b>			GEO_BORE (LRP-TW-03)			
<b>Link:</b>			<a href="https://geotracker.waterboards.ca.gov/esi/uploads/geo_bore/2255255579/T0600102099.PDF">https://geotracker.waterboards.ca.gov/esi/uploads/geo_bore/2255255579/T0600102099.PDF</a>			
<b>Size :</b>			1,909 KB			
<b>Submitted By:</b>			WEISS ASSOCIATES (AUTH_RP)			
<b>Submitted:</b>			8/21/2018			
<b>Title:</b>			GEO_MAP			
<b>Link:</b>			<a href="https://geotracker.waterboards.ca.gov/esi/uploads/geo_map/5565573573/T0600102099.PDF">https://geotracker.waterboards.ca.gov/esi/uploads/geo_map/5565573573/T0600102099.PDF</a>			
<b>Size :</b>			211 KB			
<b>Submitted By:</b>			WEISS ASSOCIATES (AUTH_RP)			
<b>Submitted:</b>			8/21/2018			
<b>Title:</b>			GEO_BORE (B-4-10)			
<b>Link:</b>			<a href="https://geotracker.waterboards.ca.gov/esi/uploads/geo_bore/7414517343/T0600102099.PDF">https://geotracker.waterboards.ca.gov/esi/uploads/geo_bore/7414517343/T0600102099.PDF</a>			
<b>Size :</b>			86 KB			
<b>Submitted By:</b>			WEISS ASSOCIATES (AUTH_RP)			
<b>Submitted:</b>			8/21/2018			
<b>Title:</b>			GEO_BORE (LRP-06)			
<b>Link:</b>			<a href="https://geotracker.waterboards.ca.gov/esi/uploads/geo_bore/9214352548/T0600102099.PDF">https://geotracker.waterboards.ca.gov/esi/uploads/geo_bore/9214352548/T0600102099.PDF</a>			
<b>Size :</b>			1,200 KB			

<i>Map Key</i>	<i>Number of Records</i>	<i>Direction</i>	<i>Distance (mi/ft)</i>	<i>Elev/Diff (ft)</i>	<i>Site</i>	<i>DB</i>
<b>Submitted By:</b> <b>Submitted:</b>					WEISS ASSOCIATES (AUTH_RP) 8/21/2018	
<b>Title:</b> <b>Link:</b> <b>Size :</b> <b>Submitted By:</b> <b>Submitted:</b>					GEO_BORE (LRP-TW-01) <a href="https://geotracker.waterboards.ca.gov/esi/uploads/geo_bore/1923001229/T0600102099.PDF">https://geotracker.waterboards.ca.gov/esi/uploads/geo_bore/1923001229/T0600102099.PDF</a> 1,237 KB WEISS ASSOCIATES (AUTH_RP) 8/21/2018	
<b>Title:</b> <b>Link:</b> <b>Size :</b> <b>Submitted By:</b> <b>Submitted:</b>					GEO_BORE (B-3-32) <a href="https://geotracker.waterboards.ca.gov/esi/uploads/geo_bore/8893533527/T0600102099.PDF">https://geotracker.waterboards.ca.gov/esi/uploads/geo_bore/8893533527/T0600102099.PDF</a> 84 KB WEISS ASSOCIATES (AUTH_RP) 8/21/2018	
<b>Title:</b> <b>Link:</b> <b>Size :</b> <b>Submitted By:</b> <b>Submitted:</b>					GEO_MAP <a href="https://geotracker.waterboards.ca.gov/esi/uploads/geo_map/9362672805/T0600102099.PDF">https://geotracker.waterboards.ca.gov/esi/uploads/geo_map/9362672805/T0600102099.PDF</a> 178 KB WEISS ASSOCIATES (AUTH_RP) 8/21/2018	
<b>Title:</b> <b>Link:</b> <b>Size :</b> <b>Submitted By:</b> <b>Submitted:</b>					GEO_MAP <a href="https://geotracker.waterboards.ca.gov/esi/uploads/geo_map/6706283807/T0600102099.PDF">https://geotracker.waterboards.ca.gov/esi/uploads/geo_map/6706283807/T0600102099.PDF</a> 154 KB ALLWEST ENVIRONMENTAL (AUTH_RP) 3/17/2017	
<b>Title:</b> <b>Link:</b> <b>Size :</b> <b>Submitted By:</b> <b>Submitted:</b>					DATA GAP INVESTIGATION REPORT (SVP-6) <a href="https://geotracker.waterboards.ca.gov/esi/uploads/geo_bore/4646369278/T0600102099.PDF">https://geotracker.waterboards.ca.gov/esi/uploads/geo_bore/4646369278/T0600102099.PDF</a> 64 KB ALLWEST ENVIRONMENTAL (AUTH_RP) 8/22/2016	
<b>Title:</b> <b>Link:</b> <b>Size :</b> <b>Submitted By:</b> <b>Submitted:</b>					DATA GAP INVESTIGATION REPORT (SB-26) <a href="https://geotracker.waterboards.ca.gov/esi/uploads/geo_bore/5111624181/T0600102099.PDF">https://geotracker.waterboards.ca.gov/esi/uploads/geo_bore/5111624181/T0600102099.PDF</a> 62 KB ALLWEST ENVIRONMENTAL (AUTH_RP) 8/22/2016	
<b>Title:</b> <b>Link:</b> <b>Size :</b> <b>Submitted By:</b> <b>Submitted:</b>					DATA GAP INVESTIGATION REPORT (SVP-1) <a href="https://geotracker.waterboards.ca.gov/esi/uploads/geo_bore/4290422439/T0600102099.PDF">https://geotracker.waterboards.ca.gov/esi/uploads/geo_bore/4290422439/T0600102099.PDF</a> 66 KB ALLWEST ENVIRONMENTAL (AUTH_RP) 8/22/2016	
<b>Title:</b> <b>Link:</b> <b>Size :</b> <b>Submitted By:</b> <b>Submitted:</b>					DATA GAP INVESTIGATION REPORT (SVP-2) <a href="https://geotracker.waterboards.ca.gov/esi/uploads/geo_bore/2451585769/T0600102099.PDF">https://geotracker.waterboards.ca.gov/esi/uploads/geo_bore/2451585769/T0600102099.PDF</a> 64 KB ALLWEST ENVIRONMENTAL (AUTH_RP) 8/22/2016	
<b>Title:</b> <b>Link:</b> <b>Size :</b> <b>Submitted By:</b> <b>Submitted:</b>					GEO_MAP <a href="https://geotracker.waterboards.ca.gov/esi/uploads/geo_map/3894205451/T0600102099.PDF">https://geotracker.waterboards.ca.gov/esi/uploads/geo_map/3894205451/T0600102099.PDF</a> 277 KB ALLWEST ENVIRONMENTAL (AUTH_RP) 8/22/2016	
<b>Title:</b> <b>Link:</b> <b>Size :</b> <b>Submitted By:</b> <b>Submitted:</b>					DATA GAP INVESTIGATION REPORT (SVP-5) <a href="https://geotracker.waterboards.ca.gov/esi/uploads/geo_bore/7576194465/T0600102099.PDF">https://geotracker.waterboards.ca.gov/esi/uploads/geo_bore/7576194465/T0600102099.PDF</a> 63 KB ALLWEST ENVIRONMENTAL (AUTH_RP) 8/22/2016	
<b>Title:</b> <b>Link:</b> <b>Size :</b> <b>Submitted By:</b> <b>Submitted:</b>					DATA GAP INVESTIGATION REPORT (SVP-3) <a href="https://geotracker.waterboards.ca.gov/esi/uploads/geo_bore/8481409430/T0600102099.PDF">https://geotracker.waterboards.ca.gov/esi/uploads/geo_bore/8481409430/T0600102099.PDF</a> 64 KB ALLWEST ENVIRONMENTAL (AUTH_RP) 8/22/2016	

<i>Map Key</i>	<i>Number of Records</i>	<i>Direction</i>	<i>Distance (mi/ft)</i>	<i>Elev/Diff (ft)</i>	<i>Site</i>	<i>DB</i>
<b>Title:</b>					DATA GAP INVESTIGATION REPORT (SVP-4)	
<b>Link:</b>					<a href="https://geotracker.waterboards.ca.gov/esi/uploads/geo_bore/5882204055/T0600102099.PDF">https://geotracker.waterboards.ca.gov/esi/uploads/geo_bore/5882204055/T0600102099.PDF</a>	
<b>Size :</b>					64 KB	
<b>Submitted By:</b>					ALLWEST ENVIRONMENTAL (AUTH_RP)	
<b>Submitted:</b>					8/22/2016	
<b>Title:</b>					GEO_MAP	
<b>Link:</b>					<a href="https://geotracker.waterboards.ca.gov/esi/uploads/geo_map/8629808545/T0600102099.PDF">https://geotracker.waterboards.ca.gov/esi/uploads/geo_map/8629808545/T0600102099.PDF</a>	
<b>Size :</b>					177 KB	
<b>Submitted By:</b>					ALLWEST ENVIRONMENTAL (AUTH_RP)	
<b>Submitted:</b>					7/31/2014	
<b>Title:</b>					GEO_MAP	
<b>Link:</b>					<a href="https://geotracker.waterboards.ca.gov/esi/uploads/geo_map/8203539013/T0600102099.PDF">https://geotracker.waterboards.ca.gov/esi/uploads/geo_map/8203539013/T0600102099.PDF</a>	
<b>Size :</b>					275 KB	
<b>Submitted By:</b>					ALLWEST ENVIRONMENTAL (AUTH_RP)	
<b>Submitted:</b>					10/21/2013	
<b>Title:</b>					ADDITIONAL SITE CHARACTERIZATION AND MONITORING WELL INSTALLATION REPORT (AMW-1)	
<b>Link:</b>					<a href="https://geotracker.waterboards.ca.gov/esi/uploads/geo_bore/5821809291/T0600102099.PDF">https://geotracker.waterboards.ca.gov/esi/uploads/geo_bore/5821809291/T0600102099.PDF</a>	
<b>Size :</b>					68 KB	
<b>Submitted By:</b>					ALLWEST ENVIRONMENTAL (AUTH_RP)	
<b>Submitted:</b>					10/21/2013	
<b>Title:</b>					ADDITIONAL SITE CHARACTERIZATION AND MONITORING WELL INSTALLATION REPORT (AMW-3)	
<b>Link:</b>					<a href="https://geotracker.waterboards.ca.gov/esi/uploads/geo_bore/5179676115/T0600102099.PDF">https://geotracker.waterboards.ca.gov/esi/uploads/geo_bore/5179676115/T0600102099.PDF</a>	
<b>Size :</b>					66 KB	
<b>Submitted By:</b>					ALLWEST ENVIRONMENTAL (AUTH_RP)	
<b>Submitted:</b>					10/21/2013	
<b>Title:</b>					ADDITIONAL SITE CHARACTERIZATION AND MONITORING WELL INSATALLATION REPORT (AMW-2)	
<b>Link:</b>					<a href="https://geotracker.waterboards.ca.gov/esi/uploads/geo_bore/7183183789/T0600102099.PDF">https://geotracker.waterboards.ca.gov/esi/uploads/geo_bore/7183183789/T0600102099.PDF</a>	
<b>Size :</b>					57 KB	
<b>Submitted By:</b>					ALLWEST ENVIRONMENTAL (AUTH_RP)	
<b>Submitted:</b>					10/21/2013	
<b>Title:</b>					GEO_BORE (B19)	
<b>Link:</b>					<a href="https://geotracker.waterboards.ca.gov/esi/uploads/geo_bore/6254422783/T0600102099.PDF">https://geotracker.waterboards.ca.gov/esi/uploads/geo_bore/6254422783/T0600102099.PDF</a>	
<b>Size :</b>					37 KB	
<b>Submitted By:</b>					ALLWEST ENVIRONMENTAL (AUTH_RP)	
<b>Submitted:</b>					3/20/2013	
<b>Title:</b>					GEO_BORE (B23)	
<b>Link:</b>					<a href="https://geotracker.waterboards.ca.gov/esi/uploads/geo_bore/1885562956/T0600102099.PDF">https://geotracker.waterboards.ca.gov/esi/uploads/geo_bore/1885562956/T0600102099.PDF</a>	
<b>Size :</b>					42 KB	
<b>Submitted By:</b>					ALLWEST ENVIRONMENTAL (AUTH_RP)	
<b>Submitted:</b>					3/20/2013	
<b>Title:</b>					GEO_BORE (B18)	
<b>Link:</b>					<a href="https://geotracker.waterboards.ca.gov/esi/uploads/geo_bore/7248658657/T0600102099.PDF">https://geotracker.waterboards.ca.gov/esi/uploads/geo_bore/7248658657/T0600102099.PDF</a>	
<b>Size :</b>					37 KB	
<b>Submitted By:</b>					ALLWEST ENVIRONMENTAL (AUTH_RP)	
<b>Submitted:</b>					3/20/2013	
<b>Title:</b>					GEO_BORE (B25)	
<b>Link:</b>					<a href="https://geotracker.waterboards.ca.gov/esi/uploads/geo_bore/9644657194/T0600102099.PDF">https://geotracker.waterboards.ca.gov/esi/uploads/geo_bore/9644657194/T0600102099.PDF</a>	
<b>Size :</b>					37 KB	
<b>Submitted By:</b>					ALLWEST ENVIRONMENTAL (AUTH_RP)	
<b>Submitted:</b>					3/20/2013	
<b>Title:</b>					GEO_BORE (B15)	
<b>Link:</b>					<a href="https://geotracker.waterboards.ca.gov/esi/uploads/geo_bore/2106950879/T0600102099.PDF">https://geotracker.waterboards.ca.gov/esi/uploads/geo_bore/2106950879/T0600102099.PDF</a>	
<b>Size :</b>					42 KB	
<b>Submitted By:</b>					ALLWEST ENVIRONMENTAL (AUTH_RP)	
<b>Submitted:</b>					3/20/2013	
<b>Title:</b>					GEO_BORE (B24)	
<b>Link:</b>					<a href="https://geotracker.waterboards.ca.gov/esi/uploads/geo_bore/6172685146/T0600102099.PDF">https://geotracker.waterboards.ca.gov/esi/uploads/geo_bore/6172685146/T0600102099.PDF</a>	
<b>Size :</b>					38 KB	

<i>Map Key</i>	<i>Number of Records</i>	<i>Direction</i>	<i>Distance (mi/ft)</i>	<i>Elev/Diff (ft)</i>	<i>Site</i>	<i>DB</i>
<b>Submitted By:</b> <b>Submitted:</b>		ALLWEST ENVIRONMENTAL (AUTH_RP)				
		3/20/2013				
<b>Title:</b> <b>Link:</b> <b>Size :</b> <b>Submitted By:</b> <b>Submitted:</b>		GEO_BORE (B16)			https://geotracker.waterboards.ca.gov/esi/uploads/geo_bore/4853794157/T0600102099.PDF	
		33 KB				
		ALLWEST ENVIRONMENTAL (AUTH_RP)				
		3/20/2013				
<b>Title:</b> <b>Link:</b> <b>Size :</b> <b>Submitted By:</b> <b>Submitted:</b>		GEO_BORE (B20)			https://geotracker.waterboards.ca.gov/esi/uploads/geo_bore/2906461596/T0600102099.PDF	
		36 KB				
		ALLWEST ENVIRONMENTAL (AUTH_RP)				
		3/20/2013				
<b>Title:</b> <b>Link:</b> <b>Size :</b> <b>Submitted By:</b> <b>Submitted:</b>		GEO_BORE (B17)			https://geotracker.waterboards.ca.gov/esi/uploads/geo_bore/5307386279/T0600102099.PDF	
		35 KB				
		ALLWEST ENVIRONMENTAL (AUTH_RP)				
		3/20/2013				
<b>Title:</b> <b>Link:</b> <b>Size :</b> <b>Submitted By:</b> <b>Submitted:</b>		GEO_BORE (B21)			https://geotracker.waterboards.ca.gov/esi/uploads/geo_bore/7006839811/T0600102099.PDF	
		35 KB				
		ALLWEST ENVIRONMENTAL (AUTH_RP)				
		3/20/2013				
<b>Title:</b> <b>Link:</b> <b>Size :</b> <b>Submitted By:</b> <b>Submitted:</b>		GEO_BORE (B22)			https://geotracker.waterboards.ca.gov/esi/uploads/geo_bore/2877073168/T0600102099.PDF	
		37 KB				
		ALLWEST ENVIRONMENTAL (AUTH_RP)				
		3/20/2013				
<b>Title:</b> <b>Link:</b> <b>Size :</b> <b>Submitted By:</b> <b>Submitted:</b>		GEO_MAP			https://geotracker.waterboards.ca.gov/esi/uploads/geo_map/5066373705/T0600102099.PDF	
		211 KB				
		ALLWEST ENVIRONMENTAL (AUTH_RP)				
		3/18/2013				
<b>Title:</b> <b>Link:</b> <b>Size :</b> <b>Submitted By:</b> <b>Submitted:</b>		GEO_BORE (B-10)			https://geotracker.waterboards.ca.gov/esi/uploads/geo_bore/2382557511/T0600102099.pdf	
		151 KB				
		JIM MARTIN (AUTH_RP)				
		2/28/2006				
<b>Title:</b> <b>Link:</b> <b>Size :</b> <b>Submitted By:</b> <b>Submitted:</b>		GEO_BORE (B-9)			https://geotracker.waterboards.ca.gov/esi/uploads/geo_bore/9038938224/T0600102099.pdf	
		138 KB				
		JIM MARTIN (AUTH_RP)				
		2/28/2006				
<b>Title:</b> <b>Link:</b> <b>Size :</b> <b>Submitted By:</b> <b>Submitted:</b>		GEO_BORE (B-12)			https://geotracker.waterboards.ca.gov/esi/uploads/geo_bore/9198652505/T0600102099.pdf	
		140 KB				
		JIM MARTIN (AUTH_RP)				
		2/28/2006				
<b>Title:</b> <b>Link:</b> <b>Size :</b> <b>Submitted By:</b> <b>Submitted:</b>		GEO_BORE (B-11)			https://geotracker.waterboards.ca.gov/esi/uploads/geo_bore/1128645181/T0600102099.pdf	
		143 KB				
		JIM MARTIN (AUTH_RP)				
		2/28/2006				
<b>Title:</b> <b>Link:</b> <b>Size :</b> <b>Submitted By:</b> <b>Submitted:</b>		GEO_BORE (B-8)			https://geotracker.waterboards.ca.gov/esi/uploads/geo_bore/8641233146/T0600102099.pdf	
		137 KB				
		JIM MARTIN (AUTH_RP)				
		2/28/2006				

<b>Map Key</b>	<b>Number of Records</b>	<b>Direction</b>	<b>Distance (mi/ft)</b>	<b>Elev/Diff (ft)</b>	<b>Site</b>	<b>DB</b>
<b>Title:</b>		GEO_BORE (B-13)				
<b>Link:</b>		<a href="https://geotracker.waterboards.ca.gov/esi/uploads/geo_bore/8648923575/T0600102099.pdf">https://geotracker.waterboards.ca.gov/esi/uploads/geo_bore/8648923575/T0600102099.pdf</a>				
<b>Size :</b>		141 KB				
<b>Submitted By:</b>		JIM MARTIN (AUTH_RP)				
<b>Submitted:</b>		2/28/2006				
<b>Title:</b>		GEO_BORE (B-14)				
<b>Link:</b>		<a href="https://geotracker.waterboards.ca.gov/esi/uploads/geo_bore/3140927970/T0600102099.pdf">https://geotracker.waterboards.ca.gov/esi/uploads/geo_bore/3140927970/T0600102099.pdf</a>				
<b>Size :</b>		142 KB				
<b>Submitted By:</b>		JIM MARTIN (AUTH_RP)				
<b>Submitted:</b>		2/28/2006				
<b>Title:</b>		GEO_MAP				
<b>Link:</b>		<a href="https://geotracker.waterboards.ca.gov/esi/uploads/geo_map/1699247062/T0600102099.pdf">https://geotracker.waterboards.ca.gov/esi/uploads/geo_map/1699247062/T0600102099.pdf</a>				
<b>Size :</b>		18 KB				
<b>Submitted By:</b>		JIM MARTIN (AUTH_RP)				
<b>Submitted:</b>		2/28/2006				
<b>Title:</b>		GEO_BORE (MW-3)				
<b>Link:</b>		<a href="https://geotracker.waterboards.ca.gov/esi/uploads/geo_bore/1942319571/T0600102099.PDF">https://geotracker.waterboards.ca.gov/esi/uploads/geo_bore/1942319571/T0600102099.PDF</a>				
<b>Size :</b>		281 KB				
<b>Submitted By:</b>		JIM MARTIN (AUTH_RP)				
<b>Submitted:</b>		9/30/2005				
<b>Title:</b>		GEO_MAP				
<b>Link:</b>		<a href="https://geotracker.waterboards.ca.gov/esi/uploads/geo_map/3006620109/T0600102099.pdf">https://geotracker.waterboards.ca.gov/esi/uploads/geo_map/3006620109/T0600102099.pdf</a>				
<b>Size :</b>		17 KB				
<b>Submitted By:</b>		JIM MARTIN (AUTH_RP)				
<b>Submitted:</b>		9/28/2005				

**LUST Sites from GeoTracker Search - Documents (as of Feb 24, 2020)**

<b>Document Type:</b>	Monitoring Reports	<b>Size :</b>	15,760 KB
<b>Document Date:</b>	1/20/2020*	<b>Submitted By:</b>	WEISS ASSOCIATES (AUTH_RP)
<b>Type:</b>	MONITORING REPORT - SEMI-ANNUALLY	<b>Submitted:</b>	
<b>Title:</b>	SECOND 2019 SEMI-ANNUAL GROUNDWATER MONITORING REPORT		
<b>Title Link:</b>	<a href="https://geotracker.waterboards.ca.gov/esi/uploads/geo_report/6743914127/T0600102099.PDF">https://geotracker.waterboards.ca.gov/esi/uploads/geo_report/6743914127/T0600102099.PDF</a>		
<b>Document Type:</b>	Site Documents	<b>Size :</b>	1,644 KB
<b>Document Date:</b>	1/20/2020	<b>Submitted By:</b>	WEISS ASSOCIATES (AUTH_RP)
<b>Type:</b>	SOIL VAPOR INTRUSION INVESTIGATION REPORT	<b>Submitted:</b>	
<b>Title:</b>	AIR SAMPLING RESULTS		
<b>Title Link:</b>	<a href="https://geotracker.waterboards.ca.gov/esi/uploads/geo_report/6735830485/T0600102099.PDF">https://geotracker.waterboards.ca.gov/esi/uploads/geo_report/6735830485/T0600102099.PDF</a>		
<b>Document Type:</b>	Site Documents	<b>Size :</b>	6,288 KB
<b>Document Date:</b>	11/13/2019*	<b>Submitted By:</b>	WEISS ASSOCIATES (AUTH_RP)
<b>Type:</b>	SOIL MANAGEMENT PLAN	<b>Submitted:</b>	
<b>Title:</b>	REVISED IMPLEMENTATION OF SOIL AND GROUNDWATER MANAGEMENT PLAN		
<b>Title Link:</b>	<a href="https://geotracker.waterboards.ca.gov/esi/uploads/geo_report/7502463221/T0600102099.PDF">https://geotracker.waterboards.ca.gov/esi/uploads/geo_report/7502463221/T0600102099.PDF</a>		
<b>Document Type:</b>	Site Documents	<b>Size :</b>	7,359 KB
<b>Document Date:</b>	10/31/2019*	<b>Submitted By:</b>	WEISS ASSOCIATES (AUTH_RP)
<b>Type:</b>	SOIL MANAGEMENT PLAN	<b>Submitted:</b>	
<b>Title:</b>	IMPLEMENTATION OF SOIL AND GROUNDWATER MANAGEMENT PLAN		
<b>Title Link:</b>	<a href="https://geotracker.waterboards.ca.gov/esi/uploads/geo_report/6890993595/T0600102099.PDF">https://geotracker.waterboards.ca.gov/esi/uploads/geo_report/6890993595/T0600102099.PDF</a>		
<b>Document Type:</b>	Site Documents	<b>Size :</b>	10,623 KB
<b>Document Date:</b>	10/11/2019	<b>Submitted By:</b>	WEISS ASSOCIATES (AUTH_RP)
<b>Type:</b>	CAP/RAP - FEASIBILITY STUDY REPORT	<b>Submitted:</b>	
<b>Title:</b>	FEASIBILITY STUDY/CORRECTIVE ACTION PLAN FOR VAPOR MITIGATION ENGINEERING CONTROLS		
<b>Title Link:</b>	<a href="https://geotracker.waterboards.ca.gov/esi/uploads/geo_report/5861489355/T0600102099.PDF">https://geotracker.waterboards.ca.gov/esi/uploads/geo_report/5861489355/T0600102099.PDF</a>		
<b>Document Type:</b>	Site Documents	<b>Size :</b>	
<b>Document Date:</b>	9/9/2019	<b>Submitted By:</b>	MARK DETTERMAN (REGULATOR)
<b>Type:</b>	STAFF LETTER	<b>Submitted:</b>	
<b>Title:</b>	EXTENSION APPROVAL		
<b>Title Link:</b>	<a href="https://geotracker.waterboards.ca.gov/view_documents?global_id=T0600102099&amp;enforcement_id=6414239">https://geotracker.waterboards.ca.gov/view_documents?global_id=T0600102099&amp;enforcement_id=6414239</a>		

<b>Map Key</b>	<b>Number of Records</b>	<b>Direction</b>	<b>Distance (mi/ft)</b>	<b>Elev/Diff (ft)</b>	<b>Site</b>	<b>DB</b>
<b>Document Type:</b>	Site Documents				<b>Size :</b>	
<b>Document Date:</b>	8/28/2019				<b>Submitted By:</b>	MARK DETTERMAN (REGULATOR)
<b>Type:</b>	STAFF LETTER				<b>Submitted:</b>	
<b>Title:</b>	EXTENSION APPROVAL					
<b>Title Link:</b>	<a href="https://geotracker.waterboards.ca.gov/view_documents?global_id=T0600102099&amp;enforcement_id=6413385">https://geotracker.waterboards.ca.gov/view_documents?global_id=T0600102099&amp;enforcement_id=6413385</a>					
<b>Document Type:</b>	Site Documents				<b>Size :</b>	304 KB
<b>Document Date:</b>	8/26/2019*				<b>Submitted By:</b>	WEISS ASSOCIATES (AUTH_RP)
<b>Type:</b>	CORRESPONDENCE				<b>Submitted:</b>	
<b>Title:</b>	CONSTRUCTION SCHEDULE					
<b>Title Link:</b>	<a href="https://geotracker.waterboards.ca.gov/esi/uploads/geo_report/3566256046/T0600102099.PDF">https://geotracker.waterboards.ca.gov/esi/uploads/geo_report/3566256046/T0600102099.PDF</a>					
<b>Document Type:</b>	Site Documents				<b>Size :</b>	
<b>Document Date:</b>	8/19/2019				<b>Submitted By:</b>	MARK DETTERMAN (REGULATOR)
<b>Type:</b>	NOTICE TO COMPLY				<b>Submitted:</b>	
<b>Title:</b>	NOTICE TO COMPLY					
<b>Title Link:</b>	<a href="https://geotracker.waterboards.ca.gov/view_documents?global_id=T0600102099&amp;enforcement_id=6412443">https://geotracker.waterboards.ca.gov/view_documents?global_id=T0600102099&amp;enforcement_id=6412443</a>					
<b>Document Type:</b>	Site Documents				<b>Size :</b>	
<b>Document Date:</b>	4/30/2019				<b>Submitted By:</b>	MARK DETTERMAN (REGULATOR)
<b>Type:</b>	STAFF LETTER				<b>Submitted:</b>	
<b>Title:</b>	CONSTRUCTION SOIL AND GROUNDWATER MANAGEMENT PLAN APPROVAL					
<b>Title Link:</b>	<a href="https://geotracker.waterboards.ca.gov/view_documents?global_id=T0600102099&amp;enforcement_id=6400633">https://geotracker.waterboards.ca.gov/view_documents?global_id=T0600102099&amp;enforcement_id=6400633</a>					
<b>Document Type:</b>	Site Documents				<b>Size :</b>	5,406 KB
<b>Document Date:</b>	4/29/2019				<b>Submitted By:</b>	WEISS ASSOCIATES (AUTH_RP)
<b>Type:</b>	SOIL MANAGEMENT PLAN				<b>Submitted:</b>	
<b>Title:</b>	CONSTRUCTION SOIL AND GROUNDWATER MANAGEMENT PLAN					
<b>Title Link:</b>	<a href="https://geotracker.waterboards.ca.gov/esi/uploads/geo_report/9381096899/T0600102099.PDF">https://geotracker.waterboards.ca.gov/esi/uploads/geo_report/9381096899/T0600102099.PDF</a>					
<b>Document Type:</b>	Site Documents				<b>Size :</b>	4,693 KB
<b>Document Date:</b>	4/16/2019				<b>Submitted By:</b>	WEISS ASSOCIATES (AUTH_RP)
<b>Type:</b>	SOIL MANAGEMENT PLAN				<b>Submitted:</b>	
<b>Title:</b>	CONSTRUCTION SOIL AND GROUNDWATER MANAGEMENT PLAN					
<b>Title Link:</b>	<a href="https://geotracker.waterboards.ca.gov/esi/uploads/geo_report/5216620326/T0600102099.PDF">https://geotracker.waterboards.ca.gov/esi/uploads/geo_report/5216620326/T0600102099.PDF</a>					
<b>Document Type:</b>	Site Documents				<b>Size :</b>	
<b>Document Date:</b>	4/12/2019				<b>Submitted By:</b>	MARK DETTERMAN (REGULATOR)
<b>Type:</b>	STAFF LETTER				<b>Submitted:</b>	
<b>Title:</b>	REQUEST FOR SGMP IMPLEMENTATION DOCUMENTATION					
<b>Title Link:</b>	<a href="https://geotracker.waterboards.ca.gov/view_documents?global_id=T0600102099&amp;enforcement_id=6399155">https://geotracker.waterboards.ca.gov/view_documents?global_id=T0600102099&amp;enforcement_id=6399155</a>					
<b>Document Type:</b>	Site Documents				<b>Size :</b>	
<b>Document Date:</b>	3/22/2019				<b>Submitted By:</b>	MARK DETTERMAN (REGULATOR)
<b>Type:</b>	STAFF LETTER				<b>Submitted:</b>	
<b>Title:</b>	EXTENSION APPROVAL					
<b>Title Link:</b>	<a href="https://geotracker.waterboards.ca.gov/view_documents?global_id=T0600102099&amp;enforcement_id=6396859">https://geotracker.waterboards.ca.gov/view_documents?global_id=T0600102099&amp;enforcement_id=6396859</a>					
<b>Document Type:</b>	Site Documents				<b>Size :</b>	
<b>Document Date:</b>	3/15/2019				<b>Submitted By:</b>	MARK DETTERMAN (REGULATOR)
<b>Type:</b>	MEETING				<b>Submitted:</b>	
<b>Title:</b>	MEETING					
<b>Title Link:</b>	<a href="https://geotracker.waterboards.ca.gov/view_documents?global_id=T0600102099&amp;enforcement_id=6388316">https://geotracker.waterboards.ca.gov/view_documents?global_id=T0600102099&amp;enforcement_id=6388316</a>					
<b>Document Type:</b>	Site Documents				<b>Size :</b>	974 KB
<b>Document Date:</b>	3/14/2019				<b>Submitted By:</b>	WEISS ASSOCIATES (AUTH_RP)
<b>Type:</b>	REMEDIAL PROGRESS REPORT				<b>Submitted:</b>	
<b>Title:</b>	INTERIM REMEDIAL ACTION UPDATE					
<b>Title Link:</b>	<a href="https://geotracker.waterboards.ca.gov/esi/uploads/geo_report/3489358723/T0600102099.PDF">https://geotracker.waterboards.ca.gov/esi/uploads/geo_report/3489358723/T0600102099.PDF</a>					
<b>Document Type:</b>	Site Documents				<b>Size :</b>	
<b>Document Date:</b>	2/20/2019				<b>Submitted By:</b>	MARK DETTERMAN (REGULATOR)
<b>Type:</b>	EMAIL CORRESPONDENCE				<b>Submitted:</b>	
<b>Title:</b>	EXTENSION APPROVAL					
<b>Title Link:</b>	<a href="https://geotracker.waterboards.ca.gov/view_documents?global_id=T0600102099&amp;enforcement_id=6385730">https://geotracker.waterboards.ca.gov/view_documents?global_id=T0600102099&amp;enforcement_id=6385730</a>					
<b>Document Type:</b>	Monitoring Reports				<b>Size :</b>	6,821 KB
<b>Document Date:</b>	2/15/2019				<b>Submitted By:</b>	WEISS ASSOCIATES (AUTH_RP)

Map Key	Number of Records	Direction	Distance (mi/ft)	Elev/Diff (ft)	Site	DB
<b>Type:</b>	MONITORING REPORT - SEMI-ANNUALLY				<b>Submitted:</b>	
<b>Title:</b>	SECOND 2018 SEMI-ANNUAL GROUNDWATER MONITORING REPORT					
<b>Title Link:</b>	https://geotracker.waterboards.ca.gov/esi/uploads/geo_report/6625131428/T0600102099.PDF					
<b>Document Type:</b>	Site Documents				<b>Size :</b>	
<b>Document Date:</b>	1/28/2019				<b>Submitted By:</b>	MARK DETTERMAN (REGULATOR)
<b>Type:</b>	STAFF LETTER				<b>Submitted:</b>	
<b>Title:</b>	CONDITIONAL APPROVAL OF PILOT TEST EXPANSION					
<b>Title Link:</b>	https://geotracker.waterboards.ca.gov/view_documents?global_id=T0600102099&enforcement_id=6383653					
<b>Document Type:</b>	Site Documents				<b>Size :</b>	2,251 KB
<b>Document Date:</b>	1/28/2019				<b>Submitted By:</b>	WEISS ASSOCIATES (AUTH_RP)
<b>Type:</b>	INTERIM REMEDIAL ACTION REPORT				<b>Submitted:</b>	
<b>Title:</b>	INTERIM REMEDIAL ACTION PLAN SECOND ADDENDUM					
<b>Title Link:</b>	https://geotracker.waterboards.ca.gov/esi/uploads/geo_report/2591408789/T0600102099.PDF					
<b>Document Type:</b>	Site Documents				<b>Size :</b>	
<b>Document Date:</b>	1/23/2019				<b>Submitted By:</b>	MARK DETTERMAN (REGULATOR)
<b>Type:</b>	STAFF LETTER				<b>Submitted:</b>	
<b>Title:</b>	EXTENSION APPROVAL					
<b>Title Link:</b>	https://geotracker.waterboards.ca.gov/view_documents?global_id=T0600102099&enforcement_id=6383087					
<b>Document Type:</b>	Site Documents				<b>Size :</b>	
<b>Document Date:</b>	1/22/2019				<b>Submitted By:</b>	MARK DETTERMAN (REGULATOR)
<b>Type:</b>	MEETING				<b>Submitted:</b>	
<b>Title:</b>	MEETING					
<b>Title Link:</b>	https://geotracker.waterboards.ca.gov/view_documents?global_id=T0600102099&enforcement_id=6382964					
<b>Document Type:</b>	Site Documents				<b>Size :</b>	
<b>Document Date:</b>	1/14/2019				<b>Submitted By:</b>	MARK DETTERMAN (REGULATOR)
<b>Type:</b>	STAFF LETTER				<b>Submitted:</b>	
<b>Title:</b>	EXTENSION APPROVAL					
<b>Title Link:</b>	https://geotracker.waterboards.ca.gov/view_documents?global_id=T0600102099&enforcement_id=6381896					
<b>Document Type:</b>	Site Documents				<b>Size :</b>	
<b>Document Date:</b>	1/2/2019				<b>Submitted By:</b>	MARK DETTERMAN (REGULATOR)
<b>Type:</b>	STAFF LETTER				<b>Submitted:</b>	
<b>Title:</b>	EXTENSION APPROVAL					
<b>Title Link:</b>	https://geotracker.waterboards.ca.gov/view_documents?global_id=T0600102099&enforcement_id=6380415					
<b>Document Type:</b>	Site Documents				<b>Size :</b>	
<b>Document Date:</b>	12/28/2018				<b>Submitted By:</b>	MARK DETTERMAN (REGULATOR)
<b>Type:</b>	STAFF LETTER				<b>Submitted:</b>	
<b>Title:</b>	CONDITIONAL WORK PLAN APPROVAL					
<b>Title Link:</b>	https://geotracker.waterboards.ca.gov/view_documents?global_id=T0600102099&enforcement_id=6380241					
<b>Document Type:</b>	Site Documents				<b>Size :</b>	4,231 KB
<b>Document Date:</b>	12/27/2018				<b>Submitted By:</b>	WEISS ASSOCIATES (AUTH_RP)
<b>Type:</b>	OTHER WORKPLAN				<b>Submitted:</b>	
<b>Title:</b>	WORK PLAN FOR CONE PENETRATION TESTING INVESTIGATION					
<b>Title Link:</b>	https://geotracker.waterboards.ca.gov/esi/uploads/geo_report/9396918177/T0600102099.PDF					
<b>Document Type:</b>	Site Documents				<b>Size :</b>	
<b>Document Date:</b>	12/17/2018				<b>Submitted By:</b>	MARK DETTERMAN (REGULATOR)
<b>Type:</b>	STAFF LETTER				<b>Submitted:</b>	
<b>Title:</b>	PATH TO REOCCUPANCY AND MEETING FOLLOW UP					
<b>Title Link:</b>	https://geotracker.waterboards.ca.gov/view_documents?global_id=T0600102099&enforcement_id=6379084					
<b>Document Type:</b>	Site Documents				<b>Size :</b>	
<b>Document Date:</b>	12/17/2018				<b>Submitted By:</b>	MARK DETTERMAN (REGULATOR)
<b>Type:</b>	MEETING				<b>Submitted:</b>	
<b>Title:</b>	MEETING					
<b>Title Link:</b>	https://geotracker.waterboards.ca.gov/view_documents?global_id=T0600102099&enforcement_id=6378987					
<b>Document Type:</b>	Site Documents				<b>Size :</b>	
<b>Document Date:</b>	12/13/2018				<b>Submitted By:</b>	MARK DETTERMAN (REGULATOR)
<b>Type:</b>	MEETING				<b>Submitted:</b>	
<b>Title:</b>	MEETING					
<b>Title Link:</b>	https://geotracker.waterboards.ca.gov/view_documents?global_id=T0600102099&enforcement_id=6378830					

<b>Map Key</b>	<b>Number of Records</b>	<b>Direction</b>	<b>Distance (mi/ft)</b>	<b>Elev/Diff (ft)</b>	<b>Site</b>	<b>DB</b>
<b>Document Type:</b>	Site Documents			<b>Size :</b>	46,648 KB	
<b>Document Date:</b>	11/26/2018			<b>Submitted By:</b>	WEISS ASSOCIATES (AUTH_RP)	
<b>Type:</b>	CONCEPTUAL SITE MODEL			<b>Submitted:</b>		
<b>Title:</b>	SITE CONCEPTUAL MODEL REPORT					
<b>Title Link:</b>	https://geotracker.waterboards.ca.gov/esi/uploads/geo_report/4653103768/T0600102099.PDF					
<b>Document Type:</b>	Site Documents			<b>Size :</b>		
<b>Document Date:</b>	11/8/2018			<b>Submitted By:</b>	MARK DETTERMAN (REGULATOR)	
<b>Type:</b>	STAFF LETTER			<b>Submitted:</b>		
<b>Title:</b>	EXTENSION APPROVAL					
<b>Title Link:</b>	https://geotracker.waterboards.ca.gov/view_documents?global_id=T0600102099&enforcement_id=6375340					
<b>Document Type:</b>	Site Documents			<b>Size :</b>	5,562 KB	
<b>Document Date:</b>	11/2/2018			<b>Submitted By:</b>	WEISS ASSOCIATES (AUTH_RP)	
<b>Type:</b>	WELL INSTALLATION REPORT			<b>Submitted:</b>		
<b>Title:</b>	TEMPORARY WELL INSTALLATIONS REPORT					
<b>Title Link:</b>	https://geotracker.waterboards.ca.gov/esi/uploads/geo_report/5827706396/T0600102099.PDF					
<b>Document Type:</b>	Site Documents			<b>Size :</b>		
<b>Document Date:</b>	10/31/2018			<b>Submitted By:</b>	MARK DETTERMAN (REGULATOR)	
<b>Type:</b>	STAFF LETTER			<b>Submitted:</b>		
<b>Title:</b>	EXTENSION APPROVAL					
<b>Title Link:</b>	https://geotracker.waterboards.ca.gov/view_documents?global_id=T0600102099&enforcement_id=6374198					
<b>Document Type:</b>	Site Documents			<b>Size :</b>		
<b>Document Date:</b>	10/31/2018			<b>Submitted By:</b>	MARK DETTERMAN (REGULATOR)	
<b>Type:</b>	STAFF LETTER			<b>Submitted:</b>		
<b>Title:</b>	CONDITIONAL WORK PLAN APPROVAL					
<b>Title Link:</b>	https://geotracker.waterboards.ca.gov/view_documents?global_id=T0600102099&enforcement_id=6374197					
<b>Document Type:</b>	Site Documents			<b>Size :</b>	795 KB	
<b>Document Date:</b>	9/24/2018			<b>Submitted By:</b>	WEISS ASSOCIATES (AUTH_RP)	
<b>Type:</b>	INTERIM REMEDIAL ACTION REPORT			<b>Submitted:</b>		
<b>Title:</b>	INTERIM REMEDIAL ACTION PLAN ADDENDUM					
<b>Title Link:</b>	https://geotracker.waterboards.ca.gov/esi/uploads/geo_report/2323434650/T0600102099.PDF					
<b>Document Type:</b>	Site Documents			<b>Size :</b>		
<b>Document Date:</b>	8/31/2018			<b>Submitted By:</b>	MARK DETTERMAN (REGULATOR)	
<b>Type:</b>	STAFF LETTER			<b>Submitted:</b>		
<b>Title:</b>	CONDITIONAL IRAP APPROVAL					
<b>Title Link:</b>	https://geotracker.waterboards.ca.gov/view_documents?global_id=T0600102099&enforcement_id=6368486					
<b>Document Type:</b>	Site Documents			<b>Size :</b>		
<b>Document Date:</b>	7/31/2018			<b>Submitted By:</b>	MARK DETTERMAN (REGULATOR)	
<b>Type:</b>	STAFF LETTER			<b>Submitted:</b>		
<b>Title:</b>	CONDITIONAL WORK PLAN APPROVAL					
<b>Title Link:</b>	https://geotracker.waterboards.ca.gov/view_documents?global_id=T0600102099&enforcement_id=6365309					
<b>Document Type:</b>	Site Documents			<b>Size :</b>	533 KB	
<b>Document Date:</b>	7/23/2018			<b>Submitted By:</b>	WEISS ASSOCIATES (AUTH_RP)	
<b>Type:</b>	WELL INSTALLATION WORKPLAN			<b>Submitted:</b>		
<b>Title:</b>	WORK PLAN FOR TEMPORARY WELL INSTALLATIONS					
<b>Title Link:</b>	https://geotracker.waterboards.ca.gov/esi/uploads/geo_report/6143811166/T0600102099.PDF					
<b>Document Type:</b>	Site Documents			<b>Size :</b>		
<b>Document Date:</b>	7/18/2018			<b>Submitted By:</b>	MARK DETTERMAN (REGULATOR)	
<b>Type:</b>	MEETING			<b>Submitted:</b>		
<b>Title:</b>	MEETING					
<b>Title Link:</b>	https://geotracker.waterboards.ca.gov/view_documents?global_id=T0600102099&enforcement_id=6364275					
<b>Document Type:</b>	Monitoring Reports			<b>Size :</b>	3,328 KB	
<b>Document Date:</b>	7/18/2018			<b>Submitted By:</b>	WEISS ASSOCIATES (AUTH_RP)	
<b>Type:</b>	MONITORING REPORT - SEMI-ANNUALLY			<b>Submitted:</b>		
<b>Title:</b>	GROUNDWATER MONITORING REPORT FIRST SEMIANNUAL SAMPLING, 2018					
<b>Title Link:</b>	https://geotracker.waterboards.ca.gov/esi/uploads/geo_report/5691156208/T0600102099.PDF					
<b>Document Type:</b>	Site Documents			<b>Size :</b>	2,293 KB	
<b>Document Date:</b>	7/10/2018			<b>Submitted By:</b>	WEISS ASSOCIATES (AUTH_RP)	



Map Key	Number of Records	Direction	Distance (mi/ft)	Elev/Diff (ft)	Site	DB
<b>Type:</b>	SITE INVESTIGATION				<b>Submitted:</b>	
<b>Title:</b>	SUB-SLAB INVESTIGATION RESULTS					
<b>Title Link:</b>	https://geotracker.waterboards.ca.gov/esi/uploads/geo_report/1716595590/T0600102099.PDF					
<b>Document Type:</b>	Site Documents				<b>Size :</b>	1,718 KB
<b>Document Date:</b>	6/25/2018				<b>Submitted By:</b>	WEISS ASSOCIATES (AUTH_RP)
<b>Type:</b>	INTERIM REMEDIAL ACTION REPORT				<b>Submitted:</b>	
<b>Title:</b>	INTERIM REMEDIAL ACTION PLAN					
<b>Title Link:</b>	https://geotracker.waterboards.ca.gov/esi/uploads/geo_report/7597632288/T0600102099.PDF					
<b>Document Type:</b>	Site Documents				<b>Size :</b>	
<b>Document Date:</b>	5/8/2018				<b>Submitted By:</b>	MARK DETTERMAN (REGULATOR)
<b>Type:</b>	NOTICE OF RESPONSIBILITY				<b>Submitted:</b>	
<b>Title:</b>	NOTICE OF RESPONSIBILITY					
<b>Title Link:</b>	https://geotracker.waterboards.ca.gov/view_documents?global_id=T0600102099&enforcement_id=6357306					
<b>Document Type:</b>	Site Documents				<b>Size :</b>	
<b>Document Date:</b>	5/7/2018				<b>Submitted By:</b>	MARK DETTERMAN (REGULATOR)
<b>Type:</b>	STAFF LETTER				<b>Submitted:</b>	
<b>Title:</b>	CONDITIONAL WORK PLAN APPROVAL					
<b>Title Link:</b>	https://geotracker.waterboards.ca.gov/view_documents?global_id=T0600102099&enforcement_id=6357116					
<b>Document Type:</b>	Site Documents				<b>Size :</b>	11,577 KB
<b>Document Date:</b>	3/9/2018				<b>Submitted By:</b>	WEISS ASSOCIATES (AUTH_RP)
<b>Type:</b>	SITE INVESTIGATION WORKPLAN				<b>Submitted:</b>	
<b>Title:</b>	WORK PLAN FOR SUB-SLAB INVESTIGATION					
<b>Title Link:</b>	https://geotracker.waterboards.ca.gov/esi/uploads/geo_report/9024879157/T0600102099.PDF					
<b>Document Type:</b>	Site Documents				<b>Size :</b>	
<b>Document Date:</b>	5/11/2017				<b>Submitted By:</b>	MARK DETTERMAN (REGULATOR)
<b>Type:</b>	STAFF LETTER				<b>Submitted:</b>	
<b>Title:</b>	WORK PLAN REQUEST					
<b>Title Link:</b>	https://geotracker.waterboards.ca.gov/view_documents?global_id=T0600102099&enforcement_id=6319630					
<b>Document Type:</b>	Site Documents				<b>Size :</b>	12,091 KB
<b>Document Date:</b>	3/10/2017				<b>Submitted By:</b>	ALLWEST ENVIRONMENTAL (AUTH_RP)
<b>Type:</b>	SOIL VAPOR INTRUSION INVESTIGATION REPORT				<b>Submitted:</b>	
<b>Title:</b>	FOURTH QUARTER 2016 SOIL VAPOR MONITORING & INDOOR AIR QUALITY REPORT					
<b>Title Link:</b>	https://geotracker.waterboards.ca.gov/esi/uploads/geo_report/8418296515/T0600102099.PDF					
<b>Document Type:</b>	Monitoring Reports				<b>Size :</b>	5,662 KB
<b>Document Date:</b>	3/2/2017				<b>Submitted By:</b>	ALLWEST ENVIRONMENTAL (AUTH_RP)
<b>Type:</b>	MONITORING REPORT - SEMI-ANNUALLY				<b>Submitted:</b>	
<b>Title:</b>	SECOND SEMIANNUAL 2016 GROUNDWATER MONITORING REPORT					
<b>Title Link:</b>	https://geotracker.waterboards.ca.gov/esi/uploads/geo_report/5293989717/T0600102099.PDF					
<b>Document Type:</b>	Site Documents				<b>Size :</b>	
<b>Document Date:</b>	9/30/2016				<b>Submitted By:</b>	MARK DETTERMAN (REGULATOR)
<b>Type:</b>	STAFF LETTER				<b>Submitted:</b>	
<b>Title:</b>	DATA GAP WORK PLAN AND INTERIM REMEDIAL ACTION REQUEST					
<b>Title Link:</b>	https://geotracker.waterboards.ca.gov/view_documents?global_id=T0600102099&enforcement_id=6299876					
<b>Document Type:</b>	Monitoring Reports				<b>Size :</b>	5,098 KB
<b>Document Date:</b>	9/30/2016				<b>Submitted By:</b>	ALLWEST ENVIRONMENTAL (AUTH_RP)
<b>Type:</b>	MONITORING REPORT - SEMI-ANNUALLY				<b>Submitted:</b>	
<b>Title:</b>	FIRST SEMIANNUAL 2016 GROUNDWATER MONITORING REPORT					
<b>Title Link:</b>	https://geotracker.waterboards.ca.gov/esi/uploads/geo_report/2299528658/T0600102099.PDF					
<b>Document Type:</b>	Site Documents				<b>Size :</b>	15,442 KB
<b>Document Date:</b>	8/3/2016				<b>Submitted By:</b>	ALLWEST ENVIRONMENTAL (AUTH_RP)
<b>Type:</b>	SOIL VAPOR INTRUSION INVESTIGATION REPORT				<b>Submitted:</b>	
<b>Title:</b>	DATA GAP INVESTIGATION REPORT					
<b>Title Link:</b>	https://geotracker.waterboards.ca.gov/esi/uploads/geo_report/5727846145/T0600102099.PDF					
<b>Document Type:</b>	Site Documents				<b>Size :</b>	
<b>Document Date:</b>	3/7/2016				<b>Submitted By:</b>	MARK DETTERMAN (REGULATOR)
<b>Type:</b>	STAFF LETTER				<b>Submitted:</b>	

<b>Map Key</b>	<b>Number of Records</b>	<b>Direction</b>	<b>Distance (mi/ft)</b>	<b>Elev/Diff (ft)</b>	<b>Site</b>	<b>DB</b>
<b>Title:</b>					WORK PLAN APPROVAL	
<b>Title Link:</b>					<a href="https://geotracker.waterboards.ca.gov/view_documents?global_id=T0600102099&amp;enforcement_id=6278169">https://geotracker.waterboards.ca.gov/view_documents?global_id=T0600102099&amp;enforcement_id=6278169</a>	
<b>Document Type:</b>	Site Documents			<b>Size :</b>	1,212 KB	
<b>Document Date:</b>	1/15/2016			<b>Submitted By:</b>	ALLWEST ENVIRONMENTAL (AUTH_RP)	
<b>Type:</b>	SOIL AND WATER INVESTIGATION WORKPLAN - ADDENDUM			<b>Submitted:</b>		
<b>Title:</b>					DATA GAP INVESTIGATION WORKPLAN ADDENDUM LETTER	
<b>Title Link:</b>					<a href="https://geotracker.waterboards.ca.gov/esi/uploads/geo_report/1405802130/T0600102099.PDF">https://geotracker.waterboards.ca.gov/esi/uploads/geo_report/1405802130/T0600102099.PDF</a>	
<b>Document Type:</b>	Site Documents			<b>Size :</b>		
<b>Document Date:</b>	12/15/2015			<b>Submitted By:</b>	MARK DETTERMAN (REGULATOR)	
<b>Type:</b>	STAFF LETTER			<b>Submitted:</b>		
<b>Title:</b>					CONDITIONAL WORK PLAN APPROVAL	
<b>Title Link:</b>					<a href="https://geotracker.waterboards.ca.gov/view_documents?global_id=T0600102099&amp;enforcement_id=6270237">https://geotracker.waterboards.ca.gov/view_documents?global_id=T0600102099&amp;enforcement_id=6270237</a>	
<b>Document Type:</b>	Site Documents			<b>Size :</b>	3,525 KB	
<b>Document Date:</b>	10/30/2015			<b>Submitted By:</b>	ALLWEST ENVIRONMENTAL (AUTH_RP)	
<b>Type:</b>	SOIL VAPOR INTRUSION INVESTIGATION WORKPLAN			<b>Submitted:</b>		
<b>Title:</b>					DATA GAP INVESTIGATION WORKPLAN	
<b>Title Link:</b>					<a href="https://geotracker.waterboards.ca.gov/esi/uploads/geo_report/7646723151/T0600102099.PDF">https://geotracker.waterboards.ca.gov/esi/uploads/geo_report/7646723151/T0600102099.PDF</a>	
<b>Document Type:</b>	Site Documents			<b>Size :</b>		
<b>Document Date:</b>	7/16/2015			<b>Submitted By:</b>	MARK DETTERMAN (REGULATOR)	
<b>Type:</b>	NOTICE OF VIOLATION			<b>Submitted:</b>		
<b>Title:</b>					NOTICE OF VIOLATION	
<b>Title Link:</b>					<a href="https://geotracker.waterboards.ca.gov/view_documents?global_id=T0600102099&amp;enforcement_id=6252906">https://geotracker.waterboards.ca.gov/view_documents?global_id=T0600102099&amp;enforcement_id=6252906</a>	
<b>Document Type:</b>	Monitoring Reports			<b>Size :</b>	6,117 KB	
<b>Document Date:</b>	5/15/2015			<b>Submitted By:</b>	ALLWEST ENVIRONMENTAL (AUTH_RP)	
<b>Type:</b>	MONITORING REPORT - SEMI-ANNUALLY			<b>Submitted:</b>		
<b>Title:</b>					FIRST SEMIANNUAL 2015 GROUNDWATER MONITORING REPORT	
<b>Title Link:</b>					<a href="https://geotracker.waterboards.ca.gov/esi/uploads/geo_report/6554359197/T0600102099.PDF">https://geotracker.waterboards.ca.gov/esi/uploads/geo_report/6554359197/T0600102099.PDF</a>	
<b>Document Type:</b>	Site Documents			<b>Size :</b>		
<b>Document Date:</b>	4/23/2015			<b>Submitted By:</b>	MARK DETTERMAN (REGULATOR)	
<b>Type:</b>	NOTICE TO COMPLY			<b>Submitted:</b>		
<b>Title:</b>					NOTICE TO COMPLY	
<b>Title Link:</b>					<a href="https://geotracker.waterboards.ca.gov/view_documents?global_id=T0600102099&amp;enforcement_id=6242662">https://geotracker.waterboards.ca.gov/view_documents?global_id=T0600102099&amp;enforcement_id=6242662</a>	
<b>Document Type:</b>	Site Documents			<b>Size :</b>		
<b>Document Date:</b>	9/15/2014			<b>Submitted By:</b>	MARK DETTERMAN (REGULATOR)	
<b>Type:</b>	STAFF LETTER			<b>Submitted:</b>		
<b>Title:</b>					REQUEST FOR DATA GAP WORK PLAN	
<b>Title Link:</b>					<a href="https://geotracker.waterboards.ca.gov/view_documents?global_id=T0600102099&amp;enforcement_id=6221467">https://geotracker.waterboards.ca.gov/view_documents?global_id=T0600102099&amp;enforcement_id=6221467</a>	
<b>Document Type:</b>	Monitoring Reports			<b>Size :</b>	6,695 KB	
<b>Document Date:</b>	7/21/2014			<b>Submitted By:</b>	ALLWEST ENVIRONMENTAL (AUTH_RP)	
<b>Type:</b>	MONITORING REPORT - QUARTERLY			<b>Submitted:</b>		
<b>Title:</b>					SECOND QUARTER 2014 GROUNDWATER MONITORING REPORT	
<b>Title Link:</b>					<a href="https://geotracker.waterboards.ca.gov/esi/uploads/geo_report/5739030957/T0600102099.PDF">https://geotracker.waterboards.ca.gov/esi/uploads/geo_report/5739030957/T0600102099.PDF</a>	
<b>Document Type:</b>	Monitoring Reports			<b>Size :</b>	4,997 KB	
<b>Document Date:</b>	7/18/2014			<b>Submitted By:</b>	ALLWEST ENVIRONMENTAL (AUTH_RP)	
<b>Type:</b>	MONITORING REPORT - OTHER			<b>Submitted:</b>		
<b>Title:</b>					INDOOR AIR QUALITY MONITORING REPORT	
<b>Title Link:</b>					<a href="https://geotracker.waterboards.ca.gov/esi/uploads/geo_report/4243127048/T0600102099.PDF">https://geotracker.waterboards.ca.gov/esi/uploads/geo_report/4243127048/T0600102099.PDF</a>	
<b>Document Type:</b>	Site Documents			<b>Size :</b>		
<b>Document Date:</b>	6/20/2014			<b>Submitted By:</b>	MARK DETTERMAN (REGULATOR)	
<b>Type:</b>	STAFF LETTER			<b>Submitted:</b>		
<b>Title:</b>					WORK PLAN ADDENDUM APPROVAL	
<b>Title Link:</b>					<a href="https://geotracker.waterboards.ca.gov/view_documents?global_id=T0600102099&amp;enforcement_id=6208779">https://geotracker.waterboards.ca.gov/view_documents?global_id=T0600102099&amp;enforcement_id=6208779</a>	
<b>Document Type:</b>	Site Documents			<b>Size :</b>	1,713 KB	
<b>Document Date:</b>	6/17/2014			<b>Submitted By:</b>	ALLWEST ENVIRONMENTAL (AUTH_RP)	
<b>Type:</b>	SOIL VAPOR INTRUSION INVESTIGATION WORKPLAN			<b>Submitted:</b>		

Map Key	Number of Records	Direction	Distance (mi/ft)	Elev/Diff (ft)	Site	DB
<b>Title:</b>					INDOOR AIR QUALITY MONITORING WORK PLAN ADDENDUM LETTER	
<b>Title Link:</b>					<a href="https://geotracker.waterboards.ca.gov/esi/uploads/geo_report/8082162082/T0600102099.PDF">https://geotracker.waterboards.ca.gov/esi/uploads/geo_report/8082162082/T0600102099.PDF</a>	
<b>Document Type:</b>	Site Documents			<b>Size :</b>		
<b>Document Date:</b>	6/4/2014			<b>Submitted By:</b>	MARK DETTERMAN (REGULATOR)	
<b>Type:</b>	STAFF LETTER			<b>Submitted:</b>		
<b>Title:</b>	WORK PLAN ADDENDUM REQUEST					
<b>Title Link:</b>					<a href="https://geotracker.waterboards.ca.gov/view_documents?global_id=T0600102099&amp;enforcement_id=6205710">https://geotracker.waterboards.ca.gov/view_documents?global_id=T0600102099&amp;enforcement_id=6205710</a>	
<b>Document Type:</b>	Monitoring Reports			<b>Size :</b>	5,764 KB	
<b>Document Date:</b>	4/22/2014			<b>Submitted By:</b>	ALLWEST ENVIRONMENTAL (AUTH_RP)	
<b>Type:</b>	MONITORING REPORT - QUARTERLY			<b>Submitted:</b>		
<b>Title:</b>	FIRST QUARTER 2014 GROUNDWATER MONITORING REPORT					
<b>Title Link:</b>					<a href="https://geotracker.waterboards.ca.gov/esi/uploads/geo_report/2383088588/T0600102099.PDF">https://geotracker.waterboards.ca.gov/esi/uploads/geo_report/2383088588/T0600102099.PDF</a>	
<b>Document Type:</b>	Site Documents			<b>Size :</b>	1,963 KB	
<b>Document Date:</b>	4/1/2014			<b>Submitted By:</b>	ALLWEST ENVIRONMENTAL (AUTH_RP)	
<b>Type:</b>	OTHER WORKPLAN			<b>Submitted:</b>		
<b>Title:</b>	INDOOR AIR QUALITY MONITORING WORK PLAN					
<b>Title Link:</b>					<a href="https://geotracker.waterboards.ca.gov/esi/uploads/geo_report/6877511203/T0600102099.PDF">https://geotracker.waterboards.ca.gov/esi/uploads/geo_report/6877511203/T0600102099.PDF</a>	
<b>Document Type:</b>	Monitoring Reports			<b>Size :</b>	5,641 KB	
<b>Document Date:</b>	1/8/2014			<b>Submitted By:</b>	ALLWEST ENVIRONMENTAL (AUTH_RP)	
<b>Type:</b>	MONITORING REPORT - QUARTERLY			<b>Submitted:</b>		
<b>Title:</b>	FOURTH QUARTER 2013 GROUNDWATER MONITORING REPORT					
<b>Title Link:</b>					<a href="https://geotracker.waterboards.ca.gov/esi/uploads/geo_report/2298799633/T0600102099.PDF">https://geotracker.waterboards.ca.gov/esi/uploads/geo_report/2298799633/T0600102099.PDF</a>	
<b>Document Type:</b>	Site Documents			<b>Size :</b>		
<b>Document Date:</b>	11/8/2013			<b>Submitted By:</b>	MARK DETTERMAN (REGULATOR)	
<b>Type:</b>	STAFF LETTER			<b>Submitted:</b>		
<b>Title:</b>	REQUEST FOR DATA GAP INVESTIGATION WORK PLAN					
<b>Title Link:</b>					<a href="https://geotracker.waterboards.ca.gov/view_documents?global_id=T0600102099&amp;enforcement_id=6182099">https://geotracker.waterboards.ca.gov/view_documents?global_id=T0600102099&amp;enforcement_id=6182099</a>	
<b>Document Type:</b>	Site Documents			<b>Size :</b>	11,265 KB	
<b>Document Date:</b>	8/30/2013			<b>Submitted By:</b>	ALLWEST ENVIRONMENTAL (AUTH_RP)	
<b>Type:</b>	WELL INSTALLATION REPORT			<b>Submitted:</b>		
<b>Title:</b>	ADDITIONAL SITE CHARACTERIZATION AND MONITORING WELL INSATALLATION REPORT					
<b>Title Link:</b>					<a href="https://geotracker.waterboards.ca.gov/esi/uploads/geo_report/7786439418/T0600102099.PDF">https://geotracker.waterboards.ca.gov/esi/uploads/geo_report/7786439418/T0600102099.PDF</a>	
<b>Document Type:</b>	Monitoring Reports			<b>Size :</b>	1,812 KB	
<b>Document Date:</b>	7/11/2013			<b>Submitted By:</b>	ALLWEST ENVIRONMENTAL (AUTH_RP)	
<b>Type:</b>	MONITORING REPORT - QUARTERLY			<b>Submitted:</b>		
<b>Title:</b>	SECOND QUARTER 2013 GROUNDWATER MONITORING					
<b>Title Link:</b>					<a href="https://geotracker.waterboards.ca.gov/esi/uploads/geo_report/8850655734/T0600102099.PDF">https://geotracker.waterboards.ca.gov/esi/uploads/geo_report/8850655734/T0600102099.PDF</a>	
<b>Document Type:</b>	Monitoring Reports			<b>Size :</b>	2,274 KB	
<b>Document Date:</b>	4/18/2013			<b>Submitted By:</b>	ALLWEST ENVIRONMENTAL (AUTH_RP)	
<b>Type:</b>	MONITORING REPORT - QUARTERLY			<b>Submitted:</b>		
<b>Title:</b>	FIRST QUARTER 2013 GROUNDWATER MONITORING					
<b>Title Link:</b>					<a href="https://geotracker.waterboards.ca.gov/esi/uploads/geo_report/4394189059/T0600102099.PDF">https://geotracker.waterboards.ca.gov/esi/uploads/geo_report/4394189059/T0600102099.PDF</a>	
<b>Document Type:</b>	Site Documents			<b>Size :</b>		
<b>Document Date:</b>	3/14/2013			<b>Submitted By:</b>	MARK DETTERMAN (REGULATOR)	
<b>Type:</b>	STAFF LETTER			<b>Submitted:</b>		
<b>Title:</b>	WELL LOCATION APPROVAL					
<b>Title Link:</b>					<a href="https://geotracker.waterboards.ca.gov/view_documents?global_id=T0600102099&amp;enforcement_id=6152058">https://geotracker.waterboards.ca.gov/view_documents?global_id=T0600102099&amp;enforcement_id=6152058</a>	
<b>Document Type:</b>	Site Documents			<b>Size :</b>	5,098 KB	
<b>Document Date:</b>	2/4/2013			<b>Submitted By:</b>	ALLWEST ENVIRONMENTAL (AUTH_RP)	
<b>Type:</b>	SOIL AND WATER INVESTIGATION REPORT			<b>Submitted:</b>		
<b>Title:</b>	SUBSURFACE INVESTIGATION LETTER REPORT					
<b>Title Link:</b>					<a href="https://geotracker.waterboards.ca.gov/esi/uploads/geo_report/6087541103/T0600102099.PDF">https://geotracker.waterboards.ca.gov/esi/uploads/geo_report/6087541103/T0600102099.PDF</a>	
<b>Document Type:</b>	Monitoring Reports			<b>Size :</b>	2,347 KB	
<b>Document Date:</b>	1/9/2013			<b>Submitted By:</b>	ALLWEST ENVIRONMENTAL (AUTH_RP)	
<b>Type:</b>	MONITORING REPORT - QUARTERLY			<b>Submitted:</b>		
<b>Title:</b>	FOURTH QUARTER 2012 GROUNDWATER MONITORING					
<b>Title Link:</b>					<a href="https://geotracker.waterboards.ca.gov/esi/uploads/geo_report/8782350063/T0600102099.PDF">https://geotracker.waterboards.ca.gov/esi/uploads/geo_report/8782350063/T0600102099.PDF</a>	

<b>Map Key</b>	<b>Number of Records</b>	<b>Direction</b>	<b>Distance (mi/ft)</b>	<b>Elev/Diff (ft)</b>	<b>Site</b>	<b>DB</b>
<b>Document Type:</b>	Site Documents				<b>Size :</b>	
<b>Document Date:</b>	11/8/2012				<b>Submitted By:</b>	MARK DETTERMAN (REGULATOR)
<b>Type:</b>	STAFF LETTER				<b>Submitted:</b>	
<b>Title:</b>	MODIFIED WORK PLAN APPROVAL					
<b>Title Link:</b>	<a href="https://geotracker.waterboards.ca.gov/view_documents?global_id=T0600102099&amp;enforcement_id=6142385">https://geotracker.waterboards.ca.gov/view_documents?global_id=T0600102099&amp;enforcement_id=6142385</a>					
<b>Document Type:</b>	Monitoring Reports				<b>Size :</b>	2,704 KB
<b>Document Date:</b>	8/23/2012				<b>Submitted By:</b>	ALLWEST ENVIRONMENTAL (AUTH_RP)
<b>Type:</b>	MONITORING REPORT - OTHER				<b>Submitted:</b>	
<b>Title:</b>	THIRD QUARTER 2012 GROUNDWATER MONITORING					
<b>Title Link:</b>	<a href="https://geotracker.waterboards.ca.gov/esi/uploads/geo_report/1185988664/T0600102099.PDF">https://geotracker.waterboards.ca.gov/esi/uploads/geo_report/1185988664/T0600102099.PDF</a>					
<b>Document Type:</b>	Site Documents				<b>Size :</b>	
<b>Document Date:</b>	8/3/2012				<b>Submitted By:</b>	MARK DETTERMAN (REGULATOR)
<b>Type:</b>	SOIL AND WATER INVESTIGATION WORKPLAN - ADDENDUM				<b>Submitted:</b>	
<b>Title:</b>	UNKNOWN - REGULATOR RESPONSE					
<b>Title Link:</b>	<a href="https://geotracker.waterboards.ca.gov/view_documents?global_id=T0600102099&amp;document_id=5736905">https://geotracker.waterboards.ca.gov/view_documents?global_id=T0600102099&amp;document_id=5736905</a>					
<b>Document Type:</b>	Site Documents				<b>Size :</b>	4,479 KB
<b>Document Date:</b>	7/31/2012				<b>Submitted By:</b>	ALLWEST ENVIRONMENTAL (AUTH_RP)
<b>Type:</b>	SOIL AND WATER INVESTIGATION WORKPLAN - ADDENDUM				<b>Submitted:</b>	
<b>Title:</b>	ADDITIONAL SITE CHARACTERIZATION WORKPLAN ADDENDUM					
<b>Title Link:</b>	<a href="https://geotracker.waterboards.ca.gov/esi/uploads/geo_report/6700164079/T0600102099.PDF">https://geotracker.waterboards.ca.gov/esi/uploads/geo_report/6700164079/T0600102099.PDF</a>					
<b>Document Type:</b>	Site Documents				<b>Size :</b>	
<b>Document Date:</b>	5/10/2012				<b>Submitted By:</b>	MARK DETTERMAN (REGULATOR)
<b>Type:</b>	NOTICE OF RESPONSIBILITY				<b>Submitted:</b>	
<b>Title:</b>	UNKNOWN					
<b>Title Link:</b>	<a href="https://geotracker.waterboards.ca.gov/view_documents?global_id=T0600102099&amp;enforcement_id=6121786">https://geotracker.waterboards.ca.gov/view_documents?global_id=T0600102099&amp;enforcement_id=6121786</a>					
<b>Document Type:</b>	Site Documents				<b>Size :</b>	
<b>Document Date:</b>	5/2/2012				<b>Submitted By:</b>	MARK DETTERMAN (REGULATOR)
<b>Type:</b>	STAFF LETTER				<b>Submitted:</b>	
<b>Title:</b>	WORK PLAN ADDENDUM REQUEST					
<b>Title Link:</b>	<a href="https://geotracker.waterboards.ca.gov/view_documents?global_id=T0600102099&amp;enforcement_id=6121788">https://geotracker.waterboards.ca.gov/view_documents?global_id=T0600102099&amp;enforcement_id=6121788</a>					
<b>Document Type:</b>	Site Documents				<b>Size :</b>	295 KB
<b>Document Date:</b>	10/14/2011				<b>Submitted By:</b>	ALLWEST ENVIRONMENTAL (AUTH_RP)
<b>Type:</b>	CORRESPONDENCE				<b>Submitted:</b>	
<b>Title:</b>	ADDITIONAL SITE CHARACTERIZATION AND INTERIM REMEDIAL ACTION WORKPLAN TRANSMITTAL LETTER					
<b>Title Link:</b>	<a href="https://geotracker.waterboards.ca.gov/esi/uploads/geo_report/3780272722/T0600102099.PDF">https://geotracker.waterboards.ca.gov/esi/uploads/geo_report/3780272722/T0600102099.PDF</a>					
<b>Document Type:</b>	Site Documents				<b>Size :</b>	4,374 KB
<b>Document Date:</b>	9/27/2011				<b>Submitted By:</b>	ALLWEST ENVIRONMENTAL (AUTH_RP)
<b>Type:</b>	SOIL AND WATER INVESTIGATION WORKPLAN				<b>Submitted:</b>	
<b>Title:</b>	ADDITIONAL SITE CHARACTERIZATION AND INTERIM REMEDIAL ACTION WORKPLAN					
<b>Title Link:</b>	<a href="https://geotracker.waterboards.ca.gov/esi/uploads/geo_report/7820508837/T0600102099.PDF">https://geotracker.waterboards.ca.gov/esi/uploads/geo_report/7820508837/T0600102099.PDF</a>					
<b>Document Type:</b>	Site Documents				<b>Size :</b>	
<b>Document Date:</b>	12/6/2010				<b>Submitted By:</b>	MARK DETTERMAN (REGULATOR)
<b>Type:</b>	STAFF LETTER				<b>Submitted:</b>	
<b>Title:</b>	UPDATED DIRECTIVE LETTER					
<b>Title Link:</b>	<a href="https://geotracker.waterboards.ca.gov/view_documents?global_id=T0600102099&amp;enforcement_id=6142390">https://geotracker.waterboards.ca.gov/view_documents?global_id=T0600102099&amp;enforcement_id=6142390</a>					
<b>Document Type:</b>	Site Documents				<b>Size :</b>	
<b>Document Date:</b>	11/19/2010				<b>Submitted By:</b>	MARK DETTERMAN (REGULATOR)
<b>Type:</b>	STAFF LETTER				<b>Submitted:</b>	
<b>Title:</b>	DIR_L_2010-11-19					
<b>Title Link:</b>	<a href="https://geotracker.waterboards.ca.gov/view_documents?global_id=T0600102099&amp;enforcement_id=6070365">https://geotracker.waterboards.ca.gov/view_documents?global_id=T0600102099&amp;enforcement_id=6070365</a>					
<b>Document Type:</b>	Site Documents				<b>Size :</b>	
<b>Document Date:</b>	7/24/2009				<b>Submitted By:</b>	MARK DETTERMAN (REGULATOR)
<b>Type:</b>	STAFF LETTER				<b>Submitted:</b>	
<b>Title:</b>	DIR_L_2009_07_24					

Map Key	Number of Records	Direction	Distance (mi/ft)	Elev/Diff (ft)	Site	DB
---------	-------------------	-----------	------------------	----------------	------	----

**Title Link:** [https://geotracker.waterboards.ca.gov/view\\_documents?global\\_id=T0600102099&enforcement\\_id=6024086](https://geotracker.waterboards.ca.gov/view_documents?global_id=T0600102099&enforcement_id=6024086)

**Document Type:** Site Documents **Size :** 8,795 KB  
**Document Date:** 3/3/2006 **Submitted By:** JIM MARTIN (AUTH\_RP)  
**Type:** REPORTS - OTHER **Submitted:**  
**Title:** SITE CHARACTERIZATION REPORT  
**Title Link:** [https://geotracker.waterboards.ca.gov/esi/uploads/geo\\_report/3280317008/T0600102099.PDF](https://geotracker.waterboards.ca.gov/esi/uploads/geo_report/3280317008/T0600102099.PDF)

**Document Type:** Monitoring Reports **Size :** 769 KB  
**Document Date:** 2/13/2006 **Submitted By:** JIM MARTIN (AUTH\_RP)  
**Type:** MONITORING REPORT - QUARTERLY **Submitted:**  
**Title:** 05Q4 GROUND WATER MONITORING REPORT  
**Title Link:** [https://geotracker.waterboards.ca.gov/esi/uploads/geo\\_report/9730763077/T0600102099.PDF](https://geotracker.waterboards.ca.gov/esi/uploads/geo_report/9730763077/T0600102099.PDF)

**Document Type:** Monitoring Reports **Size :** 787 KB  
**Document Date:** 9/23/2005 **Submitted By:** JIM MARTIN (AUTH\_RP)  
**Type:** MONITORING REPORT - QUARTERLY **Submitted:**  
**Title:** 2005 Q3 GW MONITORING REPORT  
**Title Link:** [https://geotracker.waterboards.ca.gov/esi/uploads/geo\\_report/9653074502/T0600102099.PDF](https://geotracker.waterboards.ca.gov/esi/uploads/geo_report/9653074502/T0600102099.PDF)

<a href="#">218</a>	2 of 2	SSE	0.45 / 2,394.91	27.23 / -5	MCGRATH STEEL COMPANY 6655 HOLLIS ST Emeryville CA 94608	ALAMEDA LOP
---------------------	--------	-----	--------------------	---------------	--	-------------

**Record ID:** RO0000063  
**Alt Record ID:** SD0000063  
**Program:** LUST  
**Release Type:** UST  
**Site Contact:** DETTERMAN, MARK  
**RP Identification Date:** 7/3/1996 12:00:00 AM  
**GIS Latitude:** 37.8485857759  
**GIS Longitude:** -122.2922476928  
**Data Source:** Local Oversight Program Detailed Inventory; Local Oversight Program Inventory

**--Details--**

**Program Element:** 5602  
**Status:** 5C  
**Status Desc:** Pollution characterization  
**Substance:** 12034  
**Org Name:** MCG INVESTMENTS, LLC  
**Description 1:** Pollution Characterization  
**Description 2:** Property/Fee Title Owner  
**Description 3:** Diesel fuel oil and additives, Nos.1-D, 2-D, 2-4  
**Description 4:** RP Identified & Solvent  
**Description 5:** Other Groundwater affected (uses other than drinking water)  
**Description 6:** Substance released from Underground Storage Tank System

**Program Element:** 5602  
**Status:** 5C  
**Status Desc:** Pollution characterization  
**Substance:** 12034  
**Org Name:** ALAMEDA COUNTY LOP  
**Description 1:** Pollution Characterization  
**Description 2:** Not Applicable  
**Description 3:** Diesel fuel oil and additives, Nos.1-D, 2-D, 2-4  
**Description 4:** RP Identified & Solvent  
**Description 5:** Other Groundwater affected (uses other than drinking water)  
**Description 6:** Substance released from Underground Storage Tank System

**Program Element:** 5602  
**Status:** 5C  
**Status Desc:** Pollution characterization  
**Substance:** 12034  
**Org Name:** SHIRLEY J DAVINI & DOROTHY D MCGUIRE  
**Description 1:** Pollution Characterization  
**Description 2:** Former Fee Title Owner  
**Description 3:** Diesel fuel oil and additives, Nos.1-D, 2-D, 2-4

Map Key	Number of Records	Direction	Distance (mi/ft)	Elev/Diff (ft)	Site	DB
<b>Description 4:</b>		RP Identified & Solvent				
<b>Description 5:</b>		Other Groundwater affected (uses other than drinking water)				
<b>Description 6:</b>		Substance released from Underground Storage Tank System				

[219](#) 1 of 1 **NNW** **0.45 / 2,395.05** **23.97 / -8** **JETCO MOTORS  
2120 FIFTH ST  
BERKELEY CA 94710** **DELISTED  
HAZ**

**Siteid:** 125973  
**Latitude:** 37.866080  
**Longitude:** -122.298320  
**Original Source:** CHAZ  
**Record Date:** 30-MAY-2017

[220](#) 1 of 1 **NNE** **0.46 / 2,404.32** **58.57 / 26** **FORMER HOLLAND SERVICE  
GARAGE  
2201 SAN PABLO AVENUE  
BERKELEY CA 94702** **LUST**

**Global ID:** T10000014704 **County:** ALAMEDA  
**Status:** OPEN - SITE ASSESSMENT **Latitude:** 37.86625  
**Status Date:** 5/27/2020 **Longitude:** -122.29077  
**Case Type:** LUST CLEANUP SITE  
**Date Source:** LUST Cleanup Sites from GeoTracker Search; LUST Cleanup Sites from GeoTracker Cleanup Sites Data Download

**LUST Cleanup Sites from GeoTracker Cleanup Sites Data Download - Facilities Detail**

**RB Case No:** **Potential COC:** Diesel, Gasoline, Total Petroleum Hydrocarbons (TPH)  
**Local Case No:** RO0003438 **How Discovered:**  
**Begin Date:** 1/10/2020 **Stop Method:**  
**Lead Agency:** ALAMEDA COUNTY LOP **Stop Description:**  
**Local Agency:** ALAMEDA COUNTY LOP **Case Worker:** NL  
**CUF Case:** NO **File Location:**  
**Potential Media of Concern:**  
**How Discovered Description:**  
**Calwater Watershed Name:** Bay Bridges - Berkeley (203.30)  
**DWR GW Subbasin Name:** Santa Clara Valley - East Bay Plain (2-009.04)  
**Disadvantaged Community:**  
**Site History:**

**Regulatory Activity**

**Action Type:** RESPONSE  
**Date :** 8/15/2020  
**Action:** Soil and Water Investigation Workplan

**Action Type:** ENFORCEMENT  
**Date :** 7/13/2020  
**Action:** Staff Letter

**Action Type:** ENFORCEMENT  
**Date :** 7/9/2020  
**Action:** Meeting

**Action Type:** RESPONSE  
**Date :** 5/27/2020  
**Action:** Site Assessment Report

**Action Type:** ENFORCEMENT  
**Date :** 5/27/2020

Map Key	Number of Records	Direction	Distance (mi/ft)	Elev/Diff (ft)	Site	DB
---------	-------------------	-----------	------------------	----------------	------	----

**Action:** Email Correspondence

**Action Type:** RESPONSE  
**Date :** 5/27/2020  
**Action:** Phase I Assessment Report

**Action Type:** ENFORCEMENT  
**Date :** 5/22/2020  
**Action:** Referral to Local Agency

**Action Type:** Other  
**Date :** 1/31/2020  
**Action:** Leak Reported

**Action Type:** Other  
**Date :** 1/10/2020  
**Action:** Leak Discovery

**Regulatory Contacts**

<b>Contact Type:</b>	Local Agency Caseworker	<b>Address:</b>	1131 Harbor Bay Parkway
<b>Contact Name:</b>	NOEL LINER	<b>Email:</b>	noel.liner@acgov.org
<b>City:</b>	ALAMEDA	<b>Phone No:</b>	5105676876
<b>Organization Name:</b>	ALAMEDA COUNTY LOP		

<b>Contact Type:</b>	Regional Board Caseworker	<b>Address:</b>	1515 CLAY ST SUITE 1400
<b>Contact Name:</b>	REGIONAL WATER BOARD - (UUU)	<b>Email:</b>	
<b>City:</b>	OAKLAND	<b>Phone No:</b>	
<b>Organization Name:</b>	SAN FRANCISCO BAY RWQCB (REGION 2)		

**Status History**

**Status:** Open - Site Assessment  
**Status Date:** 5/27/2020

**Status:** Open - Case Begin Date  
**Status Date:** 1/10/2020

<a href="#">221</a>	1 of 1	SE	0.46 / 2,452.08	37.03 / 5	<b>FABCO AUTOMOTIVE CORP</b> 1249 67TH EMERYVILLE CA 94608	<b>CLEANUP SITES</b>
---------------------	--------	----	--------------------	--------------	--	----------------------

<b>Global ID:</b>	T06019728691	<b>Site Facility Type:</b>	CLEANUP PROGRAM SITE
<b>Status:</b>	COMPLETED - CASE CLOSED	<b>County:</b>	ALAMEDA
<b>Status Date:</b>	12/21/2004	<b>Latitude:</b>	37.849139
<b>Longitude:</b>	-122.288879		
<b>Data Source:</b>	Cleanup Program Sites from GeoTracker Search; Cleanup Sites from GeoTracker Cleanup Sites Data Download		

**Cleanup Sites from GeoTracker Cleanup Sites Data Download - Facilities Detail**

<b>RB Case No:</b>	NA	<b>CUF Case:</b>	NO
<b>Local Case No:</b>	RO0002521	<b>Case Worker:</b>	
<b>Begin Date:</b>	2/25/1988	<b>File Location:</b>	All Files are on GeoTracker or in the Local Agency Database

**Stop Method:** Close and Remove Tank  
**Lead Agency:** ALAMEDA COUNTY LOP  
**Local Agency:**  
**Potential COC:** Waste Oil / Motor / Hydraulic / Lubricating  
**Potential Media of Concern:** Other Groundwater (uses other than drinking water)  
**How Discovered:** Tank Closure  
**How Discovered Description:** tank closure  
**Stop Description:**  
**Calwater Watershed Name:** Bay Bridges - Berkeley (203.30)  
**DWR GW Subbasin Name:** Santa Clara Valley - East Bay Plain (2-009.04)  
**Disadvantaged Community:**

<b>Map Key</b>	<b>Number of Records</b>	<b>Direction</b>	<b>Distance (mi/ft)</b>	<b>Elev/Diff (ft)</b>	<b>Site</b>	<b>DB</b>
----------------	--------------------------	------------------	-------------------------	-----------------------	-------------	-----------

**Site History:**

**Cleanup Sites from GeoTracker Cleanup Sites Data Download - Regulatory Activity**

**Action Type:** ENFORCEMENT  
**Date :** 2004-12-31 00:00:00  
**Action:** Closure Summary

**Action Type:** RESPONSE  
**Date :** 2004-10-06 00:00:00  
**Action:** Site Investigation

**Action Type:** Other  
**Date :** 1988-03-24 00:00:00  
**Action:** Leak Stopped

**Action Type:** Other  
**Date :** 1988-02-25 00:00:00  
**Action:** Leak Reported

**Action Type:** Other  
**Date :** 1988-02-25 00:00:00  
**Action:** Leak Began

**Action Type:** Other  
**Date :** 1988-02-25 00:00:00  
**Action:** Leak Discovery

**Action Type:** REMEDIATION  
**Date :** 1988-01-15 00:00:00  
**Action:** Excavation

**Cleanup Sites from GeoTracker Cleanup Sites Data Download - Status History**

**Status:** Completed - Case Closed  
**Status Date:** 2004-12-21 00:00:00

**Status:** Open - Remediation  
**Status Date:** 2004-03-15 00:00:00

**Status:** Open - Site Assessment  
**Status Date:** 2003-12-03 00:00:00

**Status:** Open - Site Assessment  
**Status Date:** 2003-01-08 00:00:00

**Status:** Open - Case Begin Date  
**Status Date:** 1988-02-25 00:00:00

**Cleanup Program Sites from GeoTracker Search - Regulatory Profile (as of Feb 24, 2020)**

**Project Status:**  
**CUF Claim:**  
**CUF Priority Assign:**  
**CUF Amount Paid:**

**WDR Place Type:**  
**WDR File:**  
**WDR Order:**  
**File Location:**

ALL FILES ARE ON GEOTRACKER OR IN THE LOCAL AGENCY DATABASE

**Facility Type:**

**Composting Method:**

**User Defined Beneficial Use:**

**Designated Beneficial Use:** MUN, AGR, IND, PROC

**Designated Beneficial Use Desc:** Municipal and Domestic Supply, Agricultural Supply, Industrial Service Supply, Industrial Process Supply

**Project Oversight Agencies:**

**Report Link:** [https://geotracker.waterboards.ca.gov/profile\\_report?global\\_id=T06019728691](https://geotracker.waterboards.ca.gov/profile_report?global_id=T06019728691)

**Cleanup Status Detail:** COMPLETED - CASE CLOSED AS OF 12/21/2004

**Cleanup History Link:** [https://geotracker.waterboards.ca.gov/profile\\_report\\_include?global\\_id=T06019728691&tabname=regulatoryhistory](https://geotracker.waterboards.ca.gov/profile_report_include?global_id=T06019728691&tabname=regulatoryhistory)



Map Key	Number of Records	Direction	Distance (mi/ft)	Elev/Diff (ft)	Site	DB
---------	-------------------	-----------	------------------	----------------	------	----

**Potential COC:** WASTE OIL / MOTOR / HYDRAULIC / LUBRICATING  
**Potential Media of Concern:** OTHER GROUNDWATER (USES OTHER THAN DRINKING WATER)  
**GW Monitoring Freq:**  
**DWR GW Sub Basin:** Santa Clara Valley - East Bay Plain (2-009.04)  
**Calwater Watershed Name:** Bay Bridges - Berkeley (203.30)  
**Post Closure Site Management:**  
**Future Land Use:**  
**Cleanup Oversight Agencies:** ALAMEDA COUNTY LOP (LEAD) - CASE #: RO0002521  
 SAN FRANCISCO BAY RWQCB (REGION 2) - CASE #: NA

**Site History:**

No site history available

**Sites from GeoTracker Search - Cleanup Action Report (as of Feb 24, 2020)**

**Action Type:** EXCAVATION  
**Phase:** Soil  
**Description:** excavated contaminated soil  
**Contaminant Mass Removed:**  
**Begin Date:** 1/15/1988  
**End Date:** 3/24/1988

**Sites from GeoTracker Search - Regulatory Activities (as of Feb 24, 2020)**

**Action Type:** Other Regulatory Actions  
**Action Date:** 12/31/2004  
**Received Issue Date:** 12/31/2004  
**Action:** Closure Summary  
**Doc Link:** [https://geotracker.waterboards.ca.gov/view\\_documents?global\\_id=T06019728691&enforcement\\_id=6403068&temptable=ENFORCEMENT](https://geotracker.waterboards.ca.gov/view_documents?global_id=T06019728691&enforcement_id=6403068&temptable=ENFORCEMENT)

**Title Description Comments:**

Case Closure Documentation ACWD

**Action Type:** Response Requested - Reports  
**Action Date:** 10/6/2004  
**Received Issue Date:** 10/6/2004  
**Action:** Site Investigation  
**Doc Link:** [https://geotracker.waterboards.ca.gov/view\\_documents\\_all?global\\_id=T06019728691&doc\\_id=5976269](https://geotracker.waterboards.ca.gov/view_documents_all?global_id=T06019728691&doc_id=5976269)

**Title Description Comments:**

Summary of Additional Investigation Activities & Site Conditions

**Action Type:** Leak Action  
**Action Date:** 3/24/1988  
**Received Issue Date:**  
**Action:** Leak Stopped  
**Doc Link:**

**Title Description Comments:**

**Action Type:** Leak Action  
**Action Date:** 2/25/1988  
**Received Issue Date:**  
**Action:** Leak Began  
**Doc Link:**

**Title Description Comments:**

**Action Type:** Leak Action  
**Action Date:** 2/25/1988  
**Received Issue Date:**  
**Action:** Leak Discovery  
**Doc Link:**

**Title Description Comments:**

Map Key	Number of Records	Direction	Distance (mi/ft)	Elev/Diff (ft)	Site	DB
<b>Action Type:</b>		Leak Action				
<b>Action Date:</b>		2/25/1988				
<b>Received Issue Date:</b>						
<b>Action:</b>		Leak Reported				
<b>Doc Link:</b>						
<b>Title Description Comments:</b>						
<b>Action Type:</b>		Cleanup Action				
<b>Action Date:</b>		1/15/1988				
<b>Received Issue Date:</b>						
<b>Action:</b>		Excavation				
<b>Doc Link:</b>						
<b>Title Description Comments:</b>		excavated contaminated soil				

**Sites from GeoTracker Search - Documents (as of Feb 24, 2020)**

<b>Document Type:</b>	Site Documents	<b>Submitted:</b>	
<b>Document Date:</b>	12/31/2004	<b>Submitted By:</b>	MADELEINE LITTLE (REGULATOR)
<b>Size :</b>			
<b>Title:</b>	CASE CLOSURE DOCUMENTATION ACWD		
<b>Title Link:</b>	https://geotracker.waterboards.ca.gov/view_documents?global_id=T06019728691&enforcement_id=6403068		
<b>Type:</b>	CLOSURE SUMMARY		
<b>Document Type:</b>	Site Documents	<b>Submitted:</b>	
<b>Document Date:</b>	10/6/2004	<b>Submitted By:</b>	MADELEINE LITTLE (REGULATOR)
<b>Size :</b>			
<b>Title:</b>	SUMMARY OF ADDITIONAL INVESTIGATION ACTIVITIES & SITE CONDITIONS		
<b>Title Link:</b>	https://geotracker.waterboards.ca.gov/view_documents?global_id=T06019728691&document_id=5976269		
<b>Type:</b>	SITE INVESTIGATION		
<b>Document Type:</b>	Site Documents	<b>Submitted:</b>	
<b>Document Date:</b>	1/1/1965	<b>Submitted By:</b>	TEENA LE (REGULATOR)
<b>Size :</b>			
<b>Title:</b>	HISTORICAL		
<b>Title Link:</b>	https://geotracker.waterboards.ca.gov/view_documents?global_id=T06019728691&enforcement_id=6433754		
<b>Type:</b>	TECHNICAL CORRESPONDENCE / ASSISTANCE / OTHER		

**Sites from GeoTracker Search - Cleanup Status History (as of Feb 24, 2020)**

<b>Status:</b>	Completed - Case Closed
<b>Date :</b>	12/21/2004
<b>Status:</b>	Open - Remediation
<b>Date :</b>	3/15/2004
<b>Status:</b>	Open - Site Assessment
<b>Date :</b>	12/3/2003
<b>Status:</b>	Open - Site Assessment
<b>Date :</b>	1/8/2003
<b>Status:</b>	Open - Case Begin Date
<b>Date :</b>	2/25/1988

<a href="#">222</a>	1 of 1	S	0.47 / 2,476.57	18.49 / -14	MUSSALLEM / SYBASE 6601 - 6603 SHELLMOUND ST Emeryville CA 94608	ALAMEDA LOP
---------------------	--------	---	--------------------	----------------	--	-------------

**Record ID:** RO0000042  
**Alt Record ID:** SD0000042  
**Program:** LUST  
**Release Type:** UST

<b>Map Key</b>	<b>Number of Records</b>	<b>Direction</b>	<b>Distance (mi/ft)</b>	<b>Elev/Diff (ft)</b>	<b>Site</b>	<b>DB</b>
<b>Site Contact:</b>		DEFTERMAN, MARK				
<b>RP Identification Date:</b>		2/27/1992 12:00:00 AM				
<b>GIS Latitude:</b>		37.847203676				
<b>GIS Longitude:</b>		-122.294881999				
<b>Data Source:</b>		Local Oversight Program Detailed Inventory; Local Oversight Program Inventory				
<b>--Details--</b>						
<b>Program Element:</b>		5602				
<b>Status:</b>		1,3A,3B,5C				
<b>Status Desc:</b>		Leak confirmation,Preliminary site assessment workplan submitted,Preliminary site assessment underway,Pollution characterization				
<b>Substance:</b>		12034				
<b>Org Name:</b>		SYBASE INC				
<b>Description 1:</b>		Preliminary Site Assessment Underway				
<b>Description 2:</b>		Property/Fee Title Owner				
<b>Description 3:</b>		Diesel fuel oil and additives, Nos.1-D, 2-D, 2-4				
<b>Description 4:</b>		RP Identified & Solvent				
<b>Description 5:</b>		Other Groundwater affected (uses other than drinking water)				
<b>Description 6:</b>		Substance released from Underground Storage Tank System				
<b>Program Element:</b>		5602				
<b>Status:</b>		1,3A,3B,5C				
<b>Status Desc:</b>		Leak confirmation,Preliminary site assessment workplan submitted,Preliminary site assessment underway,Pollution characterization				
<b>Substance:</b>		12034				
<b>Org Name:</b>		ALAMEDA COUNTY LOP				
<b>Description 1:</b>		Preliminary Site Assessment Workplan Submitted				
<b>Description 2:</b>		Not Applicable				
<b>Description 3:</b>		Diesel fuel oil and additives, Nos.1-D, 2-D, 2-4				
<b>Description 4:</b>		RP Identified & Solvent				
<b>Description 5:</b>		Other Groundwater affected (uses other than drinking water)				
<b>Description 6:</b>		Substance released from Underground Storage Tank System				
<b>Program Element:</b>		5602				
<b>Status:</b>		1,3A,3B,5C				
<b>Status Desc:</b>		Leak confirmation,Preliminary site assessment workplan submitted,Preliminary site assessment underway,Pollution characterization				
<b>Substance:</b>		12034				
<b>Org Name:</b>		SYBASE INC				
<b>Description 1:</b>		Leak Confirmation				
<b>Description 2:</b>		Property/Fee Title Owner				
<b>Description 3:</b>		Diesel fuel oil and additives, Nos.1-D, 2-D, 2-4				
<b>Description 4:</b>		RP Identified & Solvent				
<b>Description 5:</b>		Other Groundwater affected (uses other than drinking water)				
<b>Description 6:</b>		Substance released from Underground Storage Tank System				
<b>Program Element:</b>		5602				
<b>Status:</b>		1,3A,3B,5C				
<b>Status Desc:</b>		Leak confirmation,Preliminary site assessment workplan submitted,Preliminary site assessment underway,Pollution characterization				
<b>Substance:</b>		12034				
<b>Org Name:</b>		WINTZEN INC				
<b>Description 1:</b>		Preliminary Site Assessment Underway				
<b>Description 2:</b>		Former Fee Title Owner				
<b>Description 3:</b>		Diesel fuel oil and additives, Nos.1-D, 2-D, 2-4				
<b>Description 4:</b>		RP Identified & Solvent				
<b>Description 5:</b>		Other Groundwater affected (uses other than drinking water)				
<b>Description 6:</b>		Substance released from Underground Storage Tank System				
<b>Program Element:</b>		5602				
<b>Status:</b>		1,3A,3B,5C				
<b>Status Desc:</b>		Leak confirmation,Preliminary site assessment workplan submitted,Preliminary site assessment underway,Pollution characterization				
<b>Substance:</b>		12034				
<b>Org Name:</b>		UNK				
<b>Description 1:</b>		Preliminary Site Assessment Underway				
<b>Description 2:</b>		Former Fee Title Owner				
<b>Description 3:</b>		Diesel fuel oil and additives, Nos.1-D, 2-D, 2-4				

<b>Map Key</b>	<b>Number of Records</b>	<b>Direction</b>	<b>Distance (mi/ft)</b>	<b>Elev/Diff (ft)</b>	<b>Site</b>	<b>DB</b>
<b>Description 4:</b>					RP Identified & Solvent	
<b>Description 5:</b>					Other Groundwater affected (uses other than drinking water)	
<b>Description 6:</b>					Substance released from Underground Storage Tank System	
<b>Program Element:</b>			5602			
<b>Status:</b>			1,3A,3B,5C			
<b>Status Desc:</b>			Leak confirmation,Preliminary site assessment workplan submitted,Preliminary site assessment underway,Pollution characterization			
<b>Substance:</b>			12034			
<b>Org Name:</b>			SYBASE INC			
<b>Description 1:</b>			Pollution Characterization			
<b>Description 2:</b>			Property/Fee Title Owner			
<b>Description 3:</b>			Diesel fuel oil and additives, Nos.1-D, 2-D, 2-4			
<b>Description 4:</b>					RP Identified & Solvent	
<b>Description 5:</b>					Other Groundwater affected (uses other than drinking water)	
<b>Description 6:</b>					Substance released from Underground Storage Tank System	
<b>Program Element:</b>			5602			
<b>Status:</b>			1,3A,3B,5C			
<b>Status Desc:</b>			Leak confirmation,Preliminary site assessment workplan submitted,Preliminary site assessment underway,Pollution characterization			
<b>Substance:</b>			12034			
<b>Org Name:</b>			WINTZEN INC			
<b>Description 1:</b>			Leak Confirmation			
<b>Description 2:</b>			Former Fee Title Owner			
<b>Description 3:</b>			Diesel fuel oil and additives, Nos.1-D, 2-D, 2-4			
<b>Description 4:</b>					RP Identified & Solvent	
<b>Description 5:</b>					Other Groundwater affected (uses other than drinking water)	
<b>Description 6:</b>					Substance released from Underground Storage Tank System	
<b>Program Element:</b>			5602			
<b>Status:</b>			1,3A,3B,5C			
<b>Status Desc:</b>			Leak confirmation,Preliminary site assessment workplan submitted,Preliminary site assessment underway,Pollution characterization			
<b>Substance:</b>			12034			
<b>Org Name:</b>			UNK			
<b>Description 1:</b>			Preliminary Site Assessment Workplan Submitted			
<b>Description 2:</b>			Former Fee Title Owner			
<b>Description 3:</b>			Diesel fuel oil and additives, Nos.1-D, 2-D, 2-4			
<b>Description 4:</b>					RP Identified & Solvent	
<b>Description 5:</b>					Other Groundwater affected (uses other than drinking water)	
<b>Description 6:</b>					Substance released from Underground Storage Tank System	
<b>Program Element:</b>			5602			
<b>Status:</b>			1,3A,3B,5C			
<b>Status Desc:</b>			Leak confirmation,Preliminary site assessment workplan submitted,Preliminary site assessment underway,Pollution characterization			
<b>Substance:</b>			12034			
<b>Org Name:</b>			SYBASE INC			
<b>Description 1:</b>			Preliminary Site Assessment Workplan Submitted			
<b>Description 2:</b>			Former Fee Title Owner			
<b>Description 3:</b>			Diesel fuel oil and additives, Nos.1-D, 2-D, 2-4			
<b>Description 4:</b>					RP Identified & Solvent	
<b>Description 5:</b>					Other Groundwater affected (uses other than drinking water)	
<b>Description 6:</b>					Substance released from Underground Storage Tank System	
<b>Program Element:</b>			5602			
<b>Status:</b>			1,3A,3B,5C			
<b>Status Desc:</b>			Leak confirmation,Preliminary site assessment workplan submitted,Preliminary site assessment underway,Pollution characterization			
<b>Substance:</b>			12034			
<b>Org Name:</b>			WINTZEN INC			
<b>Description 1:</b>			Pollution Characterization			
<b>Description 2:</b>			Former Fee Title Owner			
<b>Description 3:</b>			Diesel fuel oil and additives, Nos.1-D, 2-D, 2-4			
<b>Description 4:</b>					RP Identified & Solvent	
<b>Description 5:</b>					Other Groundwater affected (uses other than drinking water)	
<b>Description 6:</b>					Substance released from Underground Storage Tank System	

<b>Map Key</b>	<b>Number of Records</b>	<b>Direction</b>	<b>Distance (mi/ft)</b>	<b>Elev/Diff (ft)</b>	<b>Site</b>	<b>DB</b>
<b>Program Element:</b>			5602			
<b>Status:</b>			1,3A,3B,5C			
<b>Status Desc:</b>			Leak confirmation,Preliminary site assessment workplan submitted,Preliminary site assessment underway,Pollution characterization			
<b>Substance:</b>			12034			
<b>Org Name:</b>			WINTZEN INC			
<b>Description 1:</b>			Preliminary Site Assessment Workplan Submitted			
<b>Description 2:</b>			Former Fee Title Owner			
<b>Description 3:</b>			Diesel fuel oil and additives, Nos.1-D, 2-D, 2-4			
<b>Description 4:</b>			RP Identified & Solvent			
<b>Description 5:</b>			Other Groundwater affected (uses other than drinking water)			
<b>Description 6:</b>			Substance released from Underground Storage Tank System			
<b>Program Element:</b>			5602			
<b>Status:</b>			1,3A,3B,5C			
<b>Status Desc:</b>			Leak confirmation,Preliminary site assessment workplan submitted,Preliminary site assessment underway,Pollution characterization			
<b>Substance:</b>			12034			
<b>Org Name:</b>			ALAMEDA COUNTY LOP			
<b>Description 1:</b>			Leak Confirmation			
<b>Description 2:</b>			Not Applicable			
<b>Description 3:</b>			Diesel fuel oil and additives, Nos.1-D, 2-D, 2-4			
<b>Description 4:</b>			RP Identified & Solvent			
<b>Description 5:</b>			Other Groundwater affected (uses other than drinking water)			
<b>Description 6:</b>			Substance released from Underground Storage Tank System			
<b>Program Element:</b>			5602			
<b>Status:</b>			1,3A,3B,5C			
<b>Status Desc:</b>			Leak confirmation,Preliminary site assessment workplan submitted,Preliminary site assessment underway,Pollution characterization			
<b>Substance:</b>			12034			
<b>Org Name:</b>			SYBASE INC			
<b>Description 1:</b>			Leak Confirmation			
<b>Description 2:</b>			Former Fee Title Owner			
<b>Description 3:</b>			Diesel fuel oil and additives, Nos.1-D, 2-D, 2-4			
<b>Description 4:</b>			RP Identified & Solvent			
<b>Description 5:</b>			Other Groundwater affected (uses other than drinking water)			
<b>Description 6:</b>			Substance released from Underground Storage Tank System			
<b>Program Element:</b>			5602			
<b>Status:</b>			1,3A,3B,5C			
<b>Status Desc:</b>			Leak confirmation,Preliminary site assessment workplan submitted,Preliminary site assessment underway,Pollution characterization			
<b>Substance:</b>			12034			
<b>Org Name:</b>			ALAMEDA COUNTY LOP			
<b>Description 1:</b>			Pollution Characterization			
<b>Description 2:</b>			Not Applicable			
<b>Description 3:</b>			Diesel fuel oil and additives, Nos.1-D, 2-D, 2-4			
<b>Description 4:</b>			RP Identified & Solvent			
<b>Description 5:</b>			Other Groundwater affected (uses other than drinking water)			
<b>Description 6:</b>			Substance released from Underground Storage Tank System			
<b>Program Element:</b>			5602			
<b>Status:</b>			1,3A,3B,5C			
<b>Status Desc:</b>			Leak confirmation,Preliminary site assessment workplan submitted,Preliminary site assessment underway,Pollution characterization			
<b>Substance:</b>			12034			
<b>Org Name:</b>			ALAMEDA COUNTY LOP			
<b>Description 1:</b>			Preliminary Site Assessment Underway			
<b>Description 2:</b>			Not Applicable			
<b>Description 3:</b>			Diesel fuel oil and additives, Nos.1-D, 2-D, 2-4			
<b>Description 4:</b>			RP Identified & Solvent			
<b>Description 5:</b>			Other Groundwater affected (uses other than drinking water)			
<b>Description 6:</b>			Substance released from Underground Storage Tank System			
<b>Program Element:</b>			5602			
<b>Status:</b>			1,3A,3B,5C			
<b>Status Desc:</b>			Leak confirmation,Preliminary site assessment workplan submitted,Preliminary site assessment underway,Pollution characterization			

Map Key	Number of Records	Direction	Distance (mi/ft)	Elev/Diff (ft)	Site	DB
<b>Substance:</b>		12034				
<b>Org Name:</b>		SYBASE INC				
<b>Description 1:</b>		Preliminary Site Assessment Workplan Submitted				
<b>Description 2:</b>		Property/Fee Title Owner				
<b>Description 3:</b>		Diesel fuel oil and additives, Nos.1-D, 2-D, 2-4				
<b>Description 4:</b>		RP Identified & Solvent				
<b>Description 5:</b>		Other Groundwater affected (uses other than drinking water)				
<b>Description 6:</b>		Substance released from Underground Storage Tank System				
<b>Program Element:</b>		5602				
<b>Status:</b>		1,3A,3B,5C				
<b>Status Desc:</b>		Leak confirmation,Preliminary site assessment workplan submitted,Preliminary site assessment underway,Pollution characterization				
<b>Substance:</b>		12034				
<b>Org Name:</b>		UNK				
<b>Description 1:</b>		Pollution Characterization				
<b>Description 2:</b>		Former Fee Title Owner				
<b>Description 3:</b>		Diesel fuel oil and additives, Nos.1-D, 2-D, 2-4				
<b>Description 4:</b>		RP Identified & Solvent				
<b>Description 5:</b>		Other Groundwater affected (uses other than drinking water)				
<b>Description 6:</b>		Substance released from Underground Storage Tank System				
<b>Program Element:</b>		5602				
<b>Status:</b>		1,3A,3B,5C				
<b>Status Desc:</b>		Leak confirmation,Preliminary site assessment workplan submitted,Preliminary site assessment underway,Pollution characterization				
<b>Substance:</b>		12034				
<b>Org Name:</b>		SYBASE INC				
<b>Description 1:</b>		Pollution Characterization				
<b>Description 2:</b>		Former Fee Title Owner				
<b>Description 3:</b>		Diesel fuel oil and additives, Nos.1-D, 2-D, 2-4				
<b>Description 4:</b>		RP Identified & Solvent				
<b>Description 5:</b>		Other Groundwater affected (uses other than drinking water)				
<b>Description 6:</b>		Substance released from Underground Storage Tank System				
<b>Program Element:</b>		5602				
<b>Status:</b>		1,3A,3B,5C				
<b>Status Desc:</b>		Leak confirmation,Preliminary site assessment workplan submitted,Preliminary site assessment underway,Pollution characterization				
<b>Substance:</b>		12034				
<b>Org Name:</b>		SYBASE INC				
<b>Description 1:</b>		Preliminary Site Assessment Underway				
<b>Description 2:</b>		Former Fee Title Owner				
<b>Description 3:</b>		Diesel fuel oil and additives, Nos.1-D, 2-D, 2-4				
<b>Description 4:</b>		RP Identified & Solvent				
<b>Description 5:</b>		Other Groundwater affected (uses other than drinking water)				
<b>Description 6:</b>		Substance released from Underground Storage Tank System				
<b>Program Element:</b>		5602				
<b>Status:</b>		1,3A,3B,5C				
<b>Status Desc:</b>		Leak confirmation,Preliminary site assessment workplan submitted,Preliminary site assessment underway,Pollution characterization				
<b>Substance:</b>		12034				
<b>Org Name:</b>		UNK				
<b>Description 1:</b>		Leak Confirmation				
<b>Description 2:</b>		Former Fee Title Owner				
<b>Description 3:</b>		Diesel fuel oil and additives, Nos.1-D, 2-D, 2-4				
<b>Description 4:</b>		RP Identified & Solvent				
<b>Description 5:</b>		Other Groundwater affected (uses other than drinking water)				
<b>Description 6:</b>		Substance released from Underground Storage Tank System				

[223](#) 1 of 1

**ENE**      **0.47 /**  
**2,478.38**      **76.67 /**  
**45**      **KERRI MCSHEA**  
**2418 BONAR ST.**  
**BERKELEY CA 94702**

**RCRA TSD**

**EPA Handler ID:** CAC003014402  
**Gen Status Universe:** No Report

Map Key	Number of Records	Direction	Distance (mi/ft)	Elev/Diff (ft)	Site	DB
---------	-------------------	-----------	------------------	----------------	------	----

**Contact Name:** KERRI MCSHEA  
**Contact Address:** 2418 BONAR ST. , , BERKELEY , CA, 94702 ,  
**Contact Phone No and Ext:** 415-793-4877  
**Contact Email:** SARA.GOMEZ@SYNERGYCOMPANIES.ORG  
**Contact Country:**  
**Land Type:**  
**County Name:** ALAMEDA  
**EPA Region:** 09  
**Receive Date:** 20190509

**Violation/Evaluation Summary**

**Note:** NO RECORDS: As of May 2020, there are no Compliance Monitoring and Enforcement (violation) records associated with this facility (EPA ID).

**Handler Summary**

**Importer Activity:** No  
**Mixed Waste Generator:** No  
**Transporter Activity:** No  
**Transfer Facility:** No  
**Onsite Burner Exemption:** No  
**Smelting, Melting and Refining:** No  
**Underground Injection Control:** No  
**Commercial TSD:** No  
**Used Oil Transporter:** No  
**Used Oil Transfer Facility:** No  
**Used Oil Processor:** No  
**Used Oil Refiner:** No  
**Used Oil Burner:** No  
**Used Oil Market Burner:** No  
**Used Oil Spec Marketer:** No

**Hazardous Waste Handler Details**

**Sequence No:** 1  
**Receive Date:** 20190509  
**Handler Name:** KERRI MCSHEA  
**Federal Waste Generator Code:** N  
**Generator Code Description:** Not a Generator, Verified  
**Source Type:** Implementer

**Owner/Operator Details**

<b>Owner/Operator Ind:</b> Current Owner	<b>Street No:</b>
<b>Type:</b> Other	<b>Street 1:</b> 2418 BONAR ST.
<b>Name:</b> KERRI MCSHEA	<b>Street 2:</b>
<b>Date Became Current:</b>	<b>City:</b> BERKELEY
<b>Date Ended Current:</b>	<b>State:</b> CA
<b>Phone:</b> 415-793-4877	<b>Country:</b>
<b>Source Type:</b> Implementer	<b>Zip Code:</b> 94702

<b>Owner/Operator Ind:</b> Current Operator	<b>Street No:</b>
<b>Type:</b> Other	<b>Street 1:</b> 2418 BONAR ST.
<b>Name:</b> KERRI MCSHEA	<b>Street 2:</b>
<b>Date Became Current:</b>	<b>City:</b> BERKELEY
<b>Date Ended Current:</b>	<b>State:</b> CA
<b>Phone:</b> 415-793-4877	<b>Country:</b>
<b>Source Type:</b> Implementer	<b>Zip Code:</b> 94702

<a href="#">224</a>	1 of 1	NNW	0.48 / 2,512.00	18.78 / -13	TAKARA SAKE 708 ADDISON ST BERKELEY CA 94701	LUST
---------------------	--------	-----	--------------------	----------------	--	------

Map Key	Number of Records	Direction	Distance (mi/ft)	Elev/Diff (ft)	Site	DB
---------	-------------------	-----------	------------------	----------------	------	----

**Global ID:** T0600100981 **County:** ALAMEDA  
**Status:** COMPLETED - CASE CLOSED **Latitude:** 37.8661225  
**Status Date:** 5/4/1989 **Longitude:** -122.3000878  
**Case Type:** LUST CLEANUP SITE  
**Date Source:** LUST Cleanup Sites from GeoTracker Search; LUST Cleanup Sites from GeoTracker Cleanup Sites Data Download

**LUST Cleanup Sites from GeoTracker Cleanup Sites Data Download - Facilities Detail**

**RB Case No:** 01-1064 **Potential COC:** Heating Oil / Fuel Oil  
**Local Case No:** 01-1064 **How Discovered:** Tank Closure  
**Begin Date:** 1/24/1989 **Stop Method:**  
**Lead Agency:** SAN FRANCISCO BAY RWQCB (REGION 2) **Stop Description:**  
**Local Agency:** BERKELEY, CITY OF **Case Worker:** UUU  
**CUF Case:** NO **File Location:**  
**Potential Media of Concern:** Other Groundwater (uses other than drinking water)  
**How Discovered Description:**  
**Calwater Watershed Name:** Bay Bridges - Berkeley (203.30)  
**DWR GW Subbasin Name:** Santa Clara Valley - East Bay Plain (2-009.04)  
**Disadvantaged Community:**  
**Site History:**

**Regulatory Activity**

**Action Type:** RESPONSE  
**Date :** 6/27/1989  
**Action:** Other Report / Document  
  
**Action Type:** RESPONSE  
**Date :** 4/18/1989  
**Action:** Other Report / Document  
  
**Action Type:** RESPONSE  
**Date :** 2/9/1989  
**Action:** Other Report / Document  
  
**Action Type:** RESPONSE  
**Date :** 1/25/1989  
**Action:** Correspondence  
  
**Action Type:** Other  
**Date :** 1/24/1989  
**Action:** Leak Discovery  
  
**Action Type:** Other  
**Date :** 1/24/1989  
**Action:** Leak Reported  
  
**Action Type:** Other  
**Date :** 1/24/1989  
**Action:** Leak Stopped

**Regulatory Contacts**

**Contact Type:** Regional Board Caseworker **Address:** 1515 CLAY ST SUITE 1400  
**Contact Name:** Regional Water Board **Email:**  
**City:** OAKLAND **Phone No:**  
**Organization Name:** SAN FRANCISCO BAY RWQCB (REGION 2)

**Contact Type:** Local Agency Caseworker **Address:** 2118 MILVIA STREET 3RD FLOOR  
**Contact Name:** GEOFFERY FIEDLER **Email:** gfiedler@ci.berkeley.ca.us  
**City:** BERKELEY **Phone No:**  
**Organization Name:** BERKELEY, CITY OF



Map Key	Number of Records	Direction	Distance (mi/ft)	Elev/Diff (ft)	Site	DB
---------	-------------------	-----------	------------------	----------------	------	----

**Status History**

**Status:** Completed - Case Closed  
**Status Date:** 5/4/1989

**Status:** Open - Site Assessment  
**Status Date:** 4/19/1989

**Status:** Open - Case Begin Date  
**Status Date:** 1/24/1989

**LUST Sites from GeoTracker Search - Regulatory Profile (as of Feb 24, 2020)**

<b>Site Facility Name:</b>	TAKARA SAKE	<b>Potential COC:</b>	HEATING OIL / FUEL OIL
<b>Site Facility Type:</b>	LUST CLEANUP SITE	<b>Facility Type:</b>	
<b>Cleanup Status:</b>	COMPLETED - CASE CLOSED	<b>Composting Method:</b>	
<b>Project Status:</b>		<b>Address:</b>	708 ADDISON ST
<b>WDR Place Type:</b>		<b>City:</b>	BERKELEY
<b>WDR File:</b>		<b>Zip:</b>	94701
<b>WDR Order:</b>		<b>County:</b>	ALAMEDA
<b>CUF Priority Assig:</b>		<b>CUF Claim:</b>	
<b>CUF Amount Paid:</b>			
<b>File Location:</b>			
<b>Designated Beneficial Use:</b>	MUN, AGR, IND, PROC		
<b>Project Oversight Agencies:</b>			
<b>Report Link:</b>	<a href="https://geotracker.waterboards.ca.gov/profile_report?global_id=T0600100981">https://geotracker.waterboards.ca.gov/profile_report?global_id=T0600100981</a>		
<b>Cleanup Status Detail:</b>	COMPLETED - CASE CLOSED AS OF 5/4/1989		
<b>Cleanup History Link:</b>	<a href="https://geotracker.waterboards.ca.gov/profile_report_include?global_id=T0600100981&amp;tabname=regulatoryhistory">https://geotracker.waterboards.ca.gov/profile_report_include?global_id=T0600100981&amp;tabname=regulatoryhistory</a>		
<b>Potential Media of Concern:</b>	OTHER GROUNDWATER (USES OTHER THAN DRINKING WATER)		
<b>User Defined Beneficial Use:</b>			
<b>DWR GW Sub Basin:</b>	Santa Clara Valley - East Bay Plain (2-009.04)		
<b>Calwater Watershed Name:</b>	Bay Bridges - Berkeley (203.30)		
<b>Post Closure Site Management:</b>			
<b>Future Land Use:</b>			
<b>Cleanup Oversight Agencies:</b>	SAN FRANCISCO BAY RWQCB (REGION 2) (LEAD) - CASE #: 01-1064 CASEWORKER: Regional Water Board BERKELEY, CITY OF - CASE #: 01-1064 CASEWORKER: GEOFFERY FIEDLER		
<b>Gndwater Monitoring Freque:</b>			
<b>Designated Beneficial Use Desc:</b>	Municipal and Domestic Supply, Agricultural Supply, Industrial Service Supply, Industrial Process Supply		
<b>Site History:</b>			

No site history available

**LUST Sites from GeoTracker Search - Cleanup Status History (as of Feb 24, 2020)**

**Status:** Completed - Case Closed  
**Date :** 5/4/1989

**Status:** Open - Site Assessment  
**Date :** 4/19/1989

**Status:** Open - Case Begin Date  
**Date :** 1/24/1989

**LUST Sites from GeoTracker Search - Regulatory Activities (as of Feb 24, 2020)**

**Action Type:** Response Requested - Other  
**Action Date:** 6/27/1989  
**Received Issue Date:** 6/27/1989  
**Action:** Other Report / Document  
**Doc Link:** [https://geotracker.waterboards.ca.gov/view\\_documents\\_all?global\\_id=T0600100981&doc\\_id=5894834](https://geotracker.waterboards.ca.gov/view_documents_all?global_id=T0600100981&doc_id=5894834)  
**Title Description Comments:**

Map Key	Number of Records	Direction	Distance (mi/ft)	Elev/Diff (ft)	Site	DB
---------	-------------------	-----------	------------------	----------------	------	----

3-18-2010 161916 14173 LABORATORY REPORT 011064

**Action Type:** Response Requested - Other  
**Action Date:** 4/18/1989  
**Received Issue Date:** 4/18/1989  
**Action:** Other Report / Document  
**Doc Link:** [https://geotracker.waterboards.ca.gov/view\\_documents\\_all?global\\_id=T0600100981&doc\\_id=5894832](https://geotracker.waterboards.ca.gov/view_documents_all?global_id=T0600100981&doc_id=5894832)  
**Title Description Comments:**

3-18-2010 161912 14171 FUEL LEAK CASE FORM 011064

**Action Type:** Response Requested - Other  
**Action Date:** 2/9/1989  
**Received Issue Date:** 2/9/1989  
**Action:** Other Report / Document  
**Doc Link:** [https://geotracker.waterboards.ca.gov/view\\_documents\\_all?global\\_id=T0600100981&doc\\_id=5894835](https://geotracker.waterboards.ca.gov/view_documents_all?global_id=T0600100981&doc_id=5894835)  
**Title Description Comments:**

3-18-2010 161911 14172 CONTAMINATION SITE REPORT 011064

**Action Type:** Response Requested - Other  
**Action Date:** 1/25/1989  
**Received Issue Date:** 1/25/1989  
**Action:** Correspondence  
**Doc Link:** [https://geotracker.waterboards.ca.gov/view\\_documents\\_all?global\\_id=T0600100981&doc\\_id=5894831](https://geotracker.waterboards.ca.gov/view_documents_all?global_id=T0600100981&doc_id=5894831)  
**Title Description Comments:**

3-18-2010 161915 14174 LTE RE TANK REMOVAL 011064

**Action Type:** Leak Action  
**Action Date:** 1/24/1989  
**Received Issue Date:**  
**Action:** Leak Discovery  
**Doc Link:**  
**Title Description Comments:**

**Action Type:** Leak Action  
**Action Date:** 1/24/1989  
**Received Issue Date:**  
**Action:** Leak Stopped  
**Doc Link:**  
**Title Description Comments:**

**Action Type:** Leak Action  
**Action Date:** 1/24/1989  
**Received Issue Date:**  
**Action:** Leak Reported  
**Doc Link:**  
**Title Description Comments:**

**LUST Sites from GeoTracker Search - Documents (as of Feb 24, 2020)**

**Document Type:** Site Documents **Size :**  
**Document Date:** 6/27/1989 **Submitted By:** MICHELE HARDEN (REGULATOR)  
**Type:** OTHER REPORT / DOCUMENT **Submitted:**  
**Title:** 3-18-2010 161916 14173 LABORATORY REPORT 011064  
**Title Link:** [https://geotracker.waterboards.ca.gov/view\\_documents?global\\_id=T0600100981&document\\_id=5894834](https://geotracker.waterboards.ca.gov/view_documents?global_id=T0600100981&document_id=5894834)

**Document Type:** Site Documents **Size :**  
**Document Date:** 4/18/1989 **Submitted By:** MICHELE HARDEN (REGULATOR)  
**Type:** OTHER REPORT / DOCUMENT **Submitted:**

Map Key	Number of Records	Direction	Distance (mi/ft)	Elev/Diff (ft)	Site	DB
<b>Title:</b>		3-18-2010 161912 14171	FUEL LEAK CASE FORM 011064			
<b>Title Link:</b>		https://geotracker.waterboards.ca.gov/view_documents?global_id=T0600100981&document_id=5894832				
<b>Document Type:</b>	Site Documents			<b>Size :</b>		
<b>Document Date:</b>	2/9/1989			<b>Submitted By:</b>	MICHELE HARDEN (REGULATOR)	
<b>Type:</b>	OTHER REPORT / DOCUMENT			<b>Submitted:</b>		
<b>Title:</b>		3-18-2010 161911 14172	CONTAMINATION SITE REPORT 011064			
<b>Title Link:</b>		https://geotracker.waterboards.ca.gov/view_documents?global_id=T0600100981&document_id=5894835				
<b>Document Type:</b>	Site Documents			<b>Size :</b>		
<b>Document Date:</b>	1/25/1989			<b>Submitted By:</b>	MICHELE HARDEN (REGULATOR)	
<b>Type:</b>	CORRESPONDENCE			<b>Submitted:</b>		
<b>Title:</b>		3-18-2010 161915 14174	LTE RE TANK REMOVAL 011064			
<b>Title Link:</b>		https://geotracker.waterboards.ca.gov/view_documents?global_id=T0600100981&document_id=5894831				

[225](#) 1 of 2 S 0.48 / 2,517.12 18.24 / -14 RICHARDSON / SYBASE 6603 BAY STREET EMERYVILLE CA 94608 LUST

**Global ID:** T0600100470 **County:** ALAMEDA  
**Status:** COMPLETED - CASE CLOSED **Latitude:** 37.8474092242809  
**Status Date:** 3/29/2016 **Longitude:** -122.295985221863  
**Case Type:** LUST CLEANUP SITE  
**Date Source:** LUST Cleanup Sites from GeoTracker Search; LUST Cleanup Sites from GeoTracker Cleanup Sites Data Download

**LUST Cleanup Sites from GeoTracker Cleanup Sites Data Download - Facilities Detail**

**RB Case No:** 01-0516 **Potential COC:** Diesel, Gasoline  
**Local Case No:** RO0000043 **How Discovered:** Tank Closure  
**Begin Date:** **Stop Method:** Close and Remove Tank  
**Lead Agency:** ALAMEDA COUNTY LOP **Stop Description:** TANKS REPORTED TO BE INTACT UPON REMOVAL  
**Local Agency:** ALAMEDA COUNTY LOP **Case Worker:** MD  
**CUF Case:** NO **File Location:** All Files are on GeoTracker or in the Local Agency Database

**Potential Media of Concern:** Other Groundwater (uses other than drinking water), Soil  
**How Discovered Description:**  
**Calwater Watershed Name:** Bay Bridges - Berkeley (203.30)  
**DWR GW Subbasin Name:** Santa Clara Valley - East Bay Plain (2-009.04)  
**Disadvantaged Community:**  
**Site History:**

Not all historic documents for the fuel leak case may be available on GeoTracker. A complete case file for this site is located on the Alameda County Environmental Health website at: <http://ehgis.acgov.org/dehpublic/dehpublic.jsp>. Prior to the 1930's the site was in the San Francisco Bay; until the early 1950's the site was a part of the City of Emeryville municipal waste landfill. The site has been a commercial facility since at least the 1960's. Three adjacent USTs were removed between August and October 1989 (one diesel in August, two gasoline USTs in October); black petroleum product is reported to have flowed from the south wall of the excavation adjacent to the diesel UST. An estimated 2,000 gallons of product was removed from the excavations. Limited overexcavation may have occurred between August 1989 and February 1990 when the excavations were backfilled; the records are unclear. Impacts to soil and groundwater have been characterized as oil and grease, extractable hydrocarbons (TPHd), purgeable hydrocarbons (TPHg), and BTEX. In January 1990 seven bores were installed (B-1 to B-7). Two offsite wells (adjacent property; MW-5 and MW-7; 50 to 75 feet distant) have been used since 1989 in an attempt to help define groundwater. The wells were sampled regularly between November 1989 and June 1997. In June 1996 six soil bores (SB-1 to SB-6) were installed. Preferential pathway and sensitive receptor surveys were conducted in May 2010. Soil bores SB-7 to SB-9 were also installed to collect soil samples, and soil bores GGW-1 to GGW-4 were installed to collect grab groundwater samples. In December 2011 four sub-slab vapor points were installed and sampled beneath the building located at the site, and at the offsite downgradient building. An additional sub-slab vapor was collected approximately six months later in May 2012 beneath the downgradient building. A third vapor monitoring round at the downgradient building was conducted in December 2014. The site appears eligible for closure under the LTCP. It meets all General Criteria. The site qualifies for closure under Class 5 of the Groundwater Media Specific Criteria due to the presence of free product in pockets in soil in the vicinity of the former USTs. Additionally, based on grab groundwater sample concentrations free product (LNAPL) may also be present in limited quantities in groundwater on- and offsite in close proximity to the former UST locations. This LNAPL does not appear to be mobile based on analytical concentrations in wells MW-5 and MW-7 that are located between the former UST excavation and the downgradient offsite building. Consequently a commercial / industrial land use restriction has been placed on the subject property. Additionally a pre-existing commercial / industrial land use restriction was placed on the adjacent downgradient property at the time of the closure of that UST case (Emery Bay Plaza, RO0000440; T0600100511) and is expected to manage contamination at that offsite downgradient location. The site meets the Vapor Intrusion Media Specific Criteria by Class 2c, controlling exposure by use of mitigation measures and institutional controls. The site also meets the Direct Contact and Outdoor Air Criteria by meeting the concentrations contained in Table 1 of the LTCP. Not all historic documents for the fuel leak case may be available on GeoTracker. A complete case file for this site is located on the Alameda County Environmental Health website at: <http://ehgis.acgov.org/dehpublic/dehpublic.jsp>.

<i>Map Key</i>	<i>Number of Records</i>	<i>Direction</i>	<i>Distance (mi/ft)</i>	<i>Elev/Diff (ft)</i>	<i>Site</i>	<i>DB</i>
----------------	--------------------------	------------------	-------------------------	-----------------------	-------------	-----------

**Regulatory Activity**

<b>Action Type:</b>	ENFORCEMENT
<b>Date :</b>	3/29/2016
<b>Action:</b>	Closure/No Further Action Letter - #20160329
<b>Action Type:</b>	RESPONSE
<b>Date :</b>	1/11/2016
<b>Action:</b>	Well Destruction Report
<b>Action Type:</b>	ENFORCEMENT
<b>Date :</b>	8/26/2015
<b>Action:</b>	Staff Letter - #2150826
<b>Action Type:</b>	ENFORCEMENT
<b>Date :</b>	8/4/2015
<b>Action:</b>	Notice of Responsibility - #20150804
<b>Action Type:</b>	ENFORCEMENT
<b>Date :</b>	6/12/2015
<b>Action:</b>	Notification - Public Participation Document - #20150612
<b>Action Type:</b>	ENFORCEMENT
<b>Date :</b>	6/12/2015
<b>Action:</b>	Staff Letter - #20150612
<b>Action Type:</b>	RESPONSE
<b>Date :</b>	3/6/2015
<b>Action:</b>	Site Assessment Report - Regulator Responded
<b>Action Type:</b>	RESPONSE
<b>Date :</b>	12/19/2014
<b>Action:</b>	Soil and Water Investigation Workplan - Regulator Responded
<b>Action Type:</b>	RESPONSE
<b>Date :</b>	12/19/2014
<b>Action:</b>	Request for Closure - Regulator Responded
<b>Action Type:</b>	ENFORCEMENT
<b>Date :</b>	12/12/2014
<b>Action:</b>	Staff Letter - #20141212
<b>Action Type:</b>	RESPONSE
<b>Date :</b>	4/11/2014
<b>Action:</b>	Soil and Water Investigation Workplan - Regulator Responded
<b>Action Type:</b>	RESPONSE
<b>Date :</b>	4/4/2014
<b>Action:</b>	Correspondence
<b>Action Type:</b>	RESPONSE
<b>Date :</b>	2/24/2014
<b>Action:</b>	Correspondence
<b>Action Type:</b>	ENFORCEMENT
<b>Date :</b>	2/3/2014
<b>Action:</b>	Staff Letter - #20140203
<b>Action Type:</b>	ENFORCEMENT
<b>Date :</b>	1/24/2014
<b>Action:</b>	Staff Letter - #20140124
<b>Action Type:</b>	RESPONSE
<b>Date :</b>	2/10/2012
<b>Action:</b>	Soil and Water Investigation Report
<b>Action Type:</b>	RESPONSE

<b>Map Key</b>	<b>Number of Records</b>	<b>Direction</b>	<b>Distance (mi/ft)</b>	<b>Elev/Diff (ft)</b>	<b>Site</b>	<b>DB</b>
<b>Date :</b>		11/28/2011				
<b>Action:</b>		Electronic Reporting Submittal Due				
<b>Action Type:</b>		ENFORCEMENT				
<b>Date :</b>		11/1/2011				
<b>Action:</b>		Staff Letter - #20111101				
<b>Action Type:</b>		RESPONSE				
<b>Date :</b>		7/29/2011				
<b>Action:</b>		Soil and Water Investigation Workplan - Regulator Responded				
<b>Action Type:</b>		ENFORCEMENT				
<b>Date :</b>		4/1/2011				
<b>Action:</b>		Staff Letter				
<b>Action Type:</b>		RESPONSE				
<b>Date :</b>		5/17/2010				
<b>Action:</b>		Soil and Water Investigation Report - Regulator Responded				
<b>Action Type:</b>		ENFORCEMENT				
<b>Date :</b>		8/14/2009				
<b>Action:</b>		Staff Letter - #20090814				
<b>Action Type:</b>		ENFORCEMENT				
<b>Date :</b>		7/24/2009				
<b>Action:</b>		Staff Letter - #20090724				
<b>Action Type:</b>		ENFORCEMENT				
<b>Date :</b>		12/29/2008				
<b>Action:</b>		Technical Correspondence / Assistance / Other - #20081229				
<b>Action Type:</b>		ENFORCEMENT				
<b>Date :</b>		7/3/2008				
<b>Action:</b>		Technical Correspondence / Assistance / Other - #20080703				
<b>Action Type:</b>		Other				
<b>Date :</b>		10/10/1989				
<b>Action:</b>		Leak Reported				
<b>Action Type:</b>		Other				
<b>Date :</b>		8/23/1989				
<b>Action:</b>		Leak Stopped				
<b>Action Type:</b>		Other				
<b>Date :</b>		8/23/1989				
<b>Action:</b>		Leak Discovery				

**Regulatory Contacts**

<b>Contact Type:</b>	Regional Board Caseworker	<b>Address:</b>	1515 CLAY ST SUITE 1400
<b>Contact Name:</b>	Regional Water Board	<b>Email:</b>	
<b>City:</b>	OAKLAND	<b>Phone No:</b>	
<b>Organization Name:</b>	SAN FRANCISCO BAY RWQCB (REGION 2)		
<b>Contact Type:</b>	Local Agency Caseworker	<b>Address:</b>	1131 HARBOR BAY PARKWAY
<b>Contact Name:</b>	MARK DETTERMAN	<b>Email:</b>	mark.detterman@acgov.org
<b>City:</b>	ALAMEDA	<b>Phone No:</b>	5105676876
<b>Organization Name:</b>	ALAMEDA COUNTY LOP		

**Status History**

<b>Status:</b>	Completed - Case Closed
<b>Status Date:</b>	3/29/2016
<b>Status:</b>	Open - Eligible for Closure
<b>Status Date:</b>	6/12/2015

Map Key	Number of Records	Direction	Distance (mi/ft)	Elev/Diff (ft)	Site	DB
---------	-------------------	-----------	------------------	----------------	------	----

Status: Open - Site Assessment  
 Status Date: 10/10/1989

**LUST Sites from GeoTracker Search - Regulatory Profile (as of Feb 24, 2020)**

<b>Site Facility Name:</b>	RICHARDSON / SYBASE	<b>Potential COC:</b>	DIESEL, GASOLINE
<b>Site Facility Type:</b>	LUST CLEANUP SITE	<b>Facility Type:</b>	
<b>Cleanup Status:</b>	COMPLETED - CASE CLOSED	<b>Composting Method:</b>	
<b>Project Status:</b>		<b>Address:</b>	6603 BAY STREET
<b>WDR Place Type:</b>		<b>City:</b>	EMERYVILLE
<b>WDR File:</b>		<b>Zip:</b>	94608
<b>WDR Order:</b>		<b>County:</b>	ALAMEDA
<b>CUF Priority Assig:</b>		<b>CUF Claim:</b>	
<b>CUF Amount Paid:</b>			
<b>File Location:</b>	ALL FILES ARE ON GEOTRACKER OR IN THE LOCAL AGENCY DATABASE		
<b>Designated Beneficial Use:</b>	MUN, AGR, IND, PROC		
<b>Project Oversight Agencies:</b>			
<b>Report Link:</b>	<a href="https://geotracker.waterboards.ca.gov/profile_report?global_id=T0600100470">https://geotracker.waterboards.ca.gov/profile_report?global_id=T0600100470</a>		
<b>Cleanup Status Detail:</b>	COMPLETED - CASE CLOSED AS OF 3/29/2016		
<b>Cleanup History Link:</b>	<a href="https://geotracker.waterboards.ca.gov/profile_report_include?global_id=T0600100470&amp;tabname=regulatoryhistory">https://geotracker.waterboards.ca.gov/profile_report_include?global_id=T0600100470&amp;tabname=regulatoryhistory</a>		
<b>Potential Media of Concern:</b>	OTHER GROUNDWATER (USES OTHER THAN DRINKING WATER), SOIL		
<b>User Defined Beneficial Use:</b>			
<b>DWR GW Sub Basin:</b>	Santa Clara Valley - East Bay Plain (2-009.04)		
<b>Calwater Watershed Name:</b>	Bay Bridges - Berkeley (203.30)		
<b>Post Closure Site Management:</b>	NOTIFY AFTER CHANGE OF PROPERTY OWNER NOTIFY PRIOR TO CHANGE IN LAND USE NOTIFY PRIOR TO DEVELOPMENT PERFORM H&S PLAN PRIOR TO SUBSURFACE WORK RESIDENCE USE PROHIBITED		
<b>Future Land Use:</b>	COMMERCIAL		
<b>Cleanup Oversight Agencies:</b>	ALAMEDA COUNTY LOP (LEAD) - CASE #: RO0000043 CASEWORKER: MARK DETTERMAN SAN FRANCISCO BAY RWQCB (REGION 2) - CASE #: 01-0516 CASEWORKER: Regional Water Board		
<b>Gndwater Monitoring Freque:</b>	# OF WELLS MONITORED - SEMI-ANNUALLY : 2		
<b>Designated Beneficial Use Desc:</b>	Municipal and Domestic Supply, Agricultural Supply, Industrial Service Supply, Industrial Process Supply		
<b>Site History:</b>			

Not all historic documents for the fuel leak case may be available on GeoTracker. A complete case file for this site is located on the Alameda County Environmental Health website at: <http://ehgis.acgov.org/dehpublic/dehpublic.jsp>.

Prior to the 1930's the site was in the San Francisco Bay; until the early 1950's the site was a part of the City of Emeryville municipal waste landfill. The site has been a commercial facility since at least the 1960's. Three adjacent USTs were removed between August and October 1989 (one diesel in August, two gasoline USTs in October); black petroleum product is reported to have flowed from the south wall of the excavation adjacent to the diesel UST. An estimated 2,000 gallons of product was removed from the excavations. Limited overexcavation may have occurred between August 1989 and February 1990 when the excavations were backfilled; the records are unclear. Impacts to soil and groundwater have been characterized as oil and grease, extractable hydrocarbons (TPHd), purgeable hydrocarbons (TPHg), and BTEX. In January 1990 seven bores were installed (B-1 to B-7). Two offsite wells (adjacent property; MW-5 and MW-7; 50 to 75 feet distant) have been used since 1989 in an attempt to help define groundwater. The wells were sampled regularly between November 1989 and June 1997. In June 1996 six soil bores (SB-1 to SB-6) were installed. Preferential pathway and sensitive receptor surveys were conducted in May 2010. Soil bores SB-7 to SB-9 were also installed to collect soil samples, and soil bores GGW-1 to GGW-4 were installed to collect grab groundwater samples. In December 2011 four sub-slab vapor points were installed and sampled beneath the building located at the site, and at the offsite downgradient building. An additional sub-slab vapor was collected approximately six months later in May 2012 beneath the downgradient building. A third vapor monitoring round at the downgradient building was conducted in December 2014.

The site appears eligible for closure under the LTCP. It meets all General Criteria. The site qualifies for closure under Class 5 of the Groundwater Media Specific Criteria due to the presence of free product in pockets in soil in the vicinity of the former USTs. Additionally, based on grab groundwater sample concentrations free product (LNAPL) may also be present in limited quantities in groundwater on- and offsite in close proximity to the former UST locations. This LNAPL does not appear to be mobile based on analytical concentrations in wells MW-5 and MW-7 that are located between the former UST excavation and the downgradient offsite building. Consequently a commercial / industrial land use restriction has been placed on the subject property. Additionally a pre-existing commercial / industrial land use restriction was placed on the adjacent downgradient property at the time of the closure of that UST case (Emery Bay Plaza, RO0000440; T0600100511) and is expected to manage contamination at that offsite downgradient location. The site meets the Vapor Intrusion Media Specific Criteria by Class 2c, controlling exposure by use of mitigation measures and institutional controls. The site also meets the Direct Contact and Outdoor Air Criteria by meeting the concentrations contained in Table 1 of the LTCP.

Not all historic documents for the fuel leak case may be available on GeoTracker. A complete case file for this site is located on the Alameda County Environmental Health website at: <http://ehgis.acgov.org/dehpublic/dehpublic.jsp>.

Map Key	Number of Records	Direction	Distance (mi/ft)	Elev/Diff (ft)	Site	DB
---------	-------------------	-----------	------------------	----------------	------	----

**LUST Sites from GeoTracker Search - Cleanup Status History (as of Feb 24, 2020)**

**Status:** Completed - Case Closed  
**Date :** 3/29/2016

**Status:** Open - Eligible for Closure  
**Date :** 6/12/2015

**Status:** Open - Site Assessment  
**Date :** 10/10/1989

**LUST Sites from GeoTracker Search - Regulatory Activities (as of Feb 24, 2020)**

**Action Type:** Other Regulatory Actions  
**Action Date:** 3/29/2016  
**Received Issue Date:** 3/29/2016  
**Action:** Closure/No Further Action Letter - #20160329  
**Doc Link:** [https://geotracker.waterboards.ca.gov/view\\_documents?global\\_id=T0600100470&enforcement\\_id=6281060&temptable=ENFORCEMENT](https://geotracker.waterboards.ca.gov/view_documents?global_id=T0600100470&enforcement_id=6281060&temptable=ENFORCEMENT)

**Title Description Comments:**

Case Closure / Remedial Action Completion Certification

**Action Type:** Other Regulatory Actions  
**Action Date:** 8/26/2015  
**Received Issue Date:** 8/26/2015  
**Action:** Staff Letter - #2150826  
**Doc Link:** [https://geotracker.waterboards.ca.gov/view\\_documents?global\\_id=T0600100470&enforcement\\_id=6258434&temptable=ENFORCEMENT](https://geotracker.waterboards.ca.gov/view_documents?global_id=T0600100470&enforcement_id=6258434&temptable=ENFORCEMENT)

**Title Description Comments:**

Well Destruction Request

**Action Type:** Notices  
**Action Date:** 8/4/2015  
**Received Issue Date:** 8/4/2015  
**Action:** Notice of Responsibility - #20150804  
**Doc Link:** [https://geotracker.waterboards.ca.gov/view\\_documents?global\\_id=T0600100470&enforcement\\_id=6255696&temptable=ENFORCEMENT](https://geotracker.waterboards.ca.gov/view_documents?global_id=T0600100470&enforcement_id=6255696&temptable=ENFORCEMENT)

**Title Description Comments:**

Notice of Responsibility

**Action Type:** Notices  
**Action Date:** 6/12/2015  
**Received Issue Date:** 6/12/2015  
**Action:** Notification - Public Participation Document - #20150612  
**Doc Link:** [https://geotracker.waterboards.ca.gov/view\\_documents?global\\_id=T0600100470&enforcement\\_id=6248515&temptable=ENFORCEMENT](https://geotracker.waterboards.ca.gov/view_documents?global_id=T0600100470&enforcement_id=6248515&temptable=ENFORCEMENT)

**Title Description Comments:**

Public Notification of Case Closure Consideration

**Action Type:** Other Regulatory Actions  
**Action Date:** 6/12/2015  
**Received Issue Date:** 6/12/2015  
**Action:** Staff Letter - #20150612  
**Doc Link:** [https://geotracker.waterboards.ca.gov/view\\_documents?global\\_id=T0600100470&enforcement\\_id=6248514&temptable=ENFORCEMENT](https://geotracker.waterboards.ca.gov/view_documents?global_id=T0600100470&enforcement_id=6248514&temptable=ENFORCEMENT)

**Title Description Comments:**

Public Notification for Case Closure Consideration

<i>Map Key</i>	<i>Number of Records</i>	<i>Direction</i>	<i>Distance (mi/ft)</i>	<i>Elev/Diff (ft)</i>	<i>Site</i>	<i>DB</i>
<b>Action Type:</b>		Response Requested - Reports				
<b>Action Date:</b>		3/6/2015				
<b>Received Issue Date:</b>		4/21/2015				
<b>Action:</b>		Site Assessment Report - Regulator Responded				
<b>Doc Link:</b>		<a href="https://geotracker.waterboards.ca.gov/view_documents_all?global_id=T0600100470&amp;doc_id=5824119">https://geotracker.waterboards.ca.gov/view_documents_all?global_id=T0600100470&amp;doc_id=5824119</a>				
<b>Title Description Comments:</b>						
- See DIR_L_2015-06-12						
<b>Action Type:</b>		Response Requested - Workplans				
<b>Action Date:</b>		12/19/2014				
<b>Received Issue Date:</b>		12/19/2014				
<b>Action:</b>		Soil and Water Investigation Workplan - Regulator Responded				
<b>Doc Link:</b>		<a href="https://geotracker.waterboards.ca.gov/view_documents_all?global_id=T0600100470&amp;doc_id=5826089">https://geotracker.waterboards.ca.gov/view_documents_all?global_id=T0600100470&amp;doc_id=5826089</a>				
<b>Title Description Comments:</b>						
WORK PLAN FOR ADDITIONAL SITE CHARACTERIZATION - Historic Work Plan; see DIR_L_2009-08-14						
<b>Action Type:</b>		Response Requested - Other				
<b>Action Date:</b>		12/19/2014				
<b>Received Issue Date:</b>		12/19/2014				
<b>Action:</b>		Request for Closure - Regulator Responded				
<b>Doc Link:</b>		<a href="https://geotracker.waterboards.ca.gov/view_documents_all?global_id=T0600100470&amp;doc_id=5830139">https://geotracker.waterboards.ca.gov/view_documents_all?global_id=T0600100470&amp;doc_id=5830139</a>				
<b>Title Description Comments:</b>						
REPORT OF ADDITIONAL SITE INVESTIGATION AND 2012 REQUEST FOR SITE CLOSURE, 6601/6603 SHELLMOUND STREET, EMERYVILLE, CALIFORNIA - This is a historic report, previously responded to verbally with an inquiry as to the suitability of a land use restriction to an offsite property owner who leases to the same tenant. The presence of residual FP at the site, in proximity to the immediate downgradient property line, as well as the offsite migration of the FP, has been a concern. The depth to groundwater is approximately 7 feet. The suitability of a land use restriction on the downgradient property, to allow the FP to remain, has been a sticking point that appears to have been resolved more recently.						
<b>Action Type:</b>		Other Regulatory Actions				
<b>Action Date:</b>		12/12/2014				
<b>Received Issue Date:</b>		12/12/2014				
<b>Action:</b>		Staff Letter - #20141212				
<b>Doc Link:</b>		<a href="https://geotracker.waterboards.ca.gov/view_documents?global_id=T0600100470&amp;enforcement_id=6230537&amp;temptable=ENFORCEMENT">https://geotracker.waterboards.ca.gov/view_documents?global_id=T0600100470&amp;enforcement_id=6230537&amp;temptable=ENFORCEMENT</a>				
<b>Title Description Comments:</b>						
DIR_L_2014-12-12						
<b>Action Type:</b>		Response Requested - Workplans				
<b>Action Date:</b>		4/11/2014				
<b>Received Issue Date:</b>		10/24/2014				
<b>Action:</b>		Soil and Water Investigation Workplan - Regulator Responded				
<b>Doc Link:</b>						
<b>Title Description Comments:</b>						
- See DIR_L_2014-12-12						
<b>Action Type:</b>		Response Requested - Other				
<b>Action Date:</b>		2/24/2014				
<b>Received Issue Date:</b>		2/14/2014				
<b>Action:</b>		Correspondence				
<b>Doc Link:</b>						
<b>Title Description Comments:</b>						
Completed Landowner Form						
<b>Action Type:</b>		Other Regulatory Actions				
<b>Action Date:</b>		2/3/2014				
<b>Received Issue Date:</b>		2/3/2014				
<b>Action:</b>		Staff Letter - #20140203				
<b>Doc Link:</b>						



**Title Description Comments:**

Data Gap Work Plan Meeting

**Action Type:** Other Regulatory Actions  
**Action Date:** 1/24/2014  
**Received Issue Date:** 1/24/2014  
**Action:** Staff Letter - #20140124  
**Doc Link:** [https://geotracker.waterboards.ca.gov/view\\_documents?global\\_id=T0600100470&enforcement\\_id=6189865&temptable=ENFORCEMENT](https://geotracker.waterboards.ca.gov/view_documents?global_id=T0600100470&enforcement_id=6189865&temptable=ENFORCEMENT)

**Title Description Comments:**

Landowner Form

**Action Type:** Response Requested - Reports  
**Action Date:** \*2/10/2012  
**Received Issue Date:** 7/5/2012  
**Action:** Soil and Water Investigation Report  
**Doc Link:**

**Title Description Comments:**

Sub-slab Vapor Survey

**Action Type:** Response Requested - Other  
**Action Date:** 11/28/2011  
**Received Issue Date:** 11/25/2011  
**Action:** Electronic Reporting Submittal Due  
**Doc Link:**

**Title Description Comments:**

Geotracker Compliance Uploads

**Action Type:** Other Regulatory Actions  
**Action Date:** 11/1/2011  
**Received Issue Date:** 11/1/2011  
**Action:** Staff Letter - #20111101  
**Doc Link:** [https://geotracker.waterboards.ca.gov/view\\_documents?global\\_id=T0600100470&enforcement\\_id=6102609&temptable=ENFORCEMENT](https://geotracker.waterboards.ca.gov/view_documents?global_id=T0600100470&enforcement_id=6102609&temptable=ENFORCEMENT)

**Title Description Comments:**

Modified Work Plan Approval

**Action Type:** Response Requested - Workplans  
**Action Date:** \*7/29/2011  
**Received Issue Date:** 8/17/2011  
**Action:** Soil and Water Investigation Workplan - Regulator Responded  
**Doc Link:** [https://geotracker.waterboards.ca.gov/view\\_documents\\_all?global\\_id=T0600100470&doc\\_id=5709676](https://geotracker.waterboards.ca.gov/view_documents_all?global_id=T0600100470&doc_id=5709676)

**Title Description Comments:**

Vapor Survey Work Plan - See November 1, 2011 DIR

**Action Type:** Other Regulatory Actions  
**Action Date:** 4/1/2011  
**Received Issue Date:** 4/1/2011  
**Action:** Staff Letter  
**Doc Link:** [https://geotracker.waterboards.ca.gov/view\\_documents?global\\_id=T0600100470&enforcement\\_id=6082377&temptable=ENFORCEMENT](https://geotracker.waterboards.ca.gov/view_documents?global_id=T0600100470&enforcement_id=6082377&temptable=ENFORCEMENT)

**Title Description Comments:**

Directive Letter

**Action Type:** Response Requested - Reports  
**Action Date:** \*5/17/2010  
**Received Issue Date:** 5/14/2010

<b>Map Key</b>	<b>Number of Records</b>	<b>Direction</b>	<b>Distance (mi/ft)</b>	<b>Elev/Diff (ft)</b>	<b>Site</b>	<b>DB</b>
<b>Action:</b>					Soil and Water Investigation Report - Regulator Responded	
<b>Doc Link:</b>						
<b>Title Description Comments:</b>						
<b>Action Type:</b>					Other Regulatory Actions	
<b>Action Date:</b>					8/14/2009	
<b>Received Issue Date:</b>					8/14/2009	
<b>Action:</b>					Staff Letter - #20090814	
<b>Doc Link:</b>					<a href="https://geotracker.waterboards.ca.gov/view_documents?global_id=T0600100470&amp;enforcement_id=6027606&amp;temptable=ENFORCEMENT">https://geotracker.waterboards.ca.gov/view_documents?global_id=T0600100470&amp;enforcement_id=6027606&amp;temptable=ENFORCEMENT</a>	
<b>Title Description Comments:</b>						
DIR_L						
<b>Action Type:</b>					Other Regulatory Actions	
<b>Action Date:</b>					7/24/2009	
<b>Received Issue Date:</b>					7/24/2009	
<b>Action:</b>					Staff Letter - #20090724	
<b>Doc Link:</b>					<a href="https://geotracker.waterboards.ca.gov/view_documents?global_id=T0600100470&amp;enforcement_id=6023985&amp;temptable=ENFORCEMENT">https://geotracker.waterboards.ca.gov/view_documents?global_id=T0600100470&amp;enforcement_id=6023985&amp;temptable=ENFORCEMENT</a>	
<b>Title Description Comments:</b>						
DIR_L_2009_07_24						
<b>Action Type:</b>					Other Regulatory Actions	
<b>Action Date:</b>					12/29/2008	
<b>Received Issue Date:</b>					12/29/2008	
<b>Action:</b>					Technical Correspondence / Assistance / Other - #20081229	
<b>Doc Link:</b>					<a href="https://geotracker.waterboards.ca.gov/view_documents?global_id=T0600100470&amp;enforcement_id=5997887&amp;temptable=ENFORCEMENT">https://geotracker.waterboards.ca.gov/view_documents?global_id=T0600100470&amp;enforcement_id=5997887&amp;temptable=ENFORCEMENT</a>	
<b>Title Description Comments:</b>						
DIR_L						
<b>Action Type:</b>					Other Regulatory Actions	
<b>Action Date:</b>					7/3/2008	
<b>Received Issue Date:</b>					7/3/2008	
<b>Action:</b>					Technical Correspondence / Assistance / Other - #20080703	
<b>Doc Link:</b>					<a href="https://geotracker.waterboards.ca.gov/view_documents?global_id=T0600100470&amp;enforcement_id=5980599&amp;temptable=ENFORCEMENT">https://geotracker.waterboards.ca.gov/view_documents?global_id=T0600100470&amp;enforcement_id=5980599&amp;temptable=ENFORCEMENT</a>	
<b>Title Description Comments:</b>						
ESI COMPLIANCE DIRECTIVE						
<b>Action Type:</b>					Response Requested - Other	
<b>Action Date:</b>					4/4/2014	
<b>Received Issue Date:</b>						
<b>Action:</b>					Correspondence	
<b>Doc Link:</b>						
<b>Title Description Comments:</b>						
<b>Action Type:</b>					Leak Action	
<b>Action Date:</b>					10/10/1989	
<b>Received Issue Date:</b>						
<b>Action:</b>					Leak Reported	
<b>Doc Link:</b>						
<b>Title Description Comments:</b>						
<b>Action Type:</b>					Leak Action	
<b>Action Date:</b>					8/23/1989	
<b>Received Issue Date:</b>						
<b>Action:</b>					Leak Discovery	
<b>Doc Link:</b>						
<b>Title Description Comments:</b>						

Map Key	Number of Records	Direction	Distance (mi/ft)	Elev/Diff (ft)	Site	DB
---------	-------------------	-----------	------------------	----------------	------	----

**Action Type:** Leak Action  
**Action Date:** 8/23/1989  
**Received Issue Date:**  
**Action:** Leak Stopped  
**Doc Link:**  
**Title Description Comments:**

**Action Type:** Response Requested - Reports  
**Action Date:** 1/11/2016  
**Received Issue Date:**  
**Action:** Well Destruction Report  
**Doc Link:**  
**Title Description Comments:**

**Action Type:** SWRCB Case Review  
**Action Date:** 8/26/2015  
**Received Issue Date:**  
**Action:** Closure Denial Review  
**Doc Link:**  
**Title Description Comments:**

Agency Agrees to Close Case

**LUST Sites from GeoTracker Search - Site Maps (as of Feb 24, 2020)**

**Title:** BOREHOLE LOG FOR SB-8 (SB-8)  
**Link:** [https://geotracker.waterboards.ca.gov/esi/uploads/geo\\_bore/8706987500/T0600100470.PDF](https://geotracker.waterboards.ca.gov/esi/uploads/geo_bore/8706987500/T0600100470.PDF)  
**Size :** 99 KB  
**Submitted By:** EKI STAFF (AUTH\_RP)  
**Submitted:** 12/18/2014

**Title:** GEO\_MAP  
**Link:** [https://geotracker.waterboards.ca.gov/esi/uploads/geo\\_map/6775245010/T0600100470.PDF](https://geotracker.waterboards.ca.gov/esi/uploads/geo_map/6775245010/T0600100470.PDF)  
**Size :** 481 KB  
**Submitted By:** EKI STAFF (AUTH\_RP)  
**Submitted:** 12/18/2014

**Title:** BOREHOLE LOG FOR SB-4 (SB-4)  
**Link:** [https://geotracker.waterboards.ca.gov/esi/uploads/geo\\_bore/3219657242/T0600100470.PDF](https://geotracker.waterboards.ca.gov/esi/uploads/geo_bore/3219657242/T0600100470.PDF)  
**Size :** 41 KB  
**Submitted By:** EKI STAFF (AUTH\_RP)  
**Submitted:** 12/18/2014

**Title:** BOREHOLE LOG FOR GGW-3 (GGW-3)  
**Link:** [https://geotracker.waterboards.ca.gov/esi/uploads/geo\\_bore/4383109390/T0600100470.PDF](https://geotracker.waterboards.ca.gov/esi/uploads/geo_bore/4383109390/T0600100470.PDF)  
**Size :** 99 KB  
**Submitted By:** EKI STAFF (AUTH\_RP)  
**Submitted:** 12/18/2014

**Title:** BOREHOLE LOG FOR SB-3 (SB-3)  
**Link:** [https://geotracker.waterboards.ca.gov/esi/uploads/geo\\_bore/1075883984/T0600100470.PDF](https://geotracker.waterboards.ca.gov/esi/uploads/geo_bore/1075883984/T0600100470.PDF)  
**Size :** 38 KB  
**Submitted By:** EKI STAFF (AUTH\_RP)  
**Submitted:** 12/18/2014

**Title:** BOREHOLE LOG FOR SB-1 (SB-1)  
**Link:** [https://geotracker.waterboards.ca.gov/esi/uploads/geo\\_bore/2489066421/T0600100470.PDF](https://geotracker.waterboards.ca.gov/esi/uploads/geo_bore/2489066421/T0600100470.PDF)  
**Size :** 40 KB  
**Submitted By:** EKI STAFF (AUTH\_RP)  
**Submitted:** 12/18/2014

**Title:** BOREHOLE LOG FOR SB-2 (SB-2)  
**Link:** [https://geotracker.waterboards.ca.gov/esi/uploads/geo\\_bore/6414690136/T0600100470.PDF](https://geotracker.waterboards.ca.gov/esi/uploads/geo_bore/6414690136/T0600100470.PDF)

<b>Map Key</b>	<b>Number of Records</b>	<b>Direction</b>	<b>Distance (mi/ft)</b>	<b>Elev/Diff (ft)</b>	<b>Site</b>	<b>DB</b>
<b>Size :</b>			39 KB			
<b>Submitted By:</b>			EKI STAFF (AUTH_RP)			
<b>Submitted:</b>			12/18/2014			
<b>Title:</b>			BOREHOLE LOG FOR SB-7 (SB-7)			
<b>Link:</b>			<a href="https://geotracker.waterboards.ca.gov/esi/uploads/geo_bore/3310278356/T0600100470.PDF">https://geotracker.waterboards.ca.gov/esi/uploads/geo_bore/3310278356/T0600100470.PDF</a>			
<b>Size :</b>			124 KB			
<b>Submitted By:</b>			EKI STAFF (AUTH_RP)			
<b>Submitted:</b>			12/18/2014			
<b>Title:</b>			BOREHOLE LOG FOR GGW-1 (GGW-1)			
<b>Link:</b>			<a href="https://geotracker.waterboards.ca.gov/esi/uploads/geo_bore/1385901749/T0600100470.PDF">https://geotracker.waterboards.ca.gov/esi/uploads/geo_bore/1385901749/T0600100470.PDF</a>			
<b>Size :</b>			112 KB			
<b>Submitted By:</b>			EKI STAFF (AUTH_RP)			
<b>Submitted:</b>			12/18/2014			
<b>Title:</b>			BOREHOLE LOG FOR SB-6 (SB-6)			
<b>Link:</b>			<a href="https://geotracker.waterboards.ca.gov/esi/uploads/geo_bore/9496223211/T0600100470.PDF">https://geotracker.waterboards.ca.gov/esi/uploads/geo_bore/9496223211/T0600100470.PDF</a>			
<b>Size :</b>			40 KB			
<b>Submitted By:</b>			EKI STAFF (AUTH_RP)			
<b>Submitted:</b>			12/18/2014			
<b>Title:</b>			BOREHOLE LOG FOR GGW-4 (GGW-4)			
<b>Link:</b>			<a href="https://geotracker.waterboards.ca.gov/esi/uploads/geo_bore/6186998486/T0600100470.PDF">https://geotracker.waterboards.ca.gov/esi/uploads/geo_bore/6186998486/T0600100470.PDF</a>			
<b>Size :</b>			98 KB			
<b>Submitted By:</b>			EKI STAFF (AUTH_RP)			
<b>Submitted:</b>			12/18/2014			
<b>Title:</b>			BOREHOLE LOG FOR GGW-2 (GGW-2)			
<b>Link:</b>			<a href="https://geotracker.waterboards.ca.gov/esi/uploads/geo_bore/5542243719/T0600100470.PDF">https://geotracker.waterboards.ca.gov/esi/uploads/geo_bore/5542243719/T0600100470.PDF</a>			
<b>Size :</b>			98 KB			
<b>Submitted By:</b>			EKI STAFF (AUTH_RP)			
<b>Submitted:</b>			12/18/2014			
<b>Title:</b>			BOREHOLE LOG FOR SB-5 (SB-5)			
<b>Link:</b>			<a href="https://geotracker.waterboards.ca.gov/esi/uploads/geo_bore/1771384537/T0600100470.PDF">https://geotracker.waterboards.ca.gov/esi/uploads/geo_bore/1771384537/T0600100470.PDF</a>			
<b>Size :</b>			39 KB			
<b>Submitted By:</b>			EKI STAFF (AUTH_RP)			
<b>Submitted:</b>			12/18/2014			
<b>Title:</b>			BOREHOLE LOG FOR SB-9 (SB-9)			
<b>Link:</b>			<a href="https://geotracker.waterboards.ca.gov/esi/uploads/geo_bore/1625391364/T0600100470.PDF">https://geotracker.waterboards.ca.gov/esi/uploads/geo_bore/1625391364/T0600100470.PDF</a>			
<b>Size :</b>			113 KB			
<b>Submitted By:</b>			EKI STAFF (AUTH_RP)			
<b>Submitted:</b>			12/18/2014			

**LUST Sites from GeoTracker Search - Documents (as of Feb 24, 2020)**

<b>Document Type:</b>	Site Documents	<b>Size :</b>	
<b>Document Date:</b>	3/29/2016	<b>Submitted By:</b>	MARK DETTERMAN (REGULATOR)
<b>Type:</b>	CLOSURE/NO FURTHER ACTION LETTER	<b>Submitted:</b>	
<b>Title:</b>	CASE CLOSURE / REMEDIAL ACTION COMPLETION CERTIFICATION		
<b>Title Link:</b>	<a href="https://geotracker.waterboards.ca.gov/view_documents?global_id=T0600100470&amp;enforcement_id=6281060">https://geotracker.waterboards.ca.gov/view_documents?global_id=T0600100470&amp;enforcement_id=6281060</a>		
<b>Document Type:</b>	Site Documents	<b>Size :</b>	1,133 KB
<b>Document Date:</b>	12/3/2015	<b>Submitted By:</b>	EKI STAFF (AUTH_RP)
<b>Type:</b>	OTHER REPORT / DOCUMENT	<b>Submitted:</b>	
<b>Title:</b>	GROUNDWATER MONITORING WELL DECOMMISSIONING, 1650 65TH ST., EMERYVILLE, CA		
<b>Title Link:</b>	<a href="https://geotracker.waterboards.ca.gov/esi/uploads/geo_report/3178308844/T0600100470.PDF">https://geotracker.waterboards.ca.gov/esi/uploads/geo_report/3178308844/T0600100470.PDF</a>		
<b>Document Type:</b>	Site Documents	<b>Size :</b>	
<b>Document Date:</b>	8/26/2015	<b>Submitted By:</b>	MARK DETTERMAN (REGULATOR)
<b>Type:</b>	STAFF LETTER	<b>Submitted:</b>	
<b>Title:</b>	WELL DESTRUCTION REQUEST		
<b>Title Link:</b>	<a href="https://geotracker.waterboards.ca.gov/view_documents?global_id=T0600100470&amp;enforcement_id=6258434">https://geotracker.waterboards.ca.gov/view_documents?global_id=T0600100470&amp;enforcement_id=6258434</a>		
<b>Document Type:</b>	Site Documents	<b>Size :</b>	
<b>Document Date:</b>	8/4/2015	<b>Submitted By:</b>	MARK DETTERMAN (REGULATOR)

Map Key	Number of Records	Direction	Distance (mi/ft)	Elev/Diff (ft)	Site	DB
<b>Type:</b>	NOTICE OF RESPONSIBILITY				<b>Submitted:</b>	
<b>Title:</b>	NOTICE OF RESPONSIBILITY					
<b>Title Link:</b>	https://geotracker.waterboards.ca.gov/view_documents?global_id=T0600100470&enforcement_id=6255696					
<b>Document Type:</b>	Site Documents				<b>Size :</b>	
<b>Document Date:</b>	6/12/2015				<b>Submitted By:</b>	MARK DETTERMAN (REGULATOR)
<b>Type:</b>	STAFF LETTER				<b>Submitted:</b>	
<b>Title:</b>	PUBLIC NOTIFICATION FOR CASE CLOSURE CONSIDERATION					
<b>Title Link:</b>	https://geotracker.waterboards.ca.gov/view_documents?global_id=T0600100470&enforcement_id=6248514					
<b>Document Type:</b>	Site Documents				<b>Size :</b>	
<b>Document Date:</b>	6/12/2015				<b>Submitted By:</b>	MARK DETTERMAN (REGULATOR)
<b>Type:</b>	NOTIFICATION - PUBLIC PARTICIPATION DOCUMENT				<b>Submitted:</b>	
<b>Title:</b>	PUBLIC NOTIFICATION OF CASE CLOSURE CONSIDERATION					
<b>Title Link:</b>	https://geotracker.waterboards.ca.gov/view_documents?global_id=T0600100470&enforcement_id=6248515					
<b>Document Type:</b>	Site Documents				<b>Size :</b>	1,388 KB
<b>Document Date:</b>	4/20/2015				<b>Submitted By:</b>	EKI STAFF (AUTH_RP)
<b>Type:</b>	REQUEST FOR CLOSURE				<b>Submitted:</b>	
<b>Title:</b>	REPORT OF ADDITIONAL SITE INVESTIGATION AND 2015 REQUEST FOR SITE CLOSURE					
<b>Title Link:</b>	https://geotracker.waterboards.ca.gov/esi/uploads/geo_report/6703409552/T0600100470.PDF					
<b>Document Type:</b>	Site Documents				<b>Size :</b>	
<b>Document Date:</b>	12/12/2014				<b>Submitted By:</b>	MARK DETTERMAN (REGULATOR)
<b>Type:</b>	STAFF LETTER				<b>Submitted:</b>	
<b>Title:</b>	DIR_L_2014-12-12					
<b>Title Link:</b>	https://geotracker.waterboards.ca.gov/view_documents?global_id=T0600100470&enforcement_id=6230537					
<b>Document Type:</b>	Site Documents				<b>Size :</b>	646 KB
<b>Document Date:</b>	10/21/2014				<b>Submitted By:</b>	EKI STAFF (AUTH_RP)
<b>Type:</b>	OTHER WORKPLAN				<b>Submitted:</b>	
<b>Title:</b>	WORK PLAN FOR ADDITIONAL SUB-SLAB VAPOR SAMPLING, 6601 AND 6603 SHELLMOUND STREET, EMERYVILLE, CALIFORNIA					
<b>Title Link:</b>	https://geotracker.waterboards.ca.gov/esi/uploads/geo_report/2452058911/T0600100470.PDF					
<b>Document Type:</b>	Site Documents				<b>Size :</b>	665 KB
<b>Document Date:</b>	2/7/2014				<b>Submitted By:</b>	EKI STAFF (AUTH_RP)
<b>Type:</b>	OTHER REPORT / DOCUMENT				<b>Submitted:</b>	
<b>Title:</b>	LIST OF LANDOWNERS					
<b>Title Link:</b>	https://geotracker.waterboards.ca.gov/esi/uploads/geo_report/6370080173/T0600100470.PDF					
<b>Document Type:</b>	Site Documents				<b>Size :</b>	
<b>Document Date:</b>	1/24/2014				<b>Submitted By:</b>	MARK DETTERMAN (REGULATOR)
<b>Type:</b>	STAFF LETTER				<b>Submitted:</b>	
<b>Title:</b>	LANDOWNER FORM					
<b>Title Link:</b>	https://geotracker.waterboards.ca.gov/view_documents?global_id=T0600100470&enforcement_id=6189865					
<b>Document Type:</b>	Site Documents				<b>Size :</b>	4,369 KB
<b>Document Date:</b>	7/5/2012				<b>Submitted By:</b>	EKI STAFF (AUTH_RP)
<b>Type:</b>	REQUEST FOR CLOSURE				<b>Submitted:</b>	
<b>Title:</b>	REPORT OF ADDITIONAL SITE INVESTIGATION AND 2012 REQUEST FOR SITE CLOSURE, 6601/6603 SHELLMOUND STREET, EMERYVILLE, CALIFORNIA					
<b>Title Link:</b>	https://geotracker.waterboards.ca.gov/esi/uploads/geo_report/7294420361/T0600100470.PDF					
<b>Document Type:</b>	Site Documents				<b>Size :</b>	
<b>Document Date:</b>	11/1/2011				<b>Submitted By:</b>	MARK DETTERMAN (REGULATOR)
<b>Type:</b>	STAFF LETTER				<b>Submitted:</b>	
<b>Title:</b>	MODIFIED WORK PLAN APPROVAL					
<b>Title Link:</b>	https://geotracker.waterboards.ca.gov/view_documents?global_id=T0600100470&enforcement_id=6102609					
<b>Document Type:</b>	Site Documents				<b>Size :</b>	3,119 KB
<b>Document Date:</b>	8/17/2011				<b>Submitted By:</b>	EKI STAFF (AUTH_RP)
<b>Type:</b>	SITE INVESTIGATION WORKPLAN				<b>Submitted:</b>	
<b>Title:</b>	SUBSLAB VAPOR SAMPLING WORK PLAN, 6601-6603 SHELLMOUND ST & 1650 65TH ST, EMERYVILLE, CA					
<b>Title Link:</b>	https://geotracker.waterboards.ca.gov/esi/uploads/geo_report/9039099156/T0600100470.PDF					
<b>Document Type:</b>	Site Documents				<b>Size :</b>	
<b>Document Date:</b>	4/1/2011				<b>Submitted By:</b>	MARK DETTERMAN (REGULATOR)

Map Key	Number of Records	Direction	Distance (mi/ft)	Elev/Diff (ft)	Site	DB
---------	-------------------	-----------	------------------	----------------	------	----

**Type:** STAFF LETTER **Submitted:**  
**Title:** DIRECTIVE LETTER  
**Title Link:** [https://geotracker.waterboards.ca.gov/view\\_documents?global\\_id=T0600100470&enforcement\\_id=6082377](https://geotracker.waterboards.ca.gov/view_documents?global_id=T0600100470&enforcement_id=6082377)

**Document Type:** Site Documents **Size :**  
**Document Date:** 8/14/2009 **Submitted By:** MYLE DANH (REGULATOR)  
**Type:** STAFF LETTER **Submitted:**  
**Title:** DIR\_L  
**Title Link:** [https://geotracker.waterboards.ca.gov/view\\_documents?global\\_id=T0600100470&enforcement\\_id=6027606](https://geotracker.waterboards.ca.gov/view_documents?global_id=T0600100470&enforcement_id=6027606)

**Document Type:** Site Documents **Size :**  
**Document Date:** 7/24/2009 **Submitted By:** MARK DETTERMAN (REGULATOR)  
**Type:** STAFF LETTER **Submitted:**  
**Title:** DIR\_L\_2009\_07\_24  
**Title Link:** [https://geotracker.waterboards.ca.gov/view\\_documents?global\\_id=T0600100470&enforcement\\_id=6023985](https://geotracker.waterboards.ca.gov/view_documents?global_id=T0600100470&enforcement_id=6023985)

**Document Type:** Site Documents **Size :** 2,282 KB  
**Document Date:** 6/1/2009 **Submitted By:** EKI STAFF (AUTH\_RP)  
**Type:** SOIL AND WATER INVESTIGATION WORKPLAN **Submitted:**  
**Title:** WORK PLAN FOR ADDITIONAL SITE CHARACTERIZATION  
**Title Link:** [https://geotracker.waterboards.ca.gov/esi/uploads/geo\\_report/7994927525/T0600100470.PDF](https://geotracker.waterboards.ca.gov/esi/uploads/geo_report/7994927525/T0600100470.PDF)

**Document Type:** Site Documents **Size :** 2,282 KB  
**Document Date:** 6/1/2009 **Submitted By:** EKI STAFF (AUTH\_RP)  
**Type:** SOIL AND WATER INVESTIGATION WORKPLAN **Submitted:**  
**Title:** WORK PLAN FOR ADDITIONAL SITE CHARACTERIZATION  
**Title Link:** [https://geotracker.waterboards.ca.gov/esi/uploads/geo\\_report/3708076238/T0600100470.PDF](https://geotracker.waterboards.ca.gov/esi/uploads/geo_report/3708076238/T0600100470.PDF)

**Document Type:** Site Documents **Size :**  
**Document Date:** 12/29/2008 **Submitted By:** MYLE DANH (REGULATOR)  
**Type:** TECHNICAL CORRESPONDENCE / ASSISTANCE / OTHER **Submitted:**  
**Title:** DIR\_L  
**Title Link:** [https://geotracker.waterboards.ca.gov/view\\_documents?global\\_id=T0600100470&enforcement\\_id=5997887](https://geotracker.waterboards.ca.gov/view_documents?global_id=T0600100470&enforcement_id=5997887)

**Document Type:** Site Documents **Size :**  
**Document Date:** 7/3/2008 **Submitted By:** DANIEL OLSEN (REGULATOR)  
**Type:** TECHNICAL CORRESPONDENCE / ASSISTANCE / OTHER **Submitted:**  
**Title:** ESI COMPLIANCE DIRECTIVE  
**Title Link:** [https://geotracker.waterboards.ca.gov/view\\_documents?global\\_id=T0600100470&enforcement\\_id=5980599](https://geotracker.waterboards.ca.gov/view_documents?global_id=T0600100470&enforcement_id=5980599)

**LUST Sites from GeoTracker Search - Related Cases (as of Feb 24, 2020)**

**Identifier:** T0600100511 **Address:** 1650 65TH STREET  
**Project Name:** EMERY BAY PLAZA **City:** EMERYVILLE  
**Status:** COMPLETED - CASE CLOSED **Association:** Related Global ID  
**Description:**  
**Project Link:** [https://geotracker.waterboards.ca.gov/profile\\_report?global\\_id=T0600100511](https://geotracker.waterboards.ca.gov/profile_report?global_id=T0600100511)

**Identifier:** T0600100825 **Address:** 6601 BAY STREET  
**Project Name:** MUSSALLEM / SYBASE **City:** EMERYVILLE  
**Status:** COMPLETED - CASE CLOSED **Association:** Related Global ID  
**Description:**  
**Project Link:** [https://geotracker.waterboards.ca.gov/profile\\_report?global\\_id=T0600100825](https://geotracker.waterboards.ca.gov/profile_report?global_id=T0600100825)

<a href="#">225</a>	2 of 2	S	0.48 / 2,517.12	18.24 / -14	RICHARDSON / SYBASE 6603 BAY ST Emeryville CA 94608	ALAMEDA LOP
---------------------	--------	---	-----------------	-------------	---	-------------

**Record ID:** RO0000043  
**Alt Record ID:**  
**Program:**  
**Release Type:**  
**Site Contact:** DETTERMAN, MARK

Map Key	Number of Records	Direction	Distance (mi/ft)	Elev/Diff (ft)	Site	DB
---------	-------------------	-----------	------------------	----------------	------	----

**RP Identification Date:**

**GIS Latitude:**

**GIS Longitude:**

**Data Source:** Local Oversight Program Inventory

**--Details--**

**Program Element:**

5602

**Status:**

5C

**Status Desc:**

Pollution characterization

**Substance:**

**Org Name:**

**Description 1:**

**Description 2:**

**Description 3:**

**Description 4:**

**Description 5:**

**Description 6:**

[226](#)

1 of 1

**NNW**

**0.48 /  
2,544.85**

**17.12 /  
-15**

**BLOCK PROPERTY  
651 ADDISON ST  
BERKELEY CA 94704**

**LUST**

**Global ID:**

T0600100195

**Status:**

COMPLETED - CASE CLOSED

**Status Date:**

6/25/1999

**Case Type:**

LUST CLEANUP SITE

**Date Source:**

LUST Cleanup Sites from GeoTracker Search; LUST Cleanup Sites from GeoTracker Cleanup Sites Data Download

**County:**

ALAMEDA

**Latitude:**

37.8659152

**Longitude:**

-122.3012901

**LUST Cleanup Sites from GeoTracker Cleanup Sites Data Download - Facilities Detail**

**RB Case No:**

01-0209

**Local Case No:**

01-0209

**Begin Date:**

5/7/1987

**Lead Agency:**

SAN FRANCISCO BAY RWQCB (REGION 2)

**Local Agency:**

BERKELEY, CITY OF

**CUF Case:**

NO

**Potential Media of Concern:**

Soil

**How Discovered Description:**

**Calwater Watershed Name:**

Bay Bridges - Berkeley (203.30)

**DWR GW Subbasin Name:**

Santa Clara Valley - East Bay Plain (2-009.04)

**Disadvantaged Community:**

**Site History:**

**Potential COC:**

Gasoline

**How Discovered:**

Tank Closure

**Stop Method:**

**Stop Description:**

**Case Worker:**

UUU

**File Location:**

**Regulatory Activity**

**Action Type:**

ENFORCEMENT

**Date :**

6/25/1999

**Action:**

Closure/No Further Action Letter

**Action Type:**

RESPONSE

**Date :**

5/14/1987

**Action:**

Correspondence

**Action Type:**

Other

**Date :**

5/7/1987

**Action:**

Leak Stopped

**Action Type:**

Other

**Date :**

5/7/1987

**Action:**

Leak Discovery

**Action Type:**

Other

Map Key	Number of Records	Direction	Distance (mi/ft)	Elev/Diff (ft)	Site	DB
---------	-------------------	-----------	------------------	----------------	------	----

**Date :** 5/7/1987  
**Action:** Leak Reported  
  
**Action Type:** ENFORCEMENT  
**Date :** 5/5/1987  
**Action:** File review  
  
**Action Type:** RESPONSE  
**Date :** 5/4/1987  
**Action:** Unauthorized Release Form  
  
**Action Type:** RESPONSE  
**Date :** 3/9/1987  
**Action:** Other Report / Document  
  
**Action Type:** RESPONSE  
**Date :** 2/26/1987  
**Action:** Other Report / Document

**Regulatory Contacts**

<b>Contact Type:</b>	Regional Board Caseworker	<b>Address:</b>	1515 CLAY ST SUITE 1400
<b>Contact Name:</b>	Regional Water Board	<b>Email:</b>	
<b>City:</b>	OAKLAND	<b>Phone No:</b>	
<b>Organization Name:</b>	SAN FRANCISCO BAY RWQCB (REGION 2)		

<b>Contact Type:</b>	Local Agency Caseworker	<b>Address:</b>	2118 MILVIA STREET 3RD FLOOR
<b>Contact Name:</b>	GEOFFERY FIEDLER	<b>Email:</b>	gfiedler@ci.berkeley.ca.us
<b>City:</b>	BERKELEY	<b>Phone No:</b>	
<b>Organization Name:</b>	BERKELEY, CITY OF		

**Status History**

**Status:** Completed - Case Closed  
**Status Date:** 6/25/1999  
  
**Status:** Open - Case Begin Date  
**Status Date:** 5/7/1987

**LUST Sites from GeoTracker Search - Regulatory Profile (as of Feb 24, 2020)**

<b>Site Facility Name:</b>	BLOCK PROPERTY	<b>Potential COC:</b>	GASOLINE
<b>Site Facility Type:</b>	LUST CLEANUP SITE	<b>Facility Type:</b>	
<b>Cleanup Status:</b>	COMPLETED - CASE CLOSED	<b>Composting Method:</b>	
<b>Project Status:</b>		<b>Address:</b>	651 ADDISON ST
<b>WDR Place Type:</b>		<b>City:</b>	BERKELEY
<b>WDR File:</b>		<b>Zip:</b>	94704
<b>WDR Order:</b>		<b>County:</b>	ALAMEDA
<b>CUF Priority Assig:</b>		<b>CUF Claim:</b>	
<b>CUF Amount Paid:</b>			
<b>File Location:</b>			
<b>Designated Beneficial Use:</b>	MUN, AGR, IND, PROC		
<b>Project Oversight Agencies:</b>			
<b>Report Link:</b>	<a href="https://geotracker.waterboards.ca.gov/profile_report?global_id=T0600100195">https://geotracker.waterboards.ca.gov/profile_report?global_id=T0600100195</a>		
<b>Cleanup Status Detail:</b>	COMPLETED - CASE CLOSED AS OF 6/25/1999		
<b>Cleanup History Link:</b>	<a href="https://geotracker.waterboards.ca.gov/profile_report_include?global_id=T0600100195&amp;tabname=regulatoryhistory">https://geotracker.waterboards.ca.gov/profile_report_include?global_id=T0600100195&amp;tabname=regulatoryhistory</a>		
<b>Potential Media of Concern:</b>	SOIL		
<b>User Defined Beneficial Use:</b>			
<b>DWR GW Sub Basin:</b>	Santa Clara Valley - East Bay Plain (2-009.04)		
<b>Calwater Watershed Name:</b>	Bay Bridges - Berkeley (203.30)		
<b>Post Closure Site Management:</b>			
<b>Future Land Use:</b>			
<b>Cleanup Oversight Agencies:</b>	SAN FRANCISCO BAY RWQCB (REGION 2) (LEAD) - CASE #: 01-0209 CASEWORKER: Regional Water Board BERKELEY, CITY OF - CASE #: 01-0209 CASEWORKER: GEOFFERY FIEDLER		



Map Key	Number of Records	Direction	Distance (mi/ft)	Elev/Diff (ft)	Site	DB
---------	-------------------	-----------	------------------	----------------	------	----

**Gndwater Monitoring Freque:**  
**Designated Beneficial Use** Municipal and Domestic Supply, Agricultural Supply, Industrial Service Supply, Industrial Process Supply  
**Desc:**  
**Site History:**

No site history available

**LUST Sites from GeoTracker Search - Cleanup Status History (as of Feb 24, 2020)**

**Status:** Completed - Case Closed  
**Date :** 6/25/1999

**Status:** Open - Case Begin Date  
**Date :** 5/7/1987

**LUST Sites from GeoTracker Search - Regulatory Activities (as of Feb 24, 2020)**

**Action Type:** Other Regulatory Actions  
**Action Date:** 6/25/1999  
**Received Issue Date:** 6/25/1999  
**Action:** Closure/No Further Action Letter  
**Doc Link:** [https://geotracker.waterboards.ca.gov/view\\_documents?global\\_id=T0600100195&enforcement\\_id=6057854&temptable=ENFORCEMENT](https://geotracker.waterboards.ca.gov/view_documents?global_id=T0600100195&enforcement_id=6057854&temptable=ENFORCEMENT)

**Title Description Comments:**

Case Closure Letter

**Action Type:** Response Requested - Other  
**Action Date:** 5/14/1987  
**Received Issue Date:** 5/14/1987  
**Action:** Correspondence  
**Doc Link:** [https://geotracker.waterboards.ca.gov/view\\_documents\\_all?global\\_id=T0600100195&doc\\_id=5983522](https://geotracker.waterboards.ca.gov/view_documents_all?global_id=T0600100195&doc_id=5983522)

**Title Description Comments:**

Letter - Regarding Soil Samples

**Action Type:** Other Regulatory Actions  
**Action Date:** 5/5/1987  
**Received Issue Date:** 5/5/1987  
**Action:** File review  
**Doc Link:** [https://geotracker.waterboards.ca.gov/view\\_documents?global\\_id=T0600100195&enforcement\\_id=6383536&temptable=ENFORCEMENT](https://geotracker.waterboards.ca.gov/view_documents?global_id=T0600100195&enforcement_id=6383536&temptable=ENFORCEMENT)

**Title Description Comments:**

City of Berkeley Department of Environmental Health Review of Soils Report

**Action Type:** Response Requested - Other  
**Action Date:** 5/4/1987  
**Received Issue Date:** 5/4/1987  
**Action:** Unauthorized Release Form  
**Doc Link:** [https://geotracker.waterboards.ca.gov/view\\_documents\\_all?global\\_id=T0600100195&doc\\_id=5983523](https://geotracker.waterboards.ca.gov/view_documents_all?global_id=T0600100195&doc_id=5983523)

**Title Description Comments:**

Notification of Hazardous Chemicals Release

**Action Type:** Response Requested - Other  
**Action Date:** 3/9/1987  
**Received Issue Date:** 3/9/1987  
**Action:** Other Report / Document  
**Doc Link:** [https://geotracker.waterboards.ca.gov/view\\_documents\\_all?global\\_id=T0600100195&doc\\_id=5983524](https://geotracker.waterboards.ca.gov/view_documents_all?global_id=T0600100195&doc_id=5983524)

**Title Description Comments:**

Notification of Soil Sample Analysis on February 18 1987

Map Key	Number of Records	Direction	Distance (mi/ft)	Elev/Diff (ft)	Site	DB
---------	-------------------	-----------	------------------	----------------	------	----

**Action Type:** Response Requested - Other  
**Action Date:** 2/26/1987  
**Received Issue Date:** 2/26/1987  
**Action:** Other Report / Document  
**Doc Link:** [https://geotracker.waterboards.ca.gov/view\\_documents\\_all?global\\_id=T0600100195&doc\\_id=5983525](https://geotracker.waterboards.ca.gov/view_documents_all?global_id=T0600100195&doc_id=5983525)  
**Title Description Comments:**

Site Map

**Action Type:** Leak Action  
**Action Date:** 5/7/1987  
**Received Issue Date:**  
**Action:** Leak Discovery  
**Doc Link:**  
**Title Description Comments:**

**Action Type:** Leak Action  
**Action Date:** 5/7/1987  
**Received Issue Date:**  
**Action:** Leak Reported  
**Doc Link:**  
**Title Description Comments:**

**Action Type:** Leak Action  
**Action Date:** 5/7/1987  
**Received Issue Date:**  
**Action:** Leak Stopped  
**Doc Link:**  
**Title Description Comments:**

**LUST Sites from GeoTracker Search - Documents (as of Feb 24, 2020)**

**Document Type:** Site Documents **Size :**  
**Document Date:** 6/25/1999 **Submitted By:** (REGULATOR)  
**Type:** CLOSURE/NO FURTHER ACTION LETTER **Submitted:**  
**Title:** CASE CLOSURE LETTER  
**Title Link:** [https://geotracker.waterboards.ca.gov/view\\_documents?global\\_id=T0600100195&enforcement\\_id=6057854](https://geotracker.waterboards.ca.gov/view_documents?global_id=T0600100195&enforcement_id=6057854)

**Document Type:** Site Documents **Size :**  
**Document Date:** 5/14/1987 **Submitted By:** MADELEINE LITTLE (REGULATOR)  
**Type:** CORRESPONDENCE **Submitted:**  
**Title:** LETTER - REGARDING SOIL SAMPLES  
**Title Link:** [https://geotracker.waterboards.ca.gov/view\\_documents?global\\_id=T0600100195&document\\_id=5983522](https://geotracker.waterboards.ca.gov/view_documents?global_id=T0600100195&document_id=5983522)

**Document Type:** Site Documents **Size :**  
**Document Date:** 5/5/1987 **Submitted By:** MADELEINE LITTLE (REGULATOR)  
**Type:** FILE REVIEW **Submitted:**  
**Title:** CITY OF BERKELEY DEPARTMENT OF ENVIRONMENTAL HEALTH REVIEW OF SOILS REPORT  
**Title Link:** [https://geotracker.waterboards.ca.gov/view\\_documents?global\\_id=T0600100195&enforcement\\_id=6383536](https://geotracker.waterboards.ca.gov/view_documents?global_id=T0600100195&enforcement_id=6383536)

**Document Type:** Site Documents **Size :**  
**Document Date:** 5/4/1987 **Submitted By:** MADELEINE LITTLE (REGULATOR)  
**Type:** UNAUTHORIZED RELEASE FORM **Submitted:**  
**Title:** NOTIFICATION OF HAZARDOUS CHEMICALS RELEASE  
**Title Link:** [https://geotracker.waterboards.ca.gov/view\\_documents?global\\_id=T0600100195&document\\_id=5983523](https://geotracker.waterboards.ca.gov/view_documents?global_id=T0600100195&document_id=5983523)

**Document Type:** Site Documents **Size :**  
**Document Date:** 3/9/1987 **Submitted By:** MADELEINE LITTLE (REGULATOR)  
**Type:** OTHER REPORT / DOCUMENT **Submitted:**  
**Title:** NOTIFICATION OF SOIL SAMPLE ANALYSIS ON FEBRUARY 18 1987  
**Title Link:** [https://geotracker.waterboards.ca.gov/view\\_documents?global\\_id=T0600100195&document\\_id=5983524](https://geotracker.waterboards.ca.gov/view_documents?global_id=T0600100195&document_id=5983524)

**Document Type:** Site Documents **Size :**

Map Key	Number of Records	Direction	Distance (mi/ft)	Elev/Diff (ft)	Site	DB
---------	-------------------	-----------	------------------	----------------	------	----

<b>Document Date:</b>	2/26/1987	<b>Submitted By:</b>	MADELEINE LITTLE (REGULATOR)
<b>Type:</b>	OTHER REPORT / DOCUMENT	<b>Submitted:</b>	
<b>Title:</b>	SITE MAP		
<b>Title Link:</b>	https://geotracker.waterboards.ca.gov/view_documents?global_id=T0600100195&document_id=5983525		

<a href="#">227</a>	1 of 1	SE	0.48 / 2,552.70	43.62 / 11	ST FRANCIS PIE COMPANY 1125 67TH ST OAKLAND CA 94608	ALAMEDA LOP
---------------------	--------	----	--------------------	---------------	--	-------------

**Record ID:** RO0002602  
**Alt Record ID:** SD0002594  
**Program:** LUST  
**Release Type:** UST  
**Site Contact:** ((RWQCB))  
**RP Identification Date:** 1/16/2004 12:00:00 AM  
**GIS Latitude:** 37.8498194009  
**GIS Longitude:** -122.2867015472  
**Data Source:** Local Oversight Program Detailed Inventory; Local Oversight Program Inventory

**--Details--**

**Program Element:** 5602  
**Status:** 11,5C  
**Status Desc:** Case transferred,Pollution characterization  
**Substance:** 8006619  
**Org Name:** RWQCB  
**Description 1:** Case Transferred  
**Description 2:** Not Applicable  
**Description 3:** Gasoline-Automotive (motor gasoline and additives), leaded & unleaded  
**Description 4:** RP Identified & Solvent  
**Description 5:** Other Groundwater affected (uses other than drinking water)  
**Description 6:** Substance released from Underground Storage Tank System

**Program Element:** 5602  
**Status:** 11,5C  
**Status Desc:** Case transferred,Pollution characterization  
**Substance:** 8006619  
**Org Name:** ALAMEDA COUNTY LOP  
**Description 1:** Case Transferred  
**Description 2:** Not Applicable  
**Description 3:** Gasoline-Automotive (motor gasoline and additives), leaded & unleaded  
**Description 4:** RP Identified & Solvent  
**Description 5:** Other Groundwater affected (uses other than drinking water)  
**Description 6:** Substance released from Underground Storage Tank System

**Program Element:** 5602  
**Status:** 11,5C  
**Status Desc:** Case transferred,Pollution characterization  
**Substance:** 8006619  
**Org Name:** RWQCB  
**Description 1:** Pollution Characterization  
**Description 2:** Not Applicable  
**Description 3:** Gasoline-Automotive (motor gasoline and additives), leaded & unleaded  
**Description 4:** RP Identified & Solvent  
**Description 5:** Other Groundwater affected (uses other than drinking water)  
**Description 6:** Substance released from Underground Storage Tank System

**Program Element:** 5602  
**Status:** 11,5C  
**Status Desc:** Case transferred,Pollution characterization  
**Substance:** 8006619  
**Org Name:** ALAMEDA COUNTY LOP  
**Description 1:** Pollution Characterization  
**Description 2:** Not Applicable  
**Description 3:** Gasoline-Automotive (motor gasoline and additives), leaded & unleaded  
**Description 4:** RP Identified & Solvent  
**Description 5:** Other Groundwater affected (uses other than drinking water)  
**Description 6:** Substance released from Underground Storage Tank System

Map Key	Number of Records	Direction	Distance (mi/ft)	Elev/Diff (ft)	Site	DB
---------	-------------------	-----------	------------------	----------------	------	----

<a href="#">228</a>	1 of 1	S	0.49 / 2,562.55	17.55 / -15	MUSSALLEM / SYBASE 6601 BAY STREET EMERYVILLE CA 94608	LUST
---------------------	--------	---	--------------------	----------------	--	------

<b>Global ID:</b>	T0600100825	<b>County:</b>	ALAMEDA
<b>Status:</b>	COMPLETED - CASE CLOSED	<b>Latitude:</b>	37.8473986342807
<b>Status Date:</b>	3/29/2016	<b>Longitude:</b>	-122.295810878277
<b>Case Type:</b>	LUST CLEANUP SITE		
<b>Date Source:</b>	LUST Cleanup Sites from GeoTracker Search; LUST Cleanup Sites from GeoTracker Cleanup Sites Data Download		

**LUST Cleanup Sites from GeoTracker Cleanup Sites Data Download - Facilities Detail**

<b>RB Case No:</b>	01-0896	<b>Potential COC:</b>	Diesel, Gasoline
<b>Local Case No:</b>	RO0000042	<b>How Discovered:</b>	Tank Closure
<b>Begin Date:</b>	8/23/1989	<b>Stop Method:</b>	Close and Remove Tank
<b>Lead Agency:</b>	ALAMEDA COUNTY LOP	<b>Stop Description:</b>	TANKS REPORTED TO BE INTACT UPON REMOVAL
<b>Local Agency:</b>	ALAMEDA COUNTY LOP	<b>Case Worker:</b>	MD
<b>CUF Case:</b>	NO	<b>File Location:</b>	All Files are on GeoTracker or in the Local Agency Database
<b>Potential Media of Concern:</b>	Other Groundwater (uses other than drinking water), Soil		
<b>How Discovered Description:</b>			
<b>Calwater Watershed Name:</b>	Bay Bridges - Berkeley (203.30)		
<b>DWR GW Subbasin Name:</b>	Santa Clara Valley - East Bay Plain (2-009.04)		
<b>Disadvantaged Community:</b>			
<b>Site History:</b>			

Not all historic documents for the fuel leak case may be available on GeoTracker. A complete case file for this site is located on the Alameda County Environmental Health website at: <http://ehgis.acgov.org/dehpublic/dehpublic.jsp>. Prior to the 1930's the site was in the San Francisco Bay; until the early 1950's the site was a part of the City of Emeryville municipal waste landfill. The site has been a commercial facility since at least the 1960's. Three adjacent USTs were removed between August and October 1989 (one diesel in August, two gasoline USTs in October); black petroleum product is reported to have flowed from the south wall of the excavation adjacent to the diesel UST. An estimated 2,000 gallons of product was removed from the excavations. Limited overexcavation may have occurred between August 1989 and February 1990 when the excavations were backfilled; the records are unclear. Impacts to soil and groundwater have been characterized as oil and grease, extractable hydrocarbons (TPHd), purgeable hydrocarbons (TPHg), and BTEX. In January 1990 seven bores were installed (B-1 to B-7). Two offsite wells (adjacent property; MW-5 and MW-7; 50 to 75 feet distant) have been used since 1989 in an attempt to help define groundwater. The wells were sampled regularly between November 1989 and June 1997. In June 1996 six soil bores (SB-1 to SB-6) were installed. Preferential pathway and sensitive receptor surveys were conducted in May 2010. Soil bores SB-7 to SB-9 were also installed to collect soil samples, and soil bores GGW-1 to GGW-4 were installed to collect grab groundwater samples. In December 2011 four sub-slab vapor points were installed and sampled beneath the building located at the site, and at the offsite downgradient building. An additional sub-slab vapor was collected approximately six months later in May 2012 beneath the downgradient building. A third vapor monitoring round at the downgradient building was conducted in December 2014. The site appears eligible for closure under the LTCP. It meets all General Criteria. The site qualifies for closure under Class 5 of the Groundwater Media Specific Criteria due to the presence of free product in pockets in soil in the vicinity of the former USTs. Additionally, based on grab groundwater sample concentrations free product (LNAPL) may also be present in limited quantities in groundwater on- and offsite in close proximity to the former UST locations. This LNAPL does not appear to be mobile based on analytical concentrations in wells MW-5 and MW-7 that are located between the former UST excavation and the downgradient offsite building. Consequently a commercial / industrial land use restriction has been placed on the subject property. Additionally a pre-existing commercial / industrial land use restriction was placed on the adjacent downgradient property at the time of the closure of that UST case (Emery Bay Plaza, RO0000440; T0600100511) and is expected to manage contamination at that offsite downgradient location. The site meets the Vapor Intrusion Media Specific Criteria by Class 2c, controlling exposure by use of mitigation measures and institutional controls. The site also meets the Direct Contact and Outdoor Air Criteria by meeting the concentrations contained in Table 1 of the LTCP. Not all historic documents for the fuel leak case may be available on GeoTracker. A complete case file for this site is located on the Alameda County Environmental Health website at: <http://ehgis.acgov.org/dehpublic/dehpublic.jsp>.

**Regulatory Activity**

<b>Action Type:</b>	ENFORCEMENT
<b>Date :</b>	3/29/2016
<b>Action:</b>	Closure/No Further Action Letter - #20160329
<b>Action Type:</b>	RESPONSE
<b>Date :</b>	1/11/2016
<b>Action:</b>	Well Destruction Report
<b>Action Type:</b>	ENFORCEMENT

<b>Map Key</b>	<b>Number of Records</b>	<b>Direction</b>	<b>Distance (mi/ft)</b>	<b>Elev/Diff (ft)</b>	<b>Site</b>	<b>DB</b>
<b>Date :</b>			8/26/2015			
<b>Action:</b>			Staff Letter - #20150826			
<b>Action Type:</b>			ENFORCEMENT			
<b>Date :</b>			8/4/2015			
<b>Action:</b>			Notice of Responsibility - #20150804			
<b>Action Type:</b>			ENFORCEMENT			
<b>Date :</b>			6/12/2015			
<b>Action:</b>			Notification - Public Participation Document - #20150612			
<b>Action Type:</b>			ENFORCEMENT			
<b>Date :</b>			6/12/2015			
<b>Action:</b>			Staff Letter - #20150612			
<b>Action Type:</b>			RESPONSE			
<b>Date :</b>			3/6/2015			
<b>Action:</b>			Site Assessment Report - Regulator Responded			
<b>Action Type:</b>			ENFORCEMENT			
<b>Date :</b>			12/12/2014			
<b>Action:</b>			Staff Letter - #20141212			
<b>Action Type:</b>			RESPONSE			
<b>Date :</b>			4/11/2014			
<b>Action:</b>			Soil and Water Investigation Workplan - Regulator Responded			
<b>Action Type:</b>			RESPONSE			
<b>Date :</b>			4/4/2014			
<b>Action:</b>			Correspondence			
<b>Action Type:</b>			RESPONSE			
<b>Date :</b>			2/24/2014			
<b>Action:</b>			Correspondence			
<b>Action Type:</b>			ENFORCEMENT			
<b>Date :</b>			2/3/2014			
<b>Action:</b>			Staff Letter - #20140203			
<b>Action Type:</b>			ENFORCEMENT			
<b>Date :</b>			1/24/2014			
<b>Action:</b>			Staff Letter - #20140124			
<b>Action Type:</b>			RESPONSE			
<b>Date :</b>			2/10/2012			
<b>Action:</b>			Soil and Water Investigation Report			
<b>Action Type:</b>			RESPONSE			
<b>Date :</b>			11/28/2011			
<b>Action:</b>			Electronic Reporting Submittal Due			
<b>Action Type:</b>			ENFORCEMENT			
<b>Date :</b>			11/1/2011			
<b>Action:</b>			Staff Letter - #20111101			
<b>Action Type:</b>			RESPONSE			
<b>Date :</b>			7/29/2011			
<b>Action:</b>			Soil and Water Investigation Workplan			
<b>Action Type:</b>			ENFORCEMENT			
<b>Date :</b>			4/1/2011			
<b>Action:</b>			Staff Letter - #20110401			
<b>Action Type:</b>			RESPONSE			
<b>Date :</b>			5/17/2010			
<b>Action:</b>			Soil and Water Investigation Report - Regulator Responded			
<b>Action Type:</b>			ENFORCEMENT			
<b>Date :</b>			8/14/2009			

<b>Map Key</b>	<b>Number of Records</b>	<b>Direction</b>	<b>Distance (mi/ft)</b>	<b>Elev/Diff (ft)</b>	<b>Site</b>	<b>DB</b>
<b>Action:</b>			Staff Letter - #20090814			
<b>Action Type:</b>			ENFORCEMENT			
<b>Date :</b>			7/24/2009			
<b>Action:</b>			Staff Letter - #20090724			
<b>Action Type:</b>			ENFORCEMENT			
<b>Date :</b>			12/29/2008			
<b>Action:</b>			Staff Letter - #20081229			
<b>Action Type:</b>			ENFORCEMENT			
<b>Date :</b>			7/3/2008			
<b>Action:</b>			Staff Letter - #20080703			
<b>Action Type:</b>			Other			
<b>Date :</b>			8/30/1989			
<b>Action:</b>			Leak Reported			
<b>Action Type:</b>			Other			
<b>Date :</b>			8/23/1989			
<b>Action:</b>			Leak Stopped			
<b>Action Type:</b>			REMEDIATION			
<b>Date :</b>			8/23/1989			
<b>Action:</b>						
<b>Action Type:</b>			Other			
<b>Date :</b>			8/23/1989			
<b>Action:</b>			Leak Discovery			

**Regulatory Contacts**

<b>Contact Type:</b>	Regional Board Caseworker	<b>Address:</b>	1515 CLAY ST SUITE 1400
<b>Contact Name:</b>	Regional Water Board	<b>Email:</b>	
<b>City:</b>	OAKLAND	<b>Phone No:</b>	
<b>Organization Name:</b>	SAN FRANCISCO BAY RWQCB (REGION 2)		
<b>Contact Type:</b>	Local Agency Caseworker	<b>Address:</b>	1131 HARBOR BAY PARKWAY
<b>Contact Name:</b>	MARK DETTERMAN	<b>Email:</b>	mark.detterman@acgov.org
<b>City:</b>	ALAMEDA	<b>Phone No:</b>	5105676876
<b>Organization Name:</b>	ALAMEDA COUNTY LOP		

**Status History**

<b>Status:</b>	Completed - Case Closed
<b>Status Date:</b>	3/29/2016
<b>Status:</b>	Open - Eligible for Closure
<b>Status Date:</b>	6/12/2015
<b>Status:</b>	Open - Site Assessment
<b>Status Date:</b>	7/1/1990
<b>Status:</b>	Open - Site Assessment
<b>Status Date:</b>	2/21/1990
<b>Status:</b>	Open - Site Assessment
<b>Status Date:</b>	8/30/1989
<b>Status:</b>	Open - Case Begin Date
<b>Status Date:</b>	8/23/1989
<b>Status:</b>	Open - Site Assessment
<b>Status Date:</b>	8/23/1989

Map Key	Number of Records	Direction	Distance (mi/ft)	Elev/Diff (ft)	Site	DB
---------	-------------------	-----------	------------------	----------------	------	----

**LUST Sites from GeoTracker Search - Regulatory Profile (as of Feb 24, 2020)**

<b>Site Facility Name:</b>	MUSSALLEM / SYBASE	<b>Potential COC:</b>	DIESEL, GASOLINE
<b>Site Facility Type:</b>	LUST CLEANUP SITE	<b>Facility Type:</b>	
<b>Cleanup Status:</b>	COMPLETED - CASE CLOSED	<b>Composting Method:</b>	
<b>Project Status:</b>		<b>Address:</b>	6601 BAY STREET
<b>WDR Place Type:</b>		<b>City:</b>	EMERYVILLE
<b>WDR File:</b>		<b>Zip:</b>	94608
<b>WDR Order:</b>		<b>County:</b>	ALAMEDA
<b>CUF Priority Assig:</b>		<b>CUF Claim:</b>	
<b>CUF Amount Paid:</b>			
<b>File Location:</b>	ALL FILES ARE ON GEOTRACKER OR IN THE LOCAL AGENCY DATABASE		
<b>Designated Beneficial Use:</b>	MUN, AGR, IND, PROC		
<b>Project Oversight Agencies:</b>			
<b>Report Link:</b>	<a href="https://geotracker.waterboards.ca.gov/profile_report?global_id=T0600100825">https://geotracker.waterboards.ca.gov/profile_report?global_id=T0600100825</a>		
<b>Cleanup Status Detail:</b>	COMPLETED - CASE CLOSED AS OF 3/29/2016		
<b>Cleanup History Link:</b>	<a href="https://geotracker.waterboards.ca.gov/profile_report_include?global_id=T0600100825&amp;tabname=regulatoryhistory">https://geotracker.waterboards.ca.gov/profile_report_include?global_id=T0600100825&amp;tabname=regulatoryhistory</a>		
<b>Potential Media of Concern:</b>	OTHER GROUNDWATER (USES OTHER THAN DRINKING WATER), SOIL		
<b>User Defined Beneficial Use:</b>			
<b>DWR GW Sub Basin:</b>	Santa Clara Valley - East Bay Plain (2-009.04)		
<b>Calwater Watershed Name:</b>	Bay Bridges - Berkeley (203.30)		
<b>Post Closure Site Management:</b>	NOTIFY PRIOR TO CHANGE IN LAND USE NOTIFY PRIOR TO DEVELOPMENT PERFORM H&S PLAN PRIOR TO SUBSURFACE WORK RESIDENCE USE PROHIBITED		
<b>Future Land Use:</b>	COMMERCIAL		
<b>Cleanup Oversight Agencies:</b>	ALAMEDA COUNTY LOP (LEAD) - CASE #: RO0000042 CASEWORKER: MARK DETTERMAN SAN FRANCISCO BAY RWQCB (REGION 2) - CASE #: 01-0896 CASEWORKER: Regional Water Board		
<b>Gndwater Monitoring Freque:</b>	# OF WELLS MONITORED - SEMI-ANNUALLY : 2		
<b>Designated Beneficial Use</b>	Municipal and Domestic Supply, Agricultural Supply, Industrial Service Supply, Industrial Process Supply		
<b>Desc:</b>			
<b>Site History:</b>			

Not all historic documents for the fuel leak case may be available on GeoTracker. A complete case file for this site is located on the Alameda County Environmental Health website at: <http://ehgis.acgov.org/dehpublic/dehpublic.jsp>.

Prior to the 1930's the site was in the San Francisco Bay; until the early 1950's the site was a part of the City of Emeryville municipal waste landfill. The site has been a commercial facility since at least the 1960's. Three adjacent USTs were removed between August and October 1989 (one diesel in August, two gasoline USTs in October); black petroleum product is reported to have flowed from the south wall of the excavation adjacent to the diesel UST. An estimated 2,000 gallons of product was removed from the excavations. Limited overexcavation may have occurred between August 1989 and February 1990 when the excavations were backfilled; the records are unclear. Impacts to soil and groundwater have been characterized as oil and grease, extractable hydrocarbons (TPHd), purgeable hydrocarbons (TPHg), and BTEX. In January 1990 seven bores were installed (B-1 to B-7). Two offsite wells (adjacent property; MW-5 and MW-7; 50 to 75 feet distant) have been used since 1989 in an attempt to help define groundwater. The wells were sampled regularly between November 1989 and June 1997. In June 1996 six soil bores (SB-1 to SB-6) were installed. Preferential pathway and sensitive receptor surveys were conducted in May 2010. Soil bores SB-7 to SB-9 were also installed to collect soil samples, and soil bores GGW-1 to GGW-4 were installed to collect grab groundwater samples. In December 2011 four sub-slab vapor points were installed and sampled beneath the building located at the site, and at the offsite downgradient building. An additional sub-slab vapor was collected approximately six months later in May 2012 beneath the downgradient building. A third vapor monitoring round at the downgradient building was conducted in December 2014.

The site appears eligible for closure under the LTCP. It meets all General Criteria. The site qualifies for closure under Class 5 of the Groundwater Media Specific Criteria due to the presence of free product in pockets in soil in the vicinity of the former USTs. Additionally, based on grab groundwater sample concentrations free product (LNAPL) may also be present in limited quantities in groundwater on- and offsite in close proximity to the former UST locations. This LNAPL does not appear to be mobile based on analytical concentrations in wells MW-5 and MW-7 that are located between the former UST excavation and the downgradient offsite building. Consequently a commercial / industrial land use restriction has been placed on the subject property. Additionally a pre-existing commercial / industrial land use restriction was placed on the adjacent downgradient property at the time of the closure of that UST case (Emery Bay Plaza, RO0000440; T0600100511) and is expected to manage contamination at that offsite downgradient location. The site meets the Vapor Intrusion Media Specific Criteria by Class 2c, controlling exposure by use of mitigation measures and institutional controls. The site also meets the Direct Contact and Outdoor Air Criteria by meeting the concentrations contained in Table 1 of the LTCP.

Not all historic documents for the fuel leak case may be available on GeoTracker. A complete case file for this site is located on the Alameda County Environmental Health website at: <http://ehgis.acgov.org/dehpublic/dehpublic.jsp>.

**LUST Sites from GeoTracker Search - Cleanup Status History (as of Feb 24, 2020)**

<b>Status:</b>	Completed - Case Closed
<b>Date :</b>	3/29/2016

Map Key	Number of Records	Direction	Distance (mi/ft)	Elev/Diff (ft)	Site	DB
<b>Status:</b>					Open - Eligible for Closure	
<b>Date :</b>					6/12/2015	
<b>Status:</b>					Open - Site Assessment	
<b>Date :</b>					7/1/1990	
<b>Status:</b>					Open - Site Assessment	
<b>Date :</b>					2/21/1990	
<b>Status:</b>					Open - Site Assessment	
<b>Date :</b>					8/30/1989	
<b>Status:</b>					Open - Case Begin Date	
<b>Date :</b>					8/23/1989	
<b>Status:</b>					Open - Site Assessment	
<b>Date :</b>					8/23/1989	

**LUST Sites from GeoTracker Search - Cleanup Action Report (as of Feb 24, 2020)**

**Action Type:** UNKNOWN  
**Phase:** Soil  
**Contaminant Mass Removed:**  
**Description:**

**Begin Date:** 8/23/1989  
**End Date:** 8/30/1989

**LUST Sites from GeoTracker Search - Regulatory Activities (as of Feb 24, 2020)**

**Action Type:** Other Regulatory Actions  
**Action Date:** 3/29/2016  
**Received Issue Date:** 3/29/2016  
**Action:** Closure/No Further Action Letter - #20160329  
**Doc Link:** [https://geotracker.waterboards.ca.gov/view\\_documents?global\\_id=T0600100825&enforcement\\_id=6281059&temptable=ENFORCEMENT](https://geotracker.waterboards.ca.gov/view_documents?global_id=T0600100825&enforcement_id=6281059&temptable=ENFORCEMENT)

**Title Description Comments:**

Case Closure / Remedial Action Completion Certification

**Action Type:** Response Requested - Reports  
**Action Date:** 1/11/2016  
**Received Issue Date:** 12/15/2015  
**Action:** Well Destruction Report  
**Doc Link:** [https://geotracker.waterboards.ca.gov/view\\_documents\\_all?global\\_id=T0600100825&doc\\_id=5855029](https://geotracker.waterboards.ca.gov/view_documents_all?global_id=T0600100825&doc_id=5855029)

**Title Description Comments:**

**Action Type:** Other Regulatory Actions  
**Action Date:** 8/26/2015  
**Received Issue Date:** 8/26/2015  
**Action:** Staff Letter - #20150826  
**Doc Link:** [https://geotracker.waterboards.ca.gov/view\\_documents?global\\_id=T0600100825&enforcement\\_id=6258432&temptable=ENFORCEMENT](https://geotracker.waterboards.ca.gov/view_documents?global_id=T0600100825&enforcement_id=6258432&temptable=ENFORCEMENT)

**Title Description Comments:**

Well Destruction Request

**Action Type:** Notices  
**Action Date:** 8/4/2015  
**Received Issue Date:** 8/4/2015  
**Action:** Notice of Responsibility - #20150804  
**Doc Link:** [https://geotracker.waterboards.ca.gov/view\\_documents?global\\_id=T0600100825&enforcement\\_id=6255695&temptable=ENFORCEMENT](https://geotracker.waterboards.ca.gov/view_documents?global_id=T0600100825&enforcement_id=6255695&temptable=ENFORCEMENT)

**Title Description Comments:**

Notice of Responsibility



**Action Type:** Other Regulatory Actions  
**Action Date:** 6/12/2015  
**Received Issue Date:** 6/12/2015  
**Action:** Staff Letter - #20150612  
**Doc Link:** [https://geotracker.waterboards.ca.gov/view\\_documents?global\\_id=T0600100825&enforcement\\_id=6248511&temptable=ENFORCEMENT](https://geotracker.waterboards.ca.gov/view_documents?global_id=T0600100825&enforcement_id=6248511&temptable=ENFORCEMENT)

**Title Description Comments:**

Public Notification for Case Closure Consideration

**Action Type:** Notices  
**Action Date:** 6/12/2015  
**Received Issue Date:** 6/12/2015  
**Action:** Notification - Public Participation Document - #20150612  
**Doc Link:** [https://geotracker.waterboards.ca.gov/view\\_documents?global\\_id=T0600100825&enforcement\\_id=6248512&temptable=ENFORCEMENT](https://geotracker.waterboards.ca.gov/view_documents?global_id=T0600100825&enforcement_id=6248512&temptable=ENFORCEMENT)

**Title Description Comments:**

Public Notice of Case Closure Consideration

**Action Type:** Response Requested - Reports  
**Action Date:** 3/6/2015  
**Received Issue Date:** 4/21/2015  
**Action:** Site Assessment Report - Regulator Responded  
**Doc Link:** [https://geotracker.waterboards.ca.gov/view\\_documents\\_all?global\\_id=T0600100825&doc\\_id=5824118](https://geotracker.waterboards.ca.gov/view_documents_all?global_id=T0600100825&doc_id=5824118)

**Title Description Comments:**

- See DIR\_L\_2015-06-12

**Action Type:** Other Regulatory Actions  
**Action Date:** 12/12/2014  
**Received Issue Date:** 12/12/2014  
**Action:** Staff Letter - #20141212  
**Doc Link:** [https://geotracker.waterboards.ca.gov/view\\_documents?global\\_id=T0600100825&enforcement\\_id=6230535&temptable=ENFORCEMENT](https://geotracker.waterboards.ca.gov/view_documents?global_id=T0600100825&enforcement_id=6230535&temptable=ENFORCEMENT)

**Title Description Comments:**

Modified Work Plan Approval

**Action Type:** Response Requested - Workplans  
**Action Date:** 4/11/2014  
**Received Issue Date:** 10/24/2014  
**Action:** Soil and Water Investigation Workplan - Regulator Responded  
**Doc Link:** [https://geotracker.waterboards.ca.gov/view\\_documents\\_all?global\\_id=T0600100825&doc\\_id=5796280](https://geotracker.waterboards.ca.gov/view_documents_all?global_id=T0600100825&doc_id=5796280)

**Title Description Comments:**

- See DIR\_L\_2014-12-12

**Action Type:** Response Requested - Other  
**Action Date:** 2/24/2014  
**Received Issue Date:** 2/14/2014  
**Action:** Correspondence

**Title Description Comments:**

Completed Landowner Form

**Action Type:** Other Regulatory Actions  
**Action Date:** 2/3/2014  
**Received Issue Date:** 2/3/2014  
**Action:** Staff Letter - #20140203  
**Doc Link:** [https://geotracker.waterboards.ca.gov/view\\_documents?global\\_id=T0600100825&enforcement\\_id=6191074&temptable=ENFORCEMENT](https://geotracker.waterboards.ca.gov/view_documents?global_id=T0600100825&enforcement_id=6191074&temptable=ENFORCEMENT)

**Title Description Comments:**

Data Gap Work Plan Meeting

**Action Type:** Other Regulatory Actions  
**Action Date:** 1/24/2014  
**Received Issue Date:** 1/24/2014  
**Action:** Staff Letter - #20140124  
**Doc Link:** [https://geotracker.waterboards.ca.gov/view\\_documents?global\\_id=T0600100825&enforcement\\_id=6189863&temptable=ENFORCEMENT](https://geotracker.waterboards.ca.gov/view_documents?global_id=T0600100825&enforcement_id=6189863&temptable=ENFORCEMENT)  
**Title Description Comments:**

Landowner Form Request

**Action Type:** Response Requested - Reports  
**Action Date:** \*2/10/2012  
**Received Issue Date:** 7/5/2012  
**Action:** Soil and Water Investigation Report  
**Doc Link:**  
**Title Description Comments:**

Sub-slab Vapor Survey

**Action Type:** Response Requested - Other  
**Action Date:** 11/28/2011  
**Received Issue Date:** 11/25/2011  
**Action:** Electronic Reporting Submittal Due  
**Doc Link:**  
**Title Description Comments:**

Geotracker Compliance Uploads

**Action Type:** Other Regulatory Actions  
**Action Date:** 11/1/2011  
**Received Issue Date:** 11/1/2011  
**Action:** Staff Letter - #20111101  
**Doc Link:** [https://geotracker.waterboards.ca.gov/view\\_documents?global\\_id=T0600100825&enforcement\\_id=6102586&temptable=ENFORCEMENT](https://geotracker.waterboards.ca.gov/view_documents?global_id=T0600100825&enforcement_id=6102586&temptable=ENFORCEMENT)  
**Title Description Comments:**

Modified WP Approval

**Action Type:** Response Requested - Workplans  
**Action Date:** \*7/29/2011  
**Received Issue Date:** 8/17/2011  
**Action:** Soil and Water Investigation Workplan  
**Doc Link:**  
**Title Description Comments:**

Vapor Survey Work Plan

**Action Type:** Other Regulatory Actions  
**Action Date:** 4/1/2011  
**Received Issue Date:** 4/1/2011  
**Action:** Staff Letter - #20110401  
**Doc Link:** [https://geotracker.waterboards.ca.gov/view\\_documents?global\\_id=T0600100825&enforcement\\_id=6082375&temptable=ENFORCEMENT](https://geotracker.waterboards.ca.gov/view_documents?global_id=T0600100825&enforcement_id=6082375&temptable=ENFORCEMENT)  
**Title Description Comments:**

DIR\_L\_2011-04-01

**Action Type:** Response Requested - Reports  
**Action Date:** \*5/17/2010  
**Received Issue Date:** 5/14/2010  
**Action:** Soil and Water Investigation Report - Regulator Responded

Map Key	Number of Records	Direction	Distance (mi/ft)	Elev/Diff (ft)	Site	DB
---------	-------------------	-----------	------------------	----------------	------	----

*Doc Link:*  
*Title Description Comments:*

*Action Type:* Other Regulatory Actions  
*Action Date:* 8/14/2009  
*Received Issue Date:* 8/14/2009  
*Action:* Staff Letter - #20090814  
*Doc Link:* [https://geotracker.waterboards.ca.gov/view\\_documents?global\\_id=T0600100825&enforcement\\_id=6027583&temptable=ENFORCEMENT](https://geotracker.waterboards.ca.gov/view_documents?global_id=T0600100825&enforcement_id=6027583&temptable=ENFORCEMENT)

*Title Description Comments:*  
Directive Letter

*Action Type:* Other Regulatory Actions  
*Action Date:* 7/24/2009  
*Received Issue Date:* 7/24/2009  
*Action:* Staff Letter - #20090724  
*Doc Link:* [https://geotracker.waterboards.ca.gov/view\\_documents?global\\_id=T0600100825&enforcement\\_id=6023984&temptable=ENFORCEMENT](https://geotracker.waterboards.ca.gov/view_documents?global_id=T0600100825&enforcement_id=6023984&temptable=ENFORCEMENT)

*Title Description Comments:*  
DIR\_L\_2007\_07\_24

*Action Type:* Other Regulatory Actions  
*Action Date:* 12/29/2008  
*Received Issue Date:* 12/29/2008  
*Action:* Staff Letter - #20081229  
*Doc Link:* [https://geotracker.waterboards.ca.gov/view\\_documents?global\\_id=T0600100825&enforcement\\_id=5997886&temptable=ENFORCEMENT](https://geotracker.waterboards.ca.gov/view_documents?global_id=T0600100825&enforcement_id=5997886&temptable=ENFORCEMENT)

*Title Description Comments:*  
DIR\_L

*Action Type:* Other Regulatory Actions  
*Action Date:* 7/3/2008  
*Received Issue Date:* 7/3/2008  
*Action:* Staff Letter - #20080703  
*Doc Link:* [https://geotracker.waterboards.ca.gov/view\\_documents?global\\_id=T0600100825&enforcement\\_id=5980161&temptable=ENFORCEMENT](https://geotracker.waterboards.ca.gov/view_documents?global_id=T0600100825&enforcement_id=5980161&temptable=ENFORCEMENT)

*Title Description Comments:*  
ESI COMPLIANCE DIRECTIVE

*Action Type:* Leak Action  
*Action Date:* 8/30/1989  
*Received Issue Date:*  
*Action:* Leak Reported  
*Doc Link:*  
*Title Description Comments:*

*Action Type:* Leak Action  
*Action Date:* 8/23/1989  
*Received Issue Date:*  
*Action:* Leak Discovery  
*Doc Link:*  
*Title Description Comments:*

*Action Type:* Leak Action  
*Action Date:* 8/23/1989  
*Received Issue Date:*  
*Action:* Leak Stopped  
*Doc Link:*  
*Title Description Comments:*

Map Key	Number of Records	Direction	Distance (mi/ft)	Elev/Diff (ft)	Site	DB
---------	-------------------	-----------	------------------	----------------	------	----

**Action Type:** Cleanup Action  
**Action Date:** 8/23/1989  
**Received Issue Date:**  
**Action:**  
**Doc Link:**  
**Title Description Comments:**

**Action Type:** Response Requested - Other  
**Action Date:** 4/4/2014  
**Received Issue Date:**  
**Action:** Correspondence  
**Doc Link:**  
**Title Description Comments:**

Acceptability of Land use Restrictions

**LUST Sites from GeoTracker Search - Site Maps (as of Feb 24, 2020)**

**Title:** BOREHOLE LOG FOR SB-4 (SB-4)  
**Link:** [https://geotracker.waterboards.ca.gov/esi/uploads/geo\\_bore/7769657909/T0600100825.PDF](https://geotracker.waterboards.ca.gov/esi/uploads/geo_bore/7769657909/T0600100825.PDF)  
**Size :** 41 KB  
**Submitted By:** EKI STAFF (AUTH\_RP)  
**Submitted:** 11/25/2011

**Title:** BOREHOLE LOG FOR SB-3 (SB-3)  
**Link:** [https://geotracker.waterboards.ca.gov/esi/uploads/geo\\_bore/5513743102/T0600100825.PDF](https://geotracker.waterboards.ca.gov/esi/uploads/geo_bore/5513743102/T0600100825.PDF)  
**Size :** 38 KB  
**Submitted By:** EKI STAFF (AUTH\_RP)  
**Submitted:** 11/25/2011

**Title:** BOREHOLE LOG FOR SB-2 (SB-2)  
**Link:** [https://geotracker.waterboards.ca.gov/esi/uploads/geo\\_bore/4318440258/T0600100825.PDF](https://geotracker.waterboards.ca.gov/esi/uploads/geo_bore/4318440258/T0600100825.PDF)  
**Size :** 39 KB  
**Submitted By:** EKI STAFF (AUTH\_RP)  
**Submitted:** 11/25/2011

**Title:** BOREHOLE LOG FOR SB-5 (SB-5)  
**Link:** [https://geotracker.waterboards.ca.gov/esi/uploads/geo\\_bore/7154752373/T0600100825.PDF](https://geotracker.waterboards.ca.gov/esi/uploads/geo_bore/7154752373/T0600100825.PDF)  
**Size :** 39 KB  
**Submitted By:** EKI STAFF (AUTH\_RP)  
**Submitted:** 11/25/2011

**Title:** BOREHOLE LOG FOR SB-1 (SB-1)  
**Link:** [https://geotracker.waterboards.ca.gov/esi/uploads/geo\\_bore/1995655834/T0600100825.PDF](https://geotracker.waterboards.ca.gov/esi/uploads/geo_bore/1995655834/T0600100825.PDF)  
**Size :** 40 KB  
**Submitted By:** EKI STAFF (AUTH\_RP)  
**Submitted:** 11/25/2011

**Title:** BOREHOLE LOG FOR SB-6 (SB-6)  
**Link:** [https://geotracker.waterboards.ca.gov/esi/uploads/geo\\_bore/5431767284/T0600100825.PDF](https://geotracker.waterboards.ca.gov/esi/uploads/geo_bore/5431767284/T0600100825.PDF)  
**Size :** 40 KB  
**Submitted By:** EKI STAFF (AUTH\_RP)  
**Submitted:** 11/25/2011

**Title:** BOREHOLE LOG FOR GGW-4 (GGW-4)  
**Link:** [https://geotracker.waterboards.ca.gov/esi/uploads/geo\\_bore/3035049378/T0600100825.PDF](https://geotracker.waterboards.ca.gov/esi/uploads/geo_bore/3035049378/T0600100825.PDF)  
**Size :** 98 KB  
**Submitted By:** EKI STAFF (AUTH\_RP)  
**Submitted:** 4/6/2011

**Title:** BOREHOLE LOG FOR GGW-1 (GGW-1)  
**Link:** [https://geotracker.waterboards.ca.gov/esi/uploads/geo\\_bore/4707493603/T0600100825.PDF](https://geotracker.waterboards.ca.gov/esi/uploads/geo_bore/4707493603/T0600100825.PDF)  
**Size :** 112 KB  
**Submitted By:** EKI STAFF (AUTH\_RP)  
**Submitted:** 4/6/2011

Map Key	Number of Records	Direction	Distance (mi/ft)	Elev/Diff (ft)	Site	DB
<b>Title:</b>			BOREHOLE LOG FOR SB-7 (SB-7)			
<b>Link:</b>			<a href="https://geotracker.waterboards.ca.gov/esi/uploads/geo_bore/3894255876/T0600100825.PDF">https://geotracker.waterboards.ca.gov/esi/uploads/geo_bore/3894255876/T0600100825.PDF</a>			
<b>Size :</b>			124 KB			
<b>Submitted By:</b>			EKI STAFF (AUTH_RP)			
<b>Submitted:</b>			4/6/2011			
<b>Title:</b>			BOREHOLE LOG FOR SB-9 (SB-9)			
<b>Link:</b>			<a href="https://geotracker.waterboards.ca.gov/esi/uploads/geo_bore/8999989330/T0600100825.PDF">https://geotracker.waterboards.ca.gov/esi/uploads/geo_bore/8999989330/T0600100825.PDF</a>			
<b>Size :</b>			113 KB			
<b>Submitted By:</b>			EKI STAFF (AUTH_RP)			
<b>Submitted:</b>			4/6/2011			
<b>Title:</b>			BOREHOLE LOG FOR GGW-2 (GGW-2)			
<b>Link:</b>			<a href="https://geotracker.waterboards.ca.gov/esi/uploads/geo_bore/6002222716/T0600100825.PDF">https://geotracker.waterboards.ca.gov/esi/uploads/geo_bore/6002222716/T0600100825.PDF</a>			
<b>Size :</b>			98 KB			
<b>Submitted By:</b>			EKI STAFF (AUTH_RP)			
<b>Submitted:</b>			4/6/2011			
<b>Title:</b>			GEO_MAP			
<b>Link:</b>			<a href="https://geotracker.waterboards.ca.gov/esi/uploads/geo_map/2052088439/T0600100825.PDF">https://geotracker.waterboards.ca.gov/esi/uploads/geo_map/2052088439/T0600100825.PDF</a>			
<b>Size :</b>			481 KB			
<b>Submitted By:</b>			EKI STAFF (AUTH_RP)			
<b>Submitted:</b>			4/6/2011			
<b>Title:</b>			BOREHOLE LOG FOR GGW-3 (GGW-3)			
<b>Link:</b>			<a href="https://geotracker.waterboards.ca.gov/esi/uploads/geo_bore/9466001152/T0600100825.PDF">https://geotracker.waterboards.ca.gov/esi/uploads/geo_bore/9466001152/T0600100825.PDF</a>			
<b>Size :</b>			99 KB			
<b>Submitted By:</b>			EKI STAFF (AUTH_RP)			
<b>Submitted:</b>			4/6/2011			
<b>Title:</b>			BOREHOLE LOG FOR SB-8 (SB-8)			
<b>Link:</b>			<a href="https://geotracker.waterboards.ca.gov/esi/uploads/geo_bore/4785828590/T0600100825.PDF">https://geotracker.waterboards.ca.gov/esi/uploads/geo_bore/4785828590/T0600100825.PDF</a>			
<b>Size :</b>			99 KB			
<b>Submitted By:</b>			EKI STAFF (AUTH_RP)			
<b>Submitted:</b>			4/6/2011			

**LUST Sites from GeoTracker Search - Documents (as of Feb 24, 2020)**

<b>Document Type:</b>	Site Documents	<b>Size :</b>	
<b>Document Date:</b>	3/29/2016	<b>Submitted By:</b>	MARK DETTERMAN (REGULATOR)
<b>Type:</b>	CLOSURE/NO FURTHER ACTION LETTER	<b>Submitted:</b>	
<b>Title:</b>	CASE CLOSURE / REMEDIAL ACTION COMPLETION CERTIFICATION		
<b>Title Link:</b>	<a href="https://geotracker.waterboards.ca.gov/view_documents?global_id=T0600100825&amp;enforcement_id=6281059">https://geotracker.waterboards.ca.gov/view_documents?global_id=T0600100825&amp;enforcement_id=6281059</a>		
<b>Document Type:</b>	Site Documents	<b>Size :</b>	1,133 KB
<b>Document Date:</b>	12/3/2015	<b>Submitted By:</b>	EKI STAFF (AUTH_RP)
<b>Type:</b>	OTHER REPORT / DOCUMENT	<b>Submitted:</b>	
<b>Title:</b>	GROUNDWATER MONITORING WELL DECOMMISSIONING, 1650 65TH ST., EMERYVILLE, CA		
<b>Title Link:</b>	<a href="https://geotracker.waterboards.ca.gov/esi/uploads/geo_report/8348761856/T0600100825.PDF">https://geotracker.waterboards.ca.gov/esi/uploads/geo_report/8348761856/T0600100825.PDF</a>		
<b>Document Type:</b>	Site Documents	<b>Size :</b>	
<b>Document Date:</b>	8/26/2015	<b>Submitted By:</b>	MARK DETTERMAN (REGULATOR)
<b>Type:</b>	STAFF LETTER	<b>Submitted:</b>	
<b>Title:</b>	WELL DESTRUCTION REQUEST		
<b>Title Link:</b>	<a href="https://geotracker.waterboards.ca.gov/view_documents?global_id=T0600100825&amp;enforcement_id=6258432">https://geotracker.waterboards.ca.gov/view_documents?global_id=T0600100825&amp;enforcement_id=6258432</a>		
<b>Document Type:</b>	Site Documents	<b>Size :</b>	
<b>Document Date:</b>	8/4/2015	<b>Submitted By:</b>	MARK DETTERMAN (REGULATOR)
<b>Type:</b>	NOTICE OF RESPONSIBILITY	<b>Submitted:</b>	
<b>Title:</b>	NOTICE OF RESPONSIBILITY		
<b>Title Link:</b>	<a href="https://geotracker.waterboards.ca.gov/view_documents?global_id=T0600100825&amp;enforcement_id=6255695">https://geotracker.waterboards.ca.gov/view_documents?global_id=T0600100825&amp;enforcement_id=6255695</a>		
<b>Document Type:</b>	Site Documents	<b>Size :</b>	
<b>Document Date:</b>	6/12/2015	<b>Submitted By:</b>	MARK DETTERMAN (REGULATOR)
<b>Type:</b>	STAFF LETTER	<b>Submitted:</b>	
<b>Title:</b>	PUBLIC NOTIFICATION FOR CASE CLOSURE CONSIDERATION		
<b>Title Link:</b>	<a href="https://geotracker.waterboards.ca.gov/view_documents?global_id=T0600100825&amp;enforcement_id=6248511">https://geotracker.waterboards.ca.gov/view_documents?global_id=T0600100825&amp;enforcement_id=6248511</a>		

<i>Map Key</i>	<i>Number of Records</i>	<i>Direction</i>	<i>Distance (mi/ft)</i>	<i>Elev/Diff (ft)</i>	<i>Site</i>	<i>DB</i>
<b>Document Type:</b>	Site Documents				<b>Size :</b>	
<b>Document Date:</b>	6/12/2015				<b>Submitted By:</b>	MARK DETTERMAN (REGULATOR)
<b>Type:</b>	NOTIFICATION - PUBLIC PARTICIPATION DOCUMENT				<b>Submitted:</b>	
<b>Title:</b>	PUBLIC NOTICE OF CASE CLOSURE CONSIDERATION					
<b>Title Link:</b>	<a href="https://geotracker.waterboards.ca.gov/view_documents?global_id=T0600100825&amp;enforcement_id=6248512">https://geotracker.waterboards.ca.gov/view_documents?global_id=T0600100825&amp;enforcement_id=6248512</a>					
<b>Document Type:</b>	Site Documents				<b>Size :</b>	1,388 KB
<b>Document Date:</b>	4/20/2015				<b>Submitted By:</b>	EKI STAFF (AUTH_RP)
<b>Type:</b>	REQUEST FOR CLOSURE				<b>Submitted:</b>	
<b>Title:</b>	REPORT OF ADDITIONAL SITE INVESTIGATION AND 2015 REQUEST FOR SITE CLOSURE					
<b>Title Link:</b>	<a href="https://geotracker.waterboards.ca.gov/esi/uploads/geo_report/2873664617/T0600100825.PDF">https://geotracker.waterboards.ca.gov/esi/uploads/geo_report/2873664617/T0600100825.PDF</a>					
<b>Document Type:</b>	Site Documents				<b>Size :</b>	
<b>Document Date:</b>	12/12/2014				<b>Submitted By:</b>	MARK DETTERMAN (REGULATOR)
<b>Type:</b>	STAFF LETTER				<b>Submitted:</b>	
<b>Title:</b>	MODIFIED WORK PLAN APPROVAL					
<b>Title Link:</b>	<a href="https://geotracker.waterboards.ca.gov/view_documents?global_id=T0600100825&amp;enforcement_id=6230535">https://geotracker.waterboards.ca.gov/view_documents?global_id=T0600100825&amp;enforcement_id=6230535</a>					
<b>Document Type:</b>	Site Documents				<b>Size :</b>	646 KB
<b>Document Date:</b>	10/21/2014				<b>Submitted By:</b>	EKI STAFF (AUTH_RP)
<b>Type:</b>	OTHER WORKPLAN				<b>Submitted:</b>	
<b>Title:</b>	WORK PLAN FOR ADDITIONAL SUB-SLAB VAPOR SAMPLING, 6601 AND 6603 SHELLMOUND STREET, EMERYVILLE, CALIFORNIA					
<b>Title Link:</b>	<a href="https://geotracker.waterboards.ca.gov/esi/uploads/geo_report/4561637222/T0600100825.PDF">https://geotracker.waterboards.ca.gov/esi/uploads/geo_report/4561637222/T0600100825.PDF</a>					
<b>Document Type:</b>	Site Documents				<b>Size :</b>	665 KB
<b>Document Date:</b>	2/7/2014				<b>Submitted By:</b>	EKI STAFF (AUTH_RP)
<b>Type:</b>	OTHER REPORT / DOCUMENT				<b>Submitted:</b>	
<b>Title:</b>	LIST OF LANDOWNERS					
<b>Title Link:</b>	<a href="https://geotracker.waterboards.ca.gov/esi/uploads/geo_report/9796990573/T0600100825.PDF">https://geotracker.waterboards.ca.gov/esi/uploads/geo_report/9796990573/T0600100825.PDF</a>					
<b>Document Type:</b>	Site Documents				<b>Size :</b>	
<b>Document Date:</b>	2/3/2014				<b>Submitted By:</b>	MARK DETTERMAN (REGULATOR)
<b>Type:</b>	STAFF LETTER				<b>Submitted:</b>	
<b>Title:</b>	DATA GAP WORK PLAN MEETING					
<b>Title Link:</b>	<a href="https://geotracker.waterboards.ca.gov/view_documents?global_id=T0600100825&amp;enforcement_id=6191074">https://geotracker.waterboards.ca.gov/view_documents?global_id=T0600100825&amp;enforcement_id=6191074</a>					
<b>Document Type:</b>	Site Documents				<b>Size :</b>	
<b>Document Date:</b>	1/24/2014				<b>Submitted By:</b>	MARK DETTERMAN (REGULATOR)
<b>Type:</b>	STAFF LETTER				<b>Submitted:</b>	
<b>Title:</b>	LANDOWNER FORM REQUEST					
<b>Title Link:</b>	<a href="https://geotracker.waterboards.ca.gov/view_documents?global_id=T0600100825&amp;enforcement_id=6189863">https://geotracker.waterboards.ca.gov/view_documents?global_id=T0600100825&amp;enforcement_id=6189863</a>					
<b>Document Type:</b>	Site Documents				<b>Size :</b>	4,369 KB
<b>Document Date:</b>	7/5/2012				<b>Submitted By:</b>	EKI STAFF (AUTH_RP)
<b>Type:</b>	SITE INVESTIGATION				<b>Submitted:</b>	
<b>Title:</b>	REPORT OF ADDITIONAL SITE INVESTIGATION AND 2012 REQUEST FOR SITE CLOSURE, 6601/6603 SHELLMOUND STREET, EMERYVILLE, CALIFORNIA					
<b>Title Link:</b>	<a href="https://geotracker.waterboards.ca.gov/esi/uploads/geo_report/7623901307/T0600100825.PDF">https://geotracker.waterboards.ca.gov/esi/uploads/geo_report/7623901307/T0600100825.PDF</a>					
<b>Document Type:</b>	Site Documents				<b>Size :</b>	
<b>Document Date:</b>	11/1/2011				<b>Submitted By:</b>	MARK DETTERMAN (REGULATOR)
<b>Type:</b>	STAFF LETTER				<b>Submitted:</b>	
<b>Title:</b>	MODIFIED WP APPROVAL					
<b>Title Link:</b>	<a href="https://geotracker.waterboards.ca.gov/view_documents?global_id=T0600100825&amp;enforcement_id=6102586">https://geotracker.waterboards.ca.gov/view_documents?global_id=T0600100825&amp;enforcement_id=6102586</a>					
<b>Document Type:</b>	Site Documents				<b>Size :</b>	3,119 KB
<b>Document Date:</b>	8/17/2011				<b>Submitted By:</b>	EKI STAFF (AUTH_RP)
<b>Type:</b>	SITE INVESTIGATION WORKPLAN				<b>Submitted:</b>	
<b>Title:</b>	SUBSLAB VAPOR SAMPLING WORK PLAN, 6601-6603 SHELLMOUND ST & 1650 65TH ST, EMERYVILLE, CA					
<b>Title Link:</b>	<a href="https://geotracker.waterboards.ca.gov/esi/uploads/geo_report/1992771923/T0600100825.PDF">https://geotracker.waterboards.ca.gov/esi/uploads/geo_report/1992771923/T0600100825.PDF</a>					
<b>Document Type:</b>	Site Documents				<b>Size :</b>	
<b>Document Date:</b>	4/1/2011				<b>Submitted By:</b>	MARK DETTERMAN (REGULATOR)
<b>Type:</b>	STAFF LETTER				<b>Submitted:</b>	
<b>Title:</b>	DIR_L_2011-04-01					
<b>Title Link:</b>	<a href="https://geotracker.waterboards.ca.gov/view_documents?global_id=T0600100825&amp;enforcement_id=6082375">https://geotracker.waterboards.ca.gov/view_documents?global_id=T0600100825&amp;enforcement_id=6082375</a>					

**Document Type:** Site Documents  
**Document Date:** 8/14/2009  
**Type:** STAFF LETTER  
**Title:** DIRECTIVE LETTER  
**Title Link:** [https://geotracker.waterboards.ca.gov/view\\_documents?global\\_id=T0600100825&enforcement\\_id=6027583](https://geotracker.waterboards.ca.gov/view_documents?global_id=T0600100825&enforcement_id=6027583)

**Size :**  
**Submitted By:** MYLE DANH (REGULATOR)  
**Submitted:**

**Document Type:** Site Documents  
**Document Date:** 7/24/2009  
**Type:** STAFF LETTER  
**Title:** DIR\_L\_2007\_07\_24  
**Title Link:** [https://geotracker.waterboards.ca.gov/view\\_documents?global\\_id=T0600100825&enforcement\\_id=6023984](https://geotracker.waterboards.ca.gov/view_documents?global_id=T0600100825&enforcement_id=6023984)

**Size :**  
**Submitted By:** MARK DETTERMAN (REGULATOR)  
**Submitted:**

**Document Type:** Site Documents  
**Document Date:** 6/1/2009  
**Type:** SOIL AND WATER INVESTIGATION WORKPLAN  
**Title:** WORK PLAN FOR ADDITIONAL SITE CHARACTERIZATION  
**Title Link:** [https://geotracker.waterboards.ca.gov/esi/uploads/geo\\_report/3862520515/T0600100825.PDF](https://geotracker.waterboards.ca.gov/esi/uploads/geo_report/3862520515/T0600100825.PDF)

**Size :** 2,282 KB  
**Submitted By:** EKI STAFF (AUTH\_RP)  
**Submitted:**

**Document Type:** Site Documents  
**Document Date:** 12/29/2008  
**Type:** STAFF LETTER  
**Title:** DIR\_L  
**Title Link:** [https://geotracker.waterboards.ca.gov/view\\_documents?global\\_id=T0600100825&enforcement\\_id=5997886](https://geotracker.waterboards.ca.gov/view_documents?global_id=T0600100825&enforcement_id=5997886)

**Size :**  
**Submitted By:** MYLE DANH (REGULATOR)  
**Submitted:**

**Document Type:** Site Documents  
**Document Date:** 7/3/2008  
**Type:** STAFF LETTER  
**Title:** ESI COMPLIANCE DIRECTIVE  
**Title Link:** [https://geotracker.waterboards.ca.gov/view\\_documents?global\\_id=T0600100825&enforcement\\_id=5980161](https://geotracker.waterboards.ca.gov/view_documents?global_id=T0600100825&enforcement_id=5980161)

**Size :**  
**Submitted By:** DANIEL OLSEN (REGULATOR)  
**Submitted:**

**LUST Sites from GeoTracker Search - Related Cases (as of Feb 24, 2020)**

**Identifier:** T0600100511  
**Project Name:** EMERY BAY PLAZA  
**Status:** COMPLETED - CASE CLOSED  
**Description:** EMERY BAY PLAZA  
**Project Link:** [https://geotracker.waterboards.ca.gov/profile\\_report?global\\_id=T0600100511](https://geotracker.waterboards.ca.gov/profile_report?global_id=T0600100511)

**Address:** 1650 65TH STREET  
**City:** EMERYVILLE  
**Association:** Related Global ID

**Identifier:** T0600100470  
**Project Name:** RICHARDSON / SYBASE  
**Status:** COMPLETED - CASE CLOSED  
**Description:** RICHARDSON / SYBASE  
**Project Link:** [https://geotracker.waterboards.ca.gov/profile\\_report?global\\_id=T0600100470](https://geotracker.waterboards.ca.gov/profile_report?global_id=T0600100470)

**Address:** 6603 BAY STREET  
**City:** EMERYVILLE  
**Association:** Related Global ID

<a href="#">229</a>	1 of 2	SE	0.49 / 2,577.35	45.68 / 14	<b>MARCHANT CORPORATION SITE 6701 SAN PABLO AVENUE BERKELEY CA 94608</b>	VCP
---------------------	--------	----	--------------------	---------------	--	-----

**Estor/EPA ID:** 60000410  
**Site Code:** 201676  
**Nat Priority List:** NO  
**Acres:** 7.3 ACRES  
**Special Program:**  
**Funding:** SITE PROPONENT  
**Assembly District:** 15  
**Senate District:** 09  
**School District:**  
**APN:** 016 151400800, 016 151400900, 016-1514-008, 016-1514-009, 049-1513-001, 049-1513-002, 049-1513-004-01, 049-1513-006, 052-1512-001-03, 052-1512-009, 052-1513-004, 052-1513-005, 052-1513-006-01, 053-1634-007, 053-1634-008, 053-1634-012, 053-1634-021, 053-1634-022, 52-1512-1-3  
**Cleanup Status:** ACTIVE AS OF 9/1/2006  
**Cleanup Oversight Agencies:** DTSC - SITE CLEANUP PROGRAM - LEAD AGENCY  
**Site Type:** VOLUNTARY CLEANUP  
**Office:** CLEANUP BERKELEY  
**Past Use that Caused Contam:** MANUFACTURING - OTHER

**Permit Renewal Lead:**  
**Project Manager:** PARAG SHAH  
**Supervisor:** WHITNEY SMITH  
**Public Partici Spclst:**  
**Census Tract:** 6001422000  
**County:** ALAMEDA  
**Latitude:** 37.8504292350361  
**Longitude:** -122.287516272669

<b>Map Key</b>	<b>Number of Records</b>	<b>Direction</b>	<b>Distance (mi/ft)</b>	<b>Elev/Diff (ft)</b>	<b>Site</b>	<b>DB</b>
----------------	--------------------------	------------------	-------------------------	-----------------------	-------------	-----------

**Potential Media Affected:** OTHER GROUNDWATER AFFECTED (USES OTHER THAN DRINKING WATER)  
**Potential Contaminant of Concern:**

TPH-GAS, VOLATILE ORGANICS (8260B VOCS)

**Site History:**

The University of California Warehouse site consists of three multi-parcel properties in the area where the cities of Berkeley, Oakland and Emeryville meet. The warehouse property at 6701 San Pablo Avenue, Berkeley, houses a shipping and receiving warehouse, printing facilities, laboratories, offices and an art store. The other two properties are west of the warehouse. One of these is used for parking by workers at the warehouse. The other property is leased to other businesses. The University has owned and used the warehouse property since 1979. The property was formerly occupied by: the Smith-Corona Marchant Corporation (SCM) Data Processing Division; the Marchant Corporation, which manufactured calculating machines; storage and drayage businesses; metal fabrication operations; a neon sign factory; and a storage yard for painting contractors.

**Status:** ACTIVE  
**Program Type:** VOLUNTARY CLEANUP  
**CalEnviroScreen Score:** 76-80%  
**Summary Link:** [http://www.envirostor.dtsc.ca.gov/public/profile\\_report?global\\_id=60000410](http://www.envirostor.dtsc.ca.gov/public/profile_report?global_id=60000410)

**Currently Scheduled Activities**

**Area Name:**  
**Area Link:**  
**Sub Area:**  
**Sub Area Link:**  
**Document Type:** Certification  
**Due Date:** 11/17/2020  
**Revised Date:**

**Area Name:**  
**Area Link:**  
**Sub Area:**  
**Sub Area Link:**  
**Document Type:** 5 Year Review Reports  
**Due Date:** 5/16/2021  
**Revised Date:**

**Completed Activities**

**Title:** Notification of Change in DTSC Project Manager  
**Title Link:** [http://www.envirostor.dtsc.ca.gov/public/final\\_documents2?global\\_id=60000410&enforcement\\_id=60442897](http://www.envirostor.dtsc.ca.gov/public/final_documents2?global_id=60000410&enforcement_id=60442897)  
**Area Name:**  
**Area Link:**  
**Sub Area:**  
**Sub Area Link:**  
**Document Type:** Correspondence  
**Date Completed:** 3/28/2018  
**Comments:** Notification of Change in DTSC Project Manager as of April 2, 2018.

**Title:** Fact Sheet  
**Title Link:** [http://www.envirostor.dtsc.ca.gov/public/final\\_documents2?global\\_id=60000410&doc\\_id=60334501](http://www.envirostor.dtsc.ca.gov/public/final_documents2?global_id=60000410&doc_id=60334501)  
**Area Name:**  
**Area Link:**  
**Sub Area:**  
**Sub Area Link:**  
**Document Type:** Fact Sheets  
**Date Completed:** 12/10/2014  
**Comments:**

**Title:** Public Notice  
**Title Link:** [http://www.envirostor.dtsc.ca.gov/public/final\\_documents2?global\\_id=60000410&doc\\_id=6018202](http://www.envirostor.dtsc.ca.gov/public/final_documents2?global_id=60000410&doc_id=6018202)  
**Area Name:**  
**Area Link:**  
**Sub Area:**  
**Sub Area Link:**  
**Document Type:** Public Notice



<b>Map Key</b>	<b>Number of Records</b>	<b>Direction</b>	<b>Distance (mi/ft)</b>	<b>Elev/Diff (ft)</b>	<b>Site</b>	<b>DB</b>
<b>Date Completed:</b>		12/3/2009				
<b>Comments:</b>		Public notice is going to be published on December 4, 2009 on the local newspaper.				
<b>Title:</b>		Voluntary Cleanup Program Application				
<b>Title Link:</b>		<a href="http://www.envirostor.dtsc.ca.gov/public/final_documents2?global_id=60000410&amp;doc_id=60317655">http://www.envirostor.dtsc.ca.gov/public/final_documents2?global_id=60000410&amp;doc_id=60317655</a>				
<b>Area Name:</b>						
<b>Area Link:</b>						
<b>Sub Area:</b>						
<b>Sub Area Link:</b>						
<b>Document Type:</b>		Application				
<b>Date Completed:</b>		2/12/2013				
<b>Comments:</b>		Application for DTSC oversight by new property owner.				
<b>Title:</b>		Notification of Change in DTSC Project Manager				
<b>Title Link:</b>		<a href="http://www.envirostor.dtsc.ca.gov/public/final_documents2?global_id=60000410&amp;enforcement_id=60422821">http://www.envirostor.dtsc.ca.gov/public/final_documents2?global_id=60000410&amp;enforcement_id=60422821</a>				
<b>Area Name:</b>						
<b>Area Link:</b>						
<b>Sub Area:</b>						
<b>Sub Area Link:</b>						
<b>Document Type:</b>		Correspondence				
<b>Date Completed:</b>		1/25/2017				
<b>Comments:</b>		Notification of change in DTSC Project Manager as of January 25, 2017.				
<b>Title:</b>		Public Records Act Request #2-062817-02				
<b>Title Link:</b>		<a href="http://www.envirostor.dtsc.ca.gov/public/final_documents2?global_id=60000410&amp;enforcement_id=60428743">http://www.envirostor.dtsc.ca.gov/public/final_documents2?global_id=60000410&amp;enforcement_id=60428743</a>				
<b>Area Name:</b>						
<b>Area Link:</b>						
<b>Sub Area:</b>						
<b>Sub Area Link:</b>						
<b>Document Type:</b>		Correspondence				
<b>Date Completed:</b>		7/7/2017				
<b>Comments:</b>		Public Records Act Request #2-062817-02. Emailed correspondences and DRAFT documents, regarding DPE (Dual-Phase Extraction), that have not yet been posted on EnviroStor.				
<b>Title:</b>		Work Plan to Pilot Test Dual-Phase Extraction				
<b>Title Link:</b>		<a href="http://www.envirostor.dtsc.ca.gov/public/final_documents2?global_id=60000410&amp;doc_id=60326387">http://www.envirostor.dtsc.ca.gov/public/final_documents2?global_id=60000410&amp;doc_id=60326387</a>				
<b>Area Name:</b>						
<b>Area Link:</b>						
<b>Sub Area:</b>						
<b>Sub Area Link:</b>						
<b>Document Type:</b>		Pilot Study/Treatability Workplan				
<b>Date Completed:</b>		7/22/2013				
<b>Comments:</b>		Workplan is approved for implementation. Pilot test activities to start in July-August timeframe.				
<b>Title:</b>		Notice of Exemption				
<b>Title Link:</b>		<a href="http://www.envirostor.dtsc.ca.gov/public/final_documents2?global_id=60000410&amp;enforcement_id=60334498">http://www.envirostor.dtsc.ca.gov/public/final_documents2?global_id=60000410&amp;enforcement_id=60334498</a>				
<b>Area Name:</b>						
<b>Area Link:</b>						
<b>Sub Area:</b>						
<b>Sub Area Link:</b>						
<b>Document Type:</b>		CEQA - Notice of Exemption				
<b>Date Completed:</b>		2/12/2015				
<b>Comments:</b>						
<b>Title:</b>		Work Notice				
<b>Title Link:</b>		<a href="http://www.envirostor.dtsc.ca.gov/public/final_documents2?global_id=60000410&amp;doc_id=60377969">http://www.envirostor.dtsc.ca.gov/public/final_documents2?global_id=60000410&amp;doc_id=60377969</a>				
<b>Area Name:</b>						
<b>Area Link:</b>						
<b>Sub Area:</b>						
<b>Sub Area Link:</b>						
<b>Document Type:</b>		Work Notice				
<b>Date Completed:</b>		1/13/2016				
<b>Comments:</b>						
<b>Title:</b>		Removal Action Design				
<b>Title Link:</b>		<a href="http://www.envirostor.dtsc.ca.gov/public/final_documents2?global_id=60000410&amp;doc_id=60362021">http://www.envirostor.dtsc.ca.gov/public/final_documents2?global_id=60000410&amp;doc_id=60362021</a>				
<b>Area Name:</b>						
<b>Area Link:</b>						
<b>Sub Area:</b>						

<i>Map Key</i>	<i>Number of Records</i>	<i>Direction</i>	<i>Distance (mi/ft)</i>	<i>Elev/Diff (ft)</i>	<i>Site</i>	<i>DB</i>
<b>Sub Area Link:</b>						
<b>Document Type:</b>		Removal Action Design				
<b>Date Completed:</b>		8/26/2015				
<b>Comments:</b>						
<b>Title:</b>		CEQA NOP (Notice of Preparation)				
<b>Title Link:</b>		<a href="http://www.envirostor.dtsc.ca.gov/public/final_documents2?global_id=60000410&amp;enforcement_id=60422974">http://www.envirostor.dtsc.ca.gov/public/final_documents2?global_id=60000410&amp;enforcement_id=60422974</a>				
<b>Area Name:</b>						
<b>Area Link:</b>						
<b>Sub Area:</b>						
<b>Sub Area Link:</b>						
<b>Document Type:</b>		Correspondence				
<b>Date Completed:</b>		2/21/2017				
<b>Comments:</b>		CEQA Notice of Preparation (NOP) for Marchant Corporation. DTSC determined that the proposed project would not conflict with the remedial design and previous indoor air investigations.				
		The remedy is in the basement boiler room and would not be affected by the proposed project, which consists of converting previous office spaces to Medical Practitioner use on "portions of the first and second floors, plus all of the third and fourth floors" (delineated in the Project Plans on the City of Berkeley website: <a href="http://www.ci.berkeley.ca.us/uploadedFiles/Planning_and_Development/Level_3_-_ZAB/2017-02-09_ZAB_ATT2_3100%20San%20Pablo_Project%20Plans.pdf">http://www.ci.berkeley.ca.us/uploadedFiles/Planning_and_Development/Level_3_-_ZAB/2017-02-09_ZAB_ATT2_3100%20San%20Pablo_Project%20Plans.pdf</a> ).				
		The NOP anticipates that the project will not have significant impacts related to Hazards and Hazardous Materials and, therefore, analysis of Hazards and Hazardous Materials will be included in the IS checklist as an appendix, but not studied and analyzed at length in the DEIR. However, the NOP anticipates that Air Quality will be analyzed in the DEIR.				
		According to the State Clearinghouse memo, DTSC must respond to the Lead Agency if "review of the Notice of Preparation (NOP) indicates that DTSC has discretionary approval power over the project as a Responsible Agency". Based on review, DTSC does not need to act as a Responsible Agency and provide discretionary review/approval of the DEIR, so DTSC response to the NOP (due by 2/24/207) is not required.				
<b>Title:</b>		Annual Cost Estimate letter for 2015/2016				
<b>Title Link:</b>		<a href="http://www.envirostor.dtsc.ca.gov/public/final_documents2?global_id=60000410&amp;enforcement_id=60375101">http://www.envirostor.dtsc.ca.gov/public/final_documents2?global_id=60000410&amp;enforcement_id=60375101</a>				
<b>Area Name:</b>						
<b>Area Link:</b>						
<b>Sub Area:</b>						
<b>Sub Area Link:</b>						
<b>Document Type:</b>		Annual Oversight Cost Estimate				
<b>Date Completed:</b>		9/22/2015				
<b>Comments:</b>						
<b>Title:</b>		Annual Cost Estimate letter for 2013/2014				
<b>Title Link:</b>		<a href="http://www.envirostor.dtsc.ca.gov/public/final_documents2?global_id=60000410&amp;enforcement_id=60334484">http://www.envirostor.dtsc.ca.gov/public/final_documents2?global_id=60000410&amp;enforcement_id=60334484</a>				
<b>Area Name:</b>						
<b>Area Link:</b>						
<b>Sub Area:</b>						
<b>Sub Area Link:</b>						
<b>Document Type:</b>		Annual Oversight Cost Estimate				
<b>Date Completed:</b>		9/26/2013				
<b>Comments:</b>						
<b>Title:</b>		Annual Cost Estimate letter for 2014/2015				
<b>Title Link:</b>		<a href="http://www.envirostor.dtsc.ca.gov/public/final_documents2?global_id=60000410&amp;enforcement_id=60361953">http://www.envirostor.dtsc.ca.gov/public/final_documents2?global_id=60000410&amp;enforcement_id=60361953</a>				
<b>Area Name:</b>						
<b>Area Link:</b>						
<b>Sub Area:</b>						
<b>Sub Area Link:</b>						
<b>Document Type:</b>		Annual Oversight Cost Estimate				
<b>Date Completed:</b>		9/11/2014				
<b>Comments:</b>						
<b>Title:</b>		Interim Remedial Investigation Data Package				
<b>Title Link:</b>		<a href="http://www.envirostor.dtsc.ca.gov/public/final_documents2?global_id=60000410&amp;doc_id=6022490">http://www.envirostor.dtsc.ca.gov/public/final_documents2?global_id=60000410&amp;doc_id=6022490</a>				
<b>Area Name:</b>						
<b>Area Link:</b>						
<b>Sub Area:</b>						
<b>Sub Area Link:</b>						
<b>Document Type:</b>		Other Report				

<b>Map Key</b>	<b>Number of Records</b>	<b>Direction</b>	<b>Distance (mi/ft)</b>	<b>Elev/Diff (ft)</b>	<b>Site</b>	<b>DB</b>
<b>Date Completed:</b>		4/3/2009				
<b>Comments:</b>		DTSC accepts interim remedial investigation data package, based on discussion of RP responses to DTSC comments at meeting with RP on 4/1/09. RP will submit supplemental workplan, including schedule for implementation and preparation of remedial investigation report.				
<b>Title:</b>		Workplan for Phase II Investigation				
<b>Title Link:</b>		<a href="http://www.envirostor.dtsc.ca.gov/public/final_documents2?global_id=60000410&amp;doc_id=6018195">http://www.envirostor.dtsc.ca.gov/public/final_documents2?global_id=60000410&amp;doc_id=6018195</a>				
<b>Area Name:</b>						
<b>Area Link:</b>						
<b>Sub Area:</b>						
<b>Sub Area Link:</b>						
<b>Document Type:</b>		Remedial Investigation Workplan				
<b>Date Completed:</b>		6/11/2008				
<b>Comments:</b>		Workplan approved 6/11/08.				
<b>Title:</b>		CEQA Notice of Exemption				
<b>Title Link:</b>		<a href="http://www.envirostor.dtsc.ca.gov/public/final_documents2?global_id=60000410&amp;enforcement_id=6011956">http://www.envirostor.dtsc.ca.gov/public/final_documents2?global_id=60000410&amp;enforcement_id=6011956</a>				
<b>Area Name:</b>						
<b>Area Link:</b>						
<b>Sub Area:</b>						
<b>Sub Area Link:</b>						
<b>Document Type:</b>		CEQA - Notice of Exemption				
<b>Date Completed:</b>		1/27/2010				
<b>Comments:</b>		No comments were received on the CEQA/NOE during the RAW public comment period. Therefore the NOE has been finalized.				
<b>Title:</b>		Annual Oversight Cost Estimate				
<b>Title Link:</b>		<a href="http://www.envirostor.dtsc.ca.gov/public/final_documents2?global_id=60000410&amp;enforcement_id=60434266">http://www.envirostor.dtsc.ca.gov/public/final_documents2?global_id=60000410&amp;enforcement_id=60434266</a>				
<b>Area Name:</b>						
<b>Area Link:</b>						
<b>Sub Area:</b>						
<b>Sub Area Link:</b>						
<b>Document Type:</b>		Annual Oversight Cost Estimate				
<b>Date Completed:</b>		3/5/2020				
<b>Comments:</b>						
<b>Title:</b>		Submission of Additional Existing Data				
<b>Title Link:</b>		<a href="http://www.envirostor.dtsc.ca.gov/public/final_documents2?global_id=60000410&amp;doc_id=6018194">http://www.envirostor.dtsc.ca.gov/public/final_documents2?global_id=60000410&amp;doc_id=6018194</a>				
<b>Area Name:</b>						
<b>Area Link:</b>						
<b>Sub Area:</b>						
<b>Sub Area Link:</b>						
<b>Document Type:</b>		Other Report				
<b>Date Completed:</b>		3/3/2008				
<b>Comments:</b>		Review of available supporting documentation (chain of custody, lab reports, QA/QC) completed 3/3/08. Acknowledgment sent to RP via email 3/3/08.				
<b>Title:</b>		First Amendment to Voluntary Cleanup Agreement				
<b>Title Link:</b>		<a href="http://www.envirostor.dtsc.ca.gov/public/final_documents2?global_id=60000410&amp;enforcement_id=6012382">http://www.envirostor.dtsc.ca.gov/public/final_documents2?global_id=60000410&amp;enforcement_id=6012382</a>				
<b>Area Name:</b>						
<b>Area Link:</b>						
<b>Sub Area:</b>						
<b>Sub Area Link:</b>						
<b>Document Type:</b>		Amendment - Order/Agreement				
<b>Date Completed:</b>		5/21/2008				
<b>Comments:</b>		First Amendment to VCA fully executed on 5/21/08. Site name under the VCA is changed to Marchant Corporation Site.				
<b>Title:</b>		Community Profile				
<b>Title Link:</b>		<a href="http://www.envirostor.dtsc.ca.gov/public/final_documents2?global_id=60000410&amp;doc_id=6017612">http://www.envirostor.dtsc.ca.gov/public/final_documents2?global_id=60000410&amp;doc_id=6017612</a>				
<b>Area Name:</b>						
<b>Area Link:</b>						
<b>Sub Area:</b>						
<b>Sub Area Link:</b>						
<b>Document Type:</b>		Community Profile				
<b>Date Completed:</b>		7/11/2008				
<b>Comments:</b>		Community profile completed and approved 7/11/08.				
<b>Title:</b>		Voluntary Cleanup Agreement				

<b>Map Key</b>	<b>Number of Records</b>	<b>Direction</b>	<b>Distance (mi/ft)</b>	<b>Elev/Diff (ft)</b>	<b>Site</b>	<b>DB</b>
<b>Title Link:</b>					<a href="http://www.envirostor.dtsc.ca.gov/public/final_documents2?global_id=60000410&amp;enforcement_id=60315357">http://www.envirostor.dtsc.ca.gov/public/final_documents2?global_id=60000410&amp;enforcement_id=60315357</a>	
<b>Area Name:</b>						
<b>Area Link:</b>						
<b>Sub Area:</b>						
<b>Sub Area Link:</b>						
<b>Document Type:</b>			Voluntary Cleanup Agreement			
<b>Date Completed:</b>			4/8/2013			
<b>Comments:</b>						
<b>Title:</b>					Risk Assessment Report	
<b>Title Link:</b>					<a href="http://www.envirostor.dtsc.ca.gov/public/final_documents2?global_id=60000410&amp;doc_id=60469010">http://www.envirostor.dtsc.ca.gov/public/final_documents2?global_id=60000410&amp;doc_id=60469010</a>	
<b>Area Name:</b>						
<b>Area Link:</b>						
<b>Sub Area:</b>						
<b>Sub Area Link:</b>						
<b>Document Type:</b>			Risk Assessment Report			
<b>Date Completed:</b>			4/18/2020			
<b>Comments:</b>						
<b>Title:</b>					DTSC Project No. 201676	
<b>Title Link:</b>					<a href="http://www.envirostor.dtsc.ca.gov/public/final_documents2?global_id=60000410&amp;doc_id=60259427">http://www.envirostor.dtsc.ca.gov/public/final_documents2?global_id=60000410&amp;doc_id=60259427</a>	
<b>Area Name:</b>						
<b>Area Link:</b>						
<b>Sub Area:</b>						
<b>Sub Area Link:</b>						
<b>Document Type:</b>			*Correspondence - Received			
<b>Date Completed:</b>			10/12/2010			
<b>Comments:</b>			REDICO requested a one-year delay to the timeframes outlined in the RAW for implementation of the remedial action. Request grant over the phone.			
<b>Title:</b>					Removal Action Workplan	
<b>Title Link:</b>					<a href="http://www.envirostor.dtsc.ca.gov/public/final_documents2?global_id=60000410&amp;doc_id=6018199">http://www.envirostor.dtsc.ca.gov/public/final_documents2?global_id=60000410&amp;doc_id=6018199</a>	
<b>Area Name:</b>						
<b>Area Link:</b>						
<b>Sub Area:</b>						
<b>Sub Area Link:</b>						
<b>Document Type:</b>			Removal Action Workplan			
<b>Date Completed:</b>			1/25/2010			
<b>Comments:</b>						
<b>Title:</b>					DTSC Annual Cost Estimate for Oversight	
<b>Title Link:</b>					<a href="http://www.envirostor.dtsc.ca.gov/public/final_documents2?global_id=60000410&amp;enforcement_id=6017240">http://www.envirostor.dtsc.ca.gov/public/final_documents2?global_id=60000410&amp;enforcement_id=6017240</a>	
<b>Area Name:</b>						
<b>Area Link:</b>						
<b>Sub Area:</b>						
<b>Sub Area Link:</b>						
<b>Document Type:</b>			Annual Oversight Cost Estimate			
<b>Date Completed:</b>			9/22/2009			
<b>Comments:</b>			DTSC oversight cost estimate and schedule for next fiscal year was sent to the RP.			
<b>Title:</b>					Remedial Investigation Workplan Addendum	
<b>Title Link:</b>					<a href="http://www.envirostor.dtsc.ca.gov/public/final_documents2?global_id=60000410&amp;doc_id=6020699">http://www.envirostor.dtsc.ca.gov/public/final_documents2?global_id=60000410&amp;doc_id=6020699</a>	
<b>Area Name:</b>						
<b>Area Link:</b>						
<b>Sub Area:</b>						
<b>Sub Area Link:</b>						
<b>Document Type:</b>			Remedial Investigation Workplan			
<b>Date Completed:</b>			6/17/2009			
<b>Comments:</b>			DTSC approves workplan on 6/17/09. RP consultant to incorporate revisions propped in Response to DTSC Comments and submit final workplan.			
<b>Title:</b>					Fieldwork	
<b>Title Link:</b>						
<b>Area Name:</b>						
<b>Area Link:</b>						
<b>Sub Area:</b>						
<b>Sub Area Link:</b>						
<b>Document Type:</b>			Fieldwork			
<b>Date Completed:</b>			11/19/2008			

<b>Map Key</b>	<b>Number of Records</b>	<b>Direction</b>	<b>Distance (mi/ft)</b>	<b>Elev/Diff (ft)</b>	<b>Site</b>	<b>DB</b>
<b>Comments:</b>					RP consultant submitted sampling results and analytical reports via email on 11/19/08. Results available under "Interim Remedial Investigation Data Package" activity.	
<b>Title:</b>					Pilot Testing Report	
<b>Title Link:</b>					<a href="http://www.envirostor.dtsc.ca.gov/public/final_documents2?global_id=60000410&amp;doc_id=60330108">http://www.envirostor.dtsc.ca.gov/public/final_documents2?global_id=60000410&amp;doc_id=60330108</a>	
<b>Area Name:</b>						
<b>Area Link:</b>						
<b>Sub Area:</b>						
<b>Sub Area Link:</b>						
<b>Document Type:</b>					Pilot/Treatability Study Report	
<b>Date Completed:</b>					7/8/2014	
<b>Comments:</b>					Pilot test results were incorporated into the RAW Amendment submitted for review and approval on July 8, 2014.	
<b>Title:</b>					Amendment to the Removal Action Workplan	
<b>Title Link:</b>					<a href="http://www.envirostor.dtsc.ca.gov/public/final_documents2?global_id=60000410&amp;doc_id=60334490">http://www.envirostor.dtsc.ca.gov/public/final_documents2?global_id=60000410&amp;doc_id=60334490</a>	
<b>Area Name:</b>						
<b>Area Link:</b>						
<b>Sub Area:</b>						
<b>Sub Area Link:</b>						
<b>Document Type:</b>					Removal Action Workplan w/ESD	
<b>Date Completed:</b>					2/12/2015	
<b>Comments:</b>					The Addendum to the Removal Action Workplan provides basic background information for the site, describes the findings of additional investigations conducted in 2012 and 2013, evaluates remedial alternatives based on the results of those investigations, and selects DPE and ISCO with ozone and hydrogen peroxide as the modified remedy for consideration. The DPE remediation activities will be conducted over the course of several years until CVOC mass removal rates become asymptotic.	
<b>Title:</b>					Annual Cost Estimate letter for 2010/11	
<b>Title Link:</b>					<a href="http://www.envirostor.dtsc.ca.gov/public/final_documents2?global_id=60000410&amp;enforcement_id=60251524">http://www.envirostor.dtsc.ca.gov/public/final_documents2?global_id=60000410&amp;enforcement_id=60251524</a>	
<b>Area Name:</b>						
<b>Area Link:</b>						
<b>Sub Area:</b>						
<b>Sub Area Link:</b>						
<b>Document Type:</b>					Annual Oversight Cost Estimate	
<b>Date Completed:</b>					9/7/2010	
<b>Comments:</b>						
<b>Title:</b>					Annual Cost Estimate letter for 2016/2017	
<b>Title Link:</b>					<a href="http://www.envirostor.dtsc.ca.gov/public/final_documents2?global_id=60000410&amp;enforcement_id=60414174">http://www.envirostor.dtsc.ca.gov/public/final_documents2?global_id=60000410&amp;enforcement_id=60414174</a>	
<b>Area Name:</b>						
<b>Area Link:</b>						
<b>Sub Area:</b>						
<b>Sub Area Link:</b>						
<b>Document Type:</b>					Annual Oversight Cost Estimate	
<b>Date Completed:</b>					9/27/2016	
<b>Comments:</b>						
<b>Title:</b>					Fieldwork	
<b>Title Link:</b>						
<b>Area Name:</b>						
<b>Area Link:</b>						
<b>Sub Area:</b>						
<b>Sub Area Link:</b>						
<b>Document Type:</b>					Fieldwork	
<b>Date Completed:</b>					10/3/2009	
<b>Comments:</b>					Field work was completed from October 2-3, 2009.	
<b>Title:</b>					Voluntary Cleanup Agreement	
<b>Title Link:</b>					<a href="http://www.envirostor.dtsc.ca.gov/public/final_documents2?global_id=60000410&amp;enforcement_id=6010031">http://www.envirostor.dtsc.ca.gov/public/final_documents2?global_id=60000410&amp;enforcement_id=6010031</a>	
<b>Area Name:</b>						
<b>Area Link:</b>						
<b>Sub Area:</b>						
<b>Sub Area Link:</b>						
<b>Document Type:</b>					Voluntary Cleanup Agreement	
<b>Date Completed:</b>					10/11/2007	
<b>Comments:</b>					VCA fully executed on 10-11-07. Scope of Work includes investigation and cleanup activities.	
<b>Title:</b>					Dual Phase Extraction System Report	
<b>Title Link:</b>					<a href="http://www.envirostor.dtsc.ca.gov/public/final_documents2?global_id=60000410&amp;doc_id=60334519">http://www.envirostor.dtsc.ca.gov/public/final_documents2?global_id=60000410&amp;doc_id=60334519</a>	

<b>Map Key</b>	<b>Number of Records</b>	<b>Direction</b>	<b>Distance (mi/ft)</b>	<b>Elev/Diff (ft)</b>	<b>Site</b>	<b>DB</b>
<b>Area Name:</b>						
<b>Area Link:</b>						
<b>Sub Area:</b>						
<b>Sub Area Link:</b>						
<b>Document Type:</b>					Removal Action Completion Report	
<b>Date Completed:</b>					12/15/2017	
<b>Comments:</b>					On behalf of LBA RIV-Company XII LLC (LBA), The Source Group, Inc., a division of Apex Companies, LLC, (Apex-SGI) prepared this Dual Phase Extraction System Installation and First Quarter 2017 Groundwater Monitoring Report for the Former Marchant Corporation Site, 6701 San Pablo Avenue, Berkeley, California CIWQS Place ID: 791861 (the site). This report describes activities associated with the installation and startup operations of a dual phase extraction system (DPE) designed to treat and discharge groundwater and soil vapor affected with volatile organic compounds (VOCs) and gasoline range organics present beneath the site.	
<b>Title:</b>					Public Notice	
<b>Title Link:</b>					<a href="http://www.envirostor.dtsc.ca.gov/public/final_documents2?global_id=60000410&amp;doc_id=60362017">http://www.envirostor.dtsc.ca.gov/public/final_documents2?global_id=60000410&amp;doc_id=60362017</a>	
<b>Area Name:</b>						
<b>Area Link:</b>						
<b>Sub Area:</b>						
<b>Sub Area Link:</b>						
<b>Document Type:</b>					Public Notice	
<b>Date Completed:</b>					12/10/2014	
<b>Comments:</b>						
<b>Title:</b>					Change of Project Manager	
<b>Title Link:</b>					<a href="http://www.envirostor.dtsc.ca.gov/public/final_documents2?global_id=60000410&amp;enforcement_id=60454104">http://www.envirostor.dtsc.ca.gov/public/final_documents2?global_id=60000410&amp;enforcement_id=60454104</a>	
<b>Area Name:</b>						
<b>Area Link:</b>						
<b>Sub Area:</b>						
<b>Sub Area Link:</b>						
<b>Document Type:</b>					Correspondence	
<b>Date Completed:</b>					11/1/2018	
<b>Comments:</b>					Change of project manager final letter.	
<b>Title:</b>					Well Installation and Testing	
<b>Title Link:</b>						
<b>Area Name:</b>						
<b>Area Link:</b>						
<b>Sub Area:</b>						
<b>Sub Area Link:</b>						
<b>Document Type:</b>					Fieldwork	
<b>Date Completed:</b>					9/12/2013	
<b>Comments:</b>					Field activities are complete. The Pilot Testing Report is due October 30, 2013.	
<b>Title:</b>					Fact Sheet	
<b>Title Link:</b>					<a href="http://www.envirostor.dtsc.ca.gov/public/final_documents2?global_id=60000410&amp;doc_id=6018201">http://www.envirostor.dtsc.ca.gov/public/final_documents2?global_id=60000410&amp;doc_id=6018201</a>	
<b>Area Name:</b>						
<b>Area Link:</b>						
<b>Sub Area:</b>						
<b>Sub Area Link:</b>						
<b>Document Type:</b>					Fact Sheets	
<b>Date Completed:</b>					12/3/2009	
<b>Comments:</b>					Fact sheet is being mailed out the site mailing list.	
<b>Title:</b>					Submission of Existing Data	
<b>Title Link:</b>					<a href="http://www.envirostor.dtsc.ca.gov/public/final_documents2?global_id=60000410&amp;doc_id=6017598">http://www.envirostor.dtsc.ca.gov/public/final_documents2?global_id=60000410&amp;doc_id=6017598</a>	
<b>Area Name:</b>						
<b>Area Link:</b>						
<b>Sub Area:</b>						
<b>Sub Area Link:</b>						
<b>Document Type:</b>					Other Report	
<b>Date Completed:</b>					11/26/2007	
<b>Comments:</b>					Review of existing data completed 11/26/07. Additional data for other properties to be submitted by RP.	
<b>Title:</b>					Annual Oversight Cost Estimate	
<b>Title Link:</b>					<a href="http://www.envirostor.dtsc.ca.gov/public/final_documents2?global_id=60000410&amp;enforcement_id=60434265">http://www.envirostor.dtsc.ca.gov/public/final_documents2?global_id=60000410&amp;enforcement_id=60434265</a>	
<b>Area Name:</b>						
<b>Area Link:</b>						
<b>Sub Area:</b>						
<b>Sub Area Link:</b>						

Map Key	Number of Records	Direction	Distance (mi/ft)	Elev/Diff (ft)	Site	DB
---------	-------------------	-----------	------------------	----------------	------	----

**Document Type:** Annual Oversight Cost Estimate  
**Date Completed:** 10/9/2017  
**Comments:** Annual Oversight Cost Estimate letter with enclosures (Activity Schedule and Cost Estimate) of DTSC oversight for 2017/2018 Fiscal Year.

<a href="#">229</a>	2 of 2	SE	0.49 / 2,577.35	45.68 / 14	MARCHANT CORPORATION SITE 6701 SAN PABLO AVENUE BERKELEY CA 94608	ENVIROSTOR
---------------------	--------	----	--------------------	---------------	---	------------

<b>Estor/EPA ID:</b>	60000410	<b>Assembly District:</b>	15
<b>Site Code:</b>	201676	<b>Senate District:</b>	09
<b>Nat Priority List:</b>	NO	<b>Permit Renewal Lead:</b>	
<b>APN:</b>	016 151400800, 016 151400900, 016-1514-008, 016-1514-009, 049-1513-001, 049-1513-002, 049-1513-004-01, 049-1513-006, 052-1512-001-03, 052-1512-009, 052-1513-004, 052-1513-005, 052-1513-006-01, 053-1634-007, 053-1634-008, 053-1634-012, 053-1634-021, 053-1634-022, 52-1512-1-3	<b>Public Partici Spclst:</b>	
<b>Census Tract:</b>	6001422000	<b>Project Manager:</b>	PARAG SHAH
<b>Site Type:</b>	VOLUNTARY CLEANUP	<b>County:</b>	ALAMEDA
<b>Address Description:</b>	6701 SAN PABLO AVENUE	<b>Latitude:</b>	37.8504292350361
<b>Office:</b>	CLEANUP BERKELEY	<b>Longitude:</b>	-122.287516272669
<b>Special Program:</b>		<b>Acres:</b>	7.3 ACRES
<b>Funding:</b>	SITE PROPONENT	<b>Supervisor:</b>	WHITNEY SMITH
<b>Cleanup Status:</b>	ACTIVE AS OF 9/1/2006		
<b>Cleanup Oversight Agencies:</b>	DTSC - SITE CLEANUP PROGRAM - LEAD AGENCY		
<b>School District:</b>			
<b>Past Use that Caused Contam:</b>	MANUFACTURING - OTHER		
<b>Potential Media Affected:</b>	OTHER GROUNDWATER AFFECTED (USES OTHER THAN DRINKING WATER)		
<b>Potential Contamin of Concern:</b>			

TPH-GAS, VOLATILE ORGANICS (8260B VOCS)

**Site History:**

The University of California Warehouse site consists of three multi-parcel properties in the area where the cities of Berkeley, Oakland and Emeryville meet. The warehouse property at 6701 San Pablo Avenue, Berkeley, houses a shipping and receiving warehouse, printing facilities, laboratories, offices and an art store. The other two properties are west of the warehouse. One of these is used for parking by workers at the warehouse. The other property is leased to other businesses. The University has owned and used the warehouse property since 1979. The property was formerly occupied by: the Smith-Corona Marchant Corporation (SCM) Data Processing Division; the Marchant Corporation, which manufactured calculating machines; storage and drayage businesses; metal fabrication operations; a neon sign factory; and a storage yard for painting contractors.

<b>Status:</b>	ACTIVE
<b>A2 Program Type:</b>	VOLUNTARY CLEANUP
<b>CalEnviroScreen Score:</b>	76-80%
<b>Summary Link:</b>	<a href="http://www.envirostor.dtsc.ca.gov/public/profile_report?global_id=60000410">http://www.envirostor.dtsc.ca.gov/public/profile_report?global_id=60000410</a>

**Currently Scheduled Activities**

<b>Area Name:</b>	
<b>Area Link:</b>	
<b>Sub Area:</b>	
<b>Sub Area Link:</b>	
<b>Document Type:</b>	Certification
<b>Due Date:</b>	11/17/2020
<b>Revised Date:</b>	
<b>Area Name:</b>	
<b>Area Link:</b>	
<b>Sub Area:</b>	
<b>Sub Area Link:</b>	
<b>Document Type:</b>	5 Year Review Reports
<b>Due Date:</b>	5/16/2021
<b>Revised Date:</b>	

<i>Map Key</i>	<i>Number of Records</i>	<i>Direction</i>	<i>Distance (mi/ft)</i>	<i>Elev/Diff (ft)</i>	<i>Site</i>	<i>DB</i>
----------------	--------------------------	------------------	-------------------------	-----------------------	-------------	-----------

**Completed Activities**

**Title:** Public Records Act Request #2-062817-02  
**Title Link:** [http://www.envirostor.dtsc.ca.gov/public/final\\_documents2?global\\_id=60000410&enforcement\\_id=60428743](http://www.envirostor.dtsc.ca.gov/public/final_documents2?global_id=60000410&enforcement_id=60428743)  
**Area Name:**  
**Area Link:**  
**Sub Area:**  
**Sub Area Link:**  
**Document Type:** Correspondence  
**Date Completed:** 7/7/2017  
**Comments:** Public Records Act Request #2-062817-02. Emailed correspondences and DRAFT documents, regarding DPE (Dual-Phase Extraction), that have not yet been posted on EnviroStor.

**Title:** Removal Action Design  
**Title Link:** [http://www.envirostor.dtsc.ca.gov/public/final\\_documents2?global\\_id=60000410&doc\\_id=60362021](http://www.envirostor.dtsc.ca.gov/public/final_documents2?global_id=60000410&doc_id=60362021)  
**Area Name:**  
**Area Link:**  
**Sub Area:**  
**Sub Area Link:**  
**Document Type:** Removal Action Design  
**Date Completed:** 8/26/2015  
**Comments:**

**Title:** Fact Sheet  
**Title Link:** [http://www.envirostor.dtsc.ca.gov/public/final\\_documents2?global\\_id=60000410&doc\\_id=60334501](http://www.envirostor.dtsc.ca.gov/public/final_documents2?global_id=60000410&doc_id=60334501)  
**Area Name:**  
**Area Link:**  
**Sub Area:**  
**Sub Area Link:**  
**Document Type:** Fact Sheets  
**Date Completed:** 12/10/2014  
**Comments:**

**Title:** Public Notice  
**Title Link:** [http://www.envirostor.dtsc.ca.gov/public/final\\_documents2?global\\_id=60000410&doc\\_id=60362017](http://www.envirostor.dtsc.ca.gov/public/final_documents2?global_id=60000410&doc_id=60362017)  
**Area Name:**  
**Area Link:**  
**Sub Area:**  
**Sub Area Link:**  
**Document Type:** Public Notice  
**Date Completed:** 12/10/2014  
**Comments:**

**Title:** Annual Cost Estimate letter for 2014/2015  
**Title Link:** [http://www.envirostor.dtsc.ca.gov/public/final\\_documents2?global\\_id=60000410&enforcement\\_id=60361953](http://www.envirostor.dtsc.ca.gov/public/final_documents2?global_id=60000410&enforcement_id=60361953)  
**Area Name:**  
**Area Link:**  
**Sub Area:**  
**Sub Area Link:**  
**Document Type:** Annual Oversight Cost Estimate  
**Date Completed:** 9/11/2014  
**Comments:**

**Title:** Workplan for Phase II Investigation  
**Title Link:** [http://www.envirostor.dtsc.ca.gov/public/final\\_documents2?global\\_id=60000410&doc\\_id=6018195](http://www.envirostor.dtsc.ca.gov/public/final_documents2?global_id=60000410&doc_id=6018195)  
**Area Name:**  
**Area Link:**  
**Sub Area:**  
**Sub Area Link:**  
**Document Type:** Remedial Investigation Workplan  
**Date Completed:** 6/11/2008  
**Comments:** Workplan approved 6/11/08.

**Title:** CEQA NOP (Notice of Preparation)  
**Title Link:** [http://www.envirostor.dtsc.ca.gov/public/final\\_documents2?global\\_id=60000410&enforcement\\_id=60422974](http://www.envirostor.dtsc.ca.gov/public/final_documents2?global_id=60000410&enforcement_id=60422974)  
**Area Name:**  
**Area Link:**  
**Sub Area:**  
**Sub Area Link:**



<i>Map Key</i>	<i>Number of Records</i>	<i>Direction</i>	<i>Distance (mi/ft)</i>	<i>Elev/Diff (ft)</i>	<i>Site</i>	<i>DB</i>
<b>Document Type:</b>		Correspondence				
<b>Date Completed:</b>		2/21/2017				
<b>Comments:</b>		<p>CEQA Notice of Preparation (NOP) for Marchant Corporation. DTSC determined that the proposed project would not conflict with the remedial design and previous indoor air investigations.</p> <p>The remedy is in the basement boiler room and would not be affected by the proposed project, which consists of converting previous office spaces to Medical Practitioner use on "portions of the first and second floors, plus all of the third and fourth floors" (delineated in the Project Plans on the City of Berkeley website: <a href="http://www.ci.berkeley.ca.us/uploadedFiles/Planning_and_Development/Level_3_-_ZAB/2017-02-09_ZAB_ATT2_3100%20San%20Pablo_Project%20Plans.pdf">http://www.ci.berkeley.ca.us/uploadedFiles/Planning_and_Development/Level_3_-_ZAB/2017-02-09_ZAB_ATT2_3100%20San%20Pablo_Project%20Plans.pdf</a>).</p> <p>The NOP anticipates that the project will not have significant impacts related to Hazards and Hazardous Materials and, therefore, analysis of Hazards and Hazardous Materials will be included in the IS checklist as an appendix, but not studied and analyzed at length in the DEIR. However, the NOP anticipates that Air Quality will be analyzed in the DEIR.</p> <p>According to the State Clearinghouse memo, DTSC must respond to the Lead Agency if "review of the Notice of Preparation (NOP) indicates that DTSC has discretionary approval power over the project as a Responsible Agency". Based on review, DTSC does not need to act as a Responsible Agency and provide discretionary review/approval of the DEIR, so DTSC response to the NOP (due by 2/24/207) is not required.</p>				
<b>Title:</b>		DTSC Project No. 201676				
<b>Title Link:</b>		<a href="http://www.envirostor.dtsc.ca.gov/public/final_documents2?global_id=60000410&amp;doc_id=60259427">http://www.envirostor.dtsc.ca.gov/public/final_documents2?global_id=60000410&amp;doc_id=60259427</a>				
<b>Area Name:</b>						
<b>Area Link:</b>						
<b>Sub Area:</b>						
<b>Sub Area Link:</b>						
<b>Document Type:</b>		*Correspondence - Received				
<b>Date Completed:</b>		10/12/2010				
<b>Comments:</b>		REDICO requested a one-year delay to the timeframes outlined in the RAW for implementation of the remedial action. Request grant over the phone.				
<b>Title:</b>		Interim Remedial Investigation Data Package				
<b>Title Link:</b>		<a href="http://www.envirostor.dtsc.ca.gov/public/final_documents2?global_id=60000410&amp;doc_id=6022490">http://www.envirostor.dtsc.ca.gov/public/final_documents2?global_id=60000410&amp;doc_id=6022490</a>				
<b>Area Name:</b>						
<b>Area Link:</b>						
<b>Sub Area:</b>						
<b>Sub Area Link:</b>						
<b>Document Type:</b>		Other Report				
<b>Date Completed:</b>		4/3/2009				
<b>Comments:</b>		DTSC accepts interim remedial investigation data package, based on discussion of RP responses to DTSC comments at meeting with RP on 4/1/09. RP will submit supplemental workplan, including schedule for implementation and preparation of remedial investigation report.				
<b>Title:</b>		Community Profile				
<b>Title Link:</b>		<a href="http://www.envirostor.dtsc.ca.gov/public/final_documents2?global_id=60000410&amp;doc_id=6017612">http://www.envirostor.dtsc.ca.gov/public/final_documents2?global_id=60000410&amp;doc_id=6017612</a>				
<b>Area Name:</b>						
<b>Area Link:</b>						
<b>Sub Area:</b>						
<b>Sub Area Link:</b>						
<b>Document Type:</b>		Community Profile				
<b>Date Completed:</b>		7/11/2008				
<b>Comments:</b>		Community profile completed and approved 7/11/08.				
<b>Title:</b>		Submission of Existing Data				
<b>Title Link:</b>		<a href="http://www.envirostor.dtsc.ca.gov/public/final_documents2?global_id=60000410&amp;doc_id=6017598">http://www.envirostor.dtsc.ca.gov/public/final_documents2?global_id=60000410&amp;doc_id=6017598</a>				
<b>Area Name:</b>						
<b>Area Link:</b>						
<b>Sub Area:</b>						
<b>Sub Area Link:</b>						
<b>Document Type:</b>		Other Report				
<b>Date Completed:</b>		11/26/2007				
<b>Comments:</b>		Review of existing data completed 11/26/07. Additional data for other properties to be submitted by RP.				
<b>Title:</b>		Notification of Change in DTSC Project Manager				
<b>Title Link:</b>		<a href="http://www.envirostor.dtsc.ca.gov/public/final_documents2?global_id=60000410&amp;enforcement_id=60442897">http://www.envirostor.dtsc.ca.gov/public/final_documents2?global_id=60000410&amp;enforcement_id=60442897</a>				
<b>Area Name:</b>						
<b>Area Link:</b>						
<b>Sub Area:</b>						
<b>Sub Area Link:</b>						

<i>Map Key</i>	<i>Number of Records</i>	<i>Direction</i>	<i>Distance (mi/ft)</i>	<i>Elev/Diff (ft)</i>	<i>Site</i>	<i>DB</i>
<b>Document Type:</b>		Correspondence				
<b>Date Completed:</b>		3/28/2018				
<b>Comments:</b>		Notification of Change in DTSC Project Manager as of April 2, 2018.				
<b>Title:</b>		Annual Oversight Cost Estimate				
<b>Title Link:</b>		<a href="http://www.envirostor.dtsc.ca.gov/public/final_documents2?global_id=60000410&amp;enforcement_id=60434265">http://www.envirostor.dtsc.ca.gov/public/final_documents2?global_id=60000410&amp;enforcement_id=60434265</a>				
<b>Area Name:</b>						
<b>Area Link:</b>						
<b>Sub Area:</b>						
<b>Sub Area Link:</b>						
<b>Document Type:</b>		Annual Oversight Cost Estimate				
<b>Date Completed:</b>		10/9/2017				
<b>Comments:</b>		Annual Oversight Cost Estimate letter with enclosures (Activity Schedule and Cost Estimate) of DTSC oversight for 2017/2018 Fiscal Year.				
<b>Title:</b>		Fact Sheet				
<b>Title Link:</b>		<a href="http://www.envirostor.dtsc.ca.gov/public/final_documents2?global_id=60000410&amp;doc_id=6018201">http://www.envirostor.dtsc.ca.gov/public/final_documents2?global_id=60000410&amp;doc_id=6018201</a>				
<b>Area Name:</b>						
<b>Area Link:</b>						
<b>Sub Area:</b>						
<b>Sub Area Link:</b>						
<b>Document Type:</b>		Fact Sheets				
<b>Date Completed:</b>		12/3/2009				
<b>Comments:</b>		Fact sheet is being mailed out the site mailing list.				
<b>Title:</b>		Fieldwork				
<b>Title Link:</b>						
<b>Area Name:</b>						
<b>Area Link:</b>						
<b>Sub Area:</b>						
<b>Sub Area Link:</b>						
<b>Document Type:</b>		Fieldwork				
<b>Date Completed:</b>		11/19/2008				
<b>Comments:</b>		RP consultant submitted sampling results and analytical reports via email on 11/19/08. Results available under "Interim Remedial Investigation Data Package" activity.				
<b>Title:</b>		Notification of Change in DTSC Project Manager				
<b>Title Link:</b>		<a href="http://www.envirostor.dtsc.ca.gov/public/final_documents2?global_id=60000410&amp;enforcement_id=60422821">http://www.envirostor.dtsc.ca.gov/public/final_documents2?global_id=60000410&amp;enforcement_id=60422821</a>				
<b>Area Name:</b>						
<b>Area Link:</b>						
<b>Sub Area:</b>						
<b>Sub Area Link:</b>						
<b>Document Type:</b>		Correspondence				
<b>Date Completed:</b>		1/25/2017				
<b>Comments:</b>		Notification of change in DTSC Project Manager as of January 25, 2017.				
<b>Title:</b>		DTSC Annual Cost Estimate for Oversight				
<b>Title Link:</b>		<a href="http://www.envirostor.dtsc.ca.gov/public/final_documents2?global_id=60000410&amp;enforcement_id=6017240">http://www.envirostor.dtsc.ca.gov/public/final_documents2?global_id=60000410&amp;enforcement_id=6017240</a>				
<b>Area Name:</b>						
<b>Area Link:</b>						
<b>Sub Area:</b>						
<b>Sub Area Link:</b>						
<b>Document Type:</b>		Annual Oversight Cost Estimate				
<b>Date Completed:</b>		9/22/2009				
<b>Comments:</b>		DTSC oversight cost estimate and schedule for next fiscal year was sent to the RP.				
<b>Title:</b>		Remedial Investigation Workplan Addendum				
<b>Title Link:</b>		<a href="http://www.envirostor.dtsc.ca.gov/public/final_documents2?global_id=60000410&amp;doc_id=6020699">http://www.envirostor.dtsc.ca.gov/public/final_documents2?global_id=60000410&amp;doc_id=6020699</a>				
<b>Area Name:</b>						
<b>Area Link:</b>						
<b>Sub Area:</b>						
<b>Sub Area Link:</b>						
<b>Document Type:</b>		Remedial Investigation Workplan				
<b>Date Completed:</b>		6/17/2009				
<b>Comments:</b>		DTSC approves workplan on 6/17/09. RP consultant to incorporate revisions proposed in Response to DTSC Comments and submit final workplan.				
<b>Title:</b>		Annual Cost Estimate letter for 2015/2016				
<b>Title Link:</b>		<a href="http://www.envirostor.dtsc.ca.gov/public/final_documents2?global_id=60000410&amp;enforcement_id=60375101">http://www.envirostor.dtsc.ca.gov/public/final_documents2?global_id=60000410&amp;enforcement_id=60375101</a>				

<b>Map Key</b>	<b>Number of Records</b>	<b>Direction</b>	<b>Distance (mi/ft)</b>	<b>Elev/Diff (ft)</b>	<b>Site</b>	<b>DB</b>
<b>Area Name:</b>						
<b>Area Link:</b>						
<b>Sub Area:</b>						
<b>Sub Area Link:</b>						
<b>Document Type:</b>			Annual Oversight Cost Estimate			
<b>Date Completed:</b>			9/22/2015			
<b>Comments:</b>						
<b>Title:</b>			Risk Assessment Report			
<b>Title Link:</b>			<a href="http://www.envirostor.dtsc.ca.gov/public/final_documents2?global_id=60000410&amp;doc_id=60469010">http://www.envirostor.dtsc.ca.gov/public/final_documents2?global_id=60000410&amp;doc_id=60469010</a>			
<b>Area Name:</b>						
<b>Area Link:</b>						
<b>Sub Area:</b>						
<b>Sub Area Link:</b>						
<b>Document Type:</b>			Risk Assessment Report			
<b>Date Completed:</b>			4/18/2020			
<b>Comments:</b>						
<b>Title:</b>			Pilot Testing Report			
<b>Title Link:</b>			<a href="http://www.envirostor.dtsc.ca.gov/public/final_documents2?global_id=60000410&amp;doc_id=60330108">http://www.envirostor.dtsc.ca.gov/public/final_documents2?global_id=60000410&amp;doc_id=60330108</a>			
<b>Area Name:</b>						
<b>Area Link:</b>						
<b>Sub Area:</b>						
<b>Sub Area Link:</b>						
<b>Document Type:</b>			Pilot/Treatability Study Report			
<b>Date Completed:</b>			7/8/2014			
<b>Comments:</b>			Pilot test results were incorporated into the RAW Amendment submitted for review and approval on July 8, 2014.			
<b>Title:</b>			Voluntary Cleanup Agreement			
<b>Title Link:</b>			<a href="http://www.envirostor.dtsc.ca.gov/public/final_documents2?global_id=60000410&amp;enforcement_id=60315357">http://www.envirostor.dtsc.ca.gov/public/final_documents2?global_id=60000410&amp;enforcement_id=60315357</a>			
<b>Area Name:</b>						
<b>Area Link:</b>						
<b>Sub Area:</b>						
<b>Sub Area Link:</b>						
<b>Document Type:</b>			Voluntary Cleanup Agreement			
<b>Date Completed:</b>			4/8/2013			
<b>Comments:</b>						
<b>Title:</b>			Annual Cost Estimate letter for 2010/11			
<b>Title Link:</b>			<a href="http://www.envirostor.dtsc.ca.gov/public/final_documents2?global_id=60000410&amp;enforcement_id=60251524">http://www.envirostor.dtsc.ca.gov/public/final_documents2?global_id=60000410&amp;enforcement_id=60251524</a>			
<b>Area Name:</b>						
<b>Area Link:</b>						
<b>Sub Area:</b>						
<b>Sub Area Link:</b>						
<b>Document Type:</b>			Annual Oversight Cost Estimate			
<b>Date Completed:</b>			9/7/2010			
<b>Comments:</b>						
<b>Title:</b>			CEQA Notice of Exemption			
<b>Title Link:</b>			<a href="http://www.envirostor.dtsc.ca.gov/public/final_documents2?global_id=60000410&amp;enforcement_id=6011956">http://www.envirostor.dtsc.ca.gov/public/final_documents2?global_id=60000410&amp;enforcement_id=6011956</a>			
<b>Area Name:</b>						
<b>Area Link:</b>						
<b>Sub Area:</b>						
<b>Sub Area Link:</b>						
<b>Document Type:</b>			CEQA - Notice of Exemption			
<b>Date Completed:</b>			1/27/2010			
<b>Comments:</b>			No comments were received on the CEQA/NOE during the RAW public comment period. Therefore the NOE has been finalized.			
<b>Title:</b>			Removal Action Workplan			
<b>Title Link:</b>			<a href="http://www.envirostor.dtsc.ca.gov/public/final_documents2?global_id=60000410&amp;doc_id=6018199">http://www.envirostor.dtsc.ca.gov/public/final_documents2?global_id=60000410&amp;doc_id=6018199</a>			
<b>Area Name:</b>						
<b>Area Link:</b>						
<b>Sub Area:</b>						
<b>Sub Area Link:</b>						
<b>Document Type:</b>			Removal Action Workplan			
<b>Date Completed:</b>			1/25/2010			
<b>Comments:</b>						

<b>Map Key</b>	<b>Number of Records</b>	<b>Direction</b>	<b>Distance (mi/ft)</b>	<b>Elev/Diff (ft)</b>	<b>Site</b>	<b>DB</b>
<b>Title:</b>					Dual Phase Extraction System Report	
<b>Title Link:</b>					<a href="http://www.envirostor.dtsc.ca.gov/public/final_documents2?global_id=60000410&amp;doc_id=60334519">http://www.envirostor.dtsc.ca.gov/public/final_documents2?global_id=60000410&amp;doc_id=60334519</a>	
<b>Area Name:</b>						
<b>Area Link:</b>						
<b>Sub Area:</b>						
<b>Sub Area Link:</b>						
<b>Document Type:</b>					Removal Action Completion Report	
<b>Date Completed:</b>					12/15/2017	
<b>Comments:</b>					On behalf of LBA RIV-Company XII LLC (LBA), The Source Group, Inc., a division of Apex Companies, LLC, (Apex-SGI) prepared this Dual Phase Extraction System Installation and First Quarter 2017 Groundwater Monitoring Report for the Former Marchant Corporation Site, 6701 San Pablo Avenue, Berkeley, California CIWQS Place ID: 791861 (the site). This report describes activities associated with the installation and startup operations of a dual phase extraction system (DPE) designed to treat and discharge groundwater and soil vapor affected with volatile organic compounds (VOCs) and gasoline range organics present beneath the site.	
<b>Title:</b>					Annual Cost Estimate letter for 2016/2017	
<b>Title Link:</b>					<a href="http://www.envirostor.dtsc.ca.gov/public/final_documents2?global_id=60000410&amp;enforcement_id=60414174">http://www.envirostor.dtsc.ca.gov/public/final_documents2?global_id=60000410&amp;enforcement_id=60414174</a>	
<b>Area Name:</b>						
<b>Area Link:</b>						
<b>Sub Area:</b>						
<b>Sub Area Link:</b>						
<b>Document Type:</b>					Annual Oversight Cost Estimate	
<b>Date Completed:</b>					9/27/2016	
<b>Comments:</b>						
<b>Title:</b>					Work Notice	
<b>Title Link:</b>					<a href="http://www.envirostor.dtsc.ca.gov/public/final_documents2?global_id=60000410&amp;doc_id=60377969">http://www.envirostor.dtsc.ca.gov/public/final_documents2?global_id=60000410&amp;doc_id=60377969</a>	
<b>Area Name:</b>						
<b>Area Link:</b>						
<b>Sub Area:</b>						
<b>Sub Area Link:</b>						
<b>Document Type:</b>					Work Notice	
<b>Date Completed:</b>					1/13/2016	
<b>Comments:</b>						
<b>Title:</b>					Amendment to the Removal Action Workplan	
<b>Title Link:</b>					<a href="http://www.envirostor.dtsc.ca.gov/public/final_documents2?global_id=60000410&amp;doc_id=60334490">http://www.envirostor.dtsc.ca.gov/public/final_documents2?global_id=60000410&amp;doc_id=60334490</a>	
<b>Area Name:</b>						
<b>Area Link:</b>						
<b>Sub Area:</b>						
<b>Sub Area Link:</b>						
<b>Document Type:</b>					Removal Action Workplan w/ESD	
<b>Date Completed:</b>					2/12/2015	
<b>Comments:</b>					The Addendum to the Removal Action Workplan provides basic background information for the site, describes the findings of additional investigations conducted in 2012 and 2013, evaluates remedial alternatives based on the results of those investigations, and selects DPE and ISCO with ozone and hydrogen peroxide as the modified remedy for consideration. The DPE remediation activities will be conducted over the course of several years until CVOC mass removal rates become asymptotic.	
<b>Title:</b>					Well Installation and Testing	
<b>Title Link:</b>						
<b>Area Name:</b>						
<b>Area Link:</b>						
<b>Sub Area:</b>						
<b>Sub Area Link:</b>						
<b>Document Type:</b>					Fieldwork	
<b>Date Completed:</b>					9/12/2013	
<b>Comments:</b>					Field activities are complete. The Pilot Testing Report is due October 30, 2013.	
<b>Title:</b>					Work Plan to Pilot Test Dual-Phase Extraction	
<b>Title Link:</b>					<a href="http://www.envirostor.dtsc.ca.gov/public/final_documents2?global_id=60000410&amp;doc_id=60326387">http://www.envirostor.dtsc.ca.gov/public/final_documents2?global_id=60000410&amp;doc_id=60326387</a>	
<b>Area Name:</b>						
<b>Area Link:</b>						
<b>Sub Area:</b>						
<b>Sub Area Link:</b>						
<b>Document Type:</b>					Pilot Study/Treatability Workplan	
<b>Date Completed:</b>					7/22/2013	
<b>Comments:</b>					Workplan is approved for implementation. Pilot test activities to start in July-August timeframe.	

<b>Map Key</b>	<b>Number of Records</b>	<b>Direction</b>	<b>Distance (mi/ft)</b>	<b>Elev/Diff (ft)</b>	<b>Site</b>	<b>DB</b>
<b>Title:</b>					Public Notice	
<b>Title Link:</b>					<a href="http://www.envirostor.dtsc.ca.gov/public/final_documents2?global_id=60000410&amp;doc_id=6018202">http://www.envirostor.dtsc.ca.gov/public/final_documents2?global_id=60000410&amp;doc_id=6018202</a>	
<b>Area Name:</b>						
<b>Area Link:</b>						
<b>Sub Area:</b>						
<b>Sub Area Link:</b>						
<b>Document Type:</b>					Public Notice	
<b>Date Completed:</b>					12/3/2009	
<b>Comments:</b>					Public notice is going to be published on December 4, 2009 on the local newspaper.	
<b>Title:</b>					Fieldwork	
<b>Title Link:</b>						
<b>Area Name:</b>						
<b>Area Link:</b>						
<b>Sub Area:</b>						
<b>Sub Area Link:</b>						
<b>Document Type:</b>					Fieldwork	
<b>Date Completed:</b>					10/3/2009	
<b>Comments:</b>					Field work was completed from October 2-3, 2009.	
<b>Title:</b>					Submission of Additional Existing Data	
<b>Title Link:</b>					<a href="http://www.envirostor.dtsc.ca.gov/public/final_documents2?global_id=60000410&amp;doc_id=6018194">http://www.envirostor.dtsc.ca.gov/public/final_documents2?global_id=60000410&amp;doc_id=6018194</a>	
<b>Area Name:</b>						
<b>Area Link:</b>						
<b>Sub Area:</b>						
<b>Sub Area Link:</b>						
<b>Document Type:</b>					Other Report	
<b>Date Completed:</b>					3/3/2008	
<b>Comments:</b>					Review of available supporting documentation (chain of custody, lab reports, QA/QC) completed 3/3/08. Acknowledgment sent to RP via email 3/3/08.	
<b>Title:</b>					Voluntary Cleanup Agreement	
<b>Title Link:</b>					<a href="http://www.envirostor.dtsc.ca.gov/public/final_documents2?global_id=60000410&amp;enforcement_id=6010031">http://www.envirostor.dtsc.ca.gov/public/final_documents2?global_id=60000410&amp;enforcement_id=6010031</a>	
<b>Area Name:</b>						
<b>Area Link:</b>						
<b>Sub Area:</b>						
<b>Sub Area Link:</b>						
<b>Document Type:</b>					Voluntary Cleanup Agreement	
<b>Date Completed:</b>					10/11/2007	
<b>Comments:</b>					VCA fully executed on 10-11-07. Scope of Work includes investigation and cleanup activities.	
<b>Title:</b>					Annual Oversight Cost Estimate	
<b>Title Link:</b>					<a href="http://www.envirostor.dtsc.ca.gov/public/final_documents2?global_id=60000410&amp;enforcement_id=60434266">http://www.envirostor.dtsc.ca.gov/public/final_documents2?global_id=60000410&amp;enforcement_id=60434266</a>	
<b>Area Name:</b>						
<b>Area Link:</b>						
<b>Sub Area:</b>						
<b>Sub Area Link:</b>						
<b>Document Type:</b>					Annual Oversight Cost Estimate	
<b>Date Completed:</b>					3/5/2020	
<b>Comments:</b>						
<b>Title:</b>					Change of Project Manager	
<b>Title Link:</b>					<a href="http://www.envirostor.dtsc.ca.gov/public/final_documents2?global_id=60000410&amp;enforcement_id=60454104">http://www.envirostor.dtsc.ca.gov/public/final_documents2?global_id=60000410&amp;enforcement_id=60454104</a>	
<b>Area Name:</b>						
<b>Area Link:</b>						
<b>Sub Area:</b>						
<b>Sub Area Link:</b>						
<b>Document Type:</b>					Correspondence	
<b>Date Completed:</b>					11/1/2018	
<b>Comments:</b>					Change of project manager final letter.	
<b>Title:</b>					Notice of Exemption	
<b>Title Link:</b>					<a href="http://www.envirostor.dtsc.ca.gov/public/final_documents2?global_id=60000410&amp;enforcement_id=60334498">http://www.envirostor.dtsc.ca.gov/public/final_documents2?global_id=60000410&amp;enforcement_id=60334498</a>	
<b>Area Name:</b>						
<b>Area Link:</b>						
<b>Sub Area:</b>						
<b>Sub Area Link:</b>						
<b>Document Type:</b>					CEQA - Notice of Exemption	
<b>Date Completed:</b>					2/12/2015	

Map Key	Number of Records	Direction	Distance (mi/ft)	Elev/Diff (ft)	Site	DB
---------	-------------------	-----------	------------------	----------------	------	----

**Comments:**

**Title:** Annual Cost Estimate letter for 2013/2014  
**Title Link:** [http://www.envirostor.dtsc.ca.gov/public/final\\_documents2?global\\_id=60000410&enforcement\\_id=60334484](http://www.envirostor.dtsc.ca.gov/public/final_documents2?global_id=60000410&enforcement_id=60334484)  
**Area Name:**  
**Area Link:**  
**Sub Area:**  
**Sub Area Link:**  
**Document Type:** Annual Oversight Cost Estimate  
**Date Completed:** 9/26/2013  
**Comments:**

**Title:** Voluntary Cleanup Program Application  
**Title Link:** [http://www.envirostor.dtsc.ca.gov/public/final\\_documents2?global\\_id=60000410&doc\\_id=60317655](http://www.envirostor.dtsc.ca.gov/public/final_documents2?global_id=60000410&doc_id=60317655)  
**Area Name:**  
**Area Link:**  
**Sub Area:**  
**Sub Area Link:**  
**Document Type:** Application  
**Date Completed:** 2/12/2013  
**Comments:** Application for DTSC oversight by new property owner.

**Title:** First Amendment to Voluntary Cleanup Agreement  
**Title Link:** [http://www.envirostor.dtsc.ca.gov/public/final\\_documents2?global\\_id=60000410&enforcement\\_id=6012382](http://www.envirostor.dtsc.ca.gov/public/final_documents2?global_id=60000410&enforcement_id=6012382)  
**Area Name:**  
**Area Link:**  
**Sub Area:**  
**Sub Area Link:**  
**Document Type:** Amendment - Order/Agreement  
**Date Completed:** 5/21/2008  
**Comments:** First Amendment to VCA fully executed on 5/21/08. Site name under the VCA is changed to Marchant Corporation Site.

<a href="#">230</a>	1 of 1	SE	0.50 / 2,629.57	43.42 / 11	ST FRANCIS PIE COMPANY 1125 67TH ST. OAKLAND CA 94608	LUST
---------------------	--------	----	--------------------	---------------	---	------

**Global ID:** T0600109444  
**Status:** COMPLETED - CASE CLOSED  
**Status Date:** 4/16/2013  
**Case Type:** LUST CLEANUP SITE  
**Date Source:** LUST Cleanup Sites from GeoTracker Search; LUST Cleanup Sites from GeoTracker Cleanup Sites Data Download

**County:** ALAMEDA  
**Latitude:** 37.849692  
**Longitude:** -122.286632

**LUST Cleanup Sites from GeoTracker Cleanup Sites Data Download - Facilities Detail**

<b>RB Case No:</b>	01-3602	<b>Potential COC:</b>	MTBE / TBA / Other Fuel Oxygenates, Gasoline
<b>Local Case No:</b>	RO0002602	<b>How Discovered:</b>	Tank Closure
<b>Begin Date:</b>	12/2/2003	<b>Stop Method:</b>	Close and Remove Tank
<b>Lead Agency:</b>	SAN FRANCISCO BAY RWQCB (REGION 2)	<b>Stop Description:</b>	
<b>Local Agency:</b>		<b>Case Worker:</b>	MYM
<b>CUF Case:</b>	YES	<b>File Location:</b>	All Files are on GeoTracker or in the Local Agency Database

**Potential Media of Concern:** Other Groundwater (uses other than drinking water)  
**How Discovered Description:**  
**Calwater Watershed Name:** Bay Bridges - Berkeley (203.30)  
**DWR GW Subbasin Name:** Santa Clara Valley - East Bay Plain (2-009.04)  
**Disadvantaged Community:**  
**Site History:**

On December 2, 2003, one 10,000-gallon gasoline UST and one dispenser island was removed from the site. Low petroleum hydrocarbon concentrations were detected in soil samples collected from soil in the UST excavation pit and beneath the dispenser island. MTBE was detected at a maximum of 7.06 ppm in the UST excavation. Soil from the excavation was reused to backfill the excavations. In February through May 2004 soil was excavated and groundwater extracted from the former UST location. Groundwater sampled from the tank pit contained petroleum hydrocarbons and elevated oxygenate concentrations. Subsequently further investigations were performed and an ozone-sparge pilot test work plan was submitted and approved in 2008. No results have been submitted.

<i>Map Key</i>	<i>Number of Records</i>	<i>Direction</i>	<i>Distance (mi/ft)</i>	<i>Elev/Diff (ft)</i>	<i>Site</i>	<i>DB</i>
----------------	--------------------------	------------------	-------------------------	-----------------------	-------------	-----------

**Regulatory Activity**

<b>Action Type:</b>	ENFORCEMENT
<b>Date :</b>	4/16/2013
<b>Action:</b>	Closure/No Further Action Letter
<b>Action Type:</b>	ENFORCEMENT
<b>Date :</b>	1/4/2013
<b>Action:</b>	Notification - Public Notice of Case Closure
<b>Action Type:</b>	RESPONSE
<b>Date :</b>	12/20/2012
<b>Action:</b>	Monitoring Report - Quarterly
<b>Action Type:</b>	ENFORCEMENT
<b>Date :</b>	11/14/2012
<b>Action:</b>	Clean Up Fund - Case Closure Review Summary Report (RSR)
<b>Action Type:</b>	RESPONSE
<b>Date :</b>	9/20/2012
<b>Action:</b>	Pilot Study/ Treatability Report
<b>Action Type:</b>	ENFORCEMENT
<b>Date :</b>	6/18/2012
<b>Action:</b>	Referral to Regional Board - #20120618
<b>Action Type:</b>	RESPONSE
<b>Date :</b>	6/2/2012
<b>Action:</b>	Monitoring Report - Quarterly
<b>Action Type:</b>	ENFORCEMENT
<b>Date :</b>	4/5/2012
<b>Action:</b>	Notice to Comply - #20120405
<b>Action Type:</b>	RESPONSE
<b>Date :</b>	12/20/2011
<b>Action:</b>	Monitoring Report - Semi-Annually
<b>Action Type:</b>	RESPONSE
<b>Date :</b>	12/12/2010
<b>Action:</b>	Pilot Study/ Treatability Report
<b>Action Type:</b>	ENFORCEMENT
<b>Date :</b>	8/12/2010
<b>Action:</b>	Staff Letter - #20100812
<b>Action Type:</b>	ENFORCEMENT
<b>Date :</b>	7/24/2009
<b>Action:</b>	Staff Letter - #20090724
<b>Action Type:</b>	RESPONSE
<b>Date :</b>	12/17/2008
<b>Action:</b>	Pilot Study / Treatability Workplan
<b>Action Type:</b>	ENFORCEMENT
<b>Date :</b>	10/17/2008
<b>Action:</b>	Staff Letter - #20081017
<b>Action Type:</b>	RESPONSE
<b>Date :</b>	5/10/2007
<b>Action:</b>	Final Remedial Action Report / Corrective Action Report
<b>Action Type:</b>	RESPONSE
<b>Date :</b>	2/8/2007
<b>Action:</b>	Soil and Water Investigation Report
<b>Action Type:</b>	RESPONSE

<b>Map Key</b>	<b>Number of Records</b>	<b>Direction</b>	<b>Distance (mi/ft)</b>	<b>Elev/Diff (ft)</b>	<b>Site</b>	<b>DB</b>
<b>Date :</b>		6/30/2006				
<b>Action:</b>		Soil and Water Investigation Workplan				
<b>Action Type:</b>		RESPONSE				
<b>Date :</b>		6/24/2006				
<b>Action:</b>		Soil and Water Investigation Workplan				
<b>Action Type:</b>		ENFORCEMENT				
<b>Date :</b>		5/24/2006				
<b>Action:</b>		Staff Letter				
<b>Action Type:</b>		RESPONSE				
<b>Date :</b>		11/14/2005				
<b>Action:</b>		Preliminary Site Assessment Report				
<b>Action Type:</b>		RESPONSE				
<b>Date :</b>		1/24/2005				
<b>Action:</b>		Soil and Water Investigation Workplan				
<b>Action Type:</b>		RESPONSE				
<b>Date :</b>		6/7/2004				
<b>Action:</b>		Soil and Water Investigation Report				
<b>Action Type:</b>		REMEDIATION				
<b>Date :</b>		2/26/2004				
<b>Action:</b>		Excavation				
<b>Action Type:</b>		ENFORCEMENT				
<b>Date :</b>		2/5/2004				
<b>Action:</b>		Staff Letter				
<b>Action Type:</b>		RESPONSE				
<b>Date :</b>		1/6/2004				
<b>Action:</b>		Correspondence				
<b>Action Type:</b>		Other				
<b>Date :</b>		12/19/2003				
<b>Action:</b>		Leak Reported				
<b>Action Type:</b>		RESPONSE				
<b>Date :</b>		12/19/2003				
<b>Action:</b>		Tank Removal Report / UST Sampling Report				
<b>Action Type:</b>		Other				
<b>Date :</b>		12/2/2003				
<b>Action:</b>		Leak Discovery				
<b>Action Type:</b>		Other				
<b>Date :</b>		12/2/2003				
<b>Action:</b>		Leak Stopped				

**Regulatory Contacts**

<b>Contact Type:</b>	Regional Board Caseworker	<b>Address:</b>	1515 CLAY STREET
<b>Contact Name:</b>	MARTIN MUSONGE	<b>Email:</b>	martin.musonge@waterboards.ca.gov
<b>City:</b>	OAKLAND	<b>Phone No:</b>	
<b>Organization Name:</b>	SAN FRANCISCO BAY RWQCB (REGION 2)		

**Status History**

<b>Status:</b>	Completed - Case Closed
<b>Status Date:</b>	4/16/2013
<b>Status:</b>	Open - Eligible for Closure
<b>Status Date:</b>	1/4/2013
<b>Status:</b>	Open - Site Assessment



Map Key	Number of Records	Direction	Distance (mi/ft)	Elev/Diff (ft)	Site	DB
<b>Status Date:</b>		1/22/2004				
<b>Status:</b>		Open - Case Begin Date				
<b>Status Date:</b>		12/2/2003				

**LUST Sites from GeoTracker Search - Regulatory Profile (as of Feb 24, 2020)**

<b>Site Facility Name:</b>	ST FRANCIS PIE COMPANY	<b>Potential COC:</b>	GASOLINE, MTBE / TBA / OTHER FUEL OXYGENATES
<b>Site Facility Type:</b>	LUST CLEANUP SITE	<b>Facility Type:</b>	
<b>Cleanup Status:</b>	COMPLETED - CASE CLOSED	<b>Composting Method:</b>	
<b>Project Status:</b>		<b>Address:</b>	1125 67TH ST.
<b>WDR Place Type:</b>		<b>City:</b>	OAKLAND
<b>WDR File:</b>		<b>Zip:</b>	94608
<b>WDR Order:</b>		<b>County:</b>	ALAMEDA
<b>CUF Priority Assig:</b>	B	<b>CUF Claim:</b>	18197
<b>CUF Amount Paid:</b>	\$198,782		
<b>File Location:</b>	ALL FILES ARE ON GEOTRACKER OR IN THE LOCAL AGENCY DATABASE		
<b>Designated Beneficial Use:</b>	MUN, AGR, IND, PROC		
<b>Project Oversight Agencies:</b>			
<b>Report Link:</b>	<a href="https://geotracker.waterboards.ca.gov/profile_report?global_id=T0600109444">https://geotracker.waterboards.ca.gov/profile_report?global_id=T0600109444</a>		
<b>Cleanup Status Detail:</b>	COMPLETED - CASE CLOSED AS OF 4/16/2013		
<b>Cleanup History Link:</b>	<a href="https://geotracker.waterboards.ca.gov/profile_report_include?global_id=T0600109444&amp;tabname=regulatoryhistory">https://geotracker.waterboards.ca.gov/profile_report_include?global_id=T0600109444&amp;tabname=regulatoryhistory</a>		
<b>Potential Media of Concern:</b>	OTHER GROUNDWATER (USES OTHER THAN DRINKING WATER)		
<b>User Defined Beneficial Use:</b>			
<b>DWR GW Sub Basin:</b>	Santa Clara Valley - East Bay Plain (2-009.04)		
<b>Calwater Watershed Name:</b>	Bay Bridges - Berkeley (203.30)		
<b>Post Closure Site Management:</b>	NO EXCAVATION OF CONTAMINATED SOILS WITHOUT AGENCY REVIEW AND APPROVAL NOTIFY PRIOR TO CHANGE IN LAND USE NOTIFY PRIOR TO SUBSURFACE WORK		
<b>Future Land Use:</b>	UNKNOWN		
<b>Cleanup Oversight Agencies:</b>	ALAMEDA COUNTY LOP (LEAD) - CASE #: RO0002602 SAN FRANCISCO BAY RWQCB (REGION 2) (LEAD) - CASE #: 01-3602 CASEWORKER: MARTIN MUSONGE		
<b>Gndwater Monitoring Freque:</b>	# OF WELLS MONITORED - QUARTERLY : 5		
<b>Designated Beneficial Use Desc:</b>	REASONS FOR QUARTERLY OR MONTHLY OR OTHER GROUNDWATER MONITORING: Well Being Sampled During Remedial Action for Progress Assessment - Pilot test scheduled or in progress Municipal and Domestic Supply, Agricultural Supply, Industrial Service Supply, Industrial Process Supply		
<b>Site History:</b>			

On December 2, 2003, one 10,000-gallon gasoline UST and one dispenser island was removed from the site. Low petroleum hydrocarbon concentrations were detected in soil samples collected from soil in the UST excavation pit and beneath the dispenser island. MTBE was detected at a maximum of 7.06 ppm in the UST excavation. Soil from the excavation was reused to backfill the excavations. In February through May 2004 soil was excavated and groundwater extracted from the former UST location. Groundwater sampled from the tank pit contained petroleum hydrocarbons and elevated oxygenate concentrations. Subsequently further investigations were performed and an ozone-sparge pilot test work plan was submitted and approved in 2008. No results have been submitted.

**LUST Sites from GeoTracker Search - Cleanup Status History (as of Feb 24, 2020)**

<b>Status:</b>	Completed - Case Closed
<b>Date :</b>	4/16/2013
<b>Status:</b>	Open - Eligible for Closure
<b>Date :</b>	1/4/2013
<b>Status:</b>	Open - Site Assessment
<b>Date :</b>	1/22/2004
<b>Status:</b>	Open - Case Begin Date
<b>Date :</b>	12/2/2003

**LUST Sites from GeoTracker Search - Cleanup Action Report (as of Feb 24, 2020)**

Map Key	Number of Records	Direction	Distance (mi/ft)	Elev/Diff (ft)	Site	DB
---------	-------------------	-----------	------------------	----------------	------	----

**Action Type:** EXCAVATION  
**Phase:** Soil, Water  
**Contaminant Mass Removed:**  
**Description:**

**Begin Date:** 2/26/2004  
**End Date:** 5/19/2004

**LUST Sites from GeoTracker Search - Regulatory Activities (as of Feb 24, 2020)**

**Action Type:** Other Regulatory Actions  
**Action Date:** 4/16/2013  
**Received Issue Date:** 4/16/2013  
**Action:** Closure/No Further Action Letter  
**Doc Link:** [https://geotracker.waterboards.ca.gov/view\\_documents?global\\_id=T0600109444&enforcement\\_id=6155665&temptable=ENFORCEMENT](https://geotracker.waterboards.ca.gov/view_documents?global_id=T0600109444&enforcement_id=6155665&temptable=ENFORCEMENT)

**Title Description Comments:**

Transmittal of Closure Letter

**Action Type:** Notices  
**Action Date:** 1/4/2013  
**Received Issue Date:** 1/4/2013  
**Action:** Notification - Public Notice of Case Closure  
**Doc Link:** [https://geotracker.waterboards.ca.gov/view\\_documents?global\\_id=T0600109444&enforcement\\_id=6151933&temptable=ENFORCEMENT](https://geotracker.waterboards.ca.gov/view_documents?global_id=T0600109444&enforcement_id=6151933&temptable=ENFORCEMENT)

**Title Description Comments:**

Notice of Intent to Issue a No-Further-Action Letter

**Action Type:** Other Regulatory Actions  
**Action Date:** 11/14/2012  
**Received Issue Date:** 11/14/2012  
**Action:** Clean Up Fund - Case Closure Review Summary Report (RSR)  
**Doc Link:** [https://geotracker.waterboards.ca.gov/view\\_documents?global\\_id=T0600109444&enforcement\\_id=6394781&temptable=ENFORCEMENT](https://geotracker.waterboards.ca.gov/view_documents?global_id=T0600109444&enforcement_id=6394781&temptable=ENFORCEMENT)

**Title Description Comments:**

USTCF 5-yr Preliminary Review

**Action Type:** Referral to Other Agency  
**Action Date:** 6/18/2012  
**Received Issue Date:** 6/18/2012  
**Action:** Referral to Regional Board - #20120618  
**Doc Link:** [https://geotracker.waterboards.ca.gov/view\\_documents?global\\_id=T0600109444&enforcement\\_id=6125378&temptable=ENFORCEMENT](https://geotracker.waterboards.ca.gov/view_documents?global_id=T0600109444&enforcement_id=6125378&temptable=ENFORCEMENT)

**Title Description Comments:**

TRANS\_L\_2012-06-18

**Action Type:** Enforcement/Orders  
**Action Date:** 4/5/2012  
**Received Issue Date:** 4/5/2012  
**Action:** Notice to Comply - #20120405  
**Doc Link:** [https://geotracker.waterboards.ca.gov/view\\_documents?global\\_id=T0600109444&enforcement\\_id=6117924&temptable=ENFORCEMENT](https://geotracker.waterboards.ca.gov/view_documents?global_id=T0600109444&enforcement_id=6117924&temptable=ENFORCEMENT)

**Title Description Comments:**

ENF\_L\_2012-04-05

**Action Type:** Response Requested - Reports  
**Action Date:** 12/20/2011  
**Received Issue Date:** 12/23/2011  
**Action:** Monitoring Report - Semi-Annually  
**Doc Link:** [https://geotracker.waterboards.ca.gov/view\\_documents\\_all?global\\_id=T0600109444&doc\\_id=5732416](https://geotracker.waterboards.ca.gov/view_documents_all?global_id=T0600109444&doc_id=5732416)

**Title Description Comments:**

<i>Map Key</i>	<i>Number of Records</i>	<i>Direction</i>	<i>Distance (mi/ft)</i>	<i>Elev/Diff (ft)</i>	<i>Site</i>	<i>DB</i>
					<p><b>Action Type:</b> Other Regulatory Actions  <b>Action Date:</b> 8/12/2010  <b>Received Issue Date:</b> 8/12/2010  <b>Action:</b> Staff Letter - #20100812  <b>Doc Link:</b> <a href="https://geotracker.waterboards.ca.gov/view_documents?global_id=T0600109444&amp;enforcement_id=6060913&amp;temptable=ENFORCEMENT">https://geotracker.waterboards.ca.gov/view_documents?global_id=T0600109444&amp;enforcement_id=6060913&amp;temptable=ENFORCEMENT</a></p> <p><b>Title Description Comments:</b></p> <p>DIR_L_2010-08-12</p>	
					<p><b>Action Type:</b> Other Regulatory Actions  <b>Action Date:</b> 7/24/2009  <b>Received Issue Date:</b> 7/24/2009  <b>Action:</b> Staff Letter - #20090724  <b>Doc Link:</b> <a href="https://geotracker.waterboards.ca.gov/view_documents?global_id=T0600109444&amp;enforcement_id=6023970&amp;temptable=ENFORCEMENT">https://geotracker.waterboards.ca.gov/view_documents?global_id=T0600109444&amp;enforcement_id=6023970&amp;temptable=ENFORCEMENT</a></p> <p><b>Title Description Comments:</b></p> <p>DIR_L_2009-07-24</p>	
					<p><b>Action Type:</b> Other Regulatory Actions  <b>Action Date:</b> 10/17/2008  <b>Received Issue Date:</b> 10/17/2008  <b>Action:</b> Staff Letter - #20081017  <b>Doc Link:</b> <a href="https://geotracker.waterboards.ca.gov/view_documents?global_id=T0600109444&amp;enforcement_id=5990856&amp;temptable=ENFORCEMENT">https://geotracker.waterboards.ca.gov/view_documents?global_id=T0600109444&amp;enforcement_id=5990856&amp;temptable=ENFORCEMENT</a></p> <p><b>Title Description Comments:</b></p> <p>DIR_L</p>	
					<p><b>Action Type:</b> Response Requested - Reports  <b>Action Date:</b> 5/10/2007  <b>Received Issue Date:</b> 5/10/2007  <b>Action:</b> Final Remedial Action Report / Corrective Action Report  <b>Doc Link:</b> <a href="https://geotracker.waterboards.ca.gov/view_documents_all?global_id=T0600109444&amp;doc_id=5739360">https://geotracker.waterboards.ca.gov/view_documents_all?global_id=T0600109444&amp;doc_id=5739360</a></p> <p><b>Title Description Comments:</b></p> <p>SWI_WP_R_2007-05-10</p>	
					<p><b>Action Type:</b> Response Requested - Reports  <b>Action Date:</b> 2/8/2007  <b>Received Issue Date:</b> 2/8/2007  <b>Action:</b> Soil and Water Investigation Report  <b>Doc Link:</b> <a href="https://geotracker.waterboards.ca.gov/view_documents_all?global_id=T0600109444&amp;doc_id=5739357">https://geotracker.waterboards.ca.gov/view_documents_all?global_id=T0600109444&amp;doc_id=5739357</a></p> <p><b>Title Description Comments:</b></p> <p>SWI_R_2007-02-08</p>	
					<p><b>Action Type:</b> Response Requested - Workplans  <b>Action Date:</b> 6/30/2006  <b>Received Issue Date:</b> 6/30/2006  <b>Action:</b> Soil and Water Investigation Workplan  <b>Doc Link:</b> <a href="https://geotracker.waterboards.ca.gov/view_documents_all?global_id=T0600109444&amp;doc_id=5739364">https://geotracker.waterboards.ca.gov/view_documents_all?global_id=T0600109444&amp;doc_id=5739364</a></p> <p><b>Title Description Comments:</b></p> <p>WP_R_2006-06-30</p>	
					<p><b>Action Type:</b> Response Requested - Workplans  <b>Action Date:</b> 6/24/2006  <b>Received Issue Date:</b> 6/24/2006  <b>Action:</b> Soil and Water Investigation Workplan  <b>Doc Link:</b> <a href="https://geotracker.waterboards.ca.gov/view_documents_all?global_id=T0600109444&amp;doc_id=5739363">https://geotracker.waterboards.ca.gov/view_documents_all?global_id=T0600109444&amp;doc_id=5739363</a></p> <p><b>Title Description Comments:</b></p>	

<b>Map Key</b>	<b>Number of Records</b>	<b>Direction</b>	<b>Distance (mi/ft)</b>	<b>Elev/Diff (ft)</b>	<b>Site</b>	<b>DB</b>
----------------	--------------------------	------------------	-------------------------	-----------------------	-------------	-----------

WP\_R\_2006-06-24

**Action Type:** Other Regulatory Actions  
**Action Date:** 5/24/2006  
**Received Issue Date:** 5/24/2006  
**Action:** Staff Letter  
**Doc Link:** [https://geotracker.waterboards.ca.gov/view\\_documents?global\\_id=T0600109444&enforcement\\_id=6125404&temptable=ENFORCEMENT](https://geotracker.waterboards.ca.gov/view_documents?global_id=T0600109444&enforcement_id=6125404&temptable=ENFORCEMENT)  
**Title Description Comments:**

DIR\_L\_2006-05-24

**Action Type:** Response Requested - Reports  
**Action Date:** 11/14/2005  
**Received Issue Date:** 11/14/2005  
**Action:** Preliminary Site Assessment Report  
**Doc Link:** [https://geotracker.waterboards.ca.gov/view\\_documents\\_all?global\\_id=T0600109444&doc\\_id=5739353](https://geotracker.waterboards.ca.gov/view_documents_all?global_id=T0600109444&doc_id=5739353)  
**Title Description Comments:**

PSA\_R\_2005\_11-15

**Action Type:** Response Requested - Workplans  
**Action Date:** 1/24/2005  
**Received Issue Date:** 1/24/2005  
**Action:** Soil and Water Investigation Workplan  
**Doc Link:** [https://geotracker.waterboards.ca.gov/view\\_documents\\_all?global\\_id=T0600109444&doc\\_id=5739362](https://geotracker.waterboards.ca.gov/view_documents_all?global_id=T0600109444&doc_id=5739362)  
**Title Description Comments:**

WP\_R\_2005-01-24

**Action Type:** Response Requested - Reports  
**Action Date:** 6/7/2004  
**Received Issue Date:** 6/7/2004  
**Action:** Soil and Water Investigation Report  
**Doc Link:** [https://geotracker.waterboards.ca.gov/view\\_documents\\_all?global\\_id=T0600109444&doc\\_id=5739351](https://geotracker.waterboards.ca.gov/view_documents_all?global_id=T0600109444&doc_id=5739351)  
**Title Description Comments:**

Soil Over-Excavation Report and WP

**Action Type:** Other Regulatory Actions  
**Action Date:** 2/5/2004  
**Received Issue Date:** 2/5/2004  
**Action:** Staff Letter  
**Doc Link:** [https://geotracker.waterboards.ca.gov/view\\_documents?global\\_id=T0600109444&enforcement\\_id=6125403&temptable=ENFORCEMENT](https://geotracker.waterboards.ca.gov/view_documents?global_id=T0600109444&enforcement_id=6125403&temptable=ENFORCEMENT)  
**Title Description Comments:**

HISTORICAL DIRECTIVE LETTERS

**Action Type:** Response Requested - Other  
**Action Date:** 1/6/2004  
**Received Issue Date:** 1/6/2004  
**Action:** Correspondence  
**Doc Link:** [https://geotracker.waterboards.ca.gov/view\\_documents\\_all?global\\_id=T0600109444&doc\\_id=5739334](https://geotracker.waterboards.ca.gov/view_documents_all?global_id=T0600109444&doc_id=5739334)  
**Title Description Comments:**

HISTORICAL CORRESPONDENCE

**Action Type:** Response Requested - Reports  
**Action Date:** 12/19/2003  
**Received Issue Date:** 12/19/2003  
**Action:** Tank Removal Report / UST Sampling Report  
**Doc Link:** [https://geotracker.waterboards.ca.gov/view\\_documents\\_all?global\\_id=T0600109444&doc\\_id=5739361](https://geotracker.waterboards.ca.gov/view_documents_all?global_id=T0600109444&doc_id=5739361)

<b>Map Key</b>	<b>Number of Records</b>	<b>Direction</b>	<b>Distance (mi/ft)</b>	<b>Elev/Diff (ft)</b>	<b>Site</b>	<b>DB</b>
----------------	--------------------------	------------------	-------------------------	-----------------------	-------------	-----------

**Title Description Comments:**

TNK\_R\_2003-12-19

**Action Type:** Response Requested - Reports  
**Action Date:** 12/20/2012  
**Received Issue Date:**  
**Action:** Monitoring Report - Quarterly  
**Doc Link:**  
**Title Description Comments:**

**Action Type:** Response Requested - Reports  
**Action Date:** 9/20/2012  
**Received Issue Date:**  
**Action:** Pilot Study/ Treatability Report  
**Doc Link:**  
**Title Description Comments:**

**Action Type:** Response Requested - Reports  
**Action Date:** 6/2/2012  
**Received Issue Date:**  
**Action:** Monitoring Report - Quarterly  
**Doc Link:**  
**Title Description Comments:**

**Action Type:** Response Requested - Reports  
**Action Date:** 12/12/2010  
**Received Issue Date:**  
**Action:** Pilot Study/ Treatability Report  
**Doc Link:**  
**Title Description Comments:**

**Action Type:** Response Requested - Workplans  
**Action Date:** 12/17/2008  
**Received Issue Date:**  
**Action:** Pilot Study / Treatability Workplan  
**Doc Link:**  
**Title Description Comments:**

**Action Type:** Cleanup Action  
**Action Date:** 2/26/2004  
**Received Issue Date:**  
**Action:** Excavation  
**Doc Link:**  
**Title Description Comments:**

**Action Type:** Leak Action  
**Action Date:** 12/19/2003  
**Received Issue Date:**  
**Action:** Leak Reported  
**Doc Link:**  
**Title Description Comments:**

**Action Type:** Leak Action  
**Action Date:** 12/2/2003  
**Received Issue Date:**  
**Action:** Leak Discovery  
**Doc Link:**  
**Title Description Comments:**

**Action Type:** Leak Action

Map Key	Number of Records	Direction	Distance (mi/ft)	Elev/Diff (ft)	Site	DB
<b>Action Date:</b>		12/2/2003				
<b>Received Issue Date:</b>						
<b>Action:</b>		Leak Stopped				
<b>Doc Link:</b>						
<b>Title Description Comments:</b>						

**LUST Sites from GeoTracker Search - Site Maps (as of Feb 24, 2020)**

**Title:** GEO\_BORE (B-6)  
**Link:** [https://geotracker.waterboards.ca.gov/esi/uploads/geo\\_bore/4040943741/T0600109444.pdf](https://geotracker.waterboards.ca.gov/esi/uploads/geo_bore/4040943741/T0600109444.pdf)  
**Size :** 33 KB  
**Submitted By:** TEC ACCUTITE (AUTH\_RP)  
**Submitted:** 11/15/2005

**Title:** GEO\_MAP  
**Link:** [https://geotracker.waterboards.ca.gov/esi/uploads/geo\\_map/2177976310/T0600109444.pdf](https://geotracker.waterboards.ca.gov/esi/uploads/geo_map/2177976310/T0600109444.pdf)  
**Size :** 61 KB  
**Submitted By:** TEC ACCUTITE (AUTH\_RP)  
**Submitted:** 11/15/2005

**Title:** GEO\_BORE (B-7)  
**Link:** [https://geotracker.waterboards.ca.gov/esi/uploads/geo\\_bore/2659177482/T0600109444.pdf](https://geotracker.waterboards.ca.gov/esi/uploads/geo_bore/2659177482/T0600109444.pdf)  
**Size :** 20 KB  
**Submitted By:** TEC ACCUTITE (AUTH\_RP)  
**Submitted:** 11/15/2005

**Title:** GEO\_BORE (B-4)  
**Link:** [https://geotracker.waterboards.ca.gov/esi/uploads/geo\\_bore/8134017765/T0600109444.pdf](https://geotracker.waterboards.ca.gov/esi/uploads/geo_bore/8134017765/T0600109444.pdf)  
**Size :** 34 KB  
**Submitted By:** TEC ACCUTITE (AUTH\_RP)  
**Submitted:** 11/15/2005

**Title:** GEO\_BORE (B-2)  
**Link:** [https://geotracker.waterboards.ca.gov/esi/uploads/geo\\_bore/8446990787/T0600109444.pdf](https://geotracker.waterboards.ca.gov/esi/uploads/geo_bore/8446990787/T0600109444.pdf)  
**Size :** 35 KB  
**Submitted By:** TEC ACCUTITE (AUTH\_RP)  
**Submitted:** 11/15/2005

**Title:** GEO\_BORE (B-1)  
**Link:** [https://geotracker.waterboards.ca.gov/esi/uploads/geo\\_bore/2986236393/T0600109444.pdf](https://geotracker.waterboards.ca.gov/esi/uploads/geo_bore/2986236393/T0600109444.pdf)  
**Size :** 36 KB  
**Submitted By:** TEC ACCUTITE (AUTH\_RP)  
**Submitted:** 11/15/2005

**Title:** GEO\_BORE (B-5)  
**Link:** [https://geotracker.waterboards.ca.gov/esi/uploads/geo\\_bore/9313282608/T0600109444.pdf](https://geotracker.waterboards.ca.gov/esi/uploads/geo_bore/9313282608/T0600109444.pdf)  
**Size :** 29 KB  
**Submitted By:** TEC ACCUTITE (AUTH\_RP)  
**Submitted:** 11/15/2005

**Title:** GEO\_BORE (B-3)  
**Link:** [https://geotracker.waterboards.ca.gov/esi/uploads/geo\\_bore/8123639762/T0600109444.pdf](https://geotracker.waterboards.ca.gov/esi/uploads/geo_bore/8123639762/T0600109444.pdf)  
**Size :** 33 KB  
**Submitted By:** TEC ACCUTITE (AUTH\_RP)  
**Submitted:** 11/15/2005

**LUST Sites from GeoTracker Search - Documents (as of Feb 24, 2020)**

**Document Type:** Site Documents  
**Document Date:** 4/16/2013  
**Type:** CLOSURE/NO FURTHER ACTION LETTER  
**Title:** TRANSMITTAL OF CLOSURE LETTER  
**Title Link:** [https://geotracker.waterboards.ca.gov/view\\_documents?global\\_id=T0600109444&enforcement\\_id=6155665](https://geotracker.waterboards.ca.gov/view_documents?global_id=T0600109444&enforcement_id=6155665)

**Size :**  
**Submitted By:** MARTIN Y. MUSONGE (REGULATOR)  
**Submitted:**  
**Size :** 8,808 KB  
**Submitted By:** JAMES E. GRIBI (AUTH\_RP)

**Document Type:** Site Documents  
**Document Date:** 3/21/2013\*

<b>Map Key</b>	<b>Number of Records</b>	<b>Direction</b>	<b>Distance (mi/ft)</b>	<b>Elev/Diff (ft)</b>	<b>Site</b>	<b>DB</b>
<b>Type:</b>		REQUEST FOR CLOSURE			<b>Submitted:</b>	
<b>Title:</b>		MONITORING WELL ABANDONMENT				
<b>Title Link:</b>		<a href="https://geotracker.waterboards.ca.gov/esi/uploads/geo_report/5040836393/T0600109444.PDF">https://geotracker.waterboards.ca.gov/esi/uploads/geo_report/5040836393/T0600109444.PDF</a>				
<b>Document Type:</b>	Site Documents				<b>Size :</b>	
<b>Document Date:</b>	1/4/2013				<b>Submitted By:</b>	MARTIN Y. MUSONGE (REGULATOR)
<b>Type:</b>	NOTIFICATION - PUBLIC NOTICE OF CASE CLOSURE				<b>Submitted:</b>	
<b>Title:</b>		NOTICE OF INTENT TO ISSUE A NO-FURTHER-ACTION LETTER				
<b>Title Link:</b>		<a href="https://geotracker.waterboards.ca.gov/view_documents?global_id=T0600109444&amp;enforcement_id=6151933">https://geotracker.waterboards.ca.gov/view_documents?global_id=T0600109444&amp;enforcement_id=6151933</a>				
<b>Document Type:</b>	Site Documents				<b>Size :</b>	
<b>Document Date:</b>	11/14/2012				<b>Submitted By:</b>	WALTER BAHM (REGULATOR)
<b>Type:</b>	CLEAN UP FUND - CASE CLOSURE REVIEW SUMMARY REPORT (RSR)				<b>Submitted:</b>	
<b>Title:</b>		USTCF 5-YR PRELIMINARY REVIEW				
<b>Title Link:</b>		<a href="https://geotracker.waterboards.ca.gov/view_documents?global_id=T0600109444&amp;enforcement_id=6394781">https://geotracker.waterboards.ca.gov/view_documents?global_id=T0600109444&amp;enforcement_id=6394781</a>				
<b>Document Type:</b>	Site Documents				<b>Size :</b>	
<b>Document Date:</b>	6/18/2012				<b>Submitted By:</b>	BARBARA JAKUB (REGULATOR)
<b>Type:</b>	REFERRAL TO REGIONAL BOARD				<b>Submitted:</b>	
<b>Title:</b>		TRANS_L_2012-06-18				
<b>Title Link:</b>		<a href="https://geotracker.waterboards.ca.gov/view_documents?global_id=T0600109444&amp;enforcement_id=6125378">https://geotracker.waterboards.ca.gov/view_documents?global_id=T0600109444&amp;enforcement_id=6125378</a>				
<b>Document Type:</b>	Site Documents				<b>Size :</b>	
<b>Document Date:</b>	4/5/2012				<b>Submitted By:</b>	BARBARA JAKUB (REGULATOR)
<b>Type:</b>	NOTICE TO COMPLY				<b>Submitted:</b>	
<b>Title:</b>		ENF_L_2012-04-05				
<b>Title Link:</b>		<a href="https://geotracker.waterboards.ca.gov/view_documents?global_id=T0600109444&amp;enforcement_id=6117924">https://geotracker.waterboards.ca.gov/view_documents?global_id=T0600109444&amp;enforcement_id=6117924</a>				
<b>Document Type:</b>	Monitoring Reports				<b>Size :</b>	4,108 KB
<b>Document Date:</b>	12/23/2011				<b>Submitted By:</b>	JAMES E. GRIBI (AUTH_RP)
<b>Type:</b>	MONITORING REPORT - SEMI-ANNUALLY				<b>Submitted:</b>	
<b>Title:</b>		SECOND SEMI-ANNUAL 2011 GROUNDWATER MONITORING REPORT				
<b>Title Link:</b>		<a href="https://geotracker.waterboards.ca.gov/esi/uploads/geo_report/7091992974/T0600109444.PDF">https://geotracker.waterboards.ca.gov/esi/uploads/geo_report/7091992974/T0600109444.PDF</a>				
<b>Document Type:</b>	Monitoring Reports				<b>Size :</b>	4,608 KB
<b>Document Date:</b>	8/12/2011				<b>Submitted By:</b>	JAMES E. GRIBI (AUTH_RP)
<b>Type:</b>	MONITORING REPORT - SEMI-ANNUALLY				<b>Submitted:</b>	
<b>Title:</b>		FIRST SEMI-ANNUAL 2011 GROUNDWATER MONITORING REPORT				
<b>Title Link:</b>		<a href="https://geotracker.waterboards.ca.gov/esi/uploads/geo_report/3786177873/T0600109444.PDF">https://geotracker.waterboards.ca.gov/esi/uploads/geo_report/3786177873/T0600109444.PDF</a>				
<b>Document Type:</b>	Monitoring Reports				<b>Size :</b>	7,303 KB
<b>Document Date:</b>	11/11/2010				<b>Submitted By:</b>	JAMES E. GRIBI (AUTH_RP)
<b>Type:</b>	MONITORING REPORT - SEMI-ANNUALLY				<b>Submitted:</b>	
<b>Title:</b>		SECOND SEMI-ANNUAL 2010 GROUNDWATER MONITORING REPORT				
<b>Title Link:</b>		<a href="https://geotracker.waterboards.ca.gov/esi/uploads/geo_report/9928324401/T0600109444.PDF">https://geotracker.waterboards.ca.gov/esi/uploads/geo_report/9928324401/T0600109444.PDF</a>				
<b>Document Type:</b>	Site Documents				<b>Size :</b>	
<b>Document Date:</b>	8/12/2010				<b>Submitted By:</b>	BARBARA JAKUB (REGULATOR)
<b>Type:</b>	STAFF LETTER				<b>Submitted:</b>	
<b>Title:</b>		DIR_L_2010-08-12				
<b>Title Link:</b>		<a href="https://geotracker.waterboards.ca.gov/view_documents?global_id=T0600109444&amp;enforcement_id=6060913">https://geotracker.waterboards.ca.gov/view_documents?global_id=T0600109444&amp;enforcement_id=6060913</a>				
<b>Document Type:</b>	Site Documents				<b>Size :</b>	2,184 KB
<b>Document Date:</b>	7/19/2010				<b>Submitted By:</b>	JAMES E. GRIBI (AUTH_RP)
<b>Type:</b>	ELECTRONIC REPORTING SUBMITTAL DUE				<b>Submitted:</b>	
<b>Title:</b>		SA NO.1 2010 GROUNDWATER MONITORING REPORT				
<b>Title Link:</b>		<a href="https://geotracker.waterboards.ca.gov/esi/uploads/geo_report/5356614470/T0600109444.PDF">https://geotracker.waterboards.ca.gov/esi/uploads/geo_report/5356614470/T0600109444.PDF</a>				
<b>Document Type:</b>	Site Documents				<b>Size :</b>	563 KB
<b>Document Date:</b>	5/10/2010				<b>Submitted By:</b>	JAMES E. GRIBI (AUTH_RP)
<b>Type:</b>	REMEDIAL PROGRESS REPORT				<b>Submitted:</b>	
<b>Title:</b>		ST.FRANCIS-PT RESPONSE LTR 05-10-2010				
<b>Title Link:</b>		<a href="https://geotracker.waterboards.ca.gov/esi/uploads/geo_report/8916825294/T0600109444.PDF">https://geotracker.waterboards.ca.gov/esi/uploads/geo_report/8916825294/T0600109444.PDF</a>				
<b>Document Type:</b>	Monitoring Reports				<b>Size :</b>	1,922 KB
<b>Document Date:</b>	2/9/2010				<b>Submitted By:</b>	JAMES E. GRIBI (AUTH_RP)

<b>Map Key</b>	<b>Number of Records</b>	<b>Direction</b>	<b>Distance (mi/ft)</b>	<b>Elev/Diff (ft)</b>	<b>Site</b>	<b>DB</b>
<b>Type:</b>	MONITORING REPORT - QUARTERLY		<b>Submitted:</b>			
<b>Title:</b>	2009 4TH QTR GRONDWATER MONITORING RPT					
<b>Title Link:</b>	https://geotracker.waterboards.ca.gov/esi/uploads/geo_report/5453294157/T0600109444.PDF					
<b>Document Type:</b>	Monitoring Reports			<b>Size :</b>	1,822 KB	
<b>Document Date:</b>	12/29/2009			<b>Submitted By:</b>	JAMES E. GRIBI (AUTH_RP)	
<b>Type:</b>	MONITORING REPORT - QUARTERLY		<b>Submitted:</b>			
<b>Title:</b>	2009 3RD QTR GWM REPORT					
<b>Title Link:</b>	https://geotracker.waterboards.ca.gov/esi/uploads/geo_report/4019441008/T0600109444.PDF					
<b>Document Type:</b>	Monitoring Reports			<b>Size :</b>	1,804 KB	
<b>Document Date:</b>	8/19/2009			<b>Submitted By:</b>	JAMES E. GRIBI (AUTH_RP)	
<b>Type:</b>	MONITORING REPORT - QUARTERLY		<b>Submitted:</b>			
<b>Title:</b>	ST FRANCIS PIE SHOP 1ST QTR 2009 RPT FINAL					
<b>Title Link:</b>	https://geotracker.waterboards.ca.gov/esi/uploads/geo_report/5738848030/T0600109444.PDF					
<b>Document Type:</b>	Site Documents			<b>Size :</b>		
<b>Document Date:</b>	7/24/2009			<b>Submitted By:</b>	BARBARA JAKUB (REGULATOR)	
<b>Type:</b>	STAFF LETTER		<b>Submitted:</b>			
<b>Title:</b>	DIR_L_2009-07-24					
<b>Title Link:</b>	https://geotracker.waterboards.ca.gov/view_documents?global_id=T0600109444&enforcement_id=6023970					
<b>Document Type:</b>	Monitoring Reports			<b>Size :</b>	2,033 KB	
<b>Document Date:</b>	3/26/2009			<b>Submitted By:</b>	JAMES E. GRIBI (AUTH_RP)	
<b>Type:</b>	MONITORING REPORT - QUARTERLY		<b>Submitted:</b>			
<b>Title:</b>	SFPS 4Q 08 GWRPT FINAL					
<b>Title Link:</b>	https://geotracker.waterboards.ca.gov/esi/uploads/geo_report/8463906407/T0600109444.PDF					
<b>Document Type:</b>	Monitoring Reports			<b>Size :</b>	1,992 KB	
<b>Document Date:</b>	1/8/2009			<b>Submitted By:</b>	JAMES E. GRIBI (AUTH_RP)	
<b>Type:</b>	MONITORING REPORT - QUARTERLY		<b>Submitted:</b>			
<b>Title:</b>	SFPS 3Q 08 RPT FINAL					
<b>Title Link:</b>	https://geotracker.waterboards.ca.gov/esi/uploads/geo_report/4701463997/T0600109444.PDF					
<b>Document Type:</b>	Site Documents			<b>Size :</b>		
<b>Document Date:</b>	10/17/2008			<b>Submitted By:</b>	MYLE DANH (REGULATOR)	
<b>Type:</b>	STAFF LETTER		<b>Submitted:</b>			
<b>Title:</b>	DIR_L					
<b>Title Link:</b>	https://geotracker.waterboards.ca.gov/view_documents?global_id=T0600109444&enforcement_id=5990856					
<b>Document Type:</b>	Monitoring Reports			<b>Size :</b>	1,906 KB	
<b>Document Date:</b>	9/2/2008			<b>Submitted By:</b>	JAMES E. GRIBI (AUTH_RP)	
<b>Type:</b>	MONITORING REPORT - QUARTERLY		<b>Submitted:</b>			
<b>Title:</b>	RO2602 2ND QTR 2008 RPT FINAL					
<b>Title Link:</b>	https://geotracker.waterboards.ca.gov/esi/uploads/geo_report/3857651233/T0600109444.PDF					
<b>Document Type:</b>	Site Documents			<b>Size :</b>	1,348 KB	
<b>Document Date:</b>	8/7/2008			<b>Submitted By:</b>	JAMES E. GRIBI (AUTH_RP)	
<b>Type:</b>	CORRECTIVE ACTION PLAN / REMEDIAL ACTION PLAN		<b>Submitted:</b>			
<b>Title:</b>	RO2602 REVISED PT WORKPLAN FINAL					
<b>Title Link:</b>	https://geotracker.waterboards.ca.gov/esi/uploads/geo_report/6717255115/T0600109444.PDF					
<b>Document Type:</b>	Monitoring Reports			<b>Size :</b>	1,922 KB	
<b>Document Date:</b>	4/21/2008			<b>Submitted By:</b>	JAMES E. GRIBI (AUTH_RP)	
<b>Type:</b>	MONITORING REPORT - QUARTERLY		<b>Submitted:</b>			
<b>Title:</b>	RO2602 1Q 2008 FINAL					
<b>Title Link:</b>	https://geotracker.waterboards.ca.gov/esi/uploads/geo_report/3747195184/T0600109444.PDF					
<b>Document Type:</b>	Monitoring Reports			<b>Size :</b>	1,902 KB	
<b>Document Date:</b>	1/7/2008			<b>Submitted By:</b>	JAMES E. GRIBI (AUTH_RP)	
<b>Type:</b>	MONITORING REPORT - QUARTERLY		<b>Submitted:</b>			
<b>Title:</b>	RO2602 4TH QTR 2007 RPT FINAL					
<b>Title Link:</b>	https://geotracker.waterboards.ca.gov/esi/uploads/geo_report/4055622935/T0600109444.PDF					
<b>Document Type:</b>	Site Documents			<b>Size :</b>		
<b>Document Date:</b>	5/10/2007			<b>Submitted By:</b>	ROSS WICKHAM (REGULATOR)	
<b>Type:</b>	FINAL REMEDIAL ACTION REPORT / CORRECTIVE ACTION REPORT		<b>Submitted:</b>			



<b>Map Key</b>	<b>Number of Records</b>	<b>Direction</b>	<b>Distance (mi/ft)</b>	<b>Elev/Diff (ft)</b>	<b>Site</b>	<b>DB</b>
<b>Title:</b>		SWI_WP_R_2007-05-10				
<b>Title Link:</b>	<a href="https://geotracker.waterboards.ca.gov/view_documents?global_id=T0600109444&amp;document_id=5739360">https://geotracker.waterboards.ca.gov/view_documents?global_id=T0600109444&amp;document_id=5739360</a>					
<b>Document Type:</b>	Site Documents				<b>Size :</b>	
<b>Document Date:</b>	2/8/2007				<b>Submitted By:</b>	ROSS WICKHAM (REGULATOR)
<b>Type:</b>	SOIL AND WATER INVESTIGATION REPORT				<b>Submitted:</b>	
<b>Title:</b>	SWI_R_2007-02-08					
<b>Title Link:</b>	<a href="https://geotracker.waterboards.ca.gov/view_documents?global_id=T0600109444&amp;document_id=5739357">https://geotracker.waterboards.ca.gov/view_documents?global_id=T0600109444&amp;document_id=5739357</a>					
<b>Document Type:</b>	Site Documents				<b>Size :</b>	944 KB
<b>Document Date:</b>	7/5/2006				<b>Submitted By:</b>	TEC ACCUTITE (AUTH_RP)
<b>Type:</b>	WORKPLANS - INVESTIGATION WP				<b>Submitted:</b>	
<b>Title:</b>	ADDITIONAL SITE CHARACTERIZATION WORKPLAN					
<b>Title Link:</b>	<a href="https://geotracker.waterboards.ca.gov/esi/uploads/geo_report/7626881241/T0600109444.PDF">https://geotracker.waterboards.ca.gov/esi/uploads/geo_report/7626881241/T0600109444.PDF</a>					
<b>Document Type:</b>	Site Documents				<b>Size :</b>	
<b>Document Date:</b>	6/30/2006				<b>Submitted By:</b>	ROSS WICKHAM (REGULATOR)
<b>Type:</b>	SOIL AND WATER INVESTIGATION WORKPLAN				<b>Submitted:</b>	
<b>Title:</b>	WP_R_2006-06-30					
<b>Title Link:</b>	<a href="https://geotracker.waterboards.ca.gov/view_documents?global_id=T0600109444&amp;document_id=5739364">https://geotracker.waterboards.ca.gov/view_documents?global_id=T0600109444&amp;document_id=5739364</a>					
<b>Document Type:</b>	Site Documents				<b>Size :</b>	
<b>Document Date:</b>	6/24/2006				<b>Submitted By:</b>	ROSS WICKHAM (REGULATOR)
<b>Type:</b>	SOIL AND WATER INVESTIGATION WORKPLAN				<b>Submitted:</b>	
<b>Title:</b>	WP_R_2006-06-24					
<b>Title Link:</b>	<a href="https://geotracker.waterboards.ca.gov/view_documents?global_id=T0600109444&amp;document_id=5739363">https://geotracker.waterboards.ca.gov/view_documents?global_id=T0600109444&amp;document_id=5739363</a>					
<b>Document Type:</b>	Site Documents				<b>Size :</b>	
<b>Document Date:</b>	5/24/2006				<b>Submitted By:</b>	ROSS WICKHAM (REGULATOR)
<b>Type:</b>	STAFF LETTER				<b>Submitted:</b>	
<b>Title:</b>	DIR_L_2006-05-24					
<b>Title Link:</b>	<a href="https://geotracker.waterboards.ca.gov/view_documents?global_id=T0600109444&amp;enforcement_id=6125404">https://geotracker.waterboards.ca.gov/view_documents?global_id=T0600109444&amp;enforcement_id=6125404</a>					
<b>Document Type:</b>	Site Documents				<b>Size :</b>	
<b>Document Date:</b>	11/14/2005				<b>Submitted By:</b>	ROSS WICKHAM (REGULATOR)
<b>Type:</b>	PRELIMINARY SITE ASSESSMENT REPORT				<b>Submitted:</b>	
<b>Title:</b>	PSA_R_2005_11-15					
<b>Title Link:</b>	<a href="https://geotracker.waterboards.ca.gov/view_documents?global_id=T0600109444&amp;document_id=5739353">https://geotracker.waterboards.ca.gov/view_documents?global_id=T0600109444&amp;document_id=5739353</a>					
<b>Document Type:</b>	Site Documents				<b>Size :</b>	
<b>Document Date:</b>	1/24/2005				<b>Submitted By:</b>	ROSS WICKHAM (REGULATOR)
<b>Type:</b>	SOIL AND WATER INVESTIGATION WORKPLAN				<b>Submitted:</b>	
<b>Title:</b>	WP_R_2005-01-24					
<b>Title Link:</b>	<a href="https://geotracker.waterboards.ca.gov/view_documents?global_id=T0600109444&amp;document_id=5739362">https://geotracker.waterboards.ca.gov/view_documents?global_id=T0600109444&amp;document_id=5739362</a>					
<b>Document Type:</b>	Site Documents				<b>Size :</b>	
<b>Document Date:</b>	6/7/2004				<b>Submitted By:</b>	ROSS WICKHAM (REGULATOR)
<b>Type:</b>	SOIL AND WATER INVESTIGATION REPORT				<b>Submitted:</b>	
<b>Title:</b>	SOIL OVER-EXCAVATION REPORT AND WP					
<b>Title Link:</b>	<a href="https://geotracker.waterboards.ca.gov/view_documents?global_id=T0600109444&amp;document_id=5739351">https://geotracker.waterboards.ca.gov/view_documents?global_id=T0600109444&amp;document_id=5739351</a>					
<b>Document Type:</b>	Site Documents				<b>Size :</b>	
<b>Document Date:</b>	2/5/2004				<b>Submitted By:</b>	ROSS WICKHAM (REGULATOR)
<b>Type:</b>	STAFF LETTER				<b>Submitted:</b>	
<b>Title:</b>	HISTORICAL DIRECTIVE LETTERS					
<b>Title Link:</b>	<a href="https://geotracker.waterboards.ca.gov/view_documents?global_id=T0600109444&amp;enforcement_id=6125403">https://geotracker.waterboards.ca.gov/view_documents?global_id=T0600109444&amp;enforcement_id=6125403</a>					
<b>Document Type:</b>	Site Documents				<b>Size :</b>	
<b>Document Date:</b>	1/6/2004				<b>Submitted By:</b>	ROSS WICKHAM (REGULATOR)
<b>Type:</b>	CORRESPONDENCE				<b>Submitted:</b>	
<b>Title:</b>	HISTORICAL CORRESPONDENCE					
<b>Title Link:</b>	<a href="https://geotracker.waterboards.ca.gov/view_documents?global_id=T0600109444&amp;document_id=5739334">https://geotracker.waterboards.ca.gov/view_documents?global_id=T0600109444&amp;document_id=5739334</a>					
<b>Document Type:</b>	Site Documents				<b>Size :</b>	

Map Key	Number of Records	Direction	Distance (mi/ft)	Elev/Diff (ft)	Site	DB
---------	-------------------	-----------	------------------	----------------	------	----

**Document Date:** 12/19/2003  
**Type:** TANK REMOVAL REPORT / UST SAMPLING REPORT  
**Title:** TNK\_R\_2003-12-19  
**Title Link:** [https://geotracker.waterboards.ca.gov/view\\_documents?global\\_id=T0600109444&document\\_id=5739361](https://geotracker.waterboards.ca.gov/view_documents?global_id=T0600109444&document_id=5739361)

**LUST Sites from GeoTracker Search - Related Cases (as of Feb 24, 2020)**

**Identifier:** T06019709731  
**Project Name:** EXXON / HUMBLE OIL  
**Status:** OPEN - REMEDIATION  
**Description:**  
**Project Link:** [https://geotracker.waterboards.ca.gov/profile\\_report?global\\_id=T06019709731](https://geotracker.waterboards.ca.gov/profile_report?global_id=T06019709731)

<a href="#">231</a>	1 of 2	SE	0.58 / 3,084.69	43.61 / 11	MYERS DRUM - OAKLAND 6549 SAN PABLO AVENUE OAKLAND CA 94608	RESPONSE
---------------------	--------	----	-----------------	------------	---	----------

**Estor/EPA ID:** 01340111  
**Site Code:** 200143  
**Nat Priority List:** NO  
**Acres:** 2.8 ACRES  
**Special Program:**  
**Funding:** RESPONSIBLE PARTY  
**Assembly District:** 15  
**Senate District:** 09  
**School District:**  
**APN:** 016-1506-001-02, 016-1506-001-02, 016-1506-010-01, 016-1506-011, 049-1506-004, 16-1528-119  
**Cleanup Status:** CERTIFIED O&M - LAND USE RESTRICTIONS ONLY AS OF 2/17/2017  
**Cleanup Oversight Agencies:** DTSC - SITE CLEANUP PROGRAM - LEAD AGENCY  
**Site Type:** STATE RESPONSE OR NPL  
**Office:** CLEANUP BERKELEY  
**Past Use that Caused Contam:** RECYCLING - DRUM  
**Potential Media Affected:** OTHER GROUNDWATER AFFECTED (USES OTHER THAN DRINKING WATER)  
**Potential Contaminant of Concern:**

DIELDRIN, METALS, POLYCHLORINATED BIPHENYLS (PCBS), VOLATILE ORGANICS (8260B VOCS)

**Site History:**

A drum recycling facility operated at the site from 1939 to 1991. Drum recycling activities resulted in contamination of soil and groundwater with volatile organic compounds (VOCs), semi-volatile organic compounds (SVOCs), pesticides, polychlorinated biphenyls (PCBs), lead, and arsenic. A Remedial Action Plan (RAP) was prepared to clean up the site under the regulatory oversight of DTSC which was implemented by 2003. The elements of the RAP included 1) building demolition, decontamination and disposal, 2) excavation and off-site disposal of contaminated soils 3) backfilling the area with clean soils 4) groundwater treatment by pumping and in situ treatment of groundwater with hydrogen releasing compounds and excavation of a contaminant source area below the water table 5) groundwater monitoring and 6) placement of a Land Use Covenant on a small portion of the former Site to prohibit groundwater usage. In 2017, DTSC approved discontinuation of groundwater monitoring and terminated operations and maintenance requirements. Documentation is provided to DTSC on an annual basis which ensures that groundwater is not being used at the site in accordance with the Land Use Covenant. TP 8-21-18

**Status:** CERTIFIED O&M - LAND USE RESTRICTIONS ONLY - LAND USE RESTRICTIONS  
**Program Type:** STATE RESPONSE  
**CalEnviroScreen Score:** 66-70%  
**Summary Link:** [http://www.envirostor.dtsc.ca.gov/public/profile\\_report?global\\_id=01340111](http://www.envirostor.dtsc.ca.gov/public/profile_report?global_id=01340111)

**Land Use Restrictions**

**Site Management Requirements:** ACTIVITIES PROHIBITED WHICH DISTURB THE REMEDY AND MONITORING SYSTEMS WITHOUT APPROVAL  
 LAND USE COVENANT  
 MAINTAIN MONITORING OF GROUNDWATER  
 NO GROUNDWATER EXTRACTION AT ANY DEPTH WITHOUT APPROVAL  
 NOTIFY AFTER CHANGE OF PROPERTY OWNER  
**Title:** Deed Restriction / Land Use Covenant  
**Title Link:** [http://www.envirostor.dtsc.ca.gov/public/view\\_document?docurl=/public/deliverable\\_documents/4588376700/Myer%20Drum%5FOakland%20Land%20Use%20Covenant%](http://www.envirostor.dtsc.ca.gov/public/view_document?docurl=/public/deliverable_documents/4588376700/Myer%20Drum%5FOakland%20Land%20Use%20Covenant%)

<b>Map Key</b>	<b>Number of Records</b>	<b>Direction</b>	<b>Distance (mi/ft)</b>	<b>Elev/Diff (ft)</b>	<b>Site</b>	<b>DB</b>
----------------	--------------------------	------------------	-------------------------	-----------------------	-------------	-----------

**Date Recorded:** 2Epdf  
9/21/2004

**Future Activities**

**Area Name:**  
**Area Link:**  
**Sub Area:**  
**Sub Area Link:**  
**Document Type:** 5 Year Review Reports  
**Due Date:** 2021

**Completed Activities**

**Title:** 2018 Correspondence  
**Title Link:** [http://www.envirostor.dtsc.ca.gov/public/final\\_documents2?global\\_id=01340111&enforcement\\_id=60423542](http://www.envirostor.dtsc.ca.gov/public/final_documents2?global_id=01340111&enforcement_id=60423542)  
**Area Name:**  
**Area Link:**  
**Sub Area:**  
**Sub Area Link:**  
**Document Type:** Correspondence  
**Date Completed:** 4/24/2019  
**Comments:**

**Title:** 2019 LUC Certification  
**Title Link:** [http://www.envirostor.dtsc.ca.gov/public/final\\_documents2?global\\_id=01340111&doc\\_id=60422987](http://www.envirostor.dtsc.ca.gov/public/final_documents2?global_id=01340111&doc_id=60422987)  
**Area Name:**  
**Area Link:**  
**Sub Area:**  
**Sub Area Link:**  
**Document Type:** Land Use Restriction Monitoring Report  
**Date Completed:** 6/25/2020  
**Comments:** The site remains in compliance with the Land Use Covenant that groundwater should not be used in the restricted area of the site.

**Title:** Semi-Annual Groundwater Monitoring Report  
**Title Link:** [http://www.envirostor.dtsc.ca.gov/public/final\\_documents2?global\\_id=01340111&doc\\_id=6015932](http://www.envirostor.dtsc.ca.gov/public/final_documents2?global_id=01340111&doc_id=6015932)  
**Area Name:**  
**Area Link:**  
**Sub Area:**  
**Sub Area Link:**  
**Document Type:** Monitoring Report  
**Date Completed:** 4/2/2008  
**Comments:** Report approved April 2, 2008; electronic copy of report to follow.

**Title:** Semi-Annual Groundwater Monitoring Report  
**Title Link:** [http://www.envirostor.dtsc.ca.gov/public/final\\_documents2?global\\_id=01340111&doc\\_id=6019096](http://www.envirostor.dtsc.ca.gov/public/final_documents2?global_id=01340111&doc_id=6019096)  
**Area Name:**  
**Area Link:**  
**Sub Area:**  
**Sub Area Link:**  
**Document Type:** Monitoring Report  
**Date Completed:** 9/29/2008  
**Comments:** The Report presents the results of sampling of two groundwater monitoring wells performed in June 2008. Vinyl chloride and cis-1,2-dichloroethylene still exceed the groundwater cleanup goals in one monitoring well and the detected concentrations were 29 and 180 micrograms per liter, respectively.

**Title:** 2010-2011 Annual Cost Estimate  
**Title Link:** [http://www.envirostor.dtsc.ca.gov/public/final\\_documents2?global\\_id=01340111&enforcement\\_id=60251245](http://www.envirostor.dtsc.ca.gov/public/final_documents2?global_id=01340111&enforcement_id=60251245)  
**Area Name:**  
**Area Link:**  
**Sub Area:**  
**Sub Area Link:**  
**Document Type:** Annual Oversight Cost Estimate  
**Date Completed:** 7/30/2010  
**Comments:** The estimated costs for the fiscal year for DTSC oversight are \$7,848.

<b>Map Key</b>	<b>Number of Records</b>	<b>Direction</b>	<b>Distance (mi/ft)</b>	<b>Elev/Diff (ft)</b>	<b>Site</b>	<b>DB</b>
<b>Title:</b>					2013 Biannual Groundwater Monitoring Report	
<b>Title Link:</b>					<a href="http://www.envirostor.dtsc.ca.gov/public/final_documents2?global_id=01340111&amp;doc_id=60318563">http://www.envirostor.dtsc.ca.gov/public/final_documents2?global_id=01340111&amp;doc_id=60318563</a>	
<b>Area Name:</b>						
<b>Area Link:</b>						
<b>Sub Area:</b>						
<b>Sub Area Link:</b>						
<b>Document Type:</b>					Monitoring Report	
<b>Date Completed:</b>					5/1/2013	
<b>Comments:</b>					The groundwater monitoring is conducted on a biennial schedule (one sampling event every 2 years). There is only 1 monitoring well that is sampled and tested; a low concentration of vinyl chloride was detected. The vinyl chloride is a biodegradation breakdown product of the former chlorinated solvent plume in groundwater at the Site.	
<b>Title:</b>					Letter Terminating Operation & Maintenance Agreement	
<b>Title Link:</b>					<a href="http://www.envirostor.dtsc.ca.gov/public/final_documents2?global_id=01340111&amp;enforcement_id=60423788">http://www.envirostor.dtsc.ca.gov/public/final_documents2?global_id=01340111&amp;enforcement_id=60423788</a>	
<b>Area Name:</b>						
<b>Area Link:</b>						
<b>Sub Area:</b>						
<b>Sub Area Link:</b>						
<b>Document Type:</b>					Correspondence	
<b>Date Completed:</b>					2/17/2017	
<b>Comments:</b>					O&M Agreement terminated, Financial Assurance released.	
<b>Title:</b>					2017 Correspondence	
<b>Title Link:</b>					<a href="http://www.envirostor.dtsc.ca.gov/public/final_documents2?global_id=01340111&amp;enforcement_id=60423541">http://www.envirostor.dtsc.ca.gov/public/final_documents2?global_id=01340111&amp;enforcement_id=60423541</a>	
<b>Area Name:</b>						
<b>Area Link:</b>						
<b>Sub Area:</b>						
<b>Sub Area Link:</b>						
<b>Document Type:</b>					Correspondence	
<b>Date Completed:</b>					1/18/2018	
<b>Comments:</b>					Correspondence for the 2017 calendar period.	
<b>Title:</b>					Groundwater Sampling	
<b>Title Link:</b>						
<b>Area Name:</b>						
<b>Area Link:</b>						
<b>Sub Area:</b>						
<b>Sub Area Link:</b>						
<b>Document Type:</b>					Fieldwork	
<b>Date Completed:</b>					1/30/2013	
<b>Comments:</b>					A groundwater sample was collected.	
<b>Title:</b>					Groundwater Sampling	
<b>Title Link:</b>						
<b>Area Name:</b>						
<b>Area Link:</b>						
<b>Sub Area:</b>						
<b>Sub Area Link:</b>						
<b>Document Type:</b>					Fieldwork	
<b>Date Completed:</b>					3/21/2012	
<b>Comments:</b>					Groundwater samples were collected.	
<b>Title:</b>					2014-2015 Annual Cost Estimate	
<b>Title Link:</b>					<a href="http://www.envirostor.dtsc.ca.gov/public/final_documents2?global_id=01340111&amp;enforcement_id=60305838">http://www.envirostor.dtsc.ca.gov/public/final_documents2?global_id=01340111&amp;enforcement_id=60305838</a>	
<b>Area Name:</b>						
<b>Area Link:</b>						
<b>Sub Area:</b>						
<b>Sub Area Link:</b>						
<b>Document Type:</b>					Annual Oversight Cost Estimate	
<b>Date Completed:</b>					10/21/2014	
<b>Comments:</b>					Estimate of DTSC costs for regulatory oversight for the fiscal year (July 1, 2014 to June 30, 2015).	
<b>Title:</b>					2015-2016 Annual Cost Estimate	
<b>Title Link:</b>					<a href="http://www.envirostor.dtsc.ca.gov/public/final_documents2?global_id=01340111&amp;enforcement_id=60305839">http://www.envirostor.dtsc.ca.gov/public/final_documents2?global_id=01340111&amp;enforcement_id=60305839</a>	
<b>Area Name:</b>						
<b>Area Link:</b>						
<b>Sub Area:</b>						
<b>Sub Area Link:</b>						
<b>Document Type:</b>					Annual Oversight Cost Estimate	

<b>Map Key</b>	<b>Number of Records</b>	<b>Direction</b>	<b>Distance (mi/ft)</b>	<b>Elev/Diff (ft)</b>	<b>Site</b>	<b>DB</b>
<b>Date Completed:</b>		9/28/2015				
<b>Comments:</b>		Estimate of DTSC costs for regulatory oversight for the fiscal year (July 1, 2015 to June 30, 2016).				
<b>Title:</b>		Remedial Investigation / Feasibility Study				
<b>Title Link:</b>		<a href="http://www.envirostor.dtsc.ca.gov/public/final_documents2?global_id=01340111&amp;doc_id=5015151">http://www.envirostor.dtsc.ca.gov/public/final_documents2?global_id=01340111&amp;doc_id=5015151</a>				
<b>Area Name:</b>						
<b>Area Link:</b>						
<b>Sub Area:</b>						
<b>Sub Area Link:</b>						
<b>Document Type:</b>		Remedial Investigation / Feasibility Study				
<b>Date Completed:</b>		4/12/1995				
<b>Comments:</b>		Completed RIFS. Feasibility Study approved proposing soil and groundwater removal to industrial use standards.				
<b>Title:</b>		Semi-Annual Groundwater Monitoring Report				
<b>Title Link:</b>		<a href="http://www.envirostor.dtsc.ca.gov/public/final_documents2?global_id=01340111&amp;doc_id=6020333">http://www.envirostor.dtsc.ca.gov/public/final_documents2?global_id=01340111&amp;doc_id=6020333</a>				
<b>Area Name:</b>						
<b>Area Link:</b>						
<b>Sub Area:</b>						
<b>Sub Area Link:</b>						
<b>Document Type:</b>		Monitoring Report				
<b>Date Completed:</b>		3/3/2009				
<b>Comments:</b>						
<b>Title:</b>		Semi-Annual Groundwater Monitoring Report				
<b>Title Link:</b>		<a href="http://www.envirostor.dtsc.ca.gov/public/final_documents2?global_id=01340111&amp;doc_id=6027615">http://www.envirostor.dtsc.ca.gov/public/final_documents2?global_id=01340111&amp;doc_id=6027615</a>				
<b>Area Name:</b>						
<b>Area Link:</b>						
<b>Sub Area:</b>						
<b>Sub Area Link:</b>						
<b>Document Type:</b>		Monitoring Report				
<b>Date Completed:</b>		10/1/2009				
<b>Comments:</b>		The report recommended continuation of the semi-annual monitoring program.				
<b>Title:</b>		Remedial Action Completion or Implementation				
<b>Title Link:</b>		<a href="http://www.envirostor.dtsc.ca.gov/public/final_documents2?global_id=01340111&amp;doc_id=5015147">http://www.envirostor.dtsc.ca.gov/public/final_documents2?global_id=01340111&amp;doc_id=5015147</a>				
<b>Area Name:</b>						
<b>Area Link:</b>						
<b>Sub Area:</b>						
<b>Sub Area Link:</b>						
<b>Document Type:</b>		Remedial Action Completion Report				
<b>Date Completed:</b>		3/21/1999				
<b>Comments:</b>		Completed Remedial Action. The RA included excavation of contaminated soil for residential development. Approximately 22,500 tons of contaminated soils were excavated and disposed off-site. Approximately 20,000 gallons of groundwater were encountered during excavation and disposed off-site.				
<b>Title:</b>		Certification				
<b>Title Link:</b>		<a href="http://www.envirostor.dtsc.ca.gov/public/final_documents2?global_id=01340111&amp;enforcement_id=5015146">http://www.envirostor.dtsc.ca.gov/public/final_documents2?global_id=01340111&amp;enforcement_id=5015146</a>				
<b>Area Name:</b>						
<b>Area Link:</b>						
<b>Sub Area:</b>						
<b>Sub Area Link:</b>						
<b>Document Type:</b>		Certification				
<b>Date Completed:</b>		12/21/2004				
<b>Comments:</b>		Certified Site. A residential/commercial development is being constructed on the property.				
<b>Title:</b>		Groundwater Sampling				
<b>Title Link:</b>						
<b>Area Name:</b>						
<b>Area Link:</b>						
<b>Sub Area:</b>						
<b>Sub Area Link:</b>						
<b>Document Type:</b>		Fieldwork				
<b>Date Completed:</b>		7/31/2012				
<b>Comments:</b>		Groundwater samples were collected.				
<b>Title:</b>		Preliminary Assessment Report				
<b>Title Link:</b>		<a href="http://www.envirostor.dtsc.ca.gov/public/final_documents2?global_id=01340111&amp;doc_id=5015347">http://www.envirostor.dtsc.ca.gov/public/final_documents2?global_id=01340111&amp;doc_id=5015347</a>				
<b>Area Name:</b>						
<b>Area Link:</b>						

<i>Map Key</i>	<i>Number of Records</i>	<i>Direction</i>	<i>Distance (mi/ft)</i>	<i>Elev/Diff (ft)</i>	<i>Site</i>	<i>DB</i>
<b>Sub Area:</b>						
<b>Sub Area Link:</b>						
<b>Document Type:</b>					Preliminary Assessment Report	
<b>Date Completed:</b>					6/15/1989	
<b>Comments:</b>					Completed PA. Periodic releases of hazardous substances were determined to have occurred at the site from drum recycling activities.	
<b>Title:</b>					Correspondence Annual 2014	
<b>Title Link:</b>					<a href="http://www.envirostor.dtsc.ca.gov/public/final_documents2?global_id=01340111&amp;enforcement_id=60316748">http://www.envirostor.dtsc.ca.gov/public/final_documents2?global_id=01340111&amp;enforcement_id=60316748</a>	
<b>Area Name:</b>						
<b>Area Link:</b>						
<b>Sub Area:</b>						
<b>Sub Area Link:</b>						
<b>Document Type:</b>					Correspondence	
<b>Date Completed:</b>					2/17/2015	
<b>Comments:</b>					Correspondence for the 2014 calendar period.	
<b>Title:</b>					Monitoring Well Installation	
<b>Title Link:</b>						
<b>Area Name:</b>						
<b>Area Link:</b>						
<b>Sub Area:</b>						
<b>Sub Area Link:</b>						
<b>Document Type:</b>					Fieldwork	
<b>Date Completed:</b>					7/26/2006	
<b>Comments:</b>					Monitoring well installed in deed restricted area.	
<b>Title:</b>					Semi-Annual Groundwater Monitoring and Well Completion Report	
<b>Title Link:</b>					<a href="http://www.envirostor.dtsc.ca.gov/public/final_documents2?global_id=01340111&amp;doc_id=5017999">http://www.envirostor.dtsc.ca.gov/public/final_documents2?global_id=01340111&amp;doc_id=5017999</a>	
<b>Area Name:</b>						
<b>Area Link:</b>						
<b>Sub Area:</b>						
<b>Sub Area Link:</b>						
<b>Document Type:</b>					Operations and Maintenance Report	
<b>Date Completed:</b>					9/27/2006	
<b>Comments:</b>					Semi-annual groundwater monitoring completed for deed restricted area of property.	
<b>Title:</b>					Remedial Action Completion or Implementation	
<b>Title Link:</b>					<a href="http://www.envirostor.dtsc.ca.gov/public/final_documents2?global_id=01340111&amp;doc_id=5015142">http://www.envirostor.dtsc.ca.gov/public/final_documents2?global_id=01340111&amp;doc_id=5015142</a>	
<b>Area Name:</b>						
<b>Area Link:</b>						
<b>Sub Area:</b>						
<b>Sub Area Link:</b>						
<b>Document Type:</b>					Remedial Action Completion Report	
<b>Date Completed:</b>					12/31/2003	
<b>Comments:</b>					Information presented in the Explanation of Significant Differences along with TRC's August 2003 Groundwater Pump and Treat Report provided documentation of groundwater cleanup activities.	
<b>Title:</b>					Public Notice for Approval of 5-Year Review Report	
<b>Title Link:</b>					<a href="http://www.envirostor.dtsc.ca.gov/public/final_documents2?global_id=01340111&amp;doc_id=60280390">http://www.envirostor.dtsc.ca.gov/public/final_documents2?global_id=01340111&amp;doc_id=60280390</a>	
<b>Area Name:</b>						
<b>Area Link:</b>						
<b>Sub Area:</b>						
<b>Sub Area Link:</b>						
<b>Document Type:</b>					Public Notice	
<b>Date Completed:</b>					2/5/2013	
<b>Comments:</b>						
<b>Title:</b>					Semi-Annual Groundwater Monitoring Report	
<b>Title Link:</b>					<a href="http://www.envirostor.dtsc.ca.gov/public/final_documents2?global_id=01340111&amp;doc_id=6009979">http://www.envirostor.dtsc.ca.gov/public/final_documents2?global_id=01340111&amp;doc_id=6009979</a>	
<b>Area Name:</b>						
<b>Area Link:</b>						
<b>Sub Area:</b>						
<b>Sub Area Link:</b>						
<b>Document Type:</b>					Operations and Maintenance Report	
<b>Date Completed:</b>					3/12/2007	
<b>Comments:</b>					Groundwater monitoring report indicated increases in vinyl chloride, 1,1-DCE, cis-1,2-DCE, and benzene concentrations. Monitoring to continue.	

<b>Map Key</b>	<b>Number of Records</b>	<b>Direction</b>	<b>Distance (mi/ft)</b>	<b>Elev/Diff (ft)</b>	<b>Site</b>	<b>DB</b>
<b>Title:</b>					Semi-Annual Groundwater Monitoring Report	
<b>Title Link:</b>					<a href="http://www.envirostor.dtsc.ca.gov/public/final_documents2?global_id=01340111&amp;doc_id=6014956">http://www.envirostor.dtsc.ca.gov/public/final_documents2?global_id=01340111&amp;doc_id=6014956</a>	
<b>Area Name:</b>						
<b>Area Link:</b>						
<b>Sub Area:</b>						
<b>Sub Area Link:</b>						
<b>Document Type:</b>					Monitoring Report	
<b>Date Completed:</b>					10/4/2007	
<b>Comments:</b>					Approval letter signed 10/2/2007.	
<b>Title:</b>					2014 Biennial Groundwater Monitoring Report	
<b>Title Link:</b>					<a href="http://www.envirostor.dtsc.ca.gov/public/final_documents2?global_id=01340111&amp;doc_id=60377574">http://www.envirostor.dtsc.ca.gov/public/final_documents2?global_id=01340111&amp;doc_id=60377574</a>	
<b>Area Name:</b>						
<b>Area Link:</b>						
<b>Sub Area:</b>						
<b>Sub Area Link:</b>						
<b>Document Type:</b>					Monitoring Report	
<b>Date Completed:</b>					9/28/2015	
<b>Comments:</b>					A groundwater sample from the single site well continues to exceed the drinking water standard for vinyl chloride. For that reason, the request for site closure which was included in the groundwater monitoring report could not be approved.	
<b>Title:</b>					2011 Second Semi-Annual Groundwater Monitoring Report	
<b>Title Link:</b>					<a href="http://www.envirostor.dtsc.ca.gov/public/final_documents2?global_id=01340111&amp;doc_id=6027619">http://www.envirostor.dtsc.ca.gov/public/final_documents2?global_id=01340111&amp;doc_id=6027619</a>	
<b>Area Name:</b>						
<b>Area Link:</b>						
<b>Sub Area:</b>						
<b>Sub Area Link:</b>						
<b>Document Type:</b>					Monitoring Report	
<b>Date Completed:</b>					9/22/2011	
<b>Comments:</b>					The report included responses to DTSC's comment letter dated June 23, 2011. In response the those comments the report included information related to boring logs, monitoring well construction details, and groundwater elevation data and gradient evaluations; the responses that were provided were adequate. The results of the groundwater monitoring program were consistent with previous results which showed low levels of chlorinated volatile organic compounds (VOCs) in shallow groundwater; the groundwater data also showed that natural biodegradation of those chlorinated VOCs is occurring since breakdown compounds are present.	
<b>Title:</b>					Remedial Investigation / Feasibility Study	
<b>Title Link:</b>					<a href="http://www.envirostor.dtsc.ca.gov/public/final_documents2?global_id=01340111&amp;doc_id=5015149">http://www.envirostor.dtsc.ca.gov/public/final_documents2?global_id=01340111&amp;doc_id=5015149</a>	
<b>Area Name:</b>						
<b>Area Link:</b>						
<b>Sub Area:</b>						
<b>Sub Area Link:</b>						
<b>Document Type:</b>					Remedial Investigation / Feasibility Study	
<b>Date Completed:</b>					2/23/1996	
<b>Comments:</b>					Amended RIFS. Feasibility Study amended to propose soil and groundwater removal to residential use standards.	
<b>Title:</b>					Remedial or Removal Design	
<b>Title Link:</b>					<a href="http://www.envirostor.dtsc.ca.gov/public/final_documents2?global_id=01340111&amp;doc_id=5015141">http://www.envirostor.dtsc.ca.gov/public/final_documents2?global_id=01340111&amp;doc_id=5015141</a>	
<b>Area Name:</b>						
<b>Area Link:</b>						
<b>Sub Area:</b>						
<b>Sub Area Link:</b>						
<b>Document Type:</b>					Design/Implementation Workplan	
<b>Date Completed:</b>					8/5/2002	
<b>Comments:</b>					DTSC approved Groundwater Remediation Workplan. Primary activities included in scope of Workplan are soil excavation from two areas of groundwater contamination and pumping of groundwater from open excavation areas.	
<b>Title:</b>					2016-17 Annual Cost Estimate	
<b>Title Link:</b>					<a href="http://www.envirostor.dtsc.ca.gov/public/final_documents2?global_id=01340111&amp;enforcement_id=60417923">http://www.envirostor.dtsc.ca.gov/public/final_documents2?global_id=01340111&amp;enforcement_id=60417923</a>	
<b>Area Name:</b>						
<b>Area Link:</b>						
<b>Sub Area:</b>						
<b>Sub Area Link:</b>						
<b>Document Type:</b>					Annual Oversight Cost Estimate	
<b>Date Completed:</b>					9/26/2016	
<b>Comments:</b>					Estimate of DTSC costs for regulatory oversight for the fiscal year (July 1, 2016 to June 30, 2017).	

<b>Map Key</b>	<b>Number of Records</b>	<b>Direction</b>	<b>Distance (mi/ft)</b>	<b>Elev/Diff (ft)</b>	<b>Site</b>	<b>DB</b>
<b>Title:</b>					Order	
<b>Title Link:</b>					<a href="http://www.envirostor.dtsc.ca.gov/public/final_documents2?global_id=01340111&amp;enforcement_id=5015154">http://www.envirostor.dtsc.ca.gov/public/final_documents2?global_id=01340111&amp;enforcement_id=5015154</a>	
<b>Area Name:</b>						
<b>Area Link:</b>						
<b>Sub Area:</b>						
<b>Sub Area Link:</b>						
<b>Document Type:</b>					Unilateral Order (I/SE, RAO, CAO, EPA AO)	
<b>Date Completed:</b>					6/28/1991	
<b>Comments:</b>					Order issued to IMACC Corporation, the parent company of Myers Container Corporation, and Dorothy Warburton, the Site owner.	
<b>Title:</b>					Request for Discontinuation of Groundwater Monitoring	
<b>Title Link:</b>					<a href="http://www.envirostor.dtsc.ca.gov/public/final_documents2?global_id=01340111&amp;doc_id=60401353">http://www.envirostor.dtsc.ca.gov/public/final_documents2?global_id=01340111&amp;doc_id=60401353</a>	
<b>Area Name:</b>						
<b>Area Link:</b>						
<b>Sub Area:</b>						
<b>Sub Area Link:</b>						
<b>Document Type:</b>					Technical Report	
<b>Date Completed:</b>					1/25/2017	
<b>Comments:</b>						
<b>Title:</b>					Fact Sheet and Public Notice: Proposed Change to Remedial Action Plan	
<b>Title Link:</b>					<a href="http://www.envirostor.dtsc.ca.gov/public/final_documents2?global_id=01340111&amp;doc_id=6011453">http://www.envirostor.dtsc.ca.gov/public/final_documents2?global_id=01340111&amp;doc_id=6011453</a>	
<b>Area Name:</b>						
<b>Area Link:</b>						
<b>Sub Area:</b>						
<b>Sub Area Link:</b>						
<b>Document Type:</b>					Fact Sheets	
<b>Date Completed:</b>					11/20/2003	
<b>Comments:</b>					Fact Sheet and Public Notice announced changes proposed to Remedial Action Plan.	
<b>Title:</b>					Well Abandonment Report	
<b>Title Link:</b>					<a href="http://www.envirostor.dtsc.ca.gov/public/final_documents2?global_id=01340111&amp;doc_id=60323158">http://www.envirostor.dtsc.ca.gov/public/final_documents2?global_id=01340111&amp;doc_id=60323158</a>	
<b>Area Name:</b>						
<b>Area Link:</b>						
<b>Sub Area:</b>						
<b>Sub Area Link:</b>						
<b>Document Type:</b>					Well Decommissioning Report	
<b>Date Completed:</b>					7/23/2013	
<b>Comments:</b>					One groundwater monitoring well (MW-10) was properly abandoned by overdrilling and grouting. Only one well at the site remains which is still monitored.	
<b>Title:</b>					Human Health and Environmental Risk Assessment	
<b>Title Link:</b>					<a href="http://www.envirostor.dtsc.ca.gov/public/final_documents2?global_id=01340111&amp;doc_id=6011763">http://www.envirostor.dtsc.ca.gov/public/final_documents2?global_id=01340111&amp;doc_id=6011763</a>	
<b>Area Name:</b>						
<b>Area Link:</b>						
<b>Sub Area:</b>						
<b>Sub Area Link:</b>						
<b>Document Type:</b>					Risk Assessment Report	
<b>Date Completed:</b>					5/1/1994	
<b>Comments:</b>					Site COCs, migration pathways, and exposure scenarios evaluated. Total cancer risks ranged from 1E-08 to 3E-03. Non-cancer hazard indices ranged from 9E-04 to 1E+01. Adverse impacts to ecological receptors in the Bay determined to be unlikely.	
<b>Title:</b>					2017 LUC Certification	
<b>Title Link:</b>					<a href="http://www.envirostor.dtsc.ca.gov/public/final_documents2?global_id=01340111&amp;doc_id=60422985">http://www.envirostor.dtsc.ca.gov/public/final_documents2?global_id=01340111&amp;doc_id=60422985</a>	
<b>Area Name:</b>						
<b>Area Link:</b>						
<b>Sub Area:</b>						
<b>Sub Area Link:</b>						
<b>Document Type:</b>					Land Use Restriction Monitoring Report	
<b>Date Completed:</b>					9/4/2018	
<b>Comments:</b>					The site is in compliance with the Land Use Covenant which restricts groundwater usage.	
<b>Title:</b>					2008 Deed Restriction Inspection	
<b>Title Link:</b>					<a href="http://www.envirostor.dtsc.ca.gov/public/final_documents2?global_id=01340111&amp;enforcement_id=6011086">http://www.envirostor.dtsc.ca.gov/public/final_documents2?global_id=01340111&amp;enforcement_id=6011086</a>	
<b>Area Name:</b>						
<b>Area Link:</b>						
<b>Sub Area:</b>						



<i>Map Key</i>	<i>Number of Records</i>	<i>Direction</i>	<i>Distance (mi/ft)</i>	<i>Elev/Diff (ft)</i>	<i>Site</i>	<i>DB</i>
<b>Sub Area Link:</b>						
<b>Document Type:</b>					Land Use Restriction - Site Inspection/Visit	
<b>Date Completed:</b>					7/9/2008	
<b>Comments:</b>					The landscaped driveway entrance that overlies the area of groundwater contamination was observed to be in good condition during the annual site inspection by DTSC staff.	
<b>Title:</b>					2010 1st Semi-Annual Groundwater Monit. Rpt.	
<b>Title Link:</b>					<a href="http://www.envirostor.dtsc.ca.gov/public/final_documents2?global_id=01340111&amp;doc_id=6027616">http://www.envirostor.dtsc.ca.gov/public/final_documents2?global_id=01340111&amp;doc_id=6027616</a>	
<b>Area Name:</b>						
<b>Area Link:</b>						
<b>Sub Area:</b>						
<b>Sub Area Link:</b>						
<b>Document Type:</b>					Monitoring Report	
<b>Date Completed:</b>					2/23/2011	
<b>Comments:</b>						
<b>Title:</b>					5-Year Review Report	
<b>Title Link:</b>					<a href="http://www.envirostor.dtsc.ca.gov/public/final_documents2?global_id=01340111&amp;doc_id=60385806">http://www.envirostor.dtsc.ca.gov/public/final_documents2?global_id=01340111&amp;doc_id=60385806</a>	
<b>Area Name:</b>						
<b>Area Link:</b>						
<b>Sub Area:</b>						
<b>Sub Area Link:</b>						
<b>Document Type:</b>					5 Year Review Reports	
<b>Date Completed:</b>					1/25/2017	
<b>Comments:</b>						
<b>Title:</b>					Annual Oversight Cost Estimate	
<b>Title Link:</b>						
<b>Area Name:</b>						
<b>Area Link:</b>						
<b>Sub Area:</b>						
<b>Sub Area Link:</b>						
<b>Document Type:</b>					Annual Oversight Cost Estimate	
<b>Date Completed:</b>					10/5/2011	
<b>Comments:</b>					Estimate of DTSC costs to provide regulatory oversight from 7/1/2011 to 6/30/2012.	
<b>Title:</b>					2016 Correspondence	
<b>Title Link:</b>					<a href="http://www.envirostor.dtsc.ca.gov/public/final_documents2?global_id=01340111&amp;enforcement_id=60423540">http://www.envirostor.dtsc.ca.gov/public/final_documents2?global_id=01340111&amp;enforcement_id=60423540</a>	
<b>Area Name:</b>						
<b>Area Link:</b>						
<b>Sub Area:</b>						
<b>Sub Area Link:</b>						
<b>Document Type:</b>					Correspondence	
<b>Date Completed:</b>					2/10/2017	
<b>Comments:</b>						
<b>Title:</b>					Remedial Action Plan	
<b>Title Link:</b>					<a href="http://www.envirostor.dtsc.ca.gov/public/final_documents2?global_id=01340111&amp;doc_id=5015150">http://www.envirostor.dtsc.ca.gov/public/final_documents2?global_id=01340111&amp;doc_id=5015150</a>	
<b>Area Name:</b>						
<b>Area Link:</b>						
<b>Sub Area:</b>						
<b>Sub Area Link:</b>						
<b>Document Type:</b>					Remedial Action Plan	
<b>Date Completed:</b>					5/28/1996	
<b>Comments:</b>					Approved RAP. The plan required excavation of contaminated soil to residential cleanup levels and groundwater extraction and treatment.	
<b>Title:</b>					Workplan for Abandonment of Monitoring Well	
<b>Title Link:</b>					<a href="http://www.envirostor.dtsc.ca.gov/public/final_documents2?global_id=01340111&amp;doc_id=60318094">http://www.envirostor.dtsc.ca.gov/public/final_documents2?global_id=01340111&amp;doc_id=60318094</a>	
<b>Area Name:</b>						
<b>Area Link:</b>						
<b>Sub Area:</b>						
<b>Sub Area Link:</b>						
<b>Document Type:</b>					Well Decommissioning Report	
<b>Date Completed:</b>					3/27/2013	
<b>Comments:</b>					The workplan describes procedures for abandonment of one monitoring well (MW-10). The procedure includes drilling out the upper 5-feet, removal of the pipe, and grouting according to the local water agency requirements. Since the well is located in a City of Oakland street, an encroachment permit will be obtained.	

<b>Map Key</b>	<b>Number of Records</b>	<b>Direction</b>	<b>Distance (mi/ft)</b>	<b>Elev/Diff (ft)</b>	<b>Site</b>	<b>DB</b>
<b>Title:</b>					Groundwater Sampling	
<b>Title Link:</b>						
<b>Area Name:</b>						
<b>Area Link:</b>						
<b>Sub Area:</b>						
<b>Sub Area Link:</b>						
<b>Document Type:</b>				Fieldwork		
<b>Date Completed:</b>				1/27/2011		
<b>Comments:</b>				Groundwater samples were collected.		
<b>Title:</b>					Correspondence_4th_Quarter_2012	
<b>Title Link:</b>					<a href="http://www.envirostor.dtsc.ca.gov/public/final_documents2?global_id=01340111&amp;enforcement_id=60316625">http://www.envirostor.dtsc.ca.gov/public/final_documents2?global_id=01340111&amp;enforcement_id=60316625</a>	
<b>Area Name:</b>						
<b>Area Link:</b>						
<b>Sub Area:</b>						
<b>Sub Area Link:</b>						
<b>Document Type:</b>				Correspondence		
<b>Date Completed:</b>				2/12/2013		
<b>Comments:</b>						
<b>Title:</b>					2011 Annual Inspection and Report	
<b>Title Link:</b>					<a href="http://www.envirostor.dtsc.ca.gov/public/final_documents2?global_id=01340111&amp;enforcement_id=6017091">http://www.envirostor.dtsc.ca.gov/public/final_documents2?global_id=01340111&amp;enforcement_id=6017091</a>	
<b>Area Name:</b>						
<b>Area Link:</b>						
<b>Sub Area:</b>						
<b>Sub Area Link:</b>						
<b>Document Type:</b>					Land Use Restriction - Site Inspection/Visit	
<b>Date Completed:</b>				8/23/2011		
<b>Comments:</b>						
<b>Title:</b>					2011 1st Semi-Annual GW Monit. Rpt.	
<b>Title Link:</b>					<a href="http://www.envirostor.dtsc.ca.gov/public/final_documents2?global_id=01340111&amp;doc_id=6027618">http://www.envirostor.dtsc.ca.gov/public/final_documents2?global_id=01340111&amp;doc_id=6027618</a>	
<b>Area Name:</b>						
<b>Area Link:</b>						
<b>Sub Area:</b>						
<b>Sub Area Link:</b>						
<b>Document Type:</b>					Monitoring Report	
<b>Date Completed:</b>				6/23/2011		
<b>Comments:</b>				The monitoring results are consistent with historical results. DTSC's Geological Services Unit requested that copies of the monitoring wells borehole logs should be submitted and a compilation of all groundwater gradient evaluations should be completed. DTSC requested that information to be submitted in the next monitoring report.		
<b>Title:</b>					Site Visit/Land Use Restrictions Monitoring Report	
<b>Title Link:</b>					<a href="http://www.envirostor.dtsc.ca.gov/public/final_documents2?global_id=01340111&amp;enforcement_id=6008772">http://www.envirostor.dtsc.ca.gov/public/final_documents2?global_id=01340111&amp;enforcement_id=6008772</a>	
<b>Area Name:</b>						
<b>Area Link:</b>						
<b>Sub Area:</b>						
<b>Sub Area Link:</b>						
<b>Document Type:</b>					Land Use Restriction - Site Inspection/Visit	
<b>Date Completed:</b>				6/30/2006		
<b>Comments:</b>						
<b>Title:</b>					2019 Correspondence	
<b>Title Link:</b>					<a href="http://www.envirostor.dtsc.ca.gov/public/final_documents2?global_id=01340111&amp;enforcement_id=60423543">http://www.envirostor.dtsc.ca.gov/public/final_documents2?global_id=01340111&amp;enforcement_id=60423543</a>	
<b>Area Name:</b>						
<b>Area Link:</b>						
<b>Sub Area:</b>						
<b>Sub Area Link:</b>						
<b>Document Type:</b>					Correspondence	
<b>Date Completed:</b>				1/27/2020		
<b>Comments:</b>						
<b>Title:</b>					Remedial Investigation	
<b>Title Link:</b>					<a href="http://www.envirostor.dtsc.ca.gov/public/final_documents2?global_id=01340111&amp;doc_id=6011755">http://www.envirostor.dtsc.ca.gov/public/final_documents2?global_id=01340111&amp;doc_id=6011755</a>	
<b>Area Name:</b>						
<b>Area Link:</b>						
<b>Sub Area:</b>						
<b>Sub Area Link:</b>						
<b>Document Type:</b>					Remedial Investigation Report	

<b>Map Key</b>	<b>Number of Records</b>	<b>Direction</b>	<b>Distance (mi/ft)</b>	<b>Elev/Diff (ft)</b>	<b>Site</b>	<b>DB</b>
<b>Date Completed:</b>		9/3/1992				
<b>Comments:</b>		RI approved. VOCs and SVOCs found in soil to depths ranging from 3 to 5 feet. VOCs detected in groundwater. No contaminants detected by air monitoring.				
<b>Title:</b>		Operation and Maintenance Agreement				
<b>Title Link:</b>		<a href="http://www.envirostor.dtsc.ca.gov/public/final_documents2?global_id=01340111&amp;enforcement_id=5016799">http://www.envirostor.dtsc.ca.gov/public/final_documents2?global_id=01340111&amp;enforcement_id=5016799</a>				
<b>Area Name:</b>						
<b>Area Link:</b>						
<b>Sub Area:</b>						
<b>Sub Area Link:</b>						
<b>Document Type:</b>		Operation & Maintenance Order/Agreement				
<b>Date Completed:</b>		12/20/2004				
<b>Comments:</b>		DTSC entered into an Operations and Maintenance Agreement with Myers Container Corporation. The Agreement provides for ongoing, semi-annual sampling of two monitoring wells.				
<b>Title:</b>		2010 2nd Semi-Annual GW Monit. Report				
<b>Title Link:</b>		<a href="http://www.envirostor.dtsc.ca.gov/public/final_documents2?global_id=01340111&amp;doc_id=6027617">http://www.envirostor.dtsc.ca.gov/public/final_documents2?global_id=01340111&amp;doc_id=6027617</a>				
<b>Area Name:</b>						
<b>Area Link:</b>						
<b>Sub Area:</b>						
<b>Sub Area Link:</b>						
<b>Document Type:</b>		Monitoring Report				
<b>Date Completed:</b>		2/23/2011				
<b>Comments:</b>						
<b>Title:</b>		Remedial or Removal Design				
<b>Title Link:</b>		<a href="http://www.envirostor.dtsc.ca.gov/public/final_documents2?global_id=01340111&amp;doc_id=5015144">http://www.envirostor.dtsc.ca.gov/public/final_documents2?global_id=01340111&amp;doc_id=5015144</a>				
<b>Area Name:</b>						
<b>Area Link:</b>						
<b>Sub Area:</b>						
<b>Sub Area Link:</b>						
<b>Document Type:</b>		Design/Implementation Workplan				
<b>Date Completed:</b>		6/26/1998				
<b>Comments:</b>		DTSC approved Phase I Remedial Design and Implementation Plan. The Plan scope included excavation and off-site disposal of soil with contaminants exceeding residential cleanup levels. Groundwater cleanup was addressed in a subsequent ESD.				
<b>Title:</b>		2012-2013 Annual Cost Estimate				
<b>Title Link:</b>		<a href="http://www.envirostor.dtsc.ca.gov/public/final_documents2?global_id=01340111&amp;enforcement_id=60305836">http://www.envirostor.dtsc.ca.gov/public/final_documents2?global_id=01340111&amp;enforcement_id=60305836</a>				
<b>Area Name:</b>						
<b>Area Link:</b>						
<b>Sub Area:</b>						
<b>Sub Area Link:</b>						
<b>Document Type:</b>		Annual Oversight Cost Estimate				
<b>Date Completed:</b>		10/23/2012				
<b>Comments:</b>		The cost estimate covers anticipated regulatory oversight expenses from 7/1/12 to 6/30/13.				
<b>Title:</b>		Remedial or Removal Design				
<b>Title Link:</b>		<a href="http://www.envirostor.dtsc.ca.gov/public/final_documents2?global_id=01340111&amp;doc_id=5015145">http://www.envirostor.dtsc.ca.gov/public/final_documents2?global_id=01340111&amp;doc_id=5015145</a>				
<b>Area Name:</b>						
<b>Area Link:</b>						
<b>Sub Area:</b>						
<b>Sub Area Link:</b>						
<b>Document Type:</b>		Design/Implementation Workplan				
<b>Date Completed:</b>		10/25/1996				
<b>Comments:</b>		Approved Phase IA Design for building demolition.				
<b>Title:</b>		Workplan for Monitoring Well Installation				
<b>Title Link:</b>		<a href="http://www.envirostor.dtsc.ca.gov/public/final_documents2?global_id=01340111&amp;doc_id=6011472">http://www.envirostor.dtsc.ca.gov/public/final_documents2?global_id=01340111&amp;doc_id=6011472</a>				
<b>Area Name:</b>						
<b>Area Link:</b>						
<b>Sub Area:</b>						
<b>Sub Area Link:</b>						
<b>Document Type:</b>		Well Installation Workplan				
<b>Date Completed:</b>		6/20/2006				
<b>Comments:</b>		DTSC approved workplan for installation of monitoring well in capped area of site.				
<b>Title:</b>		2012 First & Second Semi-Annual Groundwater Monit. Rpt.				
<b>Title Link:</b>		<a href="http://www.envirostor.dtsc.ca.gov/public/final_documents2?global_id=01340111&amp;doc_id=60303083">http://www.envirostor.dtsc.ca.gov/public/final_documents2?global_id=01340111&amp;doc_id=60303083</a>				

<b>Map Key</b>	<b>Number of Records</b>	<b>Direction</b>	<b>Distance (mi/ft)</b>	<b>Elev/Diff (ft)</b>	<b>Site</b>	<b>DB</b>
<b>Area Name:</b>						
<b>Area Link:</b>						
<b>Sub Area:</b>						
<b>Sub Area Link:</b>						
<b>Document Type:</b>			Monitoring Report			
<b>Date Completed:</b>			1/24/2013			
<b>Comments:</b>			The schedule for collection of groundwater samples has been reduced to bi-annual (once every other year). Two groundwater monitoring wells were sampled this period however DTSC recently approved decommissioning of one well (MW-10) so only one well will continue to be monitored. The samples were tested for chlorinated solvents and only vinyl chloride exceeded the drinking water Maximum Contaminant Level (MCL) of 0.5 micrograms per liter (ug/L). The next sampling event is scheduled to occur by January 31, 2013.			
<b>Title:</b>			Fieldwork for Well Abandonment			
<b>Title Link:</b>						
<b>Area Name:</b>						
<b>Area Link:</b>						
<b>Sub Area:</b>						
<b>Sub Area Link:</b>						
<b>Document Type:</b>			Fieldwork			
<b>Date Completed:</b>			6/5/2013			
<b>Comments:</b>			One groundwater monitoring well was properly abandoned.			
<b>Title:</b>			Limited Review of Cost Estimate			
<b>Title Link:</b>			<a href="http://www.envirostor.dtsc.ca.gov/public/final_documents2?global_id=01340111&amp;doc_id=60387083">http://www.envirostor.dtsc.ca.gov/public/final_documents2?global_id=01340111&amp;doc_id=60387083</a>			
<b>Area Name:</b>						
<b>Area Link:</b>						
<b>Sub Area:</b>						
<b>Sub Area Link:</b>						
<b>Document Type:</b>			Financial Assurance Documentation			
<b>Date Completed:</b>			4/20/2015			
<b>Comments:</b>			The approved cost estimate to maintain the Operations and Maintenance activities at the site totaled \$65,157.00.			
<b>Title:</b>			2019-20 DTSC Oversight Cost Estimate			
<b>Title Link:</b>			<a href="http://www.envirostor.dtsc.ca.gov/public/final_documents2?global_id=01340111&amp;enforcement_id=60422995">http://www.envirostor.dtsc.ca.gov/public/final_documents2?global_id=01340111&amp;enforcement_id=60422995</a>			
<b>Area Name:</b>						
<b>Area Link:</b>						
<b>Sub Area:</b>						
<b>Sub Area Link:</b>						
<b>Document Type:</b>			Annual Oversight Cost Estimate			
<b>Date Completed:</b>			10/8/2019			
<b>Comments:</b>			Cost estimate for DTSC oversight for the fiscal year (July 1, 2018 to June 30, 2019).			
<b>Title:</b>			Deed Restriction / Land Use Covenant			
<b>Title Link:</b>			<a href="http://www.envirostor.dtsc.ca.gov/public/final_documents2?global_id=01340111&amp;enforcement_id=5016273">http://www.envirostor.dtsc.ca.gov/public/final_documents2?global_id=01340111&amp;enforcement_id=5016273</a>			
<b>Area Name:</b>						
<b>Area Link:</b>						
<b>Sub Area:</b>						
<b>Sub Area Link:</b>						
<b>Document Type:</b>			Land Use Restriction			
<b>Date Completed:</b>			9/21/2004			
<b>Comments:</b>			A deed restriction was recorded for the area where residual groundwater contamination remains to prevent use of the underlying groundwater.			
<b>Title:</b>			Public Participation Plan / Community Relations Plan			
<b>Title Link:</b>			<a href="http://www.envirostor.dtsc.ca.gov/public/final_documents2?global_id=01340111&amp;doc_id=5015152">http://www.envirostor.dtsc.ca.gov/public/final_documents2?global_id=01340111&amp;doc_id=5015152</a>			
<b>Area Name:</b>						
<b>Area Link:</b>						
<b>Sub Area:</b>						
<b>Sub Area Link:</b>						
<b>Document Type:</b>			Public Participation Plan / Community Relations Plan			
<b>Date Completed:</b>			12/12/1991			
<b>Comments:</b>			PPP approved. The San Pablo Avenue corridor is zoned primarily commercial, while the area to the west of San Pablo is industrial and the area to the east is residential. Community interviews conducted to assess level of community interest/involvement.			
<b>Title:</b>			CEQA			
<b>Title Link:</b>			<a href="http://www.envirostor.dtsc.ca.gov/public/final_documents2?global_id=01340111&amp;enforcement_id=5015148">http://www.envirostor.dtsc.ca.gov/public/final_documents2?global_id=01340111&amp;enforcement_id=5015148</a>			
<b>Area Name:</b>						
<b>Area Link:</b>						

<b>Map Key</b>	<b>Number of Records</b>	<b>Direction</b>	<b>Distance (mi/ft)</b>	<b>Elev/Diff (ft)</b>	<b>Site</b>	<b>DB</b>
<b>Sub Area:</b>						
<b>Sub Area Link:</b>						
<b>Document Type:</b>					CEQA - Initial Study/ Neg. Declaration	
<b>Date Completed:</b>					5/24/1996	
<b>Comments:</b>					Approved CEQA Negative Declaration.	
<b>Title:</b>					Groundwater Sampling	
<b>Title Link:</b>						
<b>Area Name:</b>						
<b>Area Link:</b>						
<b>Sub Area:</b>						
<b>Sub Area Link:</b>						
<b>Document Type:</b>					Fieldwork	
<b>Date Completed:</b>					7/21/2011	
<b>Comments:</b>					Groundwater monitoring wells were sampled.	
<b>Title:</b>					Removal Action Completion Report	
<b>Title Link:</b>					<a href="http://www.envirostor.dtsc.ca.gov/public/final_documents2?global_id=01340111&amp;doc_id=5015153">http://www.envirostor.dtsc.ca.gov/public/final_documents2?global_id=01340111&amp;doc_id=5015153</a>	
<b>Area Name:</b>						
<b>Area Link:</b>						
<b>Sub Area:</b>						
<b>Sub Area Link:</b>						
<b>Document Type:</b>					Removal Action Completion Report	
<b>Date Completed:</b>					9/30/1991	
<b>Comments:</b>					Completed RA. Eleven sumps were drained and the integrity of the sumps were checked. 250 cubic yards of waste were removed.	
<b>Title:</b>					2009 DTSC Annual Site Inspection and Report	
<b>Title Link:</b>					<a href="http://www.envirostor.dtsc.ca.gov/public/final_documents2?global_id=01340111&amp;enforcement_id=6012956">http://www.envirostor.dtsc.ca.gov/public/final_documents2?global_id=01340111&amp;enforcement_id=6012956</a>	
<b>Area Name:</b>						
<b>Area Link:</b>						
<b>Sub Area:</b>						
<b>Sub Area Link:</b>						
<b>Document Type:</b>					Land Use Restriction - Site Inspection/Visit	
<b>Date Completed:</b>					8/6/2009	
<b>Comments:</b>					The landscaped driveway entrance appeared to be in good condition. There was no evidence of any activities prohibited by the Deed Restriction.	
<b>Title:</b>					2018 LUC Certification	
<b>Title Link:</b>					<a href="http://www.envirostor.dtsc.ca.gov/public/final_documents2?global_id=01340111&amp;doc_id=60422986">http://www.envirostor.dtsc.ca.gov/public/final_documents2?global_id=01340111&amp;doc_id=60422986</a>	
<b>Area Name:</b>						
<b>Area Link:</b>						
<b>Sub Area:</b>						
<b>Sub Area Link:</b>						
<b>Document Type:</b>					Land Use Restriction Monitoring Report	
<b>Date Completed:</b>					1/27/2020	
<b>Comments:</b>					Certification was received from the consultant the the site is in compliance with the Land Use Covenant and that groundwater extraction is not occurring at the site.	
<b>Title:</b>					2017-18 DTSC Oversight Cost Estimate	
<b>Title Link:</b>					<a href="http://www.envirostor.dtsc.ca.gov/public/final_documents2?global_id=01340111&amp;enforcement_id=60422992">http://www.envirostor.dtsc.ca.gov/public/final_documents2?global_id=01340111&amp;enforcement_id=60422992</a>	
<b>Area Name:</b>						
<b>Area Link:</b>						
<b>Sub Area:</b>						
<b>Sub Area Link:</b>						
<b>Document Type:</b>					Annual Oversight Cost Estimate	
<b>Date Completed:</b>					9/22/2017	
<b>Comments:</b>					Estimate of costs for DTSC to provide regulatory oversight for the fiscal year (July 1, 2017-June 30, 2018).	
<b>Title:</b>					Five Year Review Report	
<b>Title Link:</b>					<a href="http://www.envirostor.dtsc.ca.gov/public/final_documents2?global_id=01340111&amp;doc_id=5017037">http://www.envirostor.dtsc.ca.gov/public/final_documents2?global_id=01340111&amp;doc_id=5017037</a>	
<b>Area Name:</b>						
<b>Area Link:</b>						
<b>Sub Area:</b>						
<b>Sub Area Link:</b>						
<b>Document Type:</b>					5 Year Review Reports	
<b>Date Completed:</b>					1/17/2013	
<b>Comments:</b>						

<b>Map Key</b>	<b>Number of Records</b>	<b>Direction</b>	<b>Distance (mi/ft)</b>	<b>Elev/Diff (ft)</b>	<b>Site</b>	<b>DB</b>
<b>Title:</b>			2013-2014 Annual Cost Estimate			
<b>Title Link:</b>			<a href="http://www.envirostor.dtsc.ca.gov/public/final_documents2?global_id=01340111&amp;enforcement_id=60305837">http://www.envirostor.dtsc.ca.gov/public/final_documents2?global_id=01340111&amp;enforcement_id=60305837</a>			
<b>Area Name:</b>						
<b>Area Link:</b>						
<b>Sub Area:</b>						
<b>Sub Area Link:</b>						
<b>Document Type:</b>			Annual Oversight Cost Estimate			
<b>Date Completed:</b>			7/30/2013			
<b>Comments:</b>			Estimated costs for regulatory oversight by DTSC for the fiscal year 2013-14.			
<b>Title:</b>			Explanation of Significant Differences			
<b>Title Link:</b>			<a href="http://www.envirostor.dtsc.ca.gov/public/final_documents2?global_id=01340111&amp;doc_id=5015140">http://www.envirostor.dtsc.ca.gov/public/final_documents2?global_id=01340111&amp;doc_id=5015140</a>			
<b>Area Name:</b>						
<b>Area Link:</b>						
<b>Sub Area:</b>						
<b>Sub Area Link:</b>						
<b>Document Type:</b>			Remedial Action Plan w/ESD			
<b>Date Completed:</b>			12/31/2003			
<b>Comments:</b>			Explanation of Significant Differences approved. The groundwater remedy was changed from extraction and treatment to long-term groundwater monitoring and deed restrictions.			
<b>Title:</b>			Public Notice for 5-Year Review Report			
<b>Title Link:</b>			<a href="http://www.envirostor.dtsc.ca.gov/public/final_documents2?global_id=01340111&amp;doc_id=60271086">http://www.envirostor.dtsc.ca.gov/public/final_documents2?global_id=01340111&amp;doc_id=60271086</a>			
<b>Area Name:</b>						
<b>Area Link:</b>						
<b>Sub Area:</b>						
<b>Sub Area Link:</b>						
<b>Document Type:</b>			Public Notice			
<b>Date Completed:</b>			8/10/2011			
<b>Comments:</b>			The Public Notice was published in the Oakland Tribune on page A7 on August 10, 2011.			
<b>Title:</b>			Correspondence Annual 2013			
<b>Title Link:</b>			<a href="http://www.envirostor.dtsc.ca.gov/public/final_documents2?global_id=01340111&amp;enforcement_id=60316747">http://www.envirostor.dtsc.ca.gov/public/final_documents2?global_id=01340111&amp;enforcement_id=60316747</a>			
<b>Area Name:</b>						
<b>Area Link:</b>						
<b>Sub Area:</b>						
<b>Sub Area Link:</b>						
<b>Document Type:</b>			Correspondence			
<b>Date Completed:</b>			1/23/2014			
<b>Comments:</b>			General correspondence from January 1 - December 31, 2013.			
<b>Title:</b>			Correspondence Annual 2015			
<b>Title Link:</b>			<a href="http://www.envirostor.dtsc.ca.gov/public/final_documents2?global_id=01340111&amp;enforcement_id=60316749">http://www.envirostor.dtsc.ca.gov/public/final_documents2?global_id=01340111&amp;enforcement_id=60316749</a>			
<b>Area Name:</b>						
<b>Area Link:</b>						
<b>Sub Area:</b>						
<b>Sub Area Link:</b>						
<b>Document Type:</b>			Correspondence			
<b>Date Completed:</b>			3/11/2016			
<b>Comments:</b>			Correspondence for the calendar 2015 period.			
<b>Title:</b>			2007 DTSC Annual Inspection			
<b>Title Link:</b>			<a href="http://www.envirostor.dtsc.ca.gov/public/final_documents2?global_id=01340111&amp;enforcement_id=6009759">http://www.envirostor.dtsc.ca.gov/public/final_documents2?global_id=01340111&amp;enforcement_id=6009759</a>			
<b>Area Name:</b>						
<b>Area Link:</b>						
<b>Sub Area:</b>						
<b>Sub Area Link:</b>						
<b>Document Type:</b>			Land Use Restriction - Site Inspection/Visit			
<b>Date Completed:</b>			6/15/2007			
<b>Comments:</b>			Site conditions observed at the property comply with the O & M agreement and deed restriction			
<b>Title:</b>			Request for Invoice Cost Breakdowns			
<b>Title Link:</b>			<a href="http://www.envirostor.dtsc.ca.gov/public/final_documents2?global_id=01340111&amp;doc_id=6028733">http://www.envirostor.dtsc.ca.gov/public/final_documents2?global_id=01340111&amp;doc_id=6028733</a>			
<b>Area Name:</b>						
<b>Area Link:</b>						
<b>Sub Area:</b>						
<b>Sub Area Link:</b>						
<b>Document Type:</b>			*Correspondence - Received			
<b>Date Completed:</b>			1/6/2010			

Map Key	Number of Records	Direction	Distance (mi/ft)	Elev/Diff (ft)	Site	DB
---------	-------------------	-----------	------------------	----------------	------	----

**Comments:**

**Title:** 2018-19 DTSC Oversight Cost Estimate  
**Title Link:** [http://www.envirostor.dtsc.ca.gov/public/final\\_documents2?global\\_id=01340111&enforcement\\_id=60422994](http://www.envirostor.dtsc.ca.gov/public/final_documents2?global_id=01340111&enforcement_id=60422994)  
**Area Name:**  
**Area Link:**  
**Sub Area:**  
**Sub Area Link:**  
**Document Type:** Annual Oversight Cost Estimate  
**Date Completed:** 9/12/2018  
**Comments:** Estimate of costs for DTSC to provide regulatory oversight for the fiscal year (July 1, 2018-June 30, 2019).

**Title:** 2010 Annual LUR Inspection and Report  
**Title Link:** [http://www.envirostor.dtsc.ca.gov/public/final\\_documents2?global\\_id=01340111&enforcement\\_id=60255025](http://www.envirostor.dtsc.ca.gov/public/final_documents2?global_id=01340111&enforcement_id=60255025)  
**Area Name:**  
**Area Link:**  
**Sub Area:**  
**Sub Area Link:**  
**Document Type:** \* Land Use Restriction Monitoring Report  
**Date Completed:** 10/5/2010  
**Comments:**

<a href="#">231</a>	2 of 2	SE	0.58 / 3,084.69	43.61 / 11	MYERS DRUM - OAKLAND 6549 SAN PABLO AVENUE OAKLAND CA 94608	ENVIROSTOR
---------------------	--------	----	-----------------	------------	---	------------

<b>Estor/EPA ID:</b> 01340111	<b>Assembly District:</b> 15
<b>Site Code:</b> 200143	<b>Senate District:</b> 09
<b>Nat Priority List:</b> NO	<b>Permit Renewal Lead:</b>
<b>APN:</b> 016-1506-001-02, 016-1506-001-02, 016-1506-010-01, 016-1506-011, 049-1506-004, 16-1528-119	<b>Public Partici Spclst:</b>
<b>Census Tract:</b> 6001400800	<b>Project Manager:</b> TOM PRICE
<b>Site Type:</b> STATE RESPONSE OR NPL	<b>County:</b> ALAMEDA
<b>Address Description:</b> 6549 SAN PABLO AVENUE	<b>Latitude:</b> 37.8485725019701
<b>Office:</b> CLEANUP BERKELEY	<b>Longitude:</b> -122.286449319585
<b>Special Program:</b>	<b>Acres:</b> 2.8 ACRES
<b>Funding:</b> RESPONSIBLE PARTY	<b>Supervisor:</b> JOHN KARACHEWSKI
<b>Cleanup Status:</b> CERTIFIED O&M - LAND USE RESTRICTIONS ONLY AS OF 2/17/2017	
<b>Cleanup Oversight Agencies:</b> DTSC - SITE CLEANUP PROGRAM - LEAD AGENCY	
<b>School District:</b>	
<b>Past Use that Caused Contam:</b> RECYCLING - DRUM	
<b>Potential Media Affected:</b> OTHER GROUNDWATER AFFECTED (USES OTHER THAN DRINKING WATER)	
<b>Potential Contamin of Concern:</b>	

DIELDRIN, METALS, POLYCHLORINATED BIPHENYLS (PCBS), VOLATILE ORGANICS (8260B VOCS)

**Site History:**

A drum recycling facility operated at the site from 1939 to 1991. Drum recycling activities resulted in contamination of soil and groundwater with volatile organic compounds (VOCs), semi-volatile organic compounds (SVOCs), pesticides, polychlorinated biphenyls (PCBs), lead, and arsenic. A Remedial Action Plan (RAP) was prepared to clean up the site under the regulatory oversight of DTSC which was implemented by 2003. The elements of the RAP included 1) building demolition, decontamination and disposal, 2) excavation and off-site disposal of contaminated soils 3) backfilling the area with clean soils 4) groundwater treatment by pumping and in situ treatment of groundwater with hydrogen releasing compounds and excavation of a contaminant source area below the water table 5) groundwater monitoring and 6) placement of a Land Use Covenant on a small portion of the former Site to prohibit groundwater usage. In 2017, DTSC approved discontinuation of groundwater monitoring and terminated operations and maintenance requirements. Documentation is provided to DTSC on an annual basis which ensures that groundwater is not being used at the site in accordance with the Land Use Covenant. TP 8-21-18

**Status:** CERTIFIED O&M - LAND USE RESTRICTIONS ONLY - LAND USE RESTRICTIONS  
**A2 Program Type:** STATE RESPONSE  
**CalEnviroScreen Score:** 66-70%  
**Summary Link:** [http://www.envirostor.dtsc.ca.gov/public/profile\\_report?global\\_id=01340111](http://www.envirostor.dtsc.ca.gov/public/profile_report?global_id=01340111)

**Land Use Restrictions**

**Site Management** ACTIVITIES PROHIBITED WHICH DISTURB THE REMEDY AND MONITORING SYSTEMS WITHOUT

<b>Map Key</b>	<b>Number of Records</b>	<b>Direction</b>	<b>Distance (mi/ft)</b>	<b>Elev/Diff (ft)</b>	<b>Site</b>	<b>DB</b>
<b>Requirements:</b>		APPROVAL LAND USE COVENANT MAINTAIN MONITORING OF GROUNDWATER NO GROUNDWATER EXTRACTION AT ANY DEPTH WITHOUT APPROVAL NOTIFY AFTER CHANGE OF PROPERTY OWNER				
<b>Title:</b>		Deed Restriction / Land Use Covenant				
<b>Title Link:</b>		<a href="http://www.envirostor.dtsc.ca.gov/public/view_document?docurl=/public/deliverable_documents/4588376700/Myer%20Drum%5FOakland%20Land%20Use%20Covenant%20Epdf">http://www.envirostor.dtsc.ca.gov/public/view_document?docurl=/public/deliverable_documents/4588376700/Myer%20Drum%5FOakland%20Land%20Use%20Covenant%20Epdf</a>				
<b>Date Recorded:</b>		9/21/2004				
 <b><u>Future Activities</u></b>						
<b>Area Name:</b>						
<b>Area Link:</b>						
<b>Sub Area:</b>						
<b>Sub Area Link:</b>						
<b>Document Type:</b>		5 Year Review Reports				
<b>Due Date:</b>		2021				
 <b><u>Completed Activities</u></b>						
<b>Title:</b>		2019-20 DTSC Oversight Cost Estimate				
<b>Title Link:</b>		<a href="http://www.envirostor.dtsc.ca.gov/public/final_documents2?global_id=01340111&amp;enforcement_id=60422995">http://www.envirostor.dtsc.ca.gov/public/final_documents2?global_id=01340111&amp;enforcement_id=60422995</a>				
<b>Area Name:</b>						
<b>Area Link:</b>						
<b>Sub Area:</b>						
<b>Sub Area Link:</b>						
<b>Document Type:</b>		Annual Oversight Cost Estimate				
<b>Date Completed:</b>		10/8/2019				
<b>Comments:</b>		Cost estimate for DTSC oversight for the fiscal year (July 1, 2018 to June 30, 2019).				
<b>Title:</b>		2013-2014 Annual Cost Estimate				
<b>Title Link:</b>		<a href="http://www.envirostor.dtsc.ca.gov/public/final_documents2?global_id=01340111&amp;enforcement_id=60305837">http://www.envirostor.dtsc.ca.gov/public/final_documents2?global_id=01340111&amp;enforcement_id=60305837</a>				
<b>Area Name:</b>						
<b>Area Link:</b>						
<b>Sub Area:</b>						
<b>Sub Area Link:</b>						
<b>Document Type:</b>		Annual Oversight Cost Estimate				
<b>Date Completed:</b>		7/30/2013				
<b>Comments:</b>		Estimated costs for regulatory oversight by DTSC for the fiscal year 2013-14.				
<b>Title:</b>		Correspondence_4th_Quarter_2012				
<b>Title Link:</b>		<a href="http://www.envirostor.dtsc.ca.gov/public/final_documents2?global_id=01340111&amp;enforcement_id=60316625">http://www.envirostor.dtsc.ca.gov/public/final_documents2?global_id=01340111&amp;enforcement_id=60316625</a>				
<b>Area Name:</b>						
<b>Area Link:</b>						
<b>Sub Area:</b>						
<b>Sub Area Link:</b>						
<b>Document Type:</b>		Correspondence				
<b>Date Completed:</b>		2/12/2013				
<b>Comments:</b>						
<b>Title:</b>		Public Notice for 5-Year Review Report				
<b>Title Link:</b>		<a href="http://www.envirostor.dtsc.ca.gov/public/final_documents2?global_id=01340111&amp;doc_id=60271086">http://www.envirostor.dtsc.ca.gov/public/final_documents2?global_id=01340111&amp;doc_id=60271086</a>				
<b>Area Name:</b>						
<b>Area Link:</b>						
<b>Sub Area:</b>						
<b>Sub Area Link:</b>						
<b>Document Type:</b>		Public Notice				
<b>Date Completed:</b>		8/10/2011				
<b>Comments:</b>		The Public Notice was published in the Oakland Tribune on page A7 on August 10, 2011.				
<b>Title:</b>		2009 DTSC Annual Site Inspection and Report				
<b>Title Link:</b>		<a href="http://www.envirostor.dtsc.ca.gov/public/final_documents2?global_id=01340111&amp;enforcement_id=6012956">http://www.envirostor.dtsc.ca.gov/public/final_documents2?global_id=01340111&amp;enforcement_id=6012956</a>				
<b>Area Name:</b>						
<b>Area Link:</b>						
<b>Sub Area:</b>						



<b>Map Key</b>	<b>Number of Records</b>	<b>Direction</b>	<b>Distance (mi/ft)</b>	<b>Elev/Diff (ft)</b>	<b>Site</b>	<b>DB</b>
<b>Sub Area Link:</b>						
<b>Document Type:</b>					Land Use Restriction - Site Inspection/Visit	
<b>Date Completed:</b>					8/6/2009	
<b>Comments:</b>					The landscaped driveway entrance appeared to be in good condition. There was no evidence of any activities prohibited by the Deed Restriction.	
<b>Title:</b>					Semi-Annual Groundwater Monitoring Report	
<b>Title Link:</b>					<a href="http://www.envirostor.dtsc.ca.gov/public/final_documents2?global_id=01340111&amp;doc_id=6009979">http://www.envirostor.dtsc.ca.gov/public/final_documents2?global_id=01340111&amp;doc_id=6009979</a>	
<b>Area Name:</b>						
<b>Area Link:</b>						
<b>Sub Area:</b>						
<b>Sub Area Link:</b>						
<b>Document Type:</b>					Operations and Maintenance Report	
<b>Date Completed:</b>					3/12/2007	
<b>Comments:</b>					Groundwater monitoring report indicated increases in vinyl chloride, 1,1-DCE, cis-1,2-DCE, and benzene concentrations. Monitoring to continue.	
<b>Title:</b>					Remedial or Removal Design	
<b>Title Link:</b>					<a href="http://www.envirostor.dtsc.ca.gov/public/final_documents2?global_id=01340111&amp;doc_id=5015144">http://www.envirostor.dtsc.ca.gov/public/final_documents2?global_id=01340111&amp;doc_id=5015144</a>	
<b>Area Name:</b>						
<b>Area Link:</b>						
<b>Sub Area:</b>						
<b>Sub Area Link:</b>						
<b>Document Type:</b>					Design/Implementation Workplan	
<b>Date Completed:</b>					6/26/1998	
<b>Comments:</b>					DTSC approved Phase I Remedial Design and Implementation Plan. The Plan scope included excavation and off-site disposal of soil with contaminants exceeding residential cleanup levels. Groundwater cleanup was addressed in a subsequent ESD.	
<b>Title:</b>					Remedial Action Plan	
<b>Title Link:</b>					<a href="http://www.envirostor.dtsc.ca.gov/public/final_documents2?global_id=01340111&amp;doc_id=5015150">http://www.envirostor.dtsc.ca.gov/public/final_documents2?global_id=01340111&amp;doc_id=5015150</a>	
<b>Area Name:</b>						
<b>Area Link:</b>						
<b>Sub Area:</b>						
<b>Sub Area Link:</b>						
<b>Document Type:</b>					Remedial Action Plan	
<b>Date Completed:</b>					5/28/1996	
<b>Comments:</b>					Approved RAP. The plan required excavation of contaminated soil to residential cleanup levels and groundwater extraction and treatment.	
<b>Title:</b>					Human Health and Environmental Risk Assessment	
<b>Title Link:</b>					<a href="http://www.envirostor.dtsc.ca.gov/public/final_documents2?global_id=01340111&amp;doc_id=6011763">http://www.envirostor.dtsc.ca.gov/public/final_documents2?global_id=01340111&amp;doc_id=6011763</a>	
<b>Area Name:</b>						
<b>Area Link:</b>						
<b>Sub Area:</b>						
<b>Sub Area Link:</b>						
<b>Document Type:</b>					Risk Assessment Report	
<b>Date Completed:</b>					5/1/1994	
<b>Comments:</b>					Site COCs, migration pathways, and exposure scenarios evaluated. Total cancer risks ranged from 1E-08 to 3E-03. Non-cancer hazard indices ranged from 9E-04 to 1E+01. Adverse impacts to ecological receptors in the Bay determined to be unlikely.	
<b>Title:</b>					2012 First & Second Semi-Annual Groundwater Monit. Rpt.	
<b>Title Link:</b>					<a href="http://www.envirostor.dtsc.ca.gov/public/final_documents2?global_id=01340111&amp;doc_id=60303083">http://www.envirostor.dtsc.ca.gov/public/final_documents2?global_id=01340111&amp;doc_id=60303083</a>	
<b>Area Name:</b>						
<b>Area Link:</b>						
<b>Sub Area:</b>						
<b>Sub Area Link:</b>						
<b>Document Type:</b>					Monitoring Report	
<b>Date Completed:</b>					1/24/2013	
<b>Comments:</b>					The schedule for collection of groundwater samples has been reduced to bi-annual (once every other year). Two groundwater monitoring wells were sampled this period however DTSC recently approved decommissioning of one well (MW-10) so only one well will continue to be monitored. The samples were tested for chlorinated solvents and only vinyl chloride exceeded the drinking water Maximum Contaminant Level (MCL) of 0.5 micrograms per liter (ug/L). The next sampling event is scheduled to occur by January 31, 2013.	
<b>Title:</b>					Groundwater Sampling	
<b>Title Link:</b>						
<b>Area Name:</b>						

<b>Map Key</b>	<b>Number of Records</b>	<b>Direction</b>	<b>Distance (mi/ft)</b>	<b>Elev/Diff (ft)</b>	<b>Site</b>	<b>DB</b>
<b>Area Link:</b>						
<b>Sub Area:</b>						
<b>Sub Area Link:</b>						
<b>Document Type:</b>		Fieldwork				
<b>Date Completed:</b>		7/31/2012				
<b>Comments:</b>		Groundwater samples were collected.				
<b>Title:</b>		Semi-Annual Groundwater Monitoring Report				
<b>Title Link:</b>		<a href="http://www.envirostor.dtsc.ca.gov/public/final_documents2?global_id=01340111&amp;doc_id=6019096">http://www.envirostor.dtsc.ca.gov/public/final_documents2?global_id=01340111&amp;doc_id=6019096</a>				
<b>Area Name:</b>						
<b>Area Link:</b>						
<b>Sub Area:</b>						
<b>Sub Area Link:</b>						
<b>Document Type:</b>		Monitoring Report				
<b>Date Completed:</b>		9/29/2008				
<b>Comments:</b>		The Report presents the results of sampling of two groundwater monitoring wells performed in June 2008. Vinyl chloride and cis-1,2-dichloroethylene still exceed the groundwater cleanup goals in one monitoring well and the detected concentrations were 29 and 180 micrograms per liter, respectively.				
<b>Title:</b>		2008 Deed Restriction Inspection				
<b>Title Link:</b>		<a href="http://www.envirostor.dtsc.ca.gov/public/final_documents2?global_id=01340111&amp;enforcement_id=6011086">http://www.envirostor.dtsc.ca.gov/public/final_documents2?global_id=01340111&amp;enforcement_id=6011086</a>				
<b>Area Name:</b>						
<b>Area Link:</b>						
<b>Sub Area:</b>						
<b>Sub Area Link:</b>						
<b>Document Type:</b>		Land Use Restriction - Site Inspection/Visit				
<b>Date Completed:</b>		7/9/2008				
<b>Comments:</b>		The landscaped driveway entrance that overlies the area of groundwater contamination was observed to be in good condition during the annual site inspection by DTSC staff.				
<b>Title:</b>		Site Visit/Land Use Restrictions Monitoring Report				
<b>Title Link:</b>		<a href="http://www.envirostor.dtsc.ca.gov/public/final_documents2?global_id=01340111&amp;enforcement_id=6008772">http://www.envirostor.dtsc.ca.gov/public/final_documents2?global_id=01340111&amp;enforcement_id=6008772</a>				
<b>Area Name:</b>						
<b>Area Link:</b>						
<b>Sub Area:</b>						
<b>Sub Area Link:</b>						
<b>Document Type:</b>		Land Use Restriction - Site Inspection/Visit				
<b>Date Completed:</b>		6/30/2006				
<b>Comments:</b>						
<b>Title:</b>		Workplan for Monitoring Well Installation				
<b>Title Link:</b>		<a href="http://www.envirostor.dtsc.ca.gov/public/final_documents2?global_id=01340111&amp;doc_id=6011472">http://www.envirostor.dtsc.ca.gov/public/final_documents2?global_id=01340111&amp;doc_id=6011472</a>				
<b>Area Name:</b>						
<b>Area Link:</b>						
<b>Sub Area:</b>						
<b>Sub Area Link:</b>						
<b>Document Type:</b>		Well Installation Workplan				
<b>Date Completed:</b>		6/20/2006				
<b>Comments:</b>		DTSC approved workplan for installation of monitoring well in capped area of site.				
<b>Title:</b>		Letter Terminating Operation & Maintenance Agreement				
<b>Title Link:</b>		<a href="http://www.envirostor.dtsc.ca.gov/public/final_documents2?global_id=01340111&amp;enforcement_id=60423788">http://www.envirostor.dtsc.ca.gov/public/final_documents2?global_id=01340111&amp;enforcement_id=60423788</a>				
<b>Area Name:</b>						
<b>Area Link:</b>						
<b>Sub Area:</b>						
<b>Sub Area Link:</b>						
<b>Document Type:</b>		Correspondence				
<b>Date Completed:</b>		2/17/2017				
<b>Comments:</b>		O&M Agreement terminated, Financial Assurance released.				
<b>Title:</b>		2015-2016 Annual Cost Estimate				
<b>Title Link:</b>		<a href="http://www.envirostor.dtsc.ca.gov/public/final_documents2?global_id=01340111&amp;enforcement_id=60305839">http://www.envirostor.dtsc.ca.gov/public/final_documents2?global_id=01340111&amp;enforcement_id=60305839</a>				
<b>Area Name:</b>						
<b>Area Link:</b>						
<b>Sub Area:</b>						
<b>Sub Area Link:</b>						
<b>Document Type:</b>		Annual Oversight Cost Estimate				
<b>Date Completed:</b>		9/28/2015				
<b>Comments:</b>		Estimate of DTSC costs for regulatory oversight for the fiscal year (July 1, 2015 to June 30, 2016).				

<b>Map Key</b>	<b>Number of Records</b>	<b>Direction</b>	<b>Distance (mi/ft)</b>	<b>Elev/Diff (ft)</b>	<b>Site</b>	<b>DB</b>
<b>Title:</b>					Groundwater Sampling	
<b>Title Link:</b>						
<b>Area Name:</b>						
<b>Area Link:</b>						
<b>Sub Area:</b>						
<b>Sub Area Link:</b>						
<b>Document Type:</b>				Fieldwork		
<b>Date Completed:</b>				3/21/2012		
<b>Comments:</b>					Groundwater samples were collected.	
<b>Title:</b>					2018-19 DTSC Oversight Cost Estimate	
<b>Title Link:</b>					<a href="http://www.envirostor.dtsc.ca.gov/public/final_documents2?global_id=01340111&amp;enforcement_id=60422994">http://www.envirostor.dtsc.ca.gov/public/final_documents2?global_id=01340111&amp;enforcement_id=60422994</a>	
<b>Area Name:</b>						
<b>Area Link:</b>						
<b>Sub Area:</b>						
<b>Sub Area Link:</b>						
<b>Document Type:</b>				Annual Oversight Cost Estimate		
<b>Date Completed:</b>				9/12/2018		
<b>Comments:</b>					Estimate of costs for DTSC to provide regulatory oversight for the fiscal year (July 1, 2018-June 30, 2019).	
<b>Title:</b>					2016-17 Annual Cost Estimate	
<b>Title Link:</b>					<a href="http://www.envirostor.dtsc.ca.gov/public/final_documents2?global_id=01340111&amp;enforcement_id=60417923">http://www.envirostor.dtsc.ca.gov/public/final_documents2?global_id=01340111&amp;enforcement_id=60417923</a>	
<b>Area Name:</b>						
<b>Area Link:</b>						
<b>Sub Area:</b>						
<b>Sub Area Link:</b>						
<b>Document Type:</b>				Annual Oversight Cost Estimate		
<b>Date Completed:</b>				9/26/2016		
<b>Comments:</b>					Estimate of DTSC costs for regulatory oversight for the fiscal year (July 1, 2016 to June 30, 2017).	
<b>Title:</b>					Well Abandonment Report	
<b>Title Link:</b>					<a href="http://www.envirostor.dtsc.ca.gov/public/final_documents2?global_id=01340111&amp;doc_id=60323158">http://www.envirostor.dtsc.ca.gov/public/final_documents2?global_id=01340111&amp;doc_id=60323158</a>	
<b>Area Name:</b>						
<b>Area Link:</b>						
<b>Sub Area:</b>						
<b>Sub Area Link:</b>						
<b>Document Type:</b>				Well Decommissioning Report		
<b>Date Completed:</b>				7/23/2013		
<b>Comments:</b>					One groundwater monitoring well (MW-10) was properly abandoned by overdrilling and grouting. Only one well at the site remains which is still monitored.	
<b>Title:</b>					2019 LUC Certification	
<b>Title Link:</b>					<a href="http://www.envirostor.dtsc.ca.gov/public/final_documents2?global_id=01340111&amp;doc_id=60422987">http://www.envirostor.dtsc.ca.gov/public/final_documents2?global_id=01340111&amp;doc_id=60422987</a>	
<b>Area Name:</b>						
<b>Area Link:</b>						
<b>Sub Area:</b>						
<b>Sub Area Link:</b>						
<b>Document Type:</b>				Land Use Restriction Monitoring Report		
<b>Date Completed:</b>				6/25/2020		
<b>Comments:</b>					The site remains in compliance with the Land Use Covenant that groundwater should not be used in the restricted area of the site.	
<b>Title:</b>					Correspondence Annual 2014	
<b>Title Link:</b>					<a href="http://www.envirostor.dtsc.ca.gov/public/final_documents2?global_id=01340111&amp;enforcement_id=60316748">http://www.envirostor.dtsc.ca.gov/public/final_documents2?global_id=01340111&amp;enforcement_id=60316748</a>	
<b>Area Name:</b>						
<b>Area Link:</b>						
<b>Sub Area:</b>						
<b>Sub Area Link:</b>						
<b>Document Type:</b>				Correspondence		
<b>Date Completed:</b>				2/17/2015		
<b>Comments:</b>					Correspondence for the 2014 calendar period.	
<b>Title:</b>					Correspondence Annual 2013	
<b>Title Link:</b>					<a href="http://www.envirostor.dtsc.ca.gov/public/final_documents2?global_id=01340111&amp;enforcement_id=60316747">http://www.envirostor.dtsc.ca.gov/public/final_documents2?global_id=01340111&amp;enforcement_id=60316747</a>	
<b>Area Name:</b>						
<b>Area Link:</b>						
<b>Sub Area:</b>						
<b>Sub Area Link:</b>						

<i>Map Key</i>	<i>Number of Records</i>	<i>Direction</i>	<i>Distance (mi/ft)</i>	<i>Elev/Diff (ft)</i>	<i>Site</i>	<i>DB</i>
<b>Document Type:</b>		Correspondence				
<b>Date Completed:</b>		1/23/2014				
<b>Comments:</b>		General correspondence from January 1 - December 31, 2013.				
<b>Title:</b>		Fieldwork for Well Abandonment				
<b>Title Link:</b>						
<b>Area Name:</b>						
<b>Area Link:</b>						
<b>Sub Area:</b>						
<b>Sub Area Link:</b>						
<b>Document Type:</b>		Fieldwork				
<b>Date Completed:</b>		6/5/2013				
<b>Comments:</b>		One groundwater monitoring well was properly abandoned.				
<b>Title:</b>		Workplan for Abandonment of Monitoring Well				
<b>Title Link:</b>		<a href="http://www.envirostor.dtsc.ca.gov/public/final_documents2?global_id=01340111&amp;doc_id=60318094">http://www.envirostor.dtsc.ca.gov/public/final_documents2?global_id=01340111&amp;doc_id=60318094</a>				
<b>Area Name:</b>						
<b>Area Link:</b>						
<b>Sub Area:</b>						
<b>Sub Area Link:</b>						
<b>Document Type:</b>		Well Decommissioning Report				
<b>Date Completed:</b>		3/27/2013				
<b>Comments:</b>		The workplan describes procedures for abandonment of one monitoring well (MW-10). The procedure includes drilling out the upper 5-feet, removal of the pipe, and grouting according to the local water agency requirements. Since the well is located in a City of Oakland street, an encroachment permit will be obtained.				
<b>Title:</b>		Groundwater Sampling				
<b>Title Link:</b>						
<b>Area Name:</b>						
<b>Area Link:</b>						
<b>Sub Area:</b>						
<b>Sub Area Link:</b>						
<b>Document Type:</b>		Fieldwork				
<b>Date Completed:</b>		1/30/2013				
<b>Comments:</b>		A groundwater sample was collected.				
<b>Title:</b>		2011 Annual Inspection and Report				
<b>Title Link:</b>		<a href="http://www.envirostor.dtsc.ca.gov/public/final_documents2?global_id=01340111&amp;enforcement_id=6017091">http://www.envirostor.dtsc.ca.gov/public/final_documents2?global_id=01340111&amp;enforcement_id=6017091</a>				
<b>Area Name:</b>						
<b>Area Link:</b>						
<b>Sub Area:</b>						
<b>Sub Area Link:</b>						
<b>Document Type:</b>		Land Use Restriction - Site Inspection/Visit				
<b>Date Completed:</b>		8/23/2011				
<b>Comments:</b>						
<b>Title:</b>		2010 1st Semi-Annual Groundwater Monit. Rpt.				
<b>Title Link:</b>		<a href="http://www.envirostor.dtsc.ca.gov/public/final_documents2?global_id=01340111&amp;doc_id=6027616">http://www.envirostor.dtsc.ca.gov/public/final_documents2?global_id=01340111&amp;doc_id=6027616</a>				
<b>Area Name:</b>						
<b>Area Link:</b>						
<b>Sub Area:</b>						
<b>Sub Area Link:</b>						
<b>Document Type:</b>		Monitoring Report				
<b>Date Completed:</b>		2/23/2011				
<b>Comments:</b>						
<b>Title:</b>		Remedial Action Completion or Implementation				
<b>Title Link:</b>		<a href="http://www.envirostor.dtsc.ca.gov/public/final_documents2?global_id=01340111&amp;doc_id=5015142">http://www.envirostor.dtsc.ca.gov/public/final_documents2?global_id=01340111&amp;doc_id=5015142</a>				
<b>Area Name:</b>						
<b>Area Link:</b>						
<b>Sub Area:</b>						
<b>Sub Area Link:</b>						
<b>Document Type:</b>		Remedial Action Completion Report				
<b>Date Completed:</b>		12/31/2003				
<b>Comments:</b>		Information presented in the Explanation of Significant Differences along with TRC's August 2003 Groundwater Pump and Treat Report provided documentation of groundwater cleanup activities.				
<b>Title:</b>		2018 Correspondence				
<b>Title Link:</b>		<a href="http://www.envirostor.dtsc.ca.gov/public/final_documents2?global_id=01340111&amp;enforcement_id=60423542">http://www.envirostor.dtsc.ca.gov/public/final_documents2?global_id=01340111&amp;enforcement_id=60423542</a>				

<b>Map Key</b>	<b>Number of Records</b>	<b>Direction</b>	<b>Distance (mi/ft)</b>	<b>Elev/Diff (ft)</b>	<b>Site</b>	<b>DB</b>
<b>Area Name:</b>						
<b>Area Link:</b>						
<b>Sub Area:</b>						
<b>Sub Area Link:</b>						
<b>Document Type:</b>		Correspondence				
<b>Date Completed:</b>		4/24/2019				
<b>Comments:</b>						
<b>Title:</b>			2017-18 DTSC Oversight Cost Estimate			
<b>Title Link:</b>			<a href="http://www.envirostor.dtsc.ca.gov/public/final_documents2?global_id=01340111&amp;enforcement_id=60422992">http://www.envirostor.dtsc.ca.gov/public/final_documents2?global_id=01340111&amp;enforcement_id=60422992</a>			
<b>Area Name:</b>						
<b>Area Link:</b>						
<b>Sub Area:</b>						
<b>Sub Area Link:</b>						
<b>Document Type:</b>		Annual Oversight Cost Estimate				
<b>Date Completed:</b>		9/22/2017				
<b>Comments:</b>			Estimate of costs for DTSC to provide regulatory oversight for the fiscal year (July 1, 2017-June 30, 2018).			
<b>Title:</b>			Annual Oversight Cost Estimate			
<b>Title Link:</b>						
<b>Area Name:</b>						
<b>Area Link:</b>						
<b>Sub Area:</b>						
<b>Sub Area Link:</b>						
<b>Document Type:</b>		Annual Oversight Cost Estimate				
<b>Date Completed:</b>		10/5/2011				
<b>Comments:</b>			Estimate of DTSC costs to provide regulatory oversight from 7/1/2011 to 6/30/2012.			
<b>Title:</b>			Semi-Annual Groundwater Monitoring Report			
<b>Title Link:</b>			<a href="http://www.envirostor.dtsc.ca.gov/public/final_documents2?global_id=01340111&amp;doc_id=6014956">http://www.envirostor.dtsc.ca.gov/public/final_documents2?global_id=01340111&amp;doc_id=6014956</a>			
<b>Area Name:</b>						
<b>Area Link:</b>						
<b>Sub Area:</b>						
<b>Sub Area Link:</b>						
<b>Document Type:</b>		Monitoring Report				
<b>Date Completed:</b>		10/4/2007				
<b>Comments:</b>			Approval letter signed 10/2/2007.			
<b>Title:</b>			Remedial or Removal Design			
<b>Title Link:</b>			<a href="http://www.envirostor.dtsc.ca.gov/public/final_documents2?global_id=01340111&amp;doc_id=5015141">http://www.envirostor.dtsc.ca.gov/public/final_documents2?global_id=01340111&amp;doc_id=5015141</a>			
<b>Area Name:</b>						
<b>Area Link:</b>						
<b>Sub Area:</b>						
<b>Sub Area Link:</b>						
<b>Document Type:</b>		Design/Implementation Workplan				
<b>Date Completed:</b>		8/5/2002				
<b>Comments:</b>			DTSC approved Groundwater Remediation Workplan. Primary activities included in scope of Workplan are soil excavation from two areas of groundwater contamination and pumping of groundwater from open excavation areas.			
<b>Title:</b>			Order			
<b>Title Link:</b>			<a href="http://www.envirostor.dtsc.ca.gov/public/final_documents2?global_id=01340111&amp;enforcement_id=5015154">http://www.envirostor.dtsc.ca.gov/public/final_documents2?global_id=01340111&amp;enforcement_id=5015154</a>			
<b>Area Name:</b>						
<b>Area Link:</b>						
<b>Sub Area:</b>						
<b>Sub Area Link:</b>						
<b>Document Type:</b>		Unilateral Order (I/SE, RAO, CAO, EPA AO)				
<b>Date Completed:</b>		6/28/1991				
<b>Comments:</b>			Order issued to IMACC Corporation, the parent company of Myers Container Corporation, and Dorothy Warburton, the Site owner.			
<b>Title:</b>			2019 Correspondence			
<b>Title Link:</b>			<a href="http://www.envirostor.dtsc.ca.gov/public/final_documents2?global_id=01340111&amp;enforcement_id=60423543">http://www.envirostor.dtsc.ca.gov/public/final_documents2?global_id=01340111&amp;enforcement_id=60423543</a>			
<b>Area Name:</b>						
<b>Area Link:</b>						
<b>Sub Area:</b>						
<b>Sub Area Link:</b>						
<b>Document Type:</b>		Correspondence				
<b>Date Completed:</b>		1/27/2020				

<b>Map Key</b>	<b>Number of Records</b>	<b>Direction</b>	<b>Distance (mi/ft)</b>	<b>Elev/Diff (ft)</b>	<b>Site</b>	<b>DB</b>
<b>Comments:</b>						
<b>Title:</b>					2017 Correspondence	
<b>Title Link:</b>					<a href="http://www.envirostor.dtsc.ca.gov/public/final_documents2?global_id=01340111&amp;enforcement_id=60423541">http://www.envirostor.dtsc.ca.gov/public/final_documents2?global_id=01340111&amp;enforcement_id=60423541</a>	
<b>Area Name:</b>						
<b>Area Link:</b>						
<b>Sub Area:</b>						
<b>Sub Area Link:</b>						
<b>Document Type:</b>					Correspondence	
<b>Date Completed:</b>					1/18/2018	
<b>Comments:</b>					Correspondence for the 2017 calendar period.	
<b>Title:</b>					2016 Correspondence	
<b>Title Link:</b>					<a href="http://www.envirostor.dtsc.ca.gov/public/final_documents2?global_id=01340111&amp;enforcement_id=60423540">http://www.envirostor.dtsc.ca.gov/public/final_documents2?global_id=01340111&amp;enforcement_id=60423540</a>	
<b>Area Name:</b>						
<b>Area Link:</b>						
<b>Sub Area:</b>						
<b>Sub Area Link:</b>						
<b>Document Type:</b>					Correspondence	
<b>Date Completed:</b>					2/10/2017	
<b>Comments:</b>						
<b>Title:</b>					Request for Discontinuation of Groundwater Monitoring	
<b>Title Link:</b>					<a href="http://www.envirostor.dtsc.ca.gov/public/final_documents2?global_id=01340111&amp;doc_id=60401353">http://www.envirostor.dtsc.ca.gov/public/final_documents2?global_id=01340111&amp;doc_id=60401353</a>	
<b>Area Name:</b>						
<b>Area Link:</b>						
<b>Sub Area:</b>						
<b>Sub Area Link:</b>						
<b>Document Type:</b>					Technical Report	
<b>Date Completed:</b>					1/25/2017	
<b>Comments:</b>						
<b>Title:</b>					2014 Biennial Groundwater Monitoring Report	
<b>Title Link:</b>					<a href="http://www.envirostor.dtsc.ca.gov/public/final_documents2?global_id=01340111&amp;doc_id=60377574">http://www.envirostor.dtsc.ca.gov/public/final_documents2?global_id=01340111&amp;doc_id=60377574</a>	
<b>Area Name:</b>						
<b>Area Link:</b>						
<b>Sub Area:</b>						
<b>Sub Area Link:</b>						
<b>Document Type:</b>					Monitoring Report	
<b>Date Completed:</b>					9/28/2015	
<b>Comments:</b>					A groundwater sample from the single site well continues to exceed the drinking water standard for vinyl chloride. For that reason, the request for site closure which was included in the groundwater monitoring report could not be approved.	
<b>Title:</b>					Semi-Annual Groundwater Monitoring and Well Completion Report	
<b>Title Link:</b>					<a href="http://www.envirostor.dtsc.ca.gov/public/final_documents2?global_id=01340111&amp;doc_id=5017999">http://www.envirostor.dtsc.ca.gov/public/final_documents2?global_id=01340111&amp;doc_id=5017999</a>	
<b>Area Name:</b>						
<b>Area Link:</b>						
<b>Sub Area:</b>						
<b>Sub Area Link:</b>						
<b>Document Type:</b>					Operations and Maintenance Report	
<b>Date Completed:</b>					9/27/2006	
<b>Comments:</b>					Semi-annual groundwater monitoring completed for deed restricted area of property.	
<b>Title:</b>					Monitoring Well Installation	
<b>Title Link:</b>						
<b>Area Name:</b>						
<b>Area Link:</b>						
<b>Sub Area:</b>						
<b>Sub Area Link:</b>						
<b>Document Type:</b>					Fieldwork	
<b>Date Completed:</b>					7/26/2006	
<b>Comments:</b>					Monitoring well installed in deed restricted area.	
<b>Title:</b>					Operation and Maintenance Agreement	
<b>Title Link:</b>					<a href="http://www.envirostor.dtsc.ca.gov/public/final_documents2?global_id=01340111&amp;enforcement_id=5016799">http://www.envirostor.dtsc.ca.gov/public/final_documents2?global_id=01340111&amp;enforcement_id=5016799</a>	
<b>Area Name:</b>						
<b>Area Link:</b>						
<b>Sub Area:</b>						

<i>Map Key</i>	<i>Number of Records</i>	<i>Direction</i>	<i>Distance (mi/ft)</i>	<i>Elev/Diff (ft)</i>	<i>Site</i>	<i>DB</i>
<b>Sub Area Link:</b>						
<b>Document Type:</b>					Operation & Maintenance Order/Agreement	
<b>Date Completed:</b>					12/20/2004	
<b>Comments:</b>					DTSC entered into an Operations and Maintenance Agreement with Myers Container Corporation. The Agreement provides for ongoing, semi-annual sampling of two monitoring wells.	
<b>Title:</b>					Explanation of Significant Differences	
<b>Title Link:</b>					<a href="http://www.envirostor.dtsc.ca.gov/public/final_documents2?global_id=01340111&amp;doc_id=5015140">http://www.envirostor.dtsc.ca.gov/public/final_documents2?global_id=01340111&amp;doc_id=5015140</a>	
<b>Area Name:</b>						
<b>Area Link:</b>						
<b>Sub Area:</b>						
<b>Sub Area Link:</b>						
<b>Document Type:</b>					Remedial Action Plan w/ESD	
<b>Date Completed:</b>					12/31/2003	
<b>Comments:</b>					Explanation of Significant Differences approved. The groundwater remedy was changed from extraction and treatment to long-term groundwater monitoring and deed restrictions.	
<b>Title:</b>					Remedial Investigation	
<b>Title Link:</b>					<a href="http://www.envirostor.dtsc.ca.gov/public/final_documents2?global_id=01340111&amp;doc_id=6011755">http://www.envirostor.dtsc.ca.gov/public/final_documents2?global_id=01340111&amp;doc_id=6011755</a>	
<b>Area Name:</b>						
<b>Area Link:</b>						
<b>Sub Area:</b>						
<b>Sub Area Link:</b>						
<b>Document Type:</b>					Remedial Investigation Report	
<b>Date Completed:</b>					9/3/1992	
<b>Comments:</b>					RI approved. VOCs and SVOCs found in soil to depths ranging from 3 to 5 feet. VOCs detected in groundwater. No contaminants detected by air monitoring.	
<b>Title:</b>					2011 Second Semi-Annual Groundwater Monitoring Report	
<b>Title Link:</b>					<a href="http://www.envirostor.dtsc.ca.gov/public/final_documents2?global_id=01340111&amp;doc_id=6027619">http://www.envirostor.dtsc.ca.gov/public/final_documents2?global_id=01340111&amp;doc_id=6027619</a>	
<b>Area Name:</b>						
<b>Area Link:</b>						
<b>Sub Area:</b>						
<b>Sub Area Link:</b>						
<b>Document Type:</b>					Monitoring Report	
<b>Date Completed:</b>					9/22/2011	
<b>Comments:</b>					The report included responses to DTSC's comment letter dated June 23, 2011. In response the those comments the report included information related to boring logs, monitoring well construction details, and groundwater elevation data and gradient evaluations; the responses that were provided were adequate. The results of the groundwater monitoring program were consistent with previous results which showed low levels of chlorinated volatile organic compounds (VOCs) in shallow groundwater; the groundwater data also showed that natural biodegradation of those chlorinated VOCs is occurring since breakdown compounds are present.	
<b>Title:</b>					Groundwater Sampling	
<b>Title Link:</b>						
<b>Area Name:</b>						
<b>Area Link:</b>						
<b>Sub Area:</b>						
<b>Sub Area Link:</b>						
<b>Document Type:</b>					Fieldwork	
<b>Date Completed:</b>					7/21/2011	
<b>Comments:</b>					Groundwater monitoring wells were sampled.	
<b>Title:</b>					2011 1st Semi-Annual GW Monit. Rpt.	
<b>Title Link:</b>					<a href="http://www.envirostor.dtsc.ca.gov/public/final_documents2?global_id=01340111&amp;doc_id=6027618">http://www.envirostor.dtsc.ca.gov/public/final_documents2?global_id=01340111&amp;doc_id=6027618</a>	
<b>Area Name:</b>						
<b>Area Link:</b>						
<b>Sub Area:</b>						
<b>Sub Area Link:</b>						
<b>Document Type:</b>					Monitoring Report	
<b>Date Completed:</b>					6/23/2011	
<b>Comments:</b>					The monitoring results are consistent with historical results. DTSC's Geological Services Unit requested that copies of the monitoring wells borehole logs should be submitted and a compilation of all groundwater gradient evaluations should be completed. DTSC requested that information to be submitted in the next monitoring report.	
<b>Title:</b>					2010 2nd Semi-Annual GW Monit. Report	
<b>Title Link:</b>					<a href="http://www.envirostor.dtsc.ca.gov/public/final_documents2?global_id=01340111&amp;doc_id=6027617">http://www.envirostor.dtsc.ca.gov/public/final_documents2?global_id=01340111&amp;doc_id=6027617</a>	
<b>Area Name:</b>						
<b>Area Link:</b>						

<b>Map Key</b>	<b>Number of Records</b>	<b>Direction</b>	<b>Distance (mi/ft)</b>	<b>Elev/Diff (ft)</b>	<b>Site</b>	<b>DB</b>
<b>Sub Area:</b>						
<b>Sub Area Link:</b>						
<b>Document Type:</b>			Monitoring Report			
<b>Date Completed:</b>			2/23/2011			
<b>Comments:</b>						
<b>Title:</b>			2010 Annual LUR Inspection and Report			
<b>Title Link:</b>			<a href="http://www.envirostor.dtsc.ca.gov/public/final_documents2?global_id=01340111&amp;enforcement_id=60255025">http://www.envirostor.dtsc.ca.gov/public/final_documents2?global_id=01340111&amp;enforcement_id=60255025</a>			
<b>Area Name:</b>						
<b>Area Link:</b>						
<b>Sub Area:</b>						
<b>Sub Area Link:</b>						
<b>Document Type:</b>			* Land Use Restriction Monitoring Report			
<b>Date Completed:</b>			10/5/2010			
<b>Comments:</b>						
<b>Title:</b>			2010-2011 Annual Cost Estimate			
<b>Title Link:</b>			<a href="http://www.envirostor.dtsc.ca.gov/public/final_documents2?global_id=01340111&amp;enforcement_id=60251245">http://www.envirostor.dtsc.ca.gov/public/final_documents2?global_id=01340111&amp;enforcement_id=60251245</a>			
<b>Area Name:</b>						
<b>Area Link:</b>						
<b>Sub Area:</b>						
<b>Sub Area Link:</b>						
<b>Document Type:</b>			Annual Oversight Cost Estimate			
<b>Date Completed:</b>			7/30/2010			
<b>Comments:</b>			The estimated costs for the fiscal year for DTSC oversight are \$7,848.			
<b>Title:</b>			Request for Invoice Cost Breakdowns			
<b>Title Link:</b>			<a href="http://www.envirostor.dtsc.ca.gov/public/final_documents2?global_id=01340111&amp;doc_id=6028733">http://www.envirostor.dtsc.ca.gov/public/final_documents2?global_id=01340111&amp;doc_id=6028733</a>			
<b>Area Name:</b>						
<b>Area Link:</b>						
<b>Sub Area:</b>						
<b>Sub Area Link:</b>						
<b>Document Type:</b>			*Correspondence - Received			
<b>Date Completed:</b>			1/6/2010			
<b>Comments:</b>						
<b>Title:</b>			Semi-Annual Groundwater Monitoring Report			
<b>Title Link:</b>			<a href="http://www.envirostor.dtsc.ca.gov/public/final_documents2?global_id=01340111&amp;doc_id=6015932">http://www.envirostor.dtsc.ca.gov/public/final_documents2?global_id=01340111&amp;doc_id=6015932</a>			
<b>Area Name:</b>						
<b>Area Link:</b>						
<b>Sub Area:</b>						
<b>Sub Area Link:</b>						
<b>Document Type:</b>			Monitoring Report			
<b>Date Completed:</b>			4/2/2008			
<b>Comments:</b>			Report approved April 2, 2008; electronic copy of report to follow.			
<b>Title:</b>			2007 DTSC Annual Inspection			
<b>Title Link:</b>			<a href="http://www.envirostor.dtsc.ca.gov/public/final_documents2?global_id=01340111&amp;enforcement_id=6009759">http://www.envirostor.dtsc.ca.gov/public/final_documents2?global_id=01340111&amp;enforcement_id=6009759</a>			
<b>Area Name:</b>						
<b>Area Link:</b>						
<b>Sub Area:</b>						
<b>Sub Area Link:</b>						
<b>Document Type:</b>			Land Use Restriction - Site Inspection/Visit			
<b>Date Completed:</b>			6/15/2007			
<b>Comments:</b>			Site conditions observed at the property comply with the O & M agreement and deed restriction			
<b>Title:</b>			Remedial or Removal Design			
<b>Title Link:</b>			<a href="http://www.envirostor.dtsc.ca.gov/public/final_documents2?global_id=01340111&amp;doc_id=5015145">http://www.envirostor.dtsc.ca.gov/public/final_documents2?global_id=01340111&amp;doc_id=5015145</a>			
<b>Area Name:</b>						
<b>Area Link:</b>						
<b>Sub Area:</b>						
<b>Sub Area Link:</b>						
<b>Document Type:</b>			Design/Implementation Workplan			
<b>Date Completed:</b>			10/25/1996			
<b>Comments:</b>			Approved Phase IA Design for building demolition.			
<b>Title:</b>			2018 LUC Certification			
<b>Title Link:</b>			<a href="http://www.envirostor.dtsc.ca.gov/public/final_documents2?global_id=01340111&amp;doc_id=60422986">http://www.envirostor.dtsc.ca.gov/public/final_documents2?global_id=01340111&amp;doc_id=60422986</a>			
<b>Area Name:</b>						



<i>Map Key</i>	<i>Number of Records</i>	<i>Direction</i>	<i>Distance (mi/ft)</i>	<i>Elev/Diff (ft)</i>	<i>Site</i>	<i>DB</i>
<b>Area Link:</b>						
<b>Sub Area:</b>						
<b>Sub Area Link:</b>						
<b>Document Type:</b>					Land Use Restriction Monitoring Report	
<b>Date Completed:</b>					1/27/2020	
<b>Comments:</b>					Certification was received from the consultant the the site is in compliance with the Land Use Covenant and that groundwater extraction is not occurring at the site.	
<b>Title:</b>					Correspondence Annual 2015	
<b>Title Link:</b>					<a href="http://www.envirostor.dtsc.ca.gov/public/final_documents2?global_id=01340111&amp;enforcement_id=60316749">http://www.envirostor.dtsc.ca.gov/public/final_documents2?global_id=01340111&amp;enforcement_id=60316749</a>	
<b>Area Name:</b>						
<b>Area Link:</b>						
<b>Sub Area:</b>						
<b>Sub Area Link:</b>						
<b>Document Type:</b>					Correspondence	
<b>Date Completed:</b>					3/11/2016	
<b>Comments:</b>					Correspondence for the calendar 2015 period.	
<b>Title:</b>					Limited Review of Cost Estimate	
<b>Title Link:</b>					<a href="http://www.envirostor.dtsc.ca.gov/public/final_documents2?global_id=01340111&amp;doc_id=60387083">http://www.envirostor.dtsc.ca.gov/public/final_documents2?global_id=01340111&amp;doc_id=60387083</a>	
<b>Area Name:</b>						
<b>Area Link:</b>						
<b>Sub Area:</b>						
<b>Sub Area Link:</b>						
<b>Document Type:</b>					Financial Assurance Documentation	
<b>Date Completed:</b>					4/20/2015	
<b>Comments:</b>					The approved cost estimate to maintain the Operations and Maintenance activities at the site totaled \$65,157.00.	
<b>Title:</b>					2013 Biannual Groundwater Monitoring Report	
<b>Title Link:</b>					<a href="http://www.envirostor.dtsc.ca.gov/public/final_documents2?global_id=01340111&amp;doc_id=60318563">http://www.envirostor.dtsc.ca.gov/public/final_documents2?global_id=01340111&amp;doc_id=60318563</a>	
<b>Area Name:</b>						
<b>Area Link:</b>						
<b>Sub Area:</b>						
<b>Sub Area Link:</b>						
<b>Document Type:</b>					Monitoring Report	
<b>Date Completed:</b>					5/1/2013	
<b>Comments:</b>					The groundwater monitoring is conducted on a biennial schedule (one sampling event every 2 years). There is only 1 monitoring well that is sampled and tested; a low concentration of vinyl chloride was detected. The vinyl chloride is a biodegradation breakdown product of the former chlorinated solvent plume in groundwater at the Site.	
<b>Title:</b>					Public Notice for Approval of 5-Year Review Report	
<b>Title Link:</b>					<a href="http://www.envirostor.dtsc.ca.gov/public/final_documents2?global_id=01340111&amp;doc_id=60280390">http://www.envirostor.dtsc.ca.gov/public/final_documents2?global_id=01340111&amp;doc_id=60280390</a>	
<b>Area Name:</b>						
<b>Area Link:</b>						
<b>Sub Area:</b>						
<b>Sub Area Link:</b>						
<b>Document Type:</b>					Public Notice	
<b>Date Completed:</b>					2/5/2013	
<b>Comments:</b>						
<b>Title:</b>					Five Year Review Report	
<b>Title Link:</b>					<a href="http://www.envirostor.dtsc.ca.gov/public/final_documents2?global_id=01340111&amp;doc_id=5017037">http://www.envirostor.dtsc.ca.gov/public/final_documents2?global_id=01340111&amp;doc_id=5017037</a>	
<b>Area Name:</b>						
<b>Area Link:</b>						
<b>Sub Area:</b>						
<b>Sub Area Link:</b>						
<b>Document Type:</b>					5 Year Review Reports	
<b>Date Completed:</b>					1/17/2013	
<b>Comments:</b>						
<b>Title:</b>					2017 LUC Certification	
<b>Title Link:</b>					<a href="http://www.envirostor.dtsc.ca.gov/public/final_documents2?global_id=01340111&amp;doc_id=60422985">http://www.envirostor.dtsc.ca.gov/public/final_documents2?global_id=01340111&amp;doc_id=60422985</a>	
<b>Area Name:</b>						
<b>Area Link:</b>						
<b>Sub Area:</b>						
<b>Sub Area Link:</b>						
<b>Document Type:</b>					Land Use Restriction Monitoring Report	
<b>Date Completed:</b>					9/4/2018	
<b>Comments:</b>					The site is in compliance with the Land Use Covenant which restricts groundwater usage.	

<i>Map Key</i>	<i>Number of Records</i>	<i>Direction</i>	<i>Distance (mi/ft)</i>	<i>Elev/Diff (ft)</i>	<i>Site</i>	<i>DB</i>
<b>Title:</b>					5-Year Review Report	
<b>Title Link:</b>					<a href="http://www.envirostor.dtsc.ca.gov/public/final_documents2?global_id=01340111&amp;doc_id=60385806">http://www.envirostor.dtsc.ca.gov/public/final_documents2?global_id=01340111&amp;doc_id=60385806</a>	
<b>Area Name:</b>						
<b>Area Link:</b>						
<b>Sub Area:</b>						
<b>Sub Area Link:</b>						
<b>Document Type:</b>					5 Year Review Reports	
<b>Date Completed:</b>					1/25/2017	
<b>Comments:</b>						
<b>Title:</b>					2014-2015 Annual Cost Estimate	
<b>Title Link:</b>					<a href="http://www.envirostor.dtsc.ca.gov/public/final_documents2?global_id=01340111&amp;enforcement_id=60305838">http://www.envirostor.dtsc.ca.gov/public/final_documents2?global_id=01340111&amp;enforcement_id=60305838</a>	
<b>Area Name:</b>						
<b>Area Link:</b>						
<b>Sub Area:</b>						
<b>Sub Area Link:</b>						
<b>Document Type:</b>					Annual Oversight Cost Estimate	
<b>Date Completed:</b>					10/21/2014	
<b>Comments:</b>					Estimate of DTSC costs for regulatory oversight for the fiscal year (July 1, 2014 to June 30, 2015).	
<b>Title:</b>					2012-2013 Annual Cost Estimate	
<b>Title Link:</b>					<a href="http://www.envirostor.dtsc.ca.gov/public/final_documents2?global_id=01340111&amp;enforcement_id=60305836">http://www.envirostor.dtsc.ca.gov/public/final_documents2?global_id=01340111&amp;enforcement_id=60305836</a>	
<b>Area Name:</b>						
<b>Area Link:</b>						
<b>Sub Area:</b>						
<b>Sub Area Link:</b>						
<b>Document Type:</b>					Annual Oversight Cost Estimate	
<b>Date Completed:</b>					10/23/2012	
<b>Comments:</b>					The cost estimate covers anticipated regulatory oversight expenses from 7/1/12 to 6/30/13.	
<b>Title:</b>					Groundwater Sampling	
<b>Title Link:</b>						
<b>Area Name:</b>						
<b>Area Link:</b>						
<b>Sub Area:</b>						
<b>Sub Area Link:</b>						
<b>Document Type:</b>					Fieldwork	
<b>Date Completed:</b>					1/27/2011	
<b>Comments:</b>					Groundwater samples were collected.	
<b>Title:</b>					Semi-Annual Groundwater Monitoring Report	
<b>Title Link:</b>					<a href="http://www.envirostor.dtsc.ca.gov/public/final_documents2?global_id=01340111&amp;doc_id=6027615">http://www.envirostor.dtsc.ca.gov/public/final_documents2?global_id=01340111&amp;doc_id=6027615</a>	
<b>Area Name:</b>						
<b>Area Link:</b>						
<b>Sub Area:</b>						
<b>Sub Area Link:</b>						
<b>Document Type:</b>					Monitoring Report	
<b>Date Completed:</b>					10/1/2009	
<b>Comments:</b>					The report recommended continuation of the semi-annual monitoring program.	
<b>Title:</b>					Semi-Annual Groundwater Monitoring Report	
<b>Title Link:</b>					<a href="http://www.envirostor.dtsc.ca.gov/public/final_documents2?global_id=01340111&amp;doc_id=6020333">http://www.envirostor.dtsc.ca.gov/public/final_documents2?global_id=01340111&amp;doc_id=6020333</a>	
<b>Area Name:</b>						
<b>Area Link:</b>						
<b>Sub Area:</b>						
<b>Sub Area Link:</b>						
<b>Document Type:</b>					Monitoring Report	
<b>Date Completed:</b>					3/3/2009	
<b>Comments:</b>						
<b>Title:</b>					Certification	
<b>Title Link:</b>					<a href="http://www.envirostor.dtsc.ca.gov/public/final_documents2?global_id=01340111&amp;enforcement_id=5015146">http://www.envirostor.dtsc.ca.gov/public/final_documents2?global_id=01340111&amp;enforcement_id=5015146</a>	
<b>Area Name:</b>						
<b>Area Link:</b>						
<b>Sub Area:</b>						
<b>Sub Area Link:</b>						
<b>Document Type:</b>					Certification	
<b>Date Completed:</b>					12/21/2004	

<b>Map Key</b>	<b>Number of Records</b>	<b>Direction</b>	<b>Distance (mi/ft)</b>	<b>Elev/Diff (ft)</b>	<b>Site</b>	<b>DB</b>
<b>Comments:</b>					Certified Site. A residential/commercial development is being constructed on the property.	
<b>Title:</b>					Deed Restriction / Land Use Covenant	
<b>Title Link:</b>					<a href="http://www.envirostor.dtsc.ca.gov/public/final_documents2?global_id=01340111&amp;enforcement_id=5016273">http://www.envirostor.dtsc.ca.gov/public/final_documents2?global_id=01340111&amp;enforcement_id=5016273</a>	
<b>Area Name:</b>						
<b>Area Link:</b>						
<b>Sub Area:</b>						
<b>Sub Area Link:</b>						
<b>Document Type:</b>					Land Use Restriction	
<b>Date Completed:</b>					9/21/2004	
<b>Comments:</b>					A deed restriction was recorded for the area where residual groundwater contamination remains to prevent use of the underlying groundwater.	
<b>Title:</b>					Fact Sheet and Public Notice: Proposed Change to Remedial Action Plan	
<b>Title Link:</b>					<a href="http://www.envirostor.dtsc.ca.gov/public/final_documents2?global_id=01340111&amp;doc_id=6011453">http://www.envirostor.dtsc.ca.gov/public/final_documents2?global_id=01340111&amp;doc_id=6011453</a>	
<b>Area Name:</b>						
<b>Area Link:</b>						
<b>Sub Area:</b>						
<b>Sub Area Link:</b>						
<b>Document Type:</b>					Fact Sheets	
<b>Date Completed:</b>					11/20/2003	
<b>Comments:</b>					Fact Sheet and Public Notice announced changes proposed to Remedial Action Plan.	
<b>Title:</b>					Remedial Action Completion or Implementation	
<b>Title Link:</b>					<a href="http://www.envirostor.dtsc.ca.gov/public/final_documents2?global_id=01340111&amp;doc_id=5015147">http://www.envirostor.dtsc.ca.gov/public/final_documents2?global_id=01340111&amp;doc_id=5015147</a>	
<b>Area Name:</b>						
<b>Area Link:</b>						
<b>Sub Area:</b>						
<b>Sub Area Link:</b>						
<b>Document Type:</b>					Remedial Action Completion Report	
<b>Date Completed:</b>					3/21/1999	
<b>Comments:</b>					Completed Remedial Action. The RA included excavation of contaminated soil for residential development. Approximately 22,500 tons of contaminated soils were excavated and disposed off-site. Approximately 20,000 gallons of groundwater were encountered during excavation and disposed off-site.	
<b>Title:</b>					CEQA	
<b>Title Link:</b>					<a href="http://www.envirostor.dtsc.ca.gov/public/final_documents2?global_id=01340111&amp;enforcement_id=5015148">http://www.envirostor.dtsc.ca.gov/public/final_documents2?global_id=01340111&amp;enforcement_id=5015148</a>	
<b>Area Name:</b>						
<b>Area Link:</b>						
<b>Sub Area:</b>						
<b>Sub Area Link:</b>						
<b>Document Type:</b>					CEQA - Initial Study/ Neg. Declaration	
<b>Date Completed:</b>					5/24/1996	
<b>Comments:</b>					Approved CEQA Negative Declaration.	
<b>Title:</b>					Remedial Investigation / Feasibility Study	
<b>Title Link:</b>					<a href="http://www.envirostor.dtsc.ca.gov/public/final_documents2?global_id=01340111&amp;doc_id=5015149">http://www.envirostor.dtsc.ca.gov/public/final_documents2?global_id=01340111&amp;doc_id=5015149</a>	
<b>Area Name:</b>						
<b>Area Link:</b>						
<b>Sub Area:</b>						
<b>Sub Area Link:</b>						
<b>Document Type:</b>					Remedial Investigation / Feasibility Study	
<b>Date Completed:</b>					2/23/1996	
<b>Comments:</b>					Amended RIFS. Feasibility Study amended to propose soil and groundwater removal to residential use standards.	
<b>Title:</b>					Remedial Investigation / Feasibility Study	
<b>Title Link:</b>					<a href="http://www.envirostor.dtsc.ca.gov/public/final_documents2?global_id=01340111&amp;doc_id=5015151">http://www.envirostor.dtsc.ca.gov/public/final_documents2?global_id=01340111&amp;doc_id=5015151</a>	
<b>Area Name:</b>						
<b>Area Link:</b>						
<b>Sub Area:</b>						
<b>Sub Area Link:</b>						
<b>Document Type:</b>					Remedial Investigation / Feasibility Study	
<b>Date Completed:</b>					4/12/1995	
<b>Comments:</b>					Completed RIFS. Feasibility Study approved proposing soil and groundwater removal to industrial use standards.	
<b>Title:</b>					Public Participation Plan / Community Relations Plan	
<b>Title Link:</b>					<a href="http://www.envirostor.dtsc.ca.gov/public/final_documents2?global_id=01340111&amp;doc_id=5015152">http://www.envirostor.dtsc.ca.gov/public/final_documents2?global_id=01340111&amp;doc_id=5015152</a>	
<b>Area Name:</b>						
<b>Area Link:</b>						

Map Key	Number of Records	Direction	Distance (mi/ft)	Elev/Diff (ft)	Site	DB
---------	-------------------	-----------	------------------	----------------	------	----

**Sub Area:**

**Sub Area Link:**

**Document Type:** Public Participation Plan / Community Relations Plan

**Date Completed:** 12/12/1991

**Comments:** PPP approved. The San Pablo Avenue corridor is zoned primarily commercial, while the area to the west of San Pablo is industrial and the area to the east is residential. Community interviews conducted to assess level of community interest/involvement.

**Title:** Removal Action Completion Report

**Title Link:** [http://www.envirostor.dtsc.ca.gov/public/final\\_documents2?global\\_id=01340111&doc\\_id=5015153](http://www.envirostor.dtsc.ca.gov/public/final_documents2?global_id=01340111&doc_id=5015153)

**Area Name:**

**Area Link:**

**Sub Area:**

**Sub Area Link:**

**Document Type:** Removal Action Completion Report

**Date Completed:** 9/30/1991

**Comments:** Completed RA. Eleven sumps were drained and the integrity of the sumps were checked. 250 cubic yards of waste were removed.

**Title:** Preliminary Assessment Report

**Title Link:** [http://www.envirostor.dtsc.ca.gov/public/final\\_documents2?global\\_id=01340111&doc\\_id=5015347](http://www.envirostor.dtsc.ca.gov/public/final_documents2?global_id=01340111&doc_id=5015347)

**Area Name:**

**Area Link:**

**Sub Area:**

**Sub Area Link:**

**Document Type:** Preliminary Assessment Report

**Date Completed:** 6/15/1989

**Comments:** Completed PA. Periodic releases of hazardous substances were determined to have occurred at the site from drum recycling activities.

[232](#)

1 of 1

SE

0.68 /  
3,578.16

36.99 /  
5

1171 OCEAN AVENUE  
1171 OCEAN AVENUE  
OAKLAND CA 94608

ENVIROSTOR

**Estor/EPA ID:** 60000896

**Site Code:** 201807

**Nat Priority List:** NO

**APN:** 016-1467-017-01, 16-1467-17-1

**Census Tract:** 6001400800

**Site Type:** VOLUNTARY CLEANUP

**Address Description:** 1171 OCEAN AVENUE

**Office:** CLEANUP BERKELEY

**Special Program:** VOLUNTARY CLEANUP PROGRAM

**Funding:** SITE PROPONENT

**Cleanup Status:** INACTIVE - ACTION REQUIRED AS OF 7/12/2017

**Cleanup Oversight Agencies:** ALAMEDA COUNTY;DTSC - SITE CLEANUP PROGRAM - LEAD AGENCY

**School District:**

**Past Use that Caused Contam:** UNKNOWN

**Potential Media Affected:** OTHER GROUNDWATER AFFECTED (USES OTHER THAN DRINKING WATER), SOIL, SOIL VAPOR

**Potential Contaminant of Concern:**

1,2-DICHLOROETHYLENE (CIS), 1,2-DICHLOROETHYLENE (TRANS), TRICHLOROETHYLENE (TCE)

**Site History:**

The property is currently developed with one 8,100-square foot two-story commercial office building. There have been various commercial operations on the Site since around 1946. These operations have included an oil warehouse, shampoo factory, chartered bus company, soda fountain company, and bottled gas distributor.

TCE, cis-1,2-DCE found in the shallow (monitored by 25 feet wells) and deeper (monitored by 40 feet deep wells) groundwater. TCE found at concentrations up to 870 ug/L in shallow groundwater (MW-3A) and up to 24,000 ug/L in deeper groundwater, MW-3B. Site is not used for sensitive land uses.

**Status:** INACTIVE - ACTION REQUIRED

**A2 Program Type:** VOLUNTARY CLEANUP

**CalEnviroScreen Score:** 66-70%

**Summary Link:** [http://www.envirostor.dtsc.ca.gov/public/profile\\_report?global\\_id=60000896](http://www.envirostor.dtsc.ca.gov/public/profile_report?global_id=60000896)

<i>Map Key</i>	<i>Number of Records</i>	<i>Direction</i>	<i>Distance (mi/ft)</i>	<i>Elev/Diff (ft)</i>	<i>Site</i>	<i>DB</i>
----------------	--------------------------	------------------	-------------------------	-----------------------	-------------	-----------

**Completed Activities**

**Title:** Groundwater Monitoring Report  
**Title Link:** [http://www.envirostor.dtsc.ca.gov/public/final\\_documents2?global\\_id=60000896&doc\\_id=60306104](http://www.envirostor.dtsc.ca.gov/public/final_documents2?global_id=60000896&doc_id=60306104)  
**Area Name:**  
**Area Link:**  
**Sub Area:**  
**Sub Area Link:**  
**Document Type:** Monitoring Report  
**Date Completed:** 8/8/2016  
**Comments:** Groundwater monitoring well sampling results shown concentrations of Trichloroethene (TCE) and cis-Dichloroethere (DCE) in the three shallow zone wells and two of the deeper wells relatively similar to the historical concentrations.

**Title:** Third Quarter 2011 Groundwater Monitoring Report  
**Title Link:** [http://www.envirostor.dtsc.ca.gov/public/final\\_documents2?global\\_id=60000896&doc\\_id=60252607](http://www.envirostor.dtsc.ca.gov/public/final_documents2?global_id=60000896&doc_id=60252607)  
**Area Name:**  
**Area Link:**  
**Sub Area:**  
**Sub Area Link:**  
**Document Type:** Monitoring Report  
**Date Completed:** 3/15/2012  
**Comments:** DTSC comments will be addressed at a later time due to RP's financial difficulties.

**Title:** Second Quarter 2011 Groundwater Monitoring Report  
**Title Link:** [http://www.envirostor.dtsc.ca.gov/public/final\\_documents2?global\\_id=60000896&doc\\_id=60275747](http://www.envirostor.dtsc.ca.gov/public/final_documents2?global_id=60000896&doc_id=60275747)  
**Area Name:**  
**Area Link:**  
**Sub Area:**  
**Sub Area Link:**  
**Document Type:** Monitoring Report  
**Date Completed:** 10/3/2011  
**Comments:** The Department of Toxic Substances Control has approved the Second Quarter 2011 Groundwater Monitoring Report. Comments on the Second Quarter 2011 Groundwater Monitoring Report are to be addressed in future quarterly monitoring reports.

**Title:** RAW Implementation  
**Title Link:**  
**Area Name:**  
**Area Link:**  
**Sub Area:**  
**Sub Area Link:**  
**Document Type:** Fieldwork  
**Date Completed:** 8/12/2010  
**Comments:** Field work is complete.

**Title:** Fact Sheet  
**Title Link:** [http://www.envirostor.dtsc.ca.gov/public/final\\_documents2?global\\_id=60000896&doc\\_id=6028002](http://www.envirostor.dtsc.ca.gov/public/final_documents2?global_id=60000896&doc_id=6028002)  
**Area Name:**  
**Area Link:**  
**Sub Area:**  
**Sub Area Link:**  
**Document Type:** Fact Sheets  
**Date Completed:** 4/12/2010  
**Comments:** Fact Sheet has been sent out to the site mailing list.

**Title:** Phase IV Site Characterization Report  
**Title Link:** [http://www.envirostor.dtsc.ca.gov/public/final\\_documents2?global\\_id=60000896&doc\\_id=6022917](http://www.envirostor.dtsc.ca.gov/public/final_documents2?global_id=60000896&doc_id=6022917)  
**Area Name:**  
**Area Link:**  
**Sub Area:**  
**Sub Area Link:**  
**Document Type:** Remedial Investigation Report  
**Date Completed:** 11/22/2006  
**Comments:** Supplement to Phase III Investigation: 4 grab groundwater samples taken. Highest detection was an on-site sample from the southeast corner near the warehouse roll-up door: 6,000 micrograms per liter TCE at 36 feet below ground surface.

<b>Map Key</b>	<b>Number of Records</b>	<b>Direction</b>	<b>Distance (mi/ft)</b>	<b>Elev/Diff (ft)</b>	<b>Site</b>	<b>DB</b>
<b>Title:</b>					CEQA Document	
<b>Title Link:</b>					<a href="http://www.envirostor.dtsc.ca.gov/public/final_documents2?global_id=60000896&amp;enforcement_id=6012597">http://www.envirostor.dtsc.ca.gov/public/final_documents2?global_id=60000896&amp;enforcement_id=6012597</a>	
<b>Area Name:</b>						
<b>Area Link:</b>						
<b>Sub Area:</b>						
<b>Sub Area Link:</b>						
<b>Document Type:</b>					CEQA - Notice of Exemption	
<b>Date Completed:</b>					6/7/2010	
<b>Comments:</b>						
<b>Title:</b>					First Quarter 2010 Groundwater Monitoring Report	
<b>Title Link:</b>					<a href="http://www.envirostor.dtsc.ca.gov/public/final_documents2?global_id=60000896&amp;doc_id=60252602">http://www.envirostor.dtsc.ca.gov/public/final_documents2?global_id=60000896&amp;doc_id=60252602</a>	
<b>Area Name:</b>						
<b>Area Link:</b>						
<b>Sub Area:</b>						
<b>Sub Area Link:</b>						
<b>Document Type:</b>					Monitoring Report	
<b>Date Completed:</b>					4/4/2010	
<b>Comments:</b>					First quarter 2010 groundwater monitoring report. This report documents the Q1-2010 groundwater monitoring event conducted on February 26, 2010. This is the seventh consecutive groundwater monitoring event at this site.	
<b>Title:</b>					Groundwater Monitoring Report - 2nd Qtr 2009	
<b>Title Link:</b>					<a href="http://www.envirostor.dtsc.ca.gov/public/final_documents2?global_id=60000896&amp;doc_id=6028837">http://www.envirostor.dtsc.ca.gov/public/final_documents2?global_id=60000896&amp;doc_id=6028837</a>	
<b>Area Name:</b>						
<b>Area Link:</b>						
<b>Sub Area:</b>						
<b>Sub Area Link:</b>						
<b>Document Type:</b>					Monitoring Report	
<b>Date Completed:</b>					10/6/2009	
<b>Comments:</b>					Per letter dated 10/06/2009, data from report incorporated into draft RAW. Results from monitoring event consistent with previous site characterization.	
<b>Title:</b>					Fourth Quarter 2011 Groundwater Monitoring Report	
<b>Title Link:</b>					<a href="http://www.envirostor.dtsc.ca.gov/public/final_documents2?global_id=60000896&amp;doc_id=60252608">http://www.envirostor.dtsc.ca.gov/public/final_documents2?global_id=60000896&amp;doc_id=60252608</a>	
<b>Area Name:</b>						
<b>Area Link:</b>						
<b>Sub Area:</b>						
<b>Sub Area Link:</b>						
<b>Document Type:</b>					Monitoring Report	
<b>Date Completed:</b>					3/6/2012	
<b>Comments:</b>					PM and GSU comments will be addressed at a later time due to RP's financial difficulties.	
<b>Title:</b>					Second Quarter 2010 Groundwater Monitoring Report	
<b>Title Link:</b>						
<b>Area Name:</b>						
<b>Area Link:</b>						
<b>Sub Area:</b>						
<b>Sub Area Link:</b>						
<b>Document Type:</b>					Monitoring Report	
<b>Date Completed:</b>					6/24/2010	
<b>Comments:</b>					This report documents the Q2-2010 groundwater monitoring event conducted on May 6, 2010.	
<b>Title:</b>					Community Profile	
<b>Title Link:</b>					<a href="http://www.envirostor.dtsc.ca.gov/public/final_documents2?global_id=60000896&amp;doc_id=6023133">http://www.envirostor.dtsc.ca.gov/public/final_documents2?global_id=60000896&amp;doc_id=6023133</a>	
<b>Area Name:</b>						
<b>Area Link:</b>						
<b>Sub Area:</b>						
<b>Sub Area Link:</b>						
<b>Document Type:</b>					Community Profile	
<b>Date Completed:</b>					4/24/2009	
<b>Comments:</b>						
<b>Title:</b>					Indoor Air Survey - Letter of Findings	
<b>Title Link:</b>					<a href="http://www.envirostor.dtsc.ca.gov/public/final_documents2?global_id=60000896&amp;doc_id=6028839">http://www.envirostor.dtsc.ca.gov/public/final_documents2?global_id=60000896&amp;doc_id=6028839</a>	
<b>Area Name:</b>						
<b>Area Link:</b>						
<b>Sub Area:</b>						
<b>Sub Area Link:</b>						

<b>Map Key</b>	<b>Number of Records</b>	<b>Direction</b>	<b>Distance (mi/ft)</b>	<b>Elev/Diff (ft)</b>	<b>Site</b>	<b>DB</b>
<b>Document Type:</b>		Other Report				
<b>Date Completed:</b>		10/7/2008				
<b>Comments:</b>		Indoor air sampling performed without approval from DTSC. Per letter dated 10/06/2009, data from sampling incorporated into draft RAW. Results indicate concentrations of VOCs above indoor air CHHSLs detected under worst case scenario (sampling performed without ventilation, after years of being closed.)				
<b>Title:</b>		Characterization Workplan				
<b>Title Link:</b>		<a href="http://www.envirostor.dtsc.ca.gov/public/final_documents2?global_id=60000896&amp;doc_id=6019781">http://www.envirostor.dtsc.ca.gov/public/final_documents2?global_id=60000896&amp;doc_id=6019781</a>				
<b>Area Name:</b>						
<b>Area Link:</b>						
<b>Sub Area:</b>						
<b>Sub Area Link:</b>						
<b>Document Type:</b>		Site Characterization Workplan				
<b>Date Completed:</b>		7/18/2008				
<b>Comments:</b>						
<b>Title:</b>		Notice of Termination of VCA				
<b>Title Link:</b>		<a href="http://www.envirostor.dtsc.ca.gov/public/final_documents2?global_id=60000896&amp;doc_id=60428034">http://www.envirostor.dtsc.ca.gov/public/final_documents2?global_id=60000896&amp;doc_id=60428034</a>				
<b>Area Name:</b>						
<b>Area Link:</b>						
<b>Sub Area:</b>						
<b>Sub Area Link:</b>						
<b>Document Type:</b>		Voluntary Cleanup Agreement Termination Notification				
<b>Date Completed:</b>		6/9/2017				
<b>Comments:</b>		DTSC notified 1171 Ocean Avenue LLC of it's intent to terminate the VCA on July 12. Additional groundwater investigation and remediation are necessary at this site. Property owner has indicated that they are unable to pay for additional work.				
<b>Title:</b>		Annual Cost Estimate letter for 2012/13				
<b>Title Link:</b>		<a href="http://www.envirostor.dtsc.ca.gov/public/final_documents2?global_id=60000896&amp;enforcement_id=60306261">http://www.envirostor.dtsc.ca.gov/public/final_documents2?global_id=60000896&amp;enforcement_id=60306261</a>				
<b>Area Name:</b>						
<b>Area Link:</b>						
<b>Sub Area:</b>						
<b>Sub Area Link:</b>						
<b>Document Type:</b>		Annual Oversight Cost Estimate				
<b>Date Completed:</b>		10/11/2012				
<b>Comments:</b>		Annual cost estimate.				
<b>Title:</b>		First Quarter 2012 Groundwater Monitoring Report				
<b>Title Link:</b>		<a href="http://www.envirostor.dtsc.ca.gov/public/final_documents2?global_id=60000896&amp;doc_id=60304103">http://www.envirostor.dtsc.ca.gov/public/final_documents2?global_id=60000896&amp;doc_id=60304103</a>				
<b>Area Name:</b>						
<b>Area Link:</b>						
<b>Sub Area:</b>						
<b>Sub Area Link:</b>						
<b>Document Type:</b>		Monitoring Report				
<b>Date Completed:</b>		8/16/2012				
<b>Comments:</b>		All wells show TCE levels above the MCL, with the highest concentration of 20,000 ig/L at the remnant source area represented by well MW-3B. At this time, due to the property owner's fiscal constrains, the groundwater monitoring will continue at a reduced period of annual monitoring during the recharge season (February) sampling.				
<b>Title:</b>		Request to Cease Further Environmental Work				
<b>Title Link:</b>		<a href="http://www.envirostor.dtsc.ca.gov/public/final_documents2?global_id=60000896&amp;enforcement_id=60312151">http://www.envirostor.dtsc.ca.gov/public/final_documents2?global_id=60000896&amp;enforcement_id=60312151</a>				
<b>Area Name:</b>						
<b>Area Link:</b>						
<b>Sub Area:</b>						
<b>Sub Area Link:</b>						
<b>Document Type:</b>		Correspondence				
<b>Date Completed:</b>		6/12/2012				
<b>Comments:</b>		Letter requesting to cease further environmental work due to financial issues.				
<b>Title:</b>		Determination of Completeness of Application				
<b>Title Link:</b>		<a href="http://www.envirostor.dtsc.ca.gov/public/final_documents2?global_id=60000896&amp;doc_id=60259716">http://www.envirostor.dtsc.ca.gov/public/final_documents2?global_id=60000896&amp;doc_id=60259716</a>				
<b>Area Name:</b>						
<b>Area Link:</b>						
<b>Sub Area:</b>						
<b>Sub Area Link:</b>						
<b>Document Type:</b>		*Correspondence - Received				
<b>Date Completed:</b>		4/1/2010				

<b>Map Key</b>	<b>Number of Records</b>	<b>Direction</b>	<b>Distance (mi/ft)</b>	<b>Elev/Diff (ft)</b>	<b>Site</b>	<b>DB</b>
<b>Comments:</b>					Determination of completeness of application.	
<b>Title:</b>					Groundwater Monitoring Report - 3rd Qtr 2009	
<b>Title Link:</b>					<a href="http://www.envirostor.dtsc.ca.gov/public/final_documents2?global_id=60000896&amp;doc_id=6028838">http://www.envirostor.dtsc.ca.gov/public/final_documents2?global_id=60000896&amp;doc_id=6028838</a>	
<b>Area Name:</b>						
<b>Area Link:</b>						
<b>Sub Area:</b>						
<b>Sub Area Link:</b>						
<b>Document Type:</b>					Monitoring Report	
<b>Date Completed:</b>					10/6/2009	
<b>Comments:</b>					Per letter dated 10/06/2009, data from report incorporated into draft RAW. Results from monitoring event consistent with previous site characterization.	
<b>Title:</b>					Characterization Report	
<b>Title Link:</b>					<a href="http://www.envirostor.dtsc.ca.gov/public/final_documents2?global_id=60000896&amp;doc_id=6019783">http://www.envirostor.dtsc.ca.gov/public/final_documents2?global_id=60000896&amp;doc_id=6019783</a>	
<b>Area Name:</b>						
<b>Area Link:</b>						
<b>Sub Area:</b>						
<b>Sub Area Link:</b>						
<b>Document Type:</b>					Remedial Investigation Report	
<b>Date Completed:</b>					10/6/2009	
<b>Comments:</b>					Information from report integrated into draft RAW. No elevated detections of TCE found in soil in trenched area near roll-up warehouse door of office building.	
<b>Title:</b>					Voluntary Cleanup Agreement (VCA)	
<b>Title Link:</b>					<a href="http://www.envirostor.dtsc.ca.gov/public/final_documents2?global_id=60000896&amp;enforcement_id=6012341">http://www.envirostor.dtsc.ca.gov/public/final_documents2?global_id=60000896&amp;enforcement_id=6012341</a>	
<b>Area Name:</b>						
<b>Area Link:</b>						
<b>Sub Area:</b>						
<b>Sub Area Link:</b>						
<b>Document Type:</b>					Voluntary Cleanup Agreement	
<b>Date Completed:</b>					7/1/2008	
<b>Comments:</b>						
<b>Title:</b>					Removal Action Completion Report	
<b>Title Link:</b>					<a href="http://www.envirostor.dtsc.ca.gov/public/final_documents2?global_id=60000896&amp;doc_id=6027698">http://www.envirostor.dtsc.ca.gov/public/final_documents2?global_id=60000896&amp;doc_id=6027698</a>	
<b>Area Name:</b>						
<b>Area Link:</b>						
<b>Sub Area:</b>						
<b>Sub Area Link:</b>						
<b>Document Type:</b>					Removal Action Completion Report	
<b>Date Completed:</b>					10/26/2011	
<b>Comments:</b>					Approval of the Removal Action Completion and Third Quarter 2010 Groundwater Monitoring Report for the site located at 1171 Ocean Avenue in Oakland, California. The report documents the implementation of the Removal Action Workplan, which was approved by the Department of Toxic Substance Control in June 2010. The remedy entailed the injection of the in-situ Regeneration compounds RegenOx™ and HRC™. These compounds were advanced into separate areas of the trichloroethylene-dominated plume underlying the site. Following a year of quarterly post injection monitoring a workplan will be developed to propose the additional injections along with additional wells and monitoring analytes indicated by the data reviewed.	
<b>Title:</b>					First Quarter 2011 Groundwater Monitoring Report	
<b>Title Link:</b>					<a href="http://www.envirostor.dtsc.ca.gov/public/final_documents2?global_id=60000896&amp;doc_id=60252606">http://www.envirostor.dtsc.ca.gov/public/final_documents2?global_id=60000896&amp;doc_id=60252606</a>	
<b>Area Name:</b>						
<b>Area Link:</b>						
<b>Sub Area:</b>						
<b>Sub Area Link:</b>						
<b>Document Type:</b>					Monitoring Report	
<b>Date Completed:</b>					10/3/2011	
<b>Comments:</b>					The Department of Toxic Substances Control (DTSC) has approved revised First Quarter 2011, dated July 21, 2011. Additional comments on the First Quarter 2011 Groundwater Monitoring Report will be addressed in future quarterly monitoring reports.	
<b>Title:</b>					Annual Oversight Cost Estimate	
<b>Title Link:</b>					<a href="http://www.envirostor.dtsc.ca.gov/public/final_documents2?global_id=60000896&amp;enforcement_id=60273221">http://www.envirostor.dtsc.ca.gov/public/final_documents2?global_id=60000896&amp;enforcement_id=60273221</a>	
<b>Area Name:</b>						
<b>Area Link:</b>						
<b>Sub Area:</b>						
<b>Sub Area Link:</b>						



<b>Map Key</b>	<b>Number of Records</b>	<b>Direction</b>	<b>Distance (mi/ft)</b>	<b>Elev/Diff (ft)</b>	<b>Site</b>	<b>DB</b>
<b>Document Type:</b>					Annual Oversight Cost Estimate	
<b>Date Completed:</b>					9/15/2011	
<b>Comments:</b>					Annual cost estimate.	
<b>Title:</b>					Annual Cost Estimate letter for 2010/11	
<b>Title Link:</b>					<a href="http://www.envirostor.dtsc.ca.gov/public/final_documents2?global_id=60000896&amp;enforcement_id=60251502">http://www.envirostor.dtsc.ca.gov/public/final_documents2?global_id=60000896&amp;enforcement_id=60251502</a>	
<b>Area Name:</b>						
<b>Area Link:</b>						
<b>Sub Area:</b>						
<b>Sub Area Link:</b>						
<b>Document Type:</b>					Annual Oversight Cost Estimate	
<b>Date Completed:</b>					9/9/2010	
<b>Comments:</b>						
<b>Title:</b>					Letter regarding Future Land Use of Property	
<b>Title Link:</b>					<a href="http://www.envirostor.dtsc.ca.gov/public/final_documents2?global_id=60000896&amp;enforcement_id=60188127">http://www.envirostor.dtsc.ca.gov/public/final_documents2?global_id=60000896&amp;enforcement_id=60188127</a>	
<b>Area Name:</b>						
<b>Area Link:</b>						
<b>Sub Area:</b>						
<b>Sub Area Link:</b>						
<b>Document Type:</b>					Correspondence	
<b>Date Completed:</b>					1/26/2010	
<b>Comments:</b>					Based on groundwater, soil, soil gas, and indoor air sampling data collected at the Site, DTSC will not require restrictions on the use of the Site as part of the cleanup. Since in-situ groundwater cleanup is the proposed remedy in the Draft Removal Action Workplan (Draft RAW), access must be provided for implementation (injections) and monitoring of the wells. If conditions at the site change, (i.e. groundwater concentrations rise significantly) DTSC would need to re-evaluate the potential for indoor air effects.	
<b>Title:</b>					Characterization Workplan Implementation	
<b>Title Link:</b>						
<b>Area Name:</b>						
<b>Area Link:</b>						
<b>Sub Area:</b>						
<b>Sub Area Link:</b>						
<b>Document Type:</b>					Fieldwork	
<b>Date Completed:</b>					7/31/2008	
<b>Comments:</b>					Groundwater monitoring wells installed 7/30/2008; to be developed and sampled.	
<b>Title:</b>					Characterization Workplan Fieldwork Work Notice	
<b>Title Link:</b>					<a href="http://www.envirostor.dtsc.ca.gov/public/final_documents2?global_id=60000896&amp;doc_id=6020130">http://www.envirostor.dtsc.ca.gov/public/final_documents2?global_id=60000896&amp;doc_id=6020130</a>	
<b>Area Name:</b>						
<b>Area Link:</b>						
<b>Sub Area:</b>						
<b>Sub Area Link:</b>						
<b>Document Type:</b>					Newsletter	
<b>Date Completed:</b>					7/15/2008	
<b>Comments:</b>					Work Notice mailed to community July 16, 2008.	
<b>Title:</b>					Public Notice	
<b>Title Link:</b>					<a href="http://www.envirostor.dtsc.ca.gov/public/final_documents2?global_id=60000896&amp;doc_id=6028003">http://www.envirostor.dtsc.ca.gov/public/final_documents2?global_id=60000896&amp;doc_id=6028003</a>	
<b>Area Name:</b>						
<b>Area Link:</b>						
<b>Sub Area:</b>						
<b>Sub Area Link:</b>						
<b>Document Type:</b>					Public Notice	
<b>Date Completed:</b>					4/12/2010	
<b>Comments:</b>					Public Notice was published in the local newspaper on April 14, 2010.	
<b>Title:</b>					Groundwater Monitoring Report - 1st Qtr 2009	
<b>Title Link:</b>					<a href="http://www.envirostor.dtsc.ca.gov/public/final_documents2?global_id=60000896&amp;doc_id=6028836">http://www.envirostor.dtsc.ca.gov/public/final_documents2?global_id=60000896&amp;doc_id=6028836</a>	
<b>Area Name:</b>						
<b>Area Link:</b>						
<b>Sub Area:</b>						
<b>Sub Area Link:</b>						
<b>Document Type:</b>					Monitoring Report	
<b>Date Completed:</b>					10/6/2009	
<b>Comments:</b>					Per letter dated 10/06/2009, data from report incorporated into draft RAW. Results from monitoring event consistent with previous site characterization.	

Map Key	Number of Records	Direction	Distance (mi/ft)	Elev/Diff (ft)	Site	DB
<b>Title:</b>		Indoor Air Survey - Letter of Findings				
<b>Title Link:</b>		<a href="http://www.envirostor.dtsc.ca.gov/public/final_documents2?global_id=60000896&amp;doc_id=6028840">http://www.envirostor.dtsc.ca.gov/public/final_documents2?global_id=60000896&amp;doc_id=6028840</a>				
<b>Area Name:</b>						
<b>Area Link:</b>						
<b>Sub Area:</b>						
<b>Sub Area Link:</b>						
<b>Document Type:</b>		Other Report				
<b>Date Completed:</b>		1/8/2009				
<b>Comments:</b>		Indoor air sampling performed without formal approval from DTSC. Per letter dated 10/06/2009, data from sampling incorporated into draft RAW. Results indicate concentrations of VOCs were not detected if HVAC system was operated on a normal schedule. A follow up indoor air survey was performed subsequently to show results from worst case scenario under HVAC operation (run HVAC Friday, turn off end of Friday and leave off for duration of weekend, and samples taken on Monday.)				
<b>Title:</b>		Groundwater Monitoring Report - 4th Qtr 2008				
<b>Title Link:</b>		<a href="http://www.envirostor.dtsc.ca.gov/public/final_documents2?global_id=60000896&amp;doc_id=6028835">http://www.envirostor.dtsc.ca.gov/public/final_documents2?global_id=60000896&amp;doc_id=6028835</a>				
<b>Area Name:</b>						
<b>Area Link:</b>						
<b>Sub Area:</b>						
<b>Sub Area Link:</b>						
<b>Document Type:</b>		Monitoring Report				
<b>Date Completed:</b>		12/9/2008				
<b>Comments:</b>		Per letter dated 10/06/2009, data from report incorporated into draft RAW. Results from monitoring event consistent with previous site characterization.				
<b>Title:</b>		Removal Action Workplan (RAW)				
<b>Title Link:</b>		<a href="http://www.envirostor.dtsc.ca.gov/public/final_documents2?global_id=60000896&amp;doc_id=6019785">http://www.envirostor.dtsc.ca.gov/public/final_documents2?global_id=60000896&amp;doc_id=6019785</a>				
<b>Area Name:</b>						
<b>Area Link:</b>						
<b>Sub Area:</b>						
<b>Sub Area Link:</b>						
<b>Document Type:</b>		Removal Action Workplan				
<b>Date Completed:</b>		6/7/2010				
<b>Comments:</b>		DTSC approved The RAW for implementation. Removal activities will be implemented in the summer.				
<b>Title:</b>		Soil-Gas and Groundwater Investigation				
<b>Title Link:</b>		<a href="http://www.envirostor.dtsc.ca.gov/public/final_documents2?global_id=60000896&amp;doc_id=6022918">http://www.envirostor.dtsc.ca.gov/public/final_documents2?global_id=60000896&amp;doc_id=6022918</a>				
<b>Area Name:</b>						
<b>Area Link:</b>						
<b>Sub Area:</b>						
<b>Sub Area Link:</b>						
<b>Document Type:</b>		Remedial Investigation Report				
<b>Date Completed:</b>		9/26/2007				
<b>Comments:</b>		Report with results of sampling to supplement Phase III and IV Investigations- greatest detections of TCE found in southeast corner of site near warehouse roll-up door: greatest groundwater detection of 10,000 micrograms per liter TCE at 36 feet below ground surface, and soil-gas detection of 860 micrograms per cubic meter (only soil gas detection onsite.) Five off-site soil and groundwater samples taken- no detections of same magnitude as onsite detections, indicating onsite TCE is not from an upgradient, off-site source.				
<b>Title:</b>		Phase III Corrective Action Investigation Report				
<b>Title Link:</b>		<a href="http://www.envirostor.dtsc.ca.gov/public/final_documents2?global_id=60000896&amp;doc_id=6022916">http://www.envirostor.dtsc.ca.gov/public/final_documents2?global_id=60000896&amp;doc_id=6022916</a>				
<b>Area Name:</b>						
<b>Area Link:</b>						
<b>Sub Area:</b>						
<b>Sub Area Link:</b>						
<b>Document Type:</b>		Remedial Investigation Report				
<b>Date Completed:</b>		9/12/2006				
<b>Comments:</b>		Supplement to Phase II Investigation: 32 soil samples, 10 Groundwater grab samples tested. Highest TCE detection in groundwater: 5200 ug/L at 36 ft bgs (middle of parcel, closer to 1171 Ocean Avenue.) No soil source for TCE Identified.				

[233](#) 1 of 2

SSE

0.73 /  
3,831.92

15.26 /  
-17

TRANSO/LACOSTE SITE  
1600 64TH STREET/6401 BAY  
STREET  
EMERYVILLE CA 94608

RESPONSE

Estor/EPA ID: 01200020  
Site Code: 200332  
Nat Priority List: NO

Permit Renewal Lead:  
Project Manager:  
Supervisor: DENISE TSUJI

2070

[erisinfo.com](http://erisinfo.com) | Environmental Risk Information Services

Order No: 20292500266

Map Key	Number of Records	Direction	Distance (mi/ft)	Elev/Diff (ft)	Site	DB
---------	-------------------	-----------	------------------	----------------	------	----

<b>Acres:</b>	NONE SPECIFIED				<b>Public Partici Spclst:</b>	
<b>Special Program:</b>					<b>Census Tract:</b>	6001425103
<b>Funding:</b>	RESPONSIBLE PARTY				<b>County:</b>	ALAMEDA
<b>Assembly District:</b>	15				<b>Latitude:</b>	37.844444
<b>Senate District:</b>	09				<b>Longitude:</b>	-122.2925
<b>School District:</b>						
<b>APN:</b>	NONE SPECIFIED					
<b>Cleanup Status:</b>	NO FURTHER ACTION AS OF 2/21/1995					
<b>Cleanup Oversight Agencies:</b>	DTSC - SITE CLEANUP PROGRAM - LEAD AGENCY					
<b>Site Type:</b>	STATE RESPONSE OR NPL					
<b>Office:</b>	CLEANUP BERKELEY					
<b>Past Use that Caused Contam:</b>	FUEL - VEHICLE STORAGE/ REFUELING, MANUFACTURING - OTHER					
<b>Potential Media Affected:</b>	OTHER GROUNDWATER AFFECTED (USES OTHER THAN DRINKING WATER), SOIL VAPOR					
<b>Potential Contamin of Concern:</b>						

LEAD, TPH-MOTOR OIL, TPH-DIESEL, TPH-GAS

**Site History:**

The Transo/Lacoste Site was the former location of the Transo Envelope Company (Transo) and the Lacoste Meat Company (Lacoste). Transo occupied 1600 64th Street and was an envelope manufacturing facility in the early 1900s. Lacoste occupied 6401 Bay Street and was a slaughter house and meat packing facility in the early 1900s. The City of Emeryville purchased both properties in 1990 as part of the Bay Street-Shellmound Street Extension Project. Both facilities were located at the corner of 64th Street and Bay Street in Emeryville. The two buildings were demolished in February and March 1990 by the City of Emeryville Redevelopment Agency. The City redeveloped the Site as the EmeryBay II Apartments.

<b>Status:</b>	NO FURTHER ACTION
<b>Program Type:</b>	STATE RESPONSE
<b>CalEnviroScreen Score:</b>	51-55%
<b>Summary Link:</b>	<a href="http://www.envirostor.dtsc.ca.gov/public/profile_report?global_id=01200020">http://www.envirostor.dtsc.ca.gov/public/profile_report?global_id=01200020</a>

**Completed Activities**

<b>Title:</b>	Results of Groundwater Monitoring
<b>Title Link:</b>	<a href="http://www.envirostor.dtsc.ca.gov/public/final_documents2?global_id=01200020&amp;doc_id=6015003">http://www.envirostor.dtsc.ca.gov/public/final_documents2?global_id=01200020&amp;doc_id=6015003</a>
<b>Area Name:</b>	
<b>Area Link:</b>	
<b>Sub Area:</b>	
<b>Sub Area Link:</b>	
<b>Document Type:</b>	Monitoring Report
<b>Date Completed:</b>	5/4/1992
<b>Comments:</b>	Conclusion of the report is that groundwater monitoring wells can be closed.

<b>Title:</b>	Site Screening
<b>Title Link:</b>	<a href="http://www.envirostor.dtsc.ca.gov/public/final_documents2?global_id=01200020&amp;doc_id=5000308">http://www.envirostor.dtsc.ca.gov/public/final_documents2?global_id=01200020&amp;doc_id=5000308</a>
<b>Area Name:</b>	
<b>Area Link:</b>	
<b>Sub Area:</b>	
<b>Sub Area Link:</b>	
<b>Document Type:</b>	Site Screening
<b>Date Completed:</b>	9/17/1991
<b>Comments:</b>	Completed Site Screening.

<b>Title:</b>	Removal Action Completion Report
<b>Title Link:</b>	<a href="http://www.envirostor.dtsc.ca.gov/public/final_documents2?global_id=01200020&amp;doc_id=5000306">http://www.envirostor.dtsc.ca.gov/public/final_documents2?global_id=01200020&amp;doc_id=5000306</a>
<b>Area Name:</b>	
<b>Area Link:</b>	
<b>Sub Area:</b>	
<b>Sub Area Link:</b>	
<b>Document Type:</b>	Removal Action Completion Link Report
<b>Date Completed:</b>	5/19/1994
<b>Comments:</b>	Completed RA. A passive soil venting system was installed beneath the concrete parking garage slab of EmeryBay II.

<b>Title:</b>	Hazardous Waste Management Plan
<b>Title Link:</b>	<a href="http://www.envirostor.dtsc.ca.gov/public/final_documents2?global_id=01200020&amp;doc_id=6014992">http://www.envirostor.dtsc.ca.gov/public/final_documents2?global_id=01200020&amp;doc_id=6014992</a>
<b>Area Name:</b>	
<b>Area Link:</b>	

Map Key	Number of Records	Direction	Distance (mi/ft)	Elev/Diff (ft)	Site	DB
<b>Sub Area:</b>						
<b>Sub Area Link:</b>						
<b>Document Type:</b>		Removal Action Workplan				
<b>Date Completed:</b>		12/31/1992				
<b>Comments:</b>		Report required removal and monitoring.				
<b>Title:</b>						
<b>Title Link:</b>		http://www.envirostor.dtsc.ca.gov/public/final_documents2?global_id=01200020&doc_id=6015001				
<b>Area Name:</b>						
<b>Area Link:</b>						
<b>Sub Area:</b>						
<b>Sub Area Link:</b>						
<b>Document Type:</b>		Removal Action Design				
<b>Date Completed:</b>		11/24/1992				
<b>Comments:</b>		Design for the soil venting proposal.				
<b>Title:</b>						
<b>Title Link:</b>		http://www.envirostor.dtsc.ca.gov/public/final_documents2?global_id=01200020&doc_id=5000307				
<b>Area Name:</b>						
<b>Area Link:</b>						
<b>Sub Area:</b>						
<b>Sub Area Link:</b>						
<b>Document Type:</b>		Preliminary Endangerment Assessment Report				
<b>Date Completed:</b>		12/16/1991				
<b>Comments:</b>		Completed PEA. Groundwater underneath the Site was discovered to be contaminated by lead, oil and grease in June 1991. Groundwater monitoring took place.				
<b>Title:</b>						
<b>Title Link:</b>		http://www.envirostor.dtsc.ca.gov/public/final_documents2?global_id=01200020&doc_id=6015005				
<b>Area Name:</b>						
<b>Area Link:</b>						
<b>Sub Area:</b>						
<b>Sub Area Link:</b>						
<b>Document Type:</b>		Monitoring Report				
<b>Date Completed:</b>		6/19/1991				
<b>Comments:</b>		.				

[233](#)    2 of 2    **SSE**    0.73 / 3,831.92    15.26 / -17    **TRANSO/LACOSTE SITE  
1600 64TH STREET/6401 BAY STREET  
EMERYVILLE CA 94608**    **ENVIROSTOR**

<b>Estor/EPA ID:</b>	01200020	<b>Assembly District:</b>	15
<b>Site Code:</b>	200332	<b>Senate District:</b>	09
<b>Nat Priority List:</b>	NO	<b>Permit Renewal Lead:</b>	
<b>APN:</b>	NONE SPECIFIED	<b>Public Partici Spclst:</b>	
<b>Census Tract:</b>	6001425103	<b>Project Manager:</b>	
<b>Site Type:</b>	STATE RESPONSE OR NPL	<b>County:</b>	ALAMEDA
<b>Address Description:</b>	1600 64TH STREET/6401 BAY STREET	<b>Latitude:</b>	37.844444
<b>Office:</b>	CLEANUP BERKELEY	<b>Longitude:</b>	-122.2925
<b>Special Program:</b>		<b>Acres:</b>	NONE SPECIFIED
<b>Funding:</b>	RESPONSIBLE PARTY	<b>Supervisor:</b>	DENISE TSUJI
<b>Cleanup Status:</b>	NO FURTHER ACTION AS OF 2/21/1995		
<b>Cleanup Oversight Agencies:</b>	DTSC - SITE CLEANUP PROGRAM - LEAD AGENCY		
<b>School District:</b>			
<b>Past Use that Caused Contam:</b>	FUEL - VEHICLE STORAGE/ REFUELING, MANUFACTURING - OTHER		
<b>Potential Media Affected:</b>	OTHER GROUNDWATER AFFECTED (USES OTHER THAN DRINKING WATER), SOIL VAPOR		
<b>Site History:</b>			

The Transo/Lacoste Site was the former location of the Transo Envelope Company (Transo) and the Lacoste Meat Company (Lacoste). Transo occupied 1600 64th Street and was an envelope manufacturing facility in the early 1900s. Lacoste occupied 6401 Bay Street and was a slaughter house and meat packing facility in the early 1900s. The City of Emeryville purchased both properties in 1990 as part of the Bay Street-Shellmound Street Extension Project. Both facilities were located at the corner of 64th Street and Bay Street in Emeryville. The two buildings were demolished in February and March 1990 by the City of Emeryville Redevelopment Agency. The City redeveloped the Site as the EmeryBay II Apartments.

**Potential Contamin of Concern:**

LEAD, TPH-MOTOR OIL, TPH-DIESEL, TPH-GAS

<i>Map Key</i>	<i>Number of Records</i>	<i>Direction</i>	<i>Distance (mi/ft)</i>	<i>Elev/Diff (ft)</i>	<i>Site</i>	<i>DB</i>
----------------	--------------------------	------------------	-------------------------	-----------------------	-------------	-----------

**Status:** NO FURTHER ACTION  
**A2 Program Type:** STATE RESPONSE  
**CalEnviroScreen Score:** 51-55%  
**Summary Link:** [http://www.envirostor.dtsc.ca.gov/public/profile\\_report?global\\_id=01200020](http://www.envirostor.dtsc.ca.gov/public/profile_report?global_id=01200020)

**Completed Activities**

**Title:** Preliminary Endangerment Assessment Report  
**Title Link:** [http://www.envirostor.dtsc.ca.gov/public/final\\_documents2?global\\_id=01200020&doc\\_id=5000307](http://www.envirostor.dtsc.ca.gov/public/final_documents2?global_id=01200020&doc_id=5000307)  
**Area Name:**  
**Area Link:**  
**Sub Area:**  
**Sub Area Link:**  
**Document Type:** Preliminary Endangerment Assessment Report  
**Date Completed:** 12/16/1991  
**Comments:** Completed PEA. Groundwater underneath the Site was discovered to be contaminated by lead, oil and grease in June 1991. Groundwater monitoring took place.

**Title:** Removal Action Completion Report  
**Title Link:** [http://www.envirostor.dtsc.ca.gov/public/final\\_documents2?global\\_id=01200020&doc\\_id=5000306](http://www.envirostor.dtsc.ca.gov/public/final_documents2?global_id=01200020&doc_id=5000306)  
**Area Name:**  
**Area Link:**  
**Sub Area:**  
**Sub Area Link:**  
**Document Type:** Removal Action Completion Report  
**Date Completed:** 5/19/1994  
**Comments:** Completed RA. A passive soil venting system was installed beneath the concrete parking garage slab of EmeryBay II.

**Title:** Hazardous Waste Management Plan  
**Title Link:** [http://www.envirostor.dtsc.ca.gov/public/final\\_documents2?global\\_id=01200020&doc\\_id=6014992](http://www.envirostor.dtsc.ca.gov/public/final_documents2?global_id=01200020&doc_id=6014992)  
**Area Name:**  
**Area Link:**  
**Sub Area:**  
**Sub Area Link:**  
**Document Type:** Removal Action Workplan  
**Date Completed:** 12/31/1992  
**Comments:** Report required removal and monitoring.

**Title:** Results of the 1st Quarterly and Annual Monitoring Report  
**Title Link:** [http://www.envirostor.dtsc.ca.gov/public/final\\_documents2?global\\_id=01200020&doc\\_id=6015005](http://www.envirostor.dtsc.ca.gov/public/final_documents2?global_id=01200020&doc_id=6015005)  
**Area Name:**  
**Area Link:**  
**Sub Area:**  
**Sub Area Link:**  
**Document Type:** Monitoring Report  
**Date Completed:** 6/19/1991  
**Comments:** .

**Title:** Results of Groundwater Monitoring  
**Title Link:** [http://www.envirostor.dtsc.ca.gov/public/final\\_documents2?global\\_id=01200020&doc\\_id=6015003](http://www.envirostor.dtsc.ca.gov/public/final_documents2?global_id=01200020&doc_id=6015003)  
**Area Name:**  
**Area Link:**  
**Sub Area:**  
**Sub Area Link:**  
**Document Type:** Monitoring Report  
**Date Completed:** 5/4/1992  
**Comments:** Conclusion of the report is that groundwater monitoring wells can be closed.

**Title:** Site Screening  
**Title Link:** [http://www.envirostor.dtsc.ca.gov/public/final\\_documents2?global\\_id=01200020&doc\\_id=5000308](http://www.envirostor.dtsc.ca.gov/public/final_documents2?global_id=01200020&doc_id=5000308)  
**Area Name:**  
**Area Link:**  
**Sub Area:**  
**Sub Area Link:**  
**Document Type:** Site Screening  
**Date Completed:** 9/17/1991

Map Key	Number of Records	Direction	Distance (mi/ft)	Elev/Diff (ft)	Site	DB
---------	-------------------	-----------	------------------	----------------	------	----

**Comments:** Completed Site Screening.

**Title:** Conceptual Design of Venting System  
**Title Link:** [http://www.envirostor.dtsc.ca.gov/public/final\\_documents2?global\\_id=01200020&doc\\_id=6015001](http://www.envirostor.dtsc.ca.gov/public/final_documents2?global_id=01200020&doc_id=6015001)  
**Area Name:**  
**Area Link:**  
**Sub Area:**  
**Sub Area Link:**  
**Document Type:** Removal Action Design  
**Date Completed:** 11/24/1992  
**Comments:** Design for the soil venting proposal.

<a href="#">234</a>	1 of 1	S	0.77 / 4,041.06	11.23 / -21	64TH & CHRISTIE 6340 AND 6390 CHRISTIE AVENUE EMERYVILLE CA 94608	ENVIROSTOR
---------------------	--------	---	--------------------	----------------	---	------------

<b>Estor/EPA ID:</b>	60001475	<b>Assembly District:</b>	15
<b>Site Code:</b>		<b>Senate District:</b>	09
<b>Nat Priority List:</b>	NO	<b>Permit Renewal Lead:</b>	
<b>APN:</b>	NONE SPECIFIED	<b>Public Partici Spclst:</b>	
<b>Census Tract:</b>	6001425102	<b>Project Manager:</b>	
<b>Site Type:</b>	VOLUNTARY CLEANUP	<b>County:</b>	ALAMEDA
<b>Address Description:</b>	6340 AND 6390 CHRISTIE AVENUE	<b>Latitude:</b>	37.843446
<b>Office:</b>	CLEANUP BERKELEY	<b>Longitude:</b>	-122.295224
<b>Special Program:</b>		<b>Acres:</b>	1.2 ACRES
<b>Funding:</b>	EPA GRANT	<b>Supervisor:</b>	
<b>Cleanup Status:</b>	REFER: OTHER AGENCY AS OF 12/29/2010		
<b>Cleanup Oversight Agencies:</b>	DTSC - SITE CLEANUP PROGRAM - LEAD AGENCY		
<b>School District:</b>			
<b>Past Use that Caused Contam:</b>	UNDERGROUND STORAGE TANKS, VEHICLE MAINTENANCE		
<b>Potential Media Affected:</b>	OTHER GROUNDWATER AFFECTED (USES OTHER THAN DRINKING WATER), SOIL, SOIL VAPOR		
<b>Potential Contamin of Concern:</b>			

METALS, PETROLEUM, VOLATILE ORGANICS (8260B VOCS)

**Site History:**

The Site is bounded by the Bay Center Apartments on the north across 64th Street, a theater on the east, a parking lot for the Emery Bay Marketplace on the south, and the Avenue64 multi-family residential development on the west across Christie Avenue. The Site is approximately 1.2 acres and is located in a neighborhood consisting of commercial and residential properties. An approximately 14,400-square foot commercial building and parking lot is located on the 6340 Christie parcel, and an approximately 12,000-square foot commercial building and parking lot is located on the 6390 Christie parcel.

The Site is currently owned by Rockwood Christie LLC and the development manager is TMG Partners. Previous occupants of 6340 Christie Avenue included industrial machinery warehousing in the 1960s and Lerer Brothers Transmission Service from 1980 through 1998. In 1988, a 2,000-gallon gasoline underground storage tank was removed from the southeast corner of the parcel. The former tank is under the jurisdiction of the Alameda County Department of Environmental Health.

Previous occupants in the western portion of the building at 6390 Christie Avenue included a tool warehouse (dates unknown), Sybase (1989 to 1994), and Inter-Tel Technologies (1994 to present). Previous occupants in the eastern portion of the building included a photo lab, an advertising firm, Dictaphone, and a software developer.

Redevelopment plans consist of demolition of the existing structures and removal of all existing pavement, and construction of a new five-story wood-framed building that will cover nearly the total area of the Site. The lowest level will be a subgrade parking garage. The ground level will consist of additional parking, a leasing office, and residential units. Ground-level units will be situated above the subgrade parking level; no residential areas will be situated directly on soil. There will be four levels of residential units above the ground-level floor.

Excavation of soil to depths ranging from 11 to 15 feet bgs will be required to construct the subgrade parking garage. The floor of the subgrade parking level will be at approximately 10 feet bgs. The footprint of the subgrade parking level encompasses the majority of the Site. Based on the proposed depth of development and shallow groundwater conditions, the concrete floor slab and subgrade basement walls will have a water-proofing barrier. The lower garage level will be mechanically ventilated.

DTSC provided review and concurrence based on a Memorandum of Agreement with the City of Emeryville.

<b>Status:</b>	REFER: OTHER AGENCY
<b>A2 Program Type:</b>	VOLUNTARY CLEANUP
<b>CalEnviroScreen Score:</b>	66-70%
<b>Summary Link:</b>	<a href="http://www.envirostor.dtsc.ca.gov/public/profile_report?global_id=60001475">http://www.envirostor.dtsc.ca.gov/public/profile_report?global_id=60001475</a>

Map Key	Number of Records	Direction	Distance (mi/ft)	Elev/Diff (ft)	Site	DB
---------	-------------------	-----------	------------------	----------------	------	----

**Completed Activities**

**Title:** Remediation Completion Report  
**Title Link:** [http://www.envirostor.dtsc.ca.gov/public/final\\_documents2?global\\_id=60001475&doc\\_id=60394596](http://www.envirostor.dtsc.ca.gov/public/final_documents2?global_id=60001475&doc_id=60394596)  
**Area Name:**  
**Area Link:**  
**Sub Area:**  
**Sub Area Link:**  
**Document Type:** Removal Action Completion Report  
**Date Completed:** 6/26/2015  
**Comments:** A total of approximately 42,580 tons of soil and debris fill was disposed off-site. Approximately 17,967 tons of soil and debris excavated from cells designated as Class I were loaded into licensed hazardous waste trucks for transport to and disposal at the Clean Harbors Buttonwillow Landfill in Buttonwillow, California. Approximately 24,613 tons of Class II material was transported to the Waste Management Altamont Landfill facility in Livermore, California for disposal. Soil containing constituents that exceeded the remedial goals was excavated and disposed off-site. Constituents in verification samples collected from soil at the bottom of the excavation and from soil remaining on the perimeter of the Site did not exceed the remedial goals. DTSC concurs with the Conditional No Further Action Issued by the City.

**Title:** Remediation Work Plan  
**Title Link:** [http://www.envirostor.dtsc.ca.gov/public/final\\_documents2?global\\_id=60001475&doc\\_id=60269185](http://www.envirostor.dtsc.ca.gov/public/final_documents2?global_id=60001475&doc_id=60269185)  
**Area Name:**  
**Area Link:**  
**Sub Area:**  
**Sub Area Link:**  
**Document Type:** Removal Action Workplan  
**Date Completed:** 12/29/2010  
**Comments:** Remediation Work Plan proposes to remove all contaminated soil at the site

<a href="#">235</a>	1 of 1	S	0.80 / 4,242.63	13.41 / -19	<b>63RD STREET TRUNK SEWER PROJECT 63RD STREET EMERYVILLE CA 94608</b>	<b>ENVIROSTOR</b>
---------------------	--------	---	--------------------	----------------	--	-------------------

<b>Estor/EPA ID:</b> 01490016	<b>Assembly District:</b> 15
<b>Site Code:</b> 201218	<b>Senate District:</b> 09
<b>Nat Priority List:</b> NO	<b>Permit Renewal Lead:</b>
<b>APN:</b> NONE SPECIFIED	<b>Public Partici Spclst:</b>
<b>Census Tract:</b> 6001425102	<b>Project Manager:</b>
<b>Site Type:</b> VOLUNTARY CLEANUP	<b>County:</b> ALAMEDA
<b>Address Description:</b> 63RD STREET	<b>Latitude:</b> 37.8430010932012
<b>Office:</b> CLEANUP BERKELEY	<b>Longitude:</b> -122.294176042344
<b>Special Program:</b> VOLUNTARY CLEANUP PROGRAM	<b>Acres:</b> 1 ACRES
<b>Funding:</b> SITE PROPONENT	<b>Supervisor:</b> DENISE TSUJI
<b>Cleanup Status:</b> NO FURTHER ACTION AS OF 9/28/2000	
<b>Cleanup Oversight Agencies:</b> DTSC - SITE CLEANUP PROGRAM - LEAD AGENCY	
<b>School District:</b>	
<b>Past Use that Caused Contam:</b> MANUFACTURING - OTHER	
<b>Potential Media Affected:</b> SOIL	
<b>Potential Contamin of Concern:</b>	

LEAD, TPH-DIESEL

**Site History:**

The Site activities involved the replacement of a portion of the 63rd Street sewer. Historically, the site was used for the manufacture of bituminous roofing products (tar paper), blending and packaging oil-based paint and enamels, and trucking.

**Status:** NO FURTHER ACTION  
**A2 Program Type:** VOLUNTARY CLEANUP  
**CalEnviroScreen Score:** 66-70%  
**Summary Link:** [http://www.envirostor.dtsc.ca.gov/public/profile\\_report?global\\_id=01490016](http://www.envirostor.dtsc.ca.gov/public/profile_report?global_id=01490016)

**Completed Activities**

Map Key	Number of Records	Direction	Distance (mi/ft)	Elev/Diff (ft)	Site	DB
---------	-------------------	-----------	------------------	----------------	------	----

**Title:** Removal Action Completion Report  
**Title Link:** [http://www.envirostor.dtsc.ca.gov/public/final\\_documents2?global\\_id=01490016&doc\\_id=5012322](http://www.envirostor.dtsc.ca.gov/public/final_documents2?global_id=01490016&doc_id=5012322)  
**Area Name:**  
**Area Link:**  
**Sub Area:**  
**Sub Area Link:**  
**Document Type:** Removal Action Completion Report  
**Date Completed:** 9/28/2000  
**Comments:** During replacement of the 63rd Steet trunk sewer, soils contaminated with TPH and xylene were encountered invoking the 1995 Emeryville Marketplace Land Use.

**Title:** Voluntary Cleanup Agreement  
**Title Link:** [http://www.envirostor.dtsc.ca.gov/public/final\\_documents2?global\\_id=01490016&enforcement\\_id=5012323](http://www.envirostor.dtsc.ca.gov/public/final_documents2?global_id=01490016&enforcement_id=5012323)  
**Area Name:**  
**Area Link:**  
**Sub Area:**  
**Sub Area Link:**  
**Document Type:** Voluntary Cleanup Consultation  
**Date Completed:** 4/21/1999  
**Comments:** Completed RA. During the sewer replacement, soils contaminated primarily with petroleum hydrocarbons and lead were encountered. All excavated materials for the project (approximately 450 cubic yards) were disposed off-site.

<a href="#">236</a>	1 of 2	NNE	0.82 / 4,332.40	63.12 / 31	K & S MANAGEMENT 1138 DELAWARE ST BERKELEY CA 94702	RESPONSE
---------------------	--------	-----	--------------------	---------------	---	----------

<b>Estor/EPA ID:</b>	01990018	<b>Permit Renewal Lead:</b>	
<b>Site Code:</b>		<b>Project Manager:</b>	CLAUDE JEMISON
<b>Nat Priority List:</b>	NO	<b>Supervisor:</b>	KAREN TOTH
<b>Acres:</b>	1 ACRES	<b>Public Partici Spclst:</b>	
<b>Special Program:</b>		<b>Census Tract:</b>	6001422200
<b>Funding:</b>	RESPONSIBLE PARTY	<b>County:</b>	ALAMEDA
<b>Assembly District:</b>	15	<b>Latitude:</b>	37.8713888888889
<b>Senate District:</b>	09	<b>Longitude:</b>	-122.291944444444
<b>School District:</b>			
<b>APN:</b>	NONE SPECIFIED		
<b>Cleanup Status:</b>	CERTIFIED AS OF 1/1/1984		
<b>Cleanup Oversight Agencies:</b>	NONE SPECIFIED		
<b>Site Type:</b>	STATE RESPONSE OR NPL		
<b>Office:</b>	CLEANUP BERKELEY		
<b>Past Use that Caused Contam:</b>	SAND BLASTING		
<b>Potential Media Affected:</b>	SOIL		
<b>Potential Contamin of Concern:</b>			

LEAD

**Site History:**

K and S Management Company managed 32 units in a four-plex building located between Hearst and Delaware Street. On June 1983, an inspection of the 32 units was conducted in response to a citizen complaint. Paint chips (lead-based) from water blasting operation prior to repainting had accumulated around the bases of the building. The blasting company removed from all areas where paint chips were present and a few inches of soil to an appropriate landfill. All visible evidence of the blasting was removed.

**Status:** CERTIFIED  
**Program Type:** STATE RESPONSE  
**CalEnviroScreen Score:** 51-55%  
**Summary Link:** [http://www.envirostor.dtsc.ca.gov/public/profile\\_report?global\\_id=01990018](http://www.envirostor.dtsc.ca.gov/public/profile_report?global_id=01990018)

**Completed Activities**

**Title:** K & S Management Site Screening  
**Title Link:** [http://www.envirostor.dtsc.ca.gov/public/final\\_documents2?global\\_id=01990018&doc\\_id=6010903](http://www.envirostor.dtsc.ca.gov/public/final_documents2?global_id=01990018&doc_id=6010903)  
**Area Name:**  
**Area Link:**  
**Sub Area:**  
**Sub Area Link:**



Map Key	Number of Records	Direction	Distance (mi/ft)	Elev/Diff (ft)	Site	DB
---------	-------------------	-----------	------------------	----------------	------	----

**Document Type:** Site Screening  
**Date Completed:** 7/16/2002  
**Comments:** Confirmation samples of lead were below background levels of lead. No further action is required.

**Title:** Certification  
**Title Link:** [http://www.envirostor.dtsc.ca.gov/public/final\\_documents2?global\\_id=01990018&enforcement\\_id=5013927](http://www.envirostor.dtsc.ca.gov/public/final_documents2?global_id=01990018&enforcement_id=5013927)  
**Area Name:**  
**Area Link:**  
**Sub Area:**  
**Sub Area Link:**

**Document Type:** Certification  
**Date Completed:** 11/30/1983  
**Comments:** Certified Site. In November 1983, post excavation samples were taken and were comparable to background levels in the area. The 32 units have been converted to condominiums and townhouses.

<a href="#">236</a>	2 of 2	NNE	0.82 / 4,332.40	63.12 / 31	K & S MANAGEMENT 1138 DELAWARE ST BERKELEY CA 94702	ENVIROSTOR
---------------------	--------	-----	--------------------	---------------	---	------------

<b>Estor/EPA ID:</b>	01990018	<b>Assembly District:</b>	15
<b>Site Code:</b>		<b>Senate District:</b>	09
<b>Nat Priority List:</b>	NO	<b>Permit Renewal Lead:</b>	
<b>APN:</b>	NONE SPECIFIED	<b>Public Partici Spclst:</b>	
<b>Census Tract:</b>	6001422200	<b>Project Manager:</b>	CLAUDE JEMISON
<b>Site Type:</b>	STATE RESPONSE OR NPL	<b>County:</b>	ALAMEDA
<b>Address Description:</b>	1138 DELAWARE ST	<b>Latitude:</b>	37.8713888888889
<b>Office:</b>	CLEANUP BERKELEY	<b>Longitude:</b>	-122.291944444444
<b>Special Program:</b>		<b>Acres:</b>	1 ACRES
<b>Funding:</b>	RESPONSIBLE PARTY	<b>Supervisor:</b>	KAREN TOTH
<b>Cleanup Status:</b>	CERTIFIED AS OF 1/1/1984		
<b>Cleanup Oversight Agencies:</b>	NONE SPECIFIED		
<b>School District:</b>			
<b>Past Use that Caused Contam:</b>	SAND BLASTING		
<b>Potential Media Affected:</b>	SOIL		
<b>Potential Contamin of Concern:</b>			

LEAD

**Site History:**

K and S Management Company managed 32 units in a four-plex building located between Hearst and Delaware Street. On June 1983, an inspection of the 32 units was conducted in response to a citizen complaint. Paint chips (lead-based) from water blasting operation prior to repainting had accumulated around the bases of the building. The blasting company removed from all areas where paint chips were present and a few inches of soil to an appropriate landfill. All visible evidence of the blasting was removed.

**Status:** CERTIFIED  
**A2 Program Type:** STATE RESPONSE  
**CalEnviroScreen Score:** 51-55%  
**Summary Link:** [http://www.envirostor.dtsc.ca.gov/public/profile\\_report?global\\_id=01990018](http://www.envirostor.dtsc.ca.gov/public/profile_report?global_id=01990018)

**Completed Activities**

**Title:** K & S Management Site Screening  
**Title Link:** [http://www.envirostor.dtsc.ca.gov/public/final\\_documents2?global\\_id=01990018&doc\\_id=6010903](http://www.envirostor.dtsc.ca.gov/public/final_documents2?global_id=01990018&doc_id=6010903)  
**Area Name:**  
**Area Link:**  
**Sub Area:**  
**Sub Area Link:**

**Document Type:** Site Screening  
**Date Completed:** 7/16/2002  
**Comments:** Confirmation samples of lead were below background levels of lead. No further action is required.

**Title:** Certification  
**Title Link:** [http://www.envirostor.dtsc.ca.gov/public/final\\_documents2?global\\_id=01990018&enforcement\\_id=5013927](http://www.envirostor.dtsc.ca.gov/public/final_documents2?global_id=01990018&enforcement_id=5013927)  
**Area Name:**  
**Area Link:**  
**Sub Area:**

Map Key	Number of Records	Direction	Distance (mi/ft)	Elev/Diff (ft)	Site	DB
---------	-------------------	-----------	------------------	----------------	------	----

**Sub Area Link:**  
**Document Type:** Certification  
**Date Completed:** 11/30/1983  
**Comments:** Certified Site. In November 1983, post excavation samples were taken and were comparable to background levels in the area. The 32 units have been converted to condominiums and townhouses.

<a href="#">237</a>	1 of 1	SSE	0.86 / 4,518.32	20.18 / -12	DUTRO SITE 1333-1379 62ND STREET EMERYVILLE CA 94608	ENVIROSTOR
---------------------	--------	-----	--------------------	----------------	--	------------

<b>Estor/EPA ID:</b>	60001478	<b>Assembly District:</b>	15
<b>Site Code:</b>		<b>Senate District:</b>	09
<b>Nat Priority List:</b>	NO	<b>Permit Renewal Lead:</b>	
<b>APN:</b>	NONE SPECIFIED	<b>Public Partici Splst:</b>	
<b>Census Tract:</b>	6001425103	<b>Project Manager:</b>	
<b>Site Type:</b>	VOLUNTARY CLEANUP	<b>County:</b>	ALAMEDA
<b>Address Description:</b>	1333-1379 62ND STREET	<b>Latitude:</b>	37.8430799054155
<b>Office:</b>	CLEANUP BERKELEY	<b>Longitude:</b>	-122.289354801178
<b>Special Program:</b>		<b>Acres:</b>	1.2 ACRES
<b>Funding:</b>	EPA GRANT	<b>Supervisor:</b>	KAREN TOTH
<b>Cleanup Status:</b>	NO FURTHER ACTION AS OF 1/18/2011		
<b>Cleanup Oversight Agencies:</b>	DTSC - SITE CLEANUP PROGRAM - LEAD AGENCY		
<b>School District:</b>			
<b>Past Use that Caused Contam:</b>	MANUFACTURING - OTHER		
<b>Potential Media Affected:</b>	SOIL		
<b>Potential Contamin of Concern:</b>			

LEAD, POLYNUCLEAR AROMATIC HYDROCARBONS (PAHS), TPH-MOTOR OIL, TPH-DIESEL

**Site History:**

The approximately 1.2-acre site is bounded by 62nd Street to the north, Doyle Street to the east, 61st Street to the south, and Hollis Street to the west. Most of the site was covered with a building and concrete slab. The rectangular parcel contained one approximately 32,000-square-foot warehouse. Based on the Phase I Environmental Site Assessment (ESA), the site appeared to have been occupied by residential structures in the early 1900s and subsequently was used to manufacture concrete water meter boxes in the mid-1900s. From 1979 to 2000, the site was occupied by the Dutro Company and various other businesses. The Dutro Company used the site for the manufacturing and assembling of hand trucks and dollies. The City took possession of the site in January 2004. In the Phase I ESA, Ninyo & Moore (2002) identified the following areas of environmental concern: a spray booth, compressor and oil storage location, former truck bay, and two former 1,000-gallon underground storage tanks containing gasoline and diesel.

The Phase I ESA reported that both underground tanks were removed from the site in 1990, and received regulatory closure from the Alameda County Department of Environmental Health (Alameda County) in 1998. The Alameda County closure document indicated that trichloroethene (TCE) impacted groundwater was identified within the site boundaries (although no sampling information or analytical data were found during document review, and that further evaluation should be performed to confirm TCE in the groundwater.

DTSC provided review and concurrence based on a Memorandum of Agreement with the City of Emeryville.

The site will be developed into a park; the conceptual design for the park includes a multiuse lawn area in the park center, a basketball court in the northwest corner, an amphitheater in the southwest corner, and a children's play area in the southeast corner.

<b>Status:</b>	NO FURTHER ACTION
<b>A2 Program Type:</b>	VOLUNTARY CLEANUP
<b>CalEnviroScreen Score:</b>	51-55%
<b>Summary Link:</b>	<a href="http://www.envirostor.dtsc.ca.gov/public/profile_report?global_id=60001478">http://www.envirostor.dtsc.ca.gov/public/profile_report?global_id=60001478</a>

**Completed Activities**

<b>Title:</b>	No Further Action Conditional Approval
<b>Title Link:</b>	<a href="http://www.envirostor.dtsc.ca.gov/public/final_documents2?global_id=60001478&amp;enforcement_id=60269888">http://www.envirostor.dtsc.ca.gov/public/final_documents2?global_id=60001478&amp;enforcement_id=60269888</a>
<b>Area Name:</b>	
<b>Area Link:</b>	
<b>Sub Area:</b>	
<b>Sub Area Link:</b>	
<b>Document Type:</b>	No Further Action Letter
<b>Date Completed:</b>	1/18/2011
<b>Comments:</b>	DTSC concurred with Emeryville's approval of No Further Action.

Map Key	Number of Records	Direction	Distance (mi/ft)	Elev/Diff (ft)	Site	DB
---------	-------------------	-----------	------------------	----------------	------	----

**Title:** Removal Action Completion Report  
**Title Link:** [http://www.envirostor.dtsc.ca.gov/public/final\\_documents2?global\\_id=60001478&doc\\_id=60269245](http://www.envirostor.dtsc.ca.gov/public/final_documents2?global_id=60001478&doc_id=60269245)  
**Area Name:**  
**Area Link:**  
**Sub Area:**  
**Sub Area Link:**  
**Document Type:** Removal Action Completion Report  
**Date Completed:** 1/18/2011  
**Comments:** The remedial plan consisted of excavation and off-site disposal of soil containing constituents of concern exceeding the remedial goals. Several pre-remediation activities were conducted prior to soil excavation, including demolition of site buildings and other infrastructure, additional soil sampling to further refine the areas and depths of soil to be excavated, permitting, and locating utilities.

A total of approximately 1,800 cubic yards of soil classified as Class I non-RCRA hazardous waste were transported to and disposed at WMI's Kettleman Hills Facility located in Kettleman City, California. Approximately 3,400 cubic yards of soil designated as Class II waste was transported to and disposed at the West Contra Costa Sanitary Landfill in Richmond, California.

A total of 225 confirmation samples were collected to verify that cleanup goals were met. Confirmation soil sample results and locations are presented in Tables 8 and 14 and on Figures 4 through 7 of the Completion Report, respectively. Concentrations of constituents of concern were below cleanup goals in all of the final confirmation samples collected on the Site.

<a href="#">238</a>	1 of 2	NNW	0.86 / 4,529.96	13.51 / -19	<b>SAFETY-KLEEN CORP</b> 1717 FOURTH ST BERKELEY CA 947100000	ENVIROSTOR
---------------------	--------	-----	--------------------	----------------	---	------------

<b>Estor/EPA ID:</b>	CAD070148432	<b>Assembly District:</b>	15
<b>Site Code:</b>		<b>Senate District:</b>	09
<b>Nat Priority List:</b>		<b>Permit Renewal Lead:</b>	
<b>APN:</b>		<b>Public Partici Spclst:</b>	
<b>Census Tract:</b>		<b>Project Manager:</b>	
<b>Site Type:</b>	CLOSED	<b>County:</b>	ALAMEDA
<b>Address Description:</b>	1717 FOURTH ST	<b>Latitude:</b>	37.871629
<b>Office:</b>		<b>Longitude:</b>	-122.300616
<b>Special Program:</b>		<b>Acres:</b>	
<b>Funding:</b>		<b>Supervisor:</b>	
<b>Cleanup Status:</b>			
<b>Cleanup Oversight Agencies:</b>			
<b>School District:</b>			
<b>Past Use that Caused Contam:</b>			
<b>Potential Media Affected:</b>			
<b>Potential Contamin of Concern:</b>			

**Site History:**  
NO FACILITY HISTORY HAS BEEN ENTERED FOR THIS SITE

**Status:** CLOSED  
**A2 Program Type:** HAZ WASTE - RCRA  
**CalEnviroScreen Score:** 76-80%  
**Summary Link:** [http://www.envirostor.dtsc.ca.gov/public/hwmp\\_profile\\_report?global\\_id=CAD070148432](http://www.envirostor.dtsc.ca.gov/public/hwmp_profile_report?global_id=CAD070148432)

**Permit Units - Completed Activities**

**Unit:** NO PERMIT ACTIVITIES HAVE BEEN COMPLETED FOR THIS SITE  
**Event Description:**  
**Date:**  
**Doc Link:**

**Units Undergoing Closure**

**Unit:** MULTIPLE UNITS  
**Event Description:** CLOSURE FINAL - ISSUE CLOSURE VERIFICATION  
**Date:** 10/30/1996  
**Doc Link:** [https://www.hwmpenvirostor.dtsc.ca.gov/public/site\\_documents/5180539786/Safety%20Kleen%20closure%](https://www.hwmpenvirostor.dtsc.ca.gov/public/site_documents/5180539786/Safety%20Kleen%20closure%)

Map Key	Number of Records	Direction	Distance (mi/ft)	Elev/Diff (ft)	Site	DB
---------	-------------------	-----------	------------------	----------------	------	----

20certification%2Epdf

[238](#)    2 of 2    **NNW**    **0.86 / 4,529.96**    **13.51 / -19**    **SAFETY-KLEEN CORP  
1717 FOURTH ST  
BERKELEY CA 947100000**    **HWP**

**Estor/EPA ID:** CAD070148432  
**Site Code:**  
**Nat Priority List:**  
**Acres:**  
**Special Program:**  
**Funding:**  
**Assembly District:** 15  
**Senate District:** 09  
**School District:**  
**APN:**  
**Cleanup Status:**  
**Cleanup Oversight Agencies:**  
**Site Type:** CLOSED  
**Office:**  
**Past Use that Caused Contam:**  
**Potential Media Affected:**  
**Potential Contamin of Concern:**

**Permit Renewal Lead:**  
**Project Manager:**  
**Supervisor:**  
**Public Partici Spclst:**  
**Census Tract:**  
**County:** ALAMEDA  
**Latitude:** 37.871629  
**Longitude:** -122.300616

**Site History:**

NO FACILITY HISTORY HAS BEEN ENTERED FOR THIS SITE

**Status:** CLOSED  
**Program Type:** HAZ WASTE - RCRA  
**CalEnviroScreen Score:** 76-80%  
**Summary Link:** [https://www.envirostor.dtsc.ca.gov/public/hwmp\\_profile\\_report?global\\_id=CAD070148432](https://www.envirostor.dtsc.ca.gov/public/hwmp_profile_report?global_id=CAD070148432)

**Permit Units - Completed Activities**

**Unit:** NO PERMIT ACTIVITIES HAVE BEEN COMPLETED FOR THIS SITE  
**Event Description:**  
**Date:**  
**Doc Link:**

**Units Undergoing Closure**

**Unit:** MULTIPLE UNITS  
**Event Description:** CLOSURE FINAL - ISSUE CLOSURE VERIFICATION  
**Date:** 10/30/1996  
**Doc Link:** [https://www.hwmpenvirostor.dtsc.ca.gov/public/site\\_documents/5180539786/Safety%20Kleen%20closure%20certification%2Epdf](https://www.hwmpenvirostor.dtsc.ca.gov/public/site_documents/5180539786/Safety%20Kleen%20closure%20certification%2Epdf)

[239](#)    1 of 1    **S**    **0.86 / 4,553.01**    **14.70 / -17**    **BAY STREET EXTENSION  
64TH & POWELL STREETS  
EMERYVILLE CA 94608**    **ENVIROSTOR**

**Estor/EPA ID:** 01330046  
**Site Code:** 200496  
**Nat Priority List:** NO  
**APN:** 49-1492-10, 49-1493-10, 49-1493-11, 49-1493-9  
**Census Tract:** 6001425102  
**Site Type:** VOLUNTARY CLEANUP  
**Address Description:** 64TH & POWELL STREETS  
**Office:** CLEANUP BERKELEY  
**Special Program:** VOLUNTARY CLEANUP PROGRAM  
**Funding:** SITE PROPONENT  
**Cleanup Status:** CERTIFIED / OPERATION & MAINTENANCE AS OF 7/9/1997

**Assembly District:** 15  
**Senate District:** 09  
**Permit Renewal Lead:**  
**Public Partici Spclst:**  
**Project Manager:** CLAUDE JEMISON  
**County:** ALAMEDA  
**Latitude:** 37.8422797858099  
**Longitude:** -122.293230555556  
**Acres:** 8.5 ACRES  
**Supervisor:** CHERYL PROWELL

Map Key	Number of Records	Direction	Distance (mi/ft)	Elev/Diff (ft)	Site	DB
---------	-------------------	-----------	------------------	----------------	------	----

**Cleanup Oversight Agencies:** ALAMEDA COUNTY;DTSC - SITE CLEANUP PROGRAM - LEAD AGENCY  
**School District:**  
**Past Use that Caused Contam:** ILLEGAL DUMPING  
**Potential Media Affected:** SOIL  
**Potential Contaminant of Concern:**

LEAD

**Site History:**

The site was a roadway construction and resurfacing project undertaken by the City of Emeryville as part of the Shellmound/40th Street Overhead project. A new city street was constructed from 64th Street to what is now called Shellmound Way. Historically, the project area was tideland and marshland that was eventually filled in with soil mixed with industrial wastes and various debris.

**Status:** CERTIFIED / OPERATION & MAINTENANCE - LAND USE RESTRICTIONS  
**A2 Program Type:** VOLUNTARY CLEANUP  
**CalEnviroScreen Score:** 66-70%  
**Summary Link:** [http://www.envirostor.dtsc.ca.gov/public/profile\\_report?global\\_id=01330046](http://www.envirostor.dtsc.ca.gov/public/profile_report?global_id=01330046)

**Land Use Restrictions**

**Site Management Requirements:** ACTIVITIES PROHIBITED WHICH DISTURB THE REMEDY AND MONITORING SYSTEMS WITHOUT APPROVAL  
 ASPHALT COVER NOT TO BE DISTURBED WITHOUT APPROVAL  
 DAY CARE CENTER PROHIBITED  
 ELDER CARE CENTER PROHIBITED  
 HOSPITAL USE PROHIBITED  
 NO EXCAVATION OF CONTAMINATED SOILS WITHOUT AGENCY REVIEW AND APPROVAL  
 NOTIFY AFTER CHANGE OF PROPERTY OWNER  
 NOTIFY DAMAGES TO REMEDY AND MONITORING SYSTEMS UPON DISCOVERY  
 NOTIFY PRIOR TO SUBSURFACE WORK  
 PERFORM H&S PLAN PRIOR TO SUBSURFACE WORK  
 PUBLIC OR PRIVATE SCHOOL FOR PERSONS UNDER 21 PROHIBITED  
 RAISING OF FOOD PROHIBITED  
 REQUIRES SURFACE COVERS  
 RESIDENCE USE PROHIBITED

**Title:** Covenant of Deed Restriction  
**Title Link:** [http://www.envirostor.dtsc.ca.gov/public/view\\_document?docurl=/public/deliverable\\_documents/8812345206/bayluc%2Epdf](http://www.envirostor.dtsc.ca.gov/public/view_document?docurl=/public/deliverable_documents/8812345206/bayluc%2Epdf)  
**Date Recorded:** 6/28/1996

**Site Management Requirements:** ACTIVITIES PROHIBITED WHICH DISTURB THE REMEDY AND MONITORING SYSTEMS WITHOUT APPROVAL  
 ASPHALT COVER NOT TO BE DISTURBED WITHOUT APPROVAL  
 DAY CARE CENTER PROHIBITED  
 ELDER CARE CENTER PROHIBITED  
 HOSPITAL USE PROHIBITED  
 LAND USE COVENANT  
 NO EXCAVATION OF CONTAMINATED SOILS WITHOUT AGENCY REVIEW AND APPROVAL  
 NOTIFY DAMAGES TO REMEDY AND MONITORING SYSTEMS UPON DISCOVERY  
 NOTIFY PRIOR TO CHANGE IN LAND USE  
 NOTIFY PRIOR TO DEVELOPMENT  
 NOTIFY PRIOR TO SUBSURFACE WORK  
 PERFORM H&S PLAN PRIOR TO SUBSURFACE WORK  
 PUBLIC OR PRIVATE SCHOOL FOR PERSONS UNDER 21 PROHIBITED  
 RAISING OF FOOD PROHIBITED  
 REQUIRES SURFACE COVERS  
 RESIDENCE USE PROHIBITED

**Title:** Deed Restriction / Land Use Covenant  
**Title Link:** [http://www.envirostor.dtsc.ca.gov/public/view\\_document?docurl=/public/deliverable\\_documents/8281430900/Bay%20Street%20Extension%20Site%201st%20Amendment%20to%20Covenant%20to%20Restrict%20Use%20of%20Property%2Epdf](http://www.envirostor.dtsc.ca.gov/public/view_document?docurl=/public/deliverable_documents/8281430900/Bay%20Street%20Extension%20Site%201st%20Amendment%20to%20Covenant%20to%20Restrict%20Use%20of%20Property%2Epdf)  
**Date Recorded:** 7/1/1997

**Currently Scheduled Activities**

**Area Name:**

<i>Map Key</i>	<i>Number of Records</i>	<i>Direction</i>	<i>Distance (mi/ft)</i>	<i>Elev/Diff (ft)</i>	<i>Site</i>	<i>DB</i>
----------------	--------------------------	------------------	-------------------------	-----------------------	-------------	-----------

**Area Link:**  
**Sub Area:**  
**Sub Area Link:**  
**Document Type:** 5 Year Review Reports  
**Due Date:** 2/2/2020  
**Revised Date:** 6/16/2020

**Completed Activities**

**Title:** Annual LUR Site Inspection Report  
**Title Link:** [http://www.envirostor.dtsc.ca.gov/public/final\\_documents2?global\\_id=01330046&enforcement\\_id=60360746](http://www.envirostor.dtsc.ca.gov/public/final_documents2?global_id=01330046&enforcement_id=60360746)  
**Area Name:**  
**Area Link:**  
**Sub Area:**  
**Sub Area Link:**  
**Document Type:** Land Use Restriction - Site Inspection/Visit  
**Date Completed:** 5/2/2018  
**Comments:** DTSC staff performed a Site visit on April 18, 2018. There was construction activity on Shellmound Street south of 64th Street related to the Emeryville Marketplace development. The construction activities were being implemented in accordance with a DTSC-approved Soil Management Plan. Minor cracking was observed and the roadway, medians, and sidewalks were in generally good condition. A portion of Shellmound Street has been abandoned and replaced with a section of street that has been realigned to the west. There was no evidence of any activities prohibited by the Land Use Covenant.

**Title:** 2008 DTSC Site Inspection  
**Title Link:**  
**Area Name:**  
**Area Link:**  
**Sub Area:**  
**Sub Area Link:**  
**Document Type:** Land Use Restriction - Site Inspection/Visit  
**Date Completed:** 7/9/2008  
**Comments:** There was no evidence of any activities prohibited by the Deed Restriction.

**Title:** Public Notice for 5-Year Review Completion  
**Title Link:** [http://www.envirostor.dtsc.ca.gov/public/final\\_documents2?global\\_id=01330046&doc\\_id=6020933](http://www.envirostor.dtsc.ca.gov/public/final_documents2?global_id=01330046&doc_id=6020933)  
**Area Name:**  
**Area Link:**  
**Sub Area:**  
**Sub Area Link:**  
**Document Type:** Public Notice  
**Date Completed:** 9/11/2009  
**Comments:** The Department of Toxic Substances Control (DTSC) has completed a Five-Year Review of the cleanup of contaminated soil at the Bay Street Extension (Site) located at 64TH and Powell in Emeryville, California. DTSC has prepared this five-year report and determined that the cap and land use restrictions continue to be an effective barrier to the contaminated soil and protective of human health and the environment. The public notice is published in Oakland Tribune 9/11/2009.

**Title:** 2005 DTSC Cap Inspection and Report  
**Title Link:** [http://www.envirostor.dtsc.ca.gov/public/final\\_documents2?global\\_id=01330046&doc\\_id=6008519](http://www.envirostor.dtsc.ca.gov/public/final_documents2?global_id=01330046&doc_id=6008519)  
**Area Name:**  
**Area Link:**  
**Sub Area:**  
**Sub Area Link:**  
**Document Type:** Other Report  
**Date Completed:** 9/2/2005  
**Comments:** Cap Inspection Report signed off. Upon observing the current site conditions, DTSC concludes that they remain protective of human health and the environment. Impacted soil remains under the concrete surface, which remains undisturbed.

**Title:** First Amendment to Operation & Maintenance Agreement  
**Title Link:** [http://www.envirostor.dtsc.ca.gov/public/final\\_documents2?global\\_id=01330046&enforcement\\_id=6008137](http://www.envirostor.dtsc.ca.gov/public/final_documents2?global_id=01330046&enforcement_id=6008137)  
**Area Name:**  
**Area Link:**  
**Sub Area:**  
**Sub Area Link:**  
**Document Type:** Operation & Maintenance Order/Agreement  
**Date Completed:** 6/19/1997

<i>Map Key</i>	<i>Number of Records</i>	<i>Direction</i>	<i>Distance (mi/ft)</i>	<i>Elev/Diff (ft)</i>	<i>Site</i>	<i>DB</i>
<b>Comments:</b>						
<b>Title:</b>					Annual LUR Site Inspection Report	
<b>Title Link:</b>					<a href="http://www.envirostor.dtsc.ca.gov/public/final_documents2?global_id=01330046&amp;enforcement_id=60360745">http://www.envirostor.dtsc.ca.gov/public/final_documents2?global_id=01330046&amp;enforcement_id=60360745</a>	
<b>Area Name:</b>						
<b>Area Link:</b>						
<b>Sub Area:</b>						
<b>Sub Area Link:</b>						
<b>Document Type:</b>					Land Use Restriction - Site Inspection/Visit	
<b>Date Completed:</b>					3/28/2017	
<b>Comments:</b>						
<b>Title:</b>					Annual Land Use Restriction Inspection Report Call in Letter	
<b>Title Link:</b>					<a href="http://www.envirostor.dtsc.ca.gov/public/final_documents2?global_id=01330046&amp;enforcement_id=60340501">http://www.envirostor.dtsc.ca.gov/public/final_documents2?global_id=01330046&amp;enforcement_id=60340501</a>	
<b>Area Name:</b>						
<b>Area Link:</b>						
<b>Sub Area:</b>						
<b>Sub Area Link:</b>						
<b>Document Type:</b>					Correspondence	
<b>Date Completed:</b>					9/9/2013	
<b>Comments:</b>					DTSC letter requesting that the City of Emeryville conduct an annual inspection as required by the Land Use Covenant and Operation and Maintenance Agreement/Plan.	
<b>Title:</b>					Completion Report For Sewer Repair	
<b>Title Link:</b>					<a href="http://www.envirostor.dtsc.ca.gov/public/final_documents2?global_id=01330046&amp;doc_id=6019174">http://www.envirostor.dtsc.ca.gov/public/final_documents2?global_id=01330046&amp;doc_id=6019174</a>	
<b>Area Name:</b>						
<b>Area Link:</b>						
<b>Sub Area:</b>						
<b>Sub Area Link:</b>						
<b>Document Type:</b>					Removal Action Completion Report	
<b>Date Completed:</b>					9/11/2008	
<b>Comments:</b>					The removal consisted of trenching to approximately 4 feet below ground surface at two locations and repairing sewer pipe located between the two excavations beneath Shellmound Street. Approximately 5 cubic yards of soil was excavated and disposed as non-hazardous soil.	
<b>Title:</b>					2006 DTSC Cap Inspection and Report	
<b>Title Link:</b>					<a href="http://www.envirostor.dtsc.ca.gov/public/final_documents2?global_id=01330046&amp;doc_id=6011220">http://www.envirostor.dtsc.ca.gov/public/final_documents2?global_id=01330046&amp;doc_id=6011220</a>	
<b>Area Name:</b>						
<b>Area Link:</b>						
<b>Sub Area:</b>						
<b>Sub Area Link:</b>						
<b>Document Type:</b>					Other Report	
<b>Date Completed:</b>					5/17/2006	
<b>Comments:</b>						
<b>Title:</b>					Removal Action Completion Report	
<b>Title Link:</b>					<a href="http://www.envirostor.dtsc.ca.gov/public/final_documents2?global_id=01330046&amp;doc_id=5014859">http://www.envirostor.dtsc.ca.gov/public/final_documents2?global_id=01330046&amp;doc_id=5014859</a>	
<b>Area Name:</b>						
<b>Area Link:</b>						
<b>Sub Area:</b>						
<b>Sub Area Link:</b>						
<b>Document Type:</b>					Removal Action Completion Report	
<b>Date Completed:</b>					6/20/1997	
<b>Comments:</b>					Contaminated soil was excavated and disposed off-site. The completed roadway acts as a cap to prevent exposure to residual levels of contaminated soil.	
<b>Title:</b>					Annual LUR Site Inspection Report	
<b>Title Link:</b>					<a href="http://www.envirostor.dtsc.ca.gov/public/final_documents2?global_id=01330046&amp;enforcement_id=60360744">http://www.envirostor.dtsc.ca.gov/public/final_documents2?global_id=01330046&amp;enforcement_id=60360744</a>	
<b>Area Name:</b>						
<b>Area Link:</b>						
<b>Sub Area:</b>						
<b>Sub Area Link:</b>						
<b>Document Type:</b>					Land Use Restriction - Site Inspection/Visit	
<b>Date Completed:</b>					5/10/2016	
<b>Comments:</b>					DTSC staff performed a Site visit on March 11, 2016. Excavation was observed during the inspection on a portion of Shellmound Street. This excavation was related to the further development of the Emeryville Marketplace and was being done under a Soil Management Plan approved by DTSC. Only minor cracking was observed and the roadway, medians, and sidewalks were in generally good condition. There was no evidence of any activities prohibited by the Land Use Covenant.	

<i>Map Key</i>	<i>Number of Records</i>	<i>Direction</i>	<i>Distance (mi/ft)</i>	<i>Elev/Diff (ft)</i>	<i>Site</i>	<i>DB</i>
<b>Title:</b>					Annual LUR Site Inspection Report	
<b>Title Link:</b>					<a href="http://www.envirostor.dtsc.ca.gov/public/final_documents2?global_id=01330046&amp;enforcement_id=60360743">http://www.envirostor.dtsc.ca.gov/public/final_documents2?global_id=01330046&amp;enforcement_id=60360743</a>	
<b>Area Name:</b>						
<b>Area Link:</b>						
<b>Sub Area:</b>						
<b>Sub Area Link:</b>						
<b>Document Type:</b>					Land Use Restriction - Site Inspection/Visit	
<b>Date Completed:</b>					6/22/2015	
<b>Comments:</b>						
<b>Title:</b>					2010 DTSC Annual LUR Inspection Report	
<b>Title Link:</b>					<a href="http://www.envirostor.dtsc.ca.gov/public/final_documents2?global_id=01330046&amp;enforcement_id=6013852">http://www.envirostor.dtsc.ca.gov/public/final_documents2?global_id=01330046&amp;enforcement_id=6013852</a>	
<b>Area Name:</b>						
<b>Area Link:</b>						
<b>Sub Area:</b>						
<b>Sub Area Link:</b>						
<b>Document Type:</b>					Land Use Restriction - Site Inspection/Visit	
<b>Date Completed:</b>					9/29/2010	
<b>Comments:</b>					The property is currently the location of a roadway that connects Shellmound Way to 64th Street. Upon inspection, the roadway, medians, and sidewalk were observed to be in good condition. There was no evidence of any activities prohibited by the Deed Restriction.	
<b>Title:</b>					2009 DTSC Annual Site Inspection and Report	
<b>Title Link:</b>					<a href="http://www.envirostor.dtsc.ca.gov/public/final_documents2?global_id=01330046&amp;enforcement_id=6012941">http://www.envirostor.dtsc.ca.gov/public/final_documents2?global_id=01330046&amp;enforcement_id=6012941</a>	
<b>Area Name:</b>						
<b>Area Link:</b>						
<b>Sub Area:</b>						
<b>Sub Area Link:</b>						
<b>Document Type:</b>					Land Use Restriction - Site Inspection/Visit	
<b>Date Completed:</b>					6/5/2009	
<b>Comments:</b>					Upon inspection, the roadway, medians, sidewalk and sewer pipe repair activities appeared to be in good condition. A sewer pipe repair activities were conducted on May 20 and 21 of 2008. A damaged/leaking cast iron line was repaired by placing a plastic pipe/sleeve within the damaged line. There was no evidence of any activities prohibited by the Deed Restriction.	
<b>Title:</b>					Five-Year Review Report	
<b>Title Link:</b>					<a href="http://www.envirostor.dtsc.ca.gov/public/final_documents2?global_id=01330046&amp;doc_id=6027291">http://www.envirostor.dtsc.ca.gov/public/final_documents2?global_id=01330046&amp;doc_id=6027291</a>	
<b>Area Name:</b>						
<b>Area Link:</b>						
<b>Sub Area:</b>						
<b>Sub Area Link:</b>						
<b>Document Type:</b>					5 Year Review Reports	
<b>Date Completed:</b>					10/1/2014	
<b>Comments:</b>						
<b>Title:</b>					2012 DTSC annual LUR inspection report	
<b>Title Link:</b>					<a href="http://www.envirostor.dtsc.ca.gov/public/final_documents2?global_id=01330046&amp;enforcement_id=6016911">http://www.envirostor.dtsc.ca.gov/public/final_documents2?global_id=01330046&amp;enforcement_id=6016911</a>	
<b>Area Name:</b>						
<b>Area Link:</b>						
<b>Sub Area:</b>						
<b>Sub Area Link:</b>						
<b>Document Type:</b>					Land Use Restriction - Site Inspection/Visit	
<b>Date Completed:</b>					6/15/2012	
<b>Comments:</b>					DTSC conducted its annual site visit to check the condition of the cap and to verify compliance with the restrictions and requirements of the Land Use Covenant. During the inspection, the roadway, medians, and sidewalk were observed to be in good condition. There was no evidence of any activities prohibited by the Land Use Covenant.	
<b>Title:</b>					Five Year Review	
<b>Title Link:</b>					<a href="http://www.envirostor.dtsc.ca.gov/public/final_documents2?global_id=01330046&amp;doc_id=6009533">http://www.envirostor.dtsc.ca.gov/public/final_documents2?global_id=01330046&amp;doc_id=6009533</a>	
<b>Area Name:</b>						
<b>Area Link:</b>						
<b>Sub Area:</b>						
<b>Sub Area Link:</b>						
<b>Document Type:</b>					5 Year Review Reports	
<b>Date Completed:</b>					6/8/2009	
<b>Comments:</b>					Upon observing the current site conditions, DTSC concludes that the remedies remain protective of human health and the environment. Impacted soil remains under the concrete surface, which remains undisturbed.	



<b>Map Key</b>	<b>Number of Records</b>	<b>Direction</b>	<b>Distance (mi/ft)</b>	<b>Elev/Diff (ft)</b>	<b>Site</b>	<b>DB</b>
<b>Title:</b>					2007 DTSC Cap Inspection Report	
<b>Title Link:</b>					<a href="http://www.envirostor.dtsc.ca.gov/public/final_documents2?global_id=01330046&amp;enforcement_id=6009508">http://www.envirostor.dtsc.ca.gov/public/final_documents2?global_id=01330046&amp;enforcement_id=6009508</a>	
<b>Area Name:</b>						
<b>Area Link:</b>						
<b>Sub Area:</b>						
<b>Sub Area Link:</b>						
<b>Document Type:</b>					Land Use Restriction - Site Inspection/Visit	
<b>Date Completed:</b>					6/28/2007	
<b>Comments:</b>						
<b>Title:</b>					Certification	
<b>Title Link:</b>					<a href="http://www.envirostor.dtsc.ca.gov/public/final_documents2?global_id=01330046&amp;enforcement_id=5014858">http://www.envirostor.dtsc.ca.gov/public/final_documents2?global_id=01330046&amp;enforcement_id=5014858</a>	
<b>Area Name:</b>						
<b>Area Link:</b>						
<b>Sub Area:</b>						
<b>Sub Area Link:</b>						
<b>Document Type:</b>					Certification	
<b>Date Completed:</b>					7/9/1997	
<b>Comments:</b>					Certified Site.	
<b>Title:</b>					Covenant of Deed Restriction	
<b>Title Link:</b>					<a href="http://www.envirostor.dtsc.ca.gov/public/final_documents2?global_id=01330046&amp;enforcement_id=6012360">http://www.envirostor.dtsc.ca.gov/public/final_documents2?global_id=01330046&amp;enforcement_id=6012360</a>	
<b>Area Name:</b>						
<b>Area Link:</b>						
<b>Sub Area:</b>						
<b>Sub Area Link:</b>						
<b>Document Type:</b>					Land Use Restriction	
<b>Date Completed:</b>					6/28/1996	
<b>Comments:</b>					This deed restriction includes portions of Bay Street (Formerly Shellmound) South of Powell Street	
<b>Title:</b>					Preliminary Endangerment Assessment Report	
<b>Title Link:</b>					<a href="http://www.envirostor.dtsc.ca.gov/public/final_documents2?global_id=01330046&amp;doc_id=5014860">http://www.envirostor.dtsc.ca.gov/public/final_documents2?global_id=01330046&amp;doc_id=5014860</a>	
<b>Area Name:</b>						
<b>Area Link:</b>						
<b>Sub Area:</b>						
<b>Sub Area Link:</b>						
<b>Document Type:</b>					Preliminary Endangerment Assessment Report	
<b>Date Completed:</b>					5/30/1996	
<b>Comments:</b>					Completed PEA. Sampling results revealed the presence of petroleum hydrocarbons, metals, PCBs and polycyclic aromatic hydrocarbons.	
<b>Title:</b>					Hazardous Materials Testing for the Construction of Bay Street	
<b>Title Link:</b>					<a href="http://www.envirostor.dtsc.ca.gov/public/final_documents2?global_id=01330046&amp;doc_id=60260035">http://www.envirostor.dtsc.ca.gov/public/final_documents2?global_id=01330046&amp;doc_id=60260035</a>	
<b>Area Name:</b>						
<b>Area Link:</b>						
<b>Sub Area:</b>						
<b>Sub Area Link:</b>						
<b>Document Type:</b>					Site Characterization Report	
<b>Date Completed:</b>					10/3/1995	
<b>Comments:</b>					Results of borings collected along proposed Bay Street Route.	
<b>Title:</b>					2013 DTSC annual LUR inspection report	
<b>Title Link:</b>					<a href="http://www.envirostor.dtsc.ca.gov/public/final_documents2?global_id=01330046&amp;enforcement_id=6016912">http://www.envirostor.dtsc.ca.gov/public/final_documents2?global_id=01330046&amp;enforcement_id=6016912</a>	
<b>Area Name:</b>						
<b>Area Link:</b>						
<b>Sub Area:</b>						
<b>Sub Area Link:</b>						
<b>Document Type:</b>					Land Use Restriction - Site Inspection/Visit	
<b>Date Completed:</b>					4/3/2014	
<b>Comments:</b>					DTSC performed an inspection to verify compliance with the restrictions of the Land Use Covenant that is in place for the site and to check the surface conditions of the roadway that comprises the site. Based on the current site conditions, DTSC concluded that the remedial action remains protective of human health and the environment. Impacted soil remains under the concrete surface, which remains undisturbed. There was no evidence of any activities prohibited by the Land Use Covenant.	
<b>Title:</b>					5 Year Review Call In Letter	
<b>Title Link:</b>					<a href="http://www.envirostor.dtsc.ca.gov/public/final_documents2?global_id=01330046&amp;enforcement_id=6012485">http://www.envirostor.dtsc.ca.gov/public/final_documents2?global_id=01330046&amp;enforcement_id=6012485</a>	
<b>Area Name:</b>						
<b>Area Link:</b>						

<b>Map Key</b>	<b>Number of Records</b>	<b>Direction</b>	<b>Distance (mi/ft)</b>	<b>Elev/Diff (ft)</b>	<b>Site</b>	<b>DB</b>
<b>Sub Area:</b>						
<b>Sub Area Link:</b>						
<b>Document Type:</b>		Correspondence				
<b>Date Completed:</b>		5/2/2008				
<b>Comments:</b>						
<b>Title:</b>		Deed Restriction / Land Use Covenant				
<b>Title Link:</b>		<a href="http://www.envirostor.dtsc.ca.gov/public/final_documents2?global_id=01330046&amp;enforcement_id=5014857">http://www.envirostor.dtsc.ca.gov/public/final_documents2?global_id=01330046&amp;enforcement_id=5014857</a>				
<b>Area Name:</b>						
<b>Area Link:</b>						
<b>Sub Area:</b>						
<b>Sub Area Link:</b>						
<b>Document Type:</b>		Land Use Restriction				
<b>Date Completed:</b>		7/1/1997				
<b>Comments:</b>		Recorded Deed Restriction limiting future use to roadway.				
<b>Title:</b>		Bay/Shellmound Extension Project				
<b>Title Link:</b>		<a href="http://www.envirostor.dtsc.ca.gov/public/final_documents2?global_id=01330046&amp;doc_id=60260036">http://www.envirostor.dtsc.ca.gov/public/final_documents2?global_id=01330046&amp;doc_id=60260036</a>				
<b>Area Name:</b>						
<b>Area Link:</b>						
<b>Sub Area:</b>						
<b>Sub Area Link:</b>						
<b>Document Type:</b>		Phase 1				
<b>Date Completed:</b>		8/28/1992				
<b>Comments:</b>		Evaluation of potential hazards for the Extension Project				
<b>Title:</b>		Annual LUR Site Inspection Report				
<b>Title Link:</b>		<a href="http://www.envirostor.dtsc.ca.gov/public/final_documents2?global_id=01330046&amp;enforcement_id=60360747">http://www.envirostor.dtsc.ca.gov/public/final_documents2?global_id=01330046&amp;enforcement_id=60360747</a>				
<b>Area Name:</b>						
<b>Area Link:</b>						
<b>Sub Area:</b>						
<b>Sub Area Link:</b>						
<b>Document Type:</b>		Land Use Restriction - Site Inspection/Visit				
<b>Date Completed:</b>		8/26/2019				
<b>Comments:</b>		DTSC performed an annual cap inspection on April 24, 2019.				
<b>Title:</b>		2011 DTSC Annual LUR Inspection Report				
<b>Title Link:</b>		<a href="http://www.envirostor.dtsc.ca.gov/public/final_documents2?global_id=01330046&amp;enforcement_id=6016910">http://www.envirostor.dtsc.ca.gov/public/final_documents2?global_id=01330046&amp;enforcement_id=6016910</a>				
<b>Area Name:</b>						
<b>Area Link:</b>						
<b>Sub Area:</b>						
<b>Sub Area Link:</b>						
<b>Document Type:</b>		Land Use Restriction - Site Inspection/Visit				
<b>Date Completed:</b>		7/22/2011				
<b>Comments:</b>						
<b>Title:</b>		2004 DTSC Cap Inspection and Report				
<b>Title Link:</b>		<a href="http://www.envirostor.dtsc.ca.gov/public/final_documents2?global_id=01330046&amp;doc_id=6008521">http://www.envirostor.dtsc.ca.gov/public/final_documents2?global_id=01330046&amp;doc_id=6008521</a>				
<b>Area Name:</b>						
<b>Area Link:</b>						
<b>Sub Area:</b>						
<b>Sub Area Link:</b>						
<b>Document Type:</b>		Other Report				
<b>Date Completed:</b>		5/19/2004				
<b>Comments:</b>		Cap Inspection Report signed off. Upon observing the current site conditions, DTSC concludes that the selected remedial action remains protective of human health and the environment. Impacted soil remains under the asphalt surface, which is in good condition and remains protective.				
<b>Title:</b>		5 Year Review Reports				
<b>Title Link:</b>		<a href="http://www.envirostor.dtsc.ca.gov/public/final_documents2?global_id=01330046&amp;doc_id=5014855">http://www.envirostor.dtsc.ca.gov/public/final_documents2?global_id=01330046&amp;doc_id=5014855</a>				
<b>Area Name:</b>						
<b>Area Link:</b>						
<b>Sub Area:</b>						
<b>Sub Area Link:</b>						
<b>Document Type:</b>		5 Year Review Reports				
<b>Date Completed:</b>		4/30/2003				
<b>Comments:</b>						
<b>Title:</b>		Voluntary Cleanup Agreement First Amendment				

Map Key	Number of Records	Direction	Distance (mi/ft)	Elev/Diff (ft)	Site	DB
<b>Title Link:</b> <a href="http://www.envirostor.dtsc.ca.gov/public/final_documents2?global_id=01330046&amp;enforcement_id=6008136">http://www.envirostor.dtsc.ca.gov/public/final_documents2?global_id=01330046&amp;enforcement_id=6008136</a> <b>Area Name:</b> <b>Area Link:</b> <b>Sub Area:</b> <b>Sub Area Link:</b> <b>Document Type:</b> Voluntary Cleanup Agreement <b>Date Completed:</b> 5/7/1996 <b>Comments:</b>						

<a href="#">240</a>	1 of 1	SSE	0.88 / 4,636.14	17.60 / -15	ITT GRINNELL PROPERTY 6121 HOLLIS STREET EMERYVILLE CA 94608	ENVIROSTOR
---------------------	--------	-----	--------------------	----------------	--	------------

<b>Estor/EPA ID:</b>	01500101	<b>Assembly District:</b>	15
<b>Site Code:</b>		<b>Senate District:</b>	09
<b>Nat Priority List:</b>	NO	<b>Permit Renewal Lead:</b>	
<b>APN:</b>	49-1489-13-3	<b>Public Partici Spclst:</b>	
<b>Census Tract:</b>	6001425103	<b>Project Manager:</b>	
<b>Site Type:</b>	* HISTORICAL	<b>County:</b>	ALAMEDA
<b>Address Description:</b>	6121 HOLLIS STREET	<b>Latitude:</b>	37.8422523505053
<b>Office:</b>	CLEANUP BERKELEY	<b>Longitude:</b>	-122.290877397651
<b>Special Program:</b>		<b>Acres:</b>	NONE SPECIFIED
<b>Funding:</b>		<b>Supervisor:</b>	
<b>Cleanup Status:</b>	REFER: OTHER AGENCY AS OF 1/25/1996		
<b>Cleanup Oversight Agencies:</b>	NONE SPECIFIED		
<b>School District:</b>			
<b>Past Use that Caused Contam:</b>	NONE SPECIFIED		
<b>Potential Media Affected:</b>	NONE SPECIFIED		
<b>Potential Contamin of Concern:</b>			

CONTAMINATED SOIL, POLYCHLORINATED BIPHENYLS (PCBS)

**Site History:**

<b>Status:</b>	REFER: OTHER AGENCY
<b>A2 Program Type:</b>	HISTORICAL
<b>CalEnviroScreen Score:</b>	51-55%
<b>Summary Link:</b>	<a href="http://www.envirostor.dtsc.ca.gov/public/profile_report?global_id=01500101">http://www.envirostor.dtsc.ca.gov/public/profile_report?global_id=01500101</a>

**Completed Activities**

<b>Title:</b>	Site Screening
<b>Title Link:</b>	<a href="http://www.envirostor.dtsc.ca.gov/public/final_documents2?global_id=01500101&amp;doc_id=5012346">http://www.envirostor.dtsc.ca.gov/public/final_documents2?global_id=01500101&amp;doc_id=5012346</a>
<b>Area Name:</b>	
<b>Area Link:</b>	
<b>Sub Area:</b>	
<b>Sub Area Link:</b>	
<b>Document Type:</b>	Site Screening
<b>Date Completed:</b>	2/18/1987
<b>Comments:</b>	SITE SCREENING DONE SI RECOM DUE TO LACK OF VERIFICATION OF MITIGATION. CURRENT OWNER HAS BULLDOZED PROPERTY IN PREPARATION FOR CONSTRUCTION OF NEW OFFICE BLDG (UNDER CONSTRUCTION). WESTINGHOUSE IS ADJACENT PROPERTY OWNER. DHS FILE FOR THIS SITE REFERENCES THE WESTINGHOUSE FILE.

<a href="#">241</a>	1 of 2	SSE	0.91 / 4,816.93	21.48 / -11	EMERYVILLE ORDNANCE DEPOT (J09CA7056)  EMERYVILLE CA	ENVIROSTOR
---------------------	--------	-----	--------------------	----------------	---	------------

<b>Estor/EPA ID:</b>	80001040	<b>Assembly District:</b>	15
<b>Site Code:</b>	201797	<b>Senate District:</b>	09
<b>Nat Priority List:</b>	NO	<b>Permit Renewal Lead:</b>	
<b>APN:</b>	NONE SPECIFIED	<b>Public Partici Spclst:</b>	
<b>Census Tract:</b>	6001425103	<b>Project Manager:</b>	
<b>Site Type:</b>	FUDS	<b>County:</b>	ALAMEDA
<b>Address Description:</b>		<b>Latitude:</b>	37.8422222222222

Map Key	Number of Records	Direction	Distance (mi/ft)	Elev/Diff (ft)	Site	DB
<b>Office:</b>	CLEANUP SACRAMENTO			<b>Longitude:</b>	-122.289444444444	
<b>Special Program:</b>				<b>Acres:</b>	42 ACRES	
<b>Funding:</b>	DERA			<b>Supervisor:</b>	CARRIE TATOIAN-CAIN	
<b>Cleanup Status:</b>	NO FURTHER ACTION AS OF 6/22/2011					
<b>Cleanup Oversight Agencies:</b>	DTSC - SITE CLEANUP PROGRAM - LEAD AGENCY					
<b>School District:</b>						
<b>Past Use that Caused Contam:</b>	NONE SPECIFIED					
<b>Potential Media Affected:</b>	NONE SPECIFIED					
<b>Potential Contaminant of Concern:</b>						

EXPLOSIVES (UXO, MEC)

**Site History:**

Emeryville Ordnance Depot specialized in the distribution of military vehicles to overseas bases of operation. The site occupied a 72,000 square foot building, which included office space, motor pool, and parts storage. Since the site processed AFV's and other armed vehicles, there is some concern as to whether the depot handled munitions. At present, documentation doesn't mention whether the depot handled any munitions.

FROM THE CORPS PUBLIC GIS SYSTEM: Property Description - The 42.415-acre site is located in the city of Emeryville, California. The depot consisted of three separate parcels of real estate. The Depot is now utilized by light industry and commercial interest. Much of the area is used for office space and very little remains that might indicate prior U.S. ownership. This property is known or suspected to contain military munitions and explosives of concern (e.g., unexploded ordnance) and therefore may present an explosive hazard.

Property History - The site was acquired on 15 March 1942 in response to wartime needs for reliable and speedy delivery of vehicles to overseas bases of operations. The function of the depot was to receive, inspect, service, and prepare for shipment wheeled vehicles passing through the San Francisco Port of Embarkation for overseas destinations. Documentation indicates the presence of tanks and amphibious vehicles; however, no mention of the munitions associated with these vehicles was noted. The site was abandoned in 1946. Processing continued on a limited scale.

**Status:** NO FURTHER ACTION  
**A2 Program Type:** MILITARY EVALUATION  
**CalEnviroScreen Score:** 51-55%  
**Summary Link:** [http://www.envirostor.dtsc.ca.gov/public/profile\\_report?global\\_id=80001040](http://www.envirostor.dtsc.ca.gov/public/profile_report?global_id=80001040)

**Completed Activities**

**Title:** No Department of Defense Action Indicated - Former Emeryville Ordnance Depot  
**Title Link:** [http://www.envirostor.dtsc.ca.gov/public/final\\_documents2?global\\_id=80001040&doc\\_id=60264268](http://www.envirostor.dtsc.ca.gov/public/final_documents2?global_id=80001040&doc_id=60264268)  
**Area Name:**  
**Area Link:**  
**Sub Area:**  
**Sub Area Link:**  
**Document Type:** No Department of Defense Action Indicated (NDAI)  
**Date Completed:** 6/22/2011  
**Comments:** No further action based on the information provided in NDAI. If future information indicates a release by the Department of Defense the Department will investigate the property again.

[241](#)    2 of 2    **SSE**    **0.91 / 4,816.93**    **21.48 / -11**    **Emeryville Ordnance Depot**    **FUDS**  
**EMERYVILLE CA**

<b>FUDS No:</b>	J09CA7056	<b>EPA Region:</b>	09
<b>INST ID:</b>	CA99799F863800	<b>CONG DIST:</b>	13
<b>Object ID:</b>	2325	<b>County:</b>	ALAMEDA
<b>NPL Status:</b>	Not Listed	<b>County Code:</b>	Sacramento District (SPK)
<b>Status:</b>	Properties with all projects at site closeout	<b>Latitude:</b>	37.84222222
<b>FY:</b>	2018	<b>Longitude:</b>	-122.28944444
<b>Eligibility:</b>	Eligible	<b>Has Projects:</b>	Yes
<b>Current Owner:</b>	Private Sector		
<b>EMS Map Link:</b>	<a href="https://fudportal.usace.army.mil/ems/ems/inventory/map/map?id=56620">https://fudportal.usace.army.mil/ems/ems/inventory/map/map?id=56620</a>		

[242](#)    1 of 2    **S**    **0.91 / 4,830.62**    **12.71 / -19**    **EMERYVILLE MARKETPLACE**    **RESPONSE**  
**BTW 64TH & POWELL ST ON N & S, BY HWY 80**  
**EMERYVILLE CA 94608**

Map Key	Number of Records	Direction	Distance (mi/ft)	Elev/Diff (ft)	Site	DB
<b>Estor/EPA ID:</b>	01290021				<b>Permit Renewal Lead:</b>	
<b>Site Code:</b>	201992, 202246				<b>Project Manager:</b>	CLAUDE JEMISON
<b>Nat Priority List:</b>	NO				<b>Supervisor:</b>	CHERYL PROWELL
<b>Acres:</b>	10 ACRES				<b>Public Partici Spclst:</b>	
<b>Special Program:</b>					<b>Census Tract:</b>	6001425102
<b>Funding:</b>	RESPONSIBLE PARTY				<b>County:</b>	ALAMEDA
<b>Assembly District:</b>	15				<b>Latitude:</b>	37.8414071003879
<b>Senate District:</b>	09				<b>Longitude:</b>	-122.293846302753
<b>School District:</b>						
<b>APN:</b>	049 149201100, 049 149301005, 049-1492-011-00, 049-1493-010-02, 049-1493-010-03, 049-1556-002					
<b>Cleanup Status:</b>	CERTIFIED O&M - LAND USE RESTRICTIONS ONLY AS OF 11/7/1995					
<b>Cleanup Oversight Agencies:</b>	ALAMEDA COUNTY;DTSC - SITE CLEANUP PROGRAM - LEAD AGENCY					
<b>Site Type:</b>	STATE RESPONSE OR NPL					
<b>Office:</b>	CLEANUP BERKELEY					
<b>Past Use that Caused Contam:</b>	MANUFACTURING - OTHER					
<b>Potential Media Affected:</b>	SOIL					
<b>Site History:</b>						

The site is Emeryville Market Place. The Site has been used for the manufacture of bituminous roofing products (tar paper), blending and packaging of oil-based paints and enamels, and as a trucking facility. The contaminants detected at the site include hydrocarbons, asphalt-like materials, and waste tar paper material. The Alameda County Environmental Health Department oversaw the site remediation. The hydrocarbon material was excavated, treated, and transported off-site for disposal.

**Potential Contamin of Concern:**

POLYNUCLEAR AROMATIC HYDROCARBONS (PAHS)

**Status:** CERTIFIED O&M - LAND USE RESTRICTIONS ONLY - LAND USE RESTRICTIONS  
**Program Type:** STATE RESPONSE  
**CalEnviroScreen Score:** 66-70%  
**Summary Link:** [http://www.envirostor.dtsc.ca.gov/public/profile\\_report?global\\_id=01290021](http://www.envirostor.dtsc.ca.gov/public/profile_report?global_id=01290021)

**Land Use Restrictions**

**Site Management Requirements:** DAY CARE CENTER PROHIBITED  
ELDER CARE CENTER PROHIBITED  
HOSPITAL USE PROHIBITED  
LAND USE COVENANT  
NO EXCAVATION OF CONTAMINATED SOILS WITHOUT AGENCY REVIEW AND APPROVAL  
RESIDENCE USE PROHIBITED

**Title:** Deed Restriction / Land Use Covenant  
**Title Link:** [http://www.envirostor.dtsc.ca.gov/public/view\\_document?docurl=/public/deliverable\\_documents/7920333683/Public%20Market%2DCovenant%20to%20Restrict%20Use%20of%20Property%201995%2D05%2D25%2Epdf](http://www.envirostor.dtsc.ca.gov/public/view_document?docurl=/public/deliverable_documents/7920333683/Public%20Market%2DCovenant%20to%20Restrict%20Use%20of%20Property%201995%2D05%2D25%2Epdf)  
**Date Recorded:** 8/7/1995

**Site Management Requirements:** NONE SPECIFIED  
**Title:** Application for Variance to 1995 Land Use Covenant  
**Title Link:** [http://www.envirostor.dtsc.ca.gov/public/view\\_document?docurl=/public/deliverable\\_documents/8017150700/emeryville%20marketplace%5FLUC%20Amendment%20Justification%20Memo%20cj%5Fmp%5F020216%2Epdf](http://www.envirostor.dtsc.ca.gov/public/view_document?docurl=/public/deliverable_documents/8017150700/emeryville%20marketplace%5FLUC%20Amendment%20Justification%20Memo%20cj%5Fmp%5F020216%2Epdf)  
**Date Recorded:** 2/10/2016

**Site Management Requirements:** NONE SPECIFIED  
**Title:** Public Market Third Amendment Land Use Covenant Amendment  
**Title Link:** [http://www.envirostor.dtsc.ca.gov/public/view\\_document?docurl=/public/deliverable\\_documents/8476164102/Public%20Market%20Third%20Amendment%20to%201995%20Covenant%20Re%20Residential%20%28Recorded%29%2Epdf](http://www.envirostor.dtsc.ca.gov/public/view_document?docurl=/public/deliverable_documents/8476164102/Public%20Market%20Third%20Amendment%20to%201995%20Covenant%20Re%20Residential%20%28Recorded%29%2Epdf)  
**Date Recorded:** 2/23/2016

**Site Management Requirements:** NONE SPECIFIED  
**Title:** Public Market Second Amendment to Covenant to Restrict Use of Property  
**Title Link:** [http://www.envirostor.dtsc.ca.gov/public/final\\_documents2?cmd=radocuments&global\\_id=01290021&enforcement\\_id=60407297](http://www.envirostor.dtsc.ca.gov/public/final_documents2?cmd=radocuments&global_id=01290021&enforcement_id=60407297)  
**Date Recorded:** 3/7/2016

<b>Map Key</b>	<b>Number of Records</b>	<b>Direction</b>	<b>Distance (mi/ft)</b>	<b>Elev/Diff (ft)</b>	<b>Site</b>	<b>DB</b>
<b>Site Management Requirements:</b>		NONE SPECIFIED				
<b>Title:</b>					Deed Notice - Residential Land Use Approval on Parcel C	
<b>Title Link:</b>					<a href="http://www.envirostor.dtsc.ca.gov/public/view_document?docurl=/public/deliverable_documents/3212984979/Deed%20Notice%5FParcel%20C%20Residential%20Land%20Use%2Epdf">http://www.envirostor.dtsc.ca.gov/public/view_document?docurl=/public/deliverable_documents/3212984979/Deed%20Notice%5FParcel%20C%20Residential%20Land%20Use%2Epdf</a>	
<b>Date Recorded:</b>					1/12/2017	
<b>Site Management Requirements:</b>		NONE SPECIFIED				
<b>Title:</b>					First Amendment to Covenant to Restrict Use of Property	
<b>Title Link:</b>					<a href="http://www.envirostor.dtsc.ca.gov/public/view_document?docurl=/public/deliverable_documents/6487583994/Emeryville%20Marketplace%5FLand%20Usse%20Restriction%20Covenant%5F06%2E01%2E2015%2Epdf">http://www.envirostor.dtsc.ca.gov/public/view_document?docurl=/public/deliverable_documents/6487583994/Emeryville%20Marketplace%5FLand%20Usse%20Restriction%20Covenant%5F06%2E01%2E2015%2Epdf</a>	
<b>Date Recorded:</b>					6/26/2015	
<b><u>Currently Scheduled Activities</u></b>						
<b>Area Name:</b>						
<b>Area Link:</b>						
<b>Sub Area:</b>						
<b>Sub Area Link:</b>						
<b>Document Type:</b>					5 Year Review Reports	
<b>Due Date:</b>					7/1/2020	
<b>Revised Date:</b>					5/18/2021	
<b><u>Completed Activities</u></b>						
<b>Title:</b>					5 Year Review Reports	
<b>Title Link:</b>					<a href="http://www.envirostor.dtsc.ca.gov/public/final_documents2?global_id=01290021&amp;doc_id=5014117">http://www.envirostor.dtsc.ca.gov/public/final_documents2?global_id=01290021&amp;doc_id=5014117</a>	
<b>Area Name:</b>						
<b>Area Link:</b>						
<b>Sub Area:</b>						
<b>Sub Area Link:</b>						
<b>Document Type:</b>					5 Year Review Reports	
<b>Date Completed:</b>					9/29/2003	
<b>Comments:</b>					Completed Five-Year Review.	
<b>Title:</b>					DTSC Annual Site Inspection	
<b>Title Link:</b>					<a href="http://www.envirostor.dtsc.ca.gov/public/final_documents2?global_id=01290021&amp;enforcement_id=60296833">http://www.envirostor.dtsc.ca.gov/public/final_documents2?global_id=01290021&amp;enforcement_id=60296833</a>	
<b>Area Name:</b>						
<b>Area Link:</b>						
<b>Sub Area:</b>						
<b>Sub Area Link:</b>						
<b>Document Type:</b>					Land Use Restriction - Site Inspection/Visit	
<b>Date Completed:</b>					8/17/2012	
<b>Comments:</b>					Excavation was being conducted east of the Emeryville Market Place building. However, the excavation is not being conducted in the area restricted by the Land Use Covenant. The cap appears to be in good condition and remains protective of human health.	
<b>Title:</b>					Preliminary Assessment Report	
<b>Title Link:</b>					<a href="http://www.envirostor.dtsc.ca.gov/public/final_documents2?global_id=01290021&amp;doc_id=5014119">http://www.envirostor.dtsc.ca.gov/public/final_documents2?global_id=01290021&amp;doc_id=5014119</a>	
<b>Area Name:</b>						
<b>Area Link:</b>						
<b>Sub Area:</b>						
<b>Sub Area Link:</b>						
<b>Document Type:</b>					Preliminary Assessment Report	
<b>Date Completed:</b>					5/1/1984	
<b>Comments:</b>					The Preliminary Assessment concluded that soil and groundwater samples showed no significant contamination; subsequently, no further action was recommended.	
<b>Title:</b>					Conveyance of Emeryville Marketplace	
<b>Title Link:</b>					<a href="http://www.envirostor.dtsc.ca.gov/public/final_documents2?global_id=01290021&amp;enforcement_id=60310756">http://www.envirostor.dtsc.ca.gov/public/final_documents2?global_id=01290021&amp;enforcement_id=60310756</a>	
<b>Area Name:</b>						
<b>Area Link:</b>						
<b>Sub Area:</b>						

<b>Map Key</b>	<b>Number of Records</b>	<b>Direction</b>	<b>Distance (mi/ft)</b>	<b>Elev/Diff (ft)</b>	<b>Site</b>	<b>DB</b>
<b>Sub Area Link:</b>						
<b>Document Type:</b>		Correspondence				
<b>Date Completed:</b>		10/16/2012				
<b>Comments:</b>		This letter informed DTSC that Emeryville Marketplace will have a new owner.				
<b>Title:</b>		Discovery				
<b>Title Link:</b>						
<b>Area Name:</b>						
<b>Area Link:</b>						
<b>Sub Area:</b>						
<b>Sub Area Link:</b>						
<b>Document Type:</b>		* Discovery				
<b>Date Completed:</b>		9/24/1983				
<b>Comments:</b>						
<b>Title:</b>		Cap Inspection/Land Use Restriction Monitoring Report				
<b>Title Link:</b>						
<b>Area Name:</b>						
<b>Area Link:</b>						
<b>Sub Area:</b>						
<b>Sub Area Link:</b>						
<b>Document Type:</b>		Operations and Maintenance Report				
<b>Date Completed:</b>		12/11/2013				
<b>Comments:</b>						
<b>Title:</b>		Notice of Transfer of Shellmound Street				
<b>Title Link:</b>						
<b>Area Name:</b>						
<b>Area Link:</b>						
<b>Sub Area:</b>						
<b>Sub Area Link:</b>						
<b>Document Type:</b>		Correspondence				
<b>Date Completed:</b>		8/13/2018				
<b>Comments:</b>						
<b>Title:</b>		Application for Variance to 1995 Land Use Covenant				
<b>Title Link:</b>		<a href="http://www.envirostor.dtsc.ca.gov/public/final_documents2?global_id=01290021&amp;enforcement_id=60402034">http://www.envirostor.dtsc.ca.gov/public/final_documents2?global_id=01290021&amp;enforcement_id=60402034</a>				
<b>Area Name:</b>						
<b>Area Link:</b>						
<b>Sub Area:</b>						
<b>Sub Area Link:</b>						
<b>Document Type:</b>		Land Use Restriction - Amendment				
<b>Date Completed:</b>		2/10/2016				
<b>Comments:</b>						
<b>Title:</b>		Soil Management Plan Addendum No. 2 Public Market Infrastructure Relocation				
<b>Title Link:</b>		<a href="http://www.envirostor.dtsc.ca.gov/public/final_documents2?global_id=01290021&amp;doc_id=60420551">http://www.envirostor.dtsc.ca.gov/public/final_documents2?global_id=01290021&amp;doc_id=60420551</a>				
<b>Area Name:</b>						
<b>Area Link:</b>						
<b>Sub Area:</b>						
<b>Sub Area Link:</b>						
<b>Document Type:</b>		Soils Management Plan				
<b>Date Completed:</b>		11/29/2016				
<b>Comments:</b>						
<b>Title:</b>		Annual Oversight Cost Estimate				
<b>Title Link:</b>		<a href="http://www.envirostor.dtsc.ca.gov/public/final_documents2?global_id=01290021&amp;enforcement_id=60396250">http://www.envirostor.dtsc.ca.gov/public/final_documents2?global_id=01290021&amp;enforcement_id=60396250</a>				
<b>Area Name:</b>						
<b>Area Link:</b>						
<b>Sub Area:</b>						
<b>Sub Area Link:</b>						
<b>Document Type:</b>		Annual Oversight Cost Estimate				
<b>Date Completed:</b>		10/20/2015				
<b>Comments:</b>						
<b>Title:</b>		Public Notice for 5-Year Review Completion				
<b>Title Link:</b>		<a href="http://www.envirostor.dtsc.ca.gov/public/final_documents2?global_id=01290021&amp;doc_id=6020944">http://www.envirostor.dtsc.ca.gov/public/final_documents2?global_id=01290021&amp;doc_id=6020944</a>				
<b>Area Name:</b>						
<b>Area Link:</b>						

<b>Map Key</b>	<b>Number of Records</b>	<b>Direction</b>	<b>Distance (mi/ft)</b>	<b>Elev/Diff (ft)</b>	<b>Site</b>	<b>DB</b>
<b>Sub Area:</b>						
<b>Sub Area Link:</b>						
<b>Document Type:</b>					Public Notice	
<b>Date Completed:</b>					9/9/2009	
<b>Comments:</b>					The Public Notice was run on September 9th in Oakland Tribune.	
<b>Title:</b>					Annual Land Use Restriction Inspection Report Letter	
<b>Title Link:</b>					<a href="http://www.envirostor.dtsc.ca.gov/public/final_documents2?global_id=01290021&amp;enforcement_id=60340481">http://www.envirostor.dtsc.ca.gov/public/final_documents2?global_id=01290021&amp;enforcement_id=60340481</a>	
<b>Area Name:</b>						
<b>Area Link:</b>						
<b>Sub Area:</b>						
<b>Sub Area Link:</b>						
<b>Document Type:</b>					Correspondence	
<b>Date Completed:</b>					10/23/2013	
<b>Comments:</b>					DTSC letter to site owner requesting that an annual inspection be conducted to verify compliance with the restrictions and requirements in the Land Use Covenant.	
<b>Title:</b>					Soil Management Plan	
<b>Title Link:</b>					<a href="http://www.envirostor.dtsc.ca.gov/public/final_documents2?global_id=01290021&amp;doc_id=60343487">http://www.envirostor.dtsc.ca.gov/public/final_documents2?global_id=01290021&amp;doc_id=60343487</a>	
<b>Area Name:</b>						
<b>Area Link:</b>						
<b>Sub Area:</b>						
<b>Sub Area Link:</b>						
<b>Document Type:</b>					Soils Management Plan	
<b>Date Completed:</b>					8/1/2014	
<b>Comments:</b>						
<b>Title:</b>					Annual InspectionReport	
<b>Title Link:</b>					<a href="http://www.envirostor.dtsc.ca.gov/public/final_documents2?global_id=01290021&amp;doc_id=60307534">http://www.envirostor.dtsc.ca.gov/public/final_documents2?global_id=01290021&amp;doc_id=60307534</a>	
<b>Area Name:</b>						
<b>Area Link:</b>						
<b>Sub Area:</b>						
<b>Sub Area Link:</b>						
<b>Document Type:</b>					Land Use Restriction Monitoring Report	
<b>Date Completed:</b>					6/8/2018	
<b>Comments:</b>						
<b>Title:</b>					Subsurface Investigation-Parcel C	
<b>Title Link:</b>					<a href="http://www.envirostor.dtsc.ca.gov/public/final_documents2?global_id=01290021&amp;doc_id=60401014">http://www.envirostor.dtsc.ca.gov/public/final_documents2?global_id=01290021&amp;doc_id=60401014</a>	
<b>Area Name:</b>						
<b>Area Link:</b>						
<b>Sub Area:</b>						
<b>Sub Area Link:</b>						
<b>Document Type:</b>					Other Report	
<b>Date Completed:</b>					2/10/2016	
<b>Comments:</b>						
<b>Title:</b>					Soil Management Plan Implementation Report Park Parcel	
<b>Title Link:</b>					<a href="http://www.envirostor.dtsc.ca.gov/public/final_documents2?global_id=01290021&amp;doc_id=60449507">http://www.envirostor.dtsc.ca.gov/public/final_documents2?global_id=01290021&amp;doc_id=60449507</a>	
<b>Area Name:</b>						
<b>Area Link:</b>						
<b>Sub Area:</b>						
<b>Sub Area Link:</b>						
<b>Document Type:</b>					Soils Management Plan	
<b>Date Completed:</b>					10/2/2018	
<b>Comments:</b>						
<b>Title:</b>					Annual Oversight Cost Estimate	
<b>Title Link:</b>					<a href="http://www.envirostor.dtsc.ca.gov/public/final_documents2?global_id=01290021&amp;enforcement_id=60396252">http://www.envirostor.dtsc.ca.gov/public/final_documents2?global_id=01290021&amp;enforcement_id=60396252</a>	
<b>Area Name:</b>						
<b>Area Link:</b>						
<b>Sub Area:</b>						
<b>Sub Area Link:</b>						
<b>Document Type:</b>					Annual Oversight Cost Estimate	
<b>Date Completed:</b>					10/9/2017	
<b>Comments:</b>					DTSC oversight cost estimate for fiscal year 2017/2018 (July 1, 2017 - June 30, 2018)	
<b>Title:</b>					Soil Management Plan Addendum Parcel C Residential Development	
<b>Title Link:</b>					<a href="http://www.envirostor.dtsc.ca.gov/public/final_documents2?global_id=01290021&amp;doc_id=60405932">http://www.envirostor.dtsc.ca.gov/public/final_documents2?global_id=01290021&amp;doc_id=60405932</a>	



<b>Map Key</b>	<b>Number of Records</b>	<b>Direction</b>	<b>Distance (mi/ft)</b>	<b>Elev/Diff (ft)</b>	<b>Site</b>	<b>DB</b>
<b>Area Name:</b>						
<b>Area Link:</b>						
<b>Sub Area:</b>						
<b>Sub Area Link:</b>						
<b>Document Type:</b>			Soils Management Plan			
<b>Date Completed:</b>			2/19/2016			
<b>Comments:</b>						
<b>Title:</b>			Notification of upcoming sampling			
<b>Title Link:</b>						
<b>Area Name:</b>						
<b>Area Link:</b>						
<b>Sub Area:</b>						
<b>Sub Area Link:</b>						
<b>Document Type:</b>			Correspondence			
<b>Date Completed:</b>			12/30/2014			
<b>Comments:</b>			DTSC was notified by email of pre-construction soil sampling to be performed in two areas of the site in accordance with the DTSC-approved Soil Management Plans, which include Health and Safety Plans.			
<b>Title:</b>			Cap Inspection/Land Use Restriction Monitoring Report			
<b>Title Link:</b>			<a href="http://www.envirostor.dtsc.ca.gov/public/final_documents2?global_id=01290021&amp;doc_id=60307532">http://www.envirostor.dtsc.ca.gov/public/final_documents2?global_id=01290021&amp;doc_id=60307532</a>			
<b>Area Name:</b>						
<b>Area Link:</b>						
<b>Sub Area:</b>						
<b>Sub Area Link:</b>						
<b>Document Type:</b>			Land Use Restriction Monitoring Report			
<b>Date Completed:</b>			8/10/2016			
<b>Comments:</b>			The Report documents an annual site inspection performed on May 4, 2016 to verify compliance with the restrictions outlined in the 1995 Land Use Covenant and Second Amendment to the Land Use Covenant. Based on the inspection, the site was determined to be in compliance with the restrictions.			
<b>Title:</b>			First Amendment to Covenant to Restrict Use of Property			
<b>Title Link:</b>			<a href="http://www.envirostor.dtsc.ca.gov/public/final_documents2?global_id=01290021&amp;enforcement_id=60387614">http://www.envirostor.dtsc.ca.gov/public/final_documents2?global_id=01290021&amp;enforcement_id=60387614</a>			
<b>Area Name:</b>						
<b>Area Link:</b>						
<b>Sub Area:</b>						
<b>Sub Area Link:</b>						
<b>Document Type:</b>			Land Use Restriction - Amendment			
<b>Date Completed:</b>			6/26/2015			
<b>Comments:</b>						
<b>Title:</b>			Soil Management Plan For Redevelopment Construction Parcel C Retail Development			
<b>Title Link:</b>			<a href="http://www.envirostor.dtsc.ca.gov/public/final_documents2?global_id=01290021&amp;doc_id=60407369">http://www.envirostor.dtsc.ca.gov/public/final_documents2?global_id=01290021&amp;doc_id=60407369</a>			
<b>Area Name:</b>						
<b>Area Link:</b>						
<b>Sub Area:</b>						
<b>Sub Area Link:</b>						
<b>Document Type:</b>			Soils Management Plan			
<b>Date Completed:</b>			5/13/2016			
<b>Comments:</b>						
<b>Title:</b>			Voluntary Cleanup Agreement			
<b>Title Link:</b>			<a href="http://www.envirostor.dtsc.ca.gov/public/final_documents2?global_id=01290021&amp;enforcement_id=60339684">http://www.envirostor.dtsc.ca.gov/public/final_documents2?global_id=01290021&amp;enforcement_id=60339684</a>			
<b>Area Name:</b>						
<b>Area Link:</b>						
<b>Sub Area:</b>						
<b>Sub Area Link:</b>						
<b>Document Type:</b>			Voluntary Cleanup Agreement			
<b>Date Completed:</b>			9/19/2014			
<b>Comments:</b>						
<b>Title:</b>			AvalonBay Community VCA			
<b>Title Link:</b>			<a href="http://www.envirostor.dtsc.ca.gov/public/final_documents2?global_id=01290021&amp;enforcement_id=60455335">http://www.envirostor.dtsc.ca.gov/public/final_documents2?global_id=01290021&amp;enforcement_id=60455335</a>			
<b>Area Name:</b>						
<b>Area Link:</b>						
<b>Sub Area:</b>						
<b>Sub Area Link:</b>						
<b>Document Type:</b>			Voluntary Cleanup Agreement			
<b>Date Completed:</b>			5/22/2019			

<b>Map Key</b>	<b>Number of Records</b>	<b>Direction</b>	<b>Distance (mi/ft)</b>	<b>Elev/Diff (ft)</b>	<b>Site</b>	<b>DB</b>
<b>Comments:</b>						
<b>Title:</b>					2007 Annual Site Inspection	
<b>Title Link:</b>					<a href="http://www.envirostor.dtsc.ca.gov/public/final_documents2?global_id=01290021&amp;enforcement_id=6009785">http://www.envirostor.dtsc.ca.gov/public/final_documents2?global_id=01290021&amp;enforcement_id=6009785</a>	
<b>Area Name:</b>						
<b>Area Link:</b>						
<b>Sub Area:</b>						
<b>Sub Area Link:</b>						
<b>Document Type:</b>					Land Use Restriction - Site Inspection/Visit	
<b>Date Completed:</b>					10/3/2007	
<b>Comments:</b>					The cap is in good condition with only a few surficial cracks observed.	
<b>Title:</b>					Public Market Second Amendment to Covenant to Restrict Use of Property	
<b>Title Link:</b>					<a href="http://www.envirostor.dtsc.ca.gov/public/final_documents2?global_id=01290021&amp;enforcement_id=60407297">http://www.envirostor.dtsc.ca.gov/public/final_documents2?global_id=01290021&amp;enforcement_id=60407297</a>	
<b>Area Name:</b>						
<b>Area Link:</b>						
<b>Sub Area:</b>						
<b>Sub Area Link:</b>						
<b>Document Type:</b>					Land Use Restriction - Amendment	
<b>Date Completed:</b>					3/7/2016	
<b>Comments:</b>						
<b>Title:</b>					Correspondence	
<b>Title Link:</b>						
<b>Area Name:</b>						
<b>Area Link:</b>						
<b>Sub Area:</b>						
<b>Sub Area Link:</b>						
<b>Document Type:</b>					Correspondence	
<b>Date Completed:</b>					6/19/2017	
<b>Comments:</b>						
<b>Title:</b>					2004 DTSC Cap Inspection and Report	
<b>Title Link:</b>					<a href="http://www.envirostor.dtsc.ca.gov/public/final_documents2?global_id=01290021&amp;doc_id=6008691">http://www.envirostor.dtsc.ca.gov/public/final_documents2?global_id=01290021&amp;doc_id=6008691</a>	
<b>Area Name:</b>						
<b>Area Link:</b>						
<b>Sub Area:</b>						
<b>Sub Area Link:</b>						
<b>Document Type:</b>					Other Report	
<b>Date Completed:</b>					7/15/2004	
<b>Comments:</b>					Cap Inspection Report signed off 7/15/04.	
<b>Title:</b>					2006 DTSC Cap Inspection and Report	
<b>Title Link:</b>					<a href="http://www.envirostor.dtsc.ca.gov/public/final_documents2?global_id=01290021&amp;enforcement_id=6008556">http://www.envirostor.dtsc.ca.gov/public/final_documents2?global_id=01290021&amp;enforcement_id=6008556</a>	
<b>Area Name:</b>						
<b>Area Link:</b>						
<b>Sub Area:</b>						
<b>Sub Area Link:</b>						
<b>Document Type:</b>					Land Use Restriction - Site Inspection/Visit	
<b>Date Completed:</b>					8/11/2006	
<b>Comments:</b>						
<b>Title:</b>					Cap Inspection/Land Use Restriction Monitoring Report	
<b>Title Link:</b>					<a href="http://www.envirostor.dtsc.ca.gov/public/final_documents2?global_id=01290021&amp;doc_id=60307531">http://www.envirostor.dtsc.ca.gov/public/final_documents2?global_id=01290021&amp;doc_id=60307531</a>	
<b>Area Name:</b>						
<b>Area Link:</b>						
<b>Sub Area:</b>						
<b>Sub Area Link:</b>						
<b>Document Type:</b>					Operations and Maintenance Report	
<b>Date Completed:</b>					5/20/2015	
<b>Comments:</b>						
<b>Title:</b>					Sampling Plan	
<b>Title Link:</b>					<a href="http://www.envirostor.dtsc.ca.gov/public/final_documents2?global_id=01290021&amp;doc_id=60392702">http://www.envirostor.dtsc.ca.gov/public/final_documents2?global_id=01290021&amp;doc_id=60392702</a>	
<b>Area Name:</b>						
<b>Area Link:</b>						
<b>Sub Area:</b>						
<b>Sub Area Link:</b>						
<b>Document Type:</b>					Technical Workplan	

<b>Map Key</b>	<b>Number of Records</b>	<b>Direction</b>	<b>Distance (mi/ft)</b>	<b>Elev/Diff (ft)</b>	<b>Site</b>	<b>DB</b>
<b>Date Completed:</b>		6/17/2015				
<b>Comments:</b>						
<b>Title:</b>					DTSC Annual LUR Inspection and Report	
<b>Title Link:</b>					<a href="http://www.envirostor.dtsc.ca.gov/public/final_documents2?global_id=01290021&amp;enforcement_id=6016933">http://www.envirostor.dtsc.ca.gov/public/final_documents2?global_id=01290021&amp;enforcement_id=6016933</a>	
<b>Area Name:</b>						
<b>Area Link:</b>						
<b>Sub Area:</b>						
<b>Sub Area Link:</b>						
<b>Document Type:</b>					Land Use Restriction - Site Inspection/Visit	
<b>Date Completed:</b>					11/21/2011	
<b>Comments:</b>						
<b>Title:</b>					Public Market Third Amendment Land Use Covenant Amendment	
<b>Title Link:</b>					<a href="http://www.envirostor.dtsc.ca.gov/public/final_documents2?global_id=01290021&amp;enforcement_id=60394608">http://www.envirostor.dtsc.ca.gov/public/final_documents2?global_id=01290021&amp;enforcement_id=60394608</a>	
<b>Area Name:</b>						
<b>Area Link:</b>						
<b>Sub Area:</b>						
<b>Sub Area Link:</b>						
<b>Document Type:</b>					Land Use Restriction - Amendment	
<b>Date Completed:</b>					2/23/2016	
<b>Comments:</b>						
<b>Title:</b>					Updated Application for Variance to 1995 Land Use Covenant and Technical Memorandum	
<b>Title Link:</b>					<a href="http://www.envirostor.dtsc.ca.gov/public/final_documents2?global_id=01290021&amp;doc_id=60409737">http://www.envirostor.dtsc.ca.gov/public/final_documents2?global_id=01290021&amp;doc_id=60409737</a>	
<b>Area Name:</b>						
<b>Area Link:</b>						
<b>Sub Area:</b>						
<b>Sub Area Link:</b>						
<b>Document Type:</b>					Technical Report	
<b>Date Completed:</b>					2/10/2016	
<b>Comments:</b>						
<b>Title:</b>					2003 DTSC Cap Inspection and Report	
<b>Title Link:</b>					<a href="http://www.envirostor.dtsc.ca.gov/public/final_documents2?global_id=01290021&amp;doc_id=6008690">http://www.envirostor.dtsc.ca.gov/public/final_documents2?global_id=01290021&amp;doc_id=6008690</a>	
<b>Area Name:</b>						
<b>Area Link:</b>						
<b>Sub Area:</b>						
<b>Sub Area Link:</b>						
<b>Document Type:</b>					Other Report	
<b>Date Completed:</b>					5/2/2003	
<b>Comments:</b>					Cap Inspection Report.	
<b>Title:</b>					5 Year Review Reports	
<b>Title Link:</b>					<a href="http://www.envirostor.dtsc.ca.gov/public/final_documents2?global_id=01290021&amp;doc_id=5014116">http://www.envirostor.dtsc.ca.gov/public/final_documents2?global_id=01290021&amp;doc_id=5014116</a>	
<b>Area Name:</b>						
<b>Area Link:</b>						
<b>Sub Area:</b>						
<b>Sub Area Link:</b>						
<b>Document Type:</b>					5 Year Review Reports	
<b>Date Completed:</b>					6/23/2009	
<b>Comments:</b>					Upon observing the current site conditions, DTSC concludes that the selected remedial action remains protective of human health and the environment. Petroleum-impacted soil remains under the asphalt and concrete surfaces and landscaped areas, effectively eliminating any potential for exposure. However, the cracks observed during the inspection should be repaired so the cap covering the Site will continue to be protective of human health.	
<b>Title:</b>					5-Year Review Call In Letter	
<b>Title Link:</b>					<a href="http://www.envirostor.dtsc.ca.gov/public/final_documents2?global_id=01290021&amp;enforcement_id=6012289">http://www.envirostor.dtsc.ca.gov/public/final_documents2?global_id=01290021&amp;enforcement_id=6012289</a>	
<b>Area Name:</b>						
<b>Area Link:</b>						
<b>Sub Area:</b>						
<b>Sub Area Link:</b>						
<b>Document Type:</b>					Correspondence	
<b>Date Completed:</b>					6/24/2008	
<b>Comments:</b>						
<b>Title:</b>					5 Year Review Report	
<b>Title Link:</b>					<a href="http://www.envirostor.dtsc.ca.gov/public/final_documents2?global_id=01290021&amp;doc_id=6023969">http://www.envirostor.dtsc.ca.gov/public/final_documents2?global_id=01290021&amp;doc_id=6023969</a>	
<b>Area Name:</b>						

<i>Map Key</i>	<i>Number of Records</i>	<i>Direction</i>	<i>Distance (mi/ft)</i>	<i>Elev/Diff (ft)</i>	<i>Site</i>	<i>DB</i>
<b>Area Link:</b>						
<b>Sub Area:</b>						
<b>Sub Area Link:</b>						
<b>Document Type:</b>			5 Year Review Reports			
<b>Date Completed:</b>			1/27/2015			
<b>Comments:</b>						
<b>Title:</b>			Annual Oversight Cost Estimate			
<b>Title Link:</b>			<a href="http://www.envirostor.dtsc.ca.gov/public/final_documents2?global_id=01290021&amp;enforcement_id=60396253">http://www.envirostor.dtsc.ca.gov/public/final_documents2?global_id=01290021&amp;enforcement_id=60396253</a>			
<b>Area Name:</b>						
<b>Area Link:</b>						
<b>Sub Area:</b>						
<b>Sub Area Link:</b>						
<b>Document Type:</b>			Annual Oversight Cost Estimate			
<b>Date Completed:</b>			10/31/2018			
<b>Comments:</b>			This letter provides the proponent with DTSC's annual oversight cost estimate for fiscal year 2018/2019.			
<b>Title:</b>			Annual Inspection Report			
<b>Title Link:</b>			<a href="http://www.envirostor.dtsc.ca.gov/public/final_documents2?global_id=01290021&amp;doc_id=60307533">http://www.envirostor.dtsc.ca.gov/public/final_documents2?global_id=01290021&amp;doc_id=60307533</a>			
<b>Area Name:</b>						
<b>Area Link:</b>						
<b>Sub Area:</b>						
<b>Sub Area Link:</b>						
<b>Document Type:</b>			Land Use Restriction Monitoring Report			
<b>Date Completed:</b>			9/12/2017			
<b>Comments:</b>						
<b>Title:</b>			Self-Implementing Cleanup Plan for PCB in Soil			
<b>Title Link:</b>						
<b>Area Name:</b>						
<b>Area Link:</b>						
<b>Sub Area:</b>						
<b>Sub Area Link:</b>						
<b>Document Type:</b>			Technical Report			
<b>Date Completed:</b>			5/13/2016			
<b>Comments:</b>						
<b>Title:</b>			Soil Management Plan (SMP) Implementation Report Infrastructure Relocation Phase 1-A			
<b>Title Link:</b>			<a href="http://www.envirostor.dtsc.ca.gov/public/final_documents2?global_id=01290021&amp;doc_id=60433030">http://www.envirostor.dtsc.ca.gov/public/final_documents2?global_id=01290021&amp;doc_id=60433030</a>			
<b>Area Name:</b>						
<b>Area Link:</b>						
<b>Sub Area:</b>						
<b>Sub Area Link:</b>						
<b>Document Type:</b>			Soils Management Plan			
<b>Date Completed:</b>			9/8/2017			
<b>Comments:</b>						
<b>Title:</b>			2008 Annual DTSC INSpection			
<b>Title Link:</b>			<a href="http://www.envirostor.dtsc.ca.gov/public/final_documents2?global_id=01290021&amp;enforcement_id=6011961">http://www.envirostor.dtsc.ca.gov/public/final_documents2?global_id=01290021&amp;enforcement_id=6011961</a>			
<b>Area Name:</b>						
<b>Area Link:</b>						
<b>Sub Area:</b>						
<b>Sub Area Link:</b>						
<b>Document Type:</b>			Land Use Restriction - Site Inspection/Visit			
<b>Date Completed:</b>			10/2/2008			
<b>Comments:</b>			The cap appeared to be in good condition with only a few minor cracks observed and remains protective of human health.			
<b>Title:</b>			2009 DTSC Annual Site Inspection and Report			
<b>Title Link:</b>			<a href="http://www.envirostor.dtsc.ca.gov/public/final_documents2?global_id=01290021&amp;enforcement_id=6013268">http://www.envirostor.dtsc.ca.gov/public/final_documents2?global_id=01290021&amp;enforcement_id=6013268</a>			
<b>Area Name:</b>						
<b>Area Link:</b>						
<b>Sub Area:</b>						
<b>Sub Area Link:</b>						
<b>Document Type:</b>			Land Use Restriction - Site Inspection/Visit			
<b>Date Completed:</b>			6/25/2009			
<b>Comments:</b>			The property is currently the location of an asphalt parking lot landscaped with palm trees, a grassy area containing trees (at 18" above grade) and other trees contained by concrete planters in the Woodfin Suite Parking Lot. Cracks were observed along the west side of the Emeryville Marketplace building and need repair. Otherwise, the cap			

<b>Map Key</b>	<b>Number of Records</b>	<b>Direction</b>	<b>Distance (mi/ft)</b>	<b>Elev/Diff (ft)</b>	<b>Site</b>	<b>DB</b>
					covering the Site is in good condition.	
					<p><b>Title:</b> Deed Notice - Residential Land Use Approval on Parcel C  <b>Title Link:</b> <a href="http://www.envirostor.dtsc.ca.gov/public/final_documents2?global_id=01290021&amp;enforcement_id=60420444">http://www.envirostor.dtsc.ca.gov/public/final_documents2?global_id=01290021&amp;enforcement_id=60420444</a>  <b>Area Name:</b>  <b>Area Link:</b>  <b>Sub Area:</b>  <b>Sub Area Link:</b>  <b>Document Type:</b> Land Use Restriction - Amendment  <b>Date Completed:</b> 1/12/2017  <b>Comments:</b> The Deed Notice documents DTSC's approval of residential land use on Parcel C2 and was recorded as required by section 3.1.1.3 of the Land Use Covenant, which was added by the Third Amendment.</p>	
					<p><b>Title:</b> Implementation Plan Memorandum Shellmound Street Realignment  <b>Title Link:</b>  <b>Area Name:</b>  <b>Area Link:</b>  <b>Sub Area:</b>  <b>Sub Area Link:</b>  <b>Document Type:</b> Other Report  <b>Date Completed:</b> 7/16/2015  <b>Comments:</b></p>	
					<p><b>Title:</b> Correspondence  <b>Title Link:</b> <a href="http://www.envirostor.dtsc.ca.gov/public/final_documents2?global_id=01290021&amp;enforcement_id=60443143">http://www.envirostor.dtsc.ca.gov/public/final_documents2?global_id=01290021&amp;enforcement_id=60443143</a>  <b>Area Name:</b>  <b>Area Link:</b>  <b>Sub Area:</b>  <b>Sub Area Link:</b>  <b>Document Type:</b> Correspondence  <b>Date Completed:</b> 3/14/2018  <b>Comments:</b> AG-CCRP Public Market, L.P. notified DTSC of the sale of Parcel C-2 of the Emeryville Public Market to Avalon Public Market Parcel C, LLC.</p>	
					<p><b>Title:</b> Soil Management Plan Construction Parcel C  <b>Title Link:</b> <a href="http://www.envirostor.dtsc.ca.gov/public/final_documents2?global_id=01290021&amp;doc_id=60402845">http://www.envirostor.dtsc.ca.gov/public/final_documents2?global_id=01290021&amp;doc_id=60402845</a>  <b>Area Name:</b>  <b>Area Link:</b>  <b>Sub Area:</b>  <b>Sub Area Link:</b>  <b>Document Type:</b> Soils Management Plan  <b>Date Completed:</b> 2/5/2016  <b>Comments:</b></p>	
					<p><b>Title:</b> notice of upcoming soil corrosivity testing  <b>Title Link:</b> <a href="http://www.envirostor.dtsc.ca.gov/public/final_documents2?global_id=01290021&amp;enforcement_id=60390040">http://www.envirostor.dtsc.ca.gov/public/final_documents2?global_id=01290021&amp;enforcement_id=60390040</a>  <b>Area Name:</b>  <b>Area Link:</b>  <b>Sub Area:</b>  <b>Sub Area Link:</b>  <b>Document Type:</b> Correspondence  <b>Date Completed:</b> 3/5/2015  <b>Comments:</b> Email from PES Environmental to DTSC providing notification of soil corrosivity testing to be performed at several areas of the Site. The testing is to consist of driving 1-foot long probes into the soil and no spoils will be generated.</p>	
					<p><b>Title:</b> Implementation Plan Memorandum Park Parcels  <b>Title Link:</b>  <b>Area Name:</b>  <b>Area Link:</b>  <b>Sub Area:</b>  <b>Sub Area Link:</b>  <b>Document Type:</b> Other Report  <b>Date Completed:</b> 7/16/2015  <b>Comments:</b></p>	
					<p><b>Title:</b> Soil Management Plan for Infrastructure Relocation  <b>Title Link:</b> <a href="http://www.envirostor.dtsc.ca.gov/public/final_documents2?global_id=01290021&amp;doc_id=60395040">http://www.envirostor.dtsc.ca.gov/public/final_documents2?global_id=01290021&amp;doc_id=60395040</a>  <b>Area Name:</b>  <b>Area Link:</b></p>	

<b>Map Key</b>	<b>Number of Records</b>	<b>Direction</b>	<b>Distance (mi/ft)</b>	<b>Elev/Diff (ft)</b>	<b>Site</b>	<b>DB</b>
<b>Sub Area:</b>						
<b>Sub Area Link:</b>						
<b>Document Type:</b>			Soils Management Plan			
<b>Date Completed:</b>			7/24/2015			
<b>Comments:</b>						
<b>Title:</b>			Annual Oversight Cost Estimate			
<b>Title Link:</b>			<a href="http://www.envirostor.dtsc.ca.gov/public/final_documents2?global_id=01290021&amp;enforcement_id=60396251">http://www.envirostor.dtsc.ca.gov/public/final_documents2?global_id=01290021&amp;enforcement_id=60396251</a>			
<b>Area Name:</b>						
<b>Area Link:</b>						
<b>Sub Area:</b>						
<b>Sub Area Link:</b>						
<b>Document Type:</b>			Annual Oversight Cost Estimate			
<b>Date Completed:</b>			10/11/2016			
<b>Comments:</b>						
<b>Title:</b>			Deed Restriction / Land Use Covenant			
<b>Title Link:</b>			<a href="http://www.envirostor.dtsc.ca.gov/public/final_documents2?global_id=01290021&amp;enforcement_id=5014118">http://www.envirostor.dtsc.ca.gov/public/final_documents2?global_id=01290021&amp;enforcement_id=5014118</a>			
<b>Area Name:</b>						
<b>Area Link:</b>						
<b>Sub Area:</b>						
<b>Sub Area Link:</b>						
<b>Document Type:</b>			Land Use Restriction			
<b>Date Completed:</b>			8/7/1995			
<b>Comments:</b>			Recorded Deed Restriction. The original covenant was signed by Chirstie Avenue Partners. The property has subsequently been sold to an entity with which Christie Avenue partners has an equity interest.			
<b>Title:</b>			Focused Soil Excavation Evaluation Parcel C Residenital Development			
<b>Title Link:</b>			<a href="http://www.envirostor.dtsc.ca.gov/public/final_documents2?global_id=01290021&amp;doc_id=60409467">http://www.envirostor.dtsc.ca.gov/public/final_documents2?global_id=01290021&amp;doc_id=60409467</a>			
<b>Area Name:</b>						
<b>Area Link:</b>						
<b>Sub Area:</b>						
<b>Sub Area Link:</b>						
<b>Document Type:</b>			Technical Report			
<b>Date Completed:</b>			6/2/2016			
<b>Comments:</b>						
<b>Title:</b>			Focused Soil Excavation Implementation Report Parcel C Residential Development			
<b>Title Link:</b>			<a href="http://www.envirostor.dtsc.ca.gov/public/final_documents2?global_id=01290021&amp;doc_id=60418259">http://www.envirostor.dtsc.ca.gov/public/final_documents2?global_id=01290021&amp;doc_id=60418259</a>			
<b>Area Name:</b>						
<b>Area Link:</b>						
<b>Sub Area:</b>						
<b>Sub Area Link:</b>						
<b>Document Type:</b>			Technical Report			
<b>Date Completed:</b>			10/14/2016			
<b>Comments:</b>						
<b>Title:</b>			Soil Management Plan Implementation Report, Public Market Infrastructure Relocation, Phase 1-B Infrastructure Area			
<b>Title Link:</b>			<a href="http://www.envirostor.dtsc.ca.gov/public/final_documents2?global_id=01290021&amp;doc_id=60437935">http://www.envirostor.dtsc.ca.gov/public/final_documents2?global_id=01290021&amp;doc_id=60437935</a>			
<b>Area Name:</b>						
<b>Area Link:</b>						
<b>Sub Area:</b>						
<b>Sub Area Link:</b>						
<b>Document Type:</b>			Soils Management Plan			
<b>Date Completed:</b>			11/14/2017			
<b>Comments:</b>						
<b>Title:</b>			Convveyance of Emeryville Marketplace			
<b>Title Link:</b>			<a href="http://www.envirostor.dtsc.ca.gov/public/final_documents2?global_id=01290021&amp;enforcement_id=60311215">http://www.envirostor.dtsc.ca.gov/public/final_documents2?global_id=01290021&amp;enforcement_id=60311215</a>			
<b>Area Name:</b>						
<b>Area Link:</b>						
<b>Sub Area:</b>						
<b>Sub Area Link:</b>						
<b>Document Type:</b>			Correspondence			
<b>Date Completed:</b>			10/18/2012			
<b>Comments:</b>						
<b>Title:</b>			DTSC Annual LUR Inspection and Report			

Map Key	Number of Records	Direction	Distance (mi/ft)	Elev/Diff (ft)	Site	DB
<p><b>Title Link:</b> <a href="http://www.envirostor.dtsc.ca.gov/public/final_documents2?global_id=01290021&amp;enforcement_id=6016932">http://www.envirostor.dtsc.ca.gov/public/final_documents2?global_id=01290021&amp;enforcement_id=6016932</a></p> <p><b>Area Name:</b></p> <p><b>Area Link:</b></p> <p><b>Sub Area:</b></p> <p><b>Sub Area Link:</b></p> <p><b>Document Type:</b> Land Use Restriction - Site Inspection/Visit</p> <p><b>Date Completed:</b> 1/31/2011</p> <p><b>Comments:</b></p>						
<p><b>Title:</b> 2005 DTSC Cap Inspection and Report</p> <p><b>Title Link:</b> <a href="http://www.envirostor.dtsc.ca.gov/public/final_documents2?global_id=01290021&amp;doc_id=6008692">http://www.envirostor.dtsc.ca.gov/public/final_documents2?global_id=01290021&amp;doc_id=6008692</a></p> <p><b>Area Name:</b></p> <p><b>Area Link:</b></p> <p><b>Sub Area:</b></p> <p><b>Sub Area Link:</b></p> <p><b>Document Type:</b> Other Report</p> <p><b>Date Completed:</b> 9/1/2005</p> <p><b>Comments:</b> Cap Inspection Report.</p>						
<p><b>Title:</b> Soil Managment Plan Implementation Report Public Market Infrastructure Relocation, Phase 2 Infrastructure Area</p> <p><b>Title Link:</b> <a href="http://www.envirostor.dtsc.ca.gov/public/final_documents2?global_id=01290021&amp;doc_id=60436597">http://www.envirostor.dtsc.ca.gov/public/final_documents2?global_id=01290021&amp;doc_id=60436597</a></p> <p><b>Area Name:</b></p> <p><b>Area Link:</b></p> <p><b>Sub Area:</b></p> <p><b>Sub Area Link:</b></p> <p><b>Document Type:</b> Soils Management Plan</p> <p><b>Date Completed:</b> 4/2/2018</p> <p><b>Comments:</b> The Report documents Soil Management Plan implementation for the Parcel C Retail Development project.</p>						

[242](#)    2 of 2       **S**       **0.91 / 4,830.62**       **12.71 / -19**       **EMERYVILLE MARKETPLACE  
BTW 64TH & POWELL ST ON N & S, BY HWY 80  
EMERYVILLE CA 94608**       **ENVIROSTOR**

<b>Estor/EPA ID:</b>	01290021	<b>Assembly District:</b>	15
<b>Site Code:</b>	201992, 202246	<b>Senate District:</b>	09
<b>Nat Priority List:</b>	NO	<b>Permit Renewal Lead:</b>	
<b>APN:</b>	049 149201100, 049 149301005, 049-1492-011-00, 049-1493-010-02, 049-1493-010-03, 049-1556-002	<b>Public Partici Spclst:</b>	
<b>Census Tract:</b>	6001425102	<b>Project Manager:</b>	CLAUDE JEMISON
<b>Site Type:</b>	STATE RESPONSE OR NPL	<b>County:</b>	ALAMEDA
<b>Address Description:</b>	BTW 64TH & POWELL ST ON N & S, BY HWY 80	<b>Latitude:</b>	37.8414071003879
<b>Office:</b>	CLEANUP BERKELEY	<b>Longitude:</b>	-122.293846302753
<b>Special Program:</b>		<b>Acres:</b>	10 ACRES
<b>Funding:</b>	RESPONSIBLE PARTY	<b>Supervisor:</b>	CHERYL PROWELL
<b>Cleanup Status:</b>	CERTIFIED O&M - LAND USE RESTRICTIONS ONLY AS OF 11/7/1995		
<b>Cleanup Oversight Agencies:</b>	ALAMEDA COUNTY;DTSC - SITE CLEANUP PROGRAM - LEAD AGENCY		
<b>School District:</b>			
<b>Past Use that Caused Contam:</b>	MANUFACTURING - OTHER		
<b>Potential Media Affected:</b>	SOIL		
<b>Potential Contamin of Concern:</b>			

POLYNUCLEAR AROMATIC HYDROCARBONS (PAHS)

**Site History:**

The site is Emeryville Market Place. The Site has been used for the manufacture of bituminous roofing products (tar paper), blending and packaging of oil-based paints and enamels, and as a trucking facility. The contaminants detected at the site include hydrocarbons, asphalt-like materials, and waste tar paper material. The Alameda County Environmental Health Department oversaw the site remediation. The hydrocarbon material was excavated, treated, and transported off-site for disposal.

**Status:** CERTIFIED O&M - LAND USE RESTRICTIONS ONLY - LAND USE RESTRICTIONS

**A2 Program Type:** STATE RESPONSE

**CalEnviroScreen Score:** 66-70%

**Summary Link:** [http://www.envirostor.dtsc.ca.gov/public/profile\\_report?global\\_id=01290021](http://www.envirostor.dtsc.ca.gov/public/profile_report?global_id=01290021)

Map Key	Number of Records	Direction	Distance (mi/ft)	Elev/Diff (ft)	Site	DB
---------	-------------------	-----------	------------------	----------------	------	----

**Land Use Restrictions**

<b>Site Management Requirements:</b>	NONE SPECIFIED
<b>Title:</b>	Application for Variance to 1995 Land Use Covenant
<b>Title Link:</b>	<a href="http://www.envirostor.dtsc.ca.gov/public/view_document?docurl=/public/deliverable_documents/8017150700/emeryville%20marketplace%5FLUC%20Amendment%20Justification%20Memo%20cj%5Fmp%5F020216%2Epdf">http://www.envirostor.dtsc.ca.gov/public/view_document?docurl=/public/deliverable_documents/8017150700/emeryville%20marketplace%5FLUC%20Amendment%20Justification%20Memo%20cj%5Fmp%5F020216%2Epdf</a>
<b>Date Recorded:</b>	2/10/2016
<b>Site Management Requirements:</b>	NONE SPECIFIED
<b>Title:</b>	Deed Notice - Residential Land Use Approval on Parcel C
<b>Title Link:</b>	<a href="http://www.envirostor.dtsc.ca.gov/public/view_document?docurl=/public/deliverable_documents/3212984979/Deed%20Notice%5FParcel%20C%20Residential%20Land%20Use%2Epdf">http://www.envirostor.dtsc.ca.gov/public/view_document?docurl=/public/deliverable_documents/3212984979/Deed%20Notice%5FParcel%20C%20Residential%20Land%20Use%2Epdf</a>
<b>Date Recorded:</b>	1/12/2017
<b>Site Management Requirements:</b>	NONE SPECIFIED
<b>Title:</b>	Public Market Second Amendment to Covenant to Restrict Use of Property
<b>Title Link:</b>	<a href="http://www.envirostor.dtsc.ca.gov/public/final_documents2?cmd=radocuments&amp;global_id=01290021&amp;enforcement_id=60407297">http://www.envirostor.dtsc.ca.gov/public/final_documents2?cmd=radocuments&amp;global_id=01290021&amp;enforcement_id=60407297</a>
<b>Date Recorded:</b>	3/7/2016
<b>Site Management Requirements:</b>	NONE SPECIFIED
<b>Title:</b>	First Amendment to Covenant to Restrict Use of Property
<b>Title Link:</b>	<a href="http://www.envirostor.dtsc.ca.gov/public/view_document?docurl=/public/deliverable_documents/6487583994/Emeryville%20Marketplace%5FLand%20Usse%20Restriction%20Covenant%5F06%2E01%2E2015%2Epdf">http://www.envirostor.dtsc.ca.gov/public/view_document?docurl=/public/deliverable_documents/6487583994/Emeryville%20Marketplace%5FLand%20Usse%20Restriction%20Covenant%5F06%2E01%2E2015%2Epdf</a>
<b>Date Recorded:</b>	6/26/2015
<b>Site Management Requirements:</b>	NONE SPECIFIED
<b>Title:</b>	Public Market Third Amendment Land Use Covenant Amendment
<b>Title Link:</b>	<a href="http://www.envirostor.dtsc.ca.gov/public/view_document?docurl=/public/deliverable_documents/8476164102/Public%20Market%20Third%20Amendment%20to%201995%20Covenant%20Re%20Residential%20%28Recorded%29%2Epdf">http://www.envirostor.dtsc.ca.gov/public/view_document?docurl=/public/deliverable_documents/8476164102/Public%20Market%20Third%20Amendment%20to%201995%20Covenant%20Re%20Residential%20%28Recorded%29%2Epdf</a>
<b>Date Recorded:</b>	2/23/2016
<b>Site Management Requirements:</b>	DAY CARE CENTER PROHIBITED ELDER CARE CENTER PROHIBITED HOSPITAL USE PROHIBITED LAND USE COVENANT NO EXCAVATION OF CONTAMINATED SOILS WITHOUT AGENCY REVIEW AND APPROVAL RESIDENCE USE PROHIBITED
<b>Title:</b>	Deed Restriction / Land Use Covenant
<b>Title Link:</b>	<a href="http://www.envirostor.dtsc.ca.gov/public/view_document?docurl=/public/deliverable_documents/7920333683/Public%20Market%2DCovenant%20to%20Restrict%20Use%20of%20Property%201995%2D05%2D25%2Epdf">http://www.envirostor.dtsc.ca.gov/public/view_document?docurl=/public/deliverable_documents/7920333683/Public%20Market%2DCovenant%20to%20Restrict%20Use%20of%20Property%201995%2D05%2D25%2Epdf</a>
<b>Date Recorded:</b>	8/7/1995

**Currently Scheduled Activities**

**Area Name:**  
**Area Link:**  
**Sub Area:**  
**Sub Area Link:**  
**Document Type:** 5 Year Review Reports  
**Due Date:** 7/1/2020  
**Revised Date:** 5/18/2021

**Completed Activities**

**Title:** Correspondence



<b>Map Key</b>	<b>Number of Records</b>	<b>Direction</b>	<b>Distance (mi/ft)</b>	<b>Elev/Diff (ft)</b>	<b>Site</b>	<b>DB</b>
<b>Title Link:</b>						
<b>Area Name:</b>						
<b>Area Link:</b>						
<b>Sub Area:</b>						
<b>Sub Area Link:</b>						
<b>Document Type:</b>			Correspondence			
<b>Date Completed:</b>			6/19/2017			
<b>Comments:</b>						
<b>Title:</b>					Focused Soil Excavation Evaluation Parcel C Residential Development	
<b>Title Link:</b>					<a href="http://www.envirostor.dtsc.ca.gov/public/final_documents2?global_id=01290021&amp;doc_id=60409467">http://www.envirostor.dtsc.ca.gov/public/final_documents2?global_id=01290021&amp;doc_id=60409467</a>	
<b>Area Name:</b>						
<b>Area Link:</b>						
<b>Sub Area:</b>						
<b>Sub Area Link:</b>						
<b>Document Type:</b>			Technical Report			
<b>Date Completed:</b>			6/2/2016			
<b>Comments:</b>						
<b>Title:</b>					Application for Variance to 1995 Land Use Covenant	
<b>Title Link:</b>					<a href="http://www.envirostor.dtsc.ca.gov/public/final_documents2?global_id=01290021&amp;enforcement_id=60402034">http://www.envirostor.dtsc.ca.gov/public/final_documents2?global_id=01290021&amp;enforcement_id=60402034</a>	
<b>Area Name:</b>						
<b>Area Link:</b>						
<b>Sub Area:</b>						
<b>Sub Area Link:</b>						
<b>Document Type:</b>			Land Use Restriction - Amendment			
<b>Date Completed:</b>			2/10/2016			
<b>Comments:</b>						
<b>Title:</b>					Subsurface Investigation-Parcel C	
<b>Title Link:</b>					<a href="http://www.envirostor.dtsc.ca.gov/public/final_documents2?global_id=01290021&amp;doc_id=60401014">http://www.envirostor.dtsc.ca.gov/public/final_documents2?global_id=01290021&amp;doc_id=60401014</a>	
<b>Area Name:</b>						
<b>Area Link:</b>						
<b>Sub Area:</b>						
<b>Sub Area Link:</b>						
<b>Document Type:</b>			Other Report			
<b>Date Completed:</b>			2/10/2016			
<b>Comments:</b>						
<b>Title:</b>					Soil Management Plan for Infrastructure Relocation	
<b>Title Link:</b>					<a href="http://www.envirostor.dtsc.ca.gov/public/final_documents2?global_id=01290021&amp;doc_id=60395040">http://www.envirostor.dtsc.ca.gov/public/final_documents2?global_id=01290021&amp;doc_id=60395040</a>	
<b>Area Name:</b>						
<b>Area Link:</b>						
<b>Sub Area:</b>						
<b>Sub Area Link:</b>						
<b>Document Type:</b>			Soils Management Plan			
<b>Date Completed:</b>			7/24/2015			
<b>Comments:</b>						
<b>Title:</b>					Implementation Plan Memorandum Shellmound Street Realignment	
<b>Title Link:</b>						
<b>Area Name:</b>						
<b>Area Link:</b>						
<b>Sub Area:</b>						
<b>Sub Area Link:</b>						
<b>Document Type:</b>			Other Report			
<b>Date Completed:</b>			7/16/2015			
<b>Comments:</b>						
<b>Title:</b>					2006 DTSC Cap Inspection and Report	
<b>Title Link:</b>					<a href="http://www.envirostor.dtsc.ca.gov/public/final_documents2?global_id=01290021&amp;enforcement_id=6008556">http://www.envirostor.dtsc.ca.gov/public/final_documents2?global_id=01290021&amp;enforcement_id=6008556</a>	
<b>Area Name:</b>						
<b>Area Link:</b>						
<b>Sub Area:</b>						
<b>Sub Area Link:</b>						
<b>Document Type:</b>			Land Use Restriction - Site Inspection/Visit			
<b>Date Completed:</b>			8/11/2006			
<b>Comments:</b>						

<b>Map Key</b>	<b>Number of Records</b>	<b>Direction</b>	<b>Distance (mi/ft)</b>	<b>Elev/Diff (ft)</b>	<b>Site</b>	<b>DB</b>
<b>Title:</b>					2003 DTSC Cap Inspection and Report	
<b>Title Link:</b>					<a href="http://www.envirostor.dtsc.ca.gov/public/final_documents2?global_id=01290021&amp;doc_id=6008690">http://www.envirostor.dtsc.ca.gov/public/final_documents2?global_id=01290021&amp;doc_id=6008690</a>	
<b>Area Name:</b>						
<b>Area Link:</b>						
<b>Sub Area:</b>						
<b>Sub Area Link:</b>						
<b>Document Type:</b>					Other Report	
<b>Date Completed:</b>					5/2/2003	
<b>Comments:</b>					Cap Inspection Report.	
<b>Title:</b>					Discovery	
<b>Title Link:</b>						
<b>Area Name:</b>						
<b>Area Link:</b>						
<b>Sub Area:</b>						
<b>Sub Area Link:</b>						
<b>Document Type:</b>					* Discovery	
<b>Date Completed:</b>					9/24/1983	
<b>Comments:</b>						
<b>Title:</b>					Cap Inspection/Land Use Restriction Monitoring Report	
<b>Title Link:</b>					<a href="http://www.envirostor.dtsc.ca.gov/public/final_documents2?global_id=01290021&amp;doc_id=60307532">http://www.envirostor.dtsc.ca.gov/public/final_documents2?global_id=01290021&amp;doc_id=60307532</a>	
<b>Area Name:</b>						
<b>Area Link:</b>						
<b>Sub Area:</b>						
<b>Sub Area Link:</b>						
<b>Document Type:</b>					Land Use Restriction Monitoring Report	
<b>Date Completed:</b>					8/10/2016	
<b>Comments:</b>					The Report documents an annual site inspection performed on May 4, 2016 to verify compliance with the restrictions outlined in the 1995 Land Use Covenant and Second Amendment to the Land Use Covenant. Based on the inspection, the site was determined to be in compliance with the restrictions.	
<b>Title:</b>					Soil Management Plan Addendum Parcel C Residential Development	
<b>Title Link:</b>					<a href="http://www.envirostor.dtsc.ca.gov/public/final_documents2?global_id=01290021&amp;doc_id=60405932">http://www.envirostor.dtsc.ca.gov/public/final_documents2?global_id=01290021&amp;doc_id=60405932</a>	
<b>Area Name:</b>						
<b>Area Link:</b>						
<b>Sub Area:</b>						
<b>Sub Area Link:</b>						
<b>Document Type:</b>					Soils Management Plan	
<b>Date Completed:</b>					2/19/2016	
<b>Comments:</b>						
<b>Title:</b>					5-Year Review Call In Letter	
<b>Title Link:</b>					<a href="http://www.envirostor.dtsc.ca.gov/public/final_documents2?global_id=01290021&amp;enforcement_id=6012289">http://www.envirostor.dtsc.ca.gov/public/final_documents2?global_id=01290021&amp;enforcement_id=6012289</a>	
<b>Area Name:</b>						
<b>Area Link:</b>						
<b>Sub Area:</b>						
<b>Sub Area Link:</b>						
<b>Document Type:</b>					Correspondence	
<b>Date Completed:</b>					6/24/2008	
<b>Comments:</b>						
<b>Title:</b>					Annual InspectionReport	
<b>Title Link:</b>					<a href="http://www.envirostor.dtsc.ca.gov/public/final_documents2?global_id=01290021&amp;doc_id=60307534">http://www.envirostor.dtsc.ca.gov/public/final_documents2?global_id=01290021&amp;doc_id=60307534</a>	
<b>Area Name:</b>						
<b>Area Link:</b>						
<b>Sub Area:</b>						
<b>Sub Area Link:</b>						
<b>Document Type:</b>					Land Use Restriction Monitoring Report	
<b>Date Completed:</b>					6/8/2018	
<b>Comments:</b>						
<b>Title:</b>					Soil Management Plan Implementation Report, Public Market Infrastructure Relocation, Phase 1-B Infrastructure Area	
<b>Title Link:</b>					<a href="http://www.envirostor.dtsc.ca.gov/public/final_documents2?global_id=01290021&amp;doc_id=60437935">http://www.envirostor.dtsc.ca.gov/public/final_documents2?global_id=01290021&amp;doc_id=60437935</a>	
<b>Area Name:</b>						
<b>Area Link:</b>						
<b>Sub Area:</b>						
<b>Sub Area Link:</b>						

<b>Map Key</b>	<b>Number of Records</b>	<b>Direction</b>	<b>Distance (mi/ft)</b>	<b>Elev/Diff (ft)</b>	<b>Site</b>	<b>DB</b>
<b>Document Type:</b>		Soils Management Plan				
<b>Date Completed:</b>		11/14/2017				
<b>Comments:</b>						
<b>Title:</b>		Soil Management Plan Implementation Report Public Market Infrastructure Relocation, Phase 2 Infrastructure Area				
<b>Title Link:</b>		<a href="http://www.envirostor.dtsc.ca.gov/public/final_documents2?global_id=01290021&amp;doc_id=60436597">http://www.envirostor.dtsc.ca.gov/public/final_documents2?global_id=01290021&amp;doc_id=60436597</a>				
<b>Area Name:</b>						
<b>Area Link:</b>						
<b>Sub Area:</b>						
<b>Sub Area Link:</b>						
<b>Document Type:</b>		Soils Management Plan				
<b>Date Completed:</b>		4/2/2018				
<b>Comments:</b>		The Report documents Soil Management Plan implementation for the Parcel C Retail Development project.				
<b>Title:</b>		Annual Oversight Cost Estimate				
<b>Title Link:</b>		<a href="http://www.envirostor.dtsc.ca.gov/public/final_documents2?global_id=01290021&amp;enforcement_id=60396252">http://www.envirostor.dtsc.ca.gov/public/final_documents2?global_id=01290021&amp;enforcement_id=60396252</a>				
<b>Area Name:</b>						
<b>Area Link:</b>						
<b>Sub Area:</b>						
<b>Sub Area Link:</b>						
<b>Document Type:</b>		Annual Oversight Cost Estimate				
<b>Date Completed:</b>		10/9/2017				
<b>Comments:</b>		DTSC oversight cost estimate for fiscal year 2017/2018 (July 1, 2017 - June 30, 2018)				
<b>Title:</b>		Soil Management Plan Addendum No. 2 Public Market Infrastructure Relocation				
<b>Title Link:</b>		<a href="http://www.envirostor.dtsc.ca.gov/public/final_documents2?global_id=01290021&amp;doc_id=60420551">http://www.envirostor.dtsc.ca.gov/public/final_documents2?global_id=01290021&amp;doc_id=60420551</a>				
<b>Area Name:</b>						
<b>Area Link:</b>						
<b>Sub Area:</b>						
<b>Sub Area Link:</b>						
<b>Document Type:</b>		Soils Management Plan				
<b>Date Completed:</b>		11/29/2016				
<b>Comments:</b>						
<b>Title:</b>		Annual Oversight Cost Estimate				
<b>Title Link:</b>		<a href="http://www.envirostor.dtsc.ca.gov/public/final_documents2?global_id=01290021&amp;enforcement_id=60396251">http://www.envirostor.dtsc.ca.gov/public/final_documents2?global_id=01290021&amp;enforcement_id=60396251</a>				
<b>Area Name:</b>						
<b>Area Link:</b>						
<b>Sub Area:</b>						
<b>Sub Area Link:</b>						
<b>Document Type:</b>		Annual Oversight Cost Estimate				
<b>Date Completed:</b>		10/11/2016				
<b>Comments:</b>						
<b>Title:</b>		Self-Implementing Cleanup Plan for PCB in Soil				
<b>Title Link:</b>						
<b>Area Name:</b>						
<b>Area Link:</b>						
<b>Sub Area:</b>						
<b>Sub Area Link:</b>						
<b>Document Type:</b>		Technical Report				
<b>Date Completed:</b>		5/13/2016				
<b>Comments:</b>						
<b>Title:</b>		Implementation Plan Memorandum Park Parcels				
<b>Title Link:</b>						
<b>Area Name:</b>						
<b>Area Link:</b>						
<b>Sub Area:</b>						
<b>Sub Area Link:</b>						
<b>Document Type:</b>		Other Report				
<b>Date Completed:</b>		7/16/2015				
<b>Comments:</b>						
<b>Title:</b>		First Amendment to Covenant to Restrict Use of Property				
<b>Title Link:</b>		<a href="http://www.envirostor.dtsc.ca.gov/public/final_documents2?global_id=01290021&amp;enforcement_id=60387614">http://www.envirostor.dtsc.ca.gov/public/final_documents2?global_id=01290021&amp;enforcement_id=60387614</a>				
<b>Area Name:</b>						
<b>Area Link:</b>						
<b>Sub Area:</b>						

<b>Map Key</b>	<b>Number of Records</b>	<b>Direction</b>	<b>Distance (mi/ft)</b>	<b>Elev/Diff (ft)</b>	<b>Site</b>	<b>DB</b>
<b>Sub Area Link:</b>						
<b>Document Type:</b>			Land Use Restriction - Amendment			
<b>Date Completed:</b>			6/26/2015			
<b>Comments:</b>						
<b>Title:</b>			Cap Inspection/Land Use Restriction Monitoring Report			
<b>Title Link:</b>						
<b>Area Name:</b>						
<b>Area Link:</b>						
<b>Sub Area:</b>						
<b>Sub Area Link:</b>						
<b>Document Type:</b>			Operations and Maintenance Report			
<b>Date Completed:</b>			12/11/2013			
<b>Comments:</b>						
<b>Title:</b>			DTSC Annual LUR Inspection and Report			
<b>Title Link:</b>			<a href="http://www.envirostor.dtsc.ca.gov/public/final_documents2?global_id=01290021&amp;enforcement_id=6016933">http://www.envirostor.dtsc.ca.gov/public/final_documents2?global_id=01290021&amp;enforcement_id=6016933</a>			
<b>Area Name:</b>						
<b>Area Link:</b>						
<b>Sub Area:</b>						
<b>Sub Area Link:</b>						
<b>Document Type:</b>			Land Use Restriction - Site Inspection/Visit			
<b>Date Completed:</b>			11/21/2011			
<b>Comments:</b>						
<b>Title:</b>			2009 DTSC Annual Site Inspection and Report			
<b>Title Link:</b>			<a href="http://www.envirostor.dtsc.ca.gov/public/final_documents2?global_id=01290021&amp;enforcement_id=6013268">http://www.envirostor.dtsc.ca.gov/public/final_documents2?global_id=01290021&amp;enforcement_id=6013268</a>			
<b>Area Name:</b>						
<b>Area Link:</b>						
<b>Sub Area:</b>						
<b>Sub Area Link:</b>						
<b>Document Type:</b>			Land Use Restriction - Site Inspection/Visit			
<b>Date Completed:</b>			6/25/2009			
<b>Comments:</b>			The property is currently the location of an asphalt parking lot landscaped with palm trees, a grassy area containing trees (at 18" above grade) and other trees contained by concrete planters in the Woodfin Suite Parking Lot. Cracks were observed along the west side of the Emeryville Marketplace building and need repair. Otherwise, the cap covering the Site is in good condition.			
<b>Title:</b>			5 Year Review Reports			
<b>Title Link:</b>			<a href="http://www.envirostor.dtsc.ca.gov/public/final_documents2?global_id=01290021&amp;doc_id=5014117">http://www.envirostor.dtsc.ca.gov/public/final_documents2?global_id=01290021&amp;doc_id=5014117</a>			
<b>Area Name:</b>						
<b>Area Link:</b>						
<b>Sub Area:</b>						
<b>Sub Area Link:</b>						
<b>Document Type:</b>			5 Year Review Reports			
<b>Date Completed:</b>			9/29/2003			
<b>Comments:</b>			Completed Five-Year Review.			
<b>Title:</b>			Public Notice for 5-Year Review Completion			
<b>Title Link:</b>			<a href="http://www.envirostor.dtsc.ca.gov/public/final_documents2?global_id=01290021&amp;doc_id=6020944">http://www.envirostor.dtsc.ca.gov/public/final_documents2?global_id=01290021&amp;doc_id=6020944</a>			
<b>Area Name:</b>						
<b>Area Link:</b>						
<b>Sub Area:</b>						
<b>Sub Area Link:</b>						
<b>Document Type:</b>			Public Notice			
<b>Date Completed:</b>			9/9/2009			
<b>Comments:</b>			The Public Notice was run on September 9th in Oakland Tribune.			
<b>Title:</b>			2004 DTSC Cap Inspection and Report			
<b>Title Link:</b>			<a href="http://www.envirostor.dtsc.ca.gov/public/final_documents2?global_id=01290021&amp;doc_id=6008691">http://www.envirostor.dtsc.ca.gov/public/final_documents2?global_id=01290021&amp;doc_id=6008691</a>			
<b>Area Name:</b>						
<b>Area Link:</b>						
<b>Sub Area:</b>						
<b>Sub Area Link:</b>						
<b>Document Type:</b>			Other Report			
<b>Date Completed:</b>			7/15/2004			
<b>Comments:</b>			Cap Inspection Report signed off 7/15/04.			
<b>Title:</b>			Soil Management Plan For Redevelopment Construction Parcel C Retail Development			

<b>Map Key</b>	<b>Number of Records</b>	<b>Direction</b>	<b>Distance (mi/ft)</b>	<b>Elev/Diff (ft)</b>	<b>Site</b>	<b>DB</b>
<b>Title Link:</b>					<a href="http://www.envirostor.dtsc.ca.gov/public/final_documents2?global_id=01290021&amp;doc_id=60407369">http://www.envirostor.dtsc.ca.gov/public/final_documents2?global_id=01290021&amp;doc_id=60407369</a>	
<b>Area Name:</b>						
<b>Area Link:</b>						
<b>Sub Area:</b>						
<b>Sub Area Link:</b>						
<b>Document Type:</b>			Soils Management Plan			
<b>Date Completed:</b>			5/13/2016			
<b>Comments:</b>						
<b>Title:</b>			5 Year Review Report			
<b>Title Link:</b>					<a href="http://www.envirostor.dtsc.ca.gov/public/final_documents2?global_id=01290021&amp;doc_id=6023969">http://www.envirostor.dtsc.ca.gov/public/final_documents2?global_id=01290021&amp;doc_id=6023969</a>	
<b>Area Name:</b>						
<b>Area Link:</b>						
<b>Sub Area:</b>						
<b>Sub Area Link:</b>						
<b>Document Type:</b>			5 Year Review Reports			
<b>Date Completed:</b>			1/27/2015			
<b>Comments:</b>						
<b>Title:</b>			Conveyance of Emeryville Marketplace			
<b>Title Link:</b>					<a href="http://www.envirostor.dtsc.ca.gov/public/final_documents2?global_id=01290021&amp;enforcement_id=60310756">http://www.envirostor.dtsc.ca.gov/public/final_documents2?global_id=01290021&amp;enforcement_id=60310756</a>	
<b>Area Name:</b>						
<b>Area Link:</b>						
<b>Sub Area:</b>						
<b>Sub Area Link:</b>						
<b>Document Type:</b>			Correspondence			
<b>Date Completed:</b>			10/16/2012			
<b>Comments:</b>			This letter informed DTSC that Emeryville Marketplace will have a new owner.			
<b>Title:</b>			Soil Management Plan Implementation Report Park Parcel			
<b>Title Link:</b>					<a href="http://www.envirostor.dtsc.ca.gov/public/final_documents2?global_id=01290021&amp;doc_id=60449507">http://www.envirostor.dtsc.ca.gov/public/final_documents2?global_id=01290021&amp;doc_id=60449507</a>	
<b>Area Name:</b>						
<b>Area Link:</b>						
<b>Sub Area:</b>						
<b>Sub Area Link:</b>						
<b>Document Type:</b>			Soils Management Plan			
<b>Date Completed:</b>			10/2/2018			
<b>Comments:</b>						
<b>Title:</b>			Annual Inspection Report			
<b>Title Link:</b>					<a href="http://www.envirostor.dtsc.ca.gov/public/final_documents2?global_id=01290021&amp;doc_id=60307533">http://www.envirostor.dtsc.ca.gov/public/final_documents2?global_id=01290021&amp;doc_id=60307533</a>	
<b>Area Name:</b>						
<b>Area Link:</b>						
<b>Sub Area:</b>						
<b>Sub Area Link:</b>						
<b>Document Type:</b>			Land Use Restriction Monitoring Report			
<b>Date Completed:</b>			9/12/2017			
<b>Comments:</b>						
<b>Title:</b>			Soil Management Plan (SMP) Implementation Report Infrastructure Relocation Phase 1-A			
<b>Title Link:</b>					<a href="http://www.envirostor.dtsc.ca.gov/public/final_documents2?global_id=01290021&amp;doc_id=60433030">http://www.envirostor.dtsc.ca.gov/public/final_documents2?global_id=01290021&amp;doc_id=60433030</a>	
<b>Area Name:</b>						
<b>Area Link:</b>						
<b>Sub Area:</b>						
<b>Sub Area Link:</b>						
<b>Document Type:</b>			Soils Management Plan			
<b>Date Completed:</b>			9/8/2017			
<b>Comments:</b>						
<b>Title:</b>			Cap Inspection/Land Use Restriction Monitoring Report			
<b>Title Link:</b>					<a href="http://www.envirostor.dtsc.ca.gov/public/final_documents2?global_id=01290021&amp;doc_id=60307531">http://www.envirostor.dtsc.ca.gov/public/final_documents2?global_id=01290021&amp;doc_id=60307531</a>	
<b>Area Name:</b>						
<b>Area Link:</b>						
<b>Sub Area:</b>						
<b>Sub Area Link:</b>						
<b>Document Type:</b>			Operations and Maintenance Report			
<b>Date Completed:</b>			5/20/2015			
<b>Comments:</b>						

<b>Map Key</b>	<b>Number of Records</b>	<b>Direction</b>	<b>Distance (mi/ft)</b>	<b>Elev/Diff (ft)</b>	<b>Site</b>	<b>DB</b>
<b>Title:</b>					DTSC Annual Site Inspection	
<b>Title Link:</b>					<a href="http://www.envirostor.dtsc.ca.gov/public/final_documents2?global_id=01290021&amp;enforcement_id=60296833">http://www.envirostor.dtsc.ca.gov/public/final_documents2?global_id=01290021&amp;enforcement_id=60296833</a>	
<b>Area Name:</b>						
<b>Area Link:</b>						
<b>Sub Area:</b>						
<b>Sub Area Link:</b>						
<b>Document Type:</b>					Land Use Restriction - Site Inspection/Visit	
<b>Date Completed:</b>					8/17/2012	
<b>Comments:</b>					Excavation was being conducted east of the Emeryville Market Place building. However, the excavation is not being conducted in the area restricted by the Land Use Covenant. The cap appears to be in good condition and remains protective of human health.	
<b>Title:</b>					2008 Annual DTSC INspection	
<b>Title Link:</b>					<a href="http://www.envirostor.dtsc.ca.gov/public/final_documents2?global_id=01290021&amp;enforcement_id=6011961">http://www.envirostor.dtsc.ca.gov/public/final_documents2?global_id=01290021&amp;enforcement_id=6011961</a>	
<b>Area Name:</b>						
<b>Area Link:</b>						
<b>Sub Area:</b>						
<b>Sub Area Link:</b>						
<b>Document Type:</b>					Land Use Restriction - Site Inspection/Visit	
<b>Date Completed:</b>					10/2/2008	
<b>Comments:</b>					The cap appeared to be in good condition with only a few minor cracks observed and remains protective of human health.	
<b>Title:</b>					Preliminary Assessment Report	
<b>Title Link:</b>					<a href="http://www.envirostor.dtsc.ca.gov/public/final_documents2?global_id=01290021&amp;doc_id=5014119">http://www.envirostor.dtsc.ca.gov/public/final_documents2?global_id=01290021&amp;doc_id=5014119</a>	
<b>Area Name:</b>						
<b>Area Link:</b>						
<b>Sub Area:</b>						
<b>Sub Area Link:</b>						
<b>Document Type:</b>					Preliminary Assessment Report	
<b>Date Completed:</b>					5/1/1984	
<b>Comments:</b>					The Preliminary Assessment concluded that soil and groundwater samples showed no significant comtamination; subsequently, no further action was recommended.	
<b>Title:</b>					Public Market Third Amendment Land Use Covenant Amendment	
<b>Title Link:</b>					<a href="http://www.envirostor.dtsc.ca.gov/public/final_documents2?global_id=01290021&amp;enforcement_id=60394608">http://www.envirostor.dtsc.ca.gov/public/final_documents2?global_id=01290021&amp;enforcement_id=60394608</a>	
<b>Area Name:</b>						
<b>Area Link:</b>						
<b>Sub Area:</b>						
<b>Sub Area Link:</b>						
<b>Document Type:</b>					Land Use Restriction - Amendment	
<b>Date Completed:</b>					2/23/2016	
<b>Comments:</b>						
<b>Title:</b>					Soil Management Plan Construction Parcel C	
<b>Title Link:</b>					<a href="http://www.envirostor.dtsc.ca.gov/public/final_documents2?global_id=01290021&amp;doc_id=60402845">http://www.envirostor.dtsc.ca.gov/public/final_documents2?global_id=01290021&amp;doc_id=60402845</a>	
<b>Area Name:</b>						
<b>Area Link:</b>						
<b>Sub Area:</b>						
<b>Sub Area Link:</b>						
<b>Document Type:</b>					Soils Management Plan	
<b>Date Completed:</b>					2/5/2016	
<b>Comments:</b>						
<b>Title:</b>					Voluntary Cleanup Agreement	
<b>Title Link:</b>					<a href="http://www.envirostor.dtsc.ca.gov/public/final_documents2?global_id=01290021&amp;enforcement_id=60339684">http://www.envirostor.dtsc.ca.gov/public/final_documents2?global_id=01290021&amp;enforcement_id=60339684</a>	
<b>Area Name:</b>						
<b>Area Link:</b>						
<b>Sub Area:</b>						
<b>Sub Area Link:</b>						
<b>Document Type:</b>					Voluntary Cleanup Agreement	
<b>Date Completed:</b>					9/19/2014	
<b>Comments:</b>						
<b>Title:</b>					2007 Annual Site Inspection	
<b>Title Link:</b>					<a href="http://www.envirostor.dtsc.ca.gov/public/final_documents2?global_id=01290021&amp;enforcement_id=6009785">http://www.envirostor.dtsc.ca.gov/public/final_documents2?global_id=01290021&amp;enforcement_id=6009785</a>	
<b>Area Name:</b>						
<b>Area Link:</b>						
<b>Sub Area:</b>						

<b>Map Key</b>	<b>Number of Records</b>	<b>Direction</b>	<b>Distance (mi/ft)</b>	<b>Elev/Diff (ft)</b>	<b>Site</b>	<b>DB</b>
<b>Sub Area Link:</b>						
<b>Document Type:</b>					Land Use Restriction - Site Inspection/Visit	
<b>Date Completed:</b>					10/3/2007	
<b>Comments:</b>					The cap is in good condition with only a few surficial cracks observed.	
<b>Title:</b>					AvalonBay Community VCA	
<b>Title Link:</b>					<a href="http://www.envirostor.dtsc.ca.gov/public/final_documents2?global_id=01290021&amp;enforcement_id=60455335">http://www.envirostor.dtsc.ca.gov/public/final_documents2?global_id=01290021&amp;enforcement_id=60455335</a>	
<b>Area Name:</b>						
<b>Area Link:</b>						
<b>Sub Area:</b>						
<b>Sub Area Link:</b>						
<b>Document Type:</b>					Voluntary Cleanup Agreement	
<b>Date Completed:</b>					5/22/2019	
<b>Comments:</b>						
<b>Title:</b>					Annual Oversight Cost Estimate	
<b>Title Link:</b>					<a href="http://www.envirostor.dtsc.ca.gov/public/final_documents2?global_id=01290021&amp;enforcement_id=60396253">http://www.envirostor.dtsc.ca.gov/public/final_documents2?global_id=01290021&amp;enforcement_id=60396253</a>	
<b>Area Name:</b>						
<b>Area Link:</b>						
<b>Sub Area:</b>						
<b>Sub Area Link:</b>						
<b>Document Type:</b>					Annual Oversight Cost Estimate	
<b>Date Completed:</b>					10/31/2018	
<b>Comments:</b>					This letter provides the proponent with DTSC's annual oversight cost estimate for fiscal year 2018/2019.	
<b>Title:</b>					Correspondence	
<b>Title Link:</b>					<a href="http://www.envirostor.dtsc.ca.gov/public/final_documents2?global_id=01290021&amp;enforcement_id=60443143">http://www.envirostor.dtsc.ca.gov/public/final_documents2?global_id=01290021&amp;enforcement_id=60443143</a>	
<b>Area Name:</b>						
<b>Area Link:</b>						
<b>Sub Area:</b>						
<b>Sub Area Link:</b>						
<b>Document Type:</b>					Correspondence	
<b>Date Completed:</b>					3/14/2018	
<b>Comments:</b>					AG-CCRP Public Market, L.P. notified DTSC of the sale of Parcel C-2 of the Emeryville Public Market to Avalon Public Market Parcel C, LLC.	
<b>Title:</b>					Deed Notice - Residential Land Use Approval on Parcel C	
<b>Title Link:</b>					<a href="http://www.envirostor.dtsc.ca.gov/public/final_documents2?global_id=01290021&amp;enforcement_id=60420444">http://www.envirostor.dtsc.ca.gov/public/final_documents2?global_id=01290021&amp;enforcement_id=60420444</a>	
<b>Area Name:</b>						
<b>Area Link:</b>						
<b>Sub Area:</b>						
<b>Sub Area Link:</b>						
<b>Document Type:</b>					Land Use Restriction - Amendment	
<b>Date Completed:</b>					1/12/2017	
<b>Comments:</b>					The Deed Notice documents DTSC's approval of residential land use on Parcel C2 and was recorded as required by section 3.1.1.3 of the Land Use Covenant, which was added by the Third Amendment.	
<b>Title:</b>					Public Market Second Amendment to Covenant to Restrict Use of Property	
<b>Title Link:</b>					<a href="http://www.envirostor.dtsc.ca.gov/public/final_documents2?global_id=01290021&amp;enforcement_id=60407297">http://www.envirostor.dtsc.ca.gov/public/final_documents2?global_id=01290021&amp;enforcement_id=60407297</a>	
<b>Area Name:</b>						
<b>Area Link:</b>						
<b>Sub Area:</b>						
<b>Sub Area Link:</b>						
<b>Document Type:</b>					Land Use Restriction - Amendment	
<b>Date Completed:</b>					3/7/2016	
<b>Comments:</b>						
<b>Title:</b>					5 Year Review Reports	
<b>Title Link:</b>					<a href="http://www.envirostor.dtsc.ca.gov/public/final_documents2?global_id=01290021&amp;doc_id=5014116">http://www.envirostor.dtsc.ca.gov/public/final_documents2?global_id=01290021&amp;doc_id=5014116</a>	
<b>Area Name:</b>						
<b>Area Link:</b>						
<b>Sub Area:</b>						
<b>Sub Area Link:</b>						
<b>Document Type:</b>					5 Year Review Reports	
<b>Date Completed:</b>					6/23/2009	
<b>Comments:</b>					Upon observing the current site conditions, DTSC concludes that the selected remedial action remains protective of human health and the environment. Petroleum-impacted soil remains under the asphalt and concrete surfaces and landscaped areas, effectively eliminating any potential for exposure. However, the cracks observed during the inspection should be repaired so the cap covering the Site will continue to be protective of human health.	

<i>Map Key</i>	<i>Number of Records</i>	<i>Direction</i>	<i>Distance (mi/ft)</i>	<i>Elev/Diff (ft)</i>	<i>Site</i>	<i>DB</i>
<b>Title:</b>					Deed Restriction / Land Use Covenant	
<b>Title Link:</b>					<a href="http://www.envirostor.dtsc.ca.gov/public/final_documents2?global_id=01290021&amp;enforcement_id=5014118">http://www.envirostor.dtsc.ca.gov/public/final_documents2?global_id=01290021&amp;enforcement_id=5014118</a>	
<b>Area Name:</b>						
<b>Area Link:</b>						
<b>Sub Area:</b>						
<b>Sub Area Link:</b>						
<b>Document Type:</b>					Land Use Restriction	
<b>Date Completed:</b>					8/7/1995	
<b>Comments:</b>					Recorded Deed Restriction. The original covenant was signed by Chirstie Avenue Partners. The property has subsequently been sold to an entity with which Christie Avenue partners has an equity interest.	
<b>Title:</b>					Notice of Transfer of Shellmound Street	
<b>Title Link:</b>						
<b>Area Name:</b>						
<b>Area Link:</b>						
<b>Sub Area:</b>						
<b>Sub Area Link:</b>						
<b>Document Type:</b>					Correspondence	
<b>Date Completed:</b>					8/13/2018	
<b>Comments:</b>						
<b>Title:</b>					Focused Soil Excavation Implementation Report Parcel C Residential Development	
<b>Title Link:</b>					<a href="http://www.envirostor.dtsc.ca.gov/public/final_documents2?global_id=01290021&amp;doc_id=60418259">http://www.envirostor.dtsc.ca.gov/public/final_documents2?global_id=01290021&amp;doc_id=60418259</a>	
<b>Area Name:</b>						
<b>Area Link:</b>						
<b>Sub Area:</b>						
<b>Sub Area Link:</b>						
<b>Document Type:</b>					Technical Report	
<b>Date Completed:</b>					10/14/2016	
<b>Comments:</b>						
<b>Title:</b>					Updated Application for Variance to 1995 Land Use Covenant and Technical Memorandum	
<b>Title Link:</b>					<a href="http://www.envirostor.dtsc.ca.gov/public/final_documents2?global_id=01290021&amp;doc_id=60409737">http://www.envirostor.dtsc.ca.gov/public/final_documents2?global_id=01290021&amp;doc_id=60409737</a>	
<b>Area Name:</b>						
<b>Area Link:</b>						
<b>Sub Area:</b>						
<b>Sub Area Link:</b>						
<b>Document Type:</b>					Technical Report	
<b>Date Completed:</b>					2/10/2016	
<b>Comments:</b>						
<b>Title:</b>					Annual Oversight Cost Estimate	
<b>Title Link:</b>					<a href="http://www.envirostor.dtsc.ca.gov/public/final_documents2?global_id=01290021&amp;enforcement_id=60396250">http://www.envirostor.dtsc.ca.gov/public/final_documents2?global_id=01290021&amp;enforcement_id=60396250</a>	
<b>Area Name:</b>						
<b>Area Link:</b>						
<b>Sub Area:</b>						
<b>Sub Area Link:</b>						
<b>Document Type:</b>					Annual Oversight Cost Estimate	
<b>Date Completed:</b>					10/20/2015	
<b>Comments:</b>						
<b>Title:</b>					Sampling Plan	
<b>Title Link:</b>					<a href="http://www.envirostor.dtsc.ca.gov/public/final_documents2?global_id=01290021&amp;doc_id=60392702">http://www.envirostor.dtsc.ca.gov/public/final_documents2?global_id=01290021&amp;doc_id=60392702</a>	
<b>Area Name:</b>						
<b>Area Link:</b>						
<b>Sub Area:</b>						
<b>Sub Area Link:</b>						
<b>Document Type:</b>					Technical Workplan	
<b>Date Completed:</b>					6/17/2015	
<b>Comments:</b>						
<b>Title:</b>					notice of upcoming soil corrosivity testing	
<b>Title Link:</b>					<a href="http://www.envirostor.dtsc.ca.gov/public/final_documents2?global_id=01290021&amp;enforcement_id=60390040">http://www.envirostor.dtsc.ca.gov/public/final_documents2?global_id=01290021&amp;enforcement_id=60390040</a>	
<b>Area Name:</b>						
<b>Area Link:</b>						
<b>Sub Area:</b>						
<b>Sub Area Link:</b>						
<b>Document Type:</b>					Correspondence	



<b>Map Key</b>	<b>Number of Records</b>	<b>Direction</b>	<b>Distance (mi/ft)</b>	<b>Elev/Diff (ft)</b>	<b>Site</b>	<b>DB</b>
<b>Date Completed:</b>		3/5/2015				
<b>Comments:</b>		Email from PES Environmental to DTSC providing notification of soil corrosivity testing to be performed at several areas of the Site. The testing is to consist of driving 1-foot long probes into the soil and no spoils will be generated.				
<b>Title:</b>		Notification of upcoming sampling				
<b>Title Link:</b>						
<b>Area Name:</b>						
<b>Area Link:</b>						
<b>Sub Area:</b>						
<b>Sub Area Link:</b>						
<b>Document Type:</b>		Correspondence				
<b>Date Completed:</b>		12/30/2014				
<b>Comments:</b>		DTSC was notified by email of pre-construction soil sampling to be performed in two areas of the site in accordance with the DTSC-approved Soil Management Plans, which include Health and Safety Plans.				
<b>Title:</b>		Soil Management Plan				
<b>Title Link:</b>		<a href="http://www.envirostor.dtsc.ca.gov/public/final_documents2?global_id=01290021&amp;doc_id=60343487">http://www.envirostor.dtsc.ca.gov/public/final_documents2?global_id=01290021&amp;doc_id=60343487</a>				
<b>Area Name:</b>						
<b>Area Link:</b>						
<b>Sub Area:</b>						
<b>Sub Area Link:</b>						
<b>Document Type:</b>		Soils Management Plan				
<b>Date Completed:</b>		8/1/2014				
<b>Comments:</b>						
<b>Title:</b>		Annual Land Use Restriction Inspection Report Letter				
<b>Title Link:</b>		<a href="http://www.envirostor.dtsc.ca.gov/public/final_documents2?global_id=01290021&amp;enforcement_id=60340481">http://www.envirostor.dtsc.ca.gov/public/final_documents2?global_id=01290021&amp;enforcement_id=60340481</a>				
<b>Area Name:</b>						
<b>Area Link:</b>						
<b>Sub Area:</b>						
<b>Sub Area Link:</b>						
<b>Document Type:</b>		Correspondence				
<b>Date Completed:</b>		10/23/2013				
<b>Comments:</b>		DTSC letter to site owner requesting that an annual inspection be conducted to verify compliance with the restrictions and requirements in the Land Use Covenant.				
<b>Title:</b>		Conveyance of Emeryville Marketplace				
<b>Title Link:</b>		<a href="http://www.envirostor.dtsc.ca.gov/public/final_documents2?global_id=01290021&amp;enforcement_id=60311215">http://www.envirostor.dtsc.ca.gov/public/final_documents2?global_id=01290021&amp;enforcement_id=60311215</a>				
<b>Area Name:</b>						
<b>Area Link:</b>						
<b>Sub Area:</b>						
<b>Sub Area Link:</b>						
<b>Document Type:</b>		Correspondence				
<b>Date Completed:</b>		10/18/2012				
<b>Comments:</b>						
<b>Title:</b>		DTSC Annual LUR Inspection and Report				
<b>Title Link:</b>		<a href="http://www.envirostor.dtsc.ca.gov/public/final_documents2?global_id=01290021&amp;enforcement_id=6016932">http://www.envirostor.dtsc.ca.gov/public/final_documents2?global_id=01290021&amp;enforcement_id=6016932</a>				
<b>Area Name:</b>						
<b>Area Link:</b>						
<b>Sub Area:</b>						
<b>Sub Area Link:</b>						
<b>Document Type:</b>		Land Use Restriction - Site Inspection/Visit				
<b>Date Completed:</b>		1/31/2011				
<b>Comments:</b>						
<b>Title:</b>		2005 DTSC Cap Inspection and Report				
<b>Title Link:</b>		<a href="http://www.envirostor.dtsc.ca.gov/public/final_documents2?global_id=01290021&amp;doc_id=6008692">http://www.envirostor.dtsc.ca.gov/public/final_documents2?global_id=01290021&amp;doc_id=6008692</a>				
<b>Area Name:</b>						
<b>Area Link:</b>						
<b>Sub Area:</b>						
<b>Sub Area Link:</b>						
<b>Document Type:</b>		Other Report				
<b>Date Completed:</b>		9/1/2005				
<b>Comments:</b>		Cap Inspection Report.				

Map Key	Number of Records	Direction	Distance (mi/ft)	Elev/Diff (ft)	Site	DB
---------	-------------------	-----------	------------------	----------------	------	----

**1631 FIFTH STREET  
BERKELEY CA 94710**

<b>Estor/EPA ID:</b>	01990025	<b>Assembly District:</b>	15
<b>Site Code:</b>	201494	<b>Senate District:</b>	09
<b>Nat Priority List:</b>	NO	<b>Permit Renewal Lead:</b>	
<b>APN:</b>	57-2117-11	<b>Public Partici Spclst:</b>	
<b>Census Tract:</b>	6001422000	<b>Project Manager:</b>	
<b>Site Type:</b>	VOLUNTARY CLEANUP	<b>County:</b>	ALAMEDA
<b>Address Description:</b>	1631 FIFTH STREET	<b>Latitude:</b>	37.8727236270845
<b>Office:</b>	CLEANUP BERKELEY	<b>Longitude:</b>	-122.300067201631
<b>Special Program:</b>	VOLUNTARY CLEANUP PROGRAM	<b>Acres:</b>	0.13 ACRES
<b>Funding:</b>	SITE PROPONENT	<b>Supervisor:</b>	BARBARA COOK
<b>Cleanup Status:</b>	CERTIFIED AS OF 6/10/2004		
<b>Cleanup Oversight Agencies:</b>	BERKELEY, CITY OF;DTSC - SITE CLEANUP PROGRAM - LEAD AGENCY		
<b>School District:</b>			
<b>Past Use that Caused Contam:</b>	RESIDENTIAL AREA		
<b>Potential Media Affected:</b>	SOIL		
<b>Potential Contamin of Concern:</b>			

LEAD

**Site History:**

The site is bound by an industrial building to the south, by Fifth Street to the west, by a residential property to the north and by an alley to the east. The surrounding land use is mixed light industrial and residential. A residence occupied the Site from at least 1911 through the early 1970s. The Site was used for construction staging from approximately 1986 to 1987. Soil samples were collected across the Site.

<b>Status:</b>	CERTIFIED
<b>A2 Program Type:</b>	VOLUNTARY CLEANUP
<b>CalEnviroScreen Score:</b>	76-80%
<b>Summary Link:</b>	<a href="http://www.envirostor.dtsc.ca.gov/public/profile_report?global_id=01990025">http://www.envirostor.dtsc.ca.gov/public/profile_report?global_id=01990025</a>

**Completed Activities**

<b>Title:</b>	Certification
<b>Title Link:</b>	<a href="http://www.envirostor.dtsc.ca.gov/public/final_documents2?global_id=01990025&amp;enforcement_id=5014399">http://www.envirostor.dtsc.ca.gov/public/final_documents2?global_id=01990025&amp;enforcement_id=5014399</a>
<b>Area Name:</b>	
<b>Area Link:</b>	
<b>Sub Area:</b>	
<b>Sub Area Link:</b>	
<b>Document Type:</b>	Certification
<b>Date Completed:</b>	6/10/2004
<b>Comments:</b>	DTSC provided Polanco letter to the Berkeley Redevelopment Agency certifying implementation of the Removal Action Workplan.

<b>Title:</b>	Public Participation Community Profile, 1631 Fifth Street, Lead Remediation of a Vacant Residential Parcel
<b>Title Link:</b>	<a href="http://www.envirostor.dtsc.ca.gov/public/final_documents2?global_id=01990025&amp;doc_id=6021759">http://www.envirostor.dtsc.ca.gov/public/final_documents2?global_id=01990025&amp;doc_id=6021759</a>
<b>Area Name:</b>	
<b>Area Link:</b>	
<b>Sub Area:</b>	
<b>Sub Area Link:</b>	
<b>Document Type:</b>	Community Profile
<b>Date Completed:</b>	11/25/2003
<b>Comments:</b>	Public Participation Specialist approved the Community Profile.

<b>Title:</b>	Voluntary Cleanup Agreement
<b>Title Link:</b>	<a href="http://www.envirostor.dtsc.ca.gov/public/final_documents2?global_id=01990025&amp;enforcement_id=5014403">http://www.envirostor.dtsc.ca.gov/public/final_documents2?global_id=01990025&amp;enforcement_id=5014403</a>
<b>Area Name:</b>	
<b>Area Link:</b>	
<b>Sub Area:</b>	
<b>Sub Area Link:</b>	
<b>Document Type:</b>	Voluntary Cleanup Agreement
<b>Date Completed:</b>	7/15/2003
<b>Comments:</b>	

<b>Title:</b>	Removal Action Workplan
<b>Title Link:</b>	<a href="http://www.envirostor.dtsc.ca.gov/public/final_documents2?global_id=01990025&amp;doc_id=5014401">http://www.envirostor.dtsc.ca.gov/public/final_documents2?global_id=01990025&amp;doc_id=5014401</a>

Map Key	Number of Records	Direction	Distance (mi/ft)	Elev/Diff (ft)	Site	DB
---------	-------------------	-----------	------------------	----------------	------	----

**Area Name:**  
**Area Link:**  
**Sub Area:**  
**Sub Area Link:**  
**Document Type:** Removal Action Workplan  
**Date Completed:** 1/29/2004  
**Comments:** Approved RAW requiring hotspot removal to unrestricted standards.

**Title:** Removal Action Completion Report  
**Title Link:** [http://www.envirostor.dtsc.ca.gov/public/final\\_documents2?global\\_id=01990025&doc\\_id=5014400](http://www.envirostor.dtsc.ca.gov/public/final_documents2?global_id=01990025&doc_id=5014400)  
**Area Name:**  
**Area Link:**  
**Sub Area:**  
**Sub Area Link:**  
**Document Type:** Removal Action Completion Report  
**Date Completed:** 6/10/2004  
**Comments:** Certify implementation of the Removal Action Workplan. Approximately 105 cubic yards of lead-impacted soil was removed and disposed of at a Class I landfill. Lead concentrations following cleanup ranged from 6.9 to 930 mg/kg, with a 95% upper confidence limit of the mean concentration of 158 mg/kg. The cleanup goal was an average concentration of 249 mg/kg of lead.

**Title:** Amendment to the Voluntary Cleanup Agreement  
**Title Link:** [http://www.envirostor.dtsc.ca.gov/public/final\\_documents2?global\\_id=01990025&enforcement\\_id=6009509](http://www.envirostor.dtsc.ca.gov/public/final_documents2?global_id=01990025&enforcement_id=6009509)  
**Area Name:**  
**Area Link:**  
**Sub Area:**  
**Sub Area Link:**  
**Document Type:** Amendment - Order/Agreement  
**Date Completed:** 8/20/2003  
**Comments:**

**Title:** CEQA  
**Title Link:** [http://www.envirostor.dtsc.ca.gov/public/final\\_documents2?global\\_id=01990025&enforcement\\_id=5014398](http://www.envirostor.dtsc.ca.gov/public/final_documents2?global_id=01990025&enforcement_id=5014398)  
**Area Name:**  
**Area Link:**  
**Sub Area:**  
**Sub Area Link:**  
**Document Type:** CEQA - Notice of Exemption  
**Date Completed:** 1/29/2004  
**Comments:**

**Title:** Preliminary Endangerment Assessment Report  
**Title Link:** [http://www.envirostor.dtsc.ca.gov/public/final\\_documents2?global\\_id=01990025&doc\\_id=5014402](http://www.envirostor.dtsc.ca.gov/public/final_documents2?global_id=01990025&doc_id=5014402)  
**Area Name:**  
**Area Link:**  
**Sub Area:**  
**Sub Area Link:**  
**Document Type:** Preliminary Endangerment Assessment Report  
**Date Completed:** 5/12/2003  
**Comments:** No VOCs, SVOCs, gasoline or BTEX were detected. Diesel and motor oil ranged from 14 to 170 ppm. Lead was detected up to 1,100 ppm.

<a href="#">244</a>	1 of 1	ESE	0.93 / 4,929.24	71.14 / 39	LIFELONG MEDICAL CARE 3250 SACRAMENTO STREET BERKELEY CA 94702	ENVIROSTOR
---------------------	--------	-----	--------------------	---------------	--	------------

<b>Estor/EPA ID:</b>	01800001	<b>Assembly District:</b>	15
<b>Site Code:</b>	201030	<b>Senate District:</b>	09
<b>Nat Priority List:</b>	NO	<b>Permit Renewal Lead:</b>	
<b>APN:</b>	NONE SPECIFIED	<b>Public Partici Spclst:</b>	
<b>Census Tract:</b>	6001424002	<b>Project Manager:</b>	
<b>Site Type:</b>	CALMORTGAGE	<b>County:</b>	ALAMEDA
<b>Address Description:</b>	3250 SACRAMENTO STREET	<b>Latitude:</b>	37.8481181849485
<b>Office:</b>	CLEANUP SACRAMENTO	<b>Longitude:</b>	-122.278235876916
<b>Special Program:</b>		<b>Acres:</b>	0 ACRES
<b>Funding:</b>	CALMORTGAGE	<b>Supervisor:</b>	WILLIAM BECKMAN
<b>Cleanup Status:</b>	NO ACTION REQUIRED AS OF 10/10/1997		
<b>Cleanup Oversight Agencies:</b>	DTSC - SITE CLEANUP PROGRAM - LEAD AGENCY		

Map Key	Number of Records	Direction	Distance (mi/ft)	Elev/Diff (ft)	Site	DB
---------	-------------------	-----------	------------------	----------------	------	----

**School District:**  
**Past Use that Caused Contam:** NONE  
**Potential Media Affected:** NO MEDIA AFFECTED  
**Potential Contaminant of Concern:**

NO CONTAMINANTS FOUND

**Site History:**

DTSC performed an environmental assessment for the Office of Statewide Planning and Development, Cal-Mortgage Loan Insurance Division a sister agency as a part of the real estate due diligence process under a Memorandum of Understanding (MOU) for the guaranteed loan insurance program for the construction, improvement, and expansion of various health care facilities.

**Status:** NO ACTION REQUIRED  
**A2 Program Type:** CALMORTGAGE  
**CalEnviroScreen Score:** 61-65%  
**Summary Link:** [http://www.envirostor.dtsc.ca.gov/public/profile\\_report?global\\_id=01800001](http://www.envirostor.dtsc.ca.gov/public/profile_report?global_id=01800001)

**Completed Activities**

**Title:** Phase 1  
**Title Link:** [http://www.envirostor.dtsc.ca.gov/public/final\\_documents2?global\\_id=01800001&doc\\_id=5013091](http://www.envirostor.dtsc.ca.gov/public/final_documents2?global_id=01800001&doc_id=5013091)  
**Area Name:**  
**Area Link:**  
**Sub Area:**  
**Sub Area Link:**  
**Document Type:** Phase 1  
**Date Completed:** 10/10/1997  
**Comments:** Pursuant to the MOU, DTSC has reviewed a risk assessment and other documents for the Lifelong Medical Care (LMC) facility. The property, owned by LMC, is a vacant lot which was formerly the site of a Chevron service station. The underground tanks have been removed per City of Berkeley oversight. A risk assessment has been completed and approved by the City of Berkeley and Alameda County. An Indemnification Agreement has been signed by Chevron. A Supplemental Phase I Environmental Assessment was prepared by DTSC and concluded that no action was needed for this property, there is no contamination on the property.

<a href="#">245</a>	1 of 5	NNW	0.94 / 4,962.50	13.43 / -19	COURTAULDS AEROSPACE 1608 4TH ST BERKELEY CA 94710-1776	RCRA CORRACTS
---------------------	--------	-----	--------------------	----------------	---	------------------

**EPA Handler ID:** CAD009110867  
**Gen Status Universe:** Small Quantity Generator  
**Contact Name:**  
**Contact Address:** US  
**Contact Phone No and Ext:**  
**Contact Email:**  
**Contact Country:** US  
**County Name:** ALAMEDA  
**EPA Region:** 09  
**Land Type:** Private  
**Receive Date:** 19960901

**Event/Area Details**

**Area Name:** ENTIRE FACILITY  
**Event Code:** CA150  
**Corrective Action Event Descri:** INVESTIGATION WORKPLAN APPROVED  
**Actual Date of Event:** 19920228  
**Orig Sched Event Date:**  
**New Sched Event Date:**  
**Best Date:** 19920228  
**Groundwater Release Indicator:**  
**Soil Release Indicator:**  
**Air Release Indicator:**  
**Surface Waste Release Ind:**  
**Event Responsible Agency:** S

<b>Map Key</b>	<b>Number of Records</b>	<b>Direction</b>	<b>Distance (mi/ft)</b>	<b>Elev/Diff (ft)</b>	<b>Site</b>	<b>DB</b>
<b>Area Name:</b>		ENTIRE FACILITY				
<b>Event Code:</b>		CA200				
<b>Corrective Action Event Descri:</b>		INVESTIGATION COMPLETE				
<b>Actual Date of Event:</b>		19940329				
<b>Orig Sched Event Date:</b>						
<b>New Sched Event Date:</b>						
<b>Best Date:</b>		19940329				
<b>Groundwater Release Indicator:</b>						
<b>Soil Release Indicator:</b>						
<b>Air Release Indicator:</b>						
<b>Surface Waste Release Ind:</b>						
<b>Event Responsible Agency:</b>		S				
<b>Area Name:</b>		ENTIRE FACILITY				
<b>Event Code:</b>		CA050				
<b>Corrective Action Event Descri:</b>		RFA COMPLETED				
<b>Actual Date of Event:</b>		19920414				
<b>Orig Sched Event Date:</b>		19920414				
<b>New Sched Event Date:</b>						
<b>Best Date:</b>		19920414				
<b>Groundwater Release Indicator:</b>						
<b>Soil Release Indicator:</b>						
<b>Air Release Indicator:</b>						
<b>Surface Waste Release Ind:</b>						
<b>Event Responsible Agency:</b>		S				
<b>Area Name:</b>		ENTIRE FACILITY				
<b>Event Code:</b>		CA070YE				
<b>Corrective Action Event Descri:</b>		DETERMINATION OF NEED FOR AN INVESTIGATION-INVESTIGATION IS NECESSARY				
<b>Actual Date of Event:</b>		19920414				
<b>Orig Sched Event Date:</b>		19920414				
<b>New Sched Event Date:</b>						
<b>Best Date:</b>		19920414				
<b>Groundwater Release Indicator:</b>						
<b>Soil Release Indicator:</b>						
<b>Air Release Indicator:</b>						
<b>Surface Waste Release Ind:</b>						
<b>Event Responsible Agency:</b>		S				
<b>Area Name:</b>		ENTIRE FACILITY				
<b>Event Code:</b>		CA725YE				
<b>Corrective Action Event Descri:</b>		HUMAN EXPOSURES CONTROLLED DETERMINATION-YES, APPLICABLE AS OF THIS DATE				
<b>Actual Date of Event:</b>		20100219				
<b>Orig Sched Event Date:</b>		20100219				
<b>New Sched Event Date:</b>						
<b>Best Date:</b>		20100219				
<b>Groundwater Release Indicator:</b>						
<b>Soil Release Indicator:</b>						
<b>Air Release Indicator:</b>						
<b>Surface Waste Release Ind:</b>						
<b>Event Responsible Agency:</b>		S				
<b>Area Name:</b>		ENTIRE FACILITY				
<b>Event Code:</b>		CA750YE				
<b>Corrective Action Event Descri:</b>		RELEASE TO GW CONTROLLED DETERMINATION-YES, APPLICABLE AS OF THIS DATE				
<b>Actual Date of Event:</b>		20100219				
<b>Orig Sched Event Date:</b>		20100219				
<b>New Sched Event Date:</b>						
<b>Best Date:</b>		20100219				
<b>Groundwater Release Indicator:</b>						
<b>Soil Release Indicator:</b>						
<b>Air Release Indicator:</b>						
<b>Surface Waste Release Ind:</b>						
<b>Event Responsible Agency:</b>		S				
<b>Area Name:</b>		ENTIRE FACILITY				
<b>Event Code:</b>		CA225NR				
<b>Corrective Action Event Descri:</b>		STABILIZATION MEASURES EVALUATION-FACILITY NOT AMENABLE TO STABILIZATION				

<b>Map Key</b>	<b>Number of Records</b>	<b>Direction</b>	<b>Distance (mi/ft)</b>	<b>Elev/Diff (ft)</b>	<b>Site</b>	<b>DB</b>
<b>Actual Date of Event:</b>		19940804				
<b>Orig Sched Event Date:</b>		19940804				
<b>New Sched Event Date:</b>						
<b>Best Date:</b>		19940804				
<b>Groundwater Release Indicator:</b>						
<b>Soil Release Indicator:</b>						
<b>Air Release Indicator:</b>						
<b>Surface Waste Release Ind:</b>						
<b>Event Responsible Agency:</b>		S				
<b>Area Name:</b>		ENTIRE FACILITY				
<b>Event Code:</b>		CA600GW				
<b>Corrective Action Event Descri:</b>		STABILIZATION/INTERIM MEASURES DECISION-GROUNDWATER EXTRACTION & TREATMENT				
<b>Actual Date of Event:</b>		19860101				
<b>Orig Sched Event Date:</b>						
<b>New Sched Event Date:</b>						
<b>Best Date:</b>		19860101				
<b>Groundwater Release Indicator:</b>						
<b>Soil Release Indicator:</b>						
<b>Air Release Indicator:</b>						
<b>Surface Waste Release Ind:</b>						
<b>Event Responsible Agency:</b>		S				
<b>Area Name:</b>		ENTIRE FACILITY				
<b>Event Code:</b>		CA750NO				
<b>Corrective Action Event Descri:</b>		RELEASE TO GW CONTROLLED DETERMINATION-FACILITY DOES NOT MEET DEFINITION				
<b>Actual Date of Event:</b>		19970929				
<b>Orig Sched Event Date:</b>		19970929				
<b>New Sched Event Date:</b>						
<b>Best Date:</b>		19970929				
<b>Groundwater Release Indicator:</b>						
<b>Soil Release Indicator:</b>						
<b>Air Release Indicator:</b>						
<b>Surface Waste Release Ind:</b>						
<b>Event Responsible Agency:</b>		S				
<b>Area Name:</b>		ENTIRE FACILITY				
<b>Event Code:</b>		CA550RC				
<b>Corrective Action Event Descri:</b>		REMEDY CONSTRUCTION-REMEDY CONSTRUCTED				
<b>Actual Date of Event:</b>		20100219				
<b>Orig Sched Event Date:</b>		20100219				
<b>New Sched Event Date:</b>						
<b>Best Date:</b>		20100219				
<b>Groundwater Release Indicator:</b>						
<b>Soil Release Indicator:</b>						
<b>Air Release Indicator:</b>						
<b>Surface Waste Release Ind:</b>						
<b>Event Responsible Agency:</b>		S				

**Violation/Evaluation Summary**

**Note:** VIOLATION or UNDETERMINED: There are VIOLATION or UNDETERMINED details or records associated with this facility (EPA ID) in the Compliance Monitoring and Enforcement table dated May, 2020.

**Violation Details**

**Citation:**  
**Violation Short Description:** Generators - Pre-transport  
**Violation Type:** 262.C  
**Violation Determined Date:** 19951019  
**Scheduled Compliance Date:**  
**Return to Compliance:** Observed  
**Actual Return to Compl:** 19951019  
**Violation Responsible Agency:** State

**Enforcement Details**

**Enforcement Type:** 120  
**Enforcement Type Description:** WRITTEN INFORMAL  
**Enforcement Action Date:** 19951019  
**Enf Disposition Status:**  
**Disposition Status Date:**  
**Enforcement Lead Agency:** State  
**Proposed Penalty Amount:**  
**Final Amount:**  
**Paid Amount:**

**Violation Details**

**Citation:**  
**Violation Short Description:** TSD - Preparedness and Prevention  
**Violation Type:** 264.C  
**Violation Determined Date:** 19951019  
**Scheduled Compliance Date:**  
**Return to Compliance:** Observed  
**Actual Return to Compl:** 19951019  
**Violation Responsible Agency:** State

**Enforcement Details**

**Enforcement Type:** 120  
**Enforcement Type Description:** WRITTEN INFORMAL  
**Enforcement Action Date:** 19951019  
**Enf Disposition Status:**  
**Disposition Status Date:**  
**Enforcement Lead Agency:** State  
**Proposed Penalty Amount:**  
**Final Amount:**  
**Paid Amount:**

**Violation Details**

**Citation:**  
**Violation Short Description:** TSD - Financial Requirements  
**Violation Type:** 264.H  
**Violation Determined Date:** 19920624  
**Scheduled Compliance Date:**  
**Return to Compliance:** Observed  
**Actual Return to Compl:** 19921118  
**Violation Responsible Agency:** State

**Enforcement Details**

**Enforcement Type:** 210  
**Enforcement Type Description:** INITIAL 3008(A) COMPLIANCE  
**Enforcement Action Date:** 19920731  
**Enf Disposition Status:**  
**Disposition Status Date:**  
**Enforcement Lead Agency:** State  
**Proposed Penalty Amount:** 212500  
**Final Amount:** 111000  
**Paid Amount:** 111000

**Enforcement Type:** 120  
**Enforcement Type Description:** WRITTEN INFORMAL  
**Enforcement Action Date:** 19920504  
**Enf Disposition Status:**  
**Disposition Status Date:**  
**Enforcement Lead Agency:** State  
**Proposed Penalty Amount:**

<b>Map Key</b>	<b>Number of Records</b>	<b>Direction</b>	<b>Distance (mi/ft)</b>	<b>Elev/Diff (ft)</b>	<b>Site</b>	<b>DB</b>
----------------	--------------------------	------------------	-------------------------	-----------------------	-------------	-----------

**Final Amount:**  
**Paid Amount:**

**Enforcement Type:** 610  
**Enforcement Type Description:** FINAL CIVIL JUDICIAL ACTION FOR COMPLIANCE AND/OR MONETARY PENALTY  
**Enforcement Action Date:** 19920527  
**Enf Disposition Status:**  
**Disposition Status Date:**  
**Enforcement Lead Agency:** State  
**Proposed Penalty Amount:**  
**Final Amount:**  
**Paid Amount:**

**Violation Details**

**Citation:**  
**Violation Short Description:** TSD - Financial Requirements  
**Violation Type:** 264.H  
**Violation Determined Date:** 19920323  
**Scheduled Compliance Date:**  
**Return to Compliance:** Observed  
**Actual Return to Compl:** 19921118  
**Violation Responsible Agency:** EPA

**Violation Details**

**Citation:**  
**Violation Short Description:** Generators - General  
**Violation Type:** 262.A  
**Violation Determined Date:** 19910729  
**Scheduled Compliance Date:**  
**Return to Compliance:** Observed  
**Actual Return to Compl:** 19940318  
**Violation Responsible Agency:** State

**Enforcement Details**

**Enforcement Type:** 120  
**Enforcement Type Description:** WRITTEN INFORMAL  
**Enforcement Action Date:** 19920504  
**Enf Disposition Status:**  
**Disposition Status Date:**  
**Enforcement Lead Agency:** State  
**Proposed Penalty Amount:**  
**Final Amount:**  
**Paid Amount:**

**Enforcement Type:** 610  
**Enforcement Type Description:** FINAL CIVIL JUDICIAL ACTION FOR COMPLIANCE AND/OR MONETARY PENALTY  
**Enforcement Action Date:** 19920527  
**Enf Disposition Status:**  
**Disposition Status Date:**  
**Enforcement Lead Agency:** State  
**Proposed Penalty Amount:**  
**Final Amount:**  
**Paid Amount:**

**Enforcement Type:** 210  
**Enforcement Type Description:** INITIAL 3008(A) COMPLIANCE  
**Enforcement Action Date:** 19920731  
**Enf Disposition Status:**  
**Disposition Status Date:**  
**Enforcement Lead Agency:** State  
**Proposed Penalty Amount:** 212500  
**Final Amount:** 111000



Map Key	Number of Records	Direction	Distance (mi/ft)	Elev/Diff (ft)	Site	DB
---------	-------------------	-----------	------------------	----------------	------	----

Paid Amount: 111000

**Violation Details**

**Citation:**  
**Violation Short Description:** TSD - Contingency Plan and Emergency Procedures  
**Violation Type:** 264.D  
**Violation Determined Date:** 19910729  
**Scheduled Compliance Date:**  
**Return to Compliance:** Observed  
**Actual Return to Compl:** 19940318  
**Violation Responsible Agency:** State

**Enforcement Details**

**Enforcement Type:** 610  
**Enforcement Type Description:** FINAL CIVIL JUDICIAL ACTION FOR COMPLIANCE AND/OR MONETARY PENALTY  
**Enforcement Action Date:** 19920527  
**Enf Disposition Status:**  
**Disposition Status Date:**  
**Enforcement Lead Agency:** State  
**Proposed Penalty Amount:**  
**Final Amount:**  
**Paid Amount:**

**Enforcement Type:** 120  
**Enforcement Type Description:** WRITTEN INFORMAL  
**Enforcement Action Date:** 19920504  
**Enf Disposition Status:**  
**Disposition Status Date:**  
**Enforcement Lead Agency:** State  
**Proposed Penalty Amount:**  
**Final Amount:**  
**Paid Amount:**

**Enforcement Type:** 210  
**Enforcement Type Description:** INITIAL 3008(A) COMPLIANCE  
**Enforcement Action Date:** 19920731  
**Enf Disposition Status:**  
**Disposition Status Date:**  
**Enforcement Lead Agency:** State  
**Proposed Penalty Amount:** 212500  
**Final Amount:** 111000  
**Paid Amount:** 111000

**Violation Details**

**Citation:**  
**Violation Short Description:** TSD - Closure/Post-Closure  
**Violation Type:** 264.G  
**Violation Determined Date:** 19910729  
**Scheduled Compliance Date:**  
**Return to Compliance:** Observed  
**Actual Return to Compl:** 19940318  
**Violation Responsible Agency:** State

**Enforcement Details**

**Enforcement Type:** 120  
**Enforcement Type Description:** WRITTEN INFORMAL  
**Enforcement Action Date:** 19920504  
**Enf Disposition Status:**  
**Disposition Status Date:**  
**Enforcement Lead Agency:** State

Map Key	Number of Records	Direction	Distance (mi/ft)	Elev/Diff (ft)	Site	DB
---------	-------------------	-----------	------------------	----------------	------	----

Proposed Penalty Amount:  
 Final Amount:  
 Paid Amount:

Enforcement Type: 610  
 Enforcement Type Description: FINAL CIVIL JUDICIAL ACTION FOR COMPLIANCE AND/OR MONETARY PENALTY  
 Enforcement Action Date: 19920527  
 Enf Disposition Status:  
 Disposition Status Date:  
 Enforcement Lead Agency: State  
 Proposed Penalty Amount:  
 Final Amount:  
 Paid Amount:

Enforcement Type: 210  
 Enforcement Type Description: INITIAL 3008(A) COMPLIANCE  
 Enforcement Action Date: 19920731  
 Enf Disposition Status:  
 Disposition Status Date:  
 Enforcement Lead Agency: State  
 Proposed Penalty Amount: 212500  
 Final Amount: 111000  
 Paid Amount: 111000

**Violation Details**

Citation:  
 Violation Short Description: TSD - Financial Requirements  
 Violation Type: 264.H  
 Violation Determined Date: 19910729  
 Scheduled Compliance Date:  
 Return to Compliance: Observed  
 Actual Return to Compl: 19940105  
 Violation Responsible Agency: State

**Enforcement Details**

Enforcement Type: 610  
 Enforcement Type Description: FINAL CIVIL JUDICIAL ACTION FOR COMPLIANCE AND/OR MONETARY PENALTY  
 Enforcement Action Date: 19920527  
 Enf Disposition Status:  
 Disposition Status Date:  
 Enforcement Lead Agency: State  
 Proposed Penalty Amount:  
 Final Amount:  
 Paid Amount:

Enforcement Type: 210  
 Enforcement Type Description: INITIAL 3008(A) COMPLIANCE  
 Enforcement Action Date: 19920731  
 Enf Disposition Status:  
 Disposition Status Date:  
 Enforcement Lead Agency: State  
 Proposed Penalty Amount: 212500  
 Final Amount: 111000  
 Paid Amount: 111000

Enforcement Type: 120  
 Enforcement Type Description: WRITTEN INFORMAL  
 Enforcement Action Date: 19920504  
 Enf Disposition Status:  
 Disposition Status Date:  
 Enforcement Lead Agency: State  
 Proposed Penalty Amount:  
 Final Amount:  
 Paid Amount:

Map Key	Number of Records	Direction	Distance (mi/ft)	Elev/Diff (ft)	Site	DB
---------	-------------------	-----------	------------------	----------------	------	----

**Violation Details**

**Citation:**  
**Violation Short Description:** TSD - Container Use and Management  
**Violation Type:** 264.I  
**Violation Determined Date:** 19910729  
**Scheduled Compliance Date:**  
**Return to Compliance:** Observed  
**Actual Return to Compl:** 19940318  
**Violation Responsible Agency:** State

**Enforcement Details**

**Enforcement Type:** 610  
**Enforcement Type Description:** FINAL CIVIL JUDICIAL ACTION FOR COMPLIANCE AND/OR MONETARY PENALTY  
**Enforcement Action Date:** 19920527  
**Enf Disposition Status:**  
**Disposition Status Date:**  
**Enforcement Lead Agency:** State  
**Proposed Penalty Amount:**  
**Final Amount:**  
**Paid Amount:**

**Enforcement Type:** 210  
**Enforcement Type Description:** INITIAL 3008(A) COMPLIANCE  
**Enforcement Action Date:** 19920731  
**Enf Disposition Status:**  
**Disposition Status Date:**  
**Enforcement Lead Agency:** State  
**Proposed Penalty Amount:** 212500  
**Final Amount:** 111000  
**Paid Amount:** 111000

**Enforcement Type:** 120  
**Enforcement Type Description:** WRITTEN INFORMAL  
**Enforcement Action Date:** 19920504  
**Enf Disposition Status:**  
**Disposition Status Date:**  
**Enforcement Lead Agency:** State  
**Proposed Penalty Amount:**  
**Final Amount:**  
**Paid Amount:**

**Violation Details**

**Citation:**  
**Violation Short Description:** LDR - General  
**Violation Type:** 268.A  
**Violation Determined Date:** 19910729  
**Scheduled Compliance Date:**  
**Return to Compliance:** Observed  
**Actual Return to Compl:** 19940318  
**Violation Responsible Agency:** State

**Enforcement Details**

**Enforcement Type:** 210  
**Enforcement Type Description:** INITIAL 3008(A) COMPLIANCE  
**Enforcement Action Date:** 19920731  
**Enf Disposition Status:**  
**Disposition Status Date:**  
**Enforcement Lead Agency:** State  
**Proposed Penalty Amount:** 212500  
**Final Amount:** 111000

<b>Map Key</b>	<b>Number of Records</b>	<b>Direction</b>	<b>Distance (mi/ft)</b>	<b>Elev/Diff (ft)</b>	<b>Site</b>	<b>DB</b>
<b>Paid Amount:</b>		111000				
<b>Enforcement Type:</b>		610				
<b>Enforcement Type Description:</b>		FINAL CIVIL JUDICIAL ACTION FOR COMPLIANCE AND/OR MONETARY PENALTY				
<b>Enforcement Action Date:</b>		19920527				
<b>Enf Disposition Status:</b>						
<b>Disposition Status Date:</b>						
<b>Enforcement Lead Agency:</b>		State				
<b>Proposed Penalty Amount:</b>						
<b>Final Amount:</b>						
<b>Paid Amount:</b>						
<b>Enforcement Type:</b>		120				
<b>Enforcement Type Description:</b>		WRITTEN INFORMAL				
<b>Enforcement Action Date:</b>		19920504				
<b>Enf Disposition Status:</b>						
<b>Disposition Status Date:</b>						
<b>Enforcement Lead Agency:</b>		State				
<b>Proposed Penalty Amount:</b>						
<b>Final Amount:</b>						
<b>Paid Amount:</b>						
<b><u>Violation Details</u></b>						
<b>Citation:</b>						
<b>Violation Short Description:</b>		Permits - Application				
<b>Violation Type:</b>		270.B				
<b>Violation Determined Date:</b>		19910729				
<b>Scheduled Compliance Date:</b>						
<b>Return to Compliance:</b>		Observed				
<b>Actual Return to Compl:</b>		19940318				
<b>Violation Responsible Agency:</b>		State				
<b><u>Enforcement Details</u></b>						
<b>Enforcement Type:</b>		610				
<b>Enforcement Type Description:</b>		FINAL CIVIL JUDICIAL ACTION FOR COMPLIANCE AND/OR MONETARY PENALTY				
<b>Enforcement Action Date:</b>		19920527				
<b>Enf Disposition Status:</b>						
<b>Disposition Status Date:</b>						
<b>Enforcement Lead Agency:</b>		State				
<b>Proposed Penalty Amount:</b>						
<b>Final Amount:</b>						
<b>Paid Amount:</b>						
<b>Enforcement Type:</b>		120				
<b>Enforcement Type Description:</b>		WRITTEN INFORMAL				
<b>Enforcement Action Date:</b>		19920504				
<b>Enf Disposition Status:</b>						
<b>Disposition Status Date:</b>						
<b>Enforcement Lead Agency:</b>		State				
<b>Proposed Penalty Amount:</b>						
<b>Final Amount:</b>						
<b>Paid Amount:</b>						
<b>Enforcement Type:</b>		210				
<b>Enforcement Type Description:</b>		INITIAL 3008(A) COMPLIANCE				
<b>Enforcement Action Date:</b>		19920731				
<b>Enf Disposition Status:</b>						
<b>Disposition Status Date:</b>						
<b>Enforcement Lead Agency:</b>		State				
<b>Proposed Penalty Amount:</b>		212500				
<b>Final Amount:</b>		111000				
<b>Paid Amount:</b>		111000				

Map Key	Number of Records	Direction	Distance (mi/ft)	Elev/Diff (ft)	Site	DB
---------	-------------------	-----------	------------------	----------------	------	----

**Violation Details**

**Citation:**  
**Violation Short Description:** Generators - General  
**Violation Type:** 262.A  
**Violation Determined Date:** 19910723  
**Scheduled Compliance Date:**  
**Return to Compliance:** Observed  
**Actual Return to Compl:** 19940318  
**Violation Responsible Agency:** State

**Enforcement Details**

**Enforcement Type:** 210  
**Enforcement Type Description:** INITIAL 3008(A) COMPLIANCE  
**Enforcement Action Date:** 19920731  
**Enf Disposition Status:**  
**Disposition Status Date:**  
**Enforcement Lead Agency:** State  
**Proposed Penalty Amount:** 212500  
**Final Amount:** 111000  
**Paid Amount:** 111000

**Enforcement Type:** 610  
**Enforcement Type Description:** FINAL CIVIL JUDICIAL ACTION FOR COMPLIANCE AND/OR MONETARY PENALTY  
**Enforcement Action Date:** 19920527  
**Enf Disposition Status:**  
**Disposition Status Date:**  
**Enforcement Lead Agency:** State  
**Proposed Penalty Amount:**  
**Final Amount:**  
**Paid Amount:**

**Enforcement Type:** 120  
**Enforcement Type Description:** WRITTEN INFORMAL  
**Enforcement Action Date:** 19920504  
**Enf Disposition Status:**  
**Disposition Status Date:**  
**Enforcement Lead Agency:** State  
**Proposed Penalty Amount:**  
**Final Amount:**  
**Paid Amount:**

**Violation Details**

**Citation:**  
**Violation Short Description:** TSD - General  
**Violation Type:** 264.A  
**Violation Determined Date:** 19910723  
**Scheduled Compliance Date:**  
**Return to Compliance:** Observed  
**Actual Return to Compl:** 19940318  
**Violation Responsible Agency:** State

**Enforcement Details**

**Enforcement Type:** 120  
**Enforcement Type Description:** WRITTEN INFORMAL  
**Enforcement Action Date:** 19920504  
**Enf Disposition Status:**  
**Disposition Status Date:**  
**Enforcement Lead Agency:** State  
**Proposed Penalty Amount:**  
**Final Amount:**  
**Paid Amount:**

Map Key	Number of Records	Direction	Distance (mi/ft)	Elev/Diff (ft)	Site	DB
---------	-------------------	-----------	------------------	----------------	------	----

**Enforcement Type:** 210  
**Enforcement Type Description:** INITIAL 3008(A) COMPLIANCE  
**Enforcement Action Date:** 19920731  
**Enf Disposition Status:**  
**Disposition Status Date:**  
**Enforcement Lead Agency:** State  
**Proposed Penalty Amount:** 212500  
**Final Amount:** 111000  
**Paid Amount:** 111000

**Enforcement Type:** 610  
**Enforcement Type Description:** FINAL CIVIL JUDICIAL ACTION FOR COMPLIANCE AND/OR MONETARY PENALTY  
**Enforcement Action Date:** 19920527  
**Enf Disposition Status:**  
**Disposition Status Date:**  
**Enforcement Lead Agency:** State  
**Proposed Penalty Amount:**  
**Final Amount:**  
**Paid Amount:**

**Violation Details**

**Citation:**  
**Violation Short Description:** TSD - Preparedness and Prevention  
**Violation Type:** 264.C  
**Violation Determined Date:** 19910723  
**Scheduled Compliance Date:**  
**Return to Compliance:** Observed  
**Actual Return to Compl:** 19940318  
**Violation Responsible Agency:** State

**Enforcement Details**

**Enforcement Type:** 610  
**Enforcement Type Description:** FINAL CIVIL JUDICIAL ACTION FOR COMPLIANCE AND/OR MONETARY PENALTY  
**Enforcement Action Date:** 19920527  
**Enf Disposition Status:**  
**Disposition Status Date:**  
**Enforcement Lead Agency:** State  
**Proposed Penalty Amount:**  
**Final Amount:**  
**Paid Amount:**

**Enforcement Type:** 210  
**Enforcement Type Description:** INITIAL 3008(A) COMPLIANCE  
**Enforcement Action Date:** 19920731  
**Enf Disposition Status:**  
**Disposition Status Date:**  
**Enforcement Lead Agency:** State  
**Proposed Penalty Amount:** 212500  
**Final Amount:** 111000  
**Paid Amount:** 111000

**Enforcement Type:** 120  
**Enforcement Type Description:** WRITTEN INFORMAL  
**Enforcement Action Date:** 19920504  
**Enf Disposition Status:**  
**Disposition Status Date:**  
**Enforcement Lead Agency:** State  
**Proposed Penalty Amount:**  
**Final Amount:**  
**Paid Amount:**

**Violation Details**

Map Key	Number of Records	Direction	Distance (mi/ft)	Elev/Diff (ft)	Site	DB
---------	-------------------	-----------	------------------	----------------	------	----

**Citation:**  
**Violation Short Description:** TSD - Contingency Plan and Emergency Procedures  
**Violation Type:** 264.D  
**Violation Determined Date:** 19910723  
**Scheduled Compliance Date:**  
**Return to Compliance:** Observed  
**Actual Return to Compl:** 19940318  
**Violation Responsible Agency:** State

**Enforcement Details**

**Enforcement Type:** 210  
**Enforcement Type Description:** INITIAL 3008(A) COMPLIANCE  
**Enforcement Action Date:** 19920731  
**Enf Disposition Status:**  
**Disposition Status Date:**  
**Enforcement Lead Agency:** State  
**Proposed Penalty Amount:** 212500  
**Final Amount:** 111000  
**Paid Amount:** 111000

**Enforcement Type:** 120  
**Enforcement Type Description:** WRITTEN INFORMAL  
**Enforcement Action Date:** 19920504  
**Enf Disposition Status:**  
**Disposition Status Date:**  
**Enforcement Lead Agency:** State  
**Proposed Penalty Amount:**  
**Final Amount:**  
**Paid Amount:**

**Enforcement Type:** 610  
**Enforcement Type Description:** FINAL CIVIL JUDICIAL ACTION FOR COMPLIANCE AND/OR MONETARY PENALTY  
**Enforcement Action Date:** 19920527  
**Enf Disposition Status:**  
**Disposition Status Date:**  
**Enforcement Lead Agency:** State  
**Proposed Penalty Amount:**  
**Final Amount:**  
**Paid Amount:**

**Violation Details**

**Citation:**  
**Violation Short Description:** TSD - Container Use and Management  
**Violation Type:** 264.I  
**Violation Determined Date:** 19910723  
**Scheduled Compliance Date:**  
**Return to Compliance:** Observed  
**Actual Return to Compl:** 19940318  
**Violation Responsible Agency:** State

**Enforcement Details**

**Enforcement Type:** 610  
**Enforcement Type Description:** FINAL CIVIL JUDICIAL ACTION FOR COMPLIANCE AND/OR MONETARY PENALTY  
**Enforcement Action Date:** 19920527  
**Enf Disposition Status:**  
**Disposition Status Date:**  
**Enforcement Lead Agency:** State  
**Proposed Penalty Amount:**  
**Final Amount:**  
**Paid Amount:**

Map Key	Number of Records	Direction	Distance (mi/ft)	Elev/Diff (ft)	Site	DB
---------	-------------------	-----------	------------------	----------------	------	----

**Enforcement Type:** 210  
**Enforcement Type Description:** INITIAL 3008(A) COMPLIANCE  
**Enforcement Action Date:** 19920731  
**Enf Disposition Status:**  
**Disposition Status Date:**  
**Enforcement Lead Agency:** State  
**Proposed Penalty Amount:** 212500  
**Final Amount:** 111000  
**Paid Amount:** 111000

**Enforcement Type:** 120  
**Enforcement Type Description:** WRITTEN INFORMAL  
**Enforcement Action Date:** 19920504  
**Enf Disposition Status:**  
**Disposition Status Date:**  
**Enforcement Lead Agency:** State  
**Proposed Penalty Amount:**  
**Final Amount:**  
**Paid Amount:**

**Violation Details**

**Citation:**  
**Violation Short Description:** TSD - General  
**Violation Type:** 264.A  
**Violation Determined Date:** 19880331  
**Scheduled Compliance Date:** 19880603  
**Return to Compliance:** Observed  
**Actual Return to Compl:** 19880923  
**Violation Responsible Agency:** State

**Enforcement Details**

**Enforcement Type:** 120  
**Enforcement Type Description:** WRITTEN INFORMAL  
**Enforcement Action Date:** 19880427  
**Enf Disposition Status:**  
**Disposition Status Date:**  
**Enforcement Lead Agency:** State  
**Proposed Penalty Amount:**  
**Final Amount:**  
**Paid Amount:**

**Violation Details**

**Citation:**  
**Violation Short Description:** TSD - Closure/Post-Closure  
**Violation Type:** 264.G  
**Violation Determined Date:** 19880331  
**Scheduled Compliance Date:** 19880603  
**Return to Compliance:** Observed  
**Actual Return to Compl:** 19880923  
**Violation Responsible Agency:** State

**Enforcement Details**

**Enforcement Type:** 120  
**Enforcement Type Description:** WRITTEN INFORMAL  
**Enforcement Action Date:** 19880427  
**Enf Disposition Status:**  
**Disposition Status Date:**  
**Enforcement Lead Agency:** State  
**Proposed Penalty Amount:**  
**Final Amount:**



Map Key	Number of Records	Direction	Distance (mi/ft)	Elev/Diff (ft)	Site	DB
---------	-------------------	-----------	------------------	----------------	------	----

**Paid Amount:**

**Violation Details**

**Citation:**  
**Violation Short Description:** LDR - General  
**Violation Type:** 268.A  
**Violation Determined Date:** 19880331  
**Scheduled Compliance Date:**  
**Return to Compliance:** Observed  
**Actual Return to Compl:** 19881102  
**Violation Responsible Agency:** State

**Enforcement Details**

**Enforcement Type:** 120  
**Enforcement Type Description:** WRITTEN INFORMAL  
**Enforcement Action Date:** 19880823  
**Enf Disposition Status:**  
**Disposition Status Date:**  
**Enforcement Lead Agency:** EPA  
**Proposed Penalty Amount:**  
**Final Amount:**  
**Paid Amount:**

**Violation Details**

**Citation:**  
**Violation Short Description:** TSD - Financial Requirements  
**Violation Type:** 264.H  
**Violation Determined Date:** 19880330  
**Scheduled Compliance Date:**  
**Return to Compliance:** Observed  
**Actual Return to Compl:** 19881102  
**Violation Responsible Agency:** State

**Enforcement Details**

**Enforcement Type:** 120  
**Enforcement Type Description:** WRITTEN INFORMAL  
**Enforcement Action Date:** 19880503  
**Enf Disposition Status:**  
**Disposition Status Date:**  
**Enforcement Lead Agency:** State  
**Proposed Penalty Amount:**  
**Final Amount:**  
**Paid Amount:**

**Evaluation Details**

**Evaluation Start Date:** 19951019  
**Evaluation Type Description:** COMPLIANCE EVALUATION INSPECTION ON-SITE  
**Violation Short Description:** TSD - Preparedness and Prevention  
**Return to Compliance Date:** 19951019  
**Evaluation Agency:** State

**Evaluation Start Date:** 19951019  
**Evaluation Type Description:** COMPLIANCE EVALUATION INSPECTION ON-SITE  
**Violation Short Description:** Generators - Pre-transport  
**Return to Compliance Date:** 19951019  
**Evaluation Agency:** State

**Evaluation Start Date:** 19940318

<b>Map Key</b>	<b>Number of Records</b>	<b>Direction</b>	<b>Distance (mi/ft)</b>	<b>Elev/Diff (ft)</b>	<b>Site</b>	<b>DB</b>
<i>Evaluation Type Description:</i>					COMPLIANCE EVALUATION INSPECTION ON-SITE	
<i>Violation Short Description:</i>						
<i>Return to Compliance Date:</i>						
<i>Evaluation Agency:</i>		State				
<i>Evaluation Start Date:</i>		19940105				
<i>Evaluation Type Description:</i>					NOT A SIGNIFICANT NON-COMPLIER	
<i>Violation Short Description:</i>						
<i>Return to Compliance Date:</i>						
<i>Evaluation Agency:</i>		State				
<i>Evaluation Start Date:</i>		19921118				
<i>Evaluation Type Description:</i>					FINANCIAL RECORD REVIEW	
<i>Violation Short Description:</i>						
<i>Return to Compliance Date:</i>						
<i>Evaluation Agency:</i>		State				
<i>Evaluation Start Date:</i>		19920624				
<i>Evaluation Type Description:</i>					FINANCIAL RECORD REVIEW	
<i>Violation Short Description:</i>						
<i>Return to Compliance Date:</i>						
<i>Evaluation Agency:</i>		State				
<i>Evaluation Start Date:</i>		19920323				
<i>Evaluation Type Description:</i>					FINANCIAL RECORD REVIEW	
<i>Violation Short Description:</i>					TSD - Financial Requirements	
<i>Return to Compliance Date:</i>		19921118				
<i>Evaluation Agency:</i>		EPA Contractor/Grantee				
<i>Evaluation Start Date:</i>		19920320				
<i>Evaluation Type Description:</i>					COMPLIANCE EVALUATION INSPECTION ON-SITE	
<i>Violation Short Description:</i>						
<i>Return to Compliance Date:</i>						
<i>Evaluation Agency:</i>		State				
<i>Evaluation Start Date:</i>		19910729				
<i>Evaluation Type Description:</i>					SIGNIFICANT NON-COMPLIER	
<i>Violation Short Description:</i>						
<i>Return to Compliance Date:</i>						
<i>Evaluation Agency:</i>		State				
<i>Evaluation Start Date:</i>		19910729				
<i>Evaluation Type Description:</i>					FOCUSED COMPLIANCE INSPECTION	
<i>Violation Short Description:</i>					TSD - Financial Requirements	
<i>Return to Compliance Date:</i>		19940105				
<i>Evaluation Agency:</i>		State				
<i>Evaluation Start Date:</i>		19910729				
<i>Evaluation Type Description:</i>					FOCUSED COMPLIANCE INSPECTION	
<i>Violation Short Description:</i>					Permits - Application	
<i>Return to Compliance Date:</i>		19940318				
<i>Evaluation Agency:</i>		State				
<i>Evaluation Start Date:</i>		19910729				
<i>Evaluation Type Description:</i>					FOCUSED COMPLIANCE INSPECTION	
<i>Violation Short Description:</i>					TSD - Contingency Plan and Emergency Procedures	
<i>Return to Compliance Date:</i>		19940318				
<i>Evaluation Agency:</i>		State				
<i>Evaluation Start Date:</i>		19910729				
<i>Evaluation Type Description:</i>					FOCUSED COMPLIANCE INSPECTION	
<i>Violation Short Description:</i>					LDR - General	
<i>Return to Compliance Date:</i>		19940318				
<i>Evaluation Agency:</i>		State				
<i>Evaluation Start Date:</i>		19910729				
<i>Evaluation Type Description:</i>					FOCUSED COMPLIANCE INSPECTION	
<i>Violation Short Description:</i>					Generators - General	
<i>Return to Compliance Date:</i>		19940318				

<b>Map Key</b>	<b>Number of Records</b>	<b>Direction</b>	<b>Distance (mi/ft)</b>	<b>Elev/Diff (ft)</b>	<b>Site</b>	<b>DB</b>
<b>Evaluation Agency:</b>		State				
<b>Evaluation Start Date:</b>		19910729				
<b>Evaluation Type Description:</b>		FOCUSED COMPLIANCE INSPECTION				
<b>Violation Short Description:</b>		TSD - Closure/Post-Closure				
<b>Return to Compliance Date:</b>		19940318				
<b>Evaluation Agency:</b>		State				
<b>Evaluation Start Date:</b>		19910729				
<b>Evaluation Type Description:</b>		FOCUSED COMPLIANCE INSPECTION				
<b>Violation Short Description:</b>		TSD - Financial Requirements				
<b>Return to Compliance Date:</b>		19921118				
<b>Evaluation Agency:</b>		State				
<b>Evaluation Start Date:</b>		19910729				
<b>Evaluation Type Description:</b>		FOCUSED COMPLIANCE INSPECTION				
<b>Violation Short Description:</b>		TSD - Container Use and Management				
<b>Return to Compliance Date:</b>		19940318				
<b>Evaluation Agency:</b>		State				
<b>Evaluation Start Date:</b>		19910325				
<b>Evaluation Type Description:</b>		FOCUSED COMPLIANCE INSPECTION				
<b>Violation Short Description:</b>		TSD - Preparedness and Prevention				
<b>Return to Compliance Date:</b>		19940318				
<b>Evaluation Agency:</b>		State				
<b>Evaluation Start Date:</b>		19910325				
<b>Evaluation Type Description:</b>		FOCUSED COMPLIANCE INSPECTION				
<b>Violation Short Description:</b>		TSD - Container Use and Management				
<b>Return to Compliance Date:</b>		19940318				
<b>Evaluation Agency:</b>		State				
<b>Evaluation Start Date:</b>		19910325				
<b>Evaluation Type Description:</b>		FOCUSED COMPLIANCE INSPECTION				
<b>Violation Short Description:</b>		TSD - Contingency Plan and Emergency Procedures				
<b>Return to Compliance Date:</b>		19940318				
<b>Evaluation Agency:</b>		State				
<b>Evaluation Start Date:</b>		19910325				
<b>Evaluation Type Description:</b>		FOCUSED COMPLIANCE INSPECTION				
<b>Violation Short Description:</b>		TSD - General				
<b>Return to Compliance Date:</b>		19940318				
<b>Evaluation Agency:</b>		State				
<b>Evaluation Start Date:</b>		19910325				
<b>Evaluation Type Description:</b>		FOCUSED COMPLIANCE INSPECTION				
<b>Violation Short Description:</b>		Generators - General				
<b>Return to Compliance Date:</b>		19940318				
<b>Evaluation Agency:</b>		State				
<b>Evaluation Start Date:</b>		19900926				
<b>Evaluation Type Description:</b>		COMPLIANCE EVALUATION INSPECTION ON-SITE				
<b>Violation Short Description:</b>						
<b>Return to Compliance Date:</b>						
<b>Evaluation Agency:</b>		State				
<b>Evaluation Start Date:</b>		19880331				
<b>Evaluation Type Description:</b>		FOCUSED COMPLIANCE INSPECTION				
<b>Violation Short Description:</b>		TSD - General				
<b>Return to Compliance Date:</b>		19880923				
<b>Evaluation Agency:</b>		State				
<b>Evaluation Start Date:</b>		19880331				
<b>Evaluation Type Description:</b>		FOCUSED COMPLIANCE INSPECTION				
<b>Violation Short Description:</b>		TSD - Closure/Post-Closure				
<b>Return to Compliance Date:</b>		19880923				
<b>Evaluation Agency:</b>		State				
<b>Evaluation Start Date:</b>		19880331				

Map Key	Number of Records	Direction	Distance (mi/ft)	Elev/Diff (ft)	Site	DB
---------	-------------------	-----------	------------------	----------------	------	----

**Evaluation Type Description:** FOCUSED COMPLIANCE INSPECTION  
**Violation Short Description:** LDR - General  
**Return to Compliance Date:** 19881102  
**Evaluation Agency:** State

**Evaluation Start Date:** 19880330  
**Evaluation Type Description:** FINANCIAL RECORD REVIEW  
**Violation Short Description:** TSD - Financial Requirements  
**Return to Compliance Date:** 19881102  
**Evaluation Agency:** State

**Handler Summary**

**Importer Activity:** No  
**Mixed Waste Generator:** No  
**Transporter Activity:** No  
**Transfer Facility:** No  
**Onsite Burner:** No  
**Smelting, Melting and Refining:** No  
**Underground Injection Control:** No  
**Commercial TSD:** No  
**Used Oil Transporter:** No  
**Used Oil Transfer Facility:** No  
**Used Oil Processor:** No  
**Used Oil Refiner:** No  
**Used Oil Burner:** No  
**Used Oil Market Burner:** No  
**Used Oil Spec Marketer:** No

**Hazardous Waste Handler Details**

**Sequence No:** 1  
**Receive Date:** 19900416  
**Handler Name:** DESOTO INC.  
**Federal Waste Generator Code:** 1  
**Generator Code Description:** Large Quantity Generator  
**Source Type:** Annual/Biennial Report

**Hazardous Waste Handler Details**

**Sequence No:** 2  
**Receive Date:** 19920316  
**Handler Name:** DESOTO AEROSPACE COATINGS, INC.  
**Federal Waste Generator Code:** 1  
**Generator Code Description:** Large Quantity Generator  
**Source Type:** Annual/Biennial Report

**Hazardous Waste Handler Details**

**Sequence No:** 1  
**Receive Date:** 19931104  
**Handler Name:** COURTAULDS AEROSPACE  
**Federal Waste Generator Code:** 1  
**Generator Code Description:** Large Quantity Generator  
**Source Type:** Notification

**Hazardous Waste Handler Details**

**Sequence No:** 3  
**Receive Date:** 19940331  
**Handler Name:** COURTAULDS AEROSPACE  
**Federal Waste Generator Code:** 1  
**Generator Code Description:** Large Quantity Generator

Map Key	Number of Records	Direction	Distance (mi/ft)	Elev/Diff (ft)	Site	DB
---------	-------------------	-----------	------------------	----------------	------	----

Source Type: Annual/Biennial Report

**Hazardous Waste Handler Details**

Sequence No: 4  
 Receive Date: 19960119  
 Handler Name: COURTAULDS AEROSPACE  
 Federal Waste Generator Code: 1  
 Generator Code Description: Large Quantity Generator  
 Source Type: Annual/Biennial Report

**Hazardous Waste Handler Details**

Sequence No: 1  
 Receive Date: 19960901  
 Handler Name: COURTAULDS AEROSPACE  
 Federal Waste Generator Code: 1  
 Generator Code Description: Large Quantity Generator  
 Source Type: Implementer

**Hazardous Waste Handler Details**

Sequence No: 2  
 Receive Date: 19960901  
 Handler Name: COURTAULDS AEROSPACE  
 Federal Waste Generator Code: 2  
 Generator Code Description: Small Quantity Generator  
 Source Type: Implementer

**Owner/Operator Details**

Owner/Operator Ind:	Current Owner	Street No:	
Type:	Private	Street 1:	50 GEORGE ST
Name:	COURTAULDS	Street 2:	
Date Became Current:		City:	LONDON
Date Ended Current:		State:	
Phone:	0716121000	Country:	GB
Source Type:	Notification	Zip Code:	W1A2BB

Owner/Operator Ind:	Current Operator	Street No:	
Type:	Private	Street 1:	1700 S. MT. PROSPECT ROAD
Name:	DESOTO, INC.	Street 2:	
Date Became Current:		City:	CITY NOT REPORTED
Date Ended Current:		State:	IL
Phone:	312-391-9000	Country:	
Source Type:	Implementer	Zip Code:	99999

**Historical Handler Details**

Receive Dt: 19960901  
 Generator Code Description: Large Quantity Generator  
 Handler Name: COURTAULDS AEROSPACE

Receive Dt: 19960119  
 Generator Code Description: Large Quantity Generator  
 Handler Name: COURTAULDS AEROSPACE

Receive Dt: 19940331  
 Generator Code Description: Large Quantity Generator  
 Handler Name: COURTAULDS AEROSPACE

Receive Dt: 19931104  
 Generator Code Description: Large Quantity Generator

Map Key	Number of Records	Direction	Distance (mi/ft)	Elev/Diff (ft)	Site	DB
---------	-------------------	-----------	------------------	----------------	------	----

**Handler Name:** COURTAULDS AEROSPACE  
**Receive Dt:** 19920316  
**Generator Code Description:** Large Quantity Generator  
**Handler Name:** DESOTO AEROSPACE COATINGS, INC.  
**Receive Dt:** 19900416  
**Generator Code Description:** Large Quantity Generator  
**Handler Name:** DESOTO INC.

<a href="#">245</a>	2 of 5	NNW	0.94 / 4,962.50	13.43 / -19	COURTAULDS AEROSPACE INC 1608 FOURTH ST BERKELEY CA 947100000	ENVIROSTOR
---------------------	--------	-----	--------------------	----------------	---	------------

<b>Estor/EPA ID:</b>	80001589	<b>Assembly District:</b>	15
<b>Site Code:</b>		<b>Senate District:</b>	09
<b>Nat Priority List:</b>	NO	<b>Permit Renewal Lead:</b>	
<b>APN:</b>	NONE SPECIFIED	<b>Public Partici Spclst:</b>	
<b>Census Tract:</b>	6001422000	<b>Project Manager:</b>	
<b>Site Type:</b>	CORRECTIVE ACTION	<b>County:</b>	ALAMEDA
<b>Address Description:</b>	1608 FOURTH ST	<b>Latitude:</b>	37.873328
<b>Office:</b>	CLEANUP BERKELEY	<b>Longitude:</b>	-122.302092
<b>Special Program:</b>		<b>Acres:</b>	0 ACRES
<b>Funding:</b>		<b>Supervisor:</b>	
<b>Cleanup Status:</b>	REFER: RWQCB AS OF 1/1/2008		
<b>Cleanup Oversight Agencies:</b>	RWQCB 2 - SAN FRANCISCO BAY - LEAD AGENCY		
<b>School District:</b>			
<b>Past Use that Caused Contam:</b>	NONE SPECIFIED		
<b>Potential Media Affected:</b>	NONE SPECIFIED		
<b>Site History:</b>			

**Potential Contamin of Concern:**

NONE SPECIFIED

**Status:** REFER: RWQCB  
**A2 Program Type:** CORRECTIVE ACTION  
**CalEnviroScreen Score:** 76-80%  
**Summary Link:** [http://www.envirostor.dtsc.ca.gov/public/profile\\_report?global\\_id=80001589](http://www.envirostor.dtsc.ca.gov/public/profile_report?global_id=80001589)

**Completed Activities**

**Title:** Groundwater Migration Controlled  
**Title Link:** [http://www.envirostor.dtsc.ca.gov/public/final\\_documents2?global\\_id=80001589&enforcement\\_id=60299541](http://www.envirostor.dtsc.ca.gov/public/final_documents2?global_id=80001589&enforcement_id=60299541)  
**Area Name:**  
**Area Link:**  
**Sub Area:**  
**Sub Area Link:**  
**Document Type:** Groundwater Migration Controlled  
**Date Completed:** 2/19/2010  
**Comments:**

**Title:** Groundwater Migration Controlled  
**Title Link:**  
**Area Name:**  
**Area Link:**  
**Sub Area:**  
**Sub Area Link:**  
**Document Type:** Groundwater Migration Controlled  
**Date Completed:** 9/29/1997  
**Comments:**

**Title:** STABILIZATION CONSTRUCTION COMPLETED (CA650)  
**Title Link:**  
**Area Name:**  
**Area Link:**

<b>Map Key</b>	<b>Number of Records</b>	<b>Direction</b>	<b>Distance (mi/ft)</b>	<b>Elev/Diff (ft)</b>	<b>Site</b>	<b>DB</b>
<b>Sub Area:</b>						
<b>Sub Area Link:</b>						
<b>Document Type:</b>					Interim Measures Implementation Report	
<b>Date Completed:</b>					6/30/1994	
<b>Comments:</b>						
<b>Title:</b>					RFA COMPLETED-ASSESSMENT WAS A RFA (CA050RF)	
<b>Title Link:</b>					<a href="http://www.envirostor.dtsc.ca.gov/public/final_documents2?global_id=80001589&amp;enforcement_id=6016275">http://www.envirostor.dtsc.ca.gov/public/final_documents2?global_id=80001589&amp;enforcement_id=6016275</a>	
<b>Area Name:</b>						
<b>Area Link:</b>						
<b>Sub Area:</b>						
<b>Sub Area Link:</b>						
<b>Document Type:</b>					RCRA Facility Assessment Report	
<b>Date Completed:</b>					4/14/1992	
<b>Comments:</b>					RCRA Facility Assessment Completed, site formerly known as DeSoto Aerospace Coatings, Inc.	
<b>Title:</b>					STABILIZATION CONSTRUCTION COMPLETED (CA650)	
<b>Title Link:</b>						
<b>Area Name:</b>						
<b>Area Link:</b>						
<b>Sub Area:</b>						
<b>Sub Area Link:</b>						
<b>Document Type:</b>					Interim Measures Implementation Report	
<b>Date Completed:</b>					3/1/1996	
<b>Comments:</b>						
<b>Title:</b>					STABILIZATION MEASURES EVALUATION-FACILITY NOT AMENABLE TO STABILIZATION (CA225NR)	
<b>Title Link:</b>						
<b>Area Name:</b>						
<b>Area Link:</b>						
<b>Sub Area:</b>						
<b>Sub Area Link:</b>						
<b>Document Type:</b>					Interim Measures Questionnaire	
<b>Date Completed:</b>					8/4/1994	
<b>Comments:</b>						
<b>Title:</b>					RFI REPORT APPROVED (CA200)	
<b>Title Link:</b>						
<b>Area Name:</b>						
<b>Area Link:</b>						
<b>Sub Area:</b>						
<b>Sub Area Link:</b>						
<b>Document Type:</b>					RFI Report	
<b>Date Completed:</b>					3/29/1994	
<b>Comments:</b>						
<b>Title:</b>					Remedy Constructed	
<b>Title Link:</b>					<a href="http://www.envirostor.dtsc.ca.gov/public/final_documents2?global_id=80001589&amp;enforcement_id=60298860">http://www.envirostor.dtsc.ca.gov/public/final_documents2?global_id=80001589&amp;enforcement_id=60298860</a>	
<b>Area Name:</b>						
<b>Area Link:</b>						
<b>Sub Area:</b>						
<b>Sub Area Link:</b>						
<b>Document Type:</b>					Remedy Construction Complete	
<b>Date Completed:</b>					2/19/2010	
<b>Comments:</b>						
<b>Title:</b>					State Analogous	
<b>Title Link:</b>						
<b>Area Name:</b>						
<b>Area Link:</b>						
<b>Sub Area:</b>						
<b>Sub Area Link:</b>						
<b>Document Type:</b>					Consent Agreement	
<b>Date Completed:</b>					4/20/1988	
<b>Comments:</b>						
<b>Title:</b>					STABILIZATION MEASURES IMPLEMENTED-GROUNDWATER EXTRACTION & TREATMENT (CA600GW)	
<b>Title Link:</b>						
<b>Area Name:</b>						

Map Key	Number of Records	Direction	Distance (mi/ft)	Elev/Diff (ft)	Site	DB
---------	-------------------	-----------	------------------	----------------	------	----

**Area Link:**  
**Sub Area:**  
**Sub Area Link:**  
**Document Type:** Interim Measures Workplan  
**Date Completed:** 1/1/1986  
**Comments:**

**Title:** RFI WORKPLAN APPROVED (CA150)  
**Title Link:**  
**Area Name:**  
**Area Link:**  
**Sub Area:**  
**Sub Area Link:**  
**Document Type:** RFI Workplan  
**Date Completed:** 2/28/1992  
**Comments:**

**Title:** PA OR CERCLA INSPECTION-NOT A PA PLUS (CA049PA)  
**Title Link:**  
**Area Name:**  
**Area Link:**  
**Sub Area:**  
**Sub Area Link:**  
**Document Type:** Preliminary Assessment Report  
**Date Completed:** 9/6/1990  
**Comments:**

**Title:** Human Exposure Controlled  
**Title Link:** [http://www.envirostor.dtsc.ca.gov/public/final\\_documents2?global\\_id=80001589&enforcement\\_id=60299181](http://www.envirostor.dtsc.ca.gov/public/final_documents2?global_id=80001589&enforcement_id=60299181)  
**Area Name:**  
**Area Link:**  
**Sub Area:**  
**Sub Area Link:**  
**Document Type:** Human Exposure Controlled  
**Date Completed:** 2/19/2010  
**Comments:**

<a href="#">245</a>	3 of 5	NNW	0.94 / 4,962.50	13.43 / -19	COURTAULDS AEROSPACE INC 1608 FOURTH ST BERKELEY CA 947100000	ENVIROSTOR
---------------------	--------	-----	--------------------	----------------	---	------------

<b>Estor/EPA ID:</b> CAD009110867	<b>Assembly District:</b> 15
<b>Site Code:</b>	<b>Senate District:</b> 09
<b>Nat Priority List:</b>	<b>Permit Renewal Lead:</b>
<b>APN:</b>	<b>Public Partici Spclst:</b>
<b>Census Tract:</b>	<b>Project Manager:</b>
<b>Site Type:</b> CLOSED	<b>County:</b> ALAMEDA
<b>Address Description:</b> 1608 FOURTH ST	<b>Latitude:</b> 37.873328
<b>Office:</b>	<b>Longitude:</b> -122.302092
<b>Special Program:</b>	<b>Acres:</b>
<b>Funding:</b>	<b>Supervisor:</b>
<b>Cleanup Status:</b>	
<b>Cleanup Oversight Agencies:</b>	
<b>School District:</b>	
<b>Past Use that Caused Contam:</b>	
<b>Potential Media Affected:</b>	
<b>Potential Contamin of Concern:</b>	

**Site History:**  
NO FACILITY HISTORY HAS BEEN ENTERED FOR THIS SITE

**Status:** CLOSED  
**A2 Program Type:** HAZ WASTE  
**CalEnviroScreen Score:** 76-80%  
**Summary Link:** [http://www.envirostor.dtsc.ca.gov/public/hwmp\\_profile\\_report?global\\_id=CAD009110867](http://www.envirostor.dtsc.ca.gov/public/hwmp_profile_report?global_id=CAD009110867)



Map Key	Number of Records	Direction	Distance (mi/ft)	Elev/Diff (ft)	Site	DB
---------	-------------------	-----------	------------------	----------------	------	----

**Permit Units - Completed Activities**

**Unit:** MULTIPLE UNITS  
**Event Description:** NEW OPERATING PERMIT - APPLICATION PART A RECEIVED  
**Date:** 11/17/1980  
**Doc Link:**

**Unit:** MULTIPLE UNITS  
**Event Description:** NEW OPERATING PERMIT - FINAL PERMIT (EFFECTIVE)  
**Date:** 11/7/1983  
**Doc Link:**

**Unit:** MULTIPLE UNITS  
**Event Description:** NEW OPERATING PERMIT - PUBLIC COMMENT (BEGIN)  
**Date:** 8/3/1983  
**Doc Link:**

**Unit:** MULTIPLE UNITS  
**Event Description:** NEW OPERATING PERMIT - FINAL PERMIT  
**Date:** 11/7/1983  
**Doc Link:** [https://www.hwmpenvirostor.dtsc.ca.gov/public/site\\_documents/1229718863/Courtaulds%20Aerospace%205FHazardous%20Waste%20Facility%20Permit%5F11%2E7%2E1983%2Epdf](https://www.hwmpenvirostor.dtsc.ca.gov/public/site_documents/1229718863/Courtaulds%20Aerospace%205FHazardous%20Waste%20Facility%20Permit%5F11%2E7%2E1983%2Epdf)

**Unit:** MULTIPLE UNITS  
**Event Description:** NEW OPERATING PERMIT - APPLICATION PART B RECEIVED  
**Date:** 4/3/1983  
**Doc Link:**

**Unit:** MULTIPLE UNITS  
**Event Description:** NEW OPERATING PERMIT - FINAL PERMIT (EXPIRES)  
**Date:** 11/7/1988  
**Doc Link:**

**Units Undergoing Closure**

**Unit:** MULTIPLE UNITS  
**Event Description:** CLOSURE FINAL - ISSUE CLOSURE VERIFICATION  
**Date:** 10/19/1996  
**Doc Link:** [https://www.hwmpenvirostor.dtsc.ca.gov/public/site\\_documents/5955487906/Courtaulds%20Aerospace%205FClosure%20Cert%20Approval%5F10%2E16%2E1996%2Epdf](https://www.hwmpenvirostor.dtsc.ca.gov/public/site_documents/5955487906/Courtaulds%20Aerospace%205FClosure%20Cert%20Approval%5F10%2E16%2E1996%2Epdf)

**Unit:** MULTIPLE UNITS  
**Event Description:** CLOSURE FINAL - RECEIVE CLOSURE CERTIFICATION  
**Date:** 8/2/1996  
**Doc Link:** [https://www.hwmpenvirostor.dtsc.ca.gov/public/site\\_documents/5400129020/Courtaulds%20Aerospace%205FClosure%20Cert%20Report%5F08%2E26%2E1996%2Epdf](https://www.hwmpenvirostor.dtsc.ca.gov/public/site_documents/5400129020/Courtaulds%20Aerospace%205FClosure%20Cert%20Report%5F08%2E26%2E1996%2Epdf)

<a href="#">245</a>	4 of 5	NNW	0.94 / 4,962.50	13.43 / -19	COURTAULDS AEROSPACE INC 1608 FOURTH ST BERKELEY CA 947100000	HWP
---------------------	--------	-----	--------------------	----------------	---	-----

**Estor/EPA ID:** CAD009110867  
**Site Code:**  
**Nat Priority List:**  
**Acres:**  
**Special Program:**  
**Funding:**  
**Assembly District:** 15  
**Senate District:** 09  
**School District:**  
**APN:**  
**Cleanup Status:**  
**Cleanup Oversight Agencies:**  
**Site Type:** CLOSED  
**Office:**  
**Past Use that Caused Contam:**  
**Potential Media Affected:**

**Permit Renewal Lead:**  
**Project Manager:**  
**Supervisor:**  
**Public Partici Spclst:**  
**Census Tract:**  
**County:** ALAMEDA  
**Latitude:** 37.873328  
**Longitude:** -122.302092

Map Key	Number of Records	Direction	Distance (mi/ft)	Elev/Diff (ft)	Site	DB
---------	-------------------	-----------	------------------	----------------	------	----

**Potential Contamin of Concern:**

**Site History:**

NO FACILITY HISTORY HAS BEEN ENTERED FOR THIS SITE

**Status:** CLOSED  
**Program Type:** HAZ WASTE  
**CalEnviroScreen Score:** 76-80%  
**Summary Link:** [http://www.envirostor.dtsc.ca.gov/public/hwmp\\_profile\\_report?global\\_id=CAD009110867](http://www.envirostor.dtsc.ca.gov/public/hwmp_profile_report?global_id=CAD009110867)

**Permit Units - Completed Activities**

**Unit:** MULTIPLE UNITS  
**Event Description:** NEW OPERATING PERMIT - APPLICATION PART A RECEIVED  
**Date:** 11/17/1980  
**Doc Link:**

**Unit:** MULTIPLE UNITS  
**Event Description:** NEW OPERATING PERMIT - FINAL PERMIT  
**Date:** 11/7/1983  
**Doc Link:** [https://www.hwmpenvirostor.dtsc.ca.gov/public/site\\_documents/1229718863/Courtaulds%20Aerospace%205FHazardous%20Waste%20Facility%20Permit%5F11%2E7%2E1983%2Epdf](https://www.hwmpenvirostor.dtsc.ca.gov/public/site_documents/1229718863/Courtaulds%20Aerospace%205FHazardous%20Waste%20Facility%20Permit%5F11%2E7%2E1983%2Epdf)

**Unit:** MULTIPLE UNITS  
**Event Description:** NEW OPERATING PERMIT - FINAL PERMIT (EFFECTIVE)  
**Date:** 11/7/1983  
**Doc Link:**

**Unit:** MULTIPLE UNITS  
**Event Description:** NEW OPERATING PERMIT - APPLICATION PART B RECEIVED  
**Date:** 4/3/1983  
**Doc Link:**

**Unit:** MULTIPLE UNITS  
**Event Description:** NEW OPERATING PERMIT - PUBLIC COMMENT (BEGIN)  
**Date:** 8/3/1983  
**Doc Link:**

**Unit:** MULTIPLE UNITS  
**Event Description:** NEW OPERATING PERMIT - FINAL PERMIT (EXPIRES)  
**Date:** 11/7/1988  
**Doc Link:**

**Units Undergoing Closure**

**Unit:** MULTIPLE UNITS  
**Event Description:** CLOSURE FINAL - RECEIVE CLOSURE CERTIFICATION  
**Date:** 8/2/1996  
**Doc Link:** [https://www.hwmpenvirostor.dtsc.ca.gov/public/site\\_documents/5400129020/Courtaulds%20Aerospace%205FClosure%20Cert%20Report%5F08%2E26%2E1996%2Epdf](https://www.hwmpenvirostor.dtsc.ca.gov/public/site_documents/5400129020/Courtaulds%20Aerospace%205FClosure%20Cert%20Report%5F08%2E26%2E1996%2Epdf)

**Unit:** MULTIPLE UNITS  
**Event Description:** CLOSURE FINAL - ISSUE CLOSURE VERIFICATION  
**Date:** 10/19/1996  
**Doc Link:** [https://www.hwmpenvirostor.dtsc.ca.gov/public/site\\_documents/5955487906/Courtaulds%20Aerospace%205FClosure%20Cert%20Approval%5F10%2E16%2E1996%2Epdf](https://www.hwmpenvirostor.dtsc.ca.gov/public/site_documents/5955487906/Courtaulds%20Aerospace%205FClosure%20Cert%20Approval%5F10%2E16%2E1996%2Epdf)

<a href="#">245</a>	5 of 5	NNW	0.94 / 4,962.50	13.43 / -19	DESOTO INCORPORATED 1608 4TH STREET BERKELEY CA 94710	ENVIROSTOR
---------------------	--------	-----	--------------------	----------------	---	------------

<b>Estor/EPA ID:</b>	01280084	<b>Assembly District:</b>	15
<b>Site Code:</b>		<b>Senate District:</b>	09
<b>Nat Priority List:</b>	NO	<b>Permit Renewal Lead:</b>	

Map Key	Number of Records	Direction	Distance (mi/ft)	Elev/Diff (ft)	Site	DB
APN:	NONE SPECIFIED				<b>Public Partici Spclst:</b>	
Census Tract:	6001422000				<b>Project Manager:</b>	
Site Type:	* HISTORICAL				<b>County:</b>	ALAMEDA
Address Description:	1608 4TH STREET				<b>Latitude:</b>	37.8730555555556
Office:	CLEANUP BERKELEY				<b>Longitude:</b>	-122.302222222222
Special Program:					<b>Acres:</b>	0 ACRES
Funding:					<b>Supervisor:</b>	
Cleanup Status:	REFER: RWQCB AS OF 3/24/2009					
Cleanup Oversight Agencies:	RWQCB 2 - SAN FRANCISCO BAY - LEAD AGENCY					
School District:						
Past Use that Caused Contam:	NONE SPECIFIED					
Potential Media Affected:	NONE SPECIFIED					
Potential Contamin of Concern:						

NONE SPECIFIED

**Site History:**

**Status:** REFER: RWQCB  
**A2 Program Type:** HISTORICAL  
**CalEnviroScreen Score:** 76-80%  
**Summary Link:** [http://www.envirostor.dtsc.ca.gov/public/profile\\_report?global\\_id=01280084](http://www.envirostor.dtsc.ca.gov/public/profile_report?global_id=01280084)

**Completed Activities**

**Title:** Discovery  
**Title Link:**  
**Area Name:**  
**Area Link:**  
**Sub Area:**  
**Sub Area Link:**  
**Document Type:** \* Discovery  
**Date Completed:** 5/23/1990  
**Comments:** FACILITY IDENTIFIED IDENTIFIED VIA FIT PA REPORT

<a href="#">246</a>	1 of 2	NNW	0.94 / 4,972.20	10.50 / -22	KAISER PERMANENTE BERKELEY REGIONAL LAB - 1705 1705 EASTSHORE HWY BERKELEY CA 947100000	ENVIROSTOR
---------------------	--------	-----	--------------------	----------------	--	------------

**Estor/EPA ID:** CAD983600339  
**Site Code:**  
**Nat Priority List:**  
**APN:**  
**Census Tract:**  
**Site Type:** CLOSED  
**Address Description:** 1705 EASTSHORE HWY  
**Office:**  
**Special Program:**  
**Funding:**  
**Cleanup Status:**  
**Cleanup Oversight Agencies:**  
**School District:**  
**Past Use that Caused Contam:**  
**Potential Media Affected:**  
**Potential Contamin of Concern:**

**Site History:**

NO FACILITY HISTORY HAS BEEN ENTERED FOR THIS SITE

**Status:** CLOSED  
**A2 Program Type:** HAZ WASTE - Lower Tier  
**CalEnviroScreen Score:** 76-80%  
**Summary Link:** [http://www.envirostor.dtsc.ca.gov/public/hwmp\\_profile\\_report?global\\_id=CAD983600339](http://www.envirostor.dtsc.ca.gov/public/hwmp_profile_report?global_id=CAD983600339)

Map Key	Number of Records	Direction	Distance (mi/ft)	Elev/Diff (ft)	Site	DB
---------	-------------------	-----------	------------------	----------------	------	----

**Permit Units - Completed Activities**

**Unit:** NO PERMIT ACTIVITIES HAVE BEEN COMPLETED FOR THIS SITE  
**Event Description:**  
**Date:**  
**Doc Link:**

**Units Undergoing Closure**

**Unit:** SILVER RECOVERY  
**Event Description:** CLOSURE ADMINISTRATIVE - ISSUE CLOSURE VERIFICATION  
**Date:** 1/4/1999  
**Doc Link:** [https://www.hwmpenvirostor.dtsc.ca.gov/public/site\\_documents/7525708854/Kaiser%20Facility%20Delisting%20Closure%20Document%2Epdf](https://www.hwmpenvirostor.dtsc.ca.gov/public/site_documents/7525708854/Kaiser%20Facility%20Delisting%20Closure%20Document%2Epdf)

<a href="#">246</a>	2 of 2	NNW	0.94 / 4,972.20	10.50 / -22	KAISER PERMANENTE BERKELEY REGIONAL LAB - 1705 1705 EASTSHORE HWY BERKELEY CA 947100000	HWP
---------------------	--------	-----	--------------------	----------------	--	-----

**Estor/EPA ID:** CAD983600339  
**Site Code:**  
**Nat Priority List:**  
**Acres:**  
**Special Program:**  
**Funding:**  
**Assembly District:** 15  
**Senate District:** 09  
**School District:**  
**APN:**

**Permit Renewal Lead:**  
**Project Manager:**  
**Supervisor:**  
**Public Partici Spclst:**  
**Census Tract:**  
**County:** ALAMEDA  
**Latitude:** 37.870702  
**Longitude:** -122.304326

**Cleanup Status:**  
**Cleanup Oversight Agencies:**  
**Site Type:** CLOSED  
**Office:**  
**Past Use that Caused Contam:**  
**Potential Media Affected:**  
**Potential Contamin of Concern:**

**Site History:**

NO FACILITY HISTORY HAS BEEN ENTERED FOR THIS SITE

**Status:** CLOSED  
**Program Type:** HAZ WASTE - Lower Tier  
**CalEnviroScreen Score:** 76-80%  
**Summary Link:** [http://www.envirostor.dtsc.ca.gov/public/hwmp\\_profile\\_report?global\\_id=CAD983600339](http://www.envirostor.dtsc.ca.gov/public/hwmp_profile_report?global_id=CAD983600339)

**Permit Units - Completed Activities**

**Unit:** NO PERMIT ACTIVITIES HAVE BEEN COMPLETED FOR THIS SITE  
**Event Description:**  
**Date:**  
**Doc Link:**

**Units Undergoing Closure**

**Unit:** SILVER RECOVERY  
**Event Description:** CLOSURE ADMINISTRATIVE - ISSUE CLOSURE VERIFICATION  
**Date:** 1/4/1999  
**Doc Link:** [https://www.hwmpenvirostor.dtsc.ca.gov/public/site\\_documents/7525708854/Kaiser%20Facility%20Delisting%20Closure%20Document%2Epdf](https://www.hwmpenvirostor.dtsc.ca.gov/public/site_documents/7525708854/Kaiser%20Facility%20Delisting%20Closure%20Document%2Epdf)

Map Key	Number of Records	Direction	Distance (mi/ft)	Elev/Diff (ft)	Site	DB
<a href="#">247</a>	1 of 1	SSE	0.95 / 5,030.15	18.95 / -13	EMERYVILLE MOUND PARCEL 59TH STREET AND HORTON STREET EMERYVILLE CA 94608	ENVIROSTOR

**Estor/EPA ID:** 01360057  
**Site Code:** 201870  
**Nat Priority List:** NO  
**APN:** 049 148901500, 049-1489-015-00  
**Census Tract:** 6001425103  
**Site Type:** VOLUNTARY CLEANUP  
**Address Description:** 59TH STREET AND HORTON STREET  
**Office:** CLEANUP BERKELEY  
**Special Program:** POLANCO REDEVELOPMENT MOA  
**Funding:** SITE PROPONENT  
**Cleanup Status:** ACTIVE AS OF 10/28/2005  
**Cleanup Oversight Agencies:** DTSC - SITE CLEANUP PROGRAM - LEAD AGENCY;US EPA - LEAD AGENCY  
**School District:**  
**Past Use that Caused Contam:** MANUFACTURING - OTHER  
**Potential Media Affected:** OTHER GROUNDWATER AFFECTED (USES OTHER THAN DRINKING WATER), SOIL, SOIL VAPOR  
**Potential Contaminant of Concern:**

**Assembly District:** 15  
**Senate District:** 09  
**Permit Renewal Lead:**  
**Public Partici Spclst:**  
**Project Manager:** HENRY WONG  
**County:** ALAMEDA  
**Latitude:** 37.8411683019701  
**Longitude:** -122.291943767865  
**Acres:** 1.58 ACRES  
**Supervisor:** JOHN KARACHEWSKI

CONTAMINATED SOIL, LEAD, POLYCHLORINATED BIPHENYLS (PCBS), POLYNUCLEAR AROMATIC HYDROCARBONS (PAHS), VOLATILE ORGANICS (8260B VOCS)

#### Site History:

Westinghouse entered into a Consent Agreement and Final Order with US EPA in 1984 in accordance with the Toxic Substances Control Act (TSCA) due to the presence of PCBs. In accordance with the Consent Agreement, Westinghouse constructed a subsurface slurry wall and surface cap on the Site in 1985. PCB contaminated soils from areas adjacent to and outside the slurry wall were placed within the slurry wall, and the areas was covered with a composite cap. CBS/Viacom is the current land owner. Wareham Development has leased the Site for surface parking of automobiles.

**Status:** ACTIVE  
**A2 Program Type:** VOLUNTARY CLEANUP  
**CalEnviroScreen Score:** 51-55%  
**Summary Link:** [http://www.envirostor.dtsc.ca.gov/public/profile\\_report?global\\_id=01360057](http://www.envirostor.dtsc.ca.gov/public/profile_report?global_id=01360057)

#### Currently Scheduled Activities

**Area Name:**  
**Area Link:**  
**Sub Area:**  
**Sub Area Link:**  
**Document Type:** Certification  
**Due Date:** 9/30/2020  
**Revised Date:**

**Area Name:**  
**Area Link:**  
**Sub Area:**  
**Sub Area Link:**  
**Document Type:** Remedial Action Completion Report  
**Due Date:** 2/28/2020  
**Revised Date:**

**Area Name:**  
**Area Link:**  
**Sub Area:**  
**Sub Area Link:**  
**Document Type:** 5 Year Review Reports  
**Due Date:** 8/30/2020  
**Revised Date:**

#### Completed Activities

**Title:** Site Visit

<b>Map Key</b>	<b>Number of Records</b>	<b>Direction</b>	<b>Distance (mi/ft)</b>	<b>Elev/Diff (ft)</b>	<b>Site</b>	<b>DB</b>
<b>Title Link:</b>						
<b>Area Name:</b>						
<b>Area Link:</b>						
<b>Sub Area:</b>						
<b>Sub Area Link:</b>						
<b>Document Type:</b>			Fieldwork			
<b>Date Completed:</b>			9/1/2015			
<b>Comments:</b>			Site visited completed on 9/1/15.			
<b>Title:</b>					Perimeter Air Monitoring Results, 2015-08-10, 17, 18, 19	
<b>Title Link:</b>					<a href="http://www.envirostor.dtsc.ca.gov/public/final_documents2?global_id=01360057&amp;doc_id=60398856">http://www.envirostor.dtsc.ca.gov/public/final_documents2?global_id=01360057&amp;doc_id=60398856</a>	
<b>Area Name:</b>						
<b>Area Link:</b>						
<b>Sub Area:</b>						
<b>Sub Area Link:</b>						
<b>Document Type:</b>			Fieldwork			
<b>Date Completed:</b>			8/25/2015			
<b>Comments:</b>			Perimeter Air Monitoring Results, 2015-08-10, 17, 18, 19			
<b>Title:</b>					Remedial Design and Implementation Plan for Monitoring Well Network	
<b>Title Link:</b>					<a href="http://www.envirostor.dtsc.ca.gov/public/final_documents2?global_id=01360057&amp;doc_id=60289629">http://www.envirostor.dtsc.ca.gov/public/final_documents2?global_id=01360057&amp;doc_id=60289629</a>	
<b>Area Name:</b>						
<b>Area Link:</b>						
<b>Sub Area:</b>						
<b>Sub Area Link:</b>						
<b>Document Type:</b>			Design/Implementation Workplan			
<b>Date Completed:</b>			12/19/2014			
<b>Comments:</b>			CBS proposes long-term groundwater monitoring at ten well locations.			
<b>Title:</b>					2013/14 Annual Oversight Cost Estimate	
<b>Title Link:</b>					<a href="http://www.envirostor.dtsc.ca.gov/public/final_documents2?global_id=01360057&amp;enforcement_id=60304739">http://www.envirostor.dtsc.ca.gov/public/final_documents2?global_id=01360057&amp;enforcement_id=60304739</a>	
<b>Area Name:</b>						
<b>Area Link:</b>						
<b>Sub Area:</b>						
<b>Sub Area Link:</b>						
<b>Document Type:</b>			Annual Oversight Cost Estimate			
<b>Date Completed:</b>			9/19/2013			
<b>Comments:</b>			DTSC issued a letter enclosing an estimate of DTSC's hours and oversight costs for a period from July 2013 through June 2014.			
<b>Title:</b>					Remedial Design and Implementation Plan	
<b>Title Link:</b>					<a href="http://www.envirostor.dtsc.ca.gov/public/final_documents2?global_id=01360057&amp;doc_id=6026937">http://www.envirostor.dtsc.ca.gov/public/final_documents2?global_id=01360057&amp;doc_id=6026937</a>	
<b>Area Name:</b>						
<b>Area Link:</b>						
<b>Sub Area:</b>						
<b>Sub Area Link:</b>						
<b>Document Type:</b>			Design/Implementation Workplan			
<b>Date Completed:</b>			2/11/2011			
<b>Comments:</b>			DTSC approved the RDIP; however, CBS cannot implement the RDIP until meeting the conditions below: <ul style="list-style-type: none"> <li>• Sub-Slab Venting System/Sub-Slab Depressurization System (SSVS/SSDS): As soon as the final building plan becomes available, please submit the SSVS/SSDS detailed design for DTSC's review and approval.</li> <li>• Health and Safety Plan (HSP): Please submit all contractors' HSPs to DTSC.</li> <li>• Storm Water Pollution Prevention Plan (SWPPP): Please submit the State Water Resources Control Board-approved SWPPPs to DTSC prior to site disturbance.</li> <li>• Community Update: Please prepare and submit a community update to DTSC for review and approval. CBS shall mail the community update to people on the project mailing list notifying them of the commencement of the cleanup activities.</li> <li>• Monitoring Well Network: As soon as the final building design becomes available, please submit an updated figure depicting all monitoring well locations for DTSC's review and approval.</li> <li>• Project Schedule: Please submit a project schedule outlining all cleanup activities.</li> </ul>			
<b>Title:</b>					Voluntary Cleanup Agreement	
<b>Title Link:</b>					<a href="http://www.envirostor.dtsc.ca.gov/public/final_documents2?global_id=01360057&amp;enforcement_id=60187992">http://www.envirostor.dtsc.ca.gov/public/final_documents2?global_id=01360057&amp;enforcement_id=60187992</a>	
<b>Area Name:</b>						
<b>Area Link:</b>						
<b>Sub Area:</b>						
<b>Sub Area Link:</b>						
<b>Document Type:</b>			Voluntary Cleanup Agreement			

<i>Map Key</i>	<i>Number of Records</i>	<i>Direction</i>	<i>Distance (mi/ft)</i>	<i>Elev/Diff (ft)</i>	<i>Site</i>	<i>DB</i>
<b>Date Completed:</b>		4/5/2010				
<b>Comments:</b>		CBS Corporation and DTSC executed the Voluntary Cleanup Agreement (VCA) on 4/1/10. The VCA includes provisions for CBS to investigate and/or remediate hazardous substance releases at the subject property and reimburse DTSC's oversight costs.				
<b>Title:</b>		Work Plan for Groundwater Sampling				
<b>Title Link:</b>		<a href="http://www.envirostor.dtsc.ca.gov/public/final_documents2?global_id=01360057&amp;doc_id=60262524">http://www.envirostor.dtsc.ca.gov/public/final_documents2?global_id=01360057&amp;doc_id=60262524</a>				
<b>Area Name:</b>						
<b>Area Link:</b>						
<b>Sub Area:</b>						
<b>Sub Area Link:</b>						
<b>Document Type:</b>		Remedial Investigation Workplan				
<b>Date Completed:</b>		3/19/2009				
<b>Comments:</b>		The Work Plan proposes collection and analysis of groundwater samples from 12 existing wells for volatile organic compounds. The results will be used to supplement available data in the human health risk assessment.				
<b>Title:</b>		Changes to Geosynthetic Clay Liner Installation				
<b>Title Link:</b>		<a href="http://www.envirostor.dtsc.ca.gov/public/final_documents2?global_id=01360057&amp;doc_id=60422630">http://www.envirostor.dtsc.ca.gov/public/final_documents2?global_id=01360057&amp;doc_id=60422630</a>				
<b>Area Name:</b>						
<b>Area Link:</b>						
<b>Sub Area:</b>						
<b>Sub Area Link:</b>						
<b>Document Type:</b>		Technical Workplan				
<b>Date Completed:</b>		1/23/2017				
<b>Comments:</b>		DTSC concurs with the following changes to geosynthetic clay liner (GCL) installation: 1. The GCL anchor trench shall be omitted; 2. The GCL shall be extended at least 2 feet beyond the outside of the slurry wall where possible; 3. The GCL shall be run at least one foot up the side of the sheet pile (if sheet pile is within 2 feet) or of he remaining aggregate base outside of the slurry wall; and 4. The GCL/slurry wall interface will continue to be inspected to verify a good contact between the GCL and slurry wall.				
<b>Title:</b>		Perimeter Air Monitoring Results, 2015-12-02 through 2015-12-15				
<b>Title Link:</b>		<a href="http://www.envirostor.dtsc.ca.gov/public/final_documents2?global_id=01360057&amp;doc_id=60404547">http://www.envirostor.dtsc.ca.gov/public/final_documents2?global_id=01360057&amp;doc_id=60404547</a>				
<b>Area Name:</b>						
<b>Area Link:</b>						
<b>Sub Area:</b>						
<b>Sub Area Link:</b>						
<b>Document Type:</b>		Fieldwork				
<b>Date Completed:</b>		1/11/2016				
<b>Comments:</b>		Perimeter Air Monitoring Results, 2015-12-02 through 2015-12-15				
<b>Title:</b>		Operation and Maintenance Plan				
<b>Title Link:</b>		<a href="http://www.envirostor.dtsc.ca.gov/public/final_documents2?global_id=01360057&amp;doc_id=6026939">http://www.envirostor.dtsc.ca.gov/public/final_documents2?global_id=01360057&amp;doc_id=6026939</a>				
<b>Area Name:</b>						
<b>Area Link:</b>						
<b>Sub Area:</b>						
<b>Sub Area Link:</b>						
<b>Document Type:</b>		Operations and Maintenance Plan				
<b>Date Completed:</b>		2/27/2020				
<b>Comments:</b>		The Operation and Maintenance Plan provides a framework for management of residual chemicals in soil, soil vapor, and groundwater at the site. This plan includes operation and maintenance protocols for the cap, sub-slab vapor mitigation system, and the groundwater monitoring wells.				
<b>Title:</b>		Annual Oversight Cost Estimate				
<b>Title Link:</b>		<a href="http://www.envirostor.dtsc.ca.gov/public/final_documents2?global_id=01360057&amp;enforcement_id=60398955">http://www.envirostor.dtsc.ca.gov/public/final_documents2?global_id=01360057&amp;enforcement_id=60398955</a>				
<b>Area Name:</b>						
<b>Area Link:</b>						
<b>Sub Area:</b>						
<b>Sub Area Link:</b>						
<b>Document Type:</b>		Annual Oversight Cost Estimate				
<b>Date Completed:</b>		10/22/2019				
<b>Comments:</b>		The cost estimate projects hours to be incurred (by staff classification) for planned oversight activities in fiscal year 2019/2020, which starts July 1, 2019 and ends June 30, 2020, and identifies the personnel labor rates.				
<b>Title:</b>		Sub-Slab Vapor Mitigation System Design Report				
<b>Title Link:</b>		<a href="http://www.envirostor.dtsc.ca.gov/public/final_documents2?global_id=01360057&amp;doc_id=60405210">http://www.envirostor.dtsc.ca.gov/public/final_documents2?global_id=01360057&amp;doc_id=60405210</a>				
<b>Area Name:</b>						
<b>Area Link:</b>						

<i>Map Key</i>	<i>Number of Records</i>	<i>Direction</i>	<i>Distance (mi/ft)</i>	<i>Elev/Diff (ft)</i>	<i>Site</i>	<i>DB</i>
<b>Sub Area:</b>						
<b>Sub Area Link:</b>						
<b>Document Type:</b>					Design/Implementation Workplan	
<b>Date Completed:</b>					2/1/2016	
<b>Comments:</b>					CBS updated the December 12, 2014 DTSC-approved "Sub-Slab Vapor Mitigation System Design Report" to account for changes in the elevator pits, footing locations, and occupied space within the first floor of the proposed new building at the subject site.	
<b>Title:</b>					Injection Report	
<b>Title Link:</b>					<a href="http://www.envirostor.dtsc.ca.gov/public/final_documents2?global_id=01360057&amp;doc_id=60393558">http://www.envirostor.dtsc.ca.gov/public/final_documents2?global_id=01360057&amp;doc_id=60393558</a>	
<b>Area Name:</b>						
<b>Area Link:</b>						
<b>Sub Area:</b>						
<b>Sub Area Link:</b>						
<b>Document Type:</b>					Remedial Action Completion Report	
<b>Date Completed:</b>					6/22/2015	
<b>Comments:</b>					The Injection Report documents the completion of chemical injection as required by the December 16, 2009 Feasibility Study/Remedial Action Plan and subsequent workplans. CBS, the property owner, conducted a one-time injection of treatment chemical to reduce volatile organic compound concentrations in groundwater within the area enclosed by the slurry wall and "jump start" the natural attenuation process.	
<b>Title:</b>					Statement for Recordation of Consent Agreement and Order	
<b>Title Link:</b>					<a href="http://www.envirostor.dtsc.ca.gov/public/final_documents2?global_id=01360057&amp;enforcement_id=60468943">http://www.envirostor.dtsc.ca.gov/public/final_documents2?global_id=01360057&amp;enforcement_id=60468943</a>	
<b>Area Name:</b>						
<b>Area Link:</b>						
<b>Sub Area:</b>						
<b>Sub Area Link:</b>						
<b>Document Type:</b>					Unilateral Order (I/SE, RAO, CAO, EPA AO)	
<b>Date Completed:</b>					3/13/1986	
<b>Comments:</b>					On March 13, 1986, U.S. EPA executed and recorded the "Statement for Recordation of Consent Agreement and Order" for the Emeryville Mound Parcel site.	
<b>Title:</b>					Annual Oversight Cost Estimate	
<b>Title Link:</b>					<a href="http://www.envirostor.dtsc.ca.gov/public/final_documents2?global_id=01360057&amp;enforcement_id=60304743">http://www.envirostor.dtsc.ca.gov/public/final_documents2?global_id=01360057&amp;enforcement_id=60304743</a>	
<b>Area Name:</b>						
<b>Area Link:</b>						
<b>Sub Area:</b>						
<b>Sub Area Link:</b>						
<b>Document Type:</b>					Annual Oversight Cost Estimate	
<b>Date Completed:</b>					10/24/2017	
<b>Comments:</b>					Annual DTSC oversight cost estimate.	
<b>Title:</b>					Sub-Slab Vapor Mitigation System Modification In Hallway Area	
<b>Title Link:</b>					<a href="http://www.envirostor.dtsc.ca.gov/public/final_documents2?global_id=01360057&amp;doc_id=60422634">http://www.envirostor.dtsc.ca.gov/public/final_documents2?global_id=01360057&amp;doc_id=60422634</a>	
<b>Area Name:</b>						
<b>Area Link:</b>						
<b>Sub Area:</b>						
<b>Sub Area Link:</b>						
<b>Document Type:</b>					Technical Workplan	
<b>Date Completed:</b>					1/19/2017	
<b>Comments:</b>					DTSC agrees that an epoxy coating be applied to the floor surface of the hallway area above the Sub-Slab Vapor Mitigation System where the gravel layer has been reduced due to construction constraint. DTSC will work with Wareham Development to include appropriate inspection and maintenance provisions in the upcoming Operation and Maintenance Plan for the site.	
<b>Title:</b>					Perimeter Air Monitoring Modification	
<b>Title Link:</b>					<a href="http://www.envirostor.dtsc.ca.gov/public/final_documents2?global_id=01360057&amp;doc_id=60415752">http://www.envirostor.dtsc.ca.gov/public/final_documents2?global_id=01360057&amp;doc_id=60415752</a>	
<b>Area Name:</b>						
<b>Area Link:</b>						
<b>Sub Area:</b>						
<b>Sub Area Link:</b>						
<b>Document Type:</b>					Fieldwork	
<b>Date Completed:</b>					8/26/2016	
<b>Comments:</b>					The updated perimeter air monitoring program during installation of 77 piles, within a specified area, include VOC, PCB, and PM10 dust laboratory analyses three times a week.	
<b>Title:</b>					Remedial Design and Implementation Plan for SSVS/SSDS	
<b>Title Link:</b>					<a href="http://www.envirostor.dtsc.ca.gov/public/final_documents2?global_id=01360057&amp;doc_id=60289627">http://www.envirostor.dtsc.ca.gov/public/final_documents2?global_id=01360057&amp;doc_id=60289627</a>	
<b>Area Name:</b>						



<i>Map Key</i>	<i>Number of Records</i>	<i>Direction</i>	<i>Distance (mi/ft)</i>	<i>Elev/Diff (ft)</i>	<i>Site</i>	<i>DB</i>
<b>Area Link:</b>						
<b>Sub Area:</b>						
<b>Sub Area Link:</b>						
<b>Document Type:</b>			Design/Implementation Workplan			
<b>Date Completed:</b>			12/19/2014			
<b>Comments:</b>			The sub-slab vapor mitigation system is intended to prevent the migration of volatile organic compound vapors from soil gas beneath the building slab into indoor air. In accordance with the Remedial Design and Implementation Plan, the vapor mitigation system will encompass ground-floor commercial/industrial space, elevator shafts, stairwells, and subsurface utility corridors. The vapor mitigation system will consist of a vapor barrier component and a sub-slab venting component.			
<b>Title:</b>			VOC Mitigation Workplan			
<b>Title Link:</b>			<a href="http://www.envirostor.dtsc.ca.gov/public/final_documents2?global_id=01360057&amp;doc_id=60191663">http://www.envirostor.dtsc.ca.gov/public/final_documents2?global_id=01360057&amp;doc_id=60191663</a>			
<b>Area Name:</b>						
<b>Area Link:</b>						
<b>Sub Area:</b>						
<b>Sub Area Link:</b>						
<b>Document Type:</b>			Design/Implementation Workplan			
<b>Date Completed:</b>			10/12/2010			
<b>Comments:</b>			On 10/12/10, DTSC approved the Volatile Organic Compound Mitigation Workplan for in-situ treatment of volatile organic compounds (VOC) at the subject site. CBS plans to inject chemical at specified locations to treat VOC-impacted groundwater before excavation commences.			
<b>Title:</b>			Initial Study/Mitigated Negative Declaration			
<b>Title Link:</b>			<a href="http://www.envirostor.dtsc.ca.gov/public/final_documents2?global_id=01360057&amp;enforcement_id=6016785">http://www.envirostor.dtsc.ca.gov/public/final_documents2?global_id=01360057&amp;enforcement_id=6016785</a>			
<b>Area Name:</b>						
<b>Area Link:</b>						
<b>Sub Area:</b>						
<b>Sub Area Link:</b>						
<b>Document Type:</b>			CEQA - Responsible Agency Review			
<b>Date Completed:</b>			4/19/2010			
<b>Comments:</b>			The City of Emeryville is the CEQA Lead Agency for the development of the project site. On 2/19/10 the City's adopted the Initial Study/Mitigated Negative Declaration (IS/MND) which include impact assessment for DTSC's cleanup project. As a CEQA Responsible Agency, DTSC used the IS/MND in making a discretionary decision on the cleanup project's Feasibility Study/Remedial Action Plan (FS/RAP). On 4/19/10 DTSC prepared the Responsible Agency Checklist, Statement of Findings and Notice of Determination (NOD) pursuant to CEQA. DTSC plans to file the NOD with the Governor's Office of Planning and Research by 4/23/10.			
<b>Title:</b>			Workplan to Perform Pre-Excavation Soil Sampling for PCB Congeners			
<b>Title Link:</b>			<a href="http://www.envirostor.dtsc.ca.gov/public/final_documents2?global_id=01360057&amp;doc_id=60262522">http://www.envirostor.dtsc.ca.gov/public/final_documents2?global_id=01360057&amp;doc_id=60262522</a>			
<b>Area Name:</b>						
<b>Area Link:</b>						
<b>Sub Area:</b>						
<b>Sub Area Link:</b>						
<b>Document Type:</b>			Remedial Design - Preliminary/Intermediate			
<b>Date Completed:</b>			9/9/2009			
<b>Comments:</b>			U.S. EPA approved the "Workplan to Perform Pre-Excavation Soil Sampling for PCB Congeners" on 9/9/09. The workplan proposes subsurface soil PCB congener data to be used in developing risk-based action levels for airborne dust generated during construction.			
<b>Title:</b>			Interim Remedial Implementation Report - Excavation Activities			
<b>Title Link:</b>			<a href="http://www.envirostor.dtsc.ca.gov/public/final_documents2?global_id=01360057&amp;doc_id=60398923">http://www.envirostor.dtsc.ca.gov/public/final_documents2?global_id=01360057&amp;doc_id=60398923</a>			
<b>Area Name:</b>						
<b>Area Link:</b>						
<b>Sub Area:</b>						
<b>Sub Area Link:</b>						
<b>Document Type:</b>			Remedial Action Completion Report			
<b>Date Completed:</b>			4/28/2016			
<b>Comments:</b>			CBS Corporation excavated soil across the entire site to an elevation of 9.5 feet National Geodetic Vertical Datum of 1929 (NGVD29), with certain defined areas below elevation 9.5 feet (NGVD29) to allow placement of elevator pits, pile caps, grade beams, and subsurface utilities. Approximately 21,889 tons of contaminated soil, 9,005 tons of asphalt, concrete, and aggregate, 15 55-gallon drums of soil cuttings from well abandonment activities, 11,000 gallons of water from excavation, and one 20-cubic yard roll off bin of garbage were transported to permitted off-site treatment, storage, and disposal facilities.			
<b>Title:</b>			Perimeter Air Monitoring Results, 2015-10-15 through 2015-12-01			
<b>Title Link:</b>			<a href="http://www.envirostor.dtsc.ca.gov/public/final_documents2?global_id=01360057&amp;doc_id=60398936">http://www.envirostor.dtsc.ca.gov/public/final_documents2?global_id=01360057&amp;doc_id=60398936</a>			
<b>Area Name:</b>						
<b>Area Link:</b>						
<b>Sub Area:</b>						

<b>Map Key</b>	<b>Number of Records</b>	<b>Direction</b>	<b>Distance (mi/ft)</b>	<b>Elev/Diff (ft)</b>	<b>Site</b>	<b>DB</b>
<b>Sub Area Link:</b>						
<b>Document Type:</b>		Fieldwork				
<b>Date Completed:</b>		12/8/2015				
<b>Comments:</b>		Perimeter Air Monitoring Results, 2015-10-15 through 2015-12-01				
<b>Title:</b>		Perimeter Air Monitoring Results, 2015-09-29 through 2015-10-13				
<b>Title Link:</b>		<a href="http://www.envirostor.dtsc.ca.gov/public/final_documents2?global_id=01360057&amp;doc_id=60398960">http://www.envirostor.dtsc.ca.gov/public/final_documents2?global_id=01360057&amp;doc_id=60398960</a>				
<b>Area Name:</b>						
<b>Area Link:</b>						
<b>Sub Area:</b>						
<b>Sub Area Link:</b>						
<b>Document Type:</b>		Fieldwork				
<b>Date Completed:</b>		10/22/2015				
<b>Comments:</b>		Perimeter Air Monitoring Results, 2015-09-29 through 2015-10-13				
<b>Title:</b>		Perimeter Air Monitoring Results, 12 Events in July & August 2015				
<b>Title Link:</b>		<a href="http://www.envirostor.dtsc.ca.gov/public/final_documents2?global_id=01360057&amp;doc_id=60398863">http://www.envirostor.dtsc.ca.gov/public/final_documents2?global_id=01360057&amp;doc_id=60398863</a>				
<b>Area Name:</b>						
<b>Area Link:</b>						
<b>Sub Area:</b>						
<b>Sub Area Link:</b>						
<b>Document Type:</b>		Fieldwork				
<b>Date Completed:</b>		8/14/2015				
<b>Comments:</b>		Perimeter Air Monitoring Results for 7/23/15, 7/24/15, 7/27/15, 7/28/15, 7/29/15, 7/30/15, 7/31/15, 8/3/15, 8/4/15, 8/5/15, 8/6/15, and 8/7/15				
<b>Title:</b>		Perimeter Air Monitoring Background Sampling Event				
<b>Title Link:</b>		<a href="http://www.envirostor.dtsc.ca.gov/public/final_documents2?global_id=01360057&amp;doc_id=60395463">http://www.envirostor.dtsc.ca.gov/public/final_documents2?global_id=01360057&amp;doc_id=60395463</a>				
<b>Area Name:</b>						
<b>Area Link:</b>						
<b>Sub Area:</b>						
<b>Sub Area Link:</b>						
<b>Document Type:</b>		Technical Report				
<b>Date Completed:</b>		7/27/2015				
<b>Comments:</b>		The Report includes perimeter air background sampling results and establishes action levels for air monitoring during excavation activities at the site.				
<b>Title:</b>		VOC Mitigation Workplan Modification				
<b>Title Link:</b>		<a href="http://www.envirostor.dtsc.ca.gov/public/final_documents2?global_id=01360057&amp;doc_id=60390891">http://www.envirostor.dtsc.ca.gov/public/final_documents2?global_id=01360057&amp;doc_id=60390891</a>				
<b>Area Name:</b>						
<b>Area Link:</b>						
<b>Sub Area:</b>						
<b>Sub Area Link:</b>						
<b>Document Type:</b>		Design/Implementation Workplan				
<b>Date Completed:</b>		4/2/2015				
<b>Comments:</b>		The proposed modification fine tunes the injection locations based on the final building foundation plan and updates the associated text and table.				
<b>Title:</b>		Cleanup Schedule				
<b>Title Link:</b>		<a href="http://www.envirostor.dtsc.ca.gov/public/final_documents2?global_id=01360057&amp;doc_id=60364117">http://www.envirostor.dtsc.ca.gov/public/final_documents2?global_id=01360057&amp;doc_id=60364117</a>				
<b>Area Name:</b>						
<b>Area Link:</b>						
<b>Sub Area:</b>						
<b>Sub Area Link:</b>						
<b>Document Type:</b>		Other Report				
<b>Date Completed:</b>		6/25/2014				
<b>Comments:</b>		Conducting the cleanup activities during the dry season is critically important to (a) alleviate the burden in pumping and treating enormous volume of PCB-impacted storm water accumulated in open excavation, (b) reduce the potential for PCB-impacted storm water from discharging into the San Francisco Bay, and (c) ensure that the Total Maximum Daily Load for PCBs is not exacerbated. Therefore, DTSC strongly recommends against soil excavation during the rainy months.				
<b>Title:</b>		Human Health Risk Assessment Amendment				
<b>Title Link:</b>		<a href="http://www.envirostor.dtsc.ca.gov/public/final_documents2?global_id=01360057&amp;doc_id=6022255">http://www.envirostor.dtsc.ca.gov/public/final_documents2?global_id=01360057&amp;doc_id=6022255</a>				
<b>Area Name:</b>						
<b>Area Link:</b>						
<b>Sub Area:</b>						
<b>Sub Area Link:</b>						
<b>Document Type:</b>		Risk Assessment Report				

<i>Map Key</i>	<i>Number of Records</i>	<i>Direction</i>	<i>Distance (mi/ft)</i>	<i>Elev/Diff (ft)</i>	<i>Site</i>	<i>DB</i>
<b>Date Completed:</b>		4/19/2010				
<b>Comments:</b>		DTSC approved the Feasibility Study/Remedial Action Plan (FS/RAP) on 4/19/10. The Human Health Risk Assessment Amendment is Appendix B of the FS/RAP.				
<b>Title:</b>		Workplan to Perform Analytical Groundwater Profiling and Injecting Testing				
<b>Title Link:</b>		<a href="http://www.envirostor.dtsc.ca.gov/public/final_documents2?global_id=01360057&amp;doc_id=6029243">http://www.envirostor.dtsc.ca.gov/public/final_documents2?global_id=01360057&amp;doc_id=6029243</a>				
<b>Area Name:</b>						
<b>Area Link:</b>						
<b>Sub Area:</b>						
<b>Sub Area Link:</b>						
<b>Document Type:</b>		Remedial Design - Preliminary/Intermediate				
<b>Date Completed:</b>		2/25/2010				
<b>Comments:</b>		DTSC approved the "Workplan to Perform Analytical Groundwater Profiling and Injecting Testing" (Workplan). CBS proposes (a) total volatile organic compounds profiling to select in-situ groundwater treatment locations and (b) field testing to determine the appropriate injection rate for oxygen release compound.				
<b>Title:</b>		Results of the Pre-Excavation Soil Sampling for PCB Dioxin-Like Congeners				
<b>Title Link:</b>		<a href="http://www.envirostor.dtsc.ca.gov/public/final_documents2?global_id=01360057&amp;doc_id=60262523">http://www.envirostor.dtsc.ca.gov/public/final_documents2?global_id=01360057&amp;doc_id=60262523</a>				
<b>Area Name:</b>						
<b>Area Link:</b>						
<b>Sub Area:</b>						
<b>Sub Area Link:</b>						
<b>Document Type:</b>		Remedial Design - Preliminary/Intermediate				
<b>Date Completed:</b>		11/18/2009				
<b>Comments:</b>		During a conference call on 11/10/09, Mr. Stephen F. Tyahla of U.S. EPA agreed that further sampling or analysis of PCB dioxin-like congeners is not technically feasible or warranted. It was agreed that the PCB aroclor results collected during this investigation along with existing site data will be used to assist in developing risk-based action levels for airborne dust generated during construction activities.				
<b>Title:</b>		Environmental Oversight Agreement				
<b>Title Link:</b>		<a href="http://www.envirostor.dtsc.ca.gov/public/final_documents2?global_id=01360057&amp;enforcement_id=6009083">http://www.envirostor.dtsc.ca.gov/public/final_documents2?global_id=01360057&amp;enforcement_id=6009083</a>				
<b>Area Name:</b>						
<b>Area Link:</b>						
<b>Sub Area:</b>						
<b>Sub Area Link:</b>						
<b>Document Type:</b>		Polanco Agreement				
<b>Date Completed:</b>		3/10/2006				
<b>Comments:</b>						
<b>Title:</b>		Perimeter Air Monitoring Results, 2015-08-25 through 2015-09-22				
<b>Title Link:</b>		<a href="http://www.envirostor.dtsc.ca.gov/public/final_documents2?global_id=01360057&amp;doc_id=60398961">http://www.envirostor.dtsc.ca.gov/public/final_documents2?global_id=01360057&amp;doc_id=60398961</a>				
<b>Area Name:</b>						
<b>Area Link:</b>						
<b>Sub Area:</b>						
<b>Sub Area Link:</b>						
<b>Document Type:</b>		Fieldwork				
<b>Date Completed:</b>		9/29/2015				
<b>Comments:</b>		Perimeter Air Monitoring Results, 2015-08-25 through 2015-09-22				
<b>Title:</b>		Truck Route				
<b>Title Link:</b>		<a href="http://www.envirostor.dtsc.ca.gov/public/final_documents2?global_id=01360057&amp;enforcement_id=60402037">http://www.envirostor.dtsc.ca.gov/public/final_documents2?global_id=01360057&amp;enforcement_id=60402037</a>				
<b>Area Name:</b>						
<b>Area Link:</b>						
<b>Sub Area:</b>						
<b>Sub Area Link:</b>						
<b>Document Type:</b>		Correspondence				
<b>Date Completed:</b>		9/17/2015				
<b>Comments:</b>		Beginning on 9/17/15, WSP will route the empty incoming trucks so that they do not travel on Horton St. between 40th St. and Stanford Ave., but instead travel along Hollis St. to 59th St. and then to the site.				
<b>Title:</b>		Additional Investigation Report				
<b>Title Link:</b>		<a href="http://www.envirostor.dtsc.ca.gov/public/final_documents2?global_id=01360057&amp;doc_id=6010620">http://www.envirostor.dtsc.ca.gov/public/final_documents2?global_id=01360057&amp;doc_id=6010620</a>				
<b>Area Name:</b>						
<b>Area Link:</b>						
<b>Sub Area:</b>						
<b>Sub Area Link:</b>						
<b>Document Type:</b>		Remedial Investigation Report				
<b>Date Completed:</b>		5/5/2006				
<b>Comments:</b>		Approval of report characterizing soil, soil gas and groundwater contamination.				

<i>Map Key</i>	<i>Number of Records</i>	<i>Direction</i>	<i>Distance (mi/ft)</i>	<i>Elev/Diff (ft)</i>	<i>Site</i>	<i>DB</i>
<b>Title:</b>					Annual Oversight Cost Estimate	
<b>Title Link:</b>					<a href="http://www.envirostor.dtsc.ca.gov/public/final_documents2?global_id=01360057&amp;enforcement_id=60398954">http://www.envirostor.dtsc.ca.gov/public/final_documents2?global_id=01360057&amp;enforcement_id=60398954</a>	
<b>Area Name:</b>						
<b>Area Link:</b>						
<b>Sub Area:</b>						
<b>Sub Area Link:</b>						
<b>Document Type:</b>					Annual Oversight Cost Estimate	
<b>Date Completed:</b>					9/26/2018	
<b>Comments:</b>					The cost estimate projects hours to be incurred (by staff classification) for planned oversight activities in fiscal year 2018/2019, which starts July 1, 2018 and ends June 30, 2019, and identifies the personnel labor rates.	
<b>Title:</b>					Annual Oversight Cost Estimate	
<b>Title Link:</b>					<a href="http://www.envirostor.dtsc.ca.gov/public/final_documents2?global_id=01360057&amp;enforcement_id=60304742">http://www.envirostor.dtsc.ca.gov/public/final_documents2?global_id=01360057&amp;enforcement_id=60304742</a>	
<b>Area Name:</b>						
<b>Area Link:</b>						
<b>Sub Area:</b>						
<b>Sub Area Link:</b>						
<b>Document Type:</b>					Annual Oversight Cost Estimate	
<b>Date Completed:</b>					9/30/2016	
<b>Comments:</b>					The cost estimate is for the fiscal year 2016/2017 which starts July 1, 2016 and ends June 30, 2017.	
<b>Title:</b>					Site Winterization	
<b>Title Link:</b>					<a href="http://www.envirostor.dtsc.ca.gov/public/final_documents2?global_id=01360057&amp;doc_id=60404574">http://www.envirostor.dtsc.ca.gov/public/final_documents2?global_id=01360057&amp;doc_id=60404574</a>	
<b>Area Name:</b>						
<b>Area Link:</b>						
<b>Sub Area:</b>						
<b>Sub Area Link:</b>						
<b>Document Type:</b>					Design/Implementation Workplan	
<b>Date Completed:</b>					1/12/2016	
<b>Comments:</b>					CBS completed excavation to target elevation and covered the native soil with approximately 18 inches of aggregate base, beneath a continuous piece of reinforced polymer sheeting. Site winterization is necessary while the developer awaits for building construction to begin later in 2016.	
<b>Title:</b>					Annual Oversight Cost Estimate	
<b>Title Link:</b>					<a href="http://www.envirostor.dtsc.ca.gov/public/final_documents2?global_id=01360057&amp;enforcement_id=60304741">http://www.envirostor.dtsc.ca.gov/public/final_documents2?global_id=01360057&amp;enforcement_id=60304741</a>	
<b>Area Name:</b>						
<b>Area Link:</b>						
<b>Sub Area:</b>						
<b>Sub Area Link:</b>						
<b>Document Type:</b>					Annual Oversight Cost Estimate	
<b>Date Completed:</b>					9/29/2015	
<b>Comments:</b>					The cost estimate is for the fiscal year 2015/2016 which starts July 1, 2015 and ends June 30, 2016.	
<b>Title:</b>					Waste Characterization Sampling & Analysis Plan	
<b>Title Link:</b>					<a href="http://www.envirostor.dtsc.ca.gov/public/final_documents2?global_id=01360057&amp;doc_id=60393993">http://www.envirostor.dtsc.ca.gov/public/final_documents2?global_id=01360057&amp;doc_id=60393993</a>	
<b>Area Name:</b>						
<b>Area Link:</b>						
<b>Sub Area:</b>						
<b>Sub Area Link:</b>						
<b>Document Type:</b>					Technical Workplan	
<b>Date Completed:</b>					6/16/2015	
<b>Comments:</b>					DTSC agrees that pre-excavation in-situ soil sampling for disposal characterization purpose is preferable. This approach would streamline waste handling, minimize dust generation, reduce the waste storage duration at the site, and enhance compliance of the Total Maximum Daily Load Program.	
<b>Title:</b>					2012/13 Annual Oversight Cost Estimate	
<b>Title Link:</b>					<a href="http://www.envirostor.dtsc.ca.gov/public/final_documents2?global_id=01360057&amp;enforcement_id=60304068">http://www.envirostor.dtsc.ca.gov/public/final_documents2?global_id=01360057&amp;enforcement_id=60304068</a>	
<b>Area Name:</b>						
<b>Area Link:</b>						
<b>Sub Area:</b>						
<b>Sub Area Link:</b>						
<b>Document Type:</b>					Annual Oversight Cost Estimate	
<b>Date Completed:</b>					9/27/2012	
<b>Comments:</b>					DTSC issued a letter enclosing an estimate of DTSC's hours and oversight costs for a period from July 2012 through June 2013.	
<b>Title:</b>					Feasibility Study/Remedial Action Plan	
<b>Title Link:</b>					<a href="http://www.envirostor.dtsc.ca.gov/public/final_documents2?global_id=01360057&amp;doc_id=6026933">http://www.envirostor.dtsc.ca.gov/public/final_documents2?global_id=01360057&amp;doc_id=6026933</a>	

<i>Map Key</i>	<i>Number of Records</i>	<i>Direction</i>	<i>Distance (mi/ft)</i>	<i>Elev/Diff (ft)</i>	<i>Site</i>	<i>DB</i>
<b>Area Name:</b>						
<b>Area Link:</b>						
<b>Sub Area:</b>						
<b>Sub Area Link:</b>						
<b>Document Type:</b>			Remedial Action Plan			
<b>Date Completed:</b>			4/19/2010			
<b>Comments:</b>			<p>DTSC approved the Feasibility Study/Remedial Action Plan (FS/RAP) on 4/19/10. The FS/RAP evaluates remedial alternatives and proposes a preferred remedial action that meets the identified remedial action objectives, including protection of human health and the environment; compliance with regulatory requirements; cost-effective implementation; and preference for a permanent remedy consistent with the planned future land use. The FS/RAP proposes the following suite of remedies for the Emeryville Mound Parcel:</p> <ul style="list-style-type: none"> <li>&gt; Pre-excavation soil sampling for polychlorinated biphenyl congeners,</li> <li>&gt; Targeted additional groundwater characterization and in-situ treatment,</li> <li>&gt; Unsaturated and saturated soil excavation,</li> <li>&gt; Vapor mitigation,</li> <li>&gt; Continued function of an existing slurry wall,</li> <li>&gt; Institutional controls, and</li> <li>&gt; Monitored natural attenuation.</li> </ul>			
<b>Title:</b>			Public Notice			
<b>Title Link:</b>			<a href="http://www.envirostor.dtsc.ca.gov/public/final_documents2?global_id=01360057&amp;doc_id=6026936">http://www.envirostor.dtsc.ca.gov/public/final_documents2?global_id=01360057&amp;doc_id=6026936</a>			
<b>Area Name:</b>						
<b>Area Link:</b>						
<b>Sub Area:</b>						
<b>Sub Area Link:</b>						
<b>Document Type:</b>			Public Notice			
<b>Date Completed:</b>			11/4/2009			
<b>Comments:</b>			<p>Pursuant to the Polanco Act, the City of Emeryville is the lead redevelopment agency responsible for the public review of the (a) Feasibility Study/Remedial Action Plan and (b) Initial Study/Mitigated Negative Declaration. The City will commence a 32-day public comment period on 11/7/09 and hold a public meeting on 11/19/09. The 32-day public comment period will end on 12/9/09.</p>			
<b>Title:</b>			Fact Sheet			
<b>Title Link:</b>			<a href="http://www.envirostor.dtsc.ca.gov/public/final_documents2?global_id=01360057&amp;doc_id=6026935">http://www.envirostor.dtsc.ca.gov/public/final_documents2?global_id=01360057&amp;doc_id=6026935</a>			
<b>Area Name:</b>						
<b>Area Link:</b>						
<b>Sub Area:</b>						
<b>Sub Area Link:</b>						
<b>Document Type:</b>			Fact Sheets			
<b>Date Completed:</b>			11/4/2009			
<b>Comments:</b>			<p>Pursuant to the Polanco Act, the City of Emeryville is the lead redevelopment agency responsible for the public review of the (a) Feasibility Study/Remedial Action Plan and (b) Initial Study/Mitigated Negative Declaration. The City will commence a 32-day public comment period on 11/7/09 and hold a public meeting on 11/19/09. The 32-day public comment period will end on 12/9/09.</p>			
<b>Title:</b>			Perimeter Air Monitoring Results, 2015-08-11, 12, 13, 14, 20, 21, 24			
<b>Title Link:</b>			<a href="http://www.envirostor.dtsc.ca.gov/public/final_documents2?global_id=01360057&amp;doc_id=60398851">http://www.envirostor.dtsc.ca.gov/public/final_documents2?global_id=01360057&amp;doc_id=60398851</a>			
<b>Area Name:</b>						
<b>Area Link:</b>						
<b>Sub Area:</b>						
<b>Sub Area Link:</b>						
<b>Document Type:</b>			Fieldwork			
<b>Date Completed:</b>			8/31/2015			
<b>Comments:</b>			Perimeter Air Monitoring Results, 2015-08-11, 12, 13, 14, 20, 21, 24			
<b>Title:</b>			2014/15 Annual Oversight Cost Estimate			
<b>Title Link:</b>			<a href="http://www.envirostor.dtsc.ca.gov/public/final_documents2?global_id=01360057&amp;enforcement_id=60304740">http://www.envirostor.dtsc.ca.gov/public/final_documents2?global_id=01360057&amp;enforcement_id=60304740</a>			
<b>Area Name:</b>						
<b>Area Link:</b>						
<b>Sub Area:</b>						
<b>Sub Area Link:</b>						
<b>Document Type:</b>			Annual Oversight Cost Estimate			
<b>Date Completed:</b>			10/2/2014			
<b>Comments:</b>			The estimate includes DTSC oversight activity costs.			
<b>Title:</b>			2011/12 Annual Oversight Cost Estimate			
<b>Title Link:</b>			<a href="http://www.envirostor.dtsc.ca.gov/public/final_documents2?global_id=01360057&amp;enforcement_id=60284287">http://www.envirostor.dtsc.ca.gov/public/final_documents2?global_id=01360057&amp;enforcement_id=60284287</a>			
<b>Area Name:</b>						
<b>Area Link:</b>						

<b>Map Key</b>	<b>Number of Records</b>	<b>Direction</b>	<b>Distance (mi/ft)</b>	<b>Elev/Diff (ft)</b>	<b>Site</b>	<b>DB</b>
<b>Sub Area:</b>						
<b>Sub Area Link:</b>						
<b>Document Type:</b>					Annual Oversight Cost Estimate	
<b>Date Completed:</b>					12/5/2011	
<b>Comments:</b>					DTSC sent an estimate of hours and costs to CBS covering July 2011 through June 2012 for the Emeryville Mound Parcel.	
<b>Title:</b>					Community Profile	
<b>Title Link:</b>					<a href="http://www.envirostor.dtsc.ca.gov/public/final_documents2?global_id=01360057&amp;doc_id=6011093">http://www.envirostor.dtsc.ca.gov/public/final_documents2?global_id=01360057&amp;doc_id=6011093</a>	
<b>Area Name:</b>						
<b>Area Link:</b>						
<b>Sub Area:</b>						
<b>Sub Area Link:</b>						
<b>Document Type:</b>					Community Profile	
<b>Date Completed:</b>					9/13/2006	
<b>Comments:</b>					DTSC prepared community profile with final approval on 9/13/2006	
<b>Title:</b>					Interim Remedial Implementation Report, Foundation Phase	
<b>Title Link:</b>					<a href="http://www.envirostor.dtsc.ca.gov/public/final_documents2?global_id=01360057&amp;doc_id=60436754">http://www.envirostor.dtsc.ca.gov/public/final_documents2?global_id=01360057&amp;doc_id=60436754</a>	
<b>Area Name:</b>						
<b>Area Link:</b>						
<b>Sub Area:</b>						
<b>Sub Area Link:</b>						
<b>Document Type:</b>					Remedial Action Completion Report	
<b>Date Completed:</b>					12/18/2018	
<b>Comments:</b>					The Report documents the following remedial tasks conducted from June 2016 through June 2018: <ul style="list-style-type: none"> <li>• Collection, transportation, and disposal of 1,271 tons of polychlorinated biphenyl remediation waste generated during foundation construction activities;</li> <li>• Management and disposal of 134,110 gallons of potentially impacted accumulated storm water;</li> <li>• Installation of the geosynthetic clay liner;</li> <li>• Installation of the sub-slab vapor mitigation system; and</li> <li>• Installation of groundwater monitoring wells.</li> </ul>	
<b>Title:</b>					Revised Monitoring Well Network	
<b>Title Link:</b>					<a href="http://www.envirostor.dtsc.ca.gov/public/final_documents2?global_id=01360057&amp;doc_id=60400296">http://www.envirostor.dtsc.ca.gov/public/final_documents2?global_id=01360057&amp;doc_id=60400296</a>	
<b>Area Name:</b>						
<b>Area Link:</b>						
<b>Sub Area:</b>						
<b>Sub Area Link:</b>						
<b>Document Type:</b>					Design/Implementation Workplan	
<b>Date Completed:</b>					9/10/2015	
<b>Comments:</b>					WSP requested relocation of wells S-3R and D-3R approximately 25 feet east of the originally proposed locations to accommodate the updated foundation and piping configuration.	
<b>Title:</b>					Work Notice	
<b>Title Link:</b>					<a href="http://www.envirostor.dtsc.ca.gov/public/final_documents2?global_id=01360057&amp;doc_id=60362068">http://www.envirostor.dtsc.ca.gov/public/final_documents2?global_id=01360057&amp;doc_id=60362068</a>	
<b>Area Name:</b>						
<b>Area Link:</b>						
<b>Sub Area:</b>						
<b>Sub Area Link:</b>						
<b>Document Type:</b>					Work Notice	
<b>Date Completed:</b>					4/27/2015	
<b>Comments:</b>					The Work Notice informs the community about upcoming cleanup activities beginning the first week of May 2015 at the Emeryville Mound Parcel.	
<b>Title:</b>					Perimeter Air Monitoring Results (Foundation Pile Installation)	
<b>Title Link:</b>					<a href="http://www.envirostor.dtsc.ca.gov/public/final_documents2?global_id=01360057&amp;doc_id=60418080">http://www.envirostor.dtsc.ca.gov/public/final_documents2?global_id=01360057&amp;doc_id=60418080</a>	
<b>Area Name:</b>						
<b>Area Link:</b>						
<b>Sub Area:</b>						
<b>Sub Area Link:</b>						
<b>Document Type:</b>					Fieldwork	
<b>Date Completed:</b>					10/13/2016	
<b>Comments:</b>					Perimeter Air Monitoring Results, 2016-09-07 through 2016-9-27	
<b>Title:</b>					Disposition of Pile Cap Material	
<b>Title Link:</b>					<a href="http://www.envirostor.dtsc.ca.gov/public/final_documents2?global_id=01360057&amp;doc_id=60418365">http://www.envirostor.dtsc.ca.gov/public/final_documents2?global_id=01360057&amp;doc_id=60418365</a>	
<b>Area Name:</b>						

Map Key	Number of Records	Direction	Distance (mi/ft)	Elev/Diff (ft)	Site	DB
---------	-------------------	-----------	------------------	----------------	------	----

**Area Link:**

**Sub Area:**

**Sub Area Link:**

**Document Type:**

**Date Completed:**

**Comments:**

Technical Workplan

10/4/2016

WSP proposes management and disposition procedures for five types of materials generated during pile cap excavation at the site. DTSC agrees with the proposal and requires alternative disposition procedures for Type 2 material.

[248](#)

1 of 2

SSE

0.97 /  
5,126.22

24.77 /  
-7

HSP PROPERTY  
1301 59TH STREET  
EMERYVILLE CA 94608

RESPONSE

**Estor/EPA ID:**

60001876

**Site Code:**

**Nat Priority List:**

NO

**Acres:**

0.27 ACRES

**Special Program:**

POLANCO REDEVELOPMENT MOA

**Funding:**

RESPONSIBLE PARTY

**Assembly District:**

15

**Senate District:**

09

**School District:**

**APN:**

049 147700800

**Cleanup Status:**

NO FURTHER ACTION AS OF 3/18/2013

**Cleanup Oversight Agencies:**

DTSC - SITE CLEANUP PROGRAM - LEAD AGENCY

**Site Type:**

STATE RESPONSE OR NPL

**Office:**

CLEANUP BERKELEY

**Past Use that Caused Contam:**

RAILROAD RIGHT OF WAY

**Potential Media Affected:**

SOIL

**Site History:**

**Permit Renewal Lead:**

**Project Manager:**

**Supervisor:**

KAREN TOTH

**Public Partici Spclst:**

**Census Tract:**

6001425103

**County:**

ALAMEDA

**Latitude:**

37.8413582859524

**Longitude:**

-122.288136233662

The Site is located at 1301 – 59th Street, Emeryville, California (see Figure 1, Site Location Map). Records at the City of Emeryville Planning Department show that the Site has an area of approximately 11,782.10 square feet (0.27 acres), and it is located within the area of the city that is zoned Open Space – Recreation. The Site has Assessor Parcel Numbers of 049-1329-005-02, 03, 04 and 05. The Site is owned by HSP, a California limited partnership, but is currently in the possession of the City of Emeryville Redevelopment Agency as part of a pending eminent domain action. The Agency has fenced the Site with chained link fence. With the exception of a small wooden shed located at the northwestern corner, the Site is a vacant lot. The surface area of the Site is paved with asphalt/concrete.

Pertinent historical accounts appear to show that in 1931 or earlier a rail spur traversed the Site in a northeast to southwest direction. The rail spur was owned by Southern Pacific Railroad. Union Pacific Railroad subsequently acquired Southern Pacific and thus obtained ownership of the rail spur. The Site also was used as a vehicle parking lot by the surrounding businesses or neighbors. There appears to be no record of any commercial building structures or commercial/industrial activities on the Site.

The Site is bordered by 59th Street to the north, and across the street are the Emeryville Organic Garden and other commercial buildings. To the south are commercial buildings, and the Greenway, which is used for civic and recreational activities. To the east are commercial and residential buildings, and to the west are commercial buildings. The neighborhood surrounding the Site is characterized by mostly commercial buildings, residential buildings and civic centers.

**Potential Contamin of Concern:**

METALS, PETROLEUM, POLYCHLORINATED BIPHENYLS (PCBS)

**Status:**

NO FURTHER ACTION

**Program Type:**

STATE RESPONSE

**CalEnviroScreen Score:**

51-55%

**Summary Link:**

[http://www.envirostor.dtsc.ca.gov/public/profile\\_report?global\\_id=60001876](http://www.envirostor.dtsc.ca.gov/public/profile_report?global_id=60001876)

**Completed Activities**

**Title:**

Removal Action Completion Report

**Title Link:**

[http://www.envirostor.dtsc.ca.gov/public/final\\_documents2?global\\_id=60001876&doc\\_id=60318956](http://www.envirostor.dtsc.ca.gov/public/final_documents2?global_id=60001876&doc_id=60318956)

**Area Name:**

**Area Link:**

**Sub Area:**

**Sub Area Link:**

**Document Type:**

Remedial Action Completion Report

**Date Completed:**

3/18/2013

Map Key	Number of Records	Direction	Distance (mi/ft)	Elev/Diff (ft)	Site	DB
<b>Comments:</b>		All soil contamination removed to unrestricted levels. This work is being done under the oversight of the City of Emeryville. DTSC provided review and concurrence.				
<b>Title:</b>		DTSC concurrence letter				
<b>Title Link:</b>		<a href="http://www.envirostor.dtsc.ca.gov/public/final_documents2?global_id=60001876&amp;enforcement_id=60318958">http://www.envirostor.dtsc.ca.gov/public/final_documents2?global_id=60001876&amp;enforcement_id=60318958</a>				
<b>Area Name:</b>						
<b>Area Link:</b>						
<b>Sub Area:</b>						
<b>Sub Area Link:</b>						
<b>Document Type:</b>		No Further Action Letter				
<b>Date Completed:</b>		3/18/2013				
<b>Comments:</b>		DTSC concurred that no further action is needed for soils at this site.				
<b>Title:</b>		Removal Action Workplan				
<b>Title Link:</b>		<a href="http://www.envirostor.dtsc.ca.gov/public/final_documents2?global_id=60001876&amp;doc_id=60318954">http://www.envirostor.dtsc.ca.gov/public/final_documents2?global_id=60001876&amp;doc_id=60318954</a>				
<b>Area Name:</b>						
<b>Area Link:</b>						
<b>Sub Area:</b>						
<b>Sub Area Link:</b>						
<b>Document Type:</b>		Removal Action Workplan				
<b>Date Completed:</b>		10/10/2011				
<b>Comments:</b>		The RAW require the removal and offsite disposal of soil contaminated with PCBs, Lead and arsenic. This work is being done under the oversight of the City of Emeryville. DTSC provided review and concurrence.				

<a href="#">248</a>	2 of 2	SSE	0.97 / 5,126.22	24.77 / -7	HSP PROPERTY 1301 59TH STREET EMERYVILLE CA 94608	ENVIROSTOR
---------------------	--------	-----	--------------------	---------------	---	------------

<b>Estor/EPA ID:</b>	60001876	<b>Assembly District:</b>	15
<b>Site Code:</b>		<b>Senate District:</b>	09
<b>Nat Priority List:</b>	NO	<b>Permit Renewal Lead:</b>	
<b>APN:</b>	049 147700800	<b>Public Partici Spclst:</b>	
<b>Census Tract:</b>	6001425103	<b>Project Manager:</b>	
<b>Site Type:</b>	STATE RESPONSE OR NPL	<b>County:</b>	ALAMEDA
<b>Address Description:</b>	1301 59TH STREET	<b>Latitude:</b>	37.8413582859524
<b>Office:</b>	CLEANUP BERKELEY	<b>Longitude:</b>	-122.288136233662
<b>Special Program:</b>	POLANCO REDEVELOPMENT MOA	<b>Acres:</b>	0.27 ACRES
<b>Funding:</b>	RESPONSIBLE PARTY	<b>Supervisor:</b>	KAREN TOTH
<b>Cleanup Status:</b>	NO FURTHER ACTION AS OF 3/18/2013		
<b>Cleanup Oversight Agencies:</b>	DTSC - SITE CLEANUP PROGRAM - LEAD AGENCY		
<b>School District:</b>			
<b>Past Use that Caused Contam:</b>	RAILROAD RIGHT OF WAY		
<b>Potential Media Affected:</b>	SOIL		
<b>Potential Contamin of Concern:</b>			

METALS, PETROLEUM, POLYCHLORINATED BIPHENYLS (PCBS)

**Site History:**

The Site is located at 1301 – 59th Street, Emeryville, California (see Figure 1, Site Location Map). Records at the City of Emeryville Planning Department show that the Site has an area of approximately 11,782.10 square feet (0.27 acres), and it is located within the area of the city that is zoned Open Space – Recreation. The Site has Assessor Parcel Numbers of 049-1329-005-02, 03, 04 and 05. The Site is owned by HSP, a California limited partnership, but is currently in the possession of the City of Emeryville Redevelopment Agency as part of a pending eminent domain action. The Agency has fenced the Site with chained link fence. With the exception of a small wooden shed located at the northwestern corner, the Site is a vacant lot. The surface area of the Site is paved with asphalt/concrete.

Pertinent historical accounts appear to show that in 1931 or earlier a rail spur traversed the Site in a northeast to southwest direction. The rail spur was owned by Southern Pacific Railroad. Union Pacific Railroad subsequently acquired Southern Pacific and thus obtained ownership of the rail spur. The Site also was used as a vehicle parking lot by the surrounding businesses or neighbors. There appears to be no record of any commercial building structures or commercial/industrial activities on the Site.

The Site is bordered by 59th Street to the north, and across the street are the Emeryville Organic Garden and other commercial buildings. To the south are commercial buildings, and the Greenway, which is used for civic and recreational activities. To the east are commercial and residential buildings, and to the west are commercial buildings. The neighborhood surrounding the Site is characterized by mostly commercial buildings, residential buildings and civic centers.

**Status:** NO FURTHER ACTION  
**A2 Program Type:** STATE RESPONSE



<b>Map Key</b>	<b>Number of Records</b>	<b>Direction</b>	<b>Distance (mi/ft)</b>	<b>Elev/Diff (ft)</b>	<b>Site</b>	<b>DB</b>
<b>CalEnviroScreen Score:</b>		51-55%				
<b>Summary Link:</b>		<a href="http://www.envirostor.dtsc.ca.gov/public/profile_report?global_id=60001876">http://www.envirostor.dtsc.ca.gov/public/profile_report?global_id=60001876</a>				
<b><u>Completed Activities</u></b>						
<b>Title:</b>		DTSC concurrence letter				
<b>Title Link:</b>		<a href="http://www.envirostor.dtsc.ca.gov/public/final_documents2?global_id=60001876&amp;enforcement_id=60318958">http://www.envirostor.dtsc.ca.gov/public/final_documents2?global_id=60001876&amp;enforcement_id=60318958</a>				
<b>Area Name:</b>						
<b>Area Link:</b>						
<b>Sub Area:</b>						
<b>Sub Area Link:</b>						
<b>Document Type:</b>		No Further Action Letter				
<b>Date Completed:</b>		3/18/2013				
<b>Comments:</b>		DTSC concurred that no further action is needed for soils at this site.				
<b>Title:</b>		Removal Action Completion Report				
<b>Title Link:</b>		<a href="http://www.envirostor.dtsc.ca.gov/public/final_documents2?global_id=60001876&amp;doc_id=60318956">http://www.envirostor.dtsc.ca.gov/public/final_documents2?global_id=60001876&amp;doc_id=60318956</a>				
<b>Area Name:</b>						
<b>Area Link:</b>						
<b>Sub Area:</b>						
<b>Sub Area Link:</b>						
<b>Document Type:</b>		Remedial Action Completion Report				
<b>Date Completed:</b>		3/18/2013				
<b>Comments:</b>		All soil contamination removed to unrestricted levels. This work is being done under the oversight of the City of Emeryville. DTSC provided review and concurrence.				
<b>Title:</b>		Removal Action Workplan				
<b>Title Link:</b>		<a href="http://www.envirostor.dtsc.ca.gov/public/final_documents2?global_id=60001876&amp;doc_id=60318954">http://www.envirostor.dtsc.ca.gov/public/final_documents2?global_id=60001876&amp;doc_id=60318954</a>				
<b>Area Name:</b>						
<b>Area Link:</b>						
<b>Sub Area:</b>						
<b>Sub Area Link:</b>						
<b>Document Type:</b>		Removal Action Workplan				
<b>Date Completed:</b>		10/10/2011				
<b>Comments:</b>		The RAW require the removal and offsite disposal of soil contaminated with PCBs, Lead and arsenic. This work is being done under the oversight of the City of Emeryville. DTSC provided review and concurrence.				

# Unplottable Summary

Total: 7 Unplottable sites

DB	Company Name/Site Name	Address	City	Zip	ERIS ID
CHMIRS	Citizen	7th St. south of Carlton <i>Control No   Notified Date: 07-1837  </i>	Berkeley CA		821886407
CHMIRS	NRC	Hexcel Corp. @ 4th St. <i>Control No   Notified Date: 7/31/200411:33:27 AM</i>	Berkeley CA		821801074
ERNS		CUTTER DOCK	ALAMEDA CA		825392611
ERNS		7TH ST TEAM TRACK	BERKELY CA		806788938
ERNS		4TH STREET	BERKELEY CA		806674699
HAZNET	1X BERKELEY CITY OF	DWIGHT WAY	BERKELEY CA	000000000	826920103
HIST MANIFEST		DWIGHT WAY	BERKELEY CA	0	827510931

# Unplottable Report

**Site:** Citizen  
7th St. south of Carlton Berkeley CA

CHMIRS

**Control No:** 07-1837  
**Notified Date Time:**  
**County:** Alameda County  
**URL:** <https://w3.calema.ca.gov/operational/mal haz.nsf/f1841a103c102734882563e200760c4a/7b68df3c1e804efc882572a6007e9a52?OpenDocument>  
**Notified Date:**  
**Year:** 2007

## California Hazardous Material Incident Report System (as of 2006 to 2015)

**Contained:** Unknown  
**1 Substance:** Muddy Water  
**1 Measure:** Unknown  
**1 Other:** muddy water  
**1 Quantity:** Unknown  
**1 Type:** OTHER  
**1 Pipeline:**  
**1 Vessel >= 300 Tons:**  
**2 Substance:**  
**2 Quantity:**  
**2 Measure:**  
**2 Type:**  
**2 Other:**  
**2 Pipeline:**  
**2 Vessel >= 300 Tons:**  
**3 Substance:**  
**3 Quantity:**  
**3 Measure:**  
**3 Type:**  
**3 Other:**  
**3 Pipeline:**  
**Admin Agency:** Berkeley Emergency & Toxics Management  
**Notification Area:** AA/CUPA,DFG-OSPR,DTSC,RWQCB,US EPA,USFWS,COASTAL COM,LANDS,PARKS & REC,USCG  
**Location:** 7th St. south of Carlton  
**Description:** The caller is reporting muddy water coming from under a building. The water is flowing down the street and into a storm drain. East Bay MUD has shut off the water.

**3 Ves >= 300 Tons:**  
**Incident Date:** 3/22/2007  
**Incident Time:** 1430  
**Spill Site:** Waterways  
**Injuries?:**  
**No of Injuries:** 0  
**Fatals?:**  
**No of Fatals:** 0  
**Evacs?:**  
**No of Evacs:** 0  
**Cleanup:** Unknown  
**Site:** storm drain  
**Cause:**  
**Cause Other:**  
**Dog No:**  
**Water:** Yes  
**Water Way:** storm drain  
**City:** Berkeley  
**County:** Alameda County  
**Zip:**

## Spill Report View

**Amount 1:**  
**Amount 2:**  
**Amount 3:**  
**Type:** OTHER  
**Water:**  
**On Scene:**  
**Other on Scene:**  
**Other Notified:**  
**Document Title:** SPILL Report  
**Spill Site:** Waterways  
**Cause Desc for Other:**  
**Person Notifying Cal OES:**

**Creation Date:** 03/22/2007 04:02 PM  
**Received By:**  
**Admin Agency:**  
**Admin Agency 2:**  
**Additional County:**  
**Phone No:**  
**Ext:**  
**Pag Cell:**

## Hazardous Materials Spill Report

**Control Cal OES:** 07-1837  
**Control NRC:**  
**Date :** 03/22/2007  
**Incident Date:** 03/22/2007

**Type 3:**  
**Other 3:**  
**Pipeline 3:** No  
**Ves >= 300 Tons 3:** No

<b>Time:</b>	1602	<b>Name:</b>	
<b>Incident Time:</b>	1430	<b>Phone:</b>	
<b>Water Involved:</b>	Yes	<b>Ext:</b>	
<b>Drink Wtr Impact:</b>	No	<b>Pag Cell:</b>	
<b>Qty 1:</b>	=	<b>PRS Name:</b>	
<b>Measure 1:</b>	Unknown	<b>PRS Phone:</b>	
<b>Type 1:</b>	OTHER	<b>PRS Ext:</b>	
<b>Pipeline 1:</b>	No	<b>PRS Pag Cell:</b>	
<b>Ves &gt;= 300 Tons 1:</b>	No	<b>Received By:</b>	
<b>Qty 2:</b>	=	<b>Header Unknown:</b>	BAY AREA AQMD
<b>Amount 2:</b>		<b>Incident Desc:</b>	
<b>Measure 2:</b>		<b>R R Crssing &lt; 50 Ft:</b>	
<b>Type 2:</b>		<b>Upr Rim :</b>	
<b>Other 2:</b>		<b>Notification Info:</b>	
<b>Pipeline 2:</b>	No	<b>Notification List:</b>	
<b>Vessel &gt;= 300 Tns 2:</b>	No	<b>DOG Unit:</b>	
<b>Qty 3:</b>	=	<b>RWQCB Unit:</b>	2
<b>Amount 3:</b>		<b>Injuries:</b>	No
<b>Measure 3:</b>		<b>Fatality:</b>	No
<b>Incident Location:</b>	7th St. south of Carlton		
<b>Reported Cause:</b>			
<b>Amount 1:</b>	Unknown		
<b>Substance 1:</b>	Muddy Water		
<b>Substance 2:</b>			
<b>Substance 3:</b>			
<b>Waterway:</b>	storm drain		
<b>Contained:</b>	Unknown		
<b>Known Impact:</b>			
<b>Other 1:</b>	muddy water		
<b>Detail for Other:</b>			
<b>Site:</b>	Waterways		
<b>On Scene:</b>			
<b>Other on Scene:</b>			
<b>Other Notified:</b>	Co. Health, RWQCB, DFG		
<b>Evacuation:</b>	No		
<b>Cleanup By:</b>	Unknown		
<b>Agency:</b>	Citizen		
<b>PRS Agency:</b>			
<b>Admin Agency:</b>	Berkeley Emergency & Toxics Management		
<b>Sec Agency:</b>	Alameda County Environmental Health		
<b>Additional County:</b>			
<b>Admin Agency 2:</b>			
<b>Description:</b>	The caller is reporting muddy water coming from under a building. The water is flowing down the street and into a storm drain. East Bay MUD has shut off the water.		

**Site:** NRC  
Hexcel Corp. @ 4th St. Berkeley CA

CHMIRS

<b>Control No:</b>		<b>Notified Date:</b>	7/31/2004 11:33:27 AM
<b>Notified Date Time:</b>		<b>Year:</b>	2004
<b>County:</b>	Alameda County		
<b>URL:</b>			

**California Hazardous Material Incident Report System (as of 1997 to 2005)**

<b>Contained:</b>	Unknown	<b>Bbls:</b>	0
<b>Substance:</b>	Hexavalent Chromium	<b>Cups:</b>	0
<b>Incident Date:</b>	7/31/1964 12:00:00 AM	<b>Cuft:</b>	0
<b>No of Injuries:</b>	0	<b>Gals:</b>	Unk
<b>No of Fatals:</b>	0	<b>Grams:</b>	0
<b>No of Evacs:</b>	0	<b>Lbs:</b>	0
<b>Cleanup:</b>	None	<b>Liters:</b>	0
<b>Water:</b>		<b>Oz:</b>	0
<b>Water Way:</b>	San Francisco Bay	<b>Pts:</b>	0
<b>City:</b>	Berkeley	<b>Qts:</b>	0
<b>County:</b>	Alameda County	<b>Sheen:</b>	0
<b>Zip:</b>		<b>Tons:</b>	0
<b>Site:</b>	Industrial Plant	<b>Unknown:</b>	0
<b>Admin Agency:</b>	Berkeley Emergency & Toxics Management		

**Location:** Hexcel Corp. @ 4th St.  
**Description:** HISTORICAL REPORT: Per fax from the NRC: Caller stated that there was a chemical process that took place during 1964-1967 that released heavily contaminated rinse water hexavalent chromium. Most people during that time were unaware of the toxicity of this product. The material left the plant (which then was located in Berkeley, CA near the San Francisco Bay) and into a storm drain and into the San Francisco Bay. In 1967 the plant closed and transferred to Graham, TX. They were then advised that they could not release this product into the water any longer. They built a treatment plant to alleviate this release. There was a period during the 1970s that the treatment system failed and the material made it's way into the Brazos River in San Antonio, TX.

**Site:** CUTTER DOCK ALAMEDA CA

ERNS

<b>NRC Report No:</b>	1107929	<b>Latitude Degrees:</b>	
<b>Type of Incident:</b>	VESSEL	<b>Latitude Minutes:</b>	
<b>Incident Cause:</b>	UNKNOWN	<b>Latitude Seconds:</b>	
<b>Incident Date:</b>	2/11/2015 3:00:00 PM	<b>Longitude Degrees:</b>	
<b>Incident Location:</b>	USCG ISLAND	<b>Longitude Minutes:</b>	
<b>Incident Dtg:</b>	DISCOVERED	<b>Longitude Seconds:</b>	
<b>Distance from City:</b>		<b>Lat Quad:</b>	
<b>Distance Units:</b>		<b>Long Quad:</b>	
<b>Direction from City:</b>		<b>Location Section:</b>	
<b>Location County:</b>	ALAMEDA	<b>Location Township:</b>	
<b>Potential Flag:</b>	No	<b>Location Range:</b>	
<b>Year:</b>	Year 2015 Reports		
<b>Description of Incident:</b>	DIESEL FUEL DISCHARGED FROM A REFUELING BARGE WHILE REFUELING A CUTTER DUE TO AN UNKNOWN CAUSE AT THIS TIME.		

**Material Spill Information**

<b>Chris Code:</b>	ODS	<b>Unit of Measure:</b>	UNKNOWN AMOUNT
<b>CAS No:</b>	000000-00-0	<b>If Reached Water:</b>	YES
<b>UN No:</b>		<b>Amount in Water:</b>	0
<b>Name of Material:</b>	OIL: DIESEL	<b>Unit Reach Water:</b>	UNKNOWN AMOUNT
<b>Amount of Material:</b>	0		

**Calls Information**

<b>Date Time Received:</b>	2/11/2015 5:59:55 PM	<b>Responsible City:</b>	
<b>Date Time Complete:</b>	2/11/2015 6:04:24 PM	<b>Responsible State:</b>	XX
<b>Call Type:</b>	INC	<b>Responsible Zip:</b>	
<b>Resp Company:</b>	UNITED STATES COAST GUARD	<b>Source:</b>	TELEPHONE
<b>Resp Org Type:</b>	MILITARY		

**Incident Information**

<b>Tank ID:</b>		<b>Building ID:</b>	
<b>Tank Regulated:</b>	U	<b>Location Area ID:</b>	
<b>Tank Regulated By:</b>		<b>Location Block ID:</b>	
<b>Capacity of Tank:</b>		<b>OCSG No:</b>	
<b>Capacity Tank Units:</b>		<b>OCSF No:</b>	
<b>Description of Tank:</b>		<b>State Lease No:</b>	
<b>Actual Amount:</b>		<b>Pier Dock No:</b>	
<b>Actual Amount Units:</b>		<b>Berth Slip No:</b>	
<b>Tank Above Ground:</b>	ABOVE	<b>Brake Failure:</b>	U
<b>NPDES:</b>		<b>Airbag Deployed:</b>	U
<b>NPDES Compliance:</b>	U	<b>Transport Contain:</b>	U
<b>Init Contin Rel No:</b>		<b>Location Subdiv:</b>	
<b>Contin Rel Permit:</b>		<b>Platform Rig Name:</b>	
<b>Contin Release Type:</b>		<b>Platform Letter:</b>	
<b>Aircraft ID:</b>		<b>Allision:</b>	U
<b>Aircraft Runway No:</b>		<b>Type of Structure:</b>	
<b>Aircraft Spot No:</b>		<b>Structure Name:</b>	
<b>Aircraft Type:</b>		<b>Structure Oper:</b>	U
<b>Aircraft Model:</b>		<b>Transit Bus Flag:</b>	
<b>Aircraft Fuel Cap:</b>		<b>Date Time Norm Serv:</b>	
<b>Aircraft Fuel Cap U:</b>		<b>Serv Disrupt Time:</b>	
<b>Aircraft Fuel on Brd:</b>		<b>Serv Disrupt Units:</b>	
<b>Aircraft Fuel OB U:</b>		<b>CR Begin Date:</b>	

**Aircraft Hanger:**  
**Road Mile Marker:**  
**Power Gen Facility:** U  
**Generating Capacity:**  
**Type of Fixed Obj:**  
**Type of Fuel:**  
**DOT Crossing No:**  
**DOT Regulated:** U  
**Pipeline Type:**  
**Pipeline Abv Ground:** ABOVE  
**Pipeline Covered:** U  
**Exposed Underwater:** N  
**Railroad Hotline:**  
**Railroad Milepost:**  
**Grade Crossing:** U  
**Crossing Device Ty:**  
**Ty Vehicle Involved:**  
**Device Operational:** U

**CR End Date:**  
**CR Change Date:**  
**FBI Contact:**  
**FBI Contact Dt Tm:**  
**Passenger Handling:**  
**Passenger Route:** XXX  
**Passenger Delay:** XXX  
**Sub Part C Test Req:** XXX  
**Conductor Test:**  
**Engineer Test:**  
**Trainman Test:**  
**Yard Foreman Test:**  
**RCL Operator Test:**  
**Brakeman Test:**  
**Train Dispat Test:**  
**Signalman Test:**  
**Oth Employee Test:**  
**Unknown Test:**

**Incident Details Information**

**Release Secured:** U  
**Release Rate:**  
**Release Rate Unit:**  
**Release Rate Rate:**  
**Est Duration of Rel:**  
**Desc Remedial Act:** UNKNOWN  
**Fire Involved:** N  
**Fire Extinguished:** U  
**Any Evacuations:** N  
**No Evacuated:**  
**Who Evacuated:**  
**Radius of Evacu:**  
**Any Injuries:** N  
**No. Injured:**  
**No. Hospitalized:**  
**No. Fatalities:**  
**Any Fatalities:** N  
**Any Damages:** N  
**Damage Amount:**  
**Air Corridor Closed:** N  
**Air Corridor Desc:**  
**Air Closure Time:**  
**Waterway Closed:** N  
**Waterway Desc:**  
**Waterway Close Time:**  
**Road Closed:** N  
**Road Desc:**  
**Road Closure Time:**  
**Road Closure Units:**  
**Closure Direction:**  
**Major Artery:** No  
**Track Closed:** N  
**Track Desc:**  
**Track Closure Time:**  
**Track Closure Units:**  
**Track Close Dir:**  
**Media Interest:** UNKNOWN  
**Medium Desc:** WATER  
**Addl Medium Info:** OAKLAND ESTUARY

**State Agen Report No:**  
**State Agen on Scene:**  
**State Agen Notified:**  
**Fed Agency Notified:**  
**Oth Agency Notified:**  
**Body of Water:** OAKLAND ESTUARY  
**Tributary of:**  
**Near River Mile Make:**  
**Near River Mile Mark:**  
**Offshore:** N  
**Weather Conditions:** CLEAR  
**Air Temperature:**  
**Wind Direction:**  
**Wind Speed:**  
**Wind Speed Unit:**  
**Water Supp Contam:** U  
**Water Temperature:**  
**Wave Condition:**  
**Current Speed:**  
**Current Direction:**  
**Current Speed Unit:**  
**EMPL Fatality:**  
**Pass Fatality:**  
**Community Impact:**  
**Passengers Transfer:** NO  
**Passenger Injuries:**  
**Employee Injuries:**  
**Occupant Fatality:**  
**Sheen Size:**  
**Sheen Size Units:**  
**Sheen Size Length:** 500  
**Sheen Size Length U:** YARDS  
**Sheen Size Width:**  
**Sheen Size Width U:**  
**Sheen Color:** RAINBOW  
**Dir of Sheen Travel:**  
**Sheen Odor Desc:**  
**Duration Unit:**  
**Additional Info:**

**Site:**

**7TH ST TEAM TRACK BERKELY CA**

**ERNS**

**NRC Report No:** 146786  
**Type of Incident:** FIXED  
**Incident Cause:** DUMPING  
**Incident Date:** 11/27/1992 5:30:00 PM  
**Incident Location:**

**Latitude Degrees:**  
**Latitude Minutes:**  
**Latitude Seconds:**  
**Longitude Degrees:**  
**Longitude Minutes:**

<b>Incident Dtg:</b>	DISCOVERED	<b>Longitude Seconds:</b>	
<b>Distance from City:</b>		<b>Lat Quad:</b>	
<b>Distance Units:</b>		<b>Long Quad:</b>	
<b>Direction from City:</b>		<b>Location Section:</b>	
<b>Location County:</b>	ALAMEDA	<b>Location Township:</b>	
<b>Potential Flag:</b>		<b>Location Range:</b>	
<b>Year:</b>	Year 1992 Reports		
<b>Description of Incident:</b>	ABANDONED DUMP TRUCK BED WITH 2 - 55 GAL DRUMS OF A LEAKING PRODUCT ONCOMPANY PROPERTY.		

**Material Spill Information**

<b>Chris Code:</b>	UNK	<b>Unit of Measure:</b>	UNKNOWN AMOUNT
<b>CAS No:</b>		<b>If Reached Water:</b>	YES
<b>UN No:</b>		<b>Amount in Water:</b>	0
<b>Name of Material:</b>	UNKNOWN MATERIAL, FLAMMABLE LIQUID	<b>Unit Reach Water:</b>	UNKNOWN AMOUNT
<b>Amount of Material:</b>	0		

**Calls Information**

<b>Date Time Received:</b>	11/27/1992 9:16:46 PM	<b>Responsible City:</b>	
<b>Date Time Complete:</b>	11/27/1992 9:27:15 PM	<b>Responsible State:</b>	XX
<b>Call Type:</b>	INC	<b>Responsible Zip:</b>	
<b>Resp Company:</b>		<b>Source:</b>	UNAVAILABLE
<b>Resp Org Type:</b>	UNKNOWN		

**Incident Information**

<b>Tank ID:</b>		<b>Building ID:</b>	
<b>Tank Regulated:</b>	U	<b>Location Area ID:</b>	
<b>Tank Regulated By:</b>		<b>Location Block ID:</b>	
<b>Capacity of Tank:</b>		<b>OCSG No:</b>	
<b>Capacity Tank Units:</b>		<b>OCSF No:</b>	
<b>Description of Tank:</b>		<b>State Lease No:</b>	
<b>Actual Amount:</b>		<b>Pier Dock No:</b>	
<b>Actual Amount Units:</b>		<b>Berth Slip No:</b>	
<b>Tank Above Ground:</b>	ABOVE	<b>Brake Failure:</b>	N
<b>NPDES:</b>		<b>Airbag Deployed:</b>	
<b>NPDES Compliance:</b>	U	<b>Transport Contain:</b>	U
<b>Init Contin Rel No:</b>		<b>Location Subdiv:</b>	
<b>Contin Rel Permit:</b>		<b>Platform Rig Name:</b>	
<b>Contin Release Type:</b>		<b>Platform Letter:</b>	
<b>Aircraft ID:</b>		<b>Allision:</b>	N
<b>Aircraft Runway No:</b>		<b>Type of Structure:</b>	
<b>Aircraft Spot No:</b>		<b>Structure Name:</b>	
<b>Aircraft Type:</b>	UNKNOWN	<b>Structure Oper:</b>	Y
<b>Aircraft Model:</b>		<b>Transit Bus Flag:</b>	
<b>Aircraft Fuel Cap:</b>		<b>Date Time Norm Serv:</b>	
<b>Aircraft Fuel Cap U:</b>		<b>Serv Disrupt Time:</b>	
<b>Aircraft Fuel on Brd:</b>		<b>Serv Disrupt Units:</b>	
<b>Aircraft Fuel OB U:</b>		<b>CR Begin Date:</b>	
<b>Aircraft Hanger:</b>		<b>CR End Date:</b>	
<b>Road Mile Marker:</b>		<b>CR Change Date:</b>	
<b>Power Gen Facility:</b>	U	<b>FBI Contact:</b>	
<b>Generating Capacity:</b>		<b>FBI Contact Dt Tm:</b>	
<b>Type of Fixed Obj:</b>	UNKNOWN	<b>Passenger Handling:</b>	
<b>Type of Fuel:</b>		<b>Passenger Route:</b>	XXX
<b>DOT Crossing No:</b>		<b>Passenger Delay:</b>	XXX
<b>DOT Regulated:</b>	U	<b>Sub Part C Test Req:</b>	XXX
<b>Pipeline Type:</b>	UNKNOWN	<b>Conductor Test:</b>	
<b>Pipeline Abv Ground:</b>	ABOVE	<b>Engineer Test:</b>	
<b>Pipeline Covered:</b>	U	<b>Trainman Test:</b>	
<b>Exposed Underwater:</b>	U	<b>Yard Foreman Test:</b>	
<b>Railroad Hotline:</b>	No	<b>RCL Operator Test:</b>	
<b>Railroad Milepost:</b>	UNKNOWN	<b>Brakeman Test:</b>	
<b>Grade Crossing:</b>	N	<b>Train Dispat Test:</b>	
<b>Crossing Device Ty:</b>		<b>Signalman Test:</b>	
<b>Ty Vehicle Involved:</b>	UNKNOWN	<b>Oth Employee Test:</b>	

Device Operational: Y

Unknown Test:

**Incident Details Information**

Release Secured:  
Release Rate:  
Release Rate Unit:  
Release Rate Rate:  
Est Duration of Rel:  
Desc Remedial Act:

HAZMAT OFFICER ON SCENE SUPERVISING CLEANUP OF MATERIAL AND APPROPRIATEDISPOSAL OF THE TRUCK BED & DRUMS.

State Agen Report No:  
State Agen on Scene:  
State Agen Notified:  
Fed Agency Notified:  
Oth Agency Notified:  
Body of Water:

Fire Involved: N  
Fire Extinguished:  
Any Evacuations: N  
No Evacuated:  
Who Evacuated:  
Radius of Evacu:  
Any Injuries: U  
No. Injured:  
No. Hospitalized:  
No. Fatalities:  
Any Fatalities: U  
Any Damages: N

Tributary of:  
Near River Mile Make:  
Near River Mile Mark:  
Offshore:  
Weather Conditions:  
Air Temperature:  
Wind Direction:  
Wind Speed:  
Wind Speed Unit:  
Water Supp Contam:  
Water Temperature:  
Wave Condition:  
Current Speed:  
Current Direction:  
Current Speed Unit:  
EMPL Fatality:  
Pass Fatality:

Damage Amount:  
Air Corridor Closed:  
Air Corridor Desc:  
Air Closure Time:  
Waterway Closed:  
Waterway Desc:  
Waterway Close Time:  
Road Closed:  
Road Desc:  
Road Closure Time:  
Road Closure Units:  
Closure Direction:  
Major Artery:  
Track Closed:  
Track Desc:  
Track Closure Time:  
Track Closure Units:  
Track Close Dir:  
Media Interest:  
Medium Desc: LAND  
Addl Medium Info: BED OF DUMP TRUCK

Community Impact:  
Passengers Transfer: UNK  
Passenger Injuries:  
Employee Injuries:  
Occupant Fatality:  
Sheen Size:  
Sheen Size Units:  
Sheen Size Length:  
Sheen Size Length U:  
Sheen Size Width:  
Sheen Size Width U:  
Sheen Color:  
Dir of Sheen Travel:  
Sheen Odor Desc:  
Duration Unit:  
Additional Info:

**Site:**  
4TH STREET BERKELEY CA

ERNS

NRC Report No: 730260  
Type of Incident: FIXED  
Incident Cause: DUMPING  
Incident Date: 1/1/1964 12:00:00 PM  
Incident Location: HEXCEL CORPORATION  
Incident Dtg: DISCOVERED  
Distance from City:  
Distance Units:  
Direction from City:  
Location County: ALAMEDA  
Potential Flag:  
Year: Year 2004 Reports

Latitude Degrees:  
Latitude Minutes:  
Latitude Seconds:  
Longitude Degrees:  
Longitude Minutes:  
Longitude Seconds:  
Lat Quad:  
Long Quad:  
Location Section:  
Location Township:  
Location Range:

**Description of Incident:** CALLER STATED THAT THERE WAS A CHEMICAL PROCESS THAT TOOK PLACE DURING 1964-1967 THAT RELEASED HEAVILY CONTAMINATED RINSEWATER HEXAVALENT CHROMIUM. MOST PEOPLE DURING THAT TIME WERE UNAWARE OF THE TOXICITY OF THIS PRODUCT. THE MATERIAL LEFT THE PLANT (WHICH THEN WAS LOCATED IN BERKELY, CA NEAR THE SAN FRANCISCO BAY) AND INTO A STORM DRAIN AND INTO THE SAN FRANCISCO BAY. IN 1967 THE PLANT CLOSED AND TRANSFERRED TO GRAHAM, TX. THEY WERE THEN ADVISED THAT THEY COULD NOT RELEASE THIS PRODUCT INTO THE WATER ANY LONGER. THEY BUILT A TREATMENT PLANT TO ALLEVIATE THIS RELEASE. THERE WAS A PERIOD DURING THE 1970'S THAT THE TREATMENT SYSTEM FAILED AND THE MATERIAL MADE IT'S



**Material Spill Information**

<b>Chris Code:</b>	NCC	<b>Unit of Measure:</b>	UNKNOWN AMOUNT
<b>CAS No:</b>	000000-00-0	<b>If Reached Water:</b>	YES
<b>UN No:</b>		<b>Amount in Water:</b>	0
<b>Name of Material:</b>	HEXAVALENT CHROMIUM	<b>Unit Reach Water:</b>	UNKNOWN AMOUNT
<b>Amount of Material:</b>	0		

**Calls Information**

<b>Date Time Received:</b>	7/31/2004 2:11:38 PM	<b>Responsible City:</b>	STANFORD
<b>Date Time Complete:</b>	7/31/2004 2:27:51 PM	<b>Responsible State:</b>	CT
<b>Call Type:</b>	INC	<b>Responsible Zip:</b>	
<b>Resp Company:</b>	HEXCEL CORPORATION	<b>Source:</b>	TELEPHONE
<b>Resp Org Type:</b>	PRIVATE ENTERPRISE		

**Incident Information**

<b>Tank ID:</b>		<b>Building ID:</b>	
<b>Tank Regulated:</b>	U	<b>Location Area ID:</b>	
<b>Tank Regulated By:</b>		<b>Location Block ID:</b>	
<b>Capacity of Tank:</b>		<b>OCSG No:</b>	
<b>Capacity Tank Units:</b>		<b>OCSF No:</b>	
<b>Description of Tank:</b>		<b>State Lease No:</b>	
<b>Actual Amount:</b>		<b>Pier Dock No:</b>	
<b>Actual Amount Units:</b>		<b>Berth Slip No:</b>	
<b>Tank Above Ground:</b>	ABOVE	<b>Brake Failure:</b>	N
<b>NPDES:</b>		<b>Airbag Deployed:</b>	
<b>NPDES Compliance:</b>	U	<b>Transport Contain:</b>	U
<b>Init Contin Rel No:</b>		<b>Location Subdiv:</b>	
<b>Contin Rel Permit:</b>		<b>Platform Rig Name:</b>	
<b>Contin Release Type:</b>		<b>Platform Letter:</b>	
<b>Aircraft ID:</b>		<b>Allision:</b>	N
<b>Aircraft Runway No:</b>		<b>Type of Structure:</b>	
<b>Aircraft Spot No:</b>		<b>Structure Name:</b>	
<b>Aircraft Type:</b>		<b>Structure Oper:</b>	U
<b>Aircraft Model:</b>		<b>Transit Bus Flag:</b>	
<b>Aircraft Fuel Cap:</b>		<b>Date Time Norm Serv:</b>	
<b>Aircraft Fuel Cap U:</b>		<b>Serv Disrupt Time:</b>	
<b>Aircraft Fuel on Brd:</b>		<b>Serv Disrupt Units:</b>	
<b>Aircraft Fuel OB U:</b>		<b>CR Begin Date:</b>	
<b>Aircraft Hanger:</b>		<b>CR End Date:</b>	
<b>Road Mile Marker:</b>		<b>CR Change Date:</b>	
<b>Power Gen Facility:</b>	N	<b>FBI Contact:</b>	
<b>Generating Capacity:</b>		<b>FBI Contact Dt Tm:</b>	
<b>Type of Fixed Obj:</b>	MANUFACTURING FACILITY	<b>Passenger Handling:</b>	
<b>Type of Fuel:</b>		<b>Passenger Route:</b>	XXX
<b>DOT Crossing No:</b>		<b>Passenger Delay:</b>	XXX
<b>DOT Regulated:</b>	U	<b>Sub Part C Test Req:</b>	XXX
<b>Pipeline Type:</b>		<b>Conductor Test:</b>	
<b>Pipeline Abv Ground:</b>	ABOVE	<b>Engineer Test:</b>	
<b>Pipeline Covered:</b>	U	<b>Trainman Test:</b>	
<b>Exposed Underwater:</b>	N	<b>Yard Foreman Test:</b>	
<b>Railroad Hotline:</b>		<b>RCL Operator Test:</b>	
<b>Railroad Milepost:</b>		<b>Brakeman Test:</b>	
<b>Grade Crossing:</b>	N	<b>Train Dispat Test:</b>	
<b>Crossing Device Ty:</b>		<b>Signalman Test:</b>	
<b>Ty Vehicle Involved:</b>		<b>Oth Employee Test:</b>	
<b>Device Operational:</b>	Y	<b>Unknown Test:</b>	

**Incident Details Information**

<b>Release Secured:</b>	U	<b>State Agen Report No:</b>	NO REPORT #
<b>Release Rate:</b>		<b>State Agen on Scene:</b>	
<b>Release Rate Unit:</b>		<b>State Agen Notified:</b>	EPA
<b>Release Rate Rate:</b>		<b>Fed Agency Notified:</b>	

**Est Duration of Rel:**  
**Desc Remedial Act:** NONE  
**Fire Involved:** N  
**Fire Extinguished:** U  
**Any Evacuations:** N  
**No Evacuated:**  
**Who Evacuated:**  
**Radius of Evacu:**  
**Any Injuries:** N  
**No. Injured:**  
**No. Hospitalized:**  
**No. Fatalities:**  
**Any Fatalities:** N  
**Any Damages:** N  
**Damage Amount:**  
**Air Corridor Closed:** N  
**Air Corridor Desc:**  
**Air Closure Time:**  
**Waterway Closed:** N  
**Waterway Desc:**  
**Waterway Close Time:**  
**Road Closed:** N  
**Road Desc:**  
**Road Closure Time:**  
**Road Closure Units:**  
**Closure Direction:**  
**Major Artery:** No  
**Track Closed:** N  
**Track Desc:**  
**Track Closure Time:**  
**Track Closure Units:**  
**Track Close Dir:**  
**Media Interest:** NONE  
**Medium Desc:** WATER  
**Add Medium Info:** SAN FRANCISCO BAY & BRAZOS RIVER IN SAN ANTONIO, TX

**Oth Agency Notified:**  
**Body of Water:** SAN FRANCISCO BAY & BRAZOS RIVER  
**Tributary of:** N/A  
**Near River Mile Make:**  
**Near River Mile Mark:**  
**Offshore:** N  
**Weather Conditions:** UNKNOWN  
**Air Temperature:**  
**Wind Direction:**  
**Wind Speed:**  
**Wind Speed Unit:**  
**Water Supp Contam:** N  
**Water Temperature:**  
**Wave Condition:**  
**Current Speed:**  
**Current Direction:**  
**Current Speed Unit:**  
**EMPL Fatality:**  
**Pass Fatality:**  
**Community Impact:** N  
**Passengers Transfer:** UNK  
**Passenger Injuries:**  
**Employee Injuries:**  
**Occupant Fatality:**  
**Sheen Size:**  
**Sheen Size Units:**  
**Sheen Size Length:**  
**Sheen Size Length U:**  
**Sheen Size Width:**  
**Sheen Size Width U:**  
**Sheen Color:**  
**Dir of Sheen Travel:**  
**Sheen Odor Desc:**  
**Duration Unit:**  
**Additional Info:** CALLER HAD NO ADDITIONAL INFORMATION.

**Site:** 1X BERKELEY CITY OF  
 DWIGHT WAY BERKELEY CA 00000000

HAZNET

**SIC Code:**  
**NAICS Code:**  
**EPA ID:** CAX000088765  
**Create Date:** 7/3/1984  
**Fac Act Ind:** No  
**Inact Date:** 4/30/1986  
**County Code:** 01  
**County Name:** Alameda  
**Mail Name:**  
**Mailing Addr 1:** CITY OF BERKELEY PUBLIC WKS.  
**Mailing Addr 2:**  
**Owner Fax:**

**Mailing City:** BERKELEY  
**Mailing State:** CA  
**Mailing Zip:** 000000000  
**Region Code:** 2  
**Owner Name:** --  
**Owner Addr 1:** --  
**Owner Addr 2:** --  
**Owner City:** --  
**Owner State:** 99  
**Owner Zip:** --  
**Owner Phone:** 000000000

**Contact Information**

--  
**Contact Name:** EDWARD ALCORN  
**Street Address 1:** --  
**Street Address 2:** --  
**City:** --  
**State:** 99  
**Zip:** --  
**Phone:** 4156446620  
 --

**Site:** DWIGHT WAY BERKELEY CA 0

HIST MANIFEST

**Gen EPA ID:** CAX000088765  
**Create Date:** 07/03/1984 0:00

**Inact Date:** 4/30/1986 0:00:00  
**Facility Mail Street:** CITY OF BERKELEY PUBLIC WKS.  
**Facility Mail City:** BERKELEY  
**Facility Mail State:** CA  
**Facility Mail Zip:** 0  
**Contact Phone(s):** 4156446620  
**File Year(s):** 1984  
**Contact Name(s):** EDWARD ALCORN

**Tanner Information**

**Method Description:**  
**Tons:** 0  
**Year:** 1984  
**Generator County Code:** 1  
**Generator County:**  
**Method Code:**  
**Tsd County Code:** 42  
**Tsd County:** Santa Barbara  
**State Waste Code:**  
**State Waste Code Desc:**  
**Tsd Epa ID:** CAD020748125

**Tanner Information**

**Method Description:**  
**Tons:** 0.84  
**Year:** 1984  
**Generator County Code:** 1  
**Generator County:**  
**Method Code:** D80  
**Tsd County Code:** 42  
**Tsd County:** Santa Barbara  
**State Waste Code:** 214  
**State Waste Code Desc:** Unspecified solvent mixture  
**Tsd Epa ID:** CAD020748125

# Appendix: Database Descriptions

Environmental Risk Information Services (ERIS) can search the following databases. The extent of historical information varies with each database and current information is determined by what is publicly available to ERIS at the time of update. ERIS updates databases as set out in ASTM Standard E1527-13, Section 8.1.8 Sources of Standard Source Information:

"Government information from nongovernmental sources may be considered current if the source updates the information at least every 90 days, or, for information that is updated less frequently than quarterly by the government agency, within 90 days of the date the government agency makes the information available to the public."

## Standard Environmental Record Sources

### Federal

#### Facility Response Plan:

FRP

List of facilities that have submitted Facility Response Plans (FRP) to EPA. Facilities that could reasonably be expected to cause "substantial harm" to the environment by discharging oil into or on navigable waters are required to prepare and submit Facility Response Plans (FRPs). Harm is determined based on total oil storage capacity, secondary containment and age of tanks, oil transfer activities, history of discharges, proximity to a public drinking water intake or sensitive environments.

**Government Publication Date: Mar 26, 2020**

#### National Priority List:

NPL

National Priorities List (Superfund)-NPL: EPA's (United States Environmental Protection Agency) list of the most serious uncontrolled or abandoned hazardous waste sites identified for possible long-term remedial action under the Superfund program. The NPL, which EPA is required to update at least once a year, is based primarily on the score a site receives from EPA's Hazard Ranking System. A site must be on the NPL to receive money from the Superfund Trust Fund for remedial action.

**Government Publication Date: Jun 26, 2020**

#### National Priority List - Proposed:

PROPOSED NPL

Includes sites proposed (by the EPA, the state, or concerned citizens) for addition to the NPL due to contamination by hazardous waste and identified by the Environmental Protection Agency (EPA) as a candidate for cleanup because it poses a risk to human health and/or the environment.

**Government Publication Date: Jun 26, 2020**

#### Deleted NPL:

DELETED NPL

The National Oil and Hazardous Substances Pollution Contingency Plan (NCP) establishes the criteria that the EPA uses to delete sites from the NPL. In accordance with 40 CFR 300.425.(e), sites may be deleted from the NPL where no further response is appropriate.

**Government Publication Date: Jun 26, 2020**

#### SEMS List 8R Active Site Inventory:

SEMS

The Superfund Program has deployed the Superfund Enterprise Management System (SEMS), which integrates multiple legacy systems into a comprehensive tracking and reporting tool. This inventory contains active sites evaluated by the Superfund program that are either proposed to be or are on the National Priorities List (NPL) as well as sites that are in the screening and assessment phase for possible inclusion on the NPL. The Active Site Inventory Report displays site and location information at active SEMS sites. An active site is one at which site assessment, removal, remedial, enforcement, cost recovery, or oversight activities are being planned or conducted.

**Government Publication Date: May 22, 2020**

#### Inventory of Open Dumps, June 1985:

ODI

The Resource Conservation and Recovery Act (RCRA) provides for publication of an inventory of open dumps. The Act defines "open dumps" as facilities which do not comply with EPA's "Criteria for Classification of Solid Waste Disposal Facilities and Practices" (40 CFR 257).

**Government Publication Date: Jun 1985**

**SEMS List 8R Archive Sites:**

[SEMS ARCHIVE](#)

The Superfund Enterprise Management System (SEMS) Archived Site Inventory displays site and location information at sites archived from SEMS. An archived site is one at which EPA has determined that assessment has been completed and no further remedial action is planned under the Superfund program at this time.

**Government Publication Date: May 22, 2020**

**Comprehensive Environmental Response, Compensation and Liability Information System -**

[CERCLIS](#)

**CERCLIS:**

Superfund is a program administered by the United States Environmental Protection Agency (EPA) to locate, investigate, and clean up the worst hazardous waste sites throughout the United States. CERCLIS is a database of potential and confirmed hazardous waste sites at which the EPA Superfund program has some involvement. It contains sites that are either proposed to be or are on the National Priorities List (NPL) as well as sites that are in the screening and assessment phase for possible inclusion on the NPL. The EPA administers the Superfund program in cooperation with individual states and tribal governments; this database is made available by the EPA.

**Government Publication Date: Oct 25, 2013**

**EPA Report on the Status of Open Dumps on Indian Lands:**

[IODI](#)

Public Law 103-399, The Indian Lands Open Dump Cleanup Act of 1994, enacted October 22, 1994, identified congressional concerns that solid waste open dump sites located on American Indian or Alaska Native (AI/AN) lands threaten the health and safety of residents of those lands and contiguous areas. The purpose of the Act is to identify the location of open dumps on Indian lands, assess the relative health and environment hazards posed by those sites, and provide financial and technical assistance to Indian tribal governments to close such dumps in compliance with Federal standards and regulations or standards promulgated by Indian Tribal governments or Alaska Native entities.

**Government Publication Date: Dec 31, 1998**

**CERCLIS - No Further Remedial Action Planned:**

[CERCLIS NFRAP](#)

An archived site is one at which EPA has determined that assessment has been completed and no further remedial action is planned under the Superfund program at this time. The Archive designation means that, to the best of EPA's knowledge, assessment at a site has been completed and that EPA has determined no further steps will be taken to list this site on the National Priorities List (NPL). This decision does not necessarily mean that there is no hazard associated with a given site; it only means that, based upon available information, the location is not judged to be a potential NPL site.

**Government Publication Date: Oct 25, 2013**

**CERCLIS Liens:**

[CERCLIS LIENS](#)

A Federal Superfund lien exists at any property where EPA has incurred Superfund costs to address contamination ("Superfund site") and has provided notice of liability to the property owner. A Federal CERCLA ("Superfund") lien can exist by operation of law at any site or property at which EPA has spent Superfund monies. This database is made available by the United States Environmental Protection Agency (EPA).

**Government Publication Date: Jan 30, 2014**

**RCRA CORRACTS-Corrective Action:**

[RCRA CORRACTS](#)

RCRA Info is EPA's comprehensive information system, providing access to data supporting the Resource Conservation and Recovery Act (RCRA) of 1976 and the Hazardous and Solid Waste Amendments (HSWA) of 1984. At these sites, the Corrective Action Program ensures that cleanups occur. EPA and state regulators work with facilities and communities to design remedies based on the contamination, geology, and anticipated use unique to each site.

**Government Publication Date: Jul 27, 2020**

**RCRA non-CORRACTS TSD Facilities:**

[RCRA TSD](#)

RCRA Info is EPA's comprehensive information system, providing access to data supporting the Resource Conservation and Recovery Act (RCRA) of 1976 and the Hazardous and Solid Waste Amendments (HSWA) of 1984. This database includes Non-Corrective Action sites listed as treatment, storage and/or disposal facilities of hazardous waste as defined by the Resource Conservation and Recovery Act (RCRA).

**Government Publication Date: Jul 27, 2020**

**RCRA Generator List:**

[RCRA LQG](#)

RCRA Info is EPA's comprehensive information system, providing access to data supporting the Resource Conservation and Recovery Act (RCRA) of 1976 and the Hazardous and Solid Waste Amendments (HSWA) of 1984. RCRA Info replaces the data recording and reporting abilities of the Resource Conservation and Recovery Information System (RCRIS) and the Biennial Reporting System (BRS). A hazardous waste generator is any person or site whose processes and actions create hazardous waste (see 40 CFR 260.10). Large Quantity Generators (LQGs) generate 1,000 kilograms per month or more of hazardous waste or more than one kilogram per month of acutely hazardous waste.

**Government Publication Date: Jul 27, 2020**

**RCRA Small Quantity Generators List:**

[RCRA SQG](#)

RCRA Info is the EPA's comprehensive information system, providing access to data supporting the Resource Conservation and Recovery Act (RCRA) of 1976 and the Hazardous and Solid Waste Amendments (HSWA) of 1984. RCRA Info replaces the data recording and reporting abilities of the Resource Conservation and Recovery Information System (RCRIS) and the Biennial Reporting System (BRS). A hazardous waste generator is any person or site whose processes and actions create hazardous waste (see 40 CFR 260.10). Small Quantity Generators (SQGs) generate more than 100 kilograms, but less than 1,000 kilograms, of hazardous waste per month.

**Government Publication Date: Jul 27, 2020**

**RCRA Conditionally Exempt and Very Small Quantity Generators List:**

[RCRA CESQG](#)

RCRA Info is the EPA's comprehensive information system, providing access to data supporting the Resource Conservation and Recovery Act (RCRA) of 1976 and the Hazardous and Solid Waste Amendments (HSWA) of 1984. A hazardous waste generator is any person or site whose processes and actions create hazardous waste (see 40 CFR 260.10). Conditionally Exempt and Very Small Quantity Generators (VSQG and CESQG) generate 100 kilograms or less per month of hazardous waste, or one kilogram or less per month of acutely hazardous waste. Additionally, VSQG and CESQG may not accumulate more than 1,000 kilograms of hazardous waste at any time.

**Government Publication Date: Jul 27, 2020**

**RCRA Non-Generators:**

[RCRA NON GEN](#)

RCRA Info is EPA's comprehensive information system, providing access to data supporting the Resource Conservation and Recovery Act (RCRA) of 1976 and the Hazardous and Solid Waste Amendments (HSWA) of 1984. RCRA Info replaces the data recording and reporting abilities of the Resource Conservation and Recovery Information System (RCRIS) and the Biennial Reporting System (BRS). A hazardous waste generator is any person or site whose processes and actions create hazardous waste (see 40 CFR 260.10). Non-Generators do not presently generate hazardous waste.

**Government Publication Date: Jul 27, 2020**

**Federal Engineering Controls-ECs:**

[FED ENG](#)

Engineering controls (ECs) encompass a variety of engineered and constructed physical barriers (e.g., soil capping, sub-surface venting systems, mitigation barriers, fences) to contain and/or prevent exposure to contamination on a property. This database is made available by the United States Environmental Protection Agency (EPA).

**Government Publication Date: Aug 26, 2020**

**Federal Institutional Controls- ICs:**

[FED INST](#)

Institutional controls are non-engineered instruments, such as administrative and legal controls, that help minimize the potential for human exposure to contamination and/or protect the integrity of the remedy. Although it is EPA's (United States Environmental Protection Agency) expectation that treatment or engineering controls will be used to address principal threat wastes and that groundwater will be returned to its beneficial use whenever practicable, ICs play an important role in site remedies because they reduce exposure to contamination by limiting land or resource use and guide human behavior at a site.

**Government Publication Date: Aug 26, 2020**

**Emergency Response Notification System:**

[ERNS 1982 TO 1986](#)

Database of oil and hazardous substances spill reports controlled by the National Response Center. The primary function of the National Response Center is to serve as the sole national point of contact for reporting oil, chemical, radiological, biological, and etiological discharges into the environment anywhere in the United States and its territories.

**Government Publication Date: 1982-1986**

**Emergency Response Notification System:**

[ERNS 1987 TO 1989](#)

Database of oil and hazardous substances spill reports controlled by the National Response Center. The primary function of the National Response Center is to serve as the sole national point of contact for reporting oil, chemical, radiological, biological, and etiological discharges into the environment anywhere in the United States and its territories.

**Government Publication Date: 1987-1989**

**Emergency Response Notification System:**

[ERNS](#)

Database of oil and hazardous substances spill reports controlled by the National Response Center. The primary function of the National Response Center is to serve as the sole national point of contact for reporting oil, chemical, radiological, biological, and etiological discharges into the environment anywhere in the United States and its territories. This database is made available by the United States Environmental Protection Agency (EPA).

**Government Publication Date: Nov 25, 2019**

**The Assessment, Cleanup and Redevelopment Exchange System (ACRES) Brownfield Database:**

[FED BROWNFIELDS](#)

Brownfields are real property, the expansion, redevelopment, or reuse of which may be complicated by the presence or potential presence of a hazardous substance, pollutant, or contaminant. Cleaning up and reinvesting in these properties protects the environment, reduces blight, and takes development pressures off greenspaces and working lands. This database is made available by the United States Environmental Protection Agency (EPA).

**Government Publication Date: Sep 3, 2019**

**FEMA Underground Storage Tank Listing:**

[FEMA UST](#)

The Federal Emergency Management Agency (FEMA) of the Department of Homeland Security maintains a list of FEMA owned underground storage tanks.

**Government Publication Date: Dec 31, 2017**

**Petroleum Refineries:**

[REFN](#)

List of petroleum refineries from the U.S. Energy Information Administration (EIA) Refinery Capacity Report. Includes operating and idle petroleum refineries (including new refineries under construction) and refineries shut down during the previous year located in the 50 States, the District of Columbia, Puerto Rico, the Virgin Islands, Guam, and other U.S. possessions. Survey locations adjusted using public data.

**Government Publication Date: Jul 10, 2020**

**Petroleum Product and Crude Oil Rail Terminals:**

[BULK TERMINAL](#)

List of petroleum product and crude oil rail terminals made available by the U.S. Energy Information Administration (EIA). Includes operable bulk petroleum product terminals located in the 50 States and the District of Columbia with a total bulk shell storage capacity of 50,000 barrels or more, and/or the ability to receive volumes from tanker, barge, or pipeline; also rail terminals handling the loading and unloading of crude oil that were active between 2017 and 2018. Petroleum product terminals comes from the EIA-815 Bulk Terminal and Blender Report, which includes working, shell in operation, and shell idle for several major product groupings. Survey locations adjusted using public data.

**Government Publication Date: Apr 28, 2020**

**LIEN on Property:**

[SEMS LIEN](#)

The EPA Superfund Enterprise Management System (SEMS) provides LIEN information on properties under the EPA Superfund Program.

**Government Publication Date: May 22, 2020**

**Superfund Decision Documents:**

[SUPERFUND ROD](#)

This database contains a listing of decision documents for Superfund sites. Decision documents serve to provide the reasoning for the choice of (or) changes to a Superfund Site cleanup plan. The decision documents include Records of Decision (ROD), ROD Amendments, Explanations of Significant Differences (ESD), along with other associated memos and files. This information is maintained and made available by the US EPA (Environmental Protection Agency).

**Government Publication Date: Jun 26, 2020**

**State**

**State Response Sites:**

[RESPONSE](#)

A list of identified confirmed release sites where the Department of Toxic Substances Control (DTSC) is involved in remediation, either in a lead or oversight capacity. These confirmed release sites are generally high-priority and high potential risk. This database is state equivalent NPL.

**Government Publication Date: Jul 14, 2020**

**EnviroStor Database:**

[ENVIROSTOR](#)

The EnviroStor Data Management System is made available by the Department of Toxic Substances Control (DTSC). Includes Corrective Action sites, Tiered Permit sites, Historical Sites and Evaluation/Investigation sites. This database is state equivalent CERCLIS.

**Government Publication Date: Jul 14, 2020**

**Delisted State Response Sites:**

[DELISTED ENVS](#)

Sites removed from the list of State Response Sites made available by the EnviroStor Data Management System, Department of Toxic Substances Control (DTSC).

**Government Publication Date: Jul 14, 2020**

**Solid Waste Information System (SWIS):**

[SWF/LF](#)

The Solid Waste Information System (SWIS) database made available by the Department of Resources Recycling and Recovery (CalRecycle) contains information on solid waste facilities, operations, and disposal sites throughout the State of California. The types of facilities found in this database include landfills, transfer stations, material recovery facilities, composting sites, transformation facilities, waste tire sites, and closed disposal sites.

**Government Publication Date: May 1, 2020**

**EnviroStor Hazardous Waste Facilities:**

HWP

A list of hazardous waste facilities including permitted, post-closure and historical facilities found in the Department of Toxic Substances Control (DTSC) EnviroStor database.

**Government Publication Date: Jul 14, 2020**

**Sites Listed in the Solid Waste Assessment Test (SWAT) Program Report:**

SWAT

In a 1993 Memorandum of Understanding, the State Water Resources Control Board (SWRCB) agreed to submit a comprehensive report on the Solid Waste Assessment Test (SWAT) Program to the California Integrated Waste Management Board (CIWMB). This report summarizes the work completed to date on the SWAT Program, and addresses both the impacts that leakage from solid waste disposal sites (SWDS) may have upon waters of the State and the actions taken to address such leakage.

**Government Publication Date: Dec 31, 1995**

**Land Disposal Sites:**

LDS

Land Disposal Sites in GeoTracker, the State Water Resources Control Board (SWRCB)'s data management system. The Land Disposal program regulates of waste discharge to land for treatment, storage and disposal in waste management units. Waste management units include waste piles, surface impoundments, and landfills.

**Government Publication Date: Jul 15, 2020**

**Leaking Underground Fuel Tank Reports:**

LUST

List of Leaking Underground Storage Tanks within the Cleanup Sites data in GeoTracker database. GeoTracker is the State Water Resources Control Board's (SWRCB) data management system for managing sites that impact groundwater, especially those that require groundwater cleanup (Underground Storage Tanks, Department of Defense and Site Cleanup Program) as well as permitted facilities such as operating Underground Storage Tanks. The Leak Prevention Program that overlooks LUST sites is the SWRCB in California's Environmental Protection Agency.

**Government Publication Date: Jul 15, 2020**

**Delisted Leaking Storage Tanks:**

DELISTED LST

List of Leaking Underground Storage Tanks (LUST) cleanup sites removed from GeoTracker, the State Water Resources Control Board (SWRCB)'s database system, as well as sites removed from the SWRCB's list of UST Case closures.

**Government Publication Date: Jul 15, 2020**

**Solid Waste Disposal Sites with Waste Constituents Above Hazardous Waste Levels:**

SWRCB SWF

This is a list of solid waste disposal sites identified by California State Water Resources Control Board with waste constituents above hazardous waste levels outside the waste management unit.

**Government Publication Date: Sep 20, 2006**

**Permitted Underground Storage Tank (UST) in GeoTracker:**

UST

List of Permitted Underground Storage Tank (UST) sites made available by the State Water Resources Control Board (SWRCB) in California's Environmental Protection Agency (EPA).

**Government Publication Date: Jul 12, 2020**

**Proposed Closure of Underground Storage Tank Cases:**

UST CLOSURE

List of UST cases that are being considered for closure by either the California Environmental Protection Agency, State Water Resources Control Board or the Executive Director that have been posted for a 60-day public comment period.

**Government Publication Date: Jul 7, 2020**

**Historical Hazardous Substance Storage Information Database:**

HHSS

The Historical Hazardous Substance Storage database contains information collected in the 1980s from facilities that stored hazardous substances. The information was originally collected on paper forms, was later transferred to microfiche, and recently indexed as a searchable database. When using this database, please be aware that it is based upon self-reported information submitted by facilities which has not been independently verified. It is unlikely that every facility responded to the survey and the database should not be expected to be a complete inventory of all facilities that were operating at that time. This database is maintained by the California State Water Resources Control Board's (SWRCB) Geotracker.

**Government Publication Date: Aug 27, 2015**



**Aboveground Storage Tanks:**

AST

A statewide list from 2009 of aboveground storage tanks (ASTs) made available by the Cal FIRE Office of the State Fire Marshal (OSFM). This list is no longer maintained or updated by the Cal FIRE OSFM.

**Government Publication Date: Aug 31, 2009**

**Oil and Gas Facility Tanks:**

TANK OIL GAS

Locations of oil and gas tanks that fall under the jurisdiction of the Geologic Energy Management Division of the California Department of Conservation (CalGEM) (CCR 1760). CalGEM was formerly the Division of Oil, Gas, and Geothermal Resources (DOGGR).

**Government Publication Date: Jul 21, 2020**

**Delisted Storage Tanks:**

DELISTED TNK

This database contains a list of storage tank sites that were removed by the State Water Resources Control Board (SWRCB) in California's Environmental Protection Agency (EPA) and the Cal FIRE Office of State Fire Marshal (OSFM).

**Government Publication Date: Sep 15, 2020**

**California Environmental Reporting System (CERS) Tanks:**

CERS TANK

List of sites in the California Environmental Protection Agency (CalEPA) Regulated Site Portal which fall under the Aboveground Petroleum Storage and Underground Storage Tank regulatory programs. The CalEPA oversees the statewide implementation of the Unified Program which applies regulatory standards to protect Californians from hazardous waste and materials.

**Government Publication Date: Aug 7, 2020**

**Site Mitigation and Brownfields Reuse Program Facility Sites with Land Use Restrictions:**

LUR

The Department of Toxic Substances Control (DTSC) Site Mitigation and Brownfields Reuse Program (SMBRP) list includes sites cleaned up under the program's oversight and generally does not include current or former hazardous waste facilities that required a hazardous waste facility permit. The list represents land use restrictions that are active. Some sites have multiple land use restrictions.

**Government Publication Date: Jul 14, 2020**

**Hazardous Waste Management Program Facility Sites with Deed / Land Use Restrictions:**

HLUR

The Department of Toxic Substances Control (DTSC) Hazardous Waste Management Program (HWMP) has developed a list of current or former hazardous waste facilities that have a recorded land use restriction at the local county recorder's office. The land use restrictions on this list were required by the DTSC HWMP as a result of the presence of hazardous substances that remain on site after the facility (or part of the facility) has been closed or cleaned up. The types of land use restriction include deed notice, deed restriction, or a land use restriction that binds current and future owners.

**Government Publication Date: Apr 8, 2020**

**Deed Restrictions and Land Use Restrictions:**

DEED

List of Deed Restrictions, Land Use Restrictions and Covenants in GeoTracker made available by the State Water Resources Control Board (SWRCB) in California's Environmental Protection Agency. A deed restriction (land use covenant) may be required to facilitate the remediation of past environmental contamination and to protect human health and the environment by reducing the risk of exposure to residual hazardous materials.

**Government Publication Date: Jul 15, 2020**

**Voluntary Cleanup Program:**

VCP

List of sites in the Voluntary Cleanup Program made available by the Department of Toxic Substances and Control (DTSC). The Voluntary Cleanup Program was designed to respond to lower priority sites. Under the Voluntary Cleanup Program, DTSC enters site-specific agreements with project proponents for DTSC oversight of site assessment, investigation, and/or removal or remediation activities, and the project proponents agree to pay DTSC's reasonable costs for those services.

**Government Publication Date: Jul 14, 2020**

**GeoTracker Cleanup Program Sites:**

CLEANUP SITES

A list of Cleanup Program sites in the state of California made available by The State Water Resources Control Board (SWRCB) of the California Environmental Protection Agency (EPA). SWRCB tracks leaking underground storage tank cleanups as well as other water board cleanups.

**Government Publication Date: Jul 15, 2020**

**Delisted County Records:**

DELISTED COUNTY

Records removed from county or CUPA databases. Records may be removed from the county lists made available by the respective county departments because they are inactive, or because they have been deemed to be below reportable thresholds.

**Government Publication Date: Sep 16, 2020**

**Delisted California Environmental Reporting System (CERS) Tanks:**

[DELISTED CTNK](#)

This database contains a list of Aboveground Petroleum Storage and Underground Storage Tank sites that were removed from in the California Environmental Protection Agency (CalEPA) Regulated Site Portal.

**Government Publication Date: Aug 7, 2020**

**Historical Hazardous Substance Storage Container Information - Facility Summary:**

[HIST TANK](#)

The State Water Resources Control Board maintained the Hazardous Substance Storage Containers listing and inventory in the 1980s. This facility summary lists historic tank sites where the following container types were present: farm motor vehicle fuel tanks; waste tanks; sumps; pits, ponds, lagoons, and others; and all other product tanks. This set, published in May 1988, lists facility and owner information, as well as the number of containers. This data is historic and will not be updated.

**Government Publication Date: May 27, 1988**

**Tribal**

**Leaking Underground Storage Tanks (LUSTs) on Indian Lands:**

[INDIAN LUST](#)

LUSTs on Tribal/Indian Lands in Region 9, which includes California.

**Government Publication Date: Apr 8, 2020**

**Underground Storage Tanks (USTs) on Indian Lands:**

[INDIAN UST](#)

USTs on Tribal/Indian Lands in Region 9, which includes California.

**Government Publication Date: Apr 8, 2020**

**Delisted Tribal Leaking Storage Tanks:**

[DELISTED ILST](#)

Leaking Underground Storage Tank facilities which have been removed from the Regional Tribal LUST lists made available by the EPA.

**Government Publication Date: Apr 14, 2020**

**Delisted Tribal Underground Storage Tanks:**

[DELISTED IUST](#)

Underground Storage Tank facilities which have been removed from the Regional Tribal UST lists made available by the EPA.

**Government Publication Date: Apr 14, 2020**

**County**

**Alameda County - LOP Sites List:**

[ALAMEDA LOP](#)

List of sites in the Alameda County Department of Environmental Health's (ACDEH) Local Oversight Program (LOP). The ACDEH LOP program oversees the investigation and cleanup of hazardous materials releases to the environment under two programs. The Leaking Underground Fuel Tank (LUFT) program is specific to unauthorized releases associated with petroleum underground storage tank systems. The Site Cleanup Program (SCP) oversees the investigation and cleanup of releases from hazardous materials, including but not limited to releases of pesticides, heavy metals, dry cleaner solvents, etc., including redevelopment of sites with residual contamination from historic uses.

**Government Publication Date: Jan 16, 2019**

**Alameda County - UST List:**

[UST ALAMEDA](#)

A list of registered Underground Storage Tanks (USTs) in the County of Alameda. The list is made available by Alameda County Department of Environmental Health.

**Government Publication Date: Jul 9, 2019**

**Alameda County - City of Berkeley CUPA Facilities:**

[BERKELEY CUPA](#)

A list of facilities associated with various Certified Unified Program Agency (CUPA) programs at the City of Berkeley in Alameda County. This list is maintained by the Toxics Management Division at the City of Berkeley.

**Government Publication Date: Sep 2, 2020**

**Alameda County - Hayward City CUPA List:**

[HAYWARD CUPA](#)

A list of facilities associated with various Certified Unified Program Agency (CUPA) programs in Hayward City. This list is maintained by the Hayward City Fire Department.

**Government Publication Date: Jul 16, 2019**

**Alameda County - San Leandro City CUPA Facilities List:**

[SANLEANDRO CUPA](#)

A list of facilities associated with various Certified Unified Program Agency (CUPA) programs in San Leandro City, Alameda County. This list is made available by San Leandro City Environmental Services Section.

**Government Publication Date: Apr 11, 2019**

**Alameda County - Union City USTs:**

[UNION UST](#)

A list of Underground Storage Tanks (USTs) in the city of Union in Alameda County. This data is made available by the Environmental Programs Division of Economic & Community Development, Union City.

**Government Publication Date: Aug 31, 2020**

**Alameda County - Union City CERS CUPA List:**

[UNION CUPA](#)

A list of CERS registered facilities associated with various Certified Unified Program Agency (CUPA) programs in the City of Union. This list is made available by the City of Union Economic and Community Development Department.

**Government Publication Date: Aug 31, 2020**

**Alameda County - Union City CUPA Facilities:**

[UNION CUPA](#)

A list of facilities associated with various Certified Unified Program Agency (CUPA) programs in the City of Union. Includes facilities with active and inactive statuses. This list is made available by the City of Union Economic and Community Development Department.

**Government Publication Date: Aug 31, 2020**

**Alameda County - City of Livermore and Pleasanton UST List:**

[LIVERMORE UST](#)

A list of registered Underground Storage Tank (UST) in City of Livermore and City of Pleasanton, Alameda County. This list is maintained by the Livermore-Pleasanton Fire Department.

**Government Publication Date: May 1, 2019**

**Alameda County - City of Livermore and Pleasanton AST List:**

[LIVERMORE AST](#)

A list of registered Aboveground Storage Tank (AST) in City of Livermore and City of Pleasanton, Alameda County. This list is maintained by the Livermore-Pleasanton Fire Department.

**Government Publication Date: May 1, 2019**

**Alameda County - City of Livermore and Pleasanton CUPA Facilities:**

[LIVERMORE CUPA](#)

A list of facilities associated with various Certified Unified Program Agency (CUPA) programs in City of Livermore and City of Pleasanton in Alameda County. This list is maintained by the Livermore-Pleasanton Fire Department.

**Government Publication Date: May 1, 2019**

## **Additional Environmental Record Sources**

### **Federal**

**PFOA/PFOS Contaminated Sites:**

[PFAS NPL](#)

List of sites where PFOA or PFOS contaminants have been found in drinking water or soil. Made available by the Federal Environmental Protection Agency (EPA).

**Government Publication Date: Jul 7, 2020**

**Facility Registry Service/Facility Index:**

[FINDS/FRS](#)

The Facility Registry Service (FRS) is a centrally managed database that identifies facilities, sites, or places subject to environmental regulations or of environmental interest. FRS creates high-quality, accurate, and authoritative facility identification records through rigorous verification and management procedures that incorporate information from program national systems, state master facility records, and data collected from EPA's Central Data Exchange registrations and data management personnel. This list is made available by the Environmental Protection Agency (US EPA).

**Government Publication Date: Jun 15, 2020**

**Toxics Release Inventory (TRI) Program:**

[TRIS](#)

The EPA's Toxics Release Inventory (TRI) is a database containing data on disposal or other releases of over 650 toxic chemicals from thousands of U. S. facilities and information about how facilities manage those chemicals through recycling, energy recovery, and treatment. One of TRI's primary purposes is to inform communities about toxic chemical releases to the environment.

*Government Publication Date: Feb 19, 2020*

**Perfluorinated Alkyl Substances (PFAS) Releases:**

[PFAS TRI](#)

List of Toxics Release Inventory (TRI) facilities at which the reported chemical is a Per- or polyfluorinated alkyl substance (PFAS) included in the Environmental Protection Agency (EPA)'s consolidated PFAS Master List of PFAS Substances. The EPA's Toxics Release Inventory (TRI) is a database containing data on disposal or other releases of over 650 toxic chemicals from thousands of U.S. facilities and information about how facilities manage those chemicals through recycling, energy recovery, and treatment.

*Government Publication Date: Feb 19, 2020*

**Perfluorinated Alkyl Substances (PFAS) Water Quality:**

[PFAS WATER](#)

The Water Quality Portal (WQP) is a cooperative service sponsored by the United States Geological Survey (USGS), the Environmental Protection Agency (EPA), and the National Water Quality Monitoring Council (NWQMC). This listing includes records from the Water Quality Portal where the characteristic (environmental measurement) is in the Environmental Protection Agency (EPA)'s consolidated PFAS Master List of PFAS Substances.

*Government Publication Date: Jul 20, 2020*

**Hazardous Materials Information Reporting System:**

[HMIRS](#)

US DOT - Department of Transportation Pipeline and Hazardous Materials Safety Administration (PHMSA) Incidents Reports Database taken from Hazmat Intelligence Portal, U.S. Department of Transportation.

*Government Publication Date: Jan 8, 2020*

**National Clandestine Drug Labs:**

[NCDL](#)

The U.S. Department of Justice ("the Department") provides this data as a public service. It contains addresses of some locations where law enforcement agencies reported they found chemicals or other items that indicated the presence of either clandestine drug laboratories or dumpsites. In most cases, the source of the entries is not the Department, and the Department has not verified the entry and does not guarantee its accuracy.

*Government Publication Date: Mar 19, 2020*

**Toxic Substances Control Act:**

[TSCA](#)

The Environmental Protection Agency (EPA) is amending the Toxic Substances Control Act (TSCA) section 8(a) Inventory Update Reporting (IUR) rule and changing its name to the Chemical Data Reporting (CDR) rule.

The CDR enables EPA to collect and publish information on the manufacturing, processing, and use of commercial chemical substances and mixtures (referred to hereafter as chemical substances) on the TSCA Chemical Substance Inventory (TSCA Inventory). This includes current information on chemical substance production volumes, manufacturing sites, and how the chemical substances are used. This information helps the Agency determine whether people or the environment are potentially exposed to reported chemical substances. EPA publishes submitted CDR data that is not Confidential Business Information (CBI).

*Government Publication Date: Apr 11, 2019*

**Hist TSCA:**

[HIST TSCA](#)

The Environmental Protection Agency (EPA) is amending the Toxic Substances Control Act (TSCA) section 8(a) Inventory Update Reporting (IUR) rule and changing its name to the Chemical Data Reporting (CDR) rule.

The 2006 IUR data summary report includes information about chemicals manufactured or imported in quantities of 25,000 pounds or more at a single site during calendar year 2005. In addition to the basic manufacturing information collected in previous reporting cycles, the 2006 cycle is the first time EPA collected information to characterize exposure during manufacturing, processing and use of organic chemicals. The 2006 cycle also is the first time manufacturers of inorganic chemicals were required to report basic manufacturing information.

*Government Publication Date: Dec 31, 2006*

**FTTS Administrative Case Listing:**

[FTTS ADMIN](#)

An administrative case listing from the Federal Insecticide, Fungicide, & Rodenticide Act (FIFRA) and Toxic Substances Control Act (TSCA), together known as FTTS. This database was obtained from the Environmental Protection Agency's (EPA) National Compliance Database (NCDB). The FTTS and NCDB was shut down in 2006.

*Government Publication Date: Jan 19, 2007*

**FTTS Inspection Case Listing:**

[FTTS INSP](#)

An inspection case listing from the Federal Insecticide, Fungicide, & Rodenticide Act (FIFRA) and Toxic Substances Control Act (TSCA), together known as FTTS. This database was obtained from the Environmental Protection Agency's (EPA) National Compliance Database (NCDB). The FTTS and NCDB was shut down in 2006.

*Government Publication Date: Jan 19, 2007*

**Potentially Responsible Parties List:**

[PRP](#)

Early in the cleanup process, the Environmental Protection Agency (EPA) conducts a search to find the potentially responsible parties (PRPs). EPA looks for evidence to determine liability by matching wastes found at the site with parties that may have contributed wastes to the site.

**Government Publication Date: Jul 29, 2020**

**State Coalition for Remediation of Drycleaners Listing:**

[SCRD DRYCLEANER](#)

The State Coalition for Remediation of Drycleaners (SCRD) was established in 1998, with support from the U.S. Environmental Protection Agency (EPA) Office of Superfund Remediation and Technology Innovation. Coalition members are states with mandated programs and funding for drycleaner site remediation. Current members are Alabama, Connecticut, Florida, Illinois, Kansas, Minnesota, Missouri, North Carolina, Oregon, South Carolina, Tennessee, Texas, and Wisconsin.

**Government Publication Date: Nov 08, 2017**

**Integrated Compliance Information System (ICIS):**

[ICIS](#)

The Integrated Compliance Information System (ICIS) is a system that provides information for the Federal Enforcement and Compliance (FE&C) and the National Pollutant Discharge Elimination System (NPDES) programs. The FE&C component supports the Environmental Protection Agency's (EPA) Civil Enforcement and Compliance program activities. These activities include Compliance Assistance, Compliance Monitoring and Enforcement. The NPDES program supports tracking of NPDES permits, limits, discharge monitoring data and other program reports.

**Government Publication Date: Nov 18, 2016**

**Drycleaner Facilities:**

[FED DRYCLEANERS](#)

A list of drycleaner facilities from the Integrated Compliance Information System (ICIS). The Environmental Protection Agency (EPA) tracks facilities that possess NAIC and SIC codes that classify businesses as drycleaner establishments.

**Government Publication Date: Jan 20, 2020**

**Delisted Drycleaner Facilities:**

[DELISTED FED DRY](#)

List of sites removed from the list of Drycleaner Facilities (sites in the EPA's Integrated Compliance Information System (ICIS) with NAIC or SIC codes identifying the business as a drycleaner establishment).

**Government Publication Date: Jan 20, 2020**

**Formerly Used Defense Sites:**

[FUDS](#)

Formerly Used Defense Sites (FUDS) are properties that were formerly owned by, leased to, or otherwise possessed by and under the jurisdiction of the Secretary of Defense prior to October 1986, where the Department of Defense (DoD) is responsible for an environmental restoration. This list is published by the U.S. Army Corps of Engineers.

**Government Publication Date: Jan 28, 2020**

**PHMSA Pipeline Safety Flagged Incidents:**

[PIPELINE INCIDENT](#)

A list of flagged pipeline incidents made available by the U.S. Department of Transportation (US DOT) Pipeline and Hazardous Materials Safety Administration (PHMSA). PHMSA regulations require incident and accident reports for five different pipeline system types.

**Government Publication Date: Jul 7, 2020**

**Material Licensing Tracking System (MLTS):**

[MLTS](#)

A list of sites that store radioactive material subject to the Nuclear Regulatory Commission (NRC) licensing requirements. This list is maintained by the NRC. As of September 2016, the NRC no longer releases location information for sites. Site locations were last received in July 2016.

**Government Publication Date: Aug 5, 2020**

**Historic Material Licensing Tracking System (MLTS) sites:**

[HIST MLTS](#)

A historic list of sites that have inactive licenses and/or removed from the Material Licensing Tracking System (MLTS). In some cases, a site is removed from the MLTS when the state becomes an "Agreement State". An Agreement State is a State that has signed an agreement with the Nuclear Regulatory Commission (NRC) authorizing the State to regulate certain uses of radioactive materials within the State.

**Government Publication Date: Jan 31, 2010**

**Mines Master Index File:**

[MINES](#)

The Master Index File (MIF) contains mine identification numbers issued by the Department of Labor Mine Safety and Health Administration (MSHA) for mines active or opened since 1971. Note that addresses may or may not correspond with the physical location of the mine itself.

**Government Publication Date: May 1, 2020**

**Alternative Fueling Stations:**

[ALT FUELS](#)

List of alternative fueling stations made available by the US Department of Energy's Office of Energy Efficiency & Renewable Energy. Includes Biodiesel stations, Ethanol (E85) stations, Liquefied Petroleum Gas (Propane) stations, Ethanol (E85) stations, Natural Gas stations, Hydrogen stations, and Electric Vehicle Supply Equipment (EVSE). The National Renewable Energy Laboratory (NREL) obtains information about new stations from trade media, Clean Cities coordinators, a Submit New Station form on the Station Locator website, and through collaborating with infrastructure equipment and fuel providers, original equipment manufacturers (OEMs), and industry groups.

**Government Publication Date:** Jun 22, 2020

**Registered Pesticide Establishments:**

SSTS

List of active EPA-registered foreign and domestic pesticide-producing and device-producing establishments based on data from the Section Seven Tracking System (SSTS). The Federal Insecticide, Fungicide, and Rodenticide Act (FIFRA) Section 7 requires that facilities producing pesticides, active ingredients, or devices be registered. The list of establishments is made available by the EPA.

**Government Publication Date:** Mar 31, 2020

**Polychlorinated Biphenyl (PCB) Notifiers:**

PCB

Facilities included in the national list of facilities that have notified the United States Environmental Protection Agency (EPA) of Polychlorinated Biphenyl (PCB) activities. Any company or person storing, transporting or disposing of PCBs or conducting PCB research and development must notify the EPA and receive an identification number.

**Government Publication Date:** Oct 9, 2019

**State**

**Dry Cleaning Facilities:**

DRYCLEANERS

A list of drycleaner related facilities that have EPA ID numbers. These are facilities with certain SIC codes: power laundries, family and commercial, linen supply, commercial laundry, dry cleaning and pressing machines - Coin Operated Laundry and Dry Cleaning. This is provided by the Department of Toxic Substance Control.

**Government Publication Date:** Aug 12, 2020

**Delisted Drycleaners:**

DELISTED DRYCLEANERS

Sites removed from the list of drycleaner related facilities that have EPA ID numbers, made available by the California Department of Toxic Substance Control.

**Government Publication Date:** Aug 12, 2020

**Non-Toxic Dry Cleaning Incentive Program:**

DRYC GRANT

A list of grant recipients of the Non-Toxic Dry Cleaning Incentive Program made available by the California Air Resources Board (CARB). The program provides grants to eligible dry cleaning businesses to assist them in transitioning away from PERC machines to alternative non-toxic and non-smog forming technologies.

**Government Publication Date:** Feb 28, 2018

**Per- and Polyfluoroalkyl Substances (PFAS):**

PFAS

List of sites from the State Water Resources Control Board (SWRCB)'s GeoTracker at which one or more of the potential contaminants of concern are in the PFAS Master List of PFAS Substances made available by the Environmental Protection Agency (US EPA).

**Government Publication Date:** Jul 15, 2020

**PFOA/PFOS Groundwater:**

PFAS GW

A list of water wells from the Groundwater Ambient Monitoring and Assessment Program (GAMA) Groundwater Information System with the groundwater chemical perfluorooctanoic acid (PFOA) (NL = 0.014 UG/L) or perfluorooctanoic sulfonate (PFOS) (NL = 0.013 UG/L). The GAMA Groundwater Information System search is made available by California Water Boards.Y

**Government Publication Date:** Jul 28, 2020

**Hazardous Waste and Substances Site List - Site Cleanup:**

HWSS CLEANUP

The Hazardous Waste and Substances Sites (Cortese) List is a planning document used by the State, local agencies and developers to comply with the California Environmental Quality Act requirements in providing information about the location of hazardous materials release sites. This list is published by California Department of Toxic Substance Control.

**Government Publication Date:** Aug 19, 2020

**List of Hazardous Waste Facilities Subject to Corrective Action:**

DTSC HWF

This is a list of hazardous waste facilities identified in Health and Safety Code (HSC) § 25187.5. These facilities are those where Department of Toxic Substances Control (DTSC) has taken or contracted for corrective action because a facility owner/operator has failed to comply with a date for taking corrective action in an order issued under HSC § 25187, or because DTSC determined that immediate corrective action was necessary to abate an imminent or substantial endangerment.

**Government Publication Date: Jul 18, 2016**

**EnviroStor Inspection, Compliance, and Enforcement:**

INSP COMP ENF

A list of permitted facilities with inspections and enforcements tracked in the Department of Toxic Substance Control (DTSC) EnviroStor.

**Government Publication Date: Jul 20, 2020**

**School Property Evaluation Program Sites:**

SCH

A list of sites registered with The Department of Toxic Substances Control (DTSC) School Property Evaluation and Cleanup (SPEC) Division. SPEC is responsible for assessing, investigating and cleaning up proposed school sites. The Division ensures that selected properties are free of contamination or, if the properties were previously contaminated, that they have been cleaned up to a level that protects the students and staff who will occupy the new school.

**Government Publication Date: Jul 14, 2020**

**California Hazardous Material Incident Report System (CHMIRS):**

CHMIRS

A list of reported hazardous material incidents, spills, and releases from the California Hazardous Material Incident Report System (CHMIRS). This list has been made available by the California Office of Emergency Services (OES).

**Government Publication Date: Jul 22, 2020**

**Hazardous Waste Manifest Data:**

HAZNET

A list of hazardous waste manifests received each year by Department of Toxic Substances Control (DTSC). The volume of manifests is typically 900,000 - 1,000,000 annually, representing approximately 450,000 - 500,000 shipments.

**Government Publication Date: Oct 24, 2016**

**Historical California Hazardous Material Incident Report System (CHMIRS):**

HIST CHMIRS

A list of reported hazardous material incidents, spills, and releases from the California Hazardous Material Incident Report System (CHMIRS) prior to 1993. This list has been made available by the California Office of Emergency Services (OES).

**Government Publication Date: Jan 1, 1993**

**Historical Hazardous Waste Manifest Data:**

HIST MANIFEST

A list of historic hazardous waste manifests received by the Department of Toxic Substances Control (DTSC) from year the 1980 to 1992. The volume of manifests is typically 900,000 - 1,000,000 annually, representing approximately 450,000 - 500,000 shipments.

**Government Publication Date: Dec 31, 1992**

**Historical Cortese List:**

HIST CORTESE

List of sites which were once included on the Cortese list. The Hazardous Waste and Substances Sites (Cortese) List is a planning document used by the State, local agencies and developers to comply with the California Environmental Quality Act requirements for providing information about the location of hazardous sites.

**Government Publication Date: Nov 13, 2008**

**Cease and Desist Orders and Cleanup and Abatement Orders:**

CDO/CAO

The California Environment Protection Agency "Cortese List" of active Cease and Desist Orders (CDO) and Cleanup and Abatement Orders (CAO). This list contains many CDOs and CAOs that do NOT concern the discharge of wastes that are hazardous materials. Many of the listed orders concern, as examples, discharges of domestic sewage, food processing wastes, or sediment that do not contain hazardous materials, but the Water Boards' database does not distinguish between these types of orders.

**Government Publication Date: Feb 16, 2012**

**California Environmental Reporting System (CERS) Hazardous Waste Sites:**

CERS HAZ

List of sites in the California Environmental Protection Agency (CalEPA) Regulated Site Portal which fall under the following regulatory programs: Hazardous Chemical Management, Hazardous Waste Onsite Treatment, Household Hazardous Waste Collection, Hazardous Waste Generator, RCRA LQ HW Generator. The CalEPA oversees the statewide implementation of the Unified Program which applies regulatory standards to protect Californians from hazardous waste and materials.

**Government Publication Date: Aug 7, 2020**

**Delisted Environmental Reporting System (CERS) Hazardous Waste Sites:**

[DELISTED HAZ](#)

This database contains a list of sites that were removed from the California Environmental Protection Agency (CalEPA) in the following regulatory programs: Hazardous Chemical Management, Hazardous Waste Onsite Treatment, Household Hazardous Waste Collection, Hazardous Waste Generator, RCRA LQ HW Generator.

**Government Publication Date: Nov 29, 2018**

**Sites in GeoTracker:**

[GEOTRACKER](#)

GeoTracker is the State Water Resource Control Boards' data management system for sites that impact, or have the potential to impact, water quality in California, with emphasis on groundwater. This is a list of sites in GeoTracker that aren't otherwise categorized as LUST, Land Disposal Sites (LDS), Cleanup Sites, or sites having Waste Discharge Requirements (WDR). This listing includes program types such as Underground Injection Control (UIC), Confined Animal Facilities (CAF), Irrigated Lands Regulatory Program, plans, and non-case information.

**Government Publication Date: Jul 15, 2020**

**Waste Discharge Requirements:**

[WASTE DISCHG](#)

List of sites in California State Water Resources Control Board (SWRCB) Waste Discharge Requirements (WDRs) Program in California, made available by the SWRCB via GeoTracker. The WDR program regulates point discharges that are exempt pursuant to Subsection 20090 of Title 27 and not subject to the Federal Water Pollution Control Act. The scope of the WDRs Program also includes the discharge of wastes classified as inert, pursuant to section 20230 of Title 27.

**Government Publication Date: Jul 15, 2020**

**Toxic Pollutant Emissions Facilities:**

[EMISSIONS](#)

A list of criteria and toxic pollutant emissions data for facilities in California made available by the California Environmental Protection Agency - Air Resources Board (ARB). Risk data may be based on previous inventory submittals. The toxics data are submitted to the ARB by the local air districts as requirement of the Air Toxics "Hot Spots" Program. This program requires emission inventory updates every four years.

**Government Publication Date: Dec 31, 2018**

**Clandestine Drug Lab Sites:**

[CDL](#)

The Department of Toxic Substances Control (DTSC) maintains a listing of drug lab sites. DTSC is responsible for removal and disposal of hazardous substances discovered by law enforcement officials while investigating illegal/ clandestine drug laboratories.

**Government Publication Date: Jun 30, 2018**

**Tribal**

**No Tribal additional environmental record sources available for this State.**

**County**

**No County additional environmental databases were selected to be included in the search.**



# Definitions

**Database Descriptions:** This section provides a detailed explanation for each database including: source, information available, time coverage, and acronyms used. They are listed in alphabetic order.

**Detail Report:** This is the section of the report which provides the most detail for each individual record. Records are summarized by location, starting with the project property followed by records in closest proximity.

**Distance:** The distance value is the distance between plotted points, not necessarily the distance between the sites' boundaries. All values are an approximation.

**Direction:** The direction value is the compass direction of the site in respect to the project property and/or center point of the report.

**Elevation:** The elevation value is taken from the location at which the records for the site address have been plotted. All values are an approximation. Source: Google Elevation API.

**Executive Summary:** This portion of the report is divided into 3 sections:

'Report Summary'- Displays a chart indicating how many records fall on the project property and, within the report search radii.

'Site Report Summary'-Project Property'- This section lists all the records which fall on the project property. For more details, see the 'Detail Report' section.

'Site Report Summary-Surrounding Properties'- This section summarizes all records on adjacent properties, listing them in order of proximity from the project property. For more details, see the 'Detail Report' section.

**Map Key:** The map key number is assigned according to closest proximity from the project property. Map Key numbers always start at #1. The project property will always have a map key of '1' if records are available. If there is a number in brackets beside the main number, this will indicate the number of records on that specific property. If there is no number in brackets, there is only one record for that property.

The symbol and colour used indicates 'elevation': the red inverted triangle will dictate 'ERIS Sites with Lower Elevation', the yellow triangle will dictate 'ERIS Sites with Higher Elevation' and the orange square will dictate 'ERIS Sites with Same Elevation.'

**Unplottables:** These are records that could not be mapped due to various reasons, including limited geographic information. These records may or may not be in your study area, and are included as reference.